

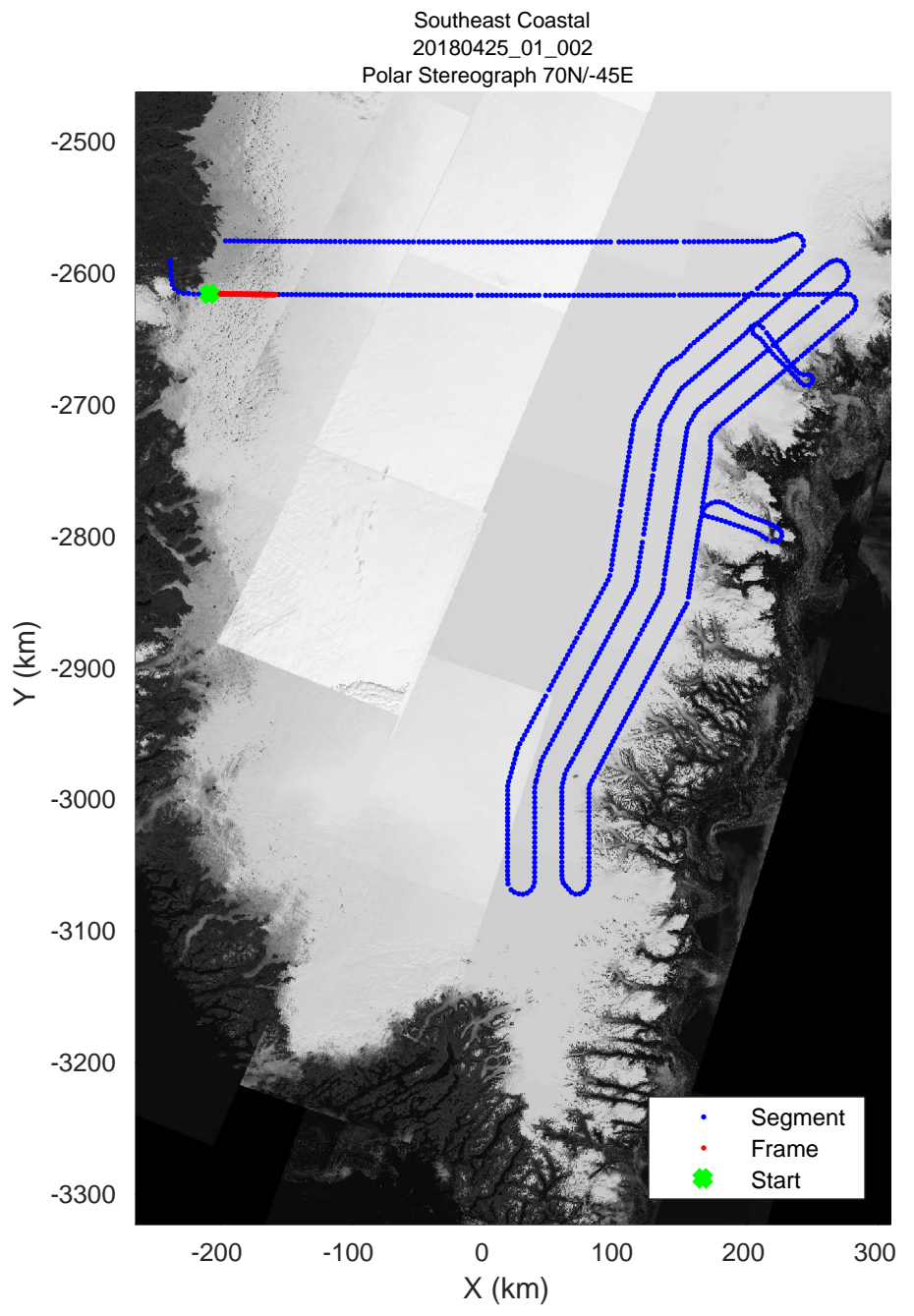

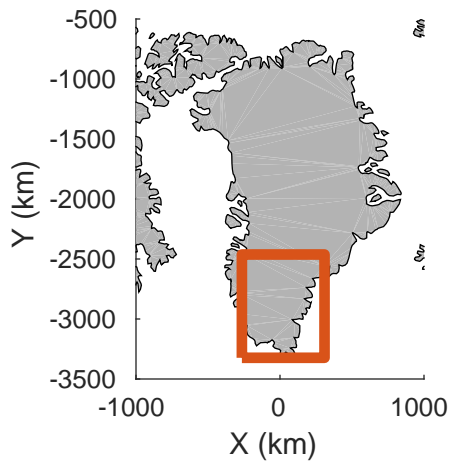


rds 2018_Greenland_P3: "Southeast Coastal" 20180425_01_001: 11:43:22.8 to 11:49:01.6 GPS




rds 2018_Greenland_P3: "Southeast Coastal" 20180425_01_001: 11:43:22.8 to 11:49:01.6 GPS




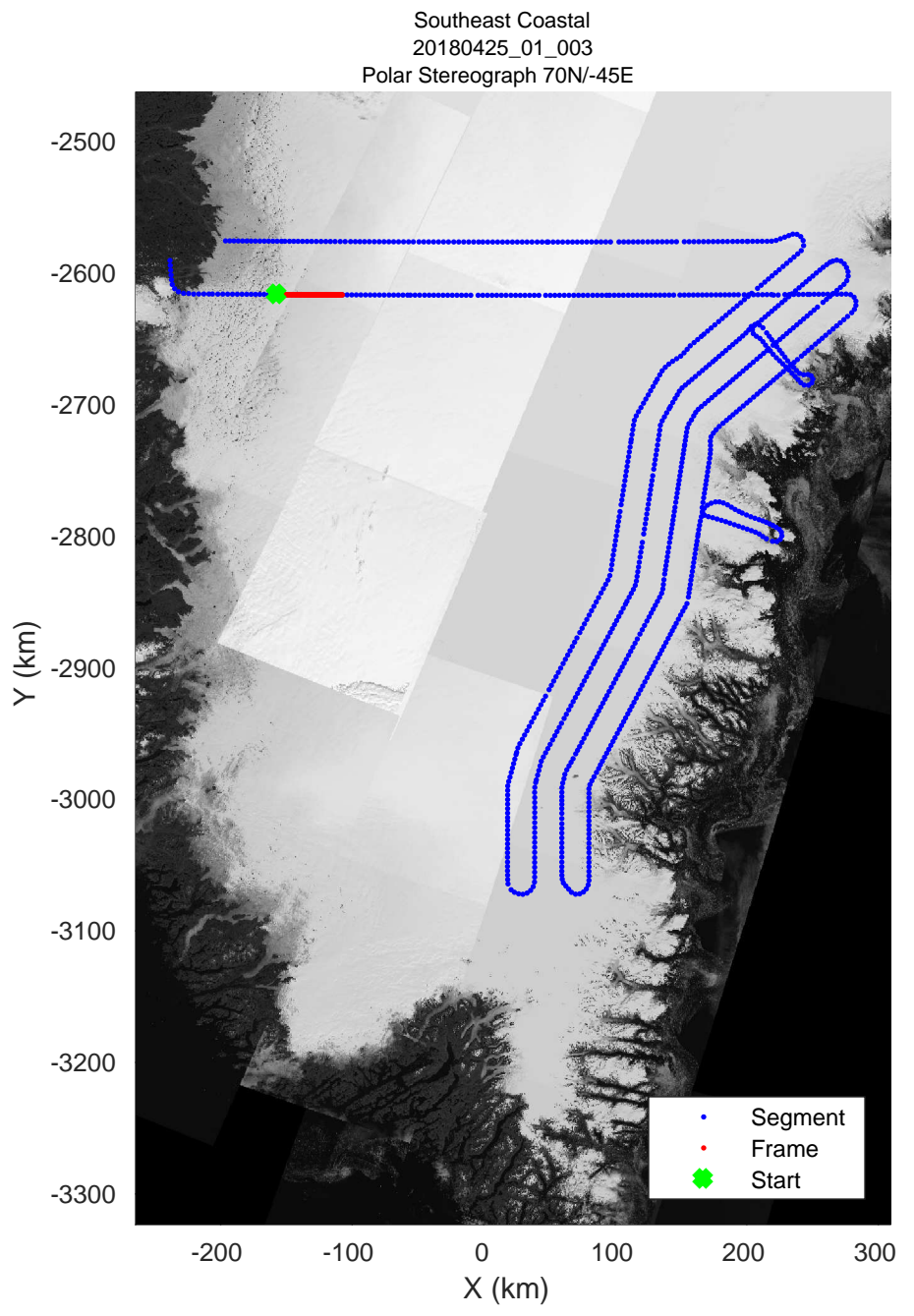

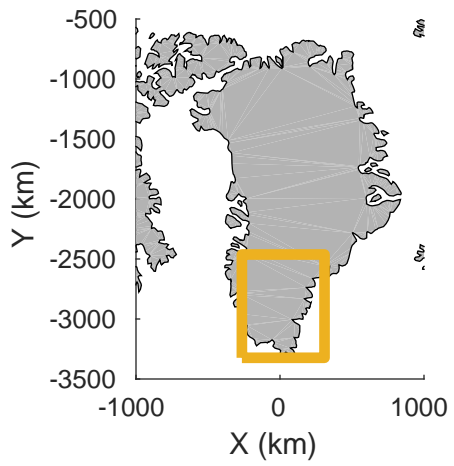


rds 2018_Greenland_P3: "Southeast Coastal" 20180425_01_002: 11:49:03.8 to 11:55:07.9 GPS




rds 2018_Greenland_P3: "Southeast Coastal" 20180425_01_002: 11:49:03.8 to 11:55:07.9 GPS




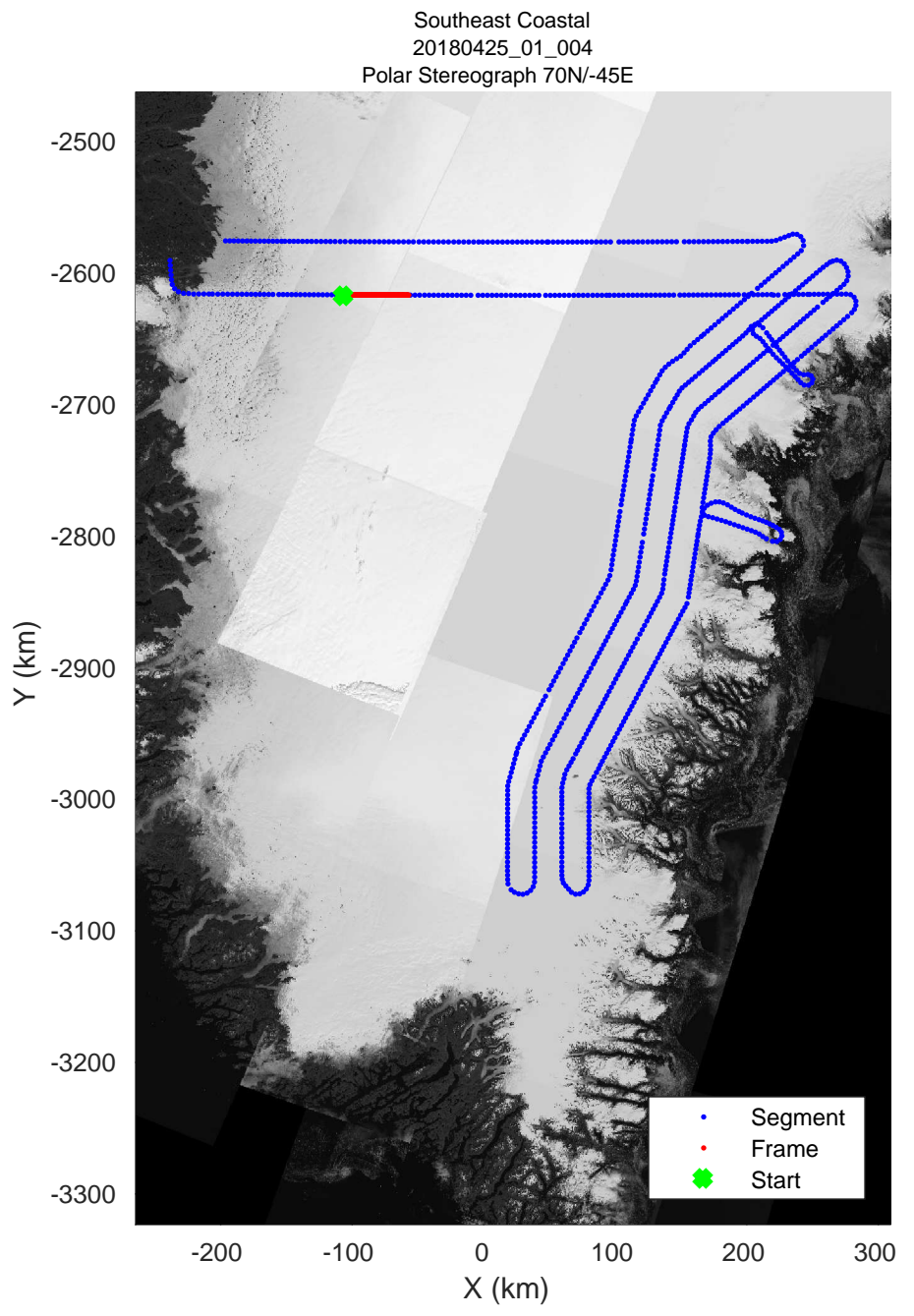
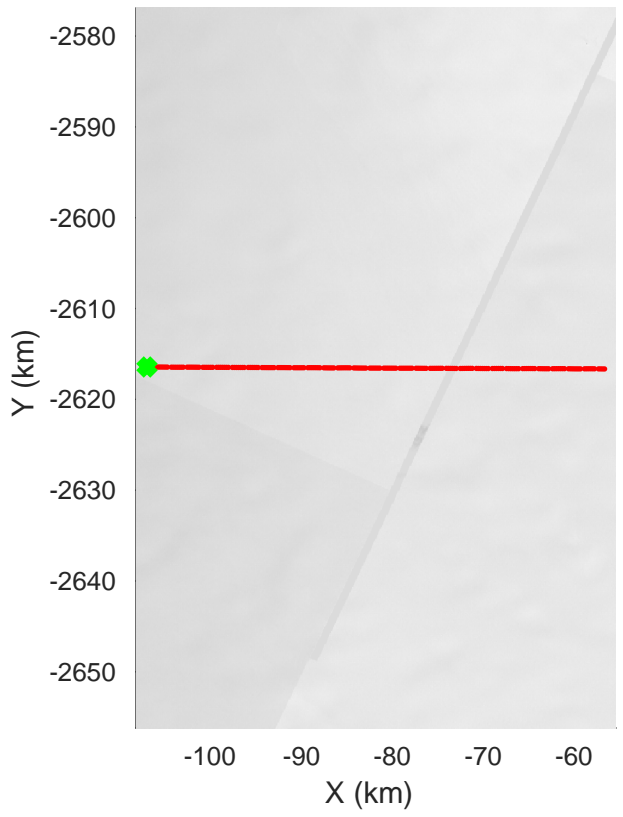
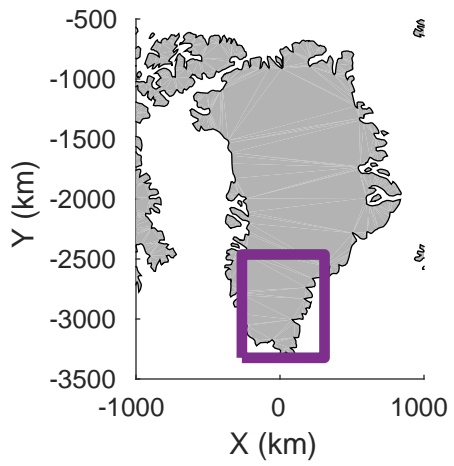


rds 2018_Greenland_P3: "Southeast Coastal" 20180425_01_003: 11:55:10.0 to 12:01:31.6 GPS




rds 2018_Greenland_P3: "Southeast Coastal" 20180425_01_003: 11:55:10.0 to 12:01:31.6 GPS




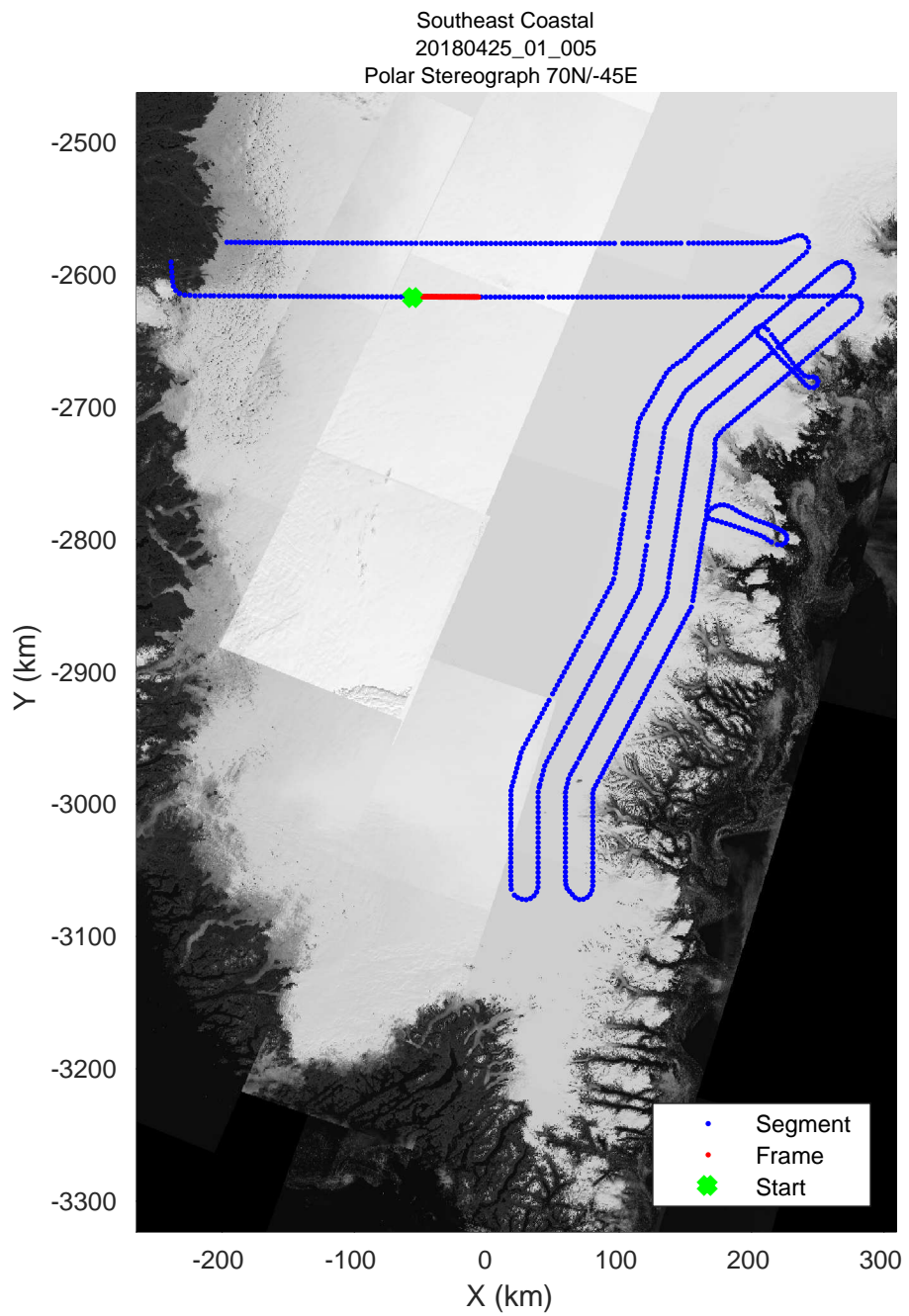
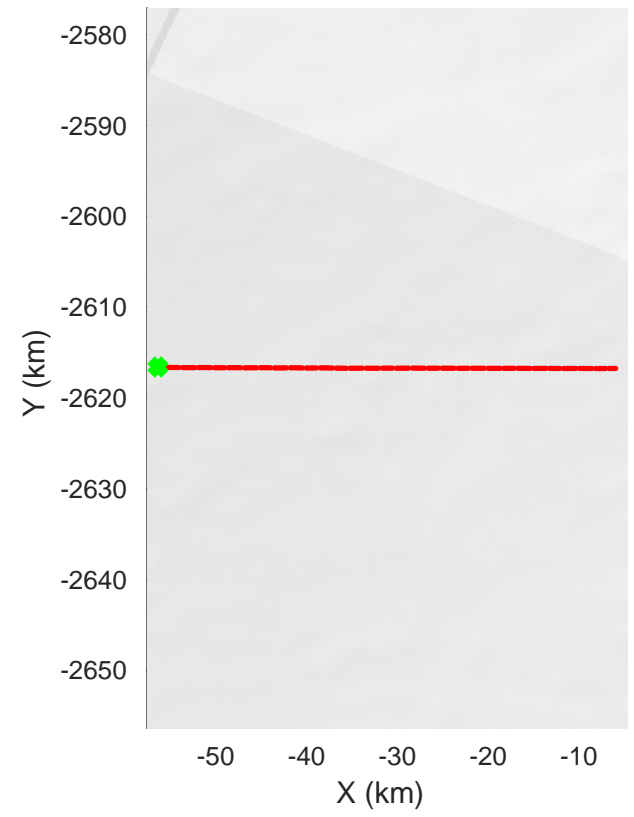
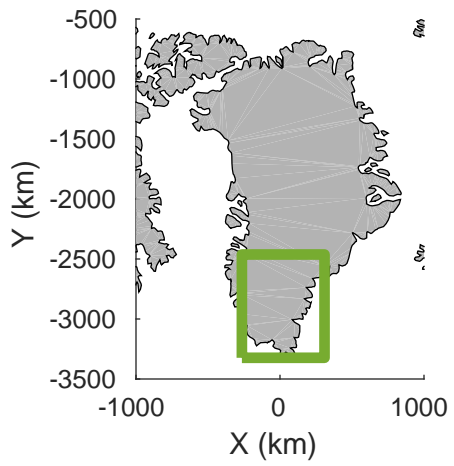


rds 2018_Greenland_P3: "Southeast Coastal" 20180425_01_004: 12:01:33.4 to 12:07:36.0 GPS




rds 2018_Greenland_P3: "Southeast Coastal" 20180425_01_004: 12:01:33.4 to 12:07:36.0 GPS




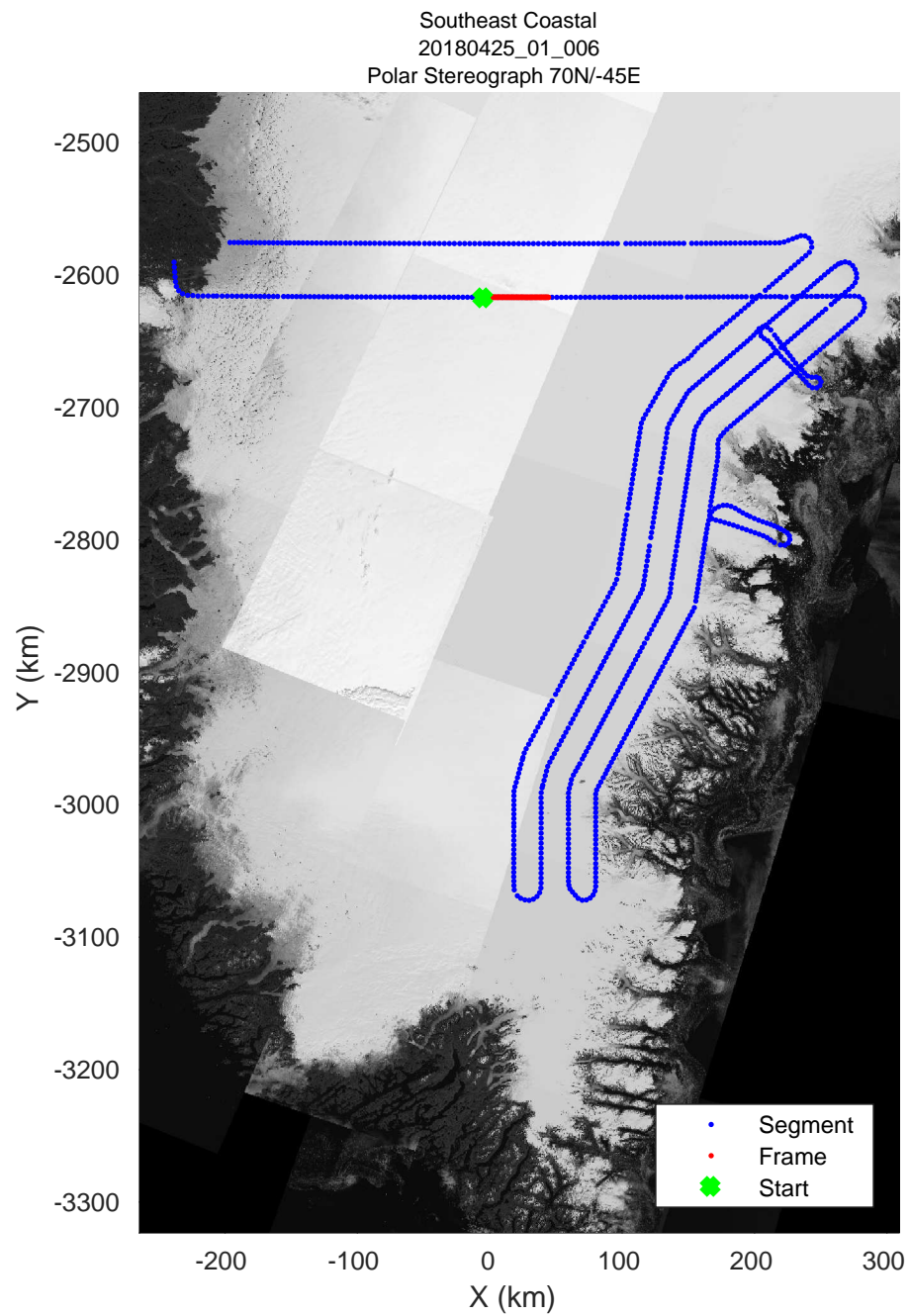
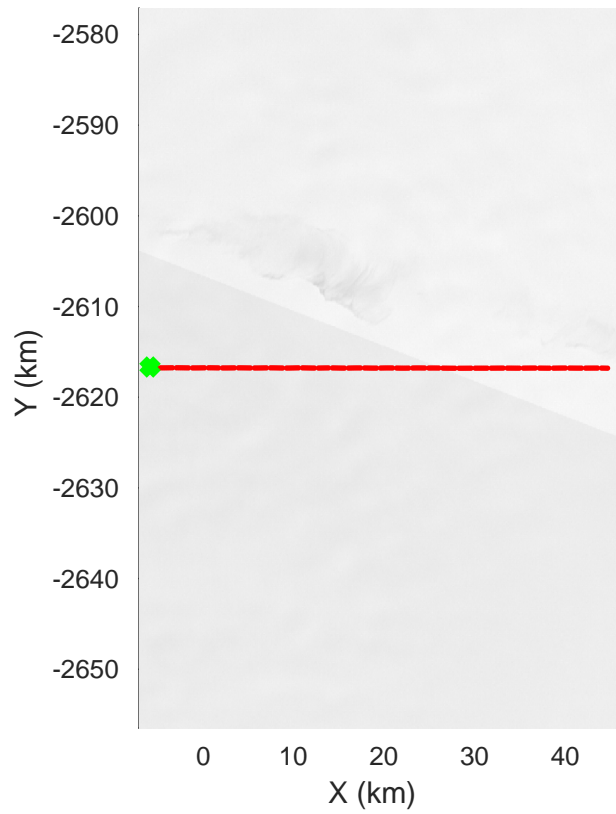
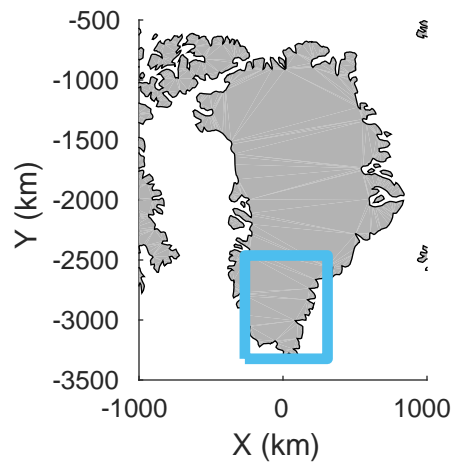


rds 2018_Greenland_P3: "Southeast Coastal" 20180425_01_005: 12:07:38.2 to 12:13:40.8 GPS




rds 2018_Greenland_P3: "Southeast Coastal" 20180425_01_005: 12:07:38.2 to 12:13:40.8 GPS




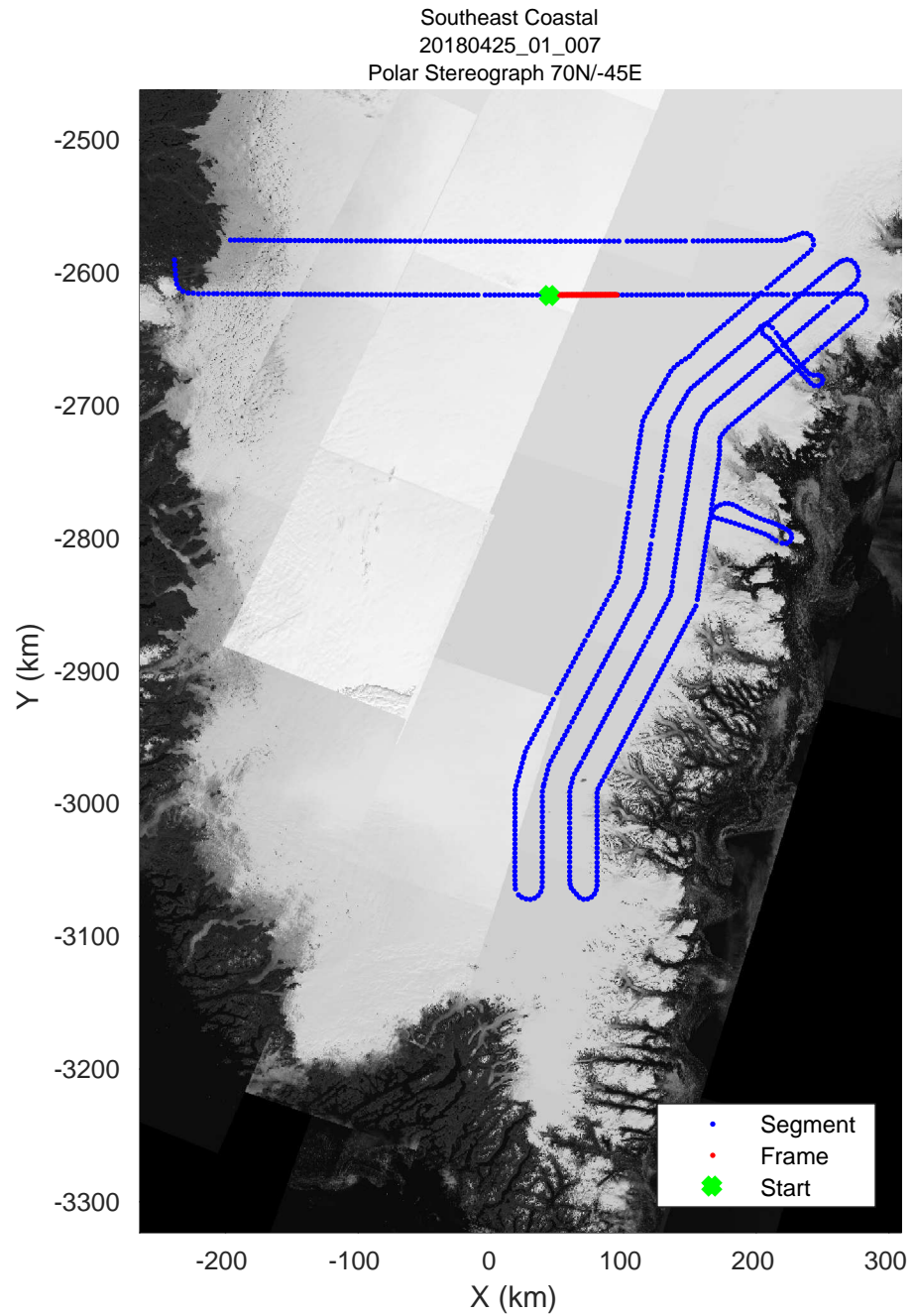
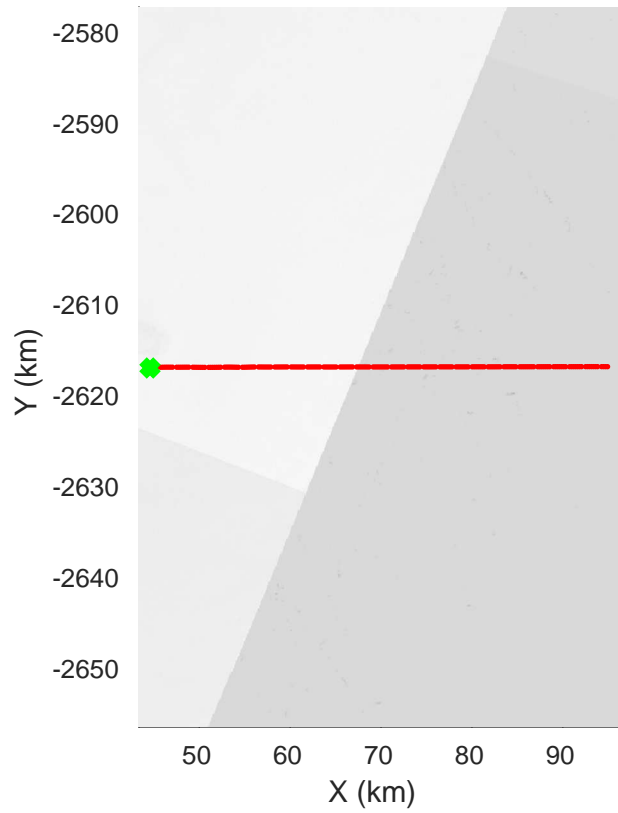
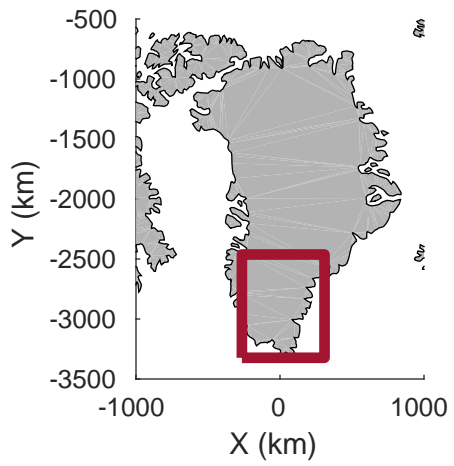


rds 2018_Greenland_P3: "Southeast Coastal" 20180425_01_006: 12:13:43.0 to 12:19:43.9 GPS




rds 2018_Greenland_P3: "Southeast Coastal" 20180425_01_006: 12:13:43.0 to 12:19:43.9 GPS

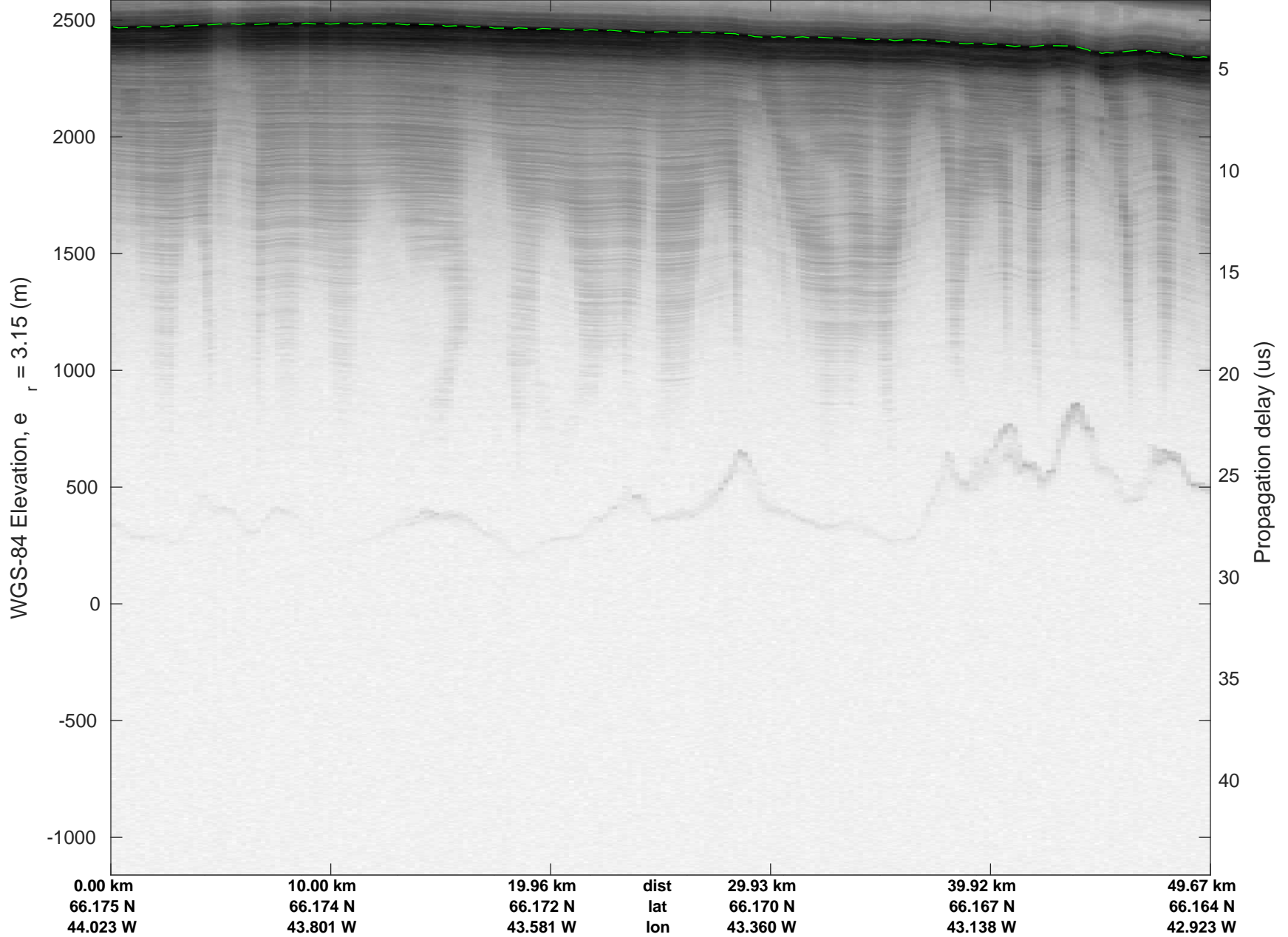


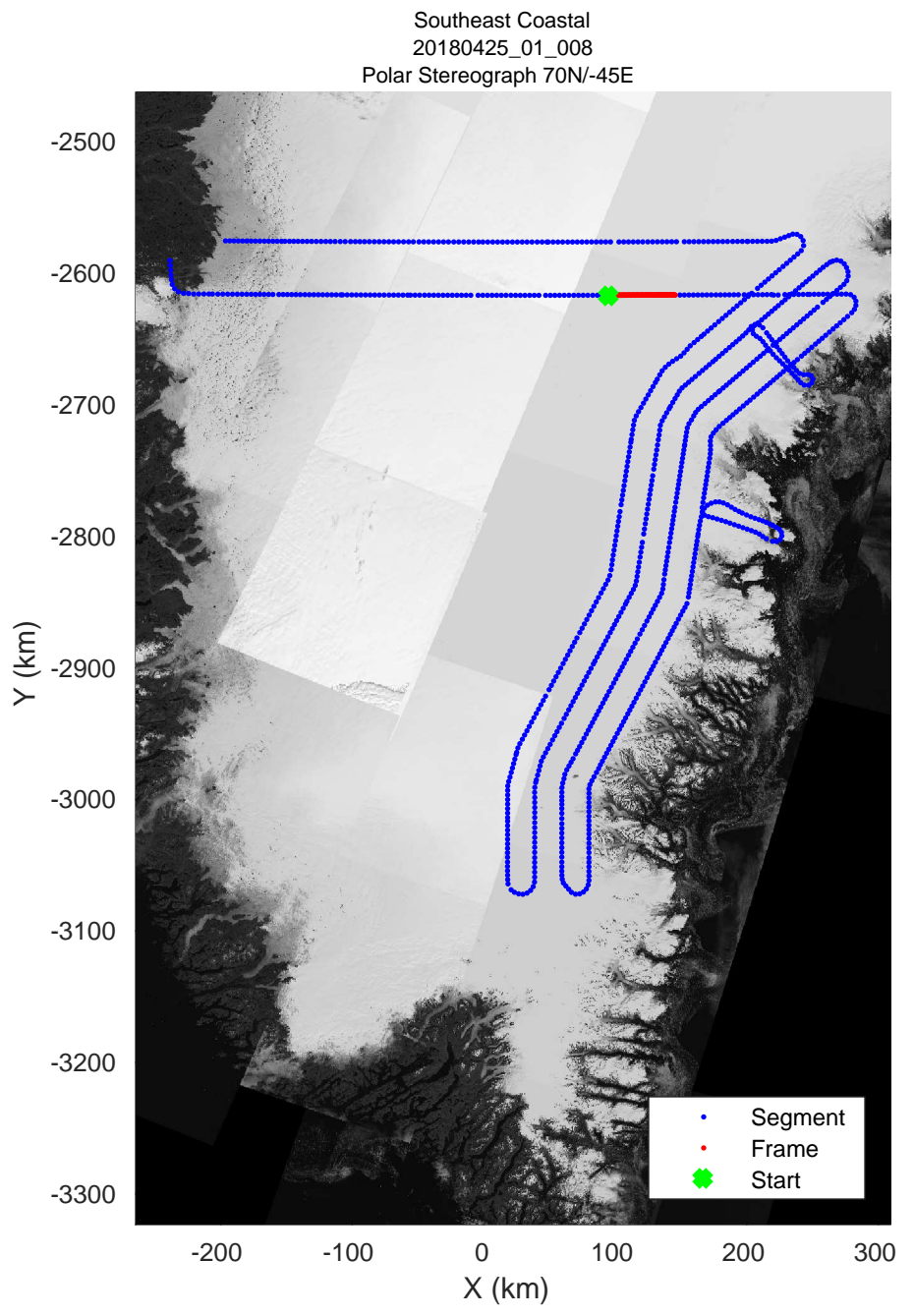
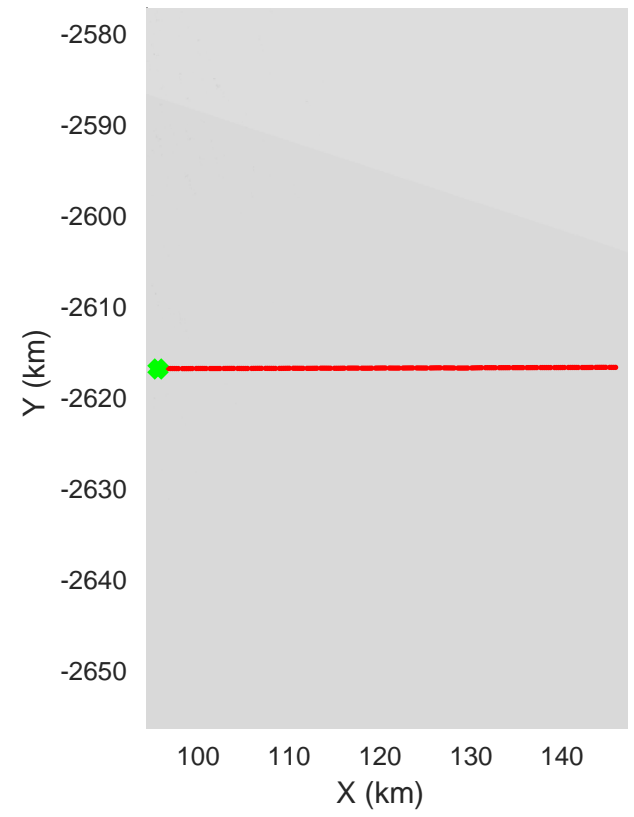
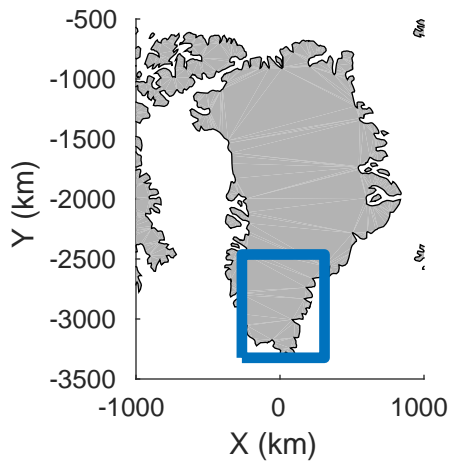


rds 2018_Greenland_P3: "Southeast Coastal" 20180425_01_007: 12:19:45.6 to 12:25:45.0 GPS




rds 2018_Greenland_P3: "Southeast Coastal" 20180425_01_007: 12:19:45.6 to 12:25:45.0 GPS




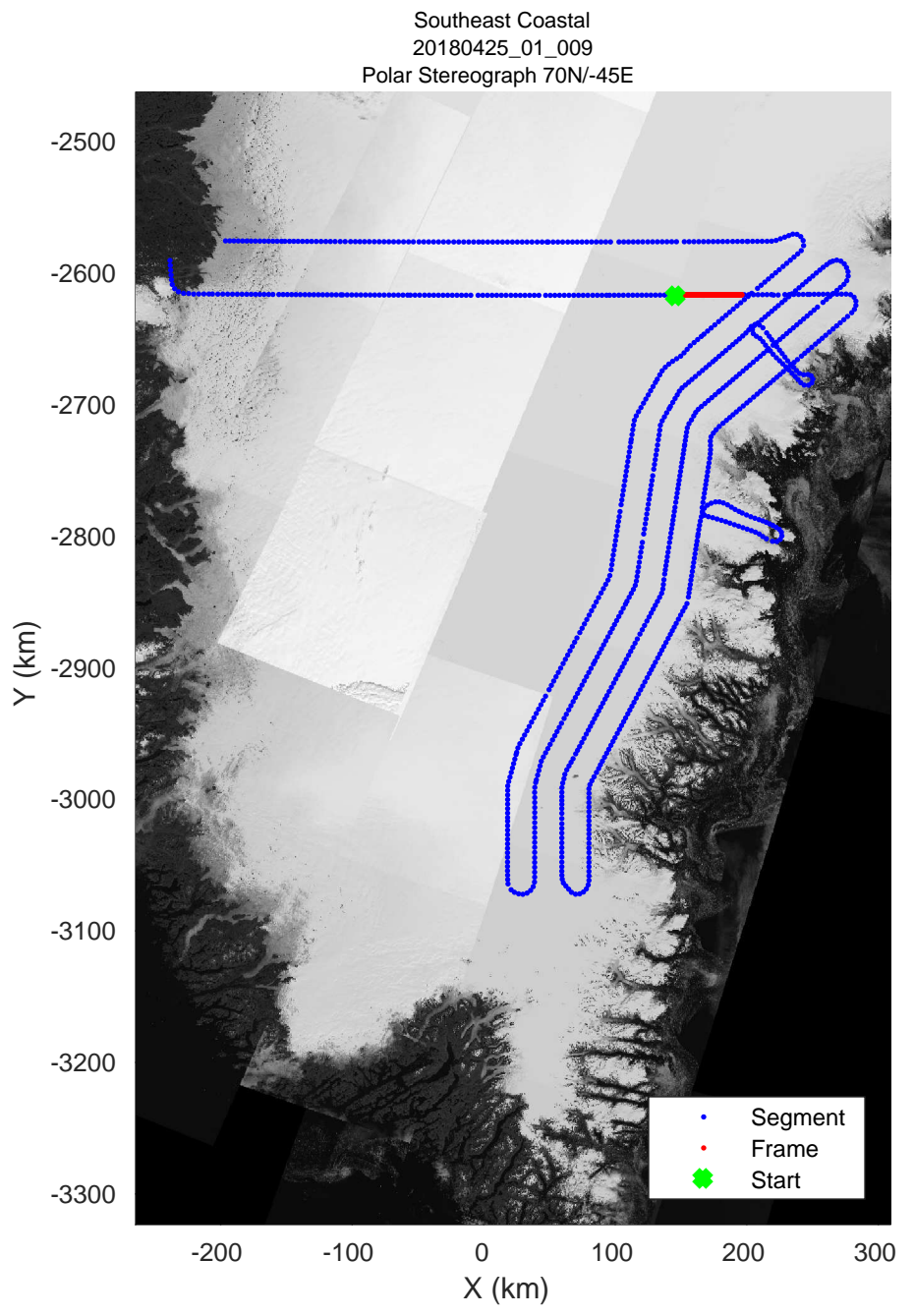
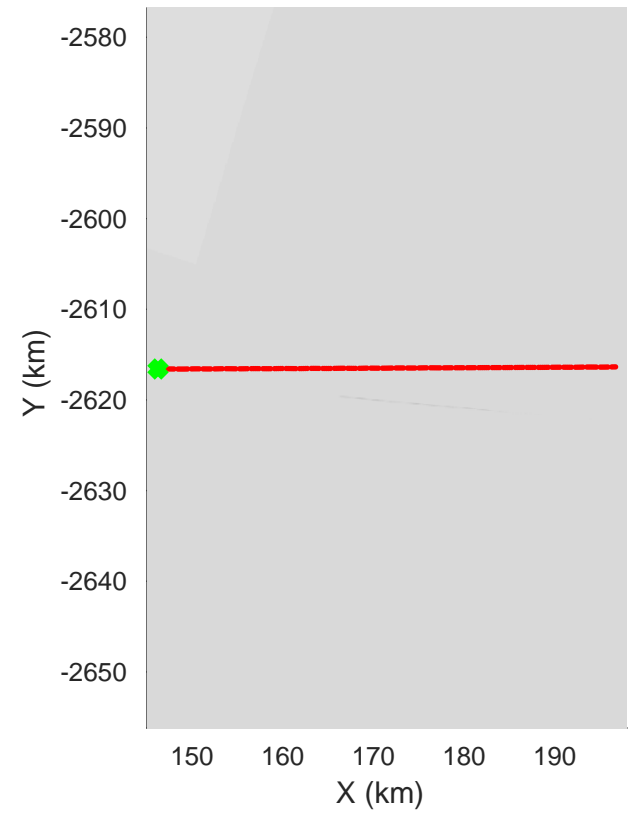
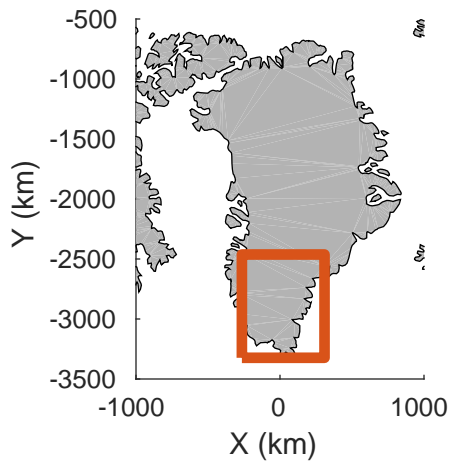


rds 2018_Greenland_P3: "Southeast Coastal" 20180425_01_008: 12:25:47.5 to 12:31:54.8 GPS




rds 2018_Greenland_P3: "Southeast Coastal" 20180425_01_008: 12:25:47.5 to 12:31:54.8 GPS




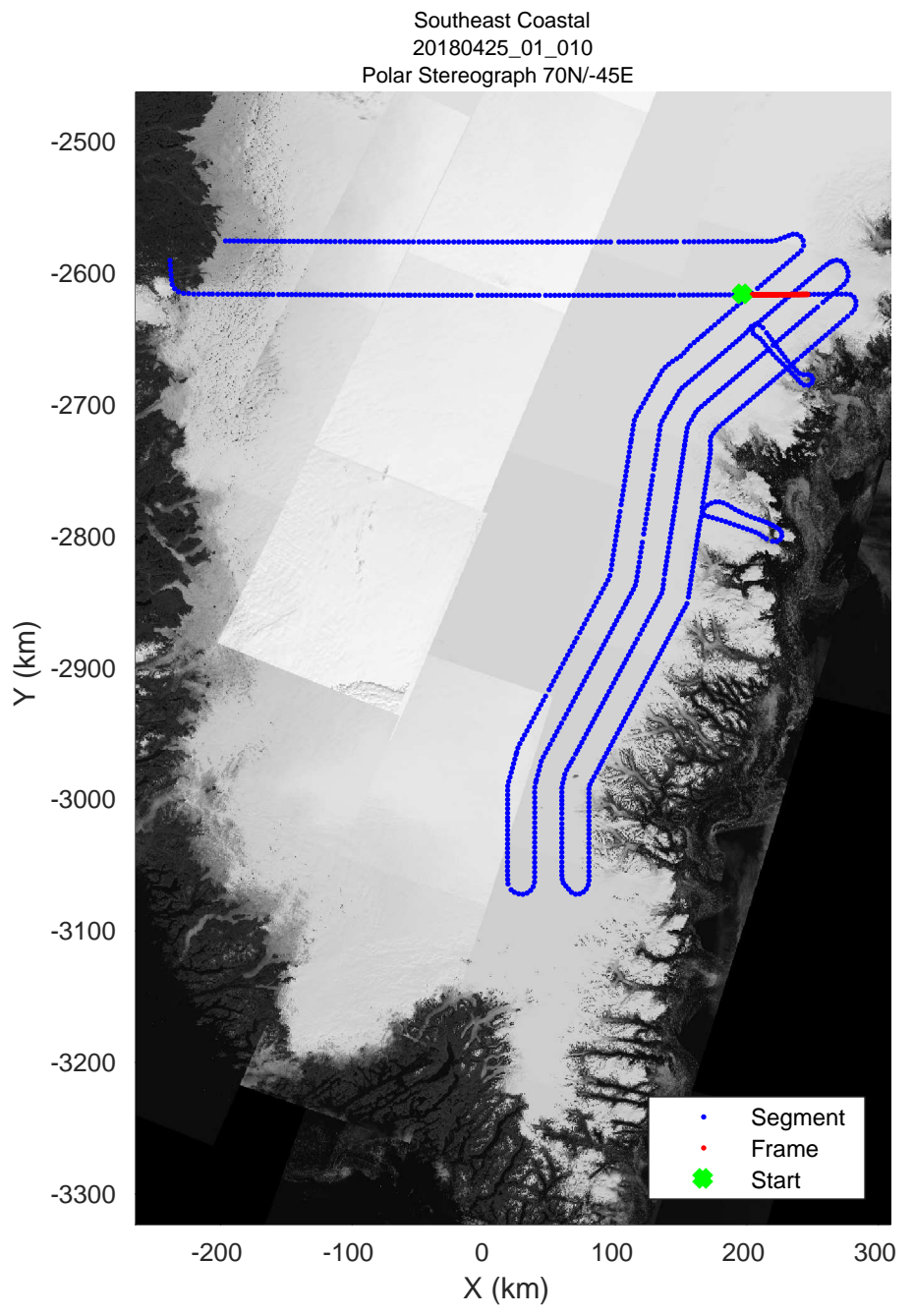
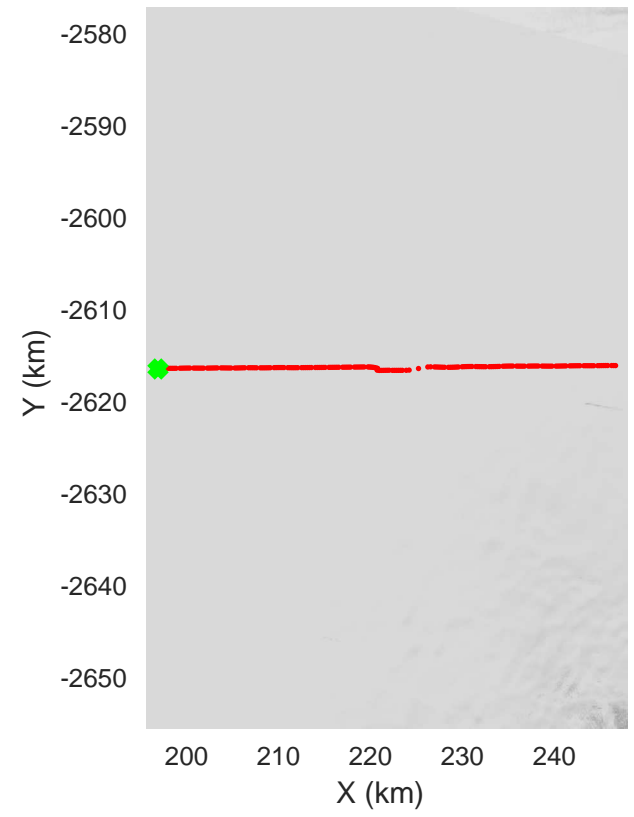
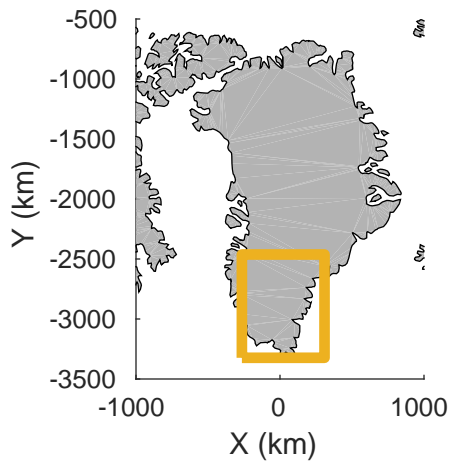


rds 2018_Greenland_P3: "Southeast Coastal" 20180425_01_009: 12:31:57.7 to 12:38:12.9 GPS




rds 2018_Greenland_P3: "Southeast Coastal" 20180425_01_009: 12:31:57.7 to 12:38:12.9 GPS




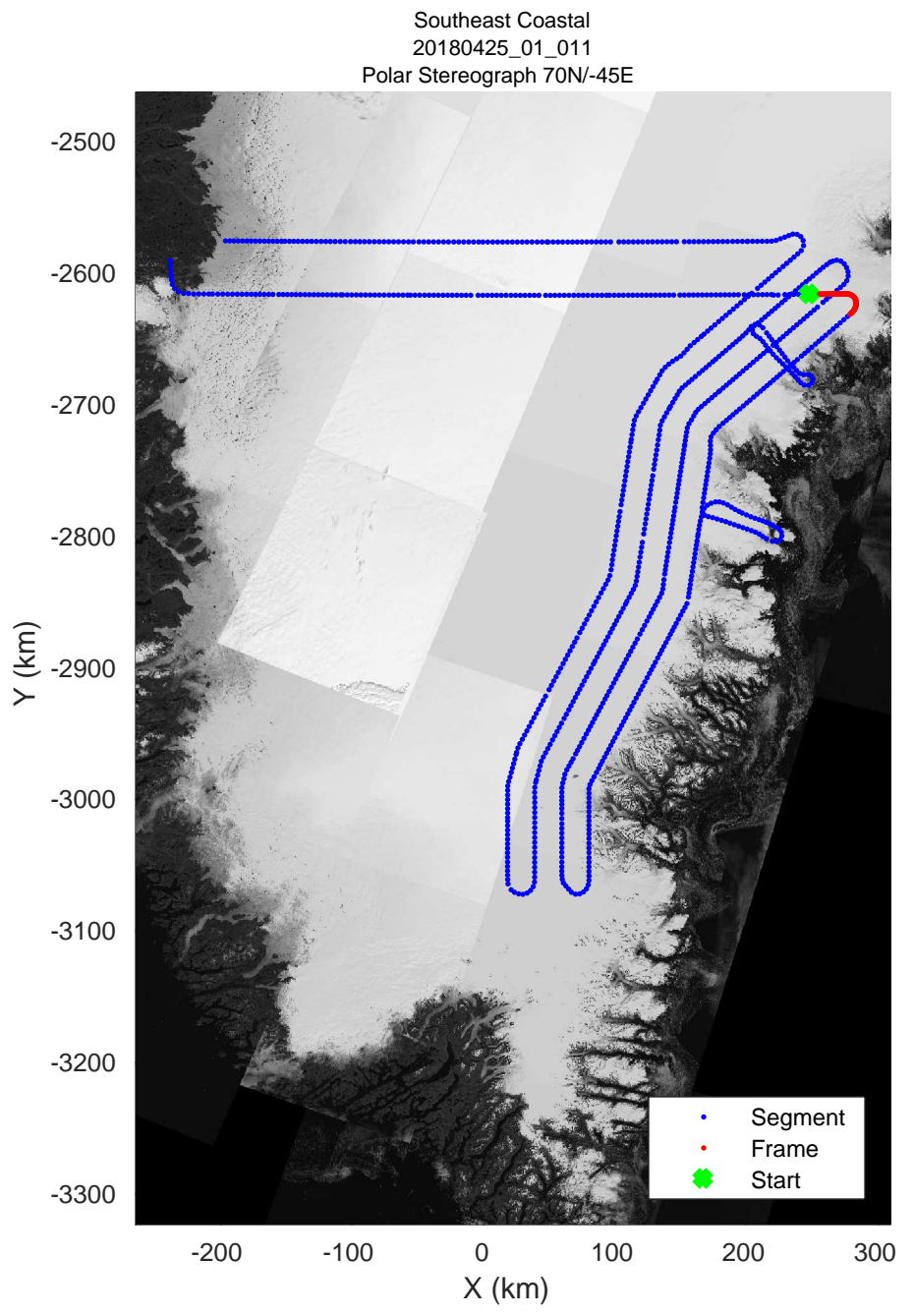

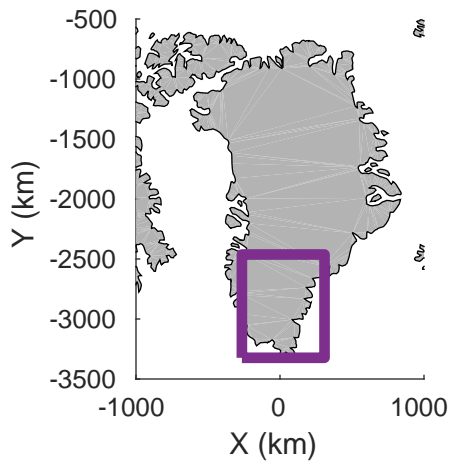


rds 2018_Greenland_P3: "Southeast Coastal" 20180425_01_010: 12:38:14.6 to 12:44:23.5 GPS




rds 2018_Greenland_P3: "Southeast Coastal" 20180425_01_010: 12:38:14.6 to 12:44:23.5 GPS




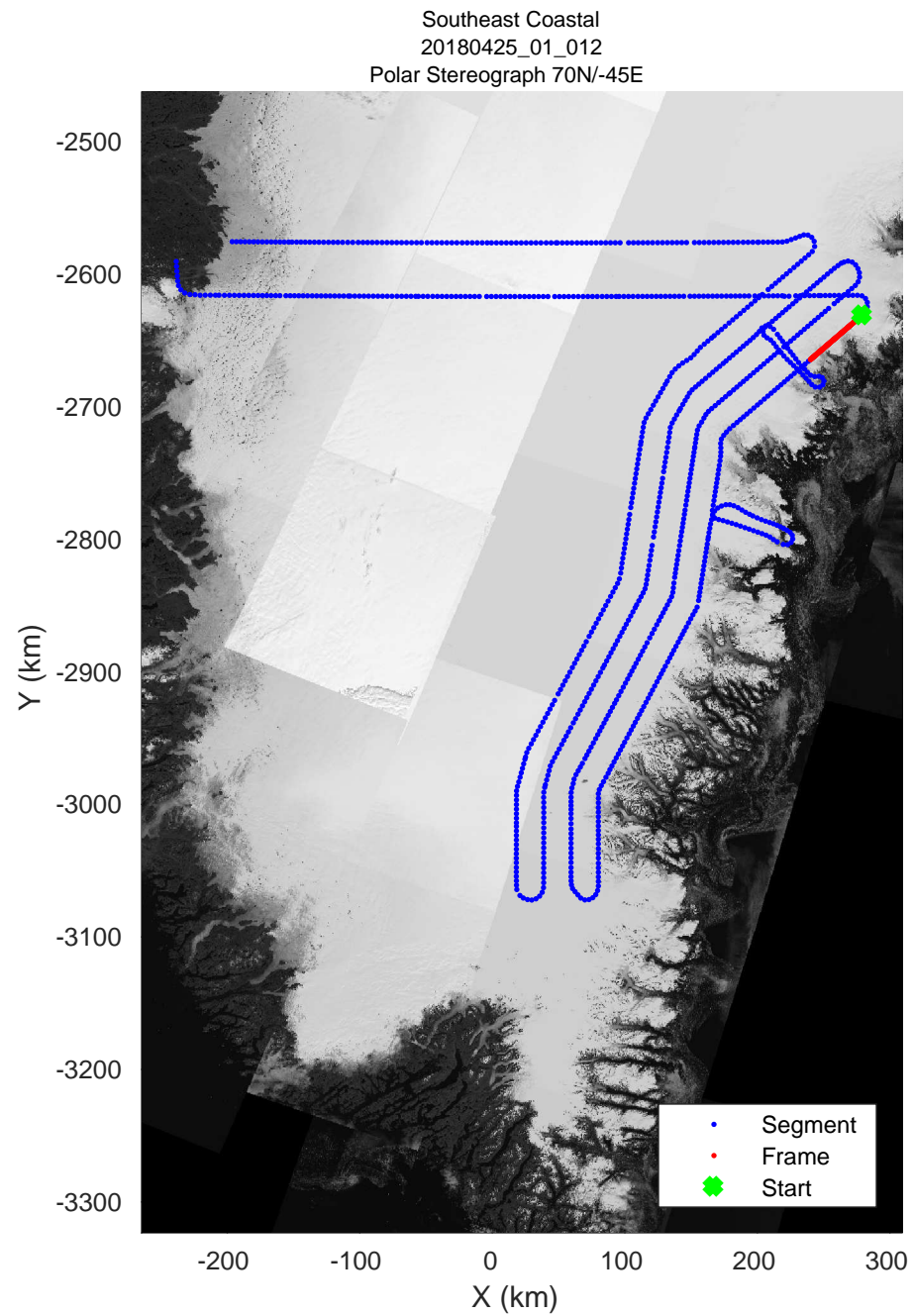
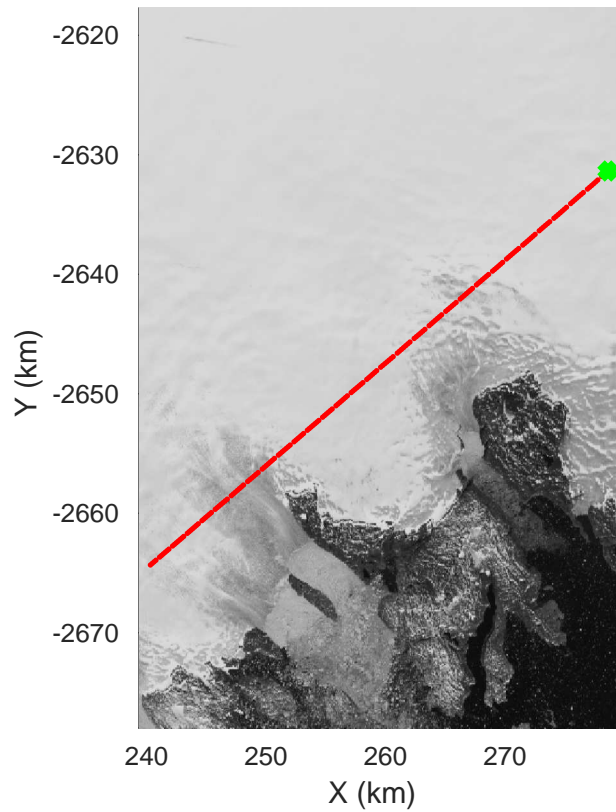
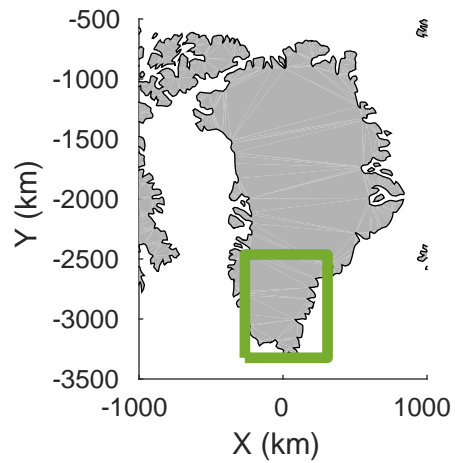


rds 2018_Greenland_P3: "Southeast Coastal" 20180425_01_011: 12:44:26.6 to 12:50:43.4 GPS




rds 2018_Greenland_P3: "Southeast Coastal" 20180425_01_011: 12:44:26.6 to 12:50:43.4 GPS




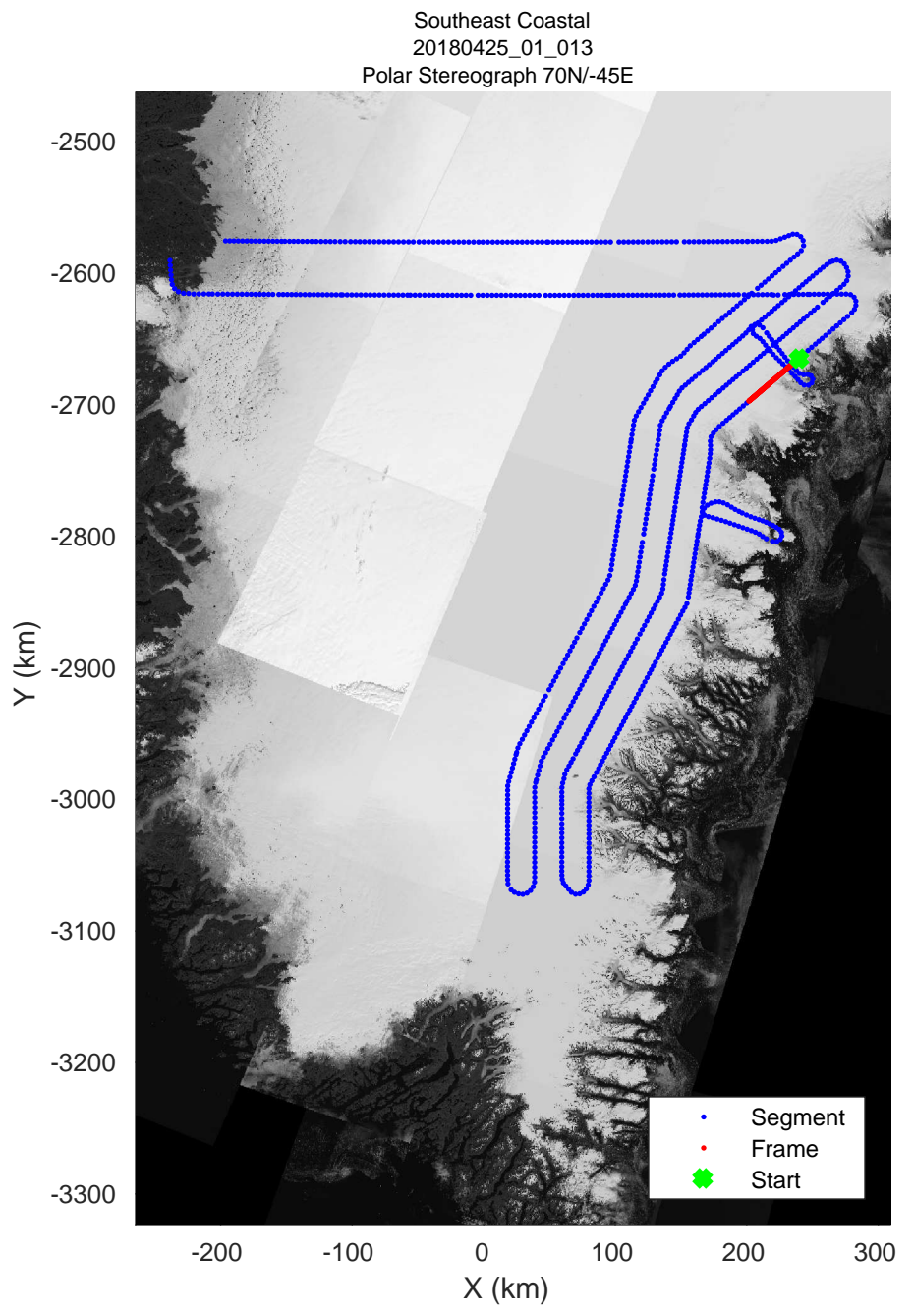
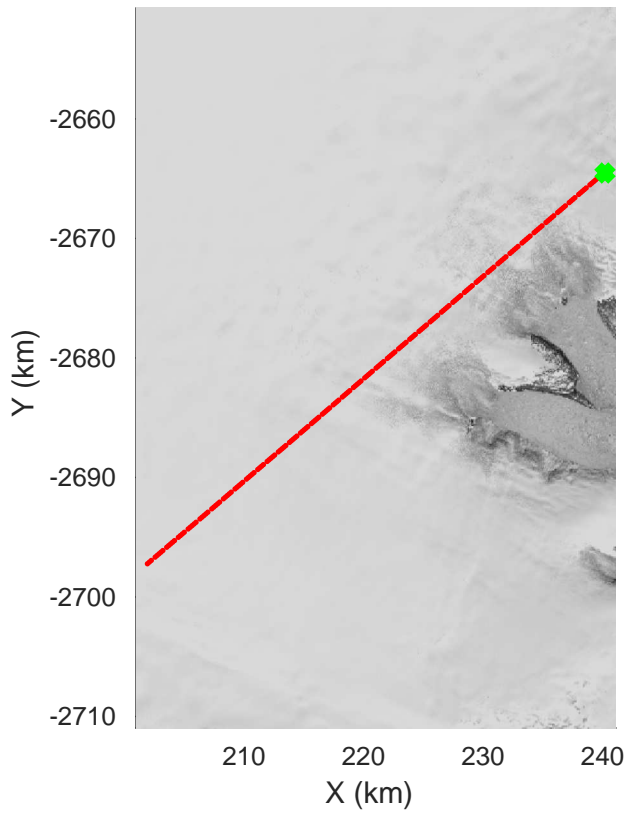
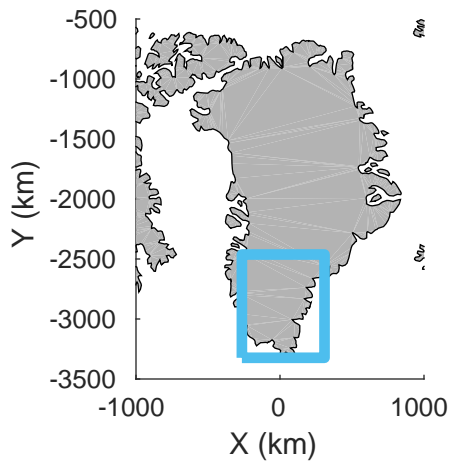


rds 2018_Greenland_P3: "Southeast Coastal" 20180425_01_012: 12:50:45.3 to 12:56:47.8 GPS




rds 2018_Greenland_P3: "Southeast Coastal" 20180425_01_012: 12:50:45.3 to 12:56:47.8 GPS




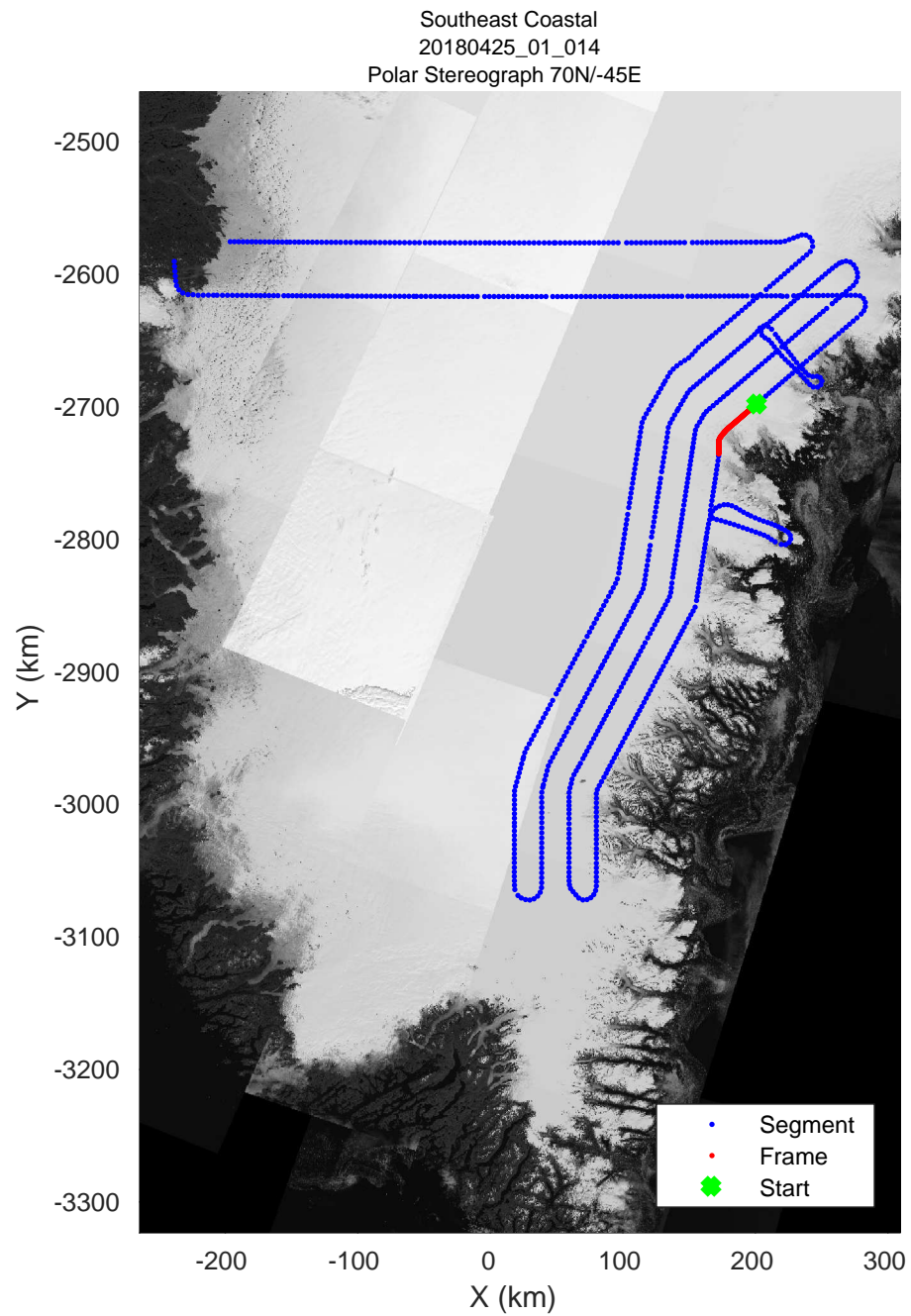
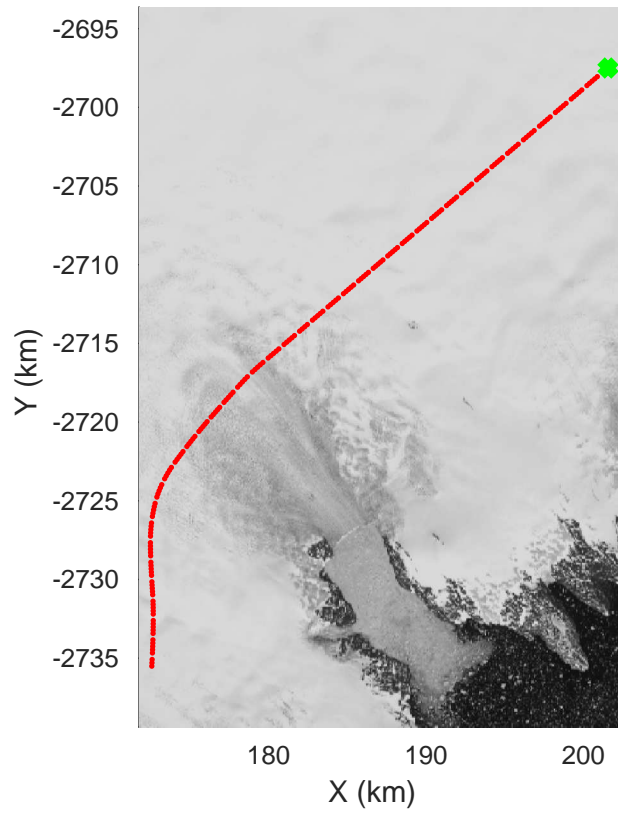
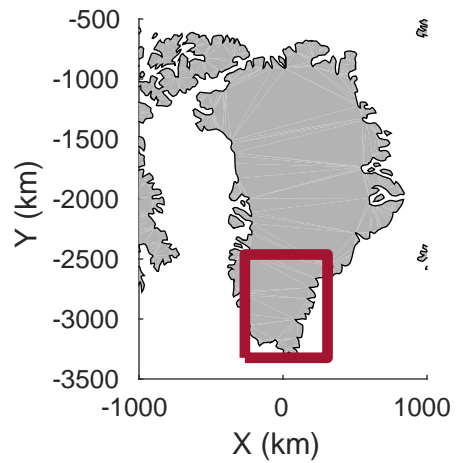


rds 2018_Greenland_P3: "Southeast Coastal" 20180425_01_013: 12:56:49.5 to 13:03:09.4 GPS




rds 2018_Greenland_P3: "Southeast Coastal" 20180425_01_013: 12:56:49.5 to 13:03:09.4 GPS




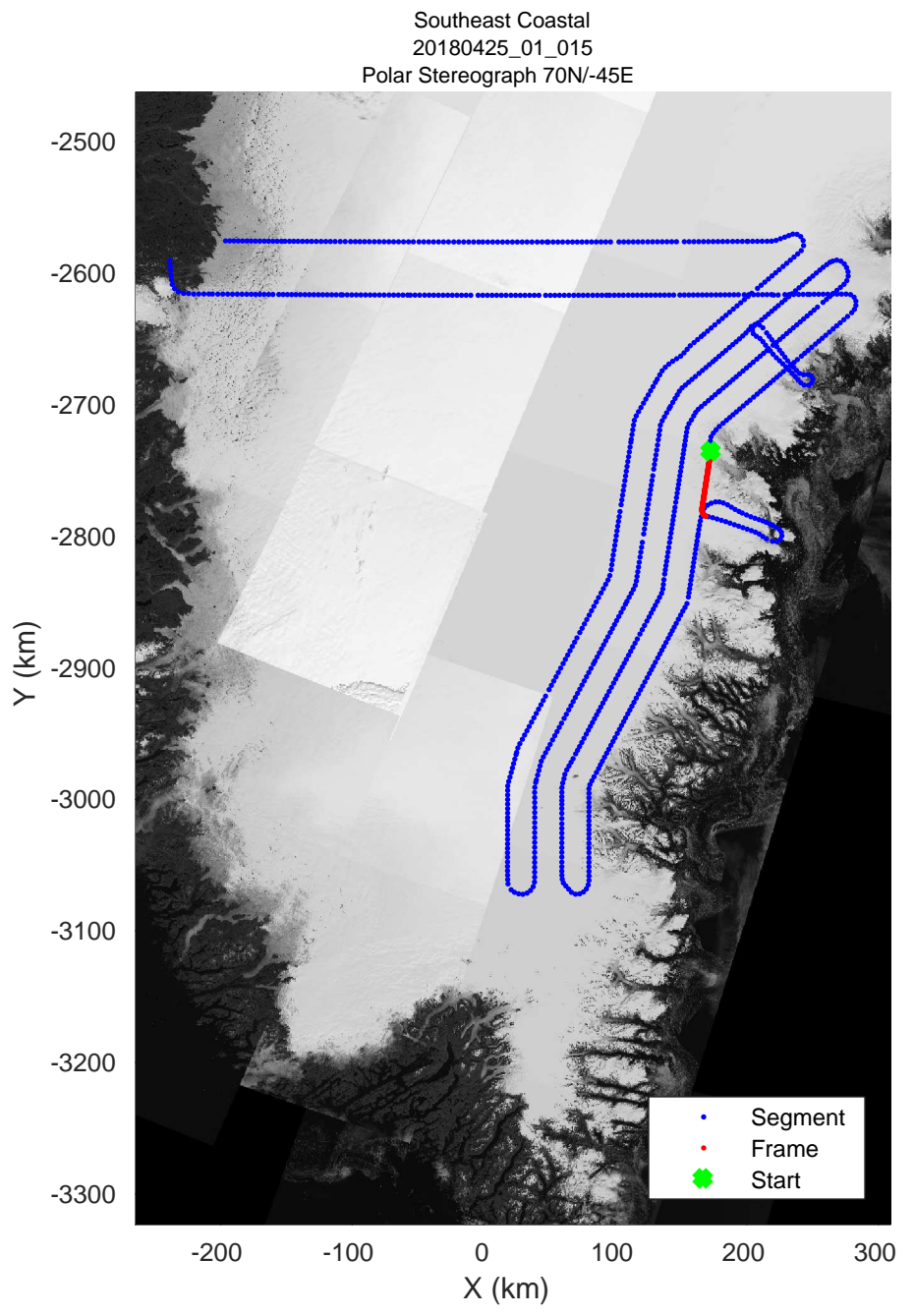

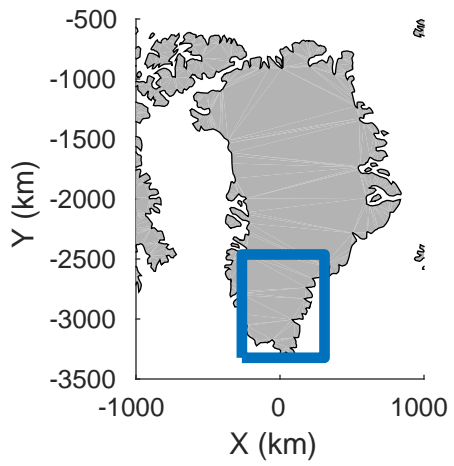


rds 2018_Greenland_P3: "Southeast Coastal" 20180425_01_014: 13:03:12.5 to 13:09:30.8 GPS




rds 2018_Greenland_P3: "Southeast Coastal" 20180425_01_014: 13:03:12.5 to 13:09:30.8 GPS




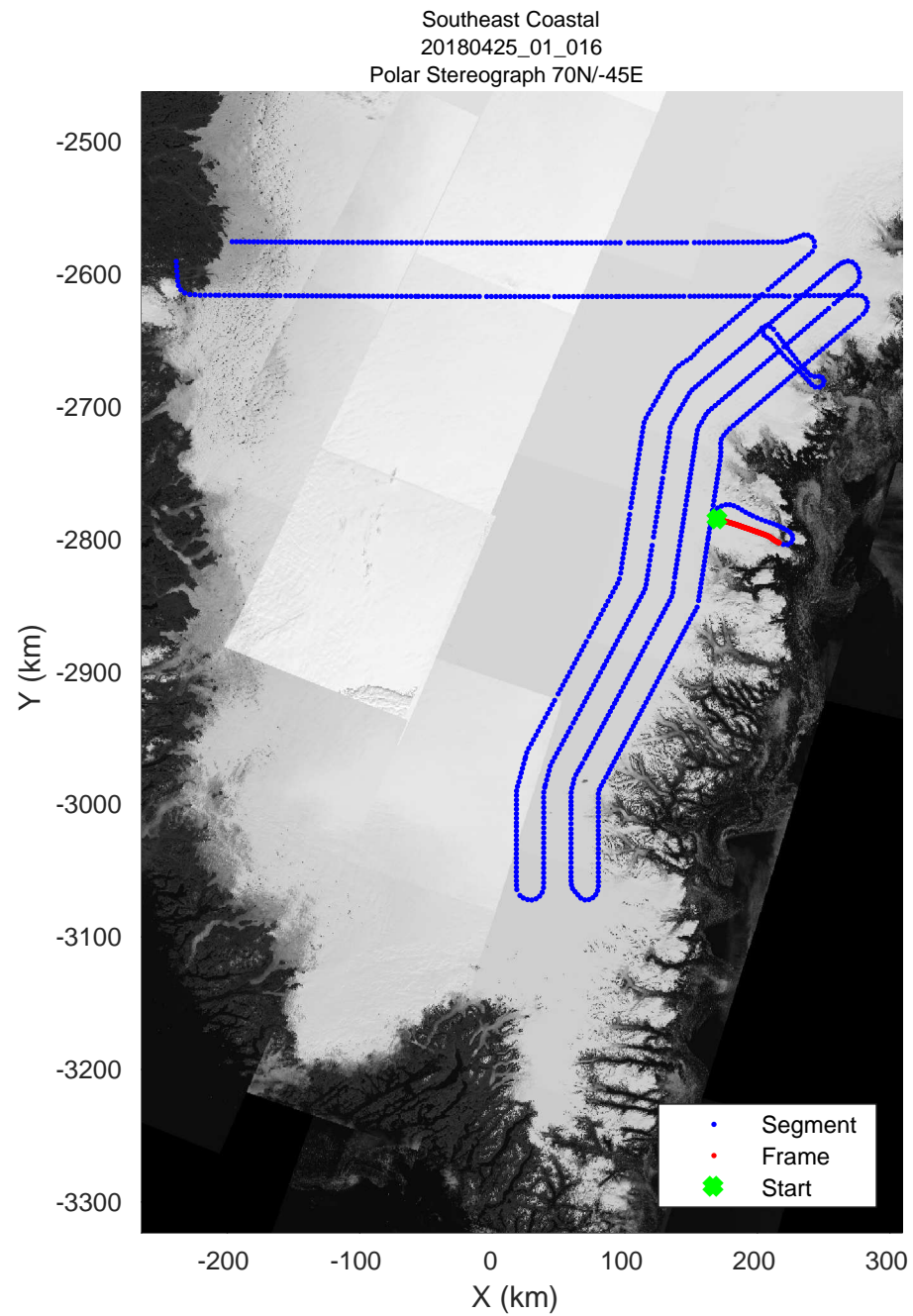
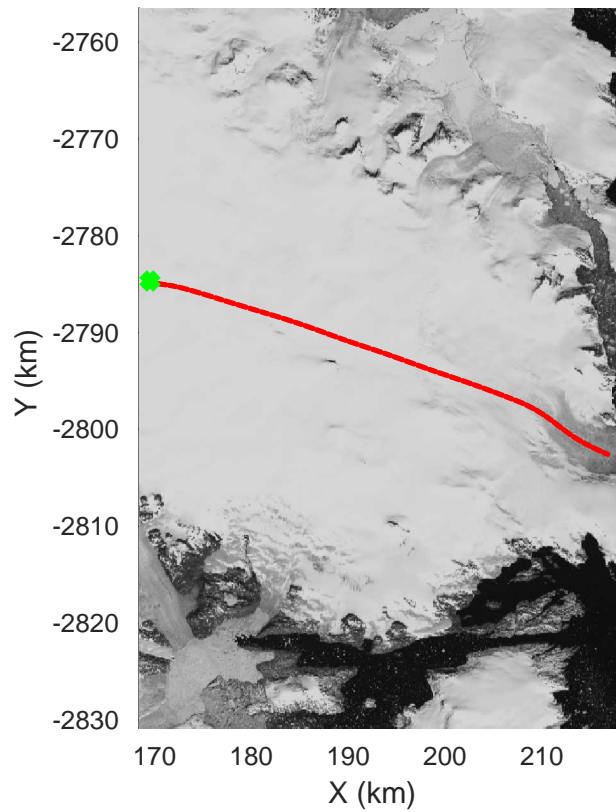
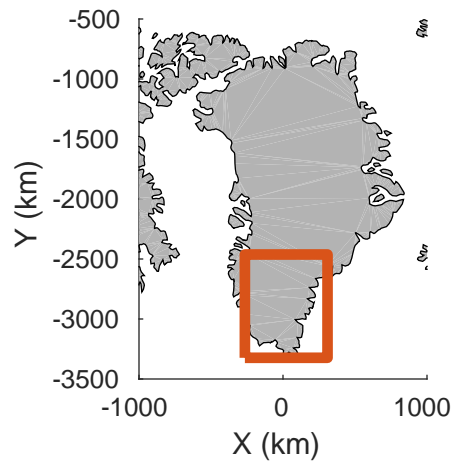


rds 2018_Greenland_P3: "Southeast Coastal" 20180425_01_015: 13:09:32.8 to 13:15:52.7 GPS




rds 2018_Greenland_P3: "Southeast Coastal" 20180425_01_015: 13:09:32.8 to 13:15:52.7 GPS




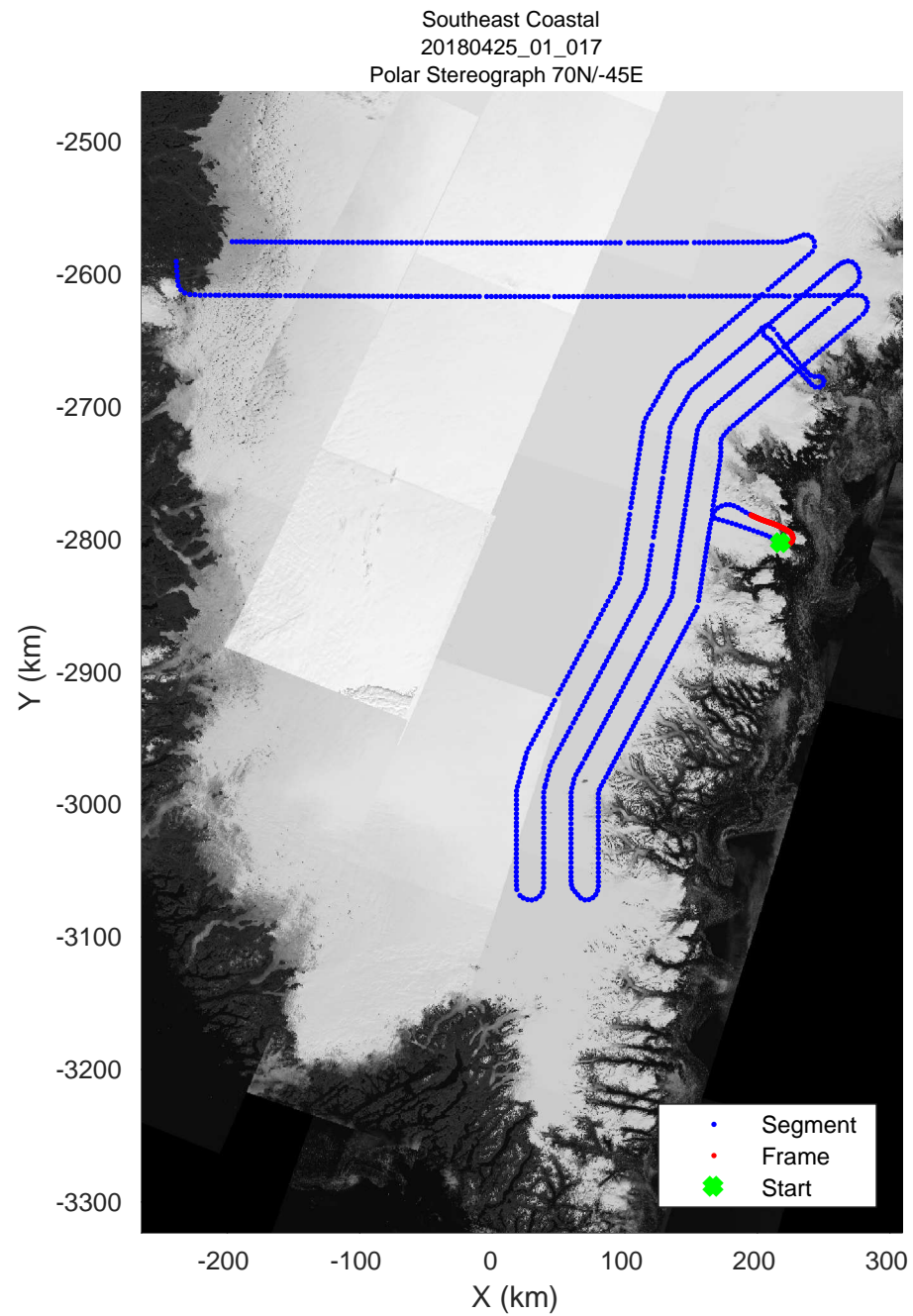
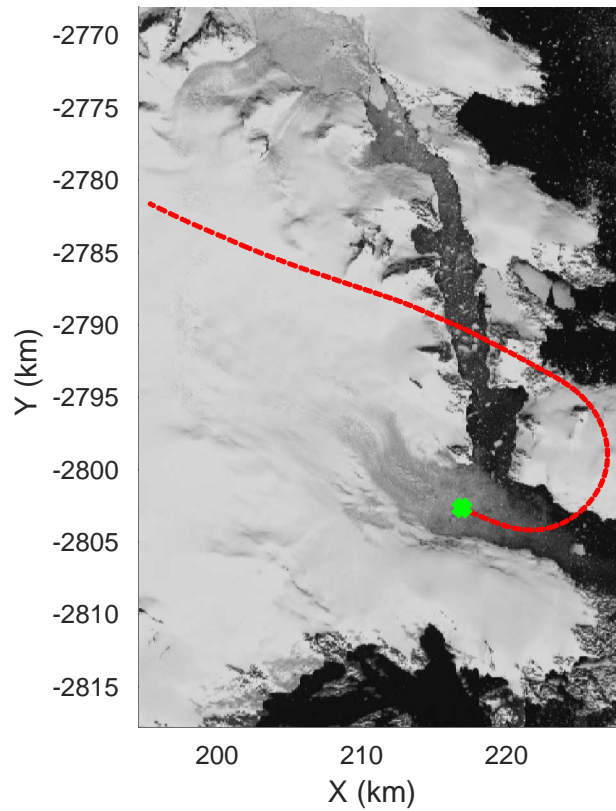
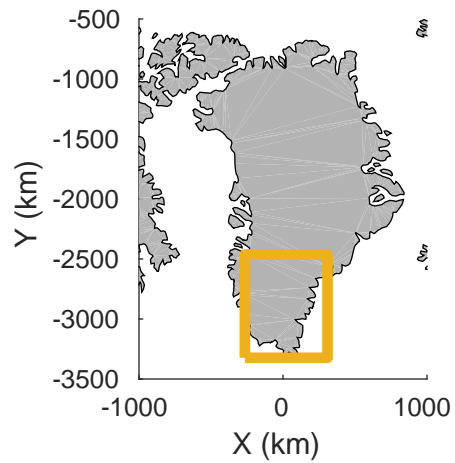


rds 2018_Greenland_P3: "Southeast Coastal" 20180425_01_016: 13:15:54.7 to 13:22:16.2 GPS




rds 2018_Greenland_P3: "Southeast Coastal" 20180425_01_016: 13:15:54.7 to 13:22:16.2 GPS




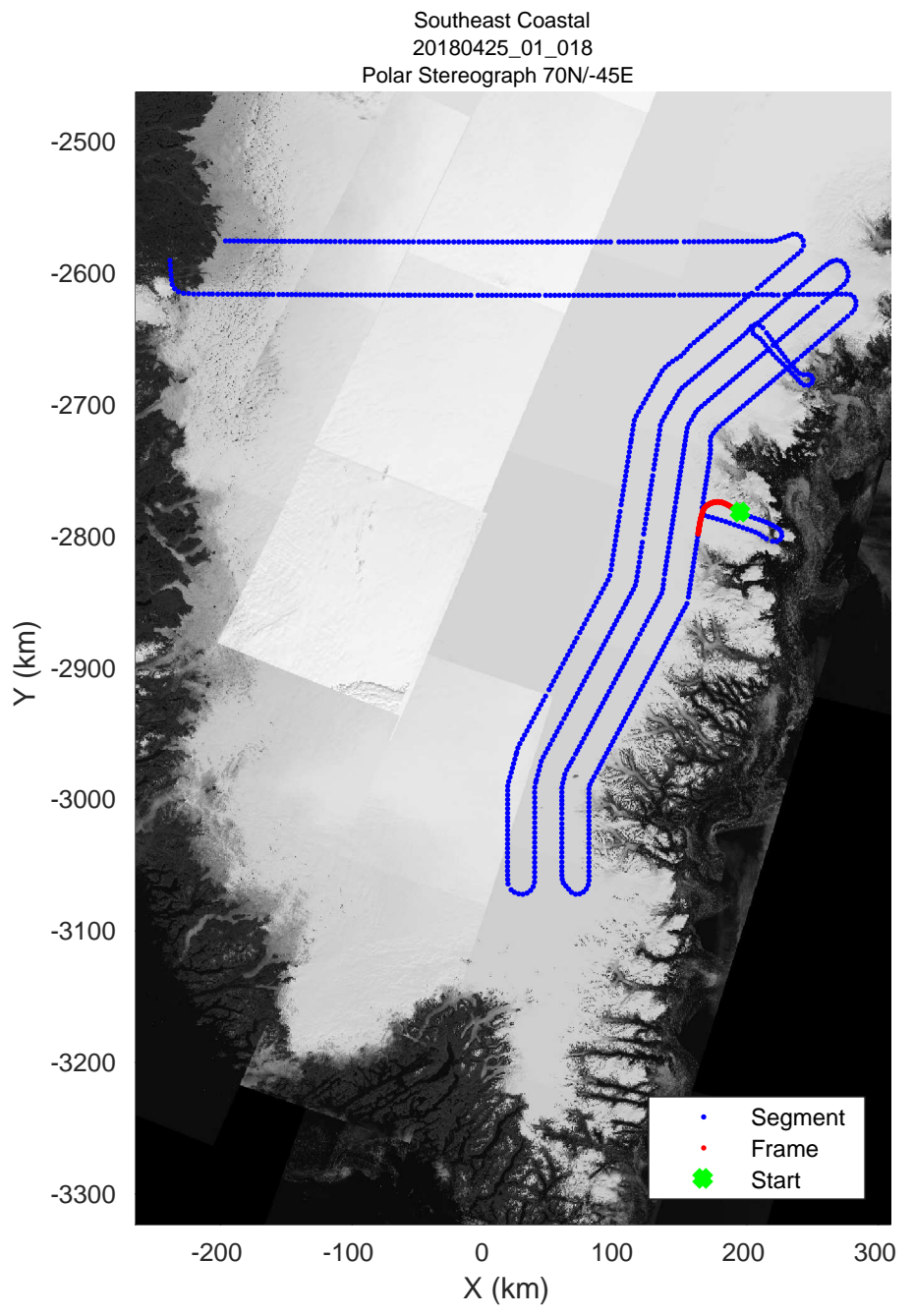
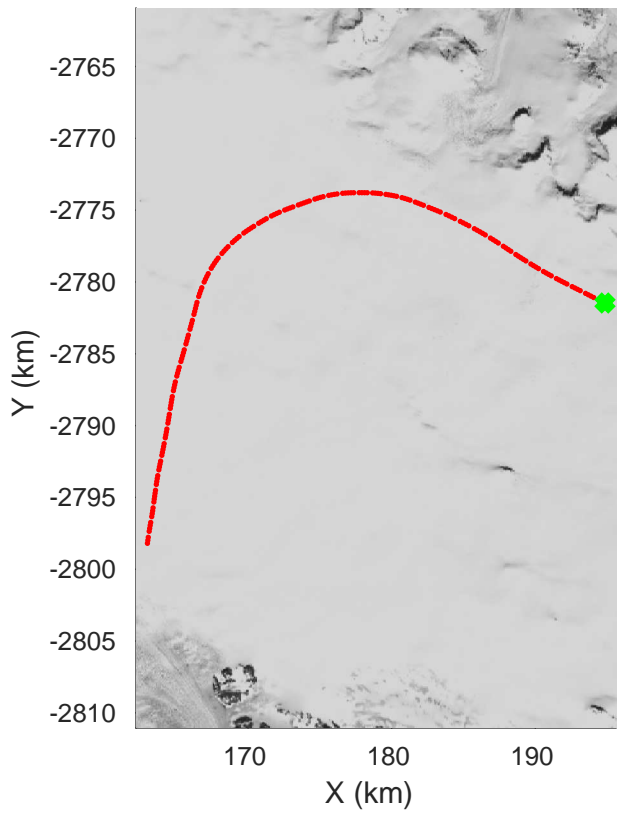
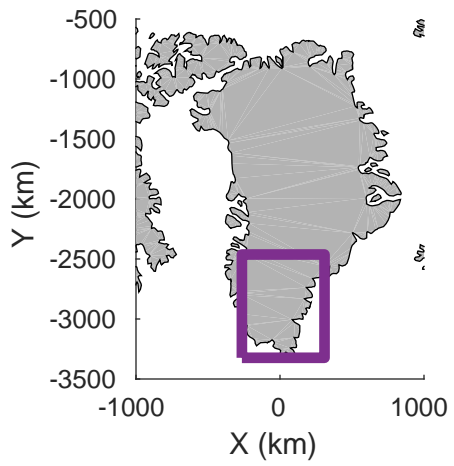


rds 2018_Greenland_P3: "Southeast Coastal" 20180425_01_017: 13:22:17.9 to 13:29:15.8 GPS




rds 2018_Greenland_P3: "Southeast Coastal" 20180425_01_017: 13:22:17.9 to 13:29:15.8 GPS




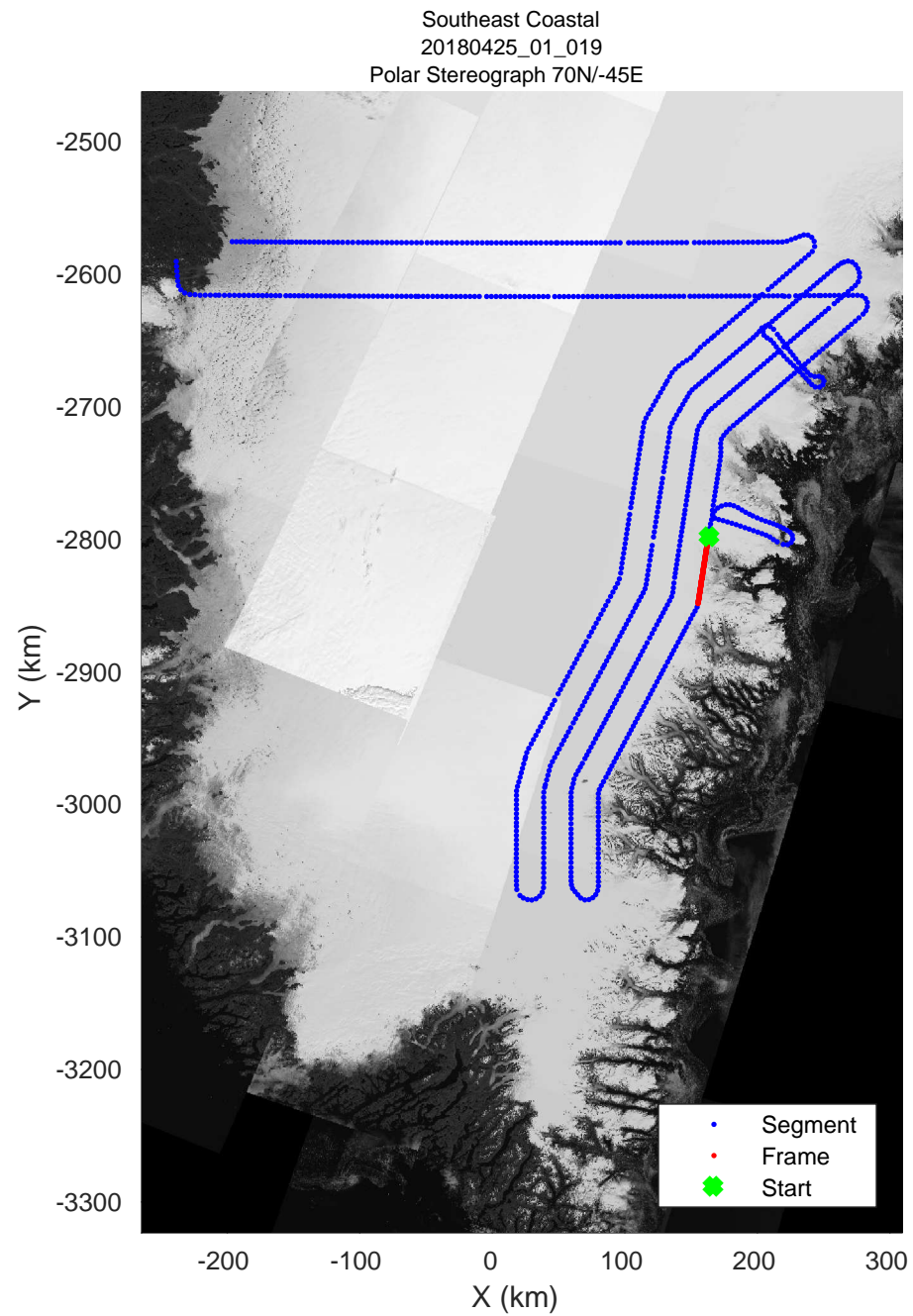

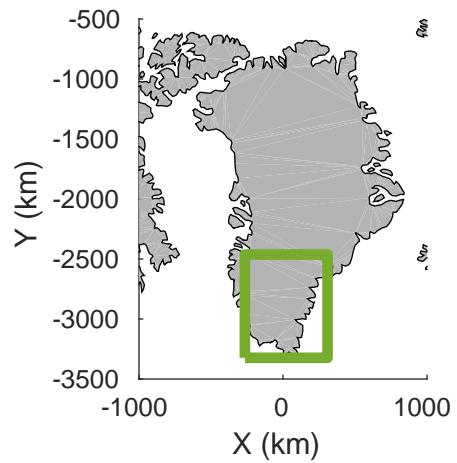


rds 2018_Greenland_P3: "Southeast Coastal" 20180425_01_018: 13:29:18.7 to 13:35:46.5 GPS




rds 2018_Greenland_P3: "Southeast Coastal" 20180425_01_018: 13:29:18.7 to 13:35:46.5 GPS




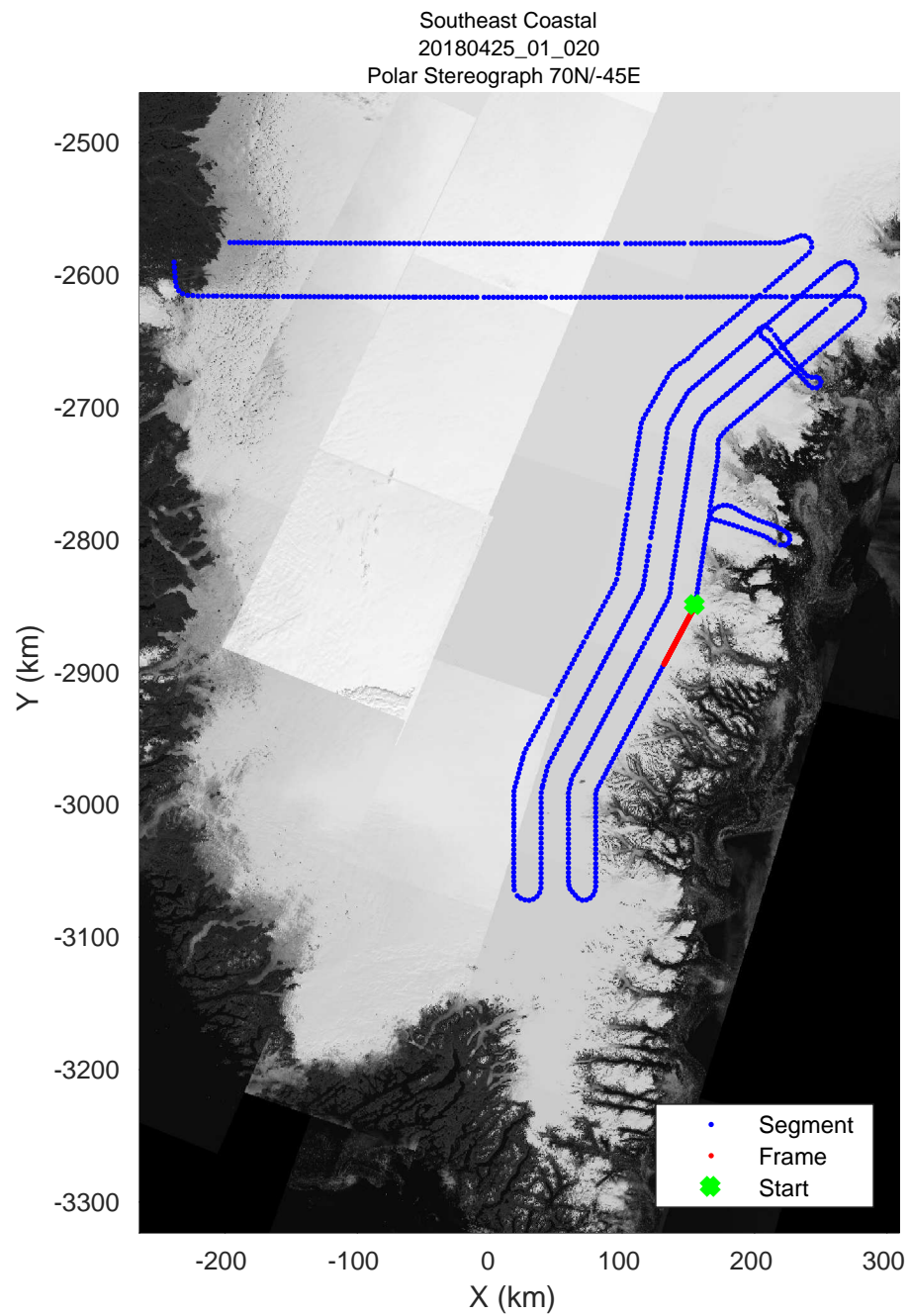

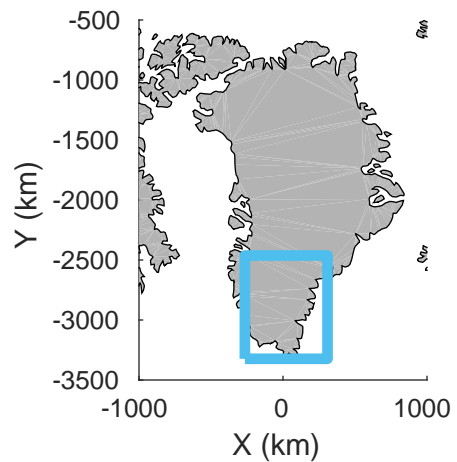


rds 2018_Greenland_P3: "Southeast Coastal" 20180425_01_019: 13:35:48.5 to 13:42:16.3 GPS




rds 2018_Greenland_P3: "Southeast Coastal" 20180425_01_019: 13:35:48.5 to 13:42:16.3 GPS




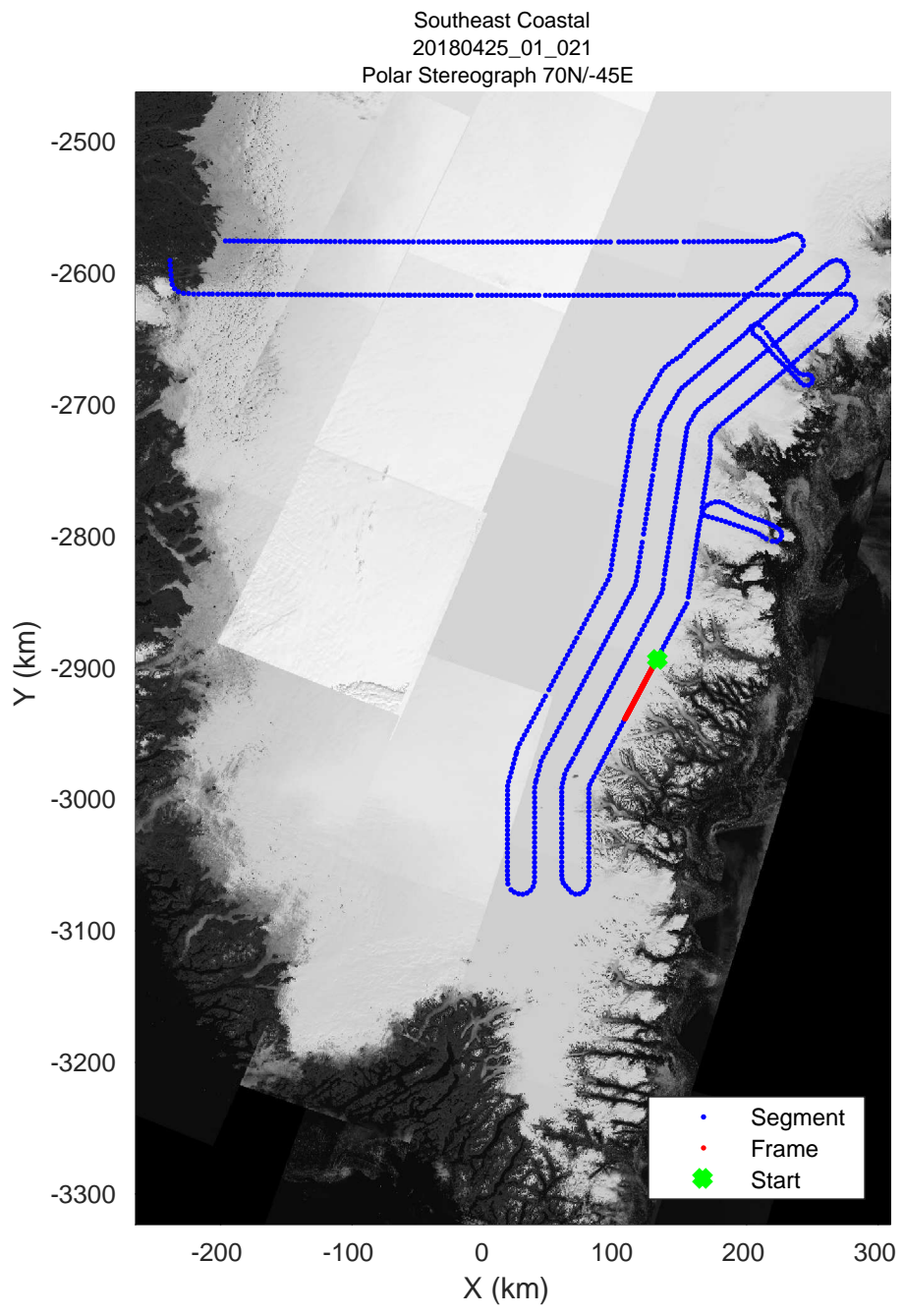
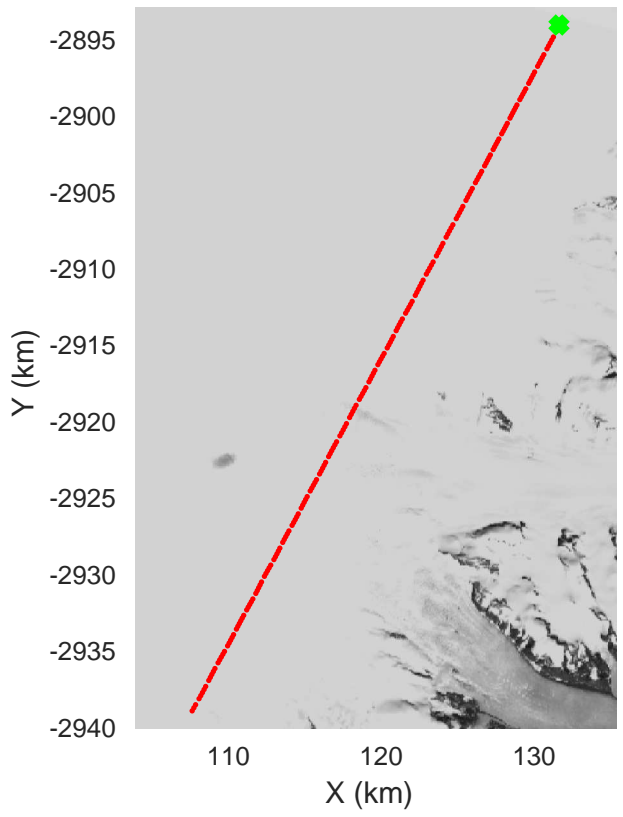
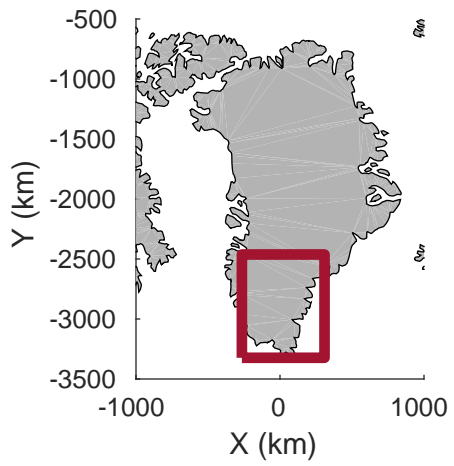


rds 2018_Greenland_P3: "Southeast Coastal" 20180425_01_020: 13:42:19.1 to 13:48:43.8 GPS




rds 2018_Greenland_P3: "Southeast Coastal" 20180425_01_020: 13:42:19.1 to 13:48:43.8 GPS




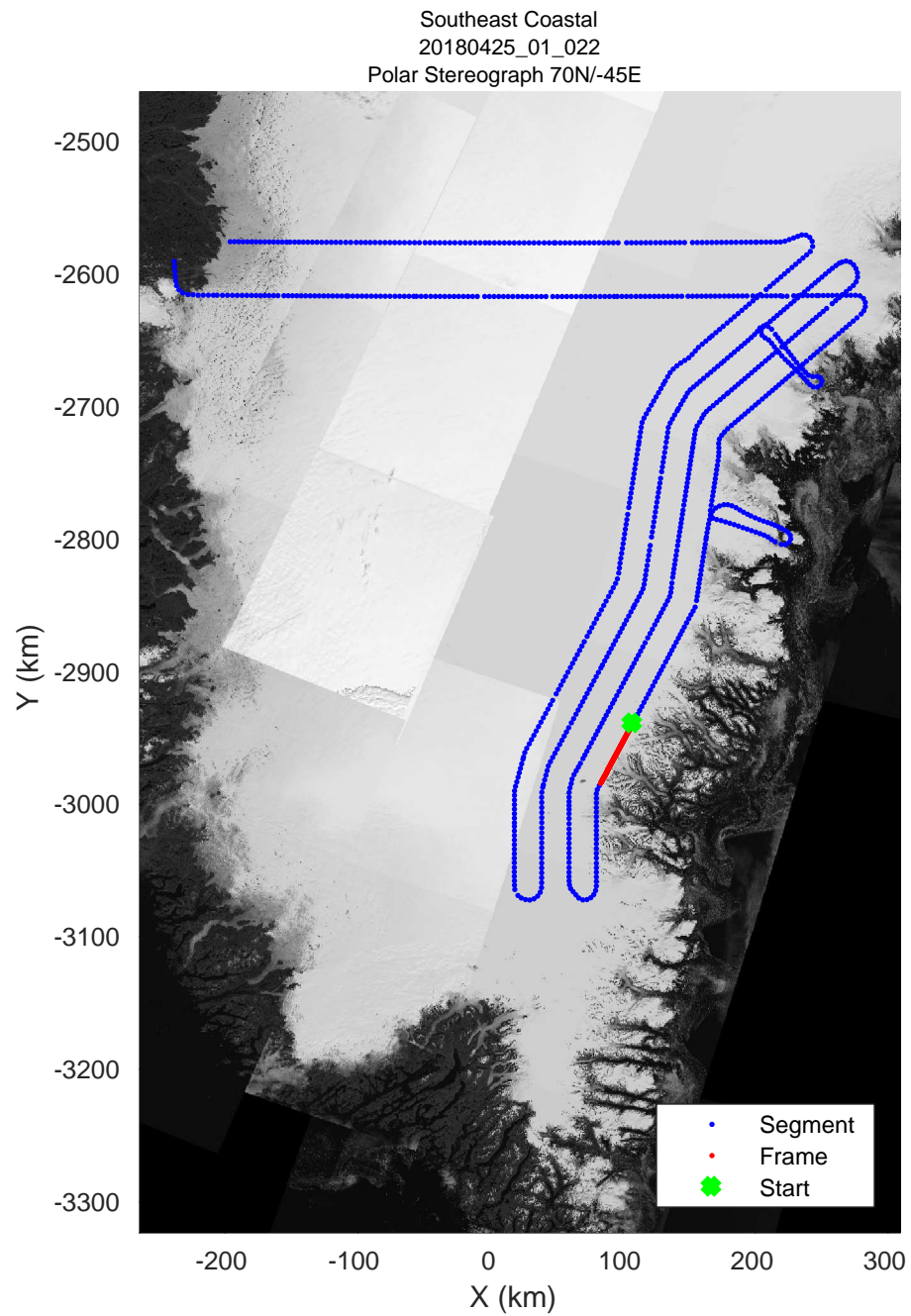
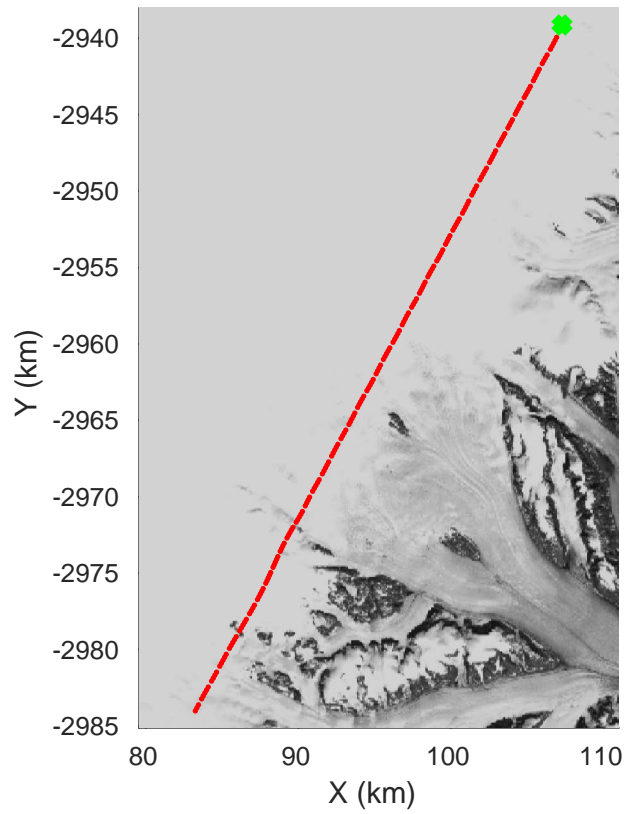
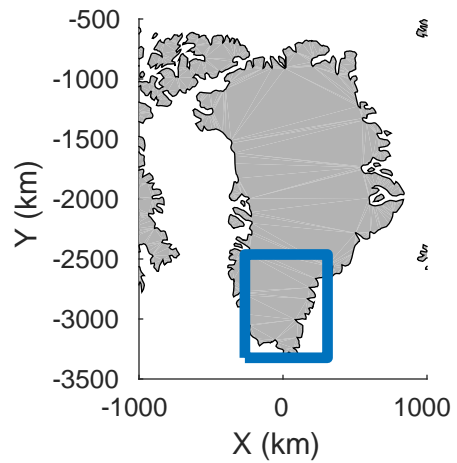


rds 2018_Greenland_P3: "Southeast Coastal" 20180425_01_021: 13:48:45.5 to 13:55:02.3 GPS




rds 2018_Greenland_P3: "Southeast Coastal" 20180425_01_021: 13:48:45.5 to 13:55:02.3 GPS




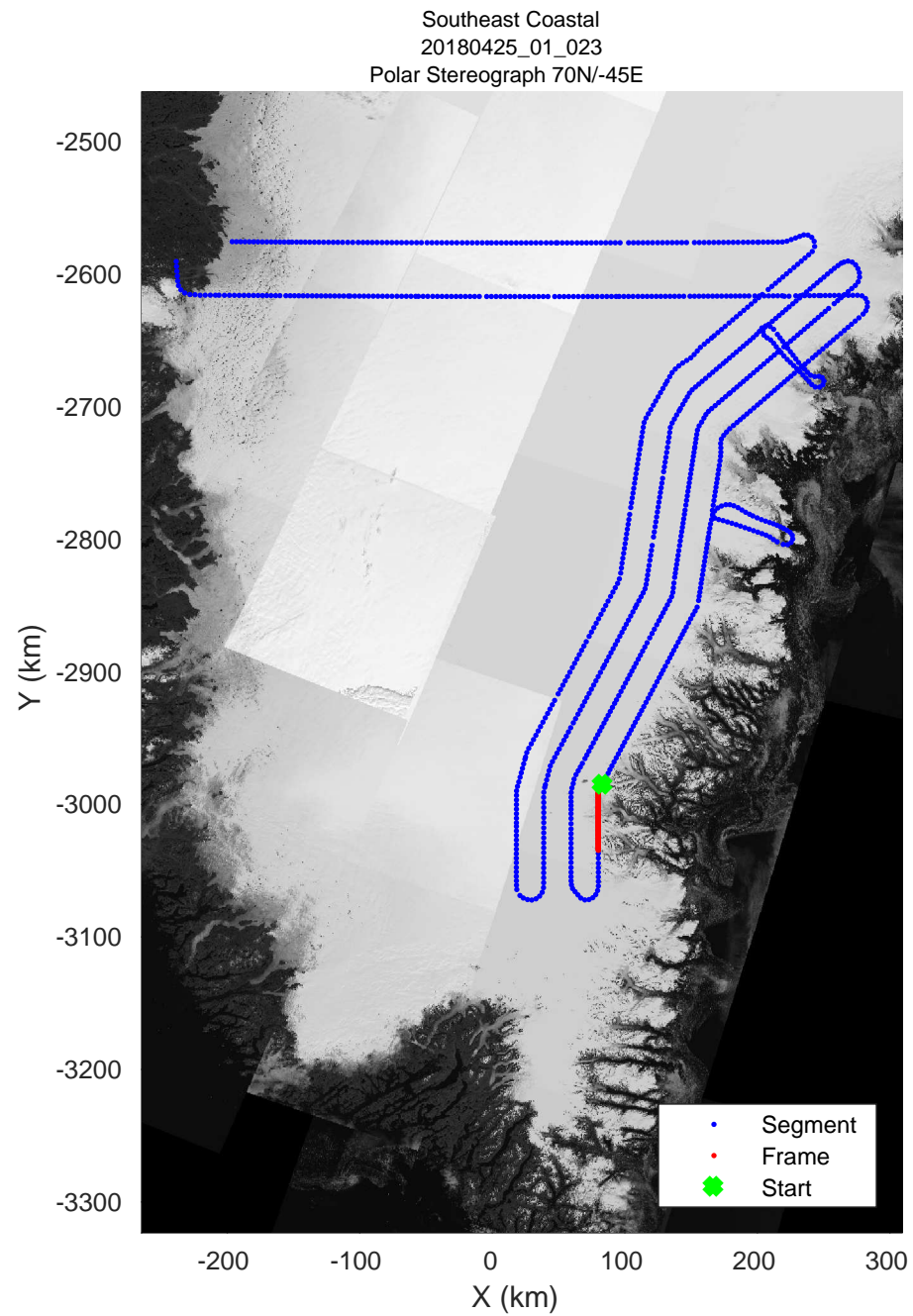

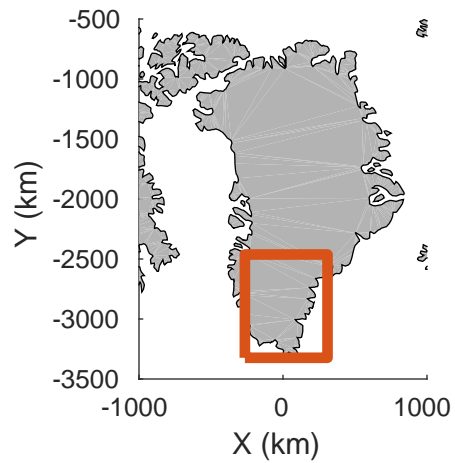


rds 2018_Greenland_P3: "Southeast Coastal" 20180425_01_022: 13:55:04.1 to 14:01:25.7 GPS




rds 2018_Greenland_P3: "Southeast Coastal" 20180425_01_022: 13:55:04.1 to 14:01:25.7 GPS




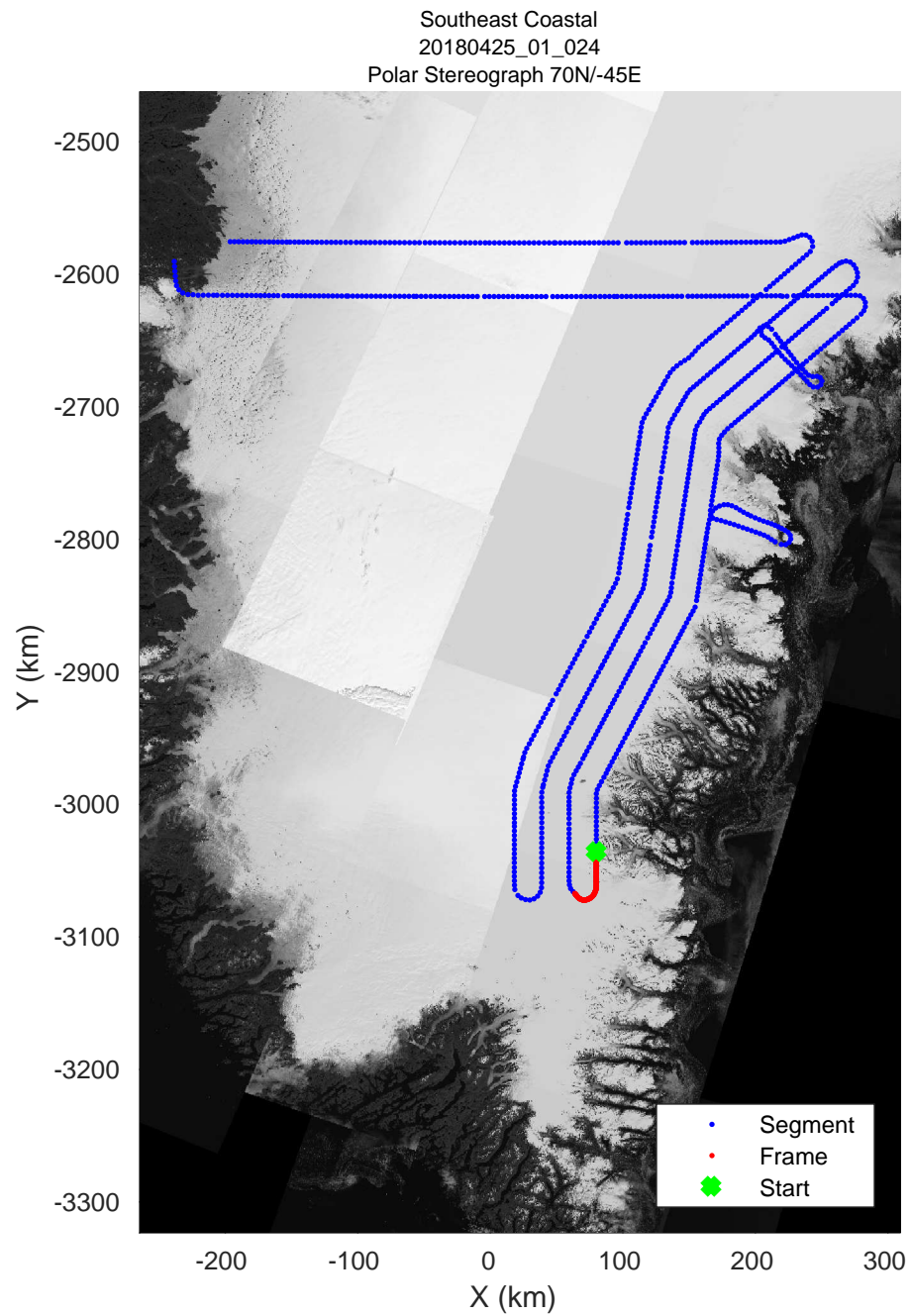
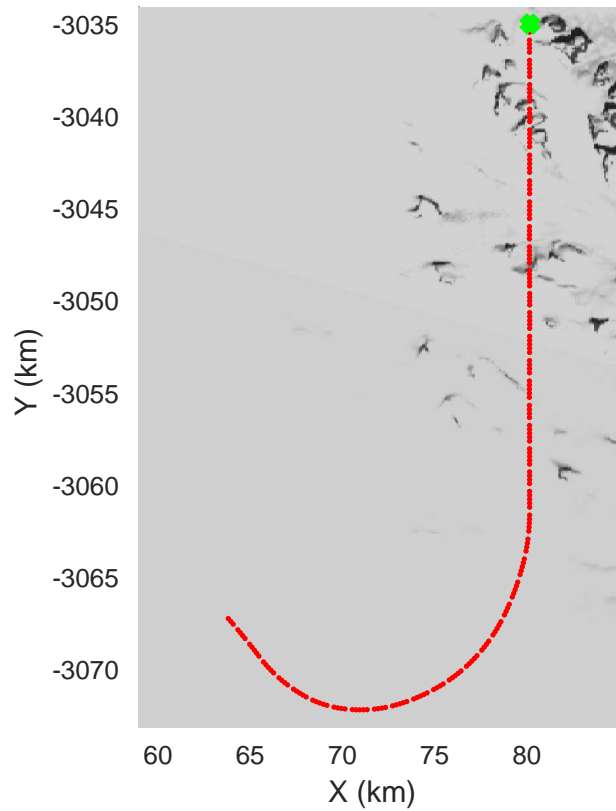
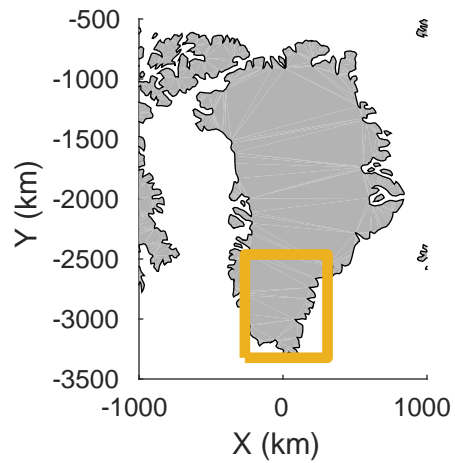


rds 2018_Greenland_P3: "Southeast Coastal" 20180425_01_023: 14:01:28.0 to 14:07:46.4 GPS




rds 2018_Greenland_P3: "Southeast Coastal" 20180425_01_023: 14:01:28.0 to 14:07:46.4 GPS







rds 2018_Greenland_P3: "Southeast Coastal" 20180425_01_024: 14:07:48.7 to 14:14:11.8 GPS




rds 2018_Greenland_P3: "Southeast Coastal" 20180425_01_024: 14:07:48.7 to 14:14:11.8 GPS

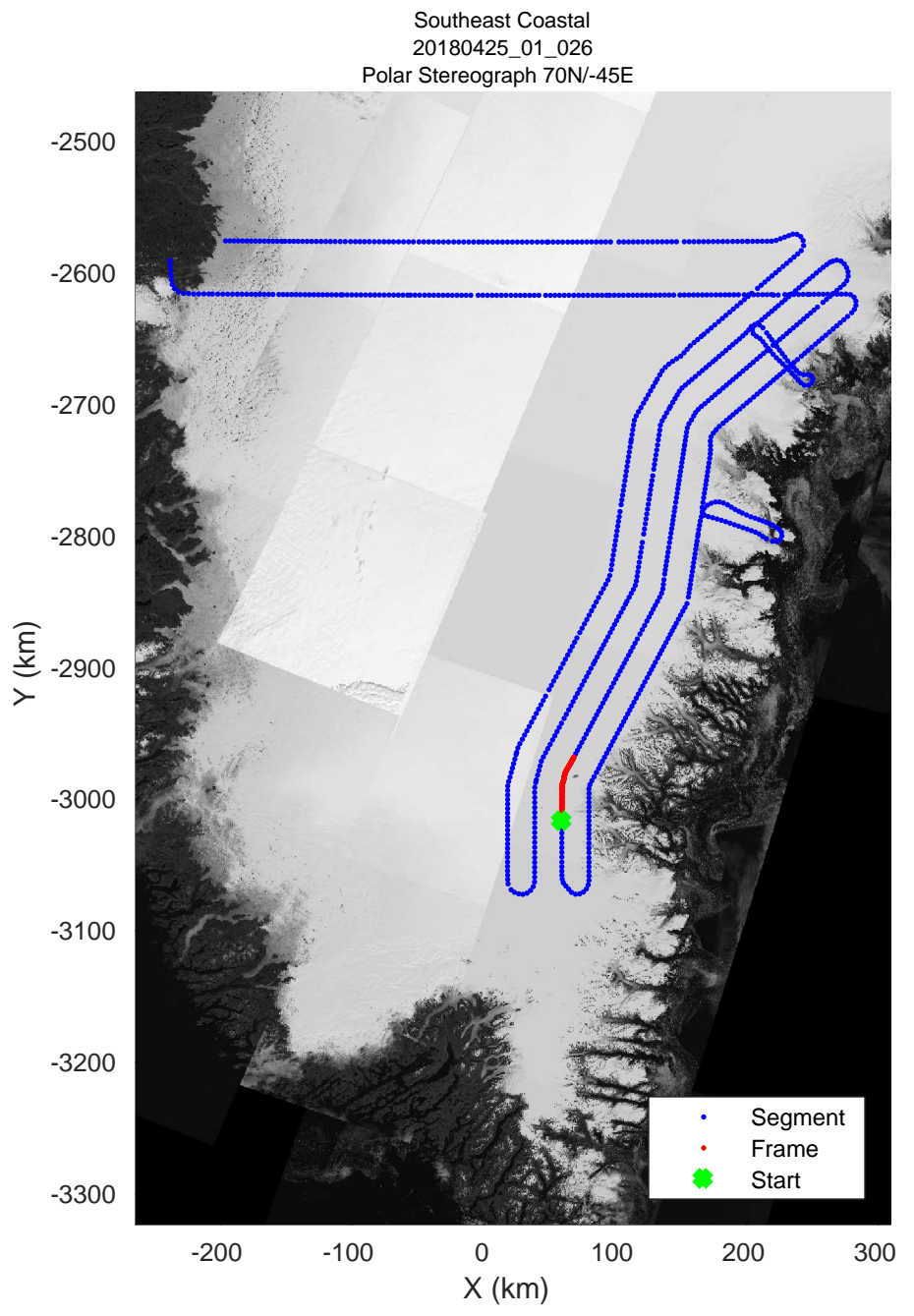
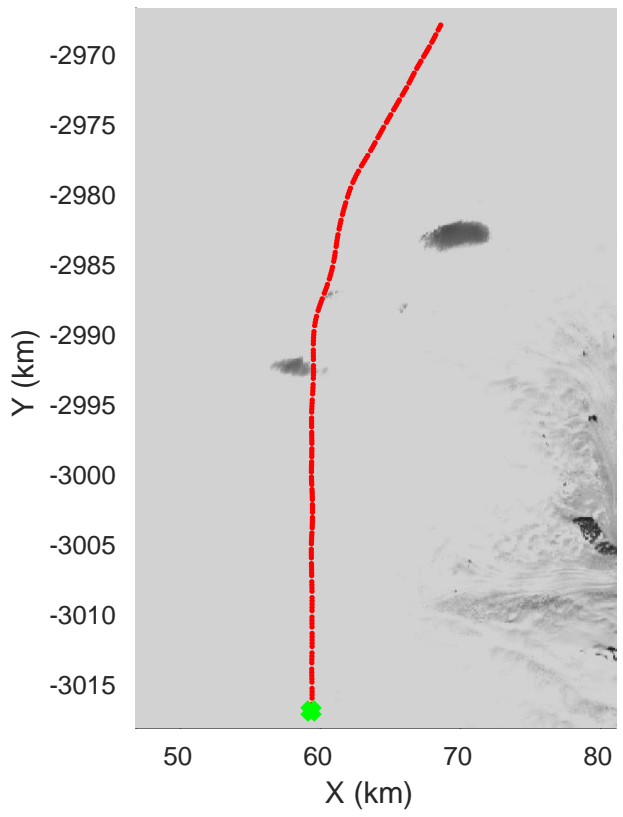
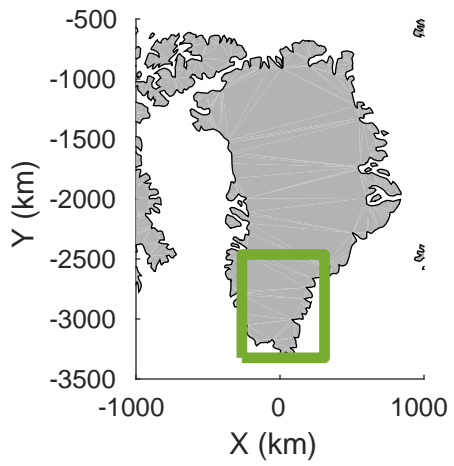


rds 2018_Greenland_P3: "Southeast Coastal" 20180425_01_025: 14:14:13.7 to 14:20:32.0 GPS




rds 2018_Greenland_P3: "Southeast Coastal" 20180425_01_025: 14:14:13.7 to 14:20:32.0 GPS

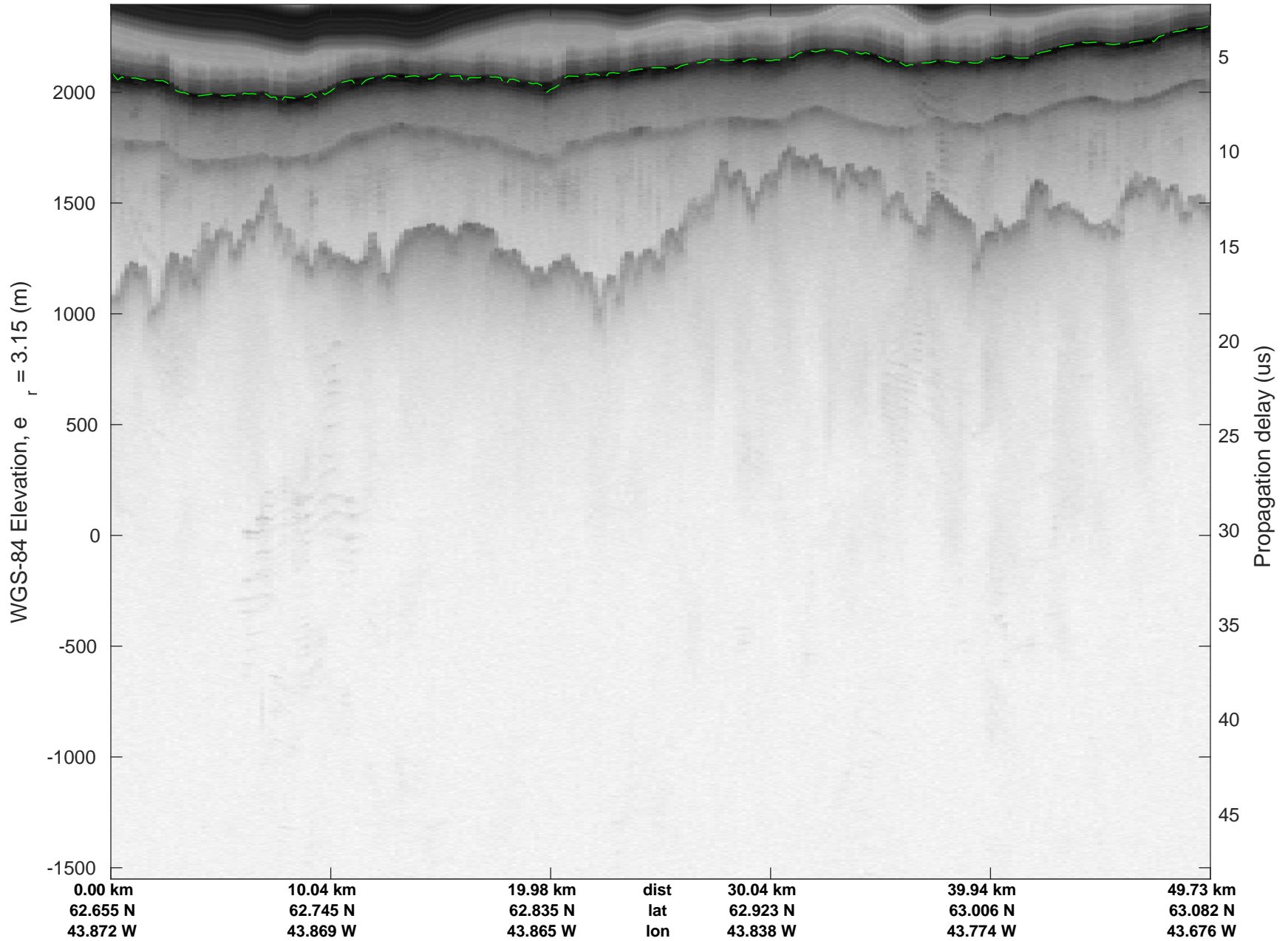


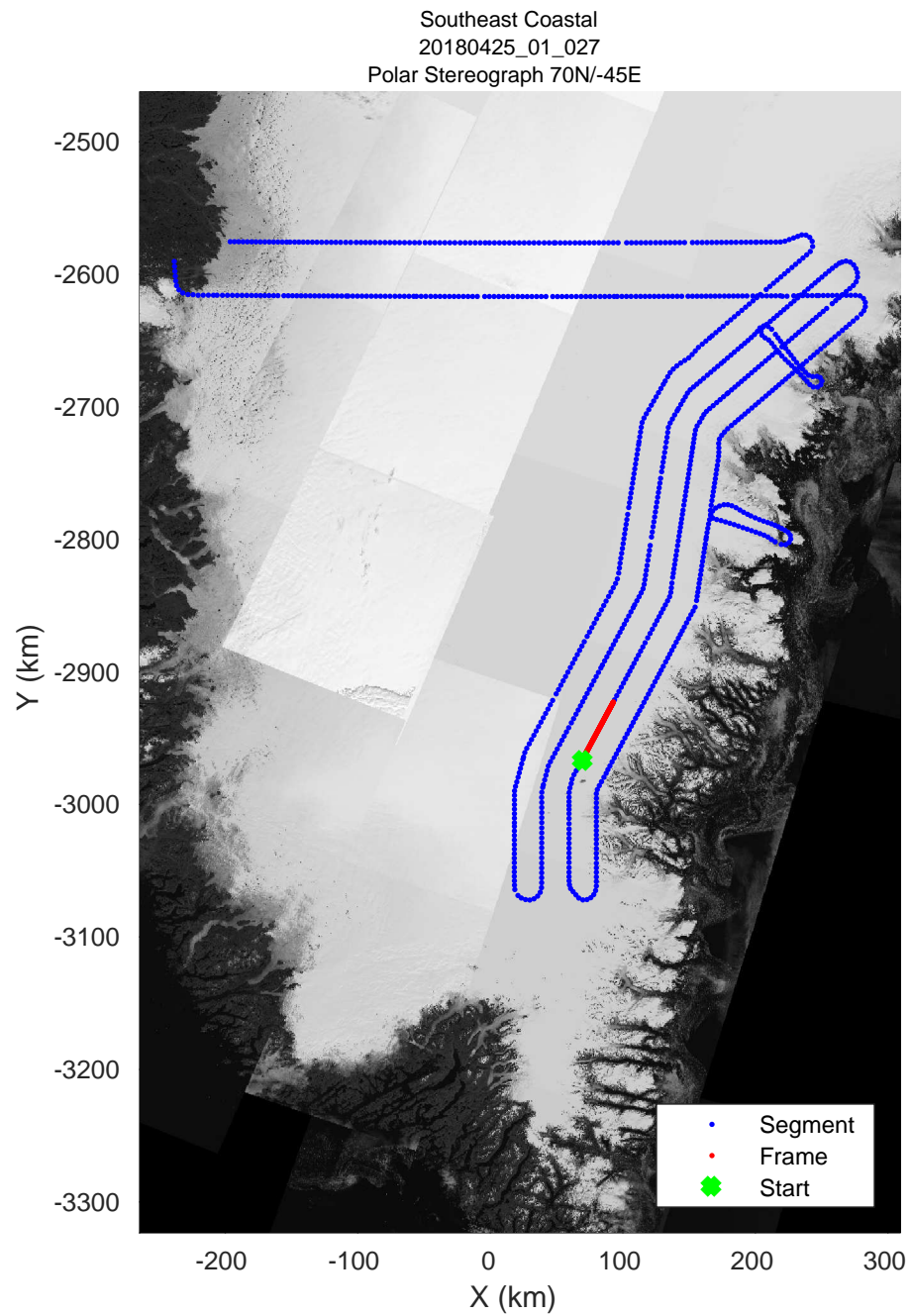
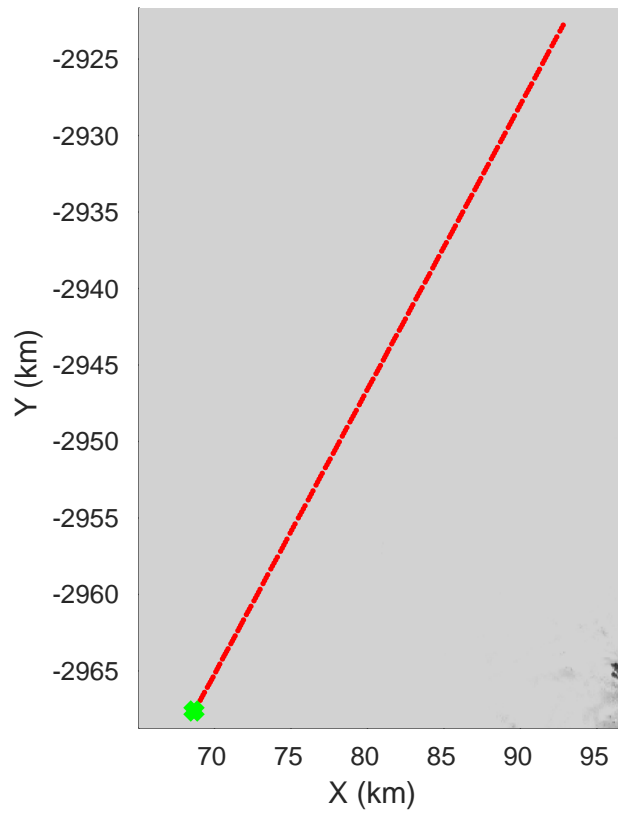
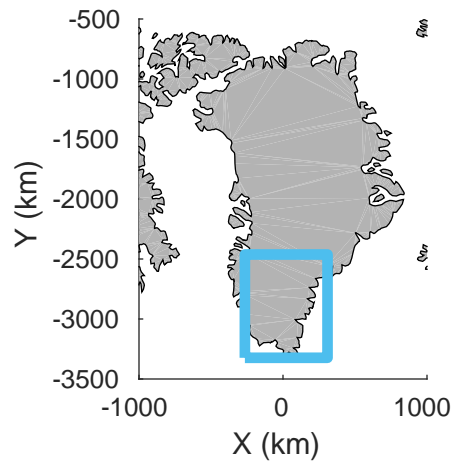


rds 2018_Greenland_P3: "Southeast Coastal" 20180425_01_026: 14:20:34.3 to 14:26:59.0 GPS




rds 2018_Greenland_P3: "Southeast Coastal" 20180425_01_026: 14:20:34.3 to 14:26:59.0 GPS

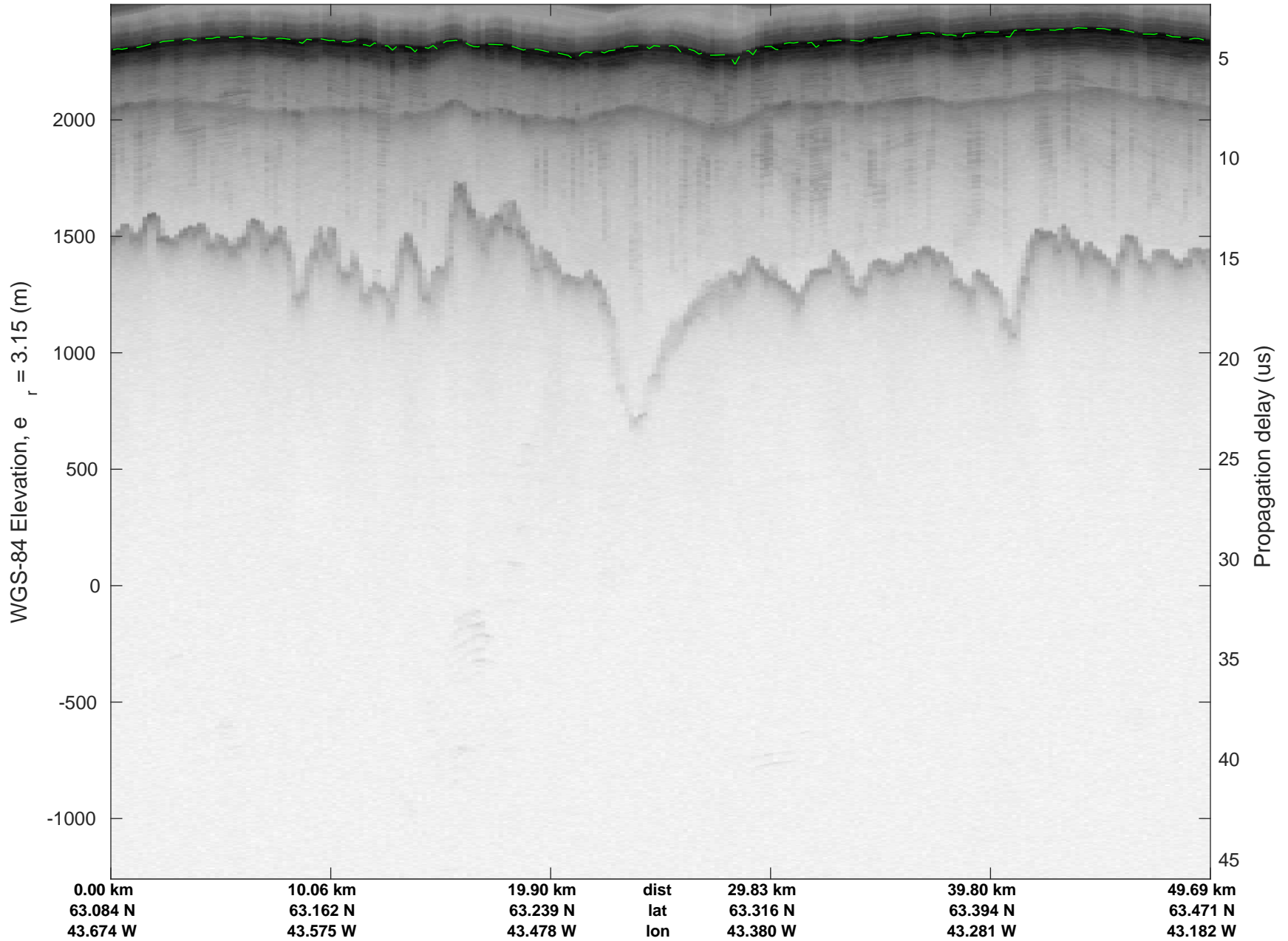


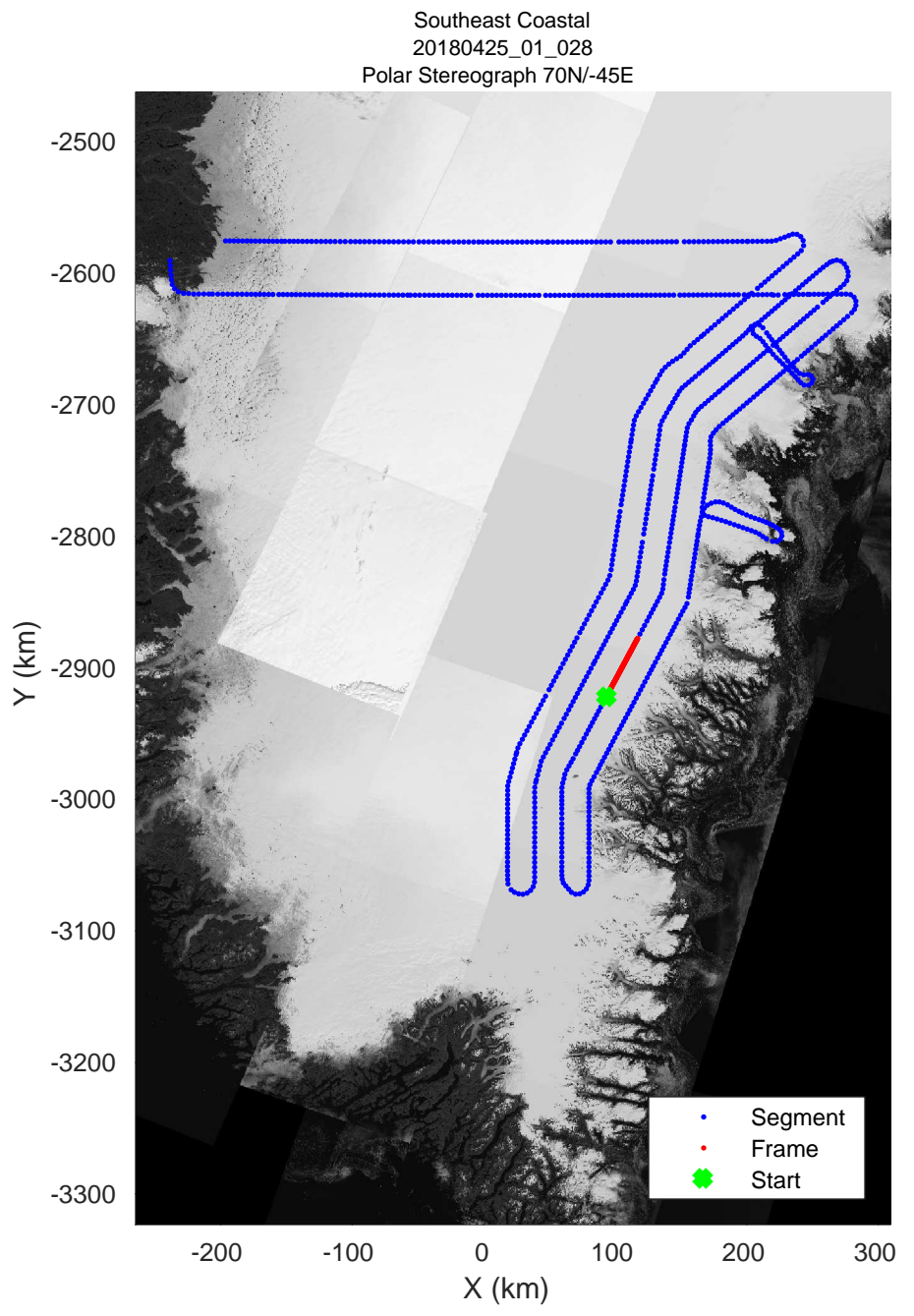
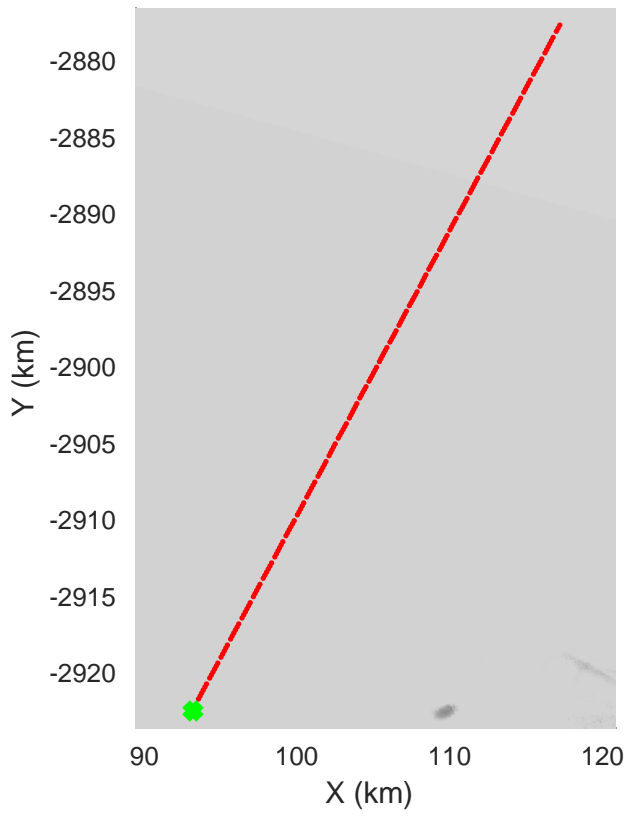
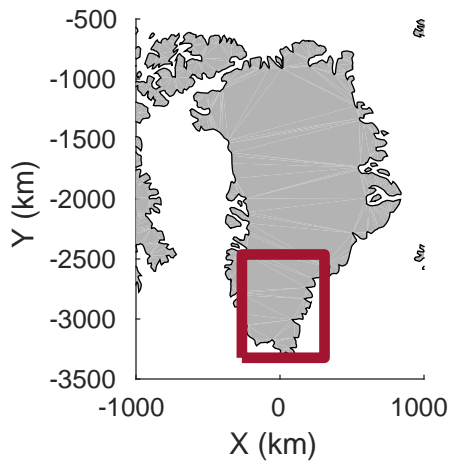


rds 2018_Greenland_P3: "Southeast Coastal" 20180425_01_027: 14:27:01.3 to 14:33:26.0 GPS

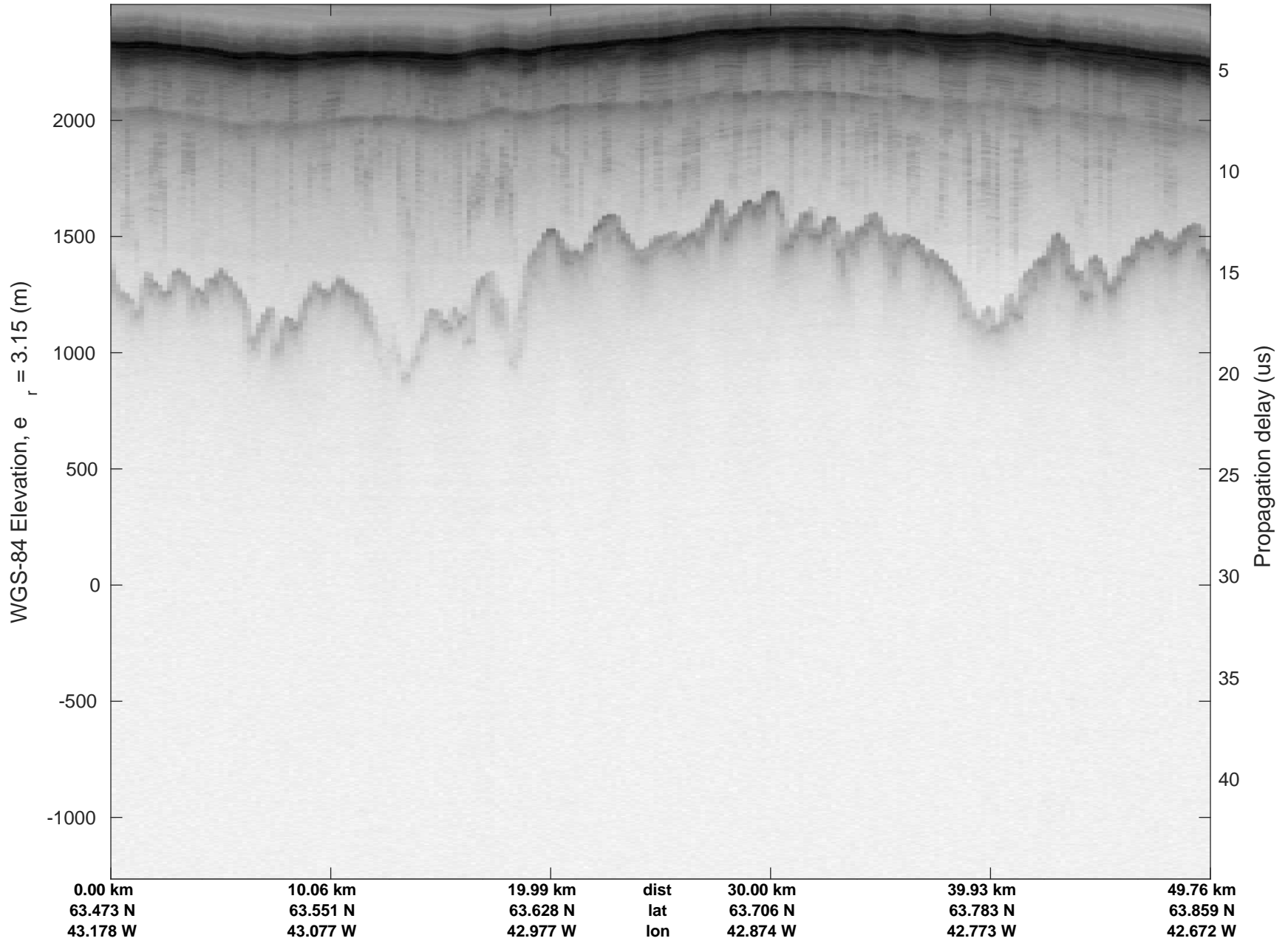


rds 2018_Greenland_P3: "Southeast Coastal" 20180425_01_027: 14:27:01.3 to 14:33:26.0 GPS

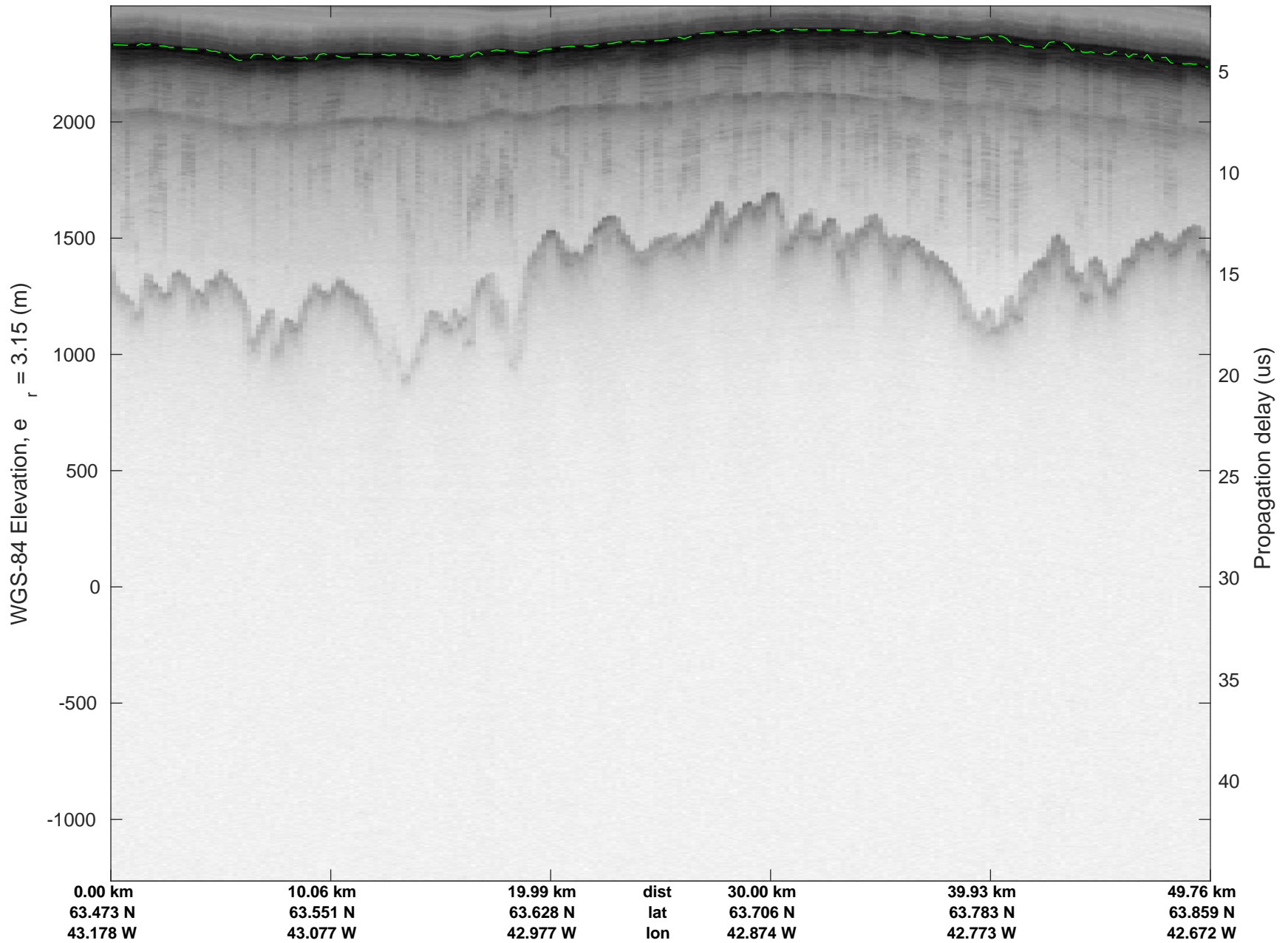


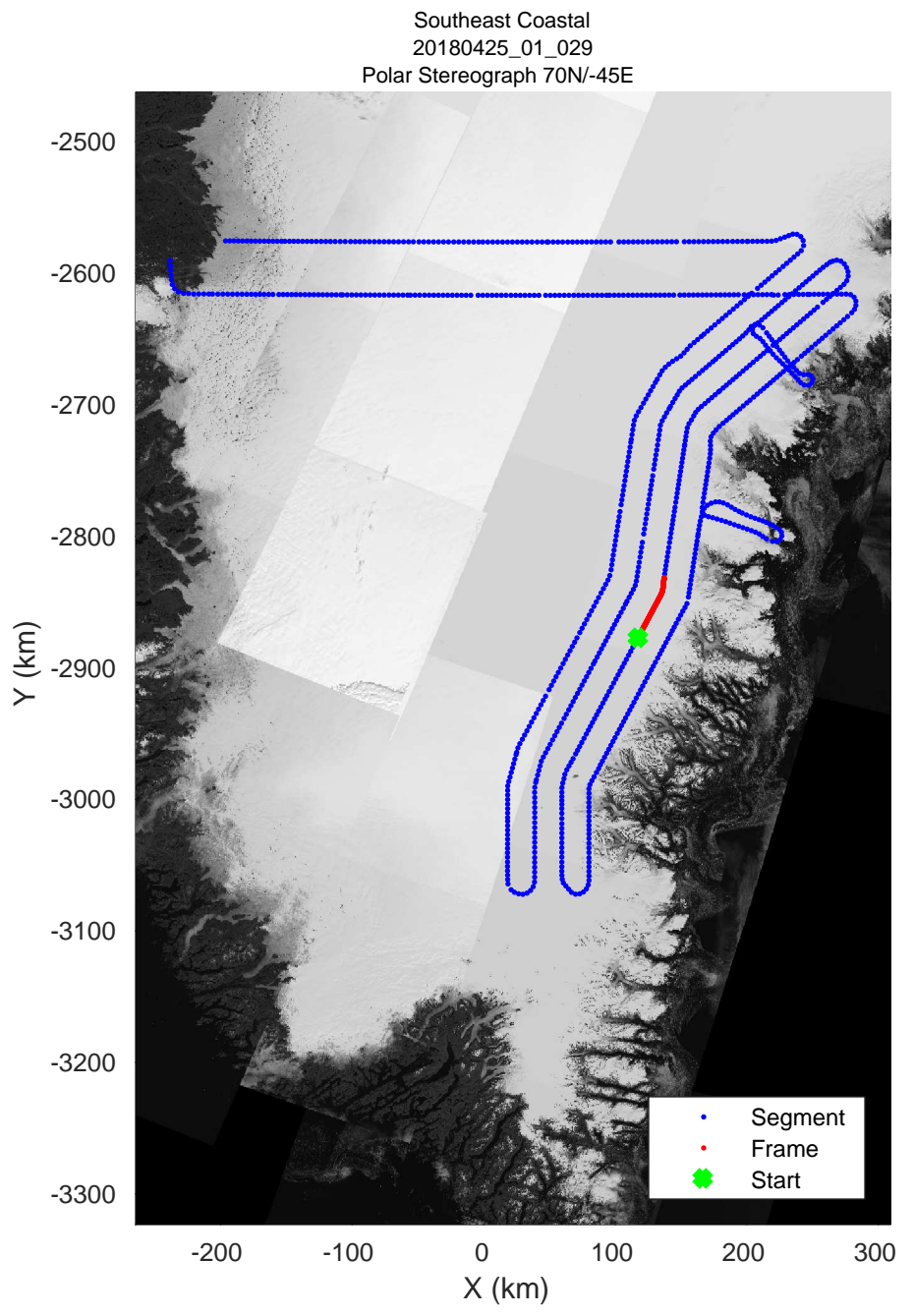
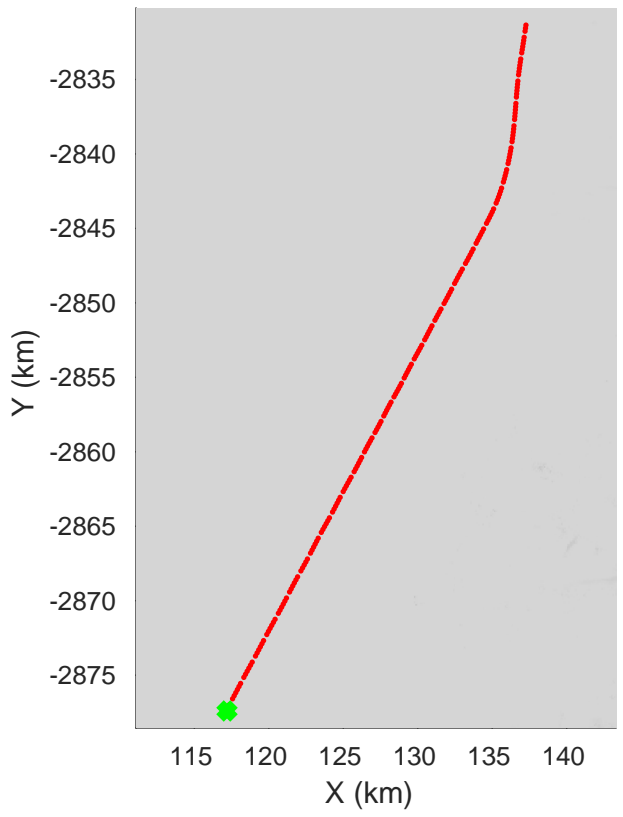
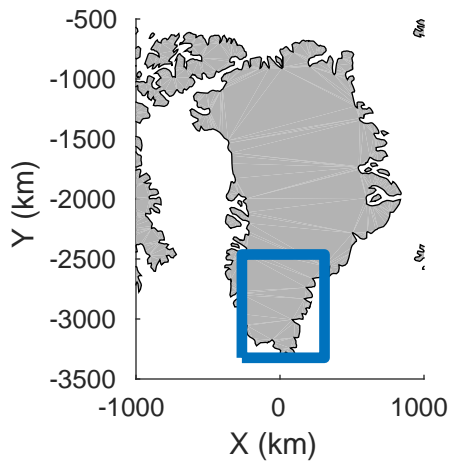


rds 2018_Greenland_P3: "Southeast Coastal" 20180425_01_028: 14:33:28.5 to 14:39:39.0 GPS




rds 2018_Greenland_P3: "Southeast Coastal" 20180425_01_028: 14:33:28.5 to 14:39:39.0 GPS




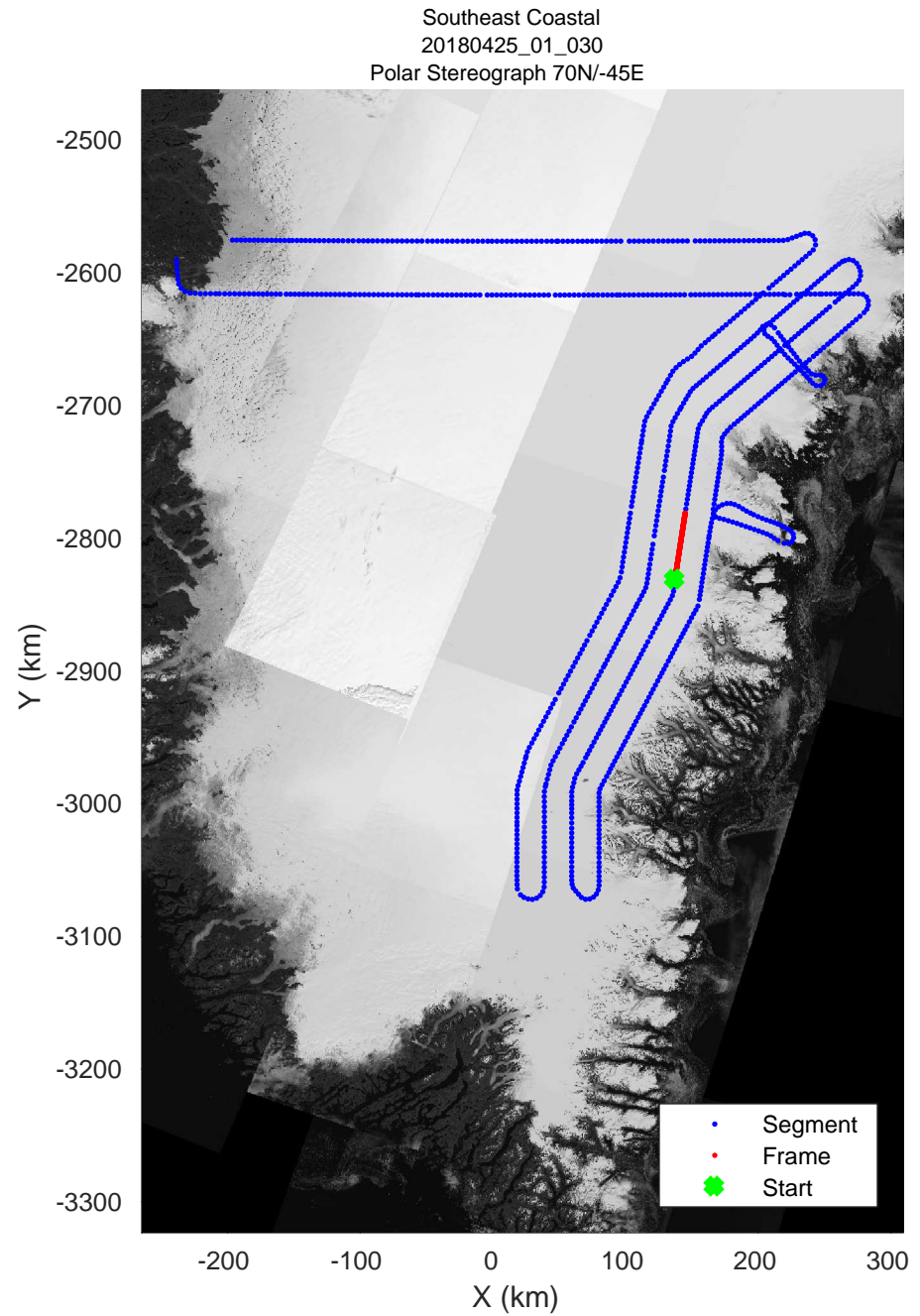

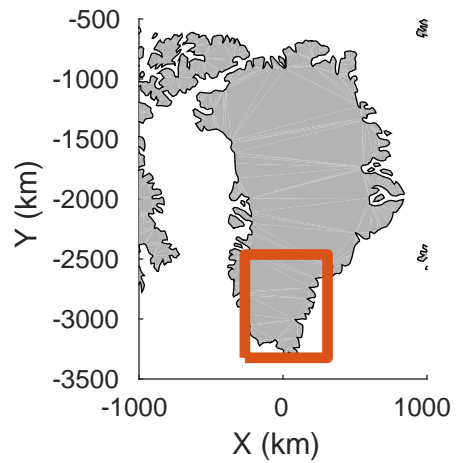


rds 2018_Greenland_P3: "Southeast Coastal" 20180425_01_029: 14:39:40.9 to 14:45:49.7 GPS




rds 2018_Greenland_P3: "Southeast Coastal" 20180425_01_029: 14:39:40.9 to 14:45:49.7 GPS




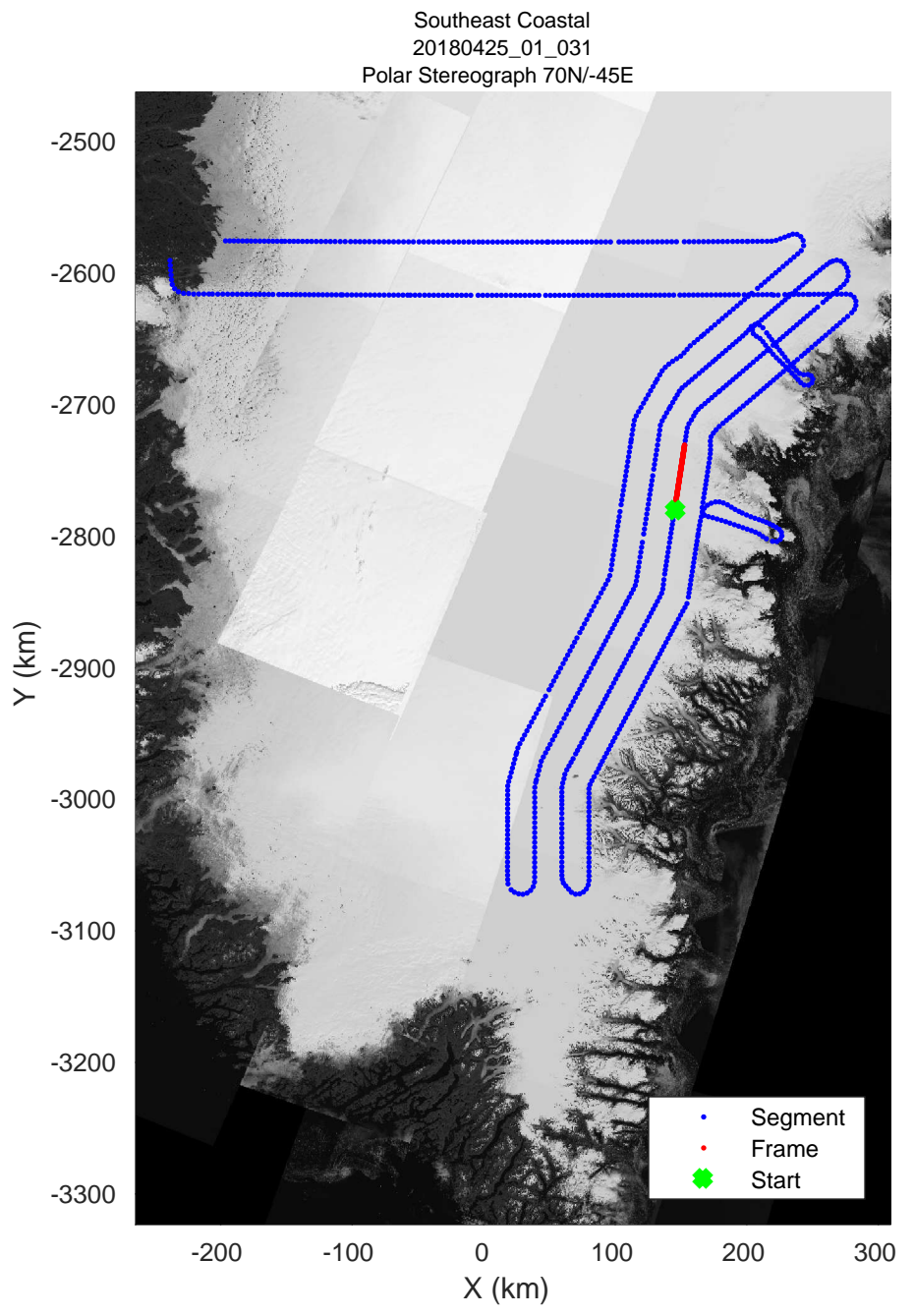
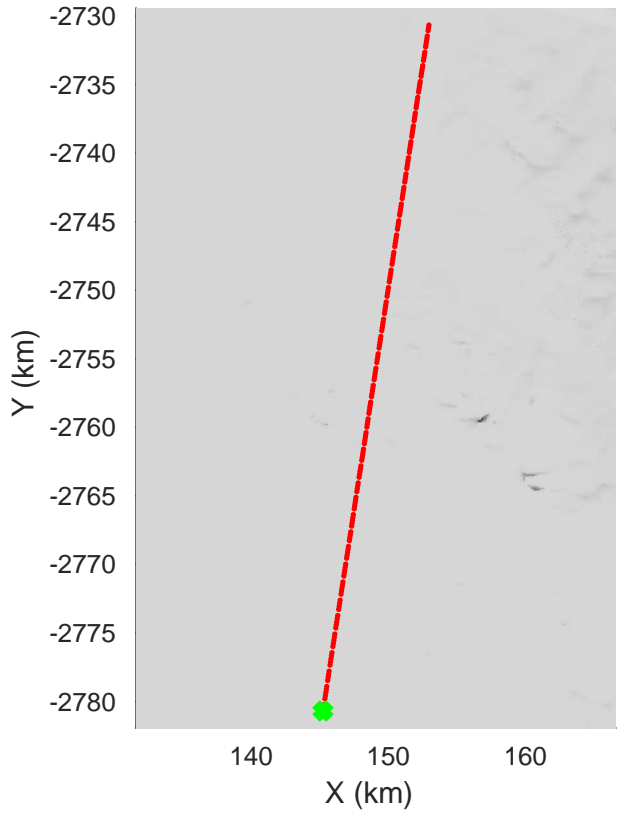
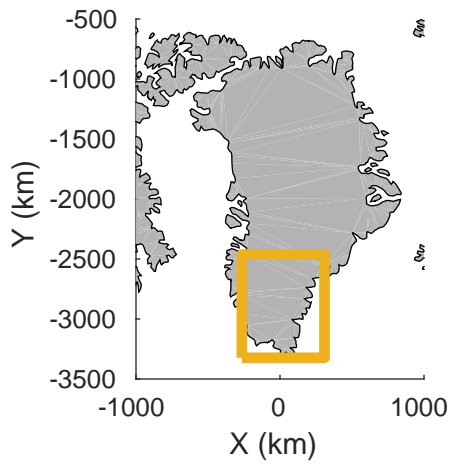


rds 2018_Greenland_P3: "Southeast Coastal" 20180425_01_030: 14:45:51.8 to 14:52:07.0 GPS




rds 2018_Greenland_P3: "Southeast Coastal" 20180425_01_030: 14:45:51.8 to 14:52:07.0 GPS




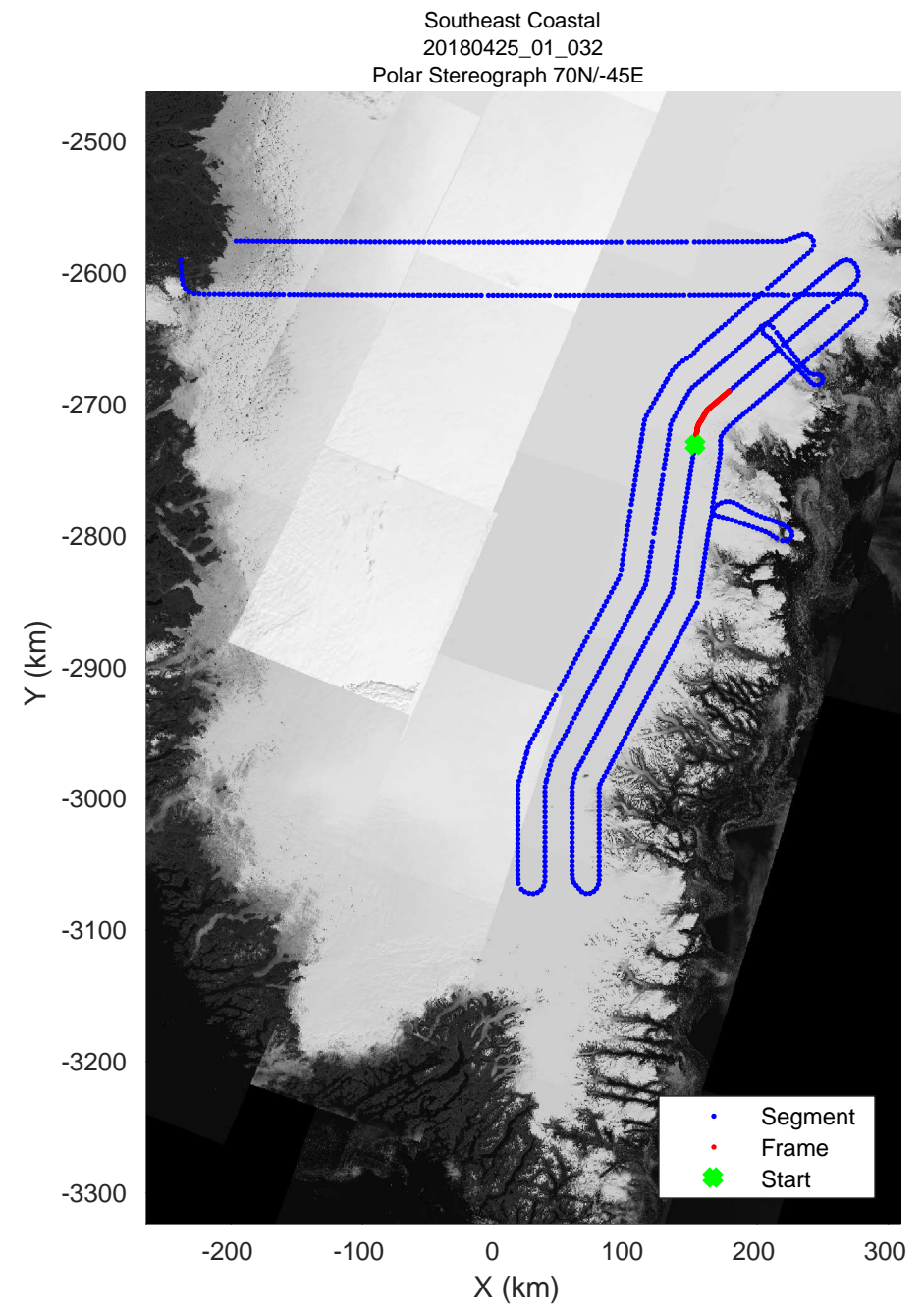
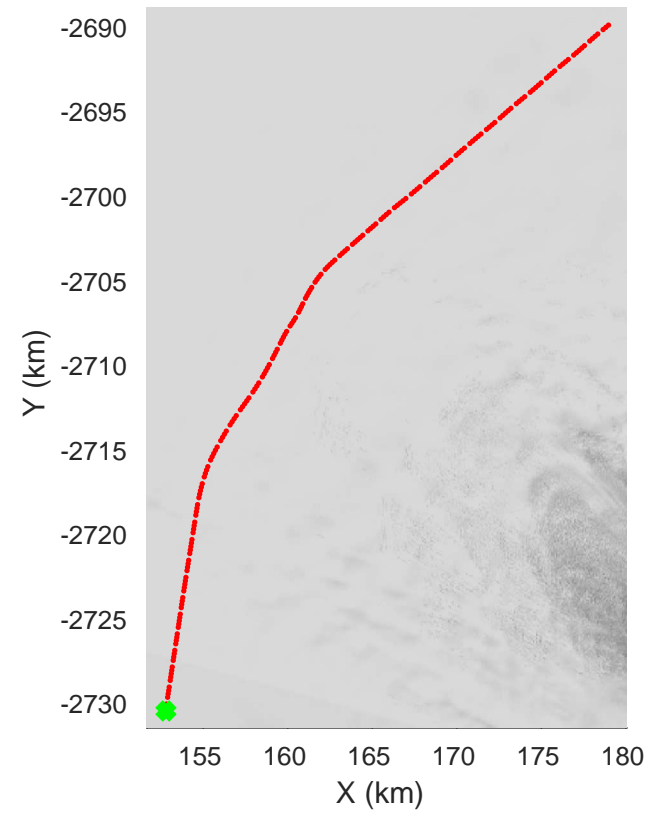
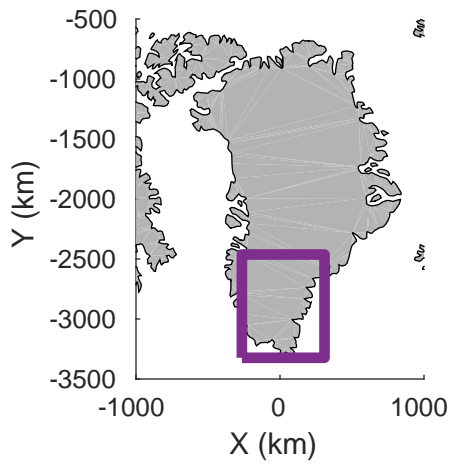


rds 2018_Greenland_P3: "Southeast Coastal" 20180425_01_031: 14:52:10.2 to 14:58:31.7 GPS




rds 2018_Greenland_P3: "Southeast Coastal" 20180425_01_031: 14:52:10.2 to 14:58:31.7 GPS




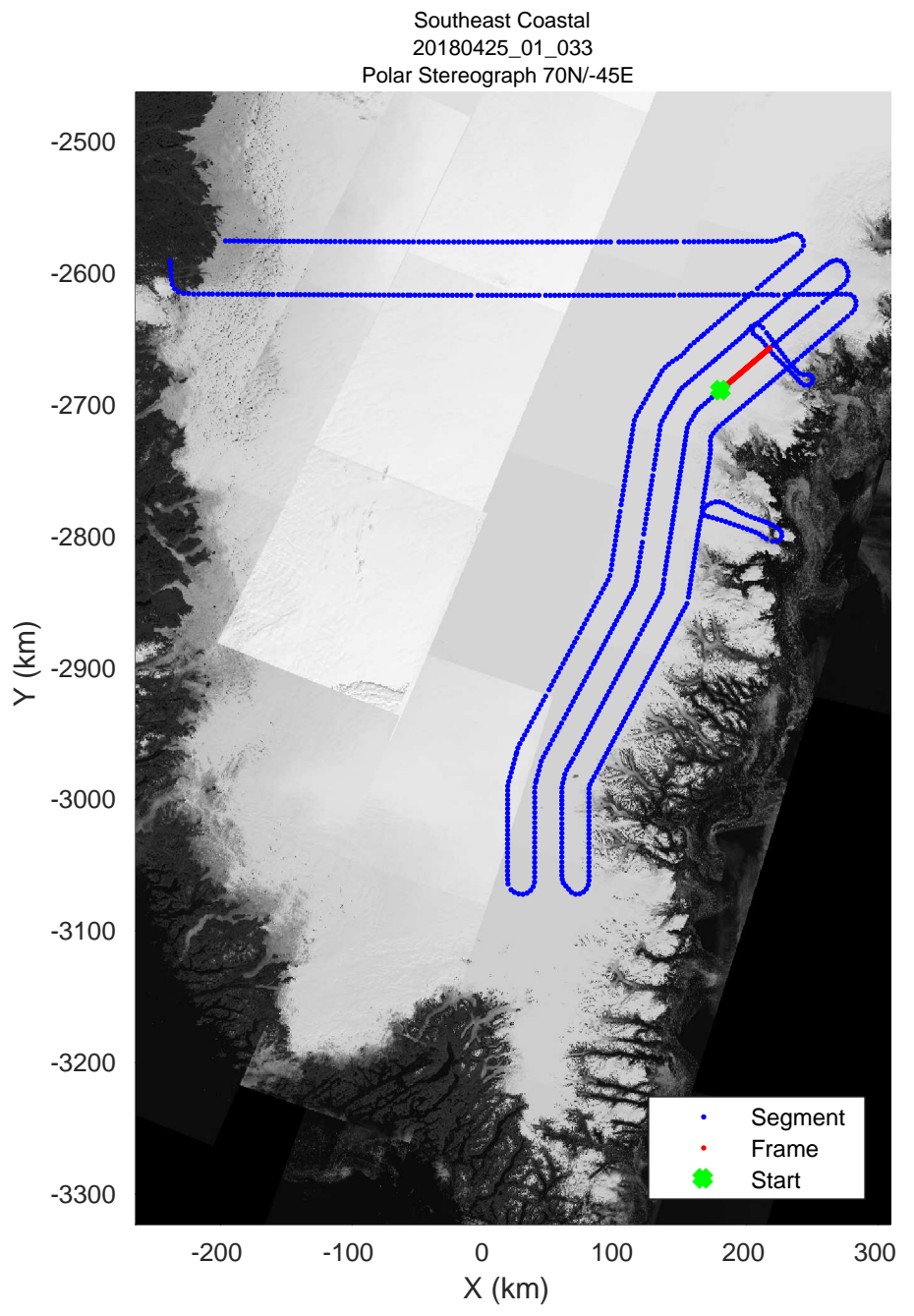
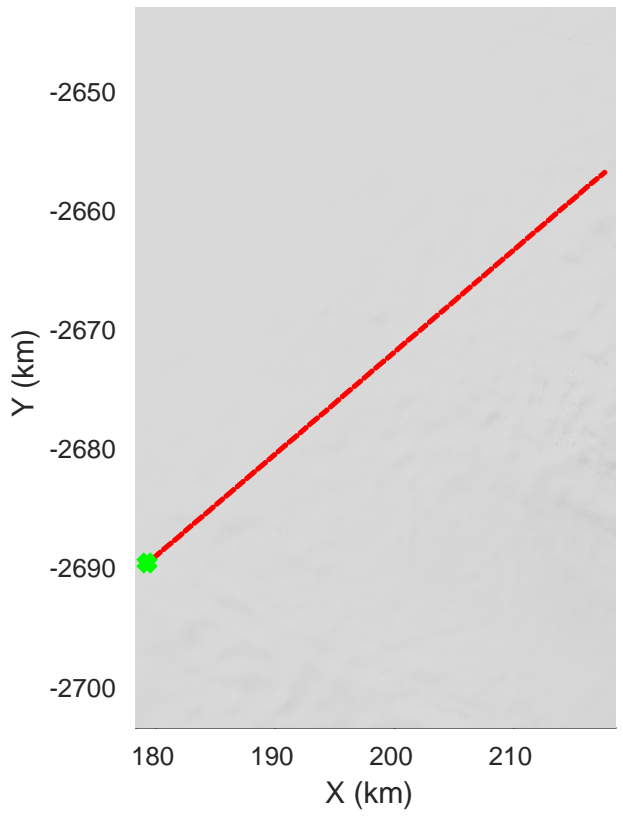
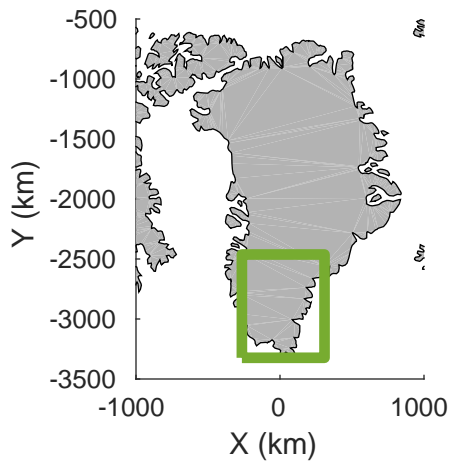


rds 2018_Greenland_P3: "Southeast Coastal" 20180425_01_032: 14:58:33.9 to 15:05:00.1 GPS




rds 2018_Greenland_P3: "Southeast Coastal" 20180425_01_032: 14:58:33.9 to 15:05:00.1 GPS




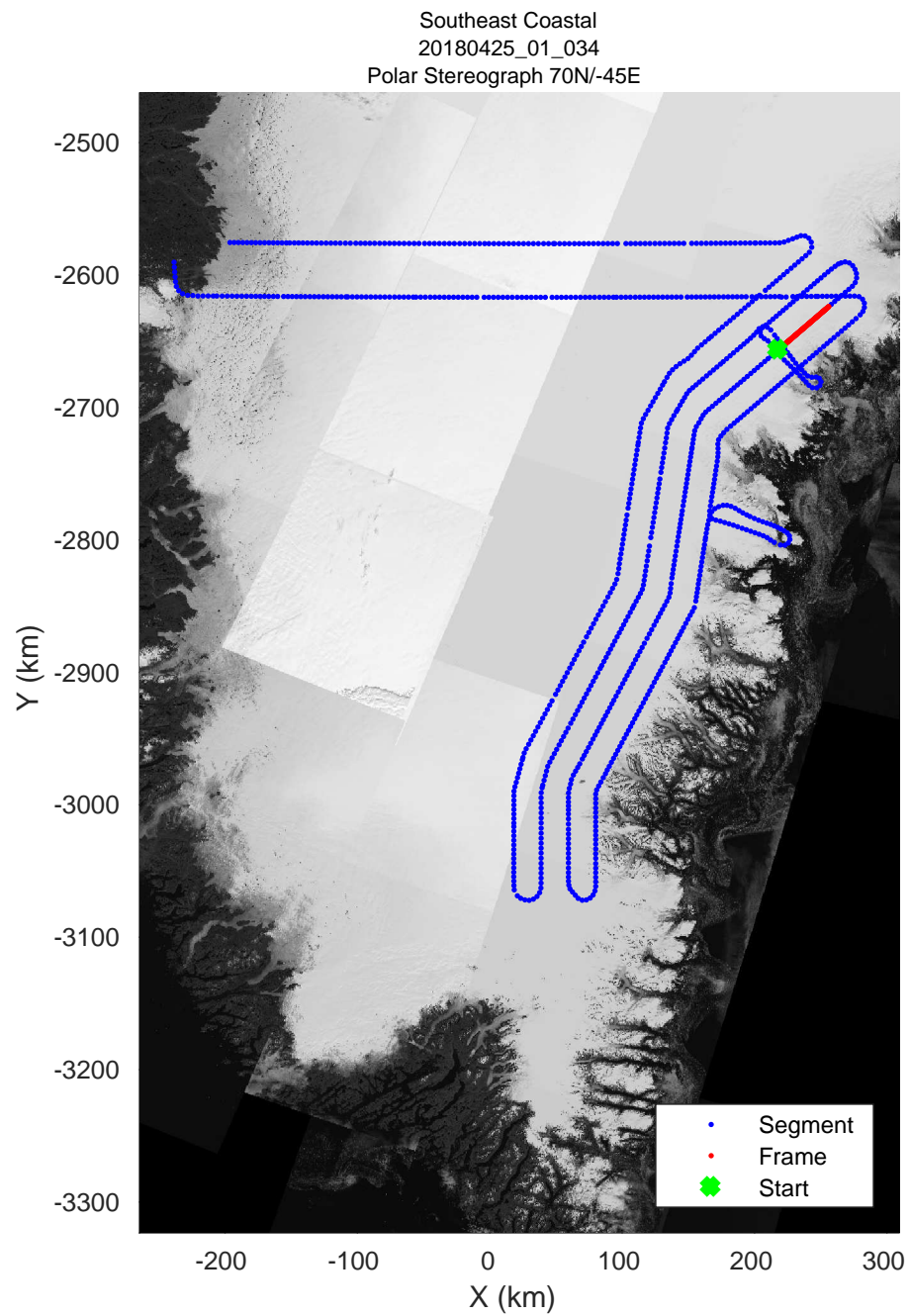

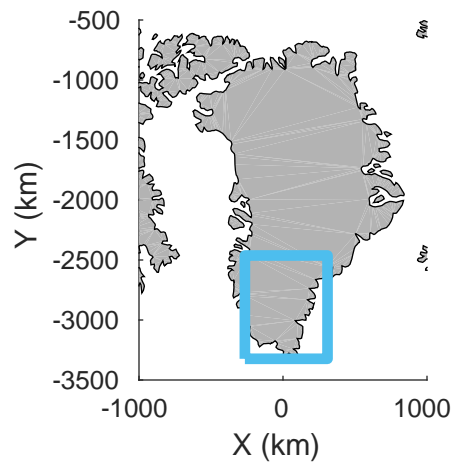


rds 2018_Greenland_P3: "Southeast Coastal" 20180425_01_033: 15:05:03.2 to 15:11:26.3 GPS




rds 2018_Greenland_P3: "Southeast Coastal" 20180425_01_033: 15:05:03.2 to 15:11:26.3 GPS




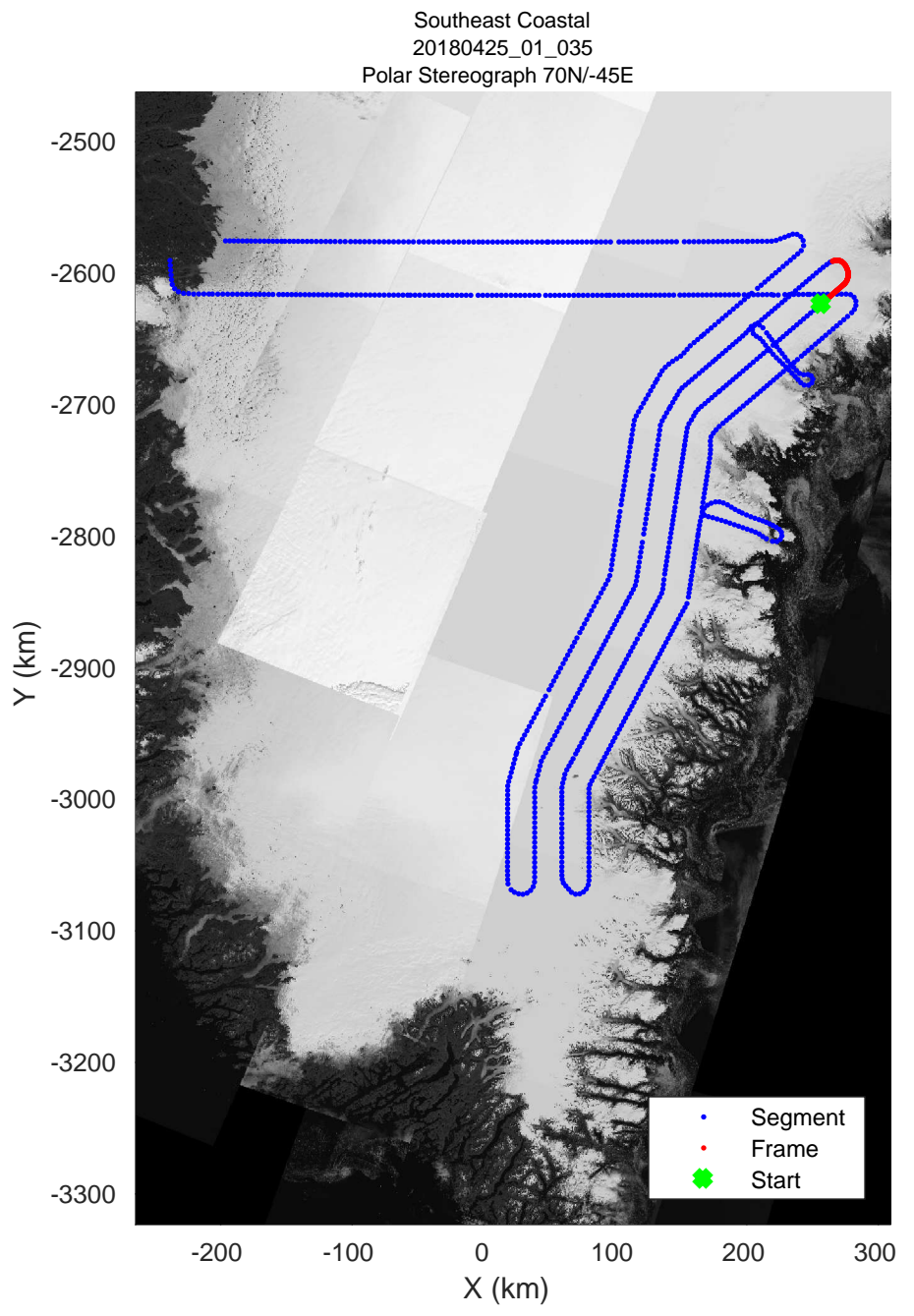
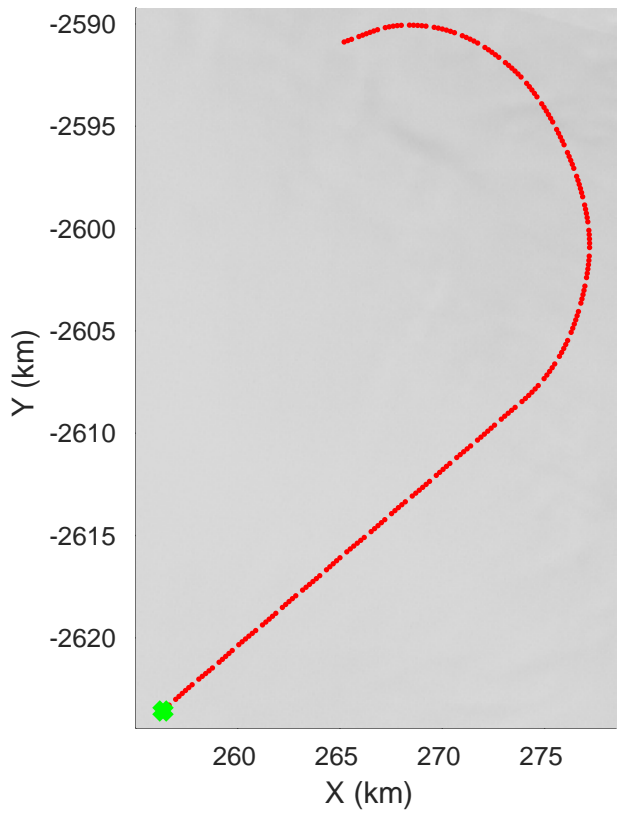
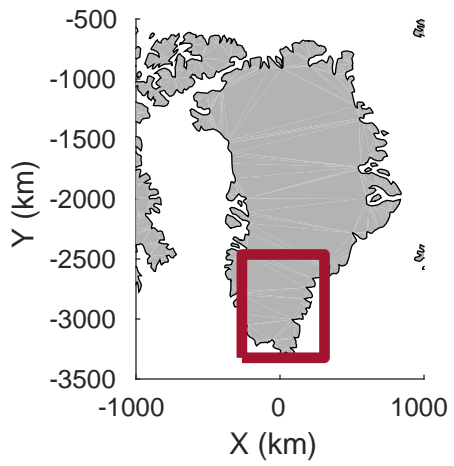


rds 2018_Greenland_P3: "Southeast Coastal" 20180425_01_034: 15:11:28.7 to 15:17:43.9 GPS




rds 2018_Greenland_P3: "Southeast Coastal" 20180425_01_034: 15:11:28.7 to 15:17:43.9 GPS




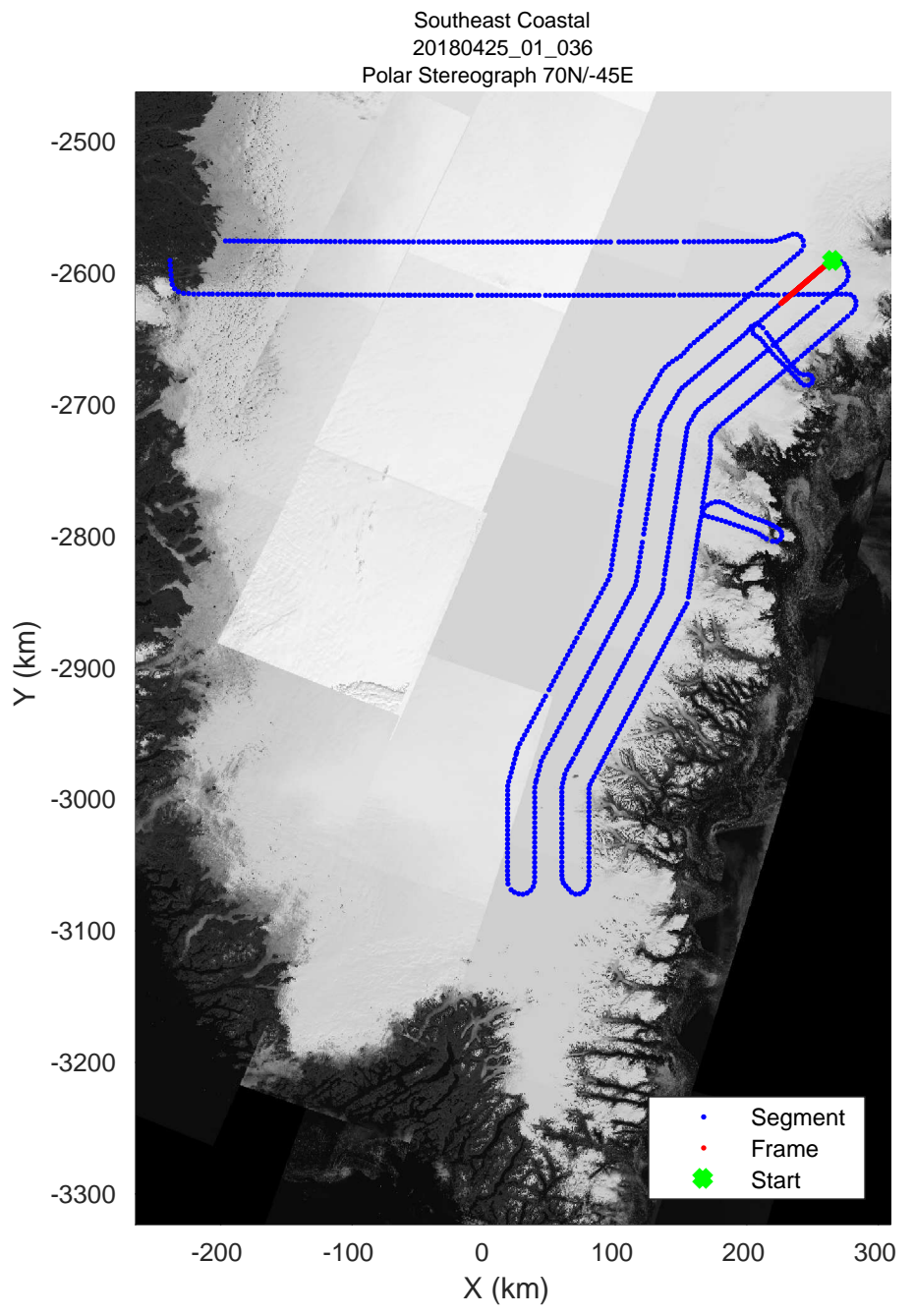
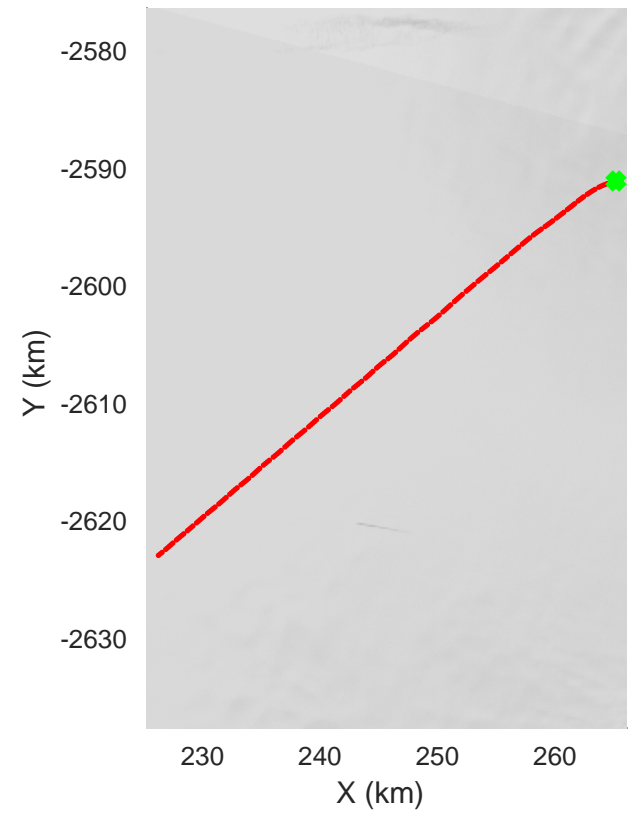
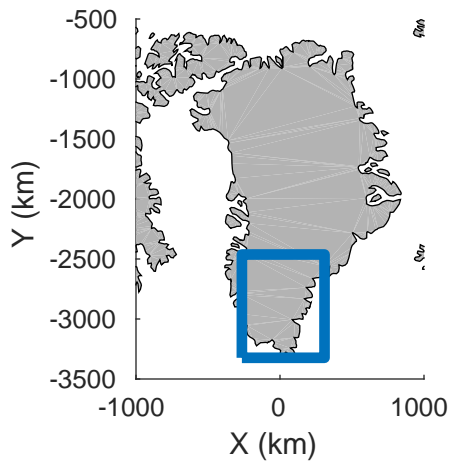


rds 2018_Greenland_P3: "Southeast Coastal" 20180425_01_035: 15:17:46.5 to 15:24:00.1 GPS




rds 2018_Greenland_P3: "Southeast Coastal" 20180425_01_035: 15:17:46.5 to 15:24:00.1 GPS




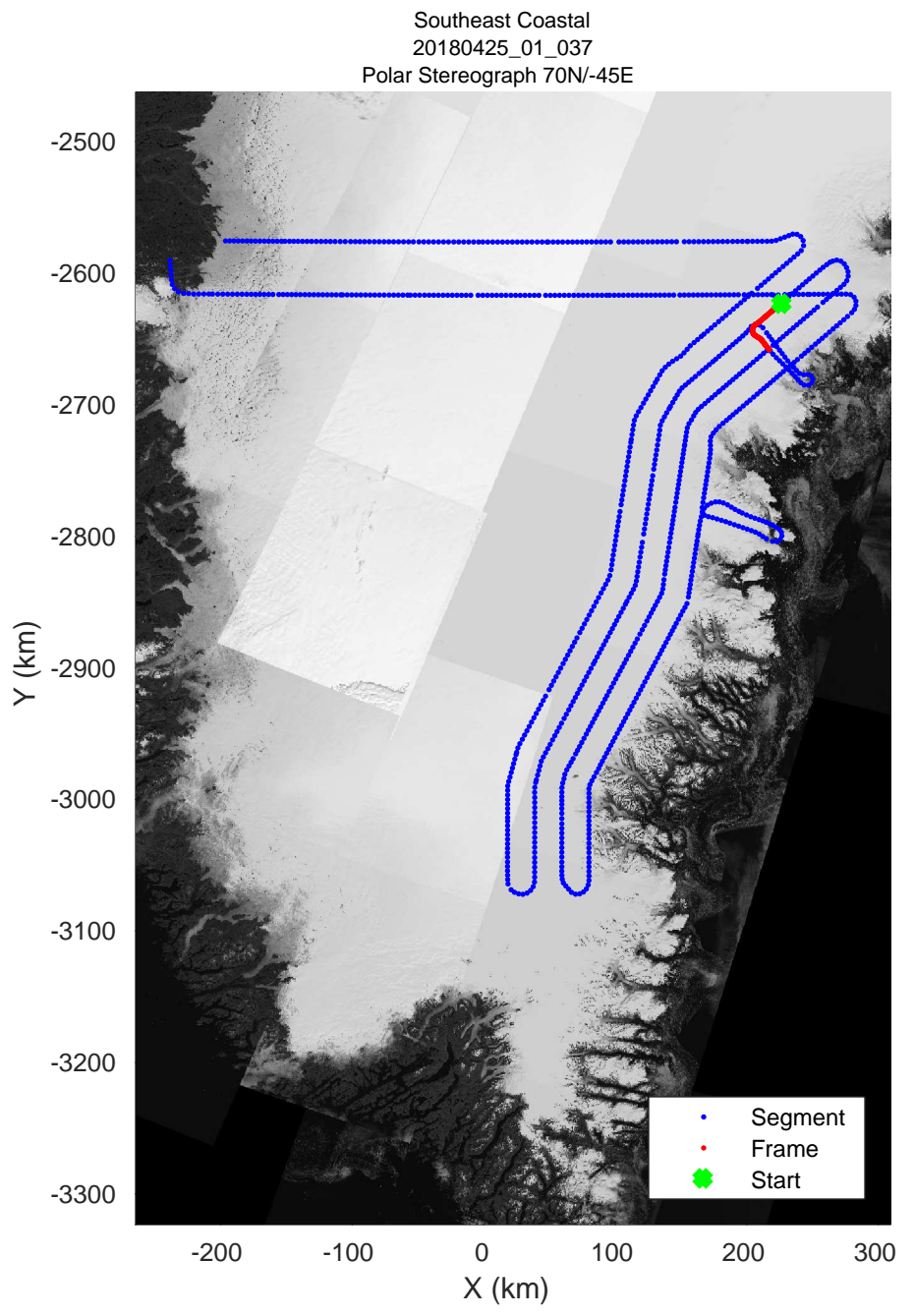
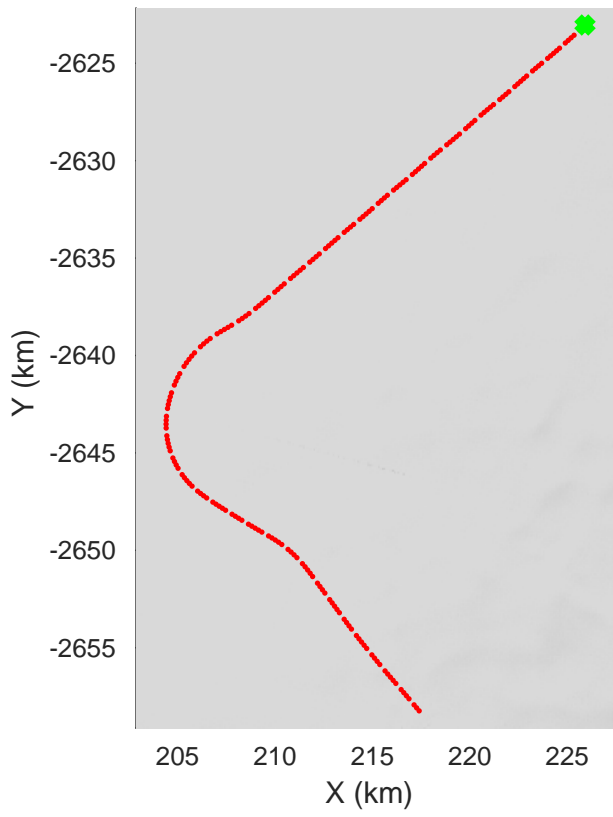
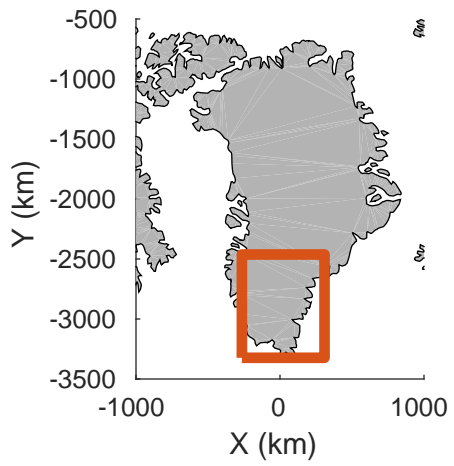


rds 2018_Greenland_P3: "Southeast Coastal" 20180425_01_036: 15:24:03.0 to 15:30:23.0 GPS




rds 2018_Greenland_P3: "Southeast Coastal" 20180425_01_036: 15:24:03.0 to 15:30:23.0 GPS




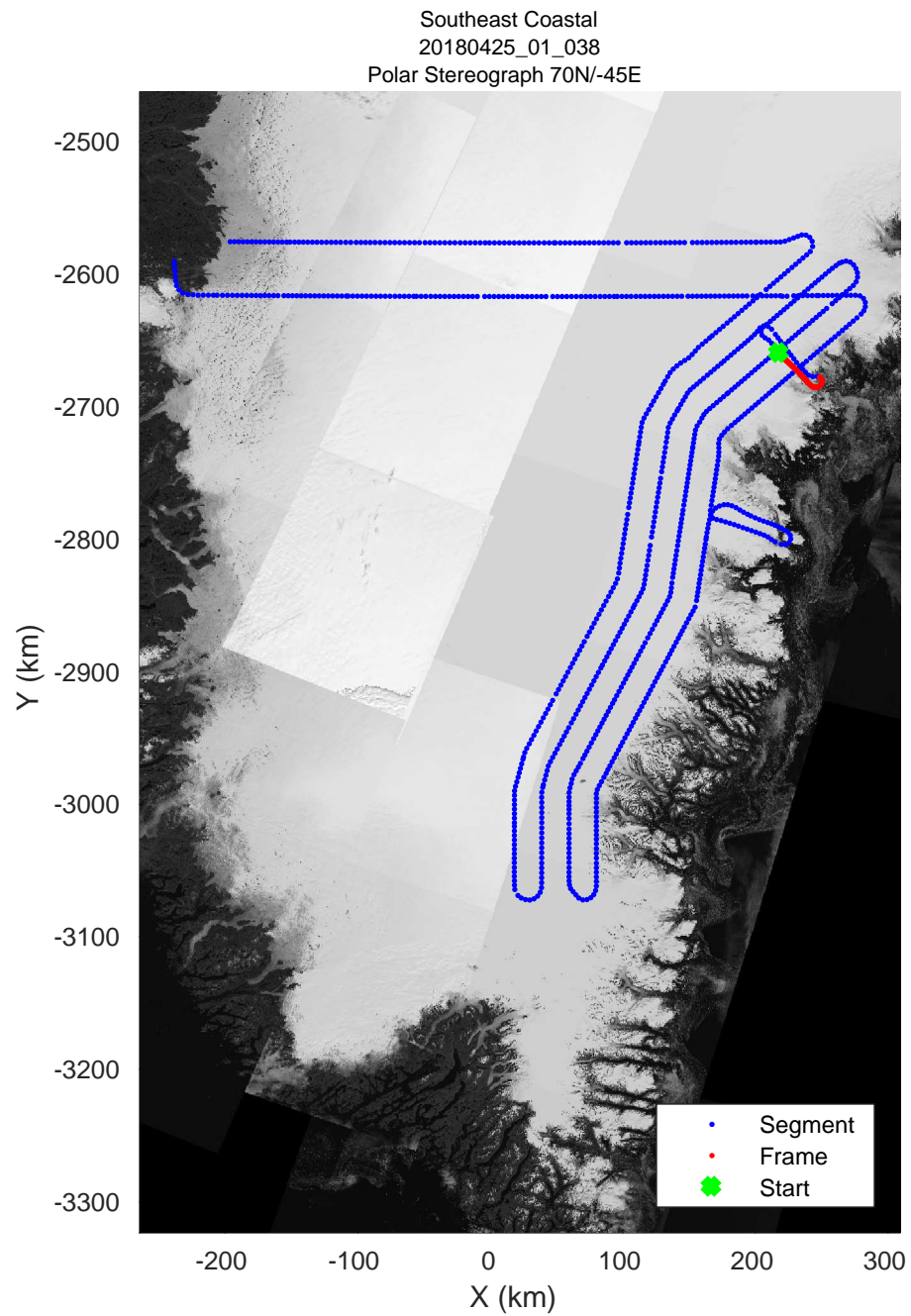
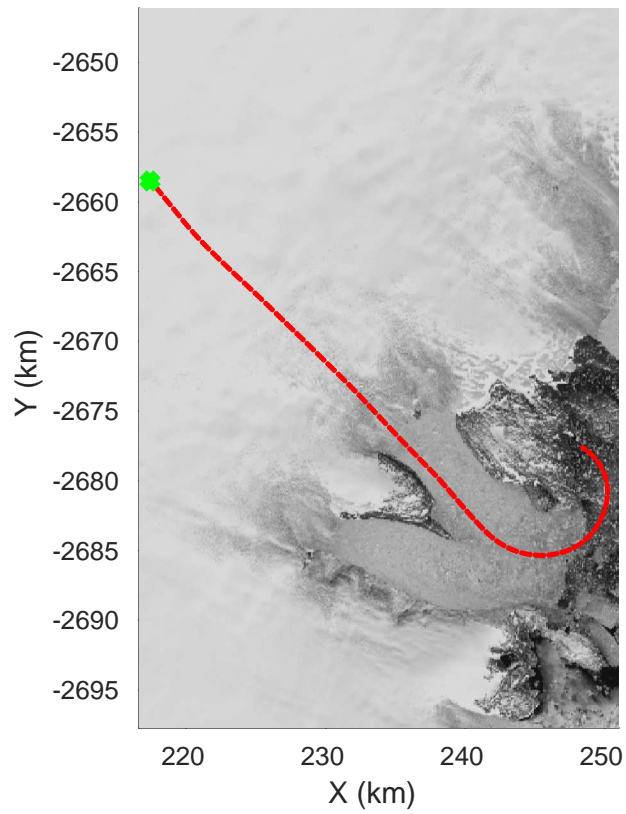
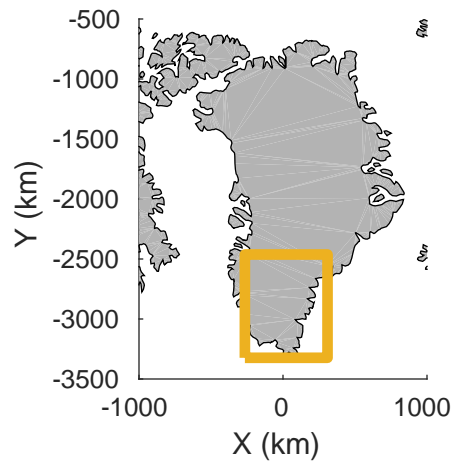


rds 2018_Greenland_P3: "Southeast Coastal" 20180425_01_037: 15:30:24.8 to 15:36:49.5 GPS




rds 2018_Greenland_P3: "Southeast Coastal" 20180425_01_037: 15:30:24.8 to 15:36:49.5 GPS




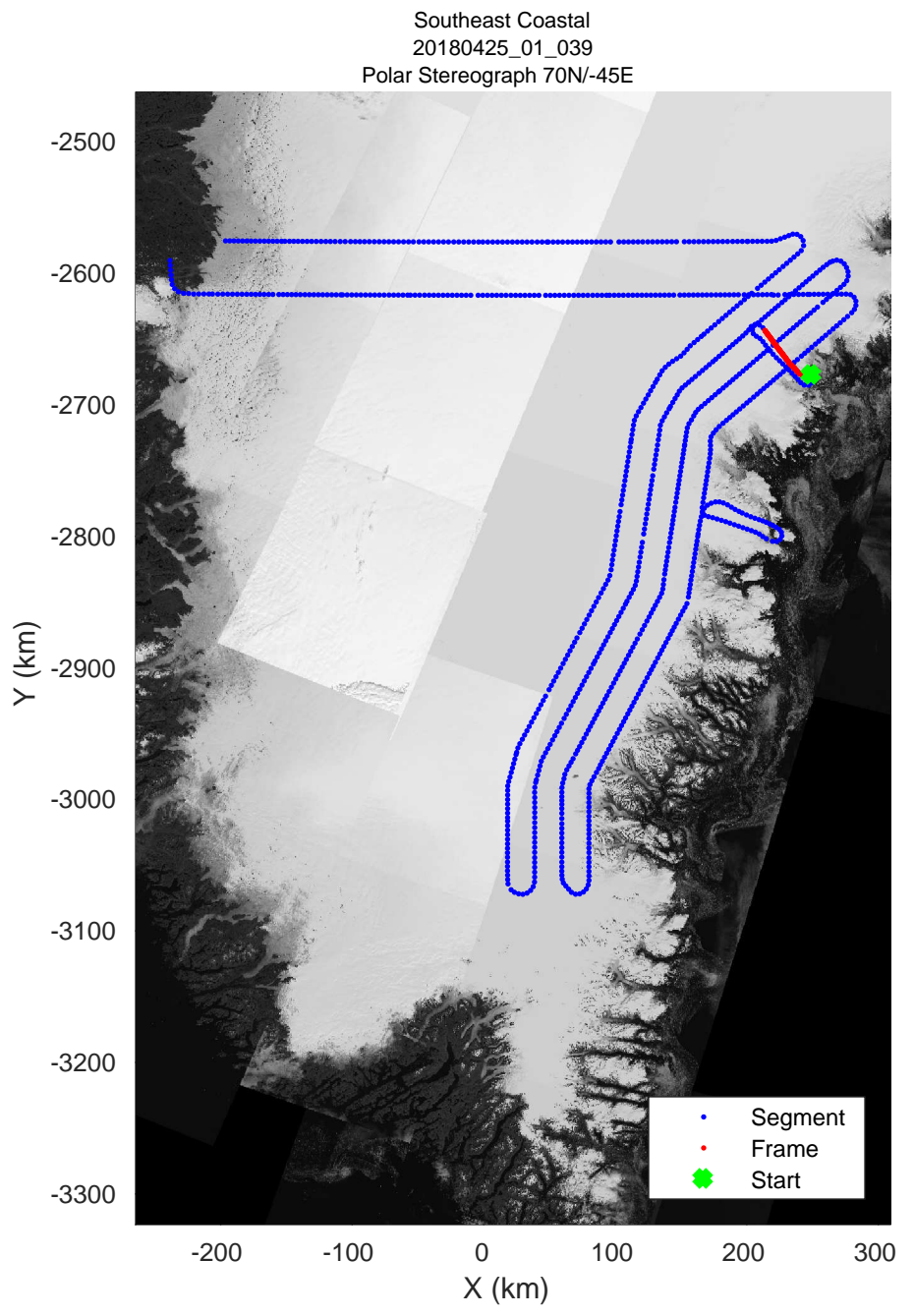
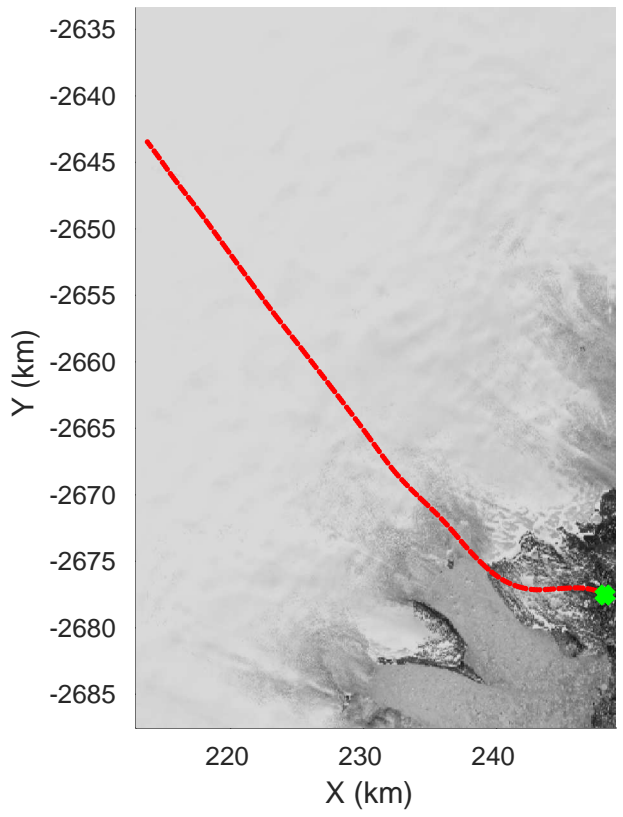
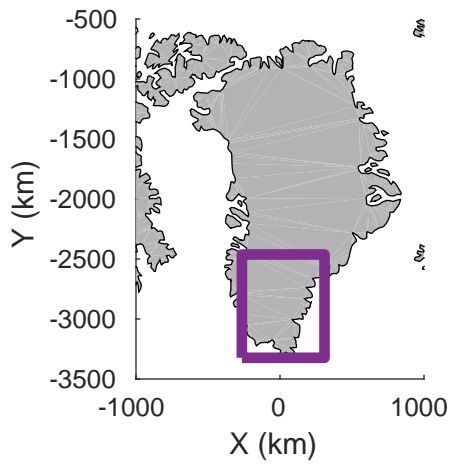


rds 2018_Greenland_P3: "Southeast Coastal" 20180425_01_038: 15:36:52.0 to 15:43:26.2 GPS




rds 2018_Greenland_P3: "Southeast Coastal" 20180425_01_038: 15:36:52.0 to 15:43:26.2 GPS






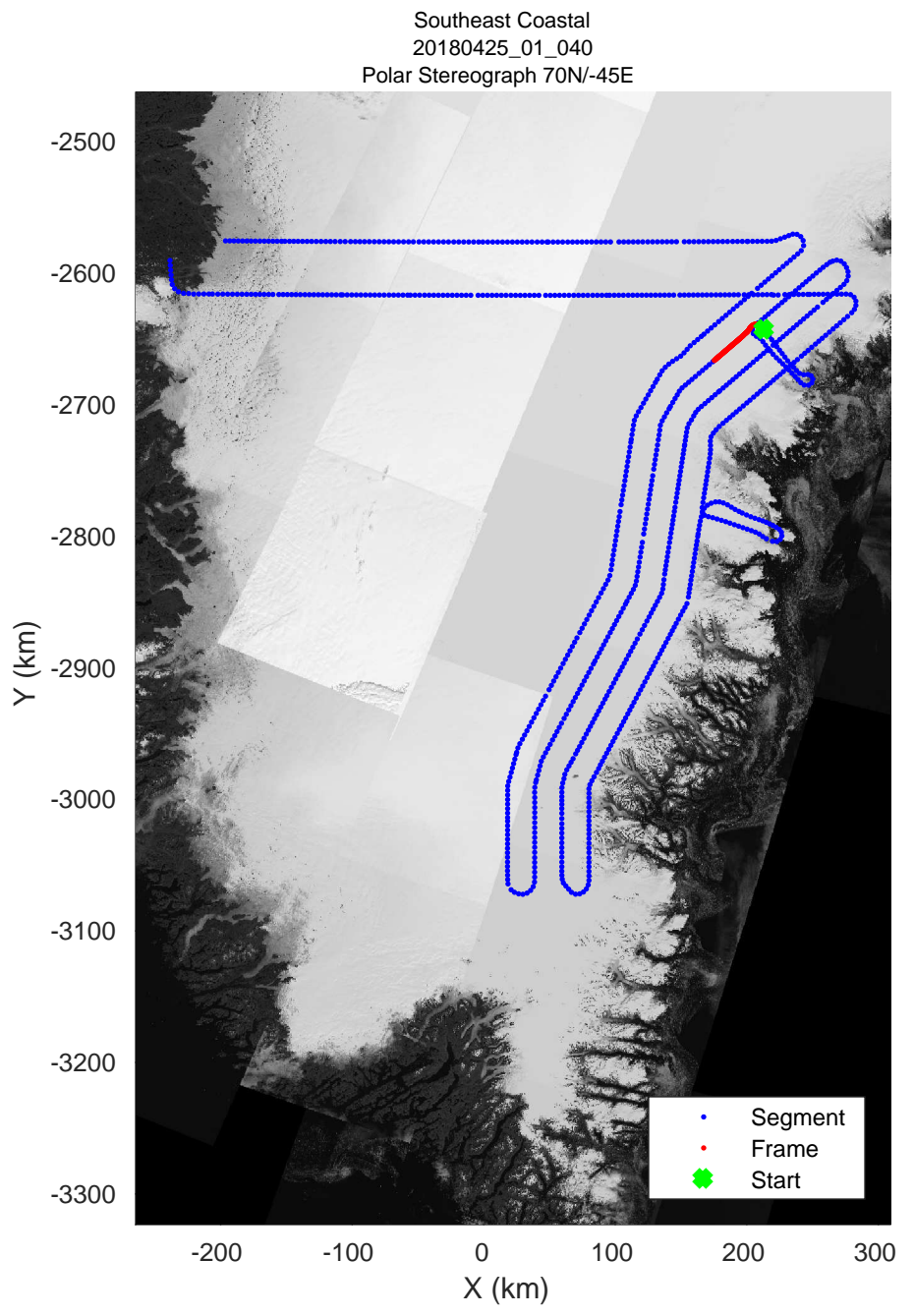
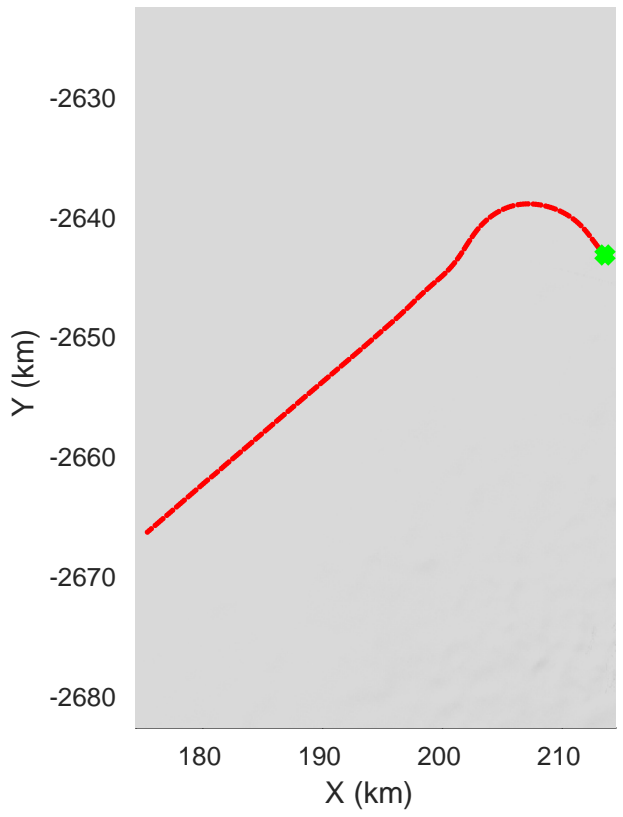
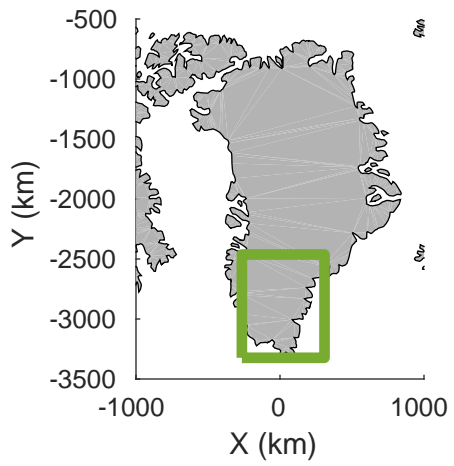
Southeast Coastal
20180425_01_039
Polar Stereograph 70N/-45E

rds 2018_Greenland_P3: "Southeast Coastal" 20180425_01_039: 15:43:29.1 to 15:49:57.0 GPS




rds 2018_Greenland_P3: "Southeast Coastal" 20180425_01_039: 15:43:29.1 to 15:49:57.0 GPS




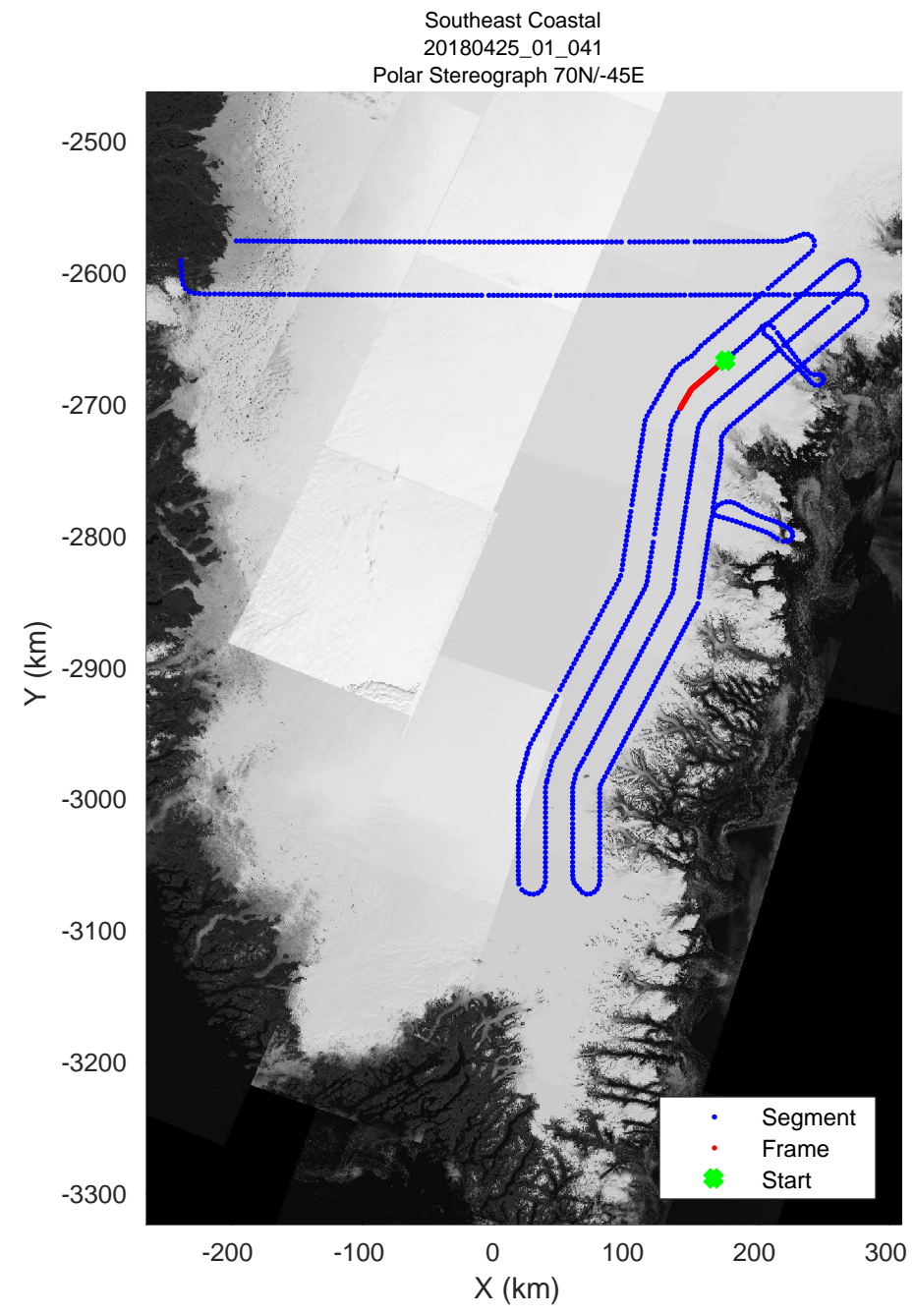
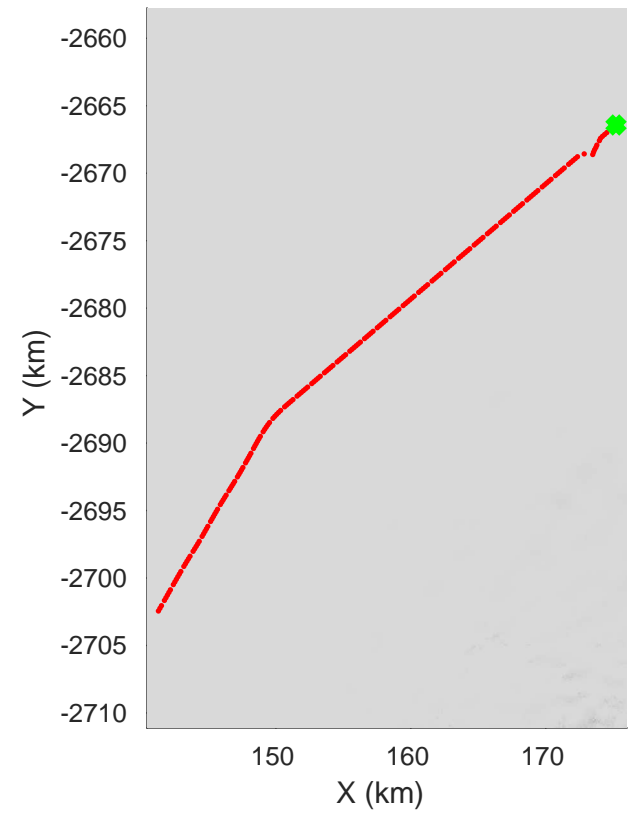
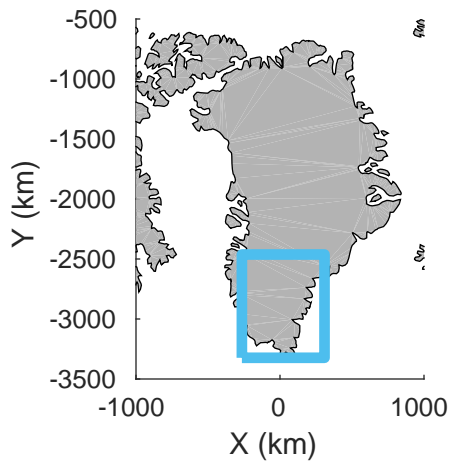


rds 2018_Greenland_P3: "Southeast Coastal" 20180425_01_040: 15:49:59.7 to 15:56:21.2 GPS



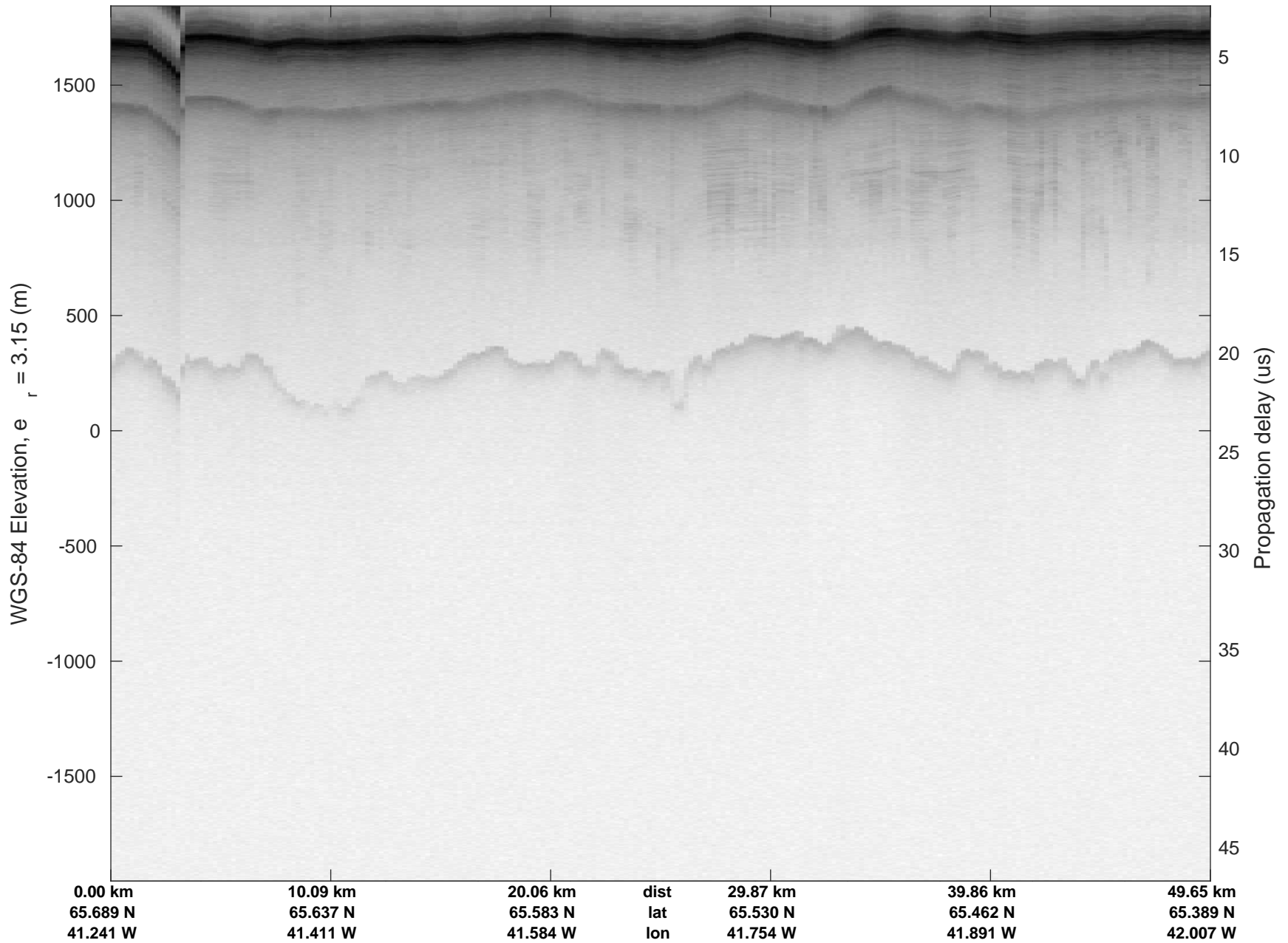
rds 2018_Greenland_P3: "Southeast Coastal" 20180425_01_040: 15:49:59.7 to 15:56:21.2 GPS



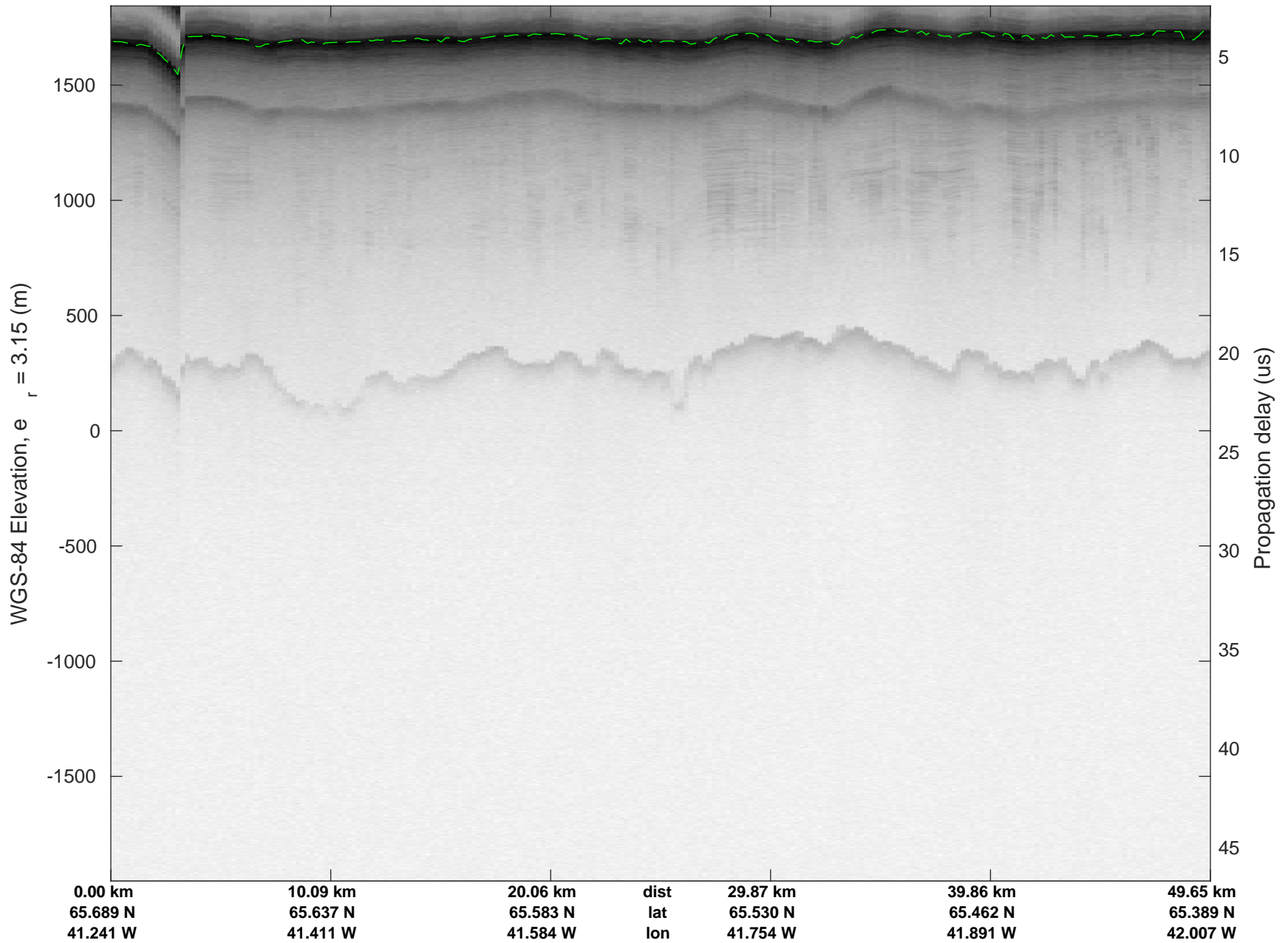


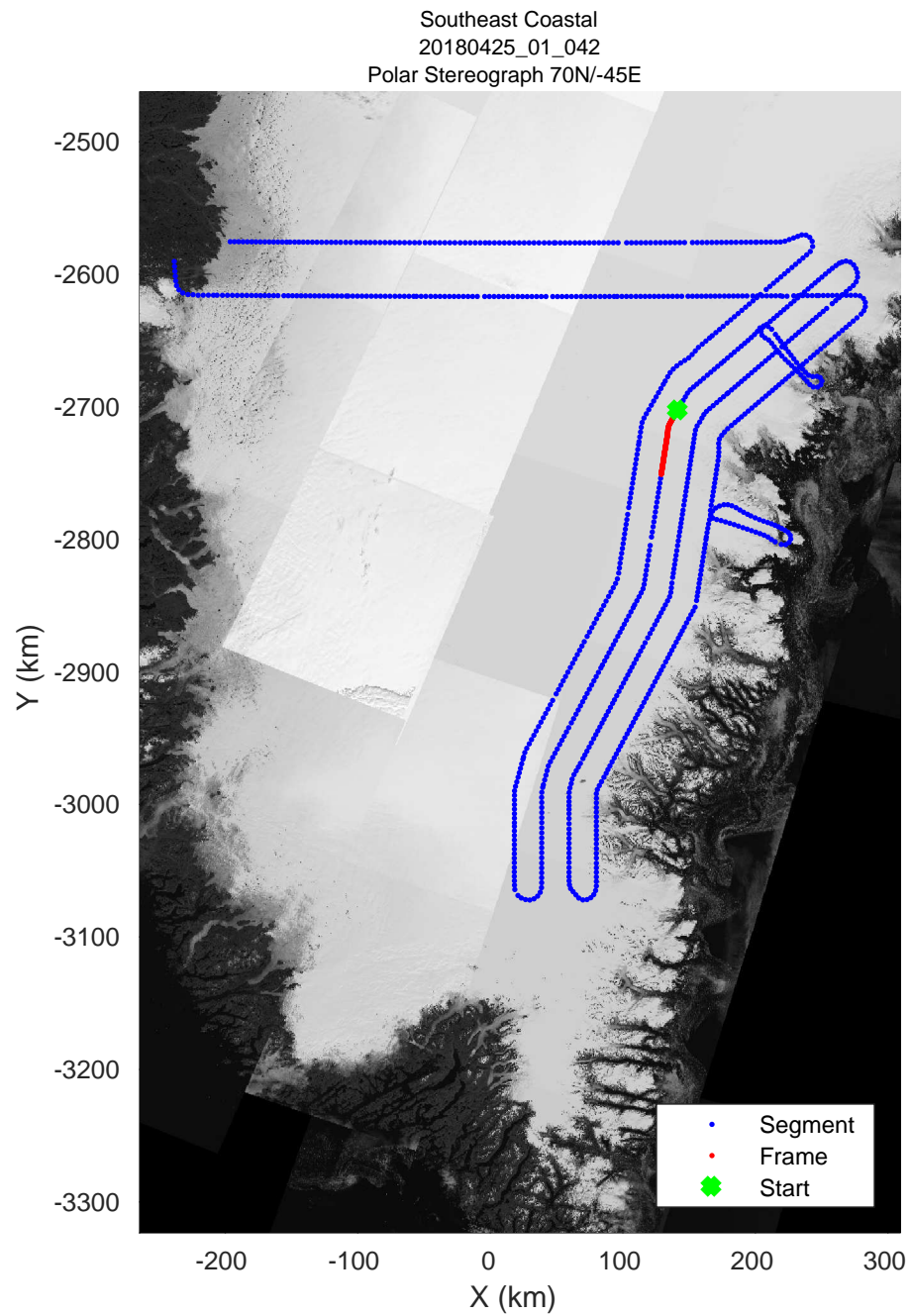
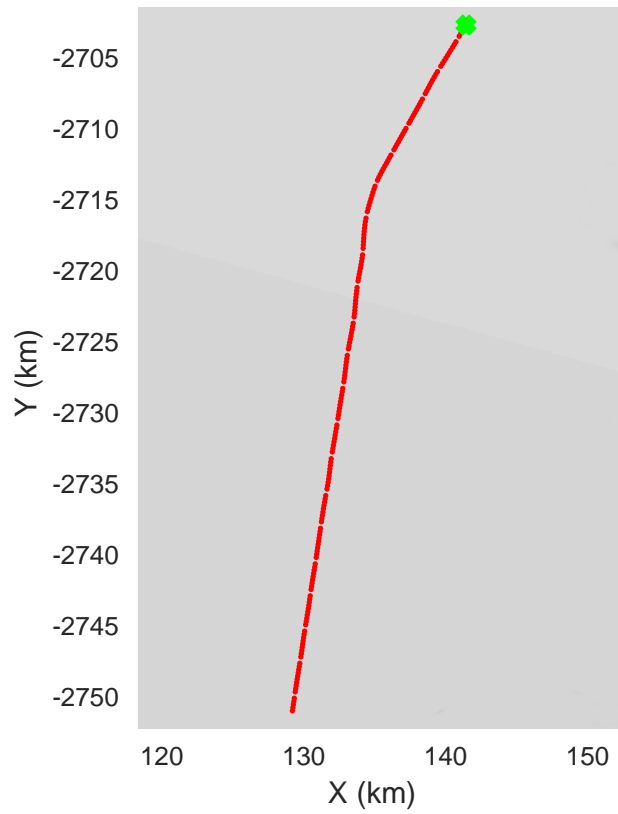
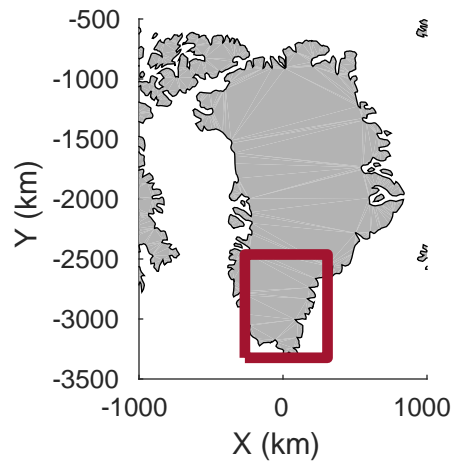
Southeast Coastal
20180425_01_041
Polar Stereograph 70N/-45E

rds 2018_Greenland_P3: "Southeast Coastal" 20180425_01_041: 15:56:23.2 to 16:02:38.4 GPS




rds 2018_Greenland_P3: "Southeast Coastal" 20180425_01_041: 15:56:23.2 to 16:02:38.4 GPS

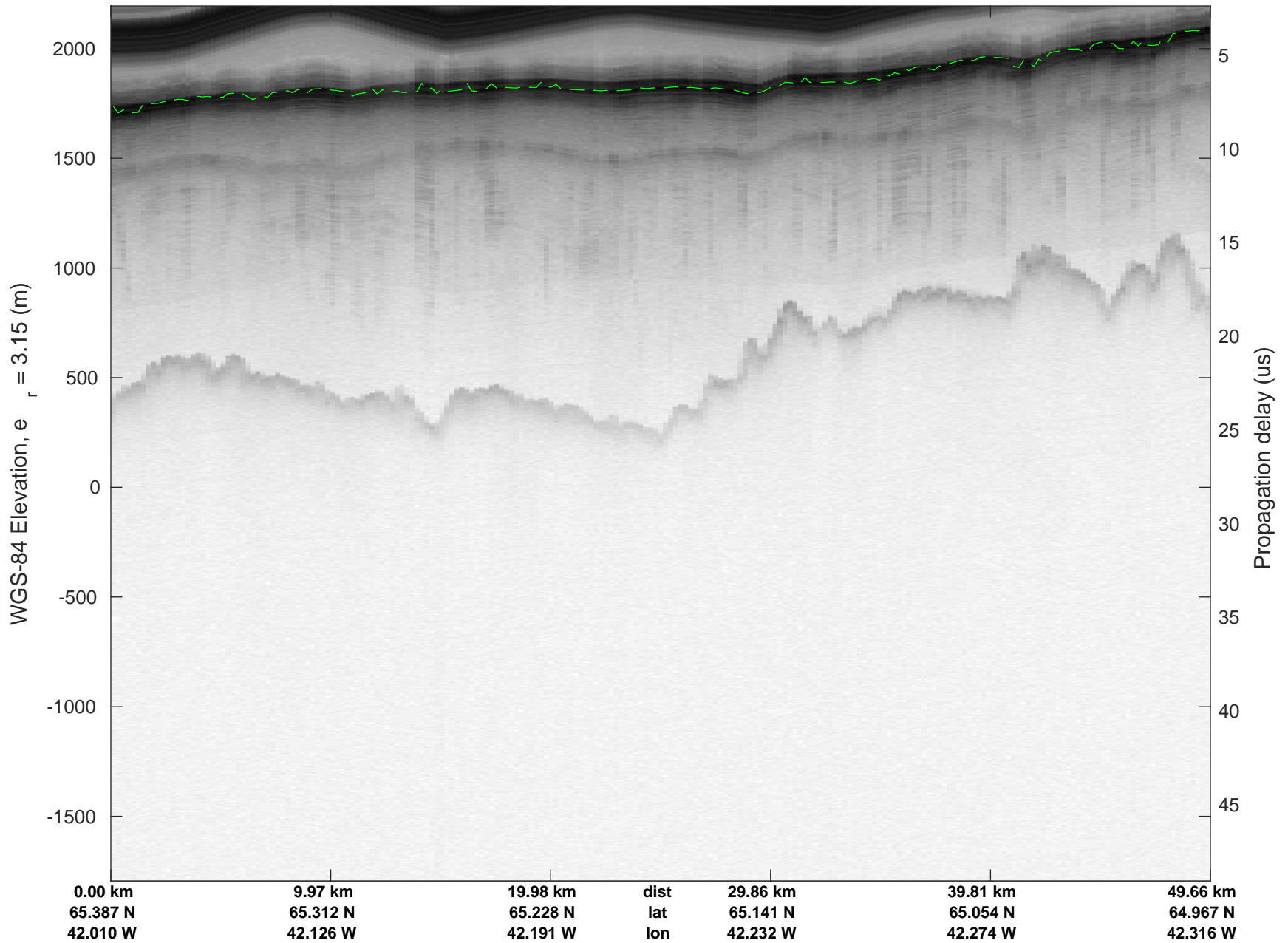


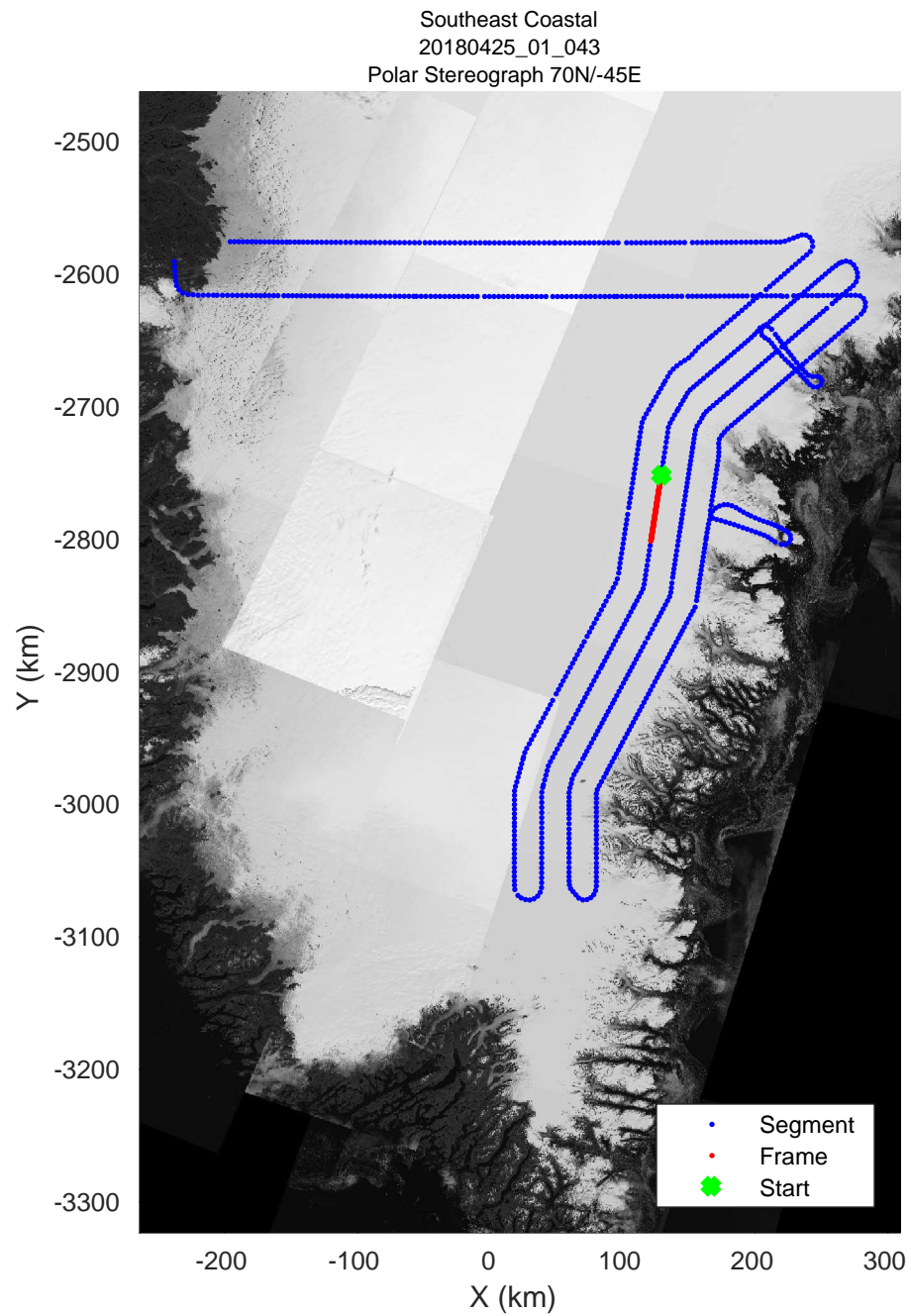
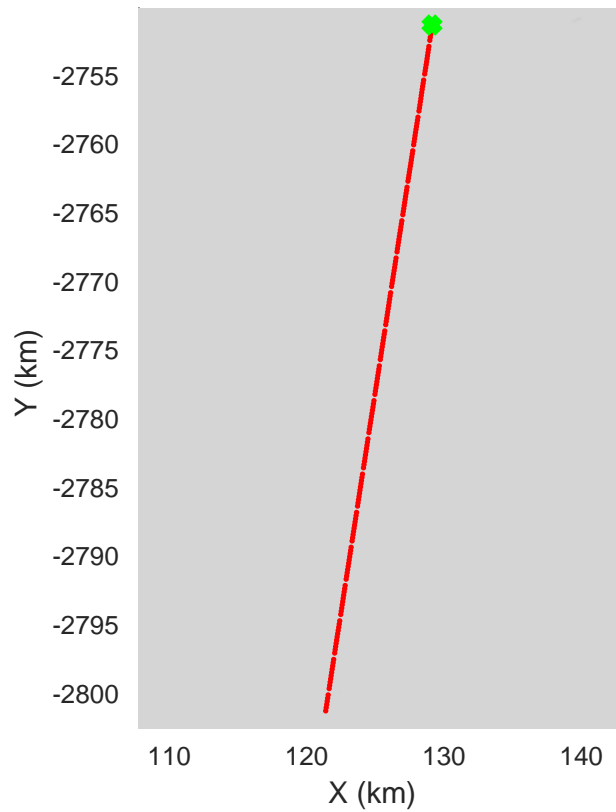
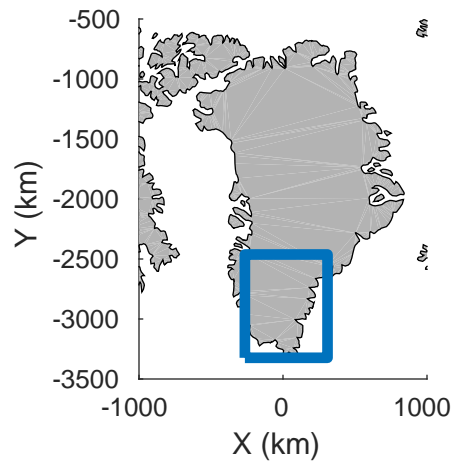


rds 2018_Greenland_P3: "Southeast Coastal" 20180425_01_042: 16:02:40.1 to 16:08:28.4 GPS




rds 2018_Greenland_P3: "Southeast Coastal" 20180425_01_042: 16:02:40.1 to 16:08:28.4 GPS




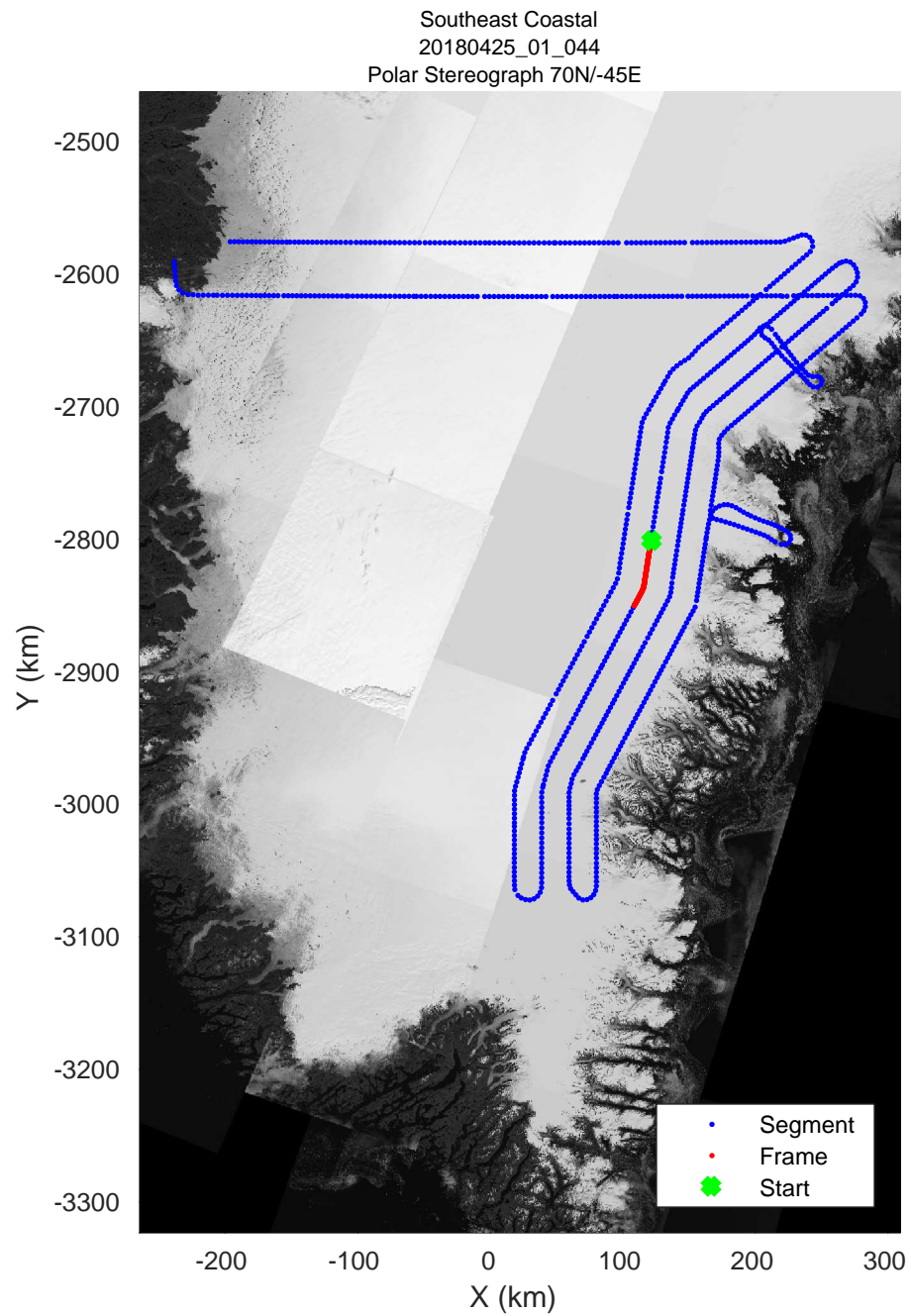
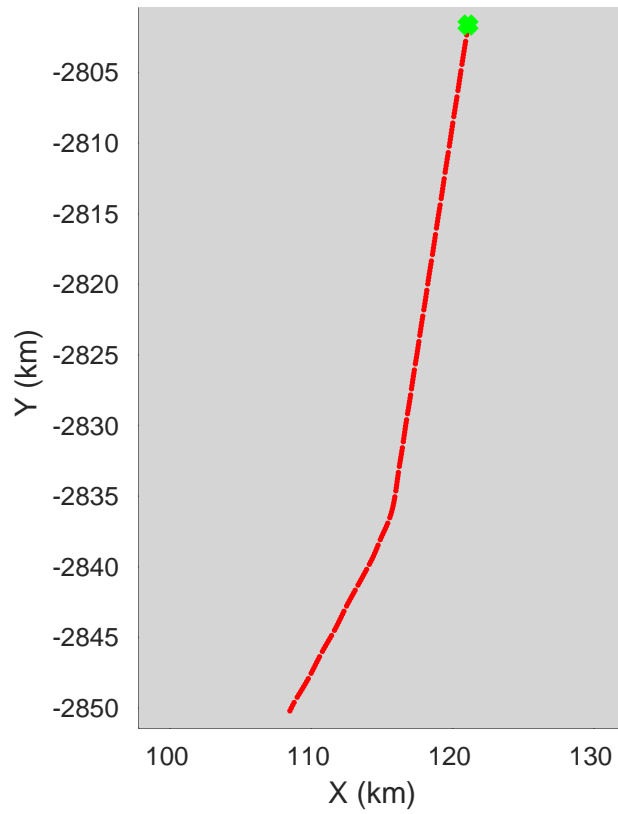
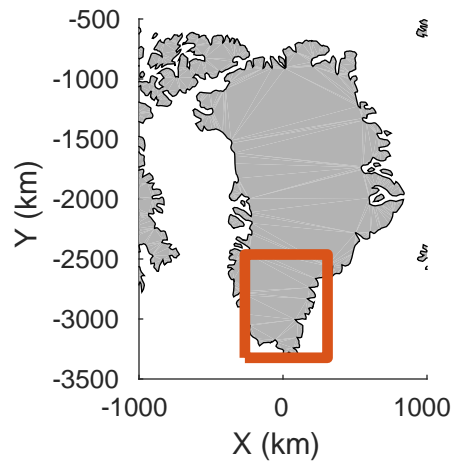


rds 2018_Greenland_P3: "Southeast Coastal" 20180425_01_043: 16:08:30.9 to 16:14:16.0 GPS




rds 2018_Greenland_P3: "Southeast Coastal" 20180425_01_043: 16:08:30.9 to 16:14:16.0 GPS




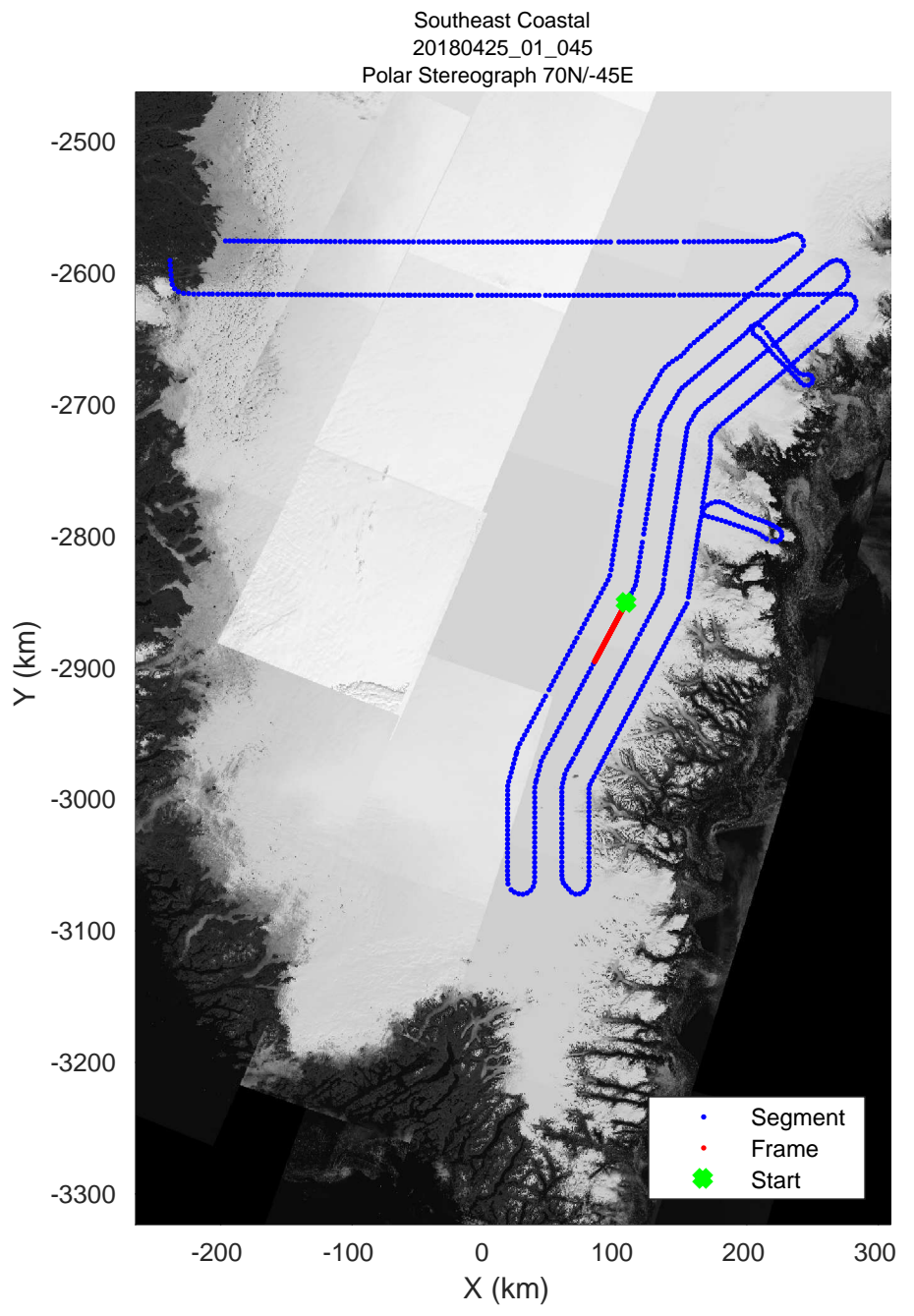
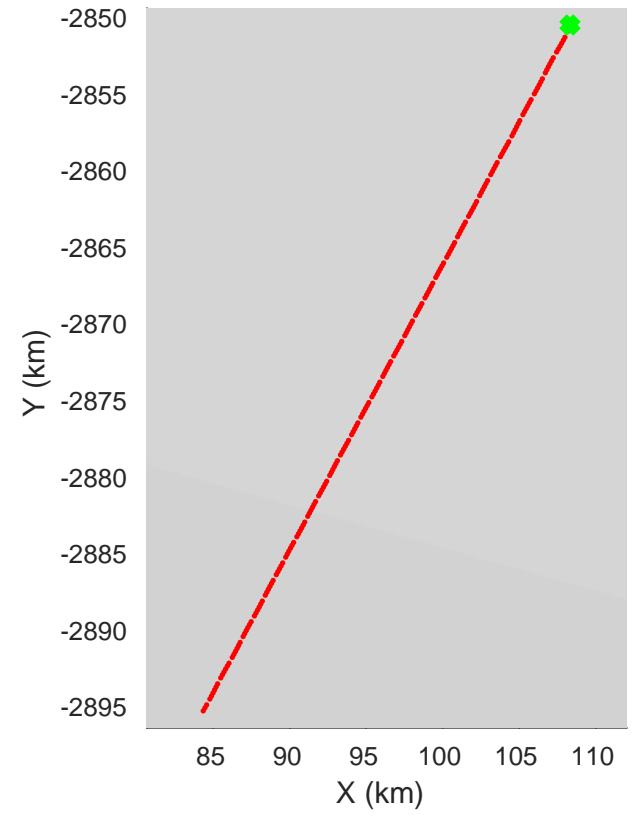
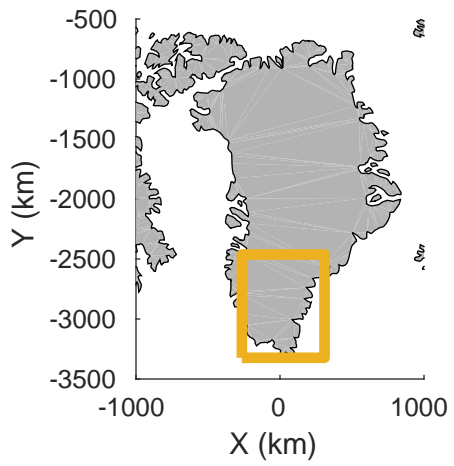


rds 2018_Greenland_P3: "Southeast Coastal" 20180425_01_044: 16:14:18.8 to 16:20:16.6 GPS




rds 2018_Greenland_P3: "Southeast Coastal" 20180425_01_044: 16:14:18.8 to 16:20:16.6 GPS

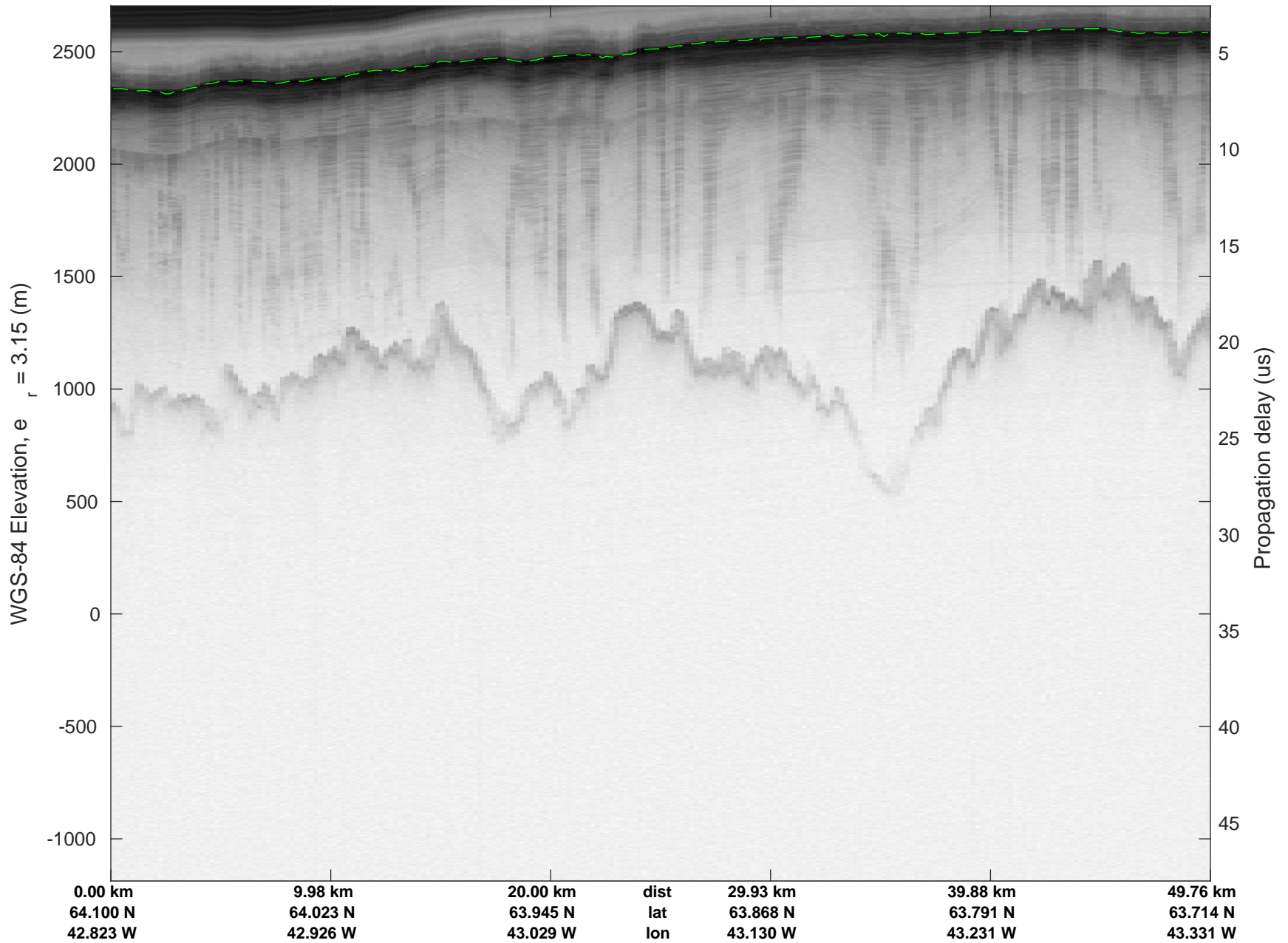


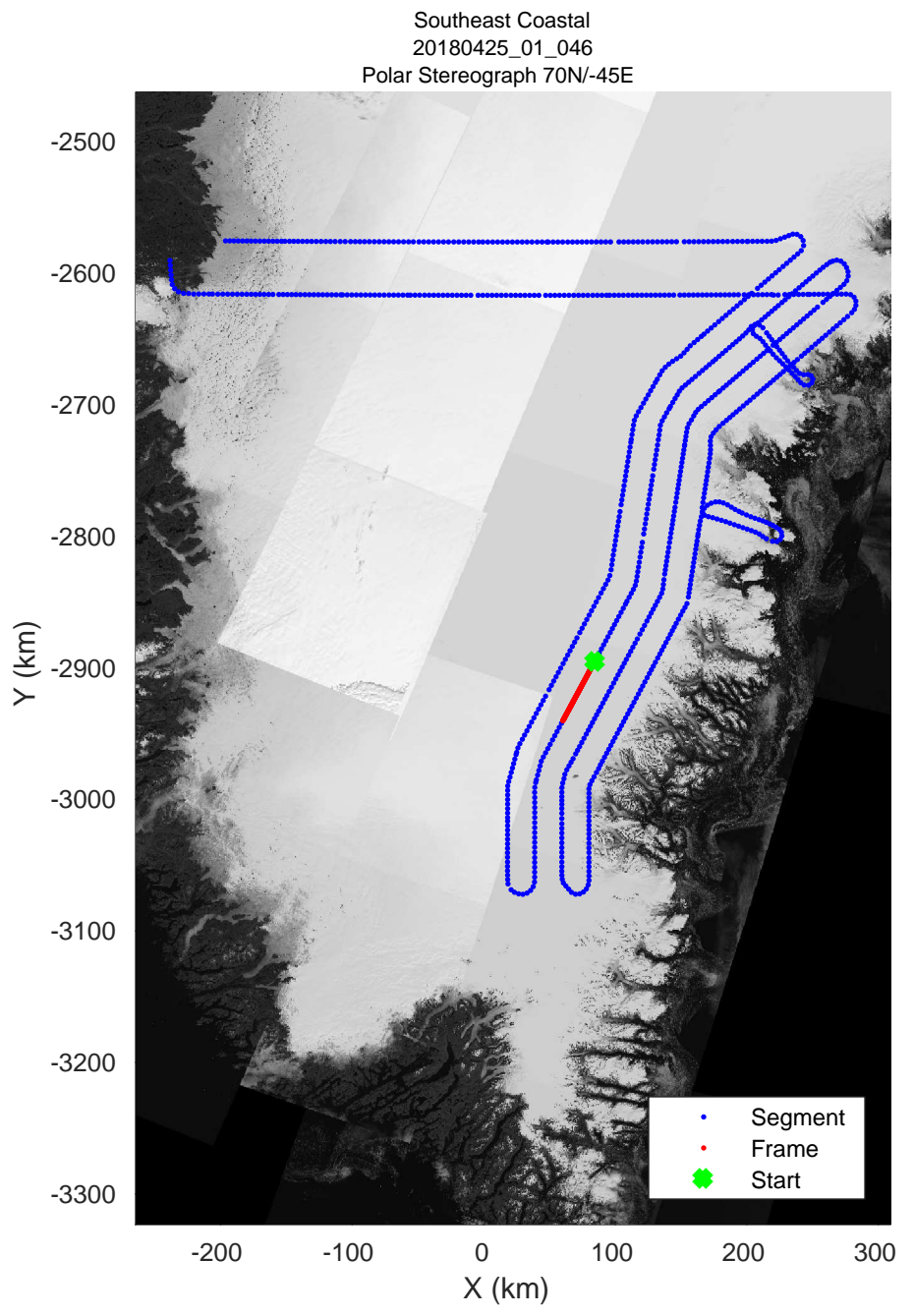
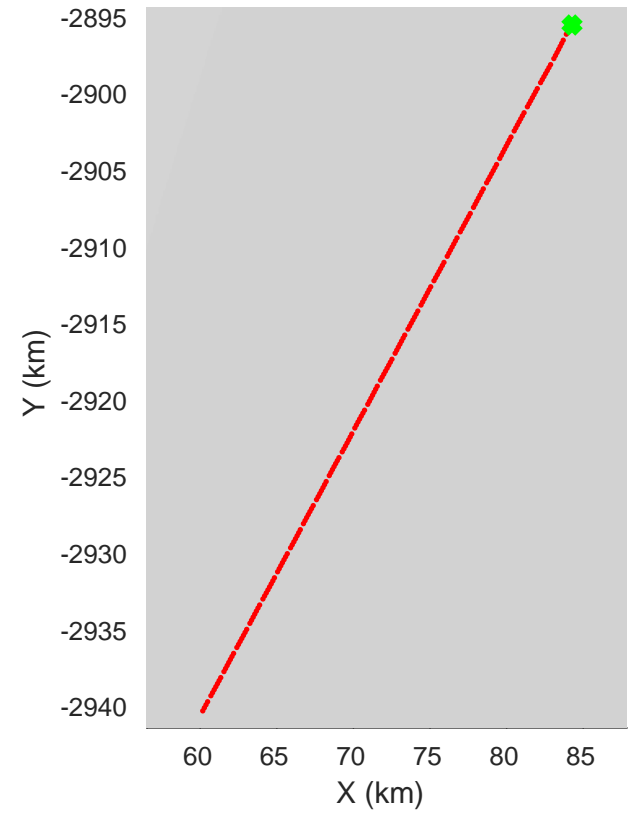
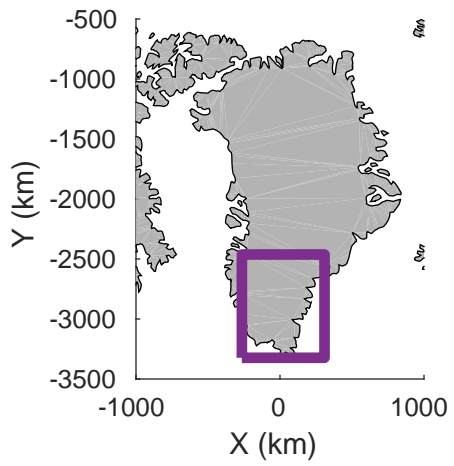


rds 2018_Greenland_P3: "Southeast Coastal" 20180425_01_045: 16:20:18.6 to 16:26:27.4 GPS




rds 2018_Greenland_P3: "Southeast Coastal" 20180425_01_045: 16:20:18.6 to 16:26:27.4 GPS




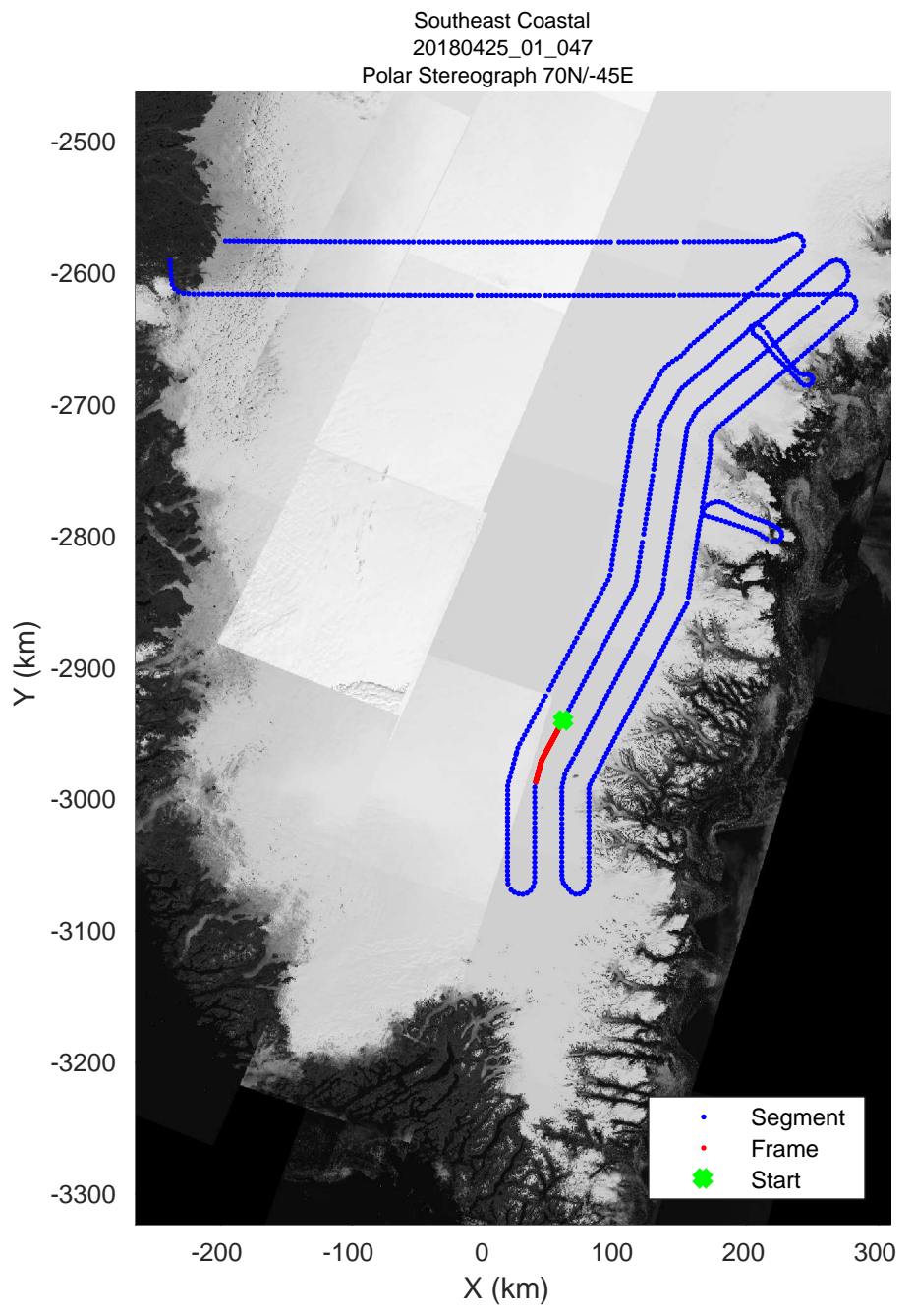
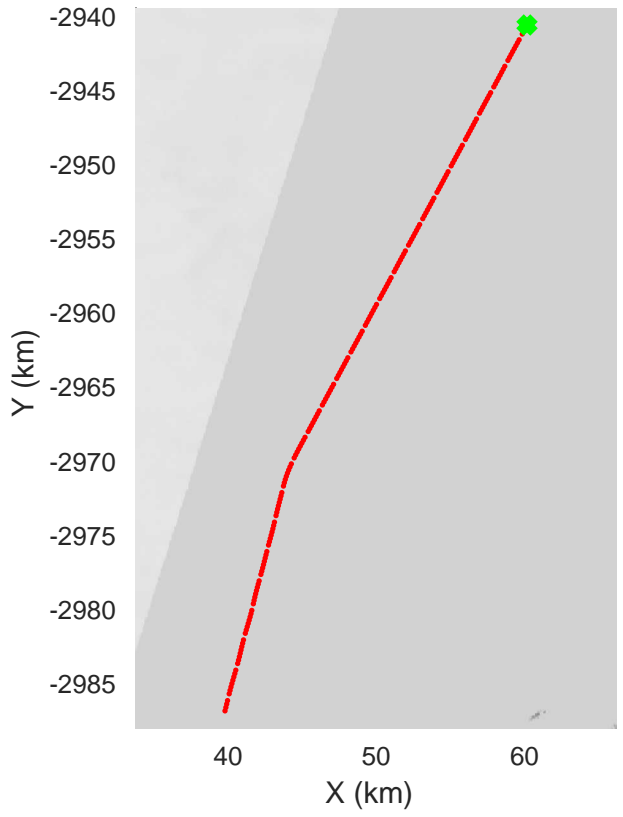
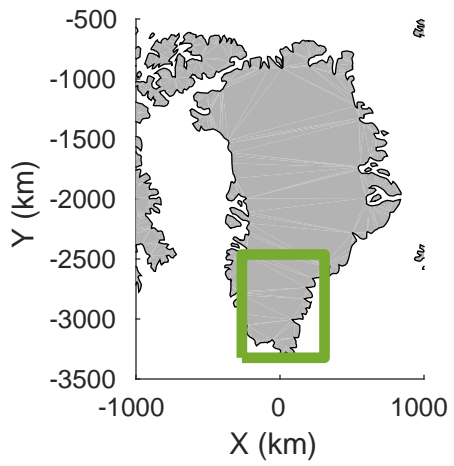


rds 2018_Greenland_P3: "Southeast Coastal" 20180425_01_046: 16:26:29.3 to 16:32:28.7 GPS




rds 2018_Greenland_P3: "Southeast Coastal" 20180425_01_046: 16:26:29.3 to 16:32:28.7 GPS




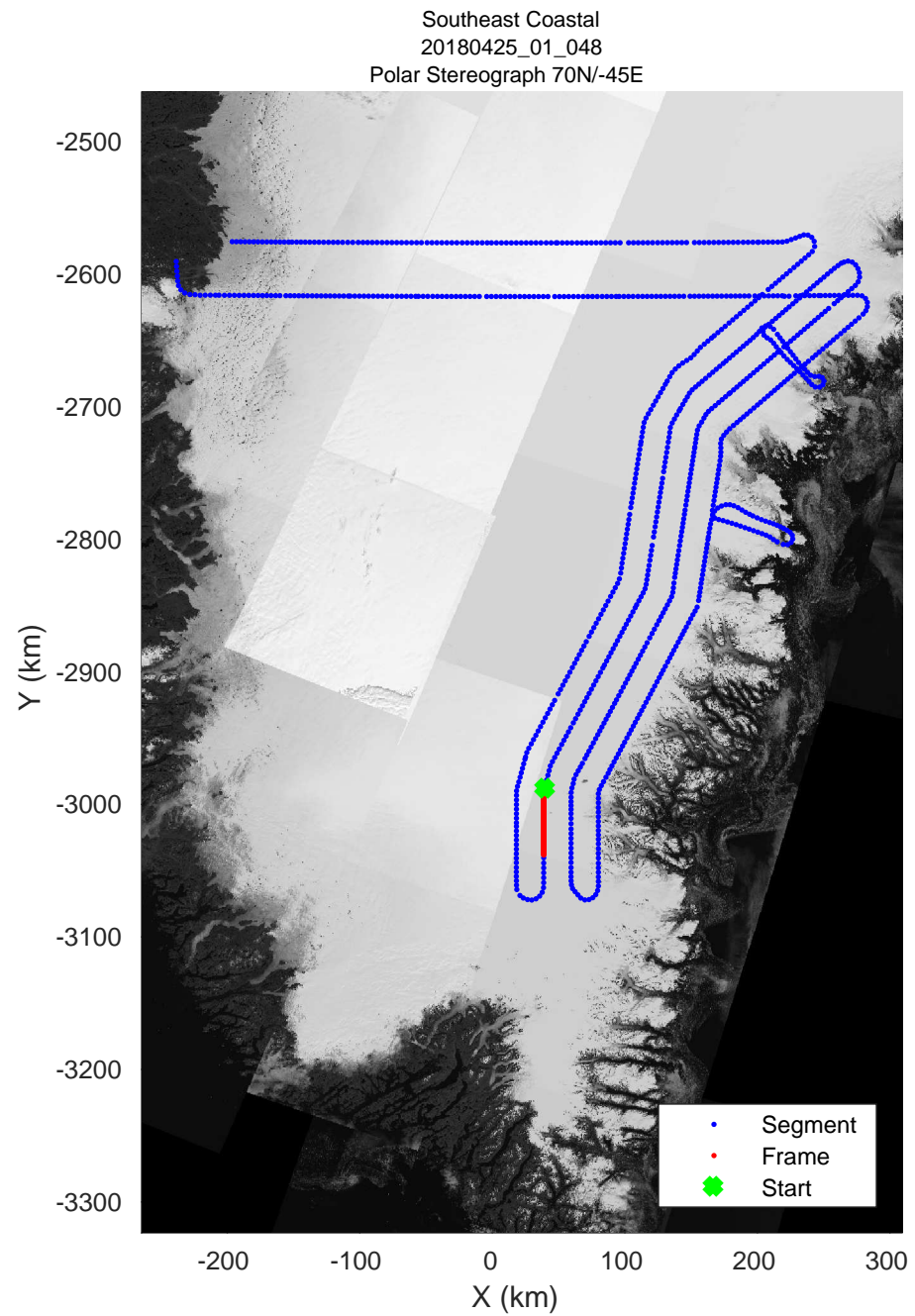
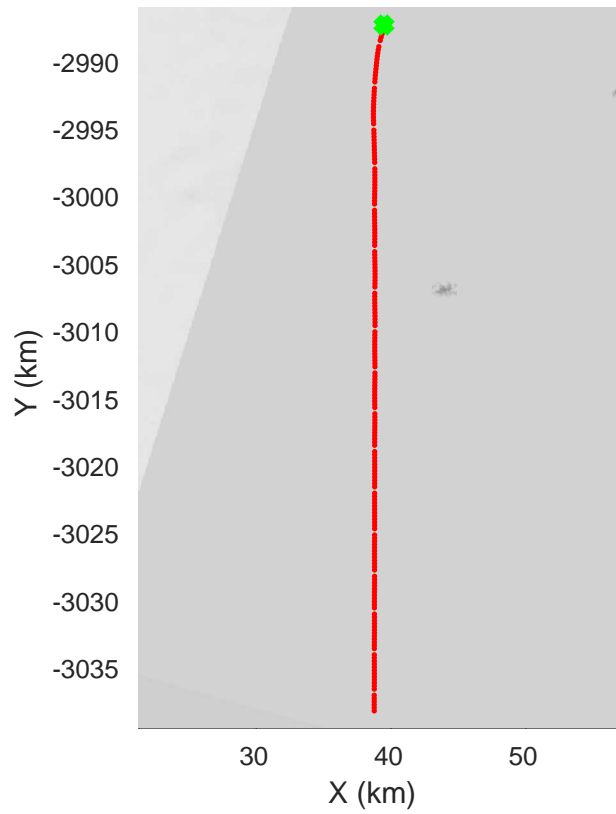
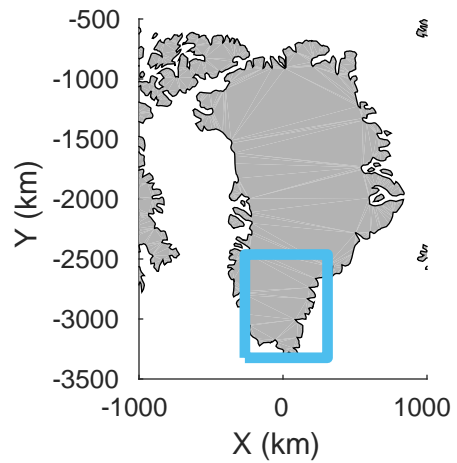


rds 2018_Greenland_P3: "Southeast Coastal" 20180425_01_047: 16:32:31.3 to 16:38:25.9 GPS




rds 2018_Greenland_P3: "Southeast Coastal" 20180425_01_047: 16:32:31.3 to 16:38:25.9 GPS

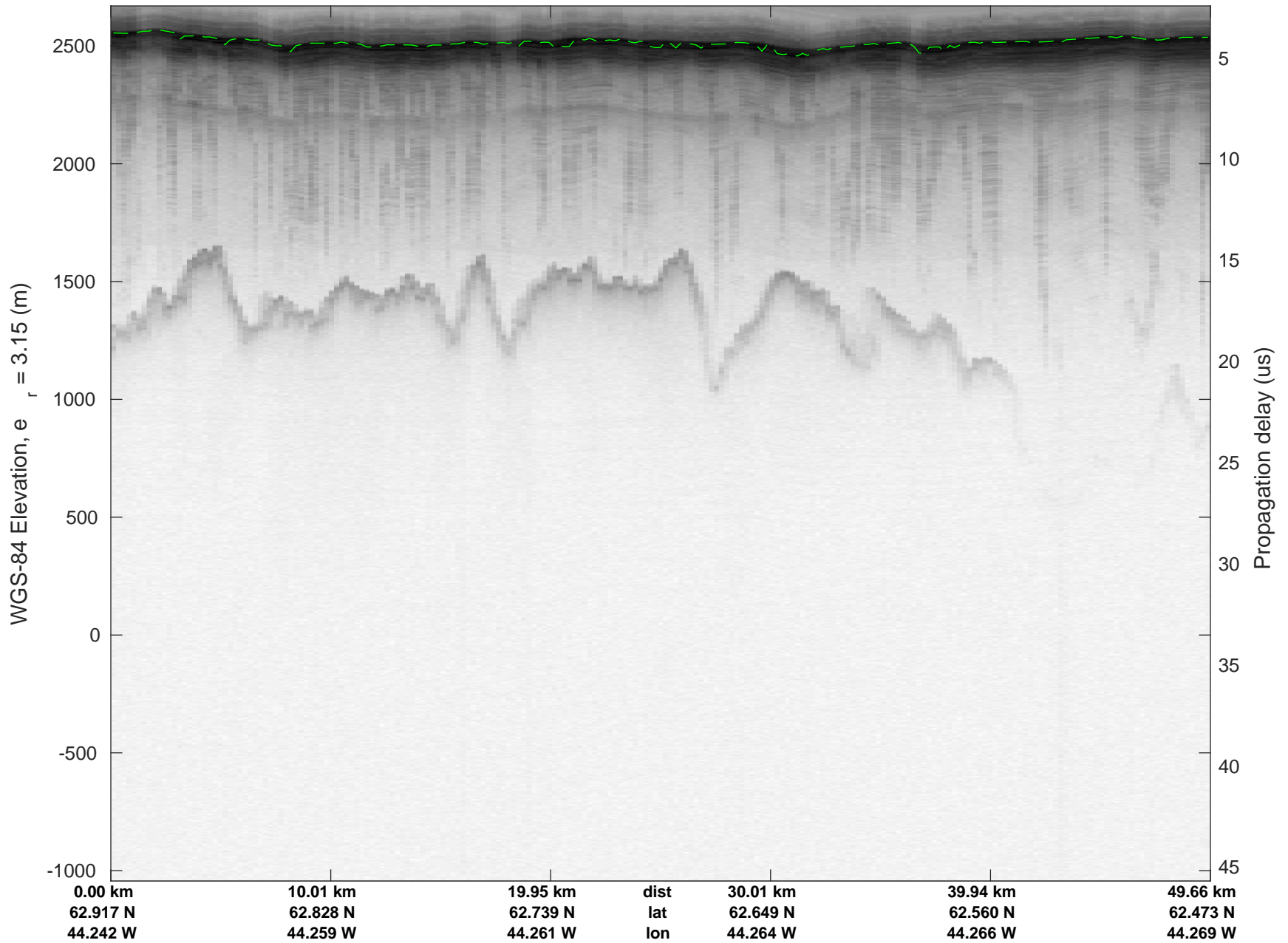


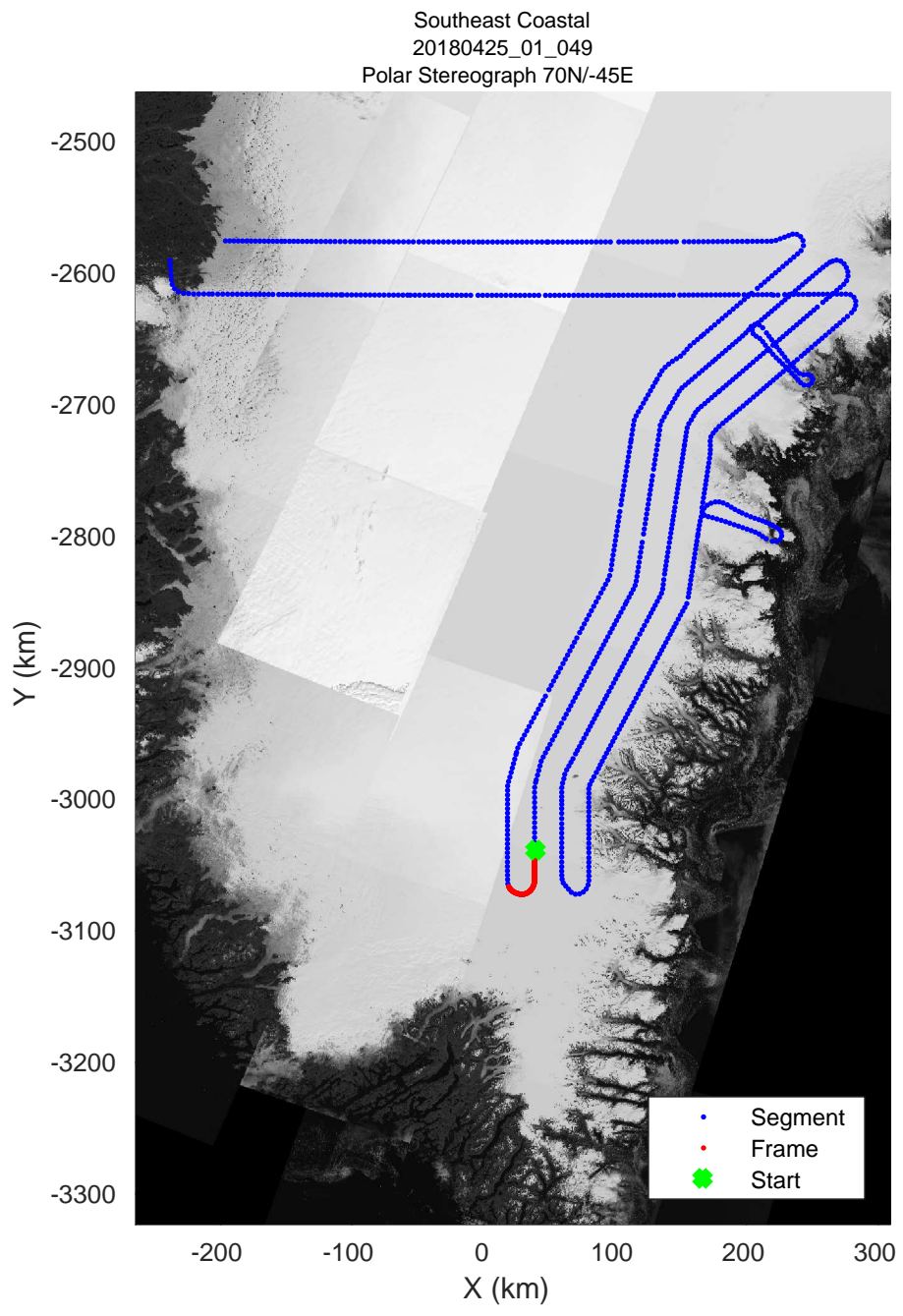
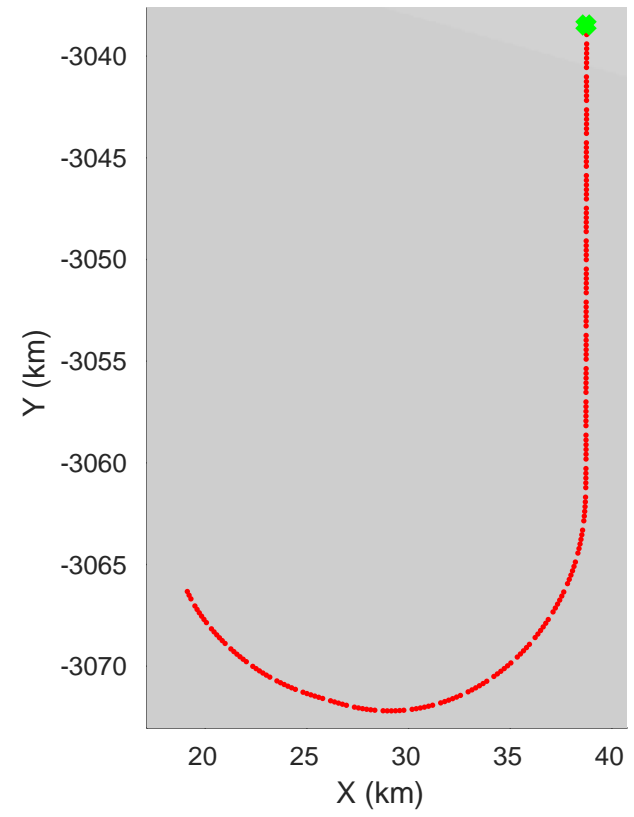
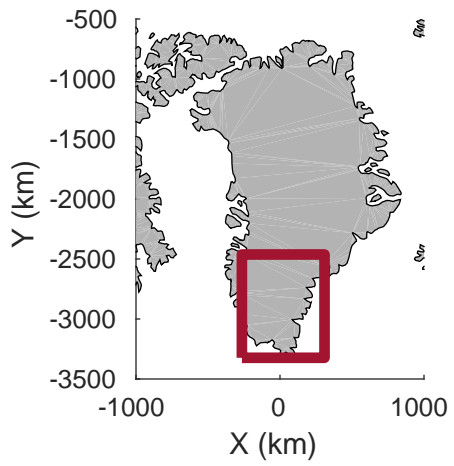


rds 2018_Greenland_P3: "Southeast Coastal" 20180425_01_048: 16:38:28.6 to 16:44:10.6 GPS




rds 2018_Greenland_P3: "Southeast Coastal" 20180425_01_048: 16:38:28.6 to 16:44:10.6 GPS

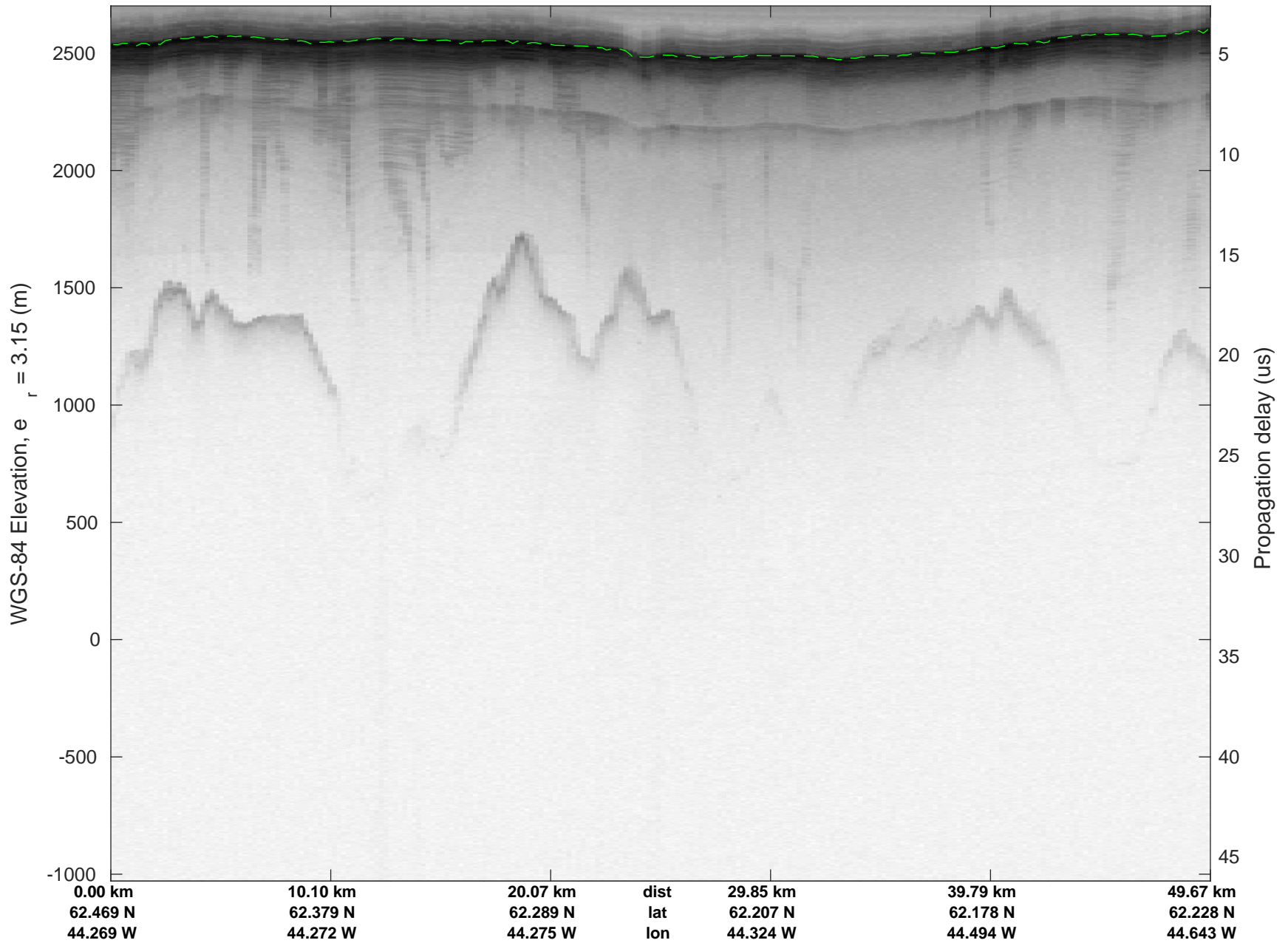


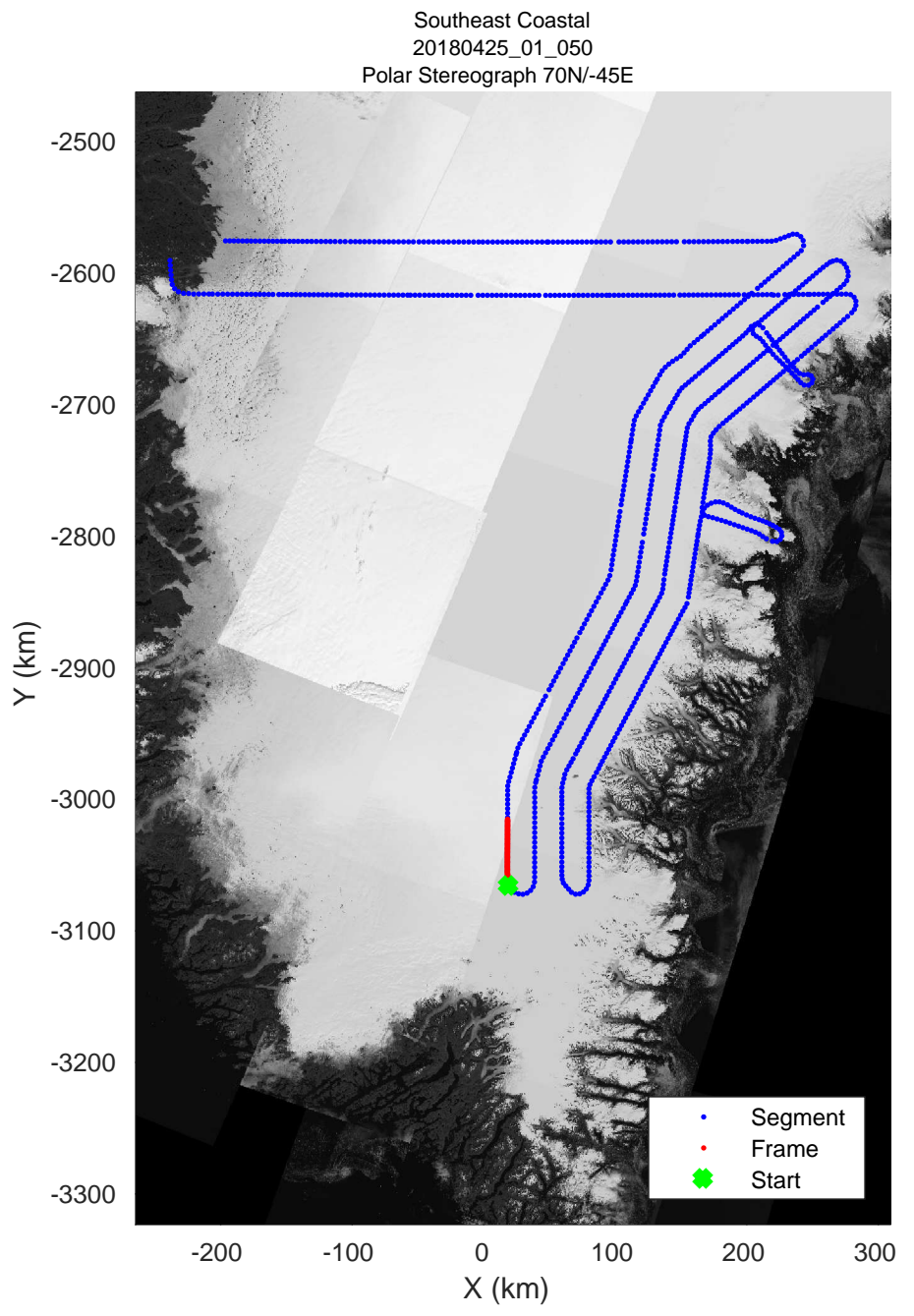
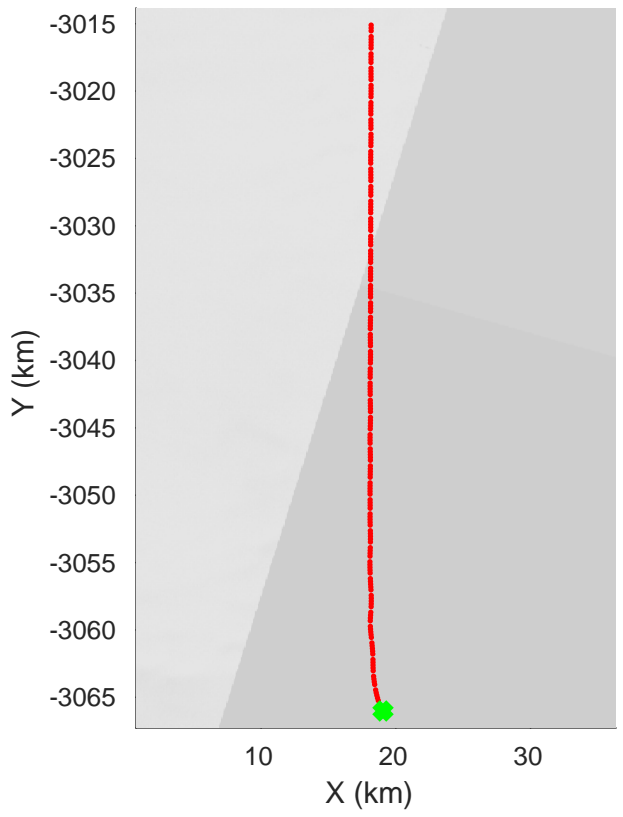
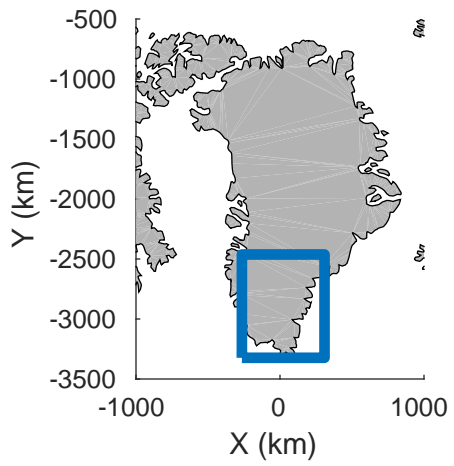


rds 2018_Greenland_P3: "Southeast Coastal" 20180425_01_049: 16:44:13.1 to 16:50:22.0 GPS

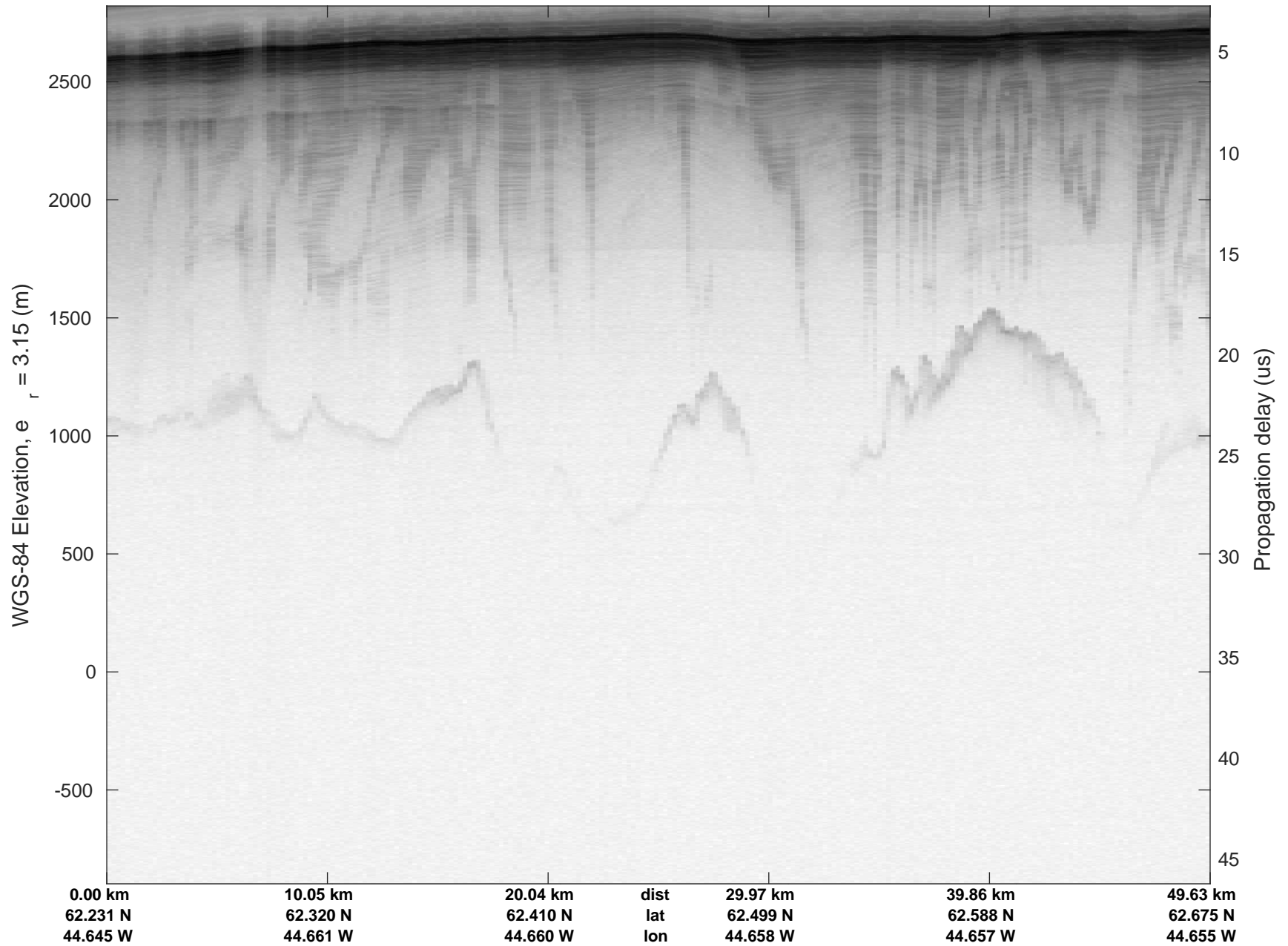


rds 2018_Greenland_P3: "Southeast Coastal" 20180425_01_049: 16:44:13.1 to 16:50:22.0 GPS

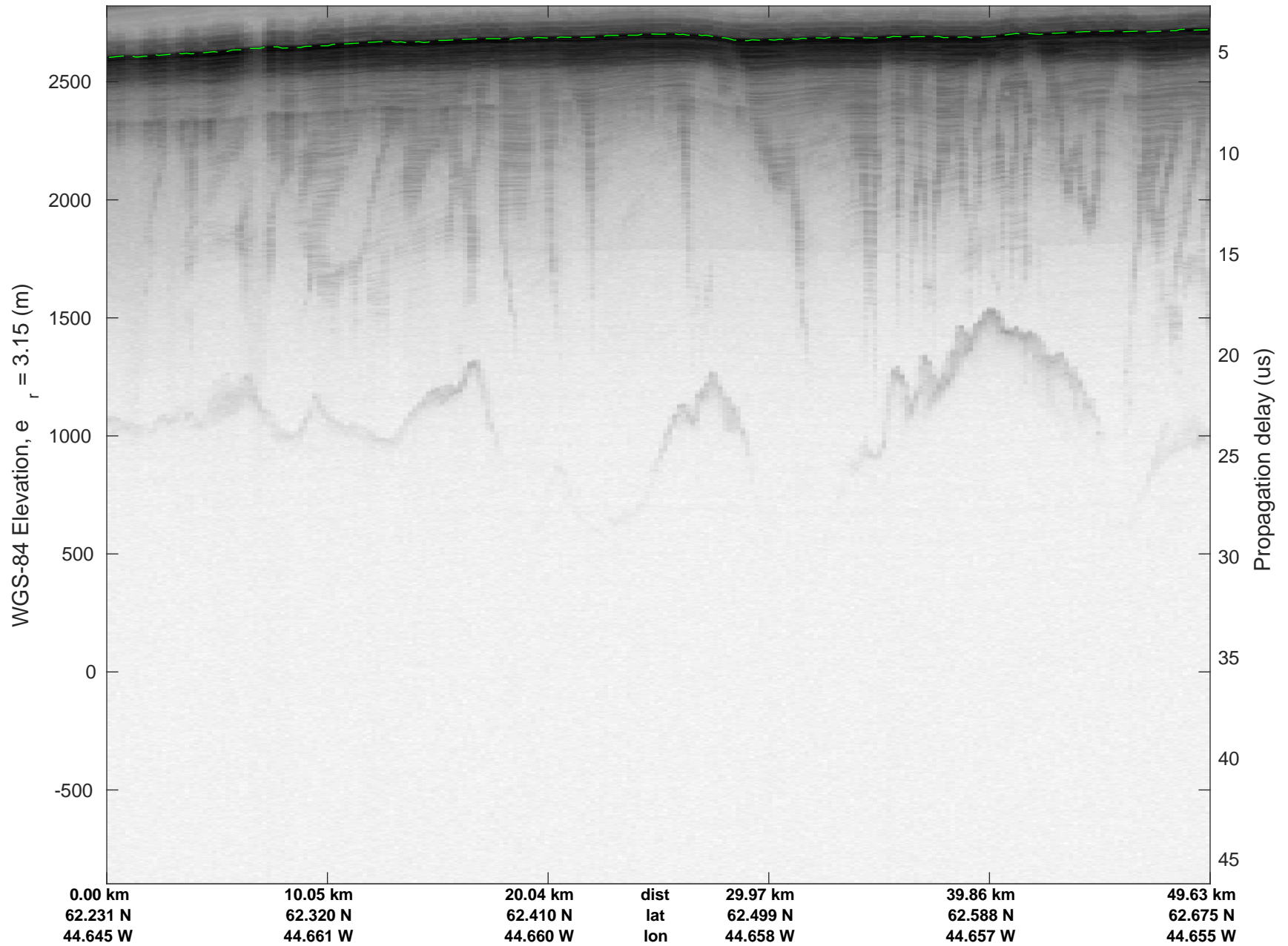


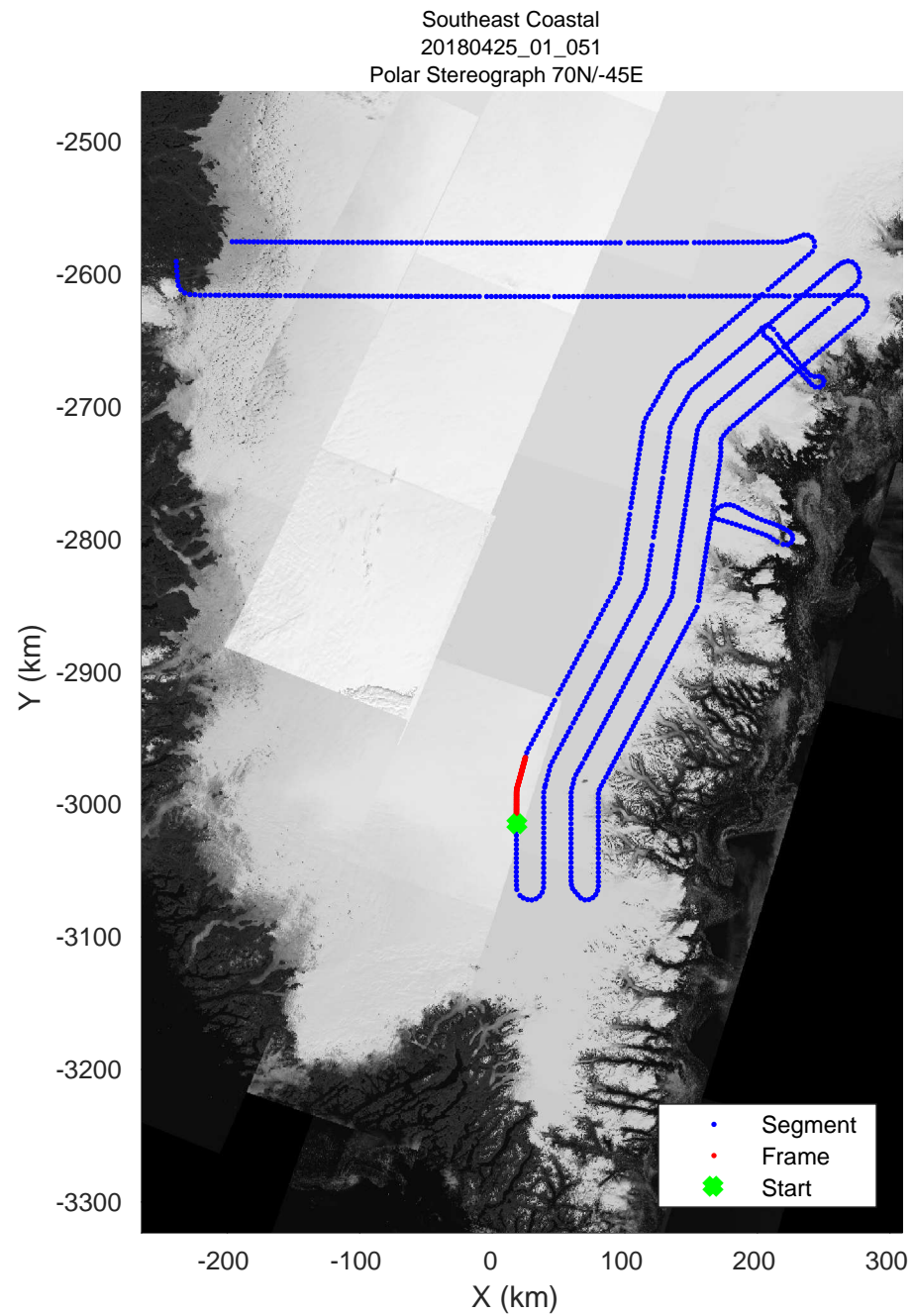
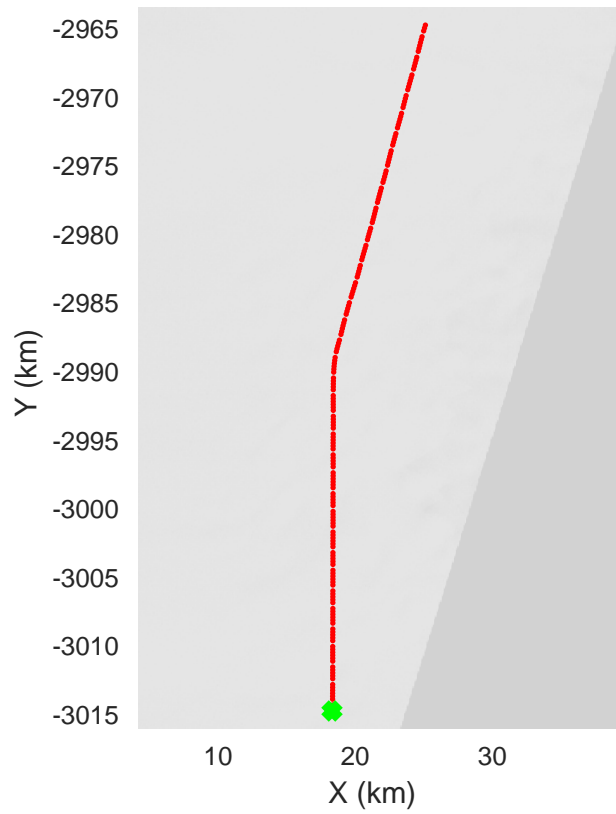
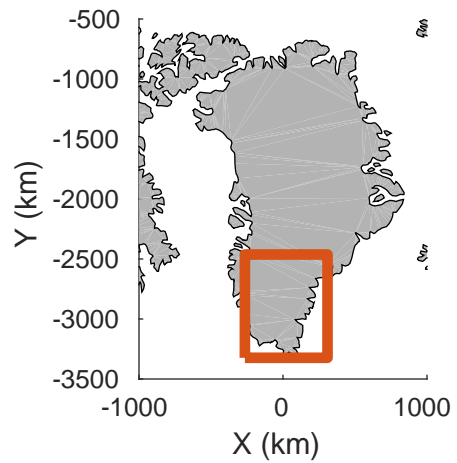


rds 2018_Greenland_P3: "Southeast Coastal" 20180425_01_050: 16:50:24.7 to 16:56:46.2 GPS

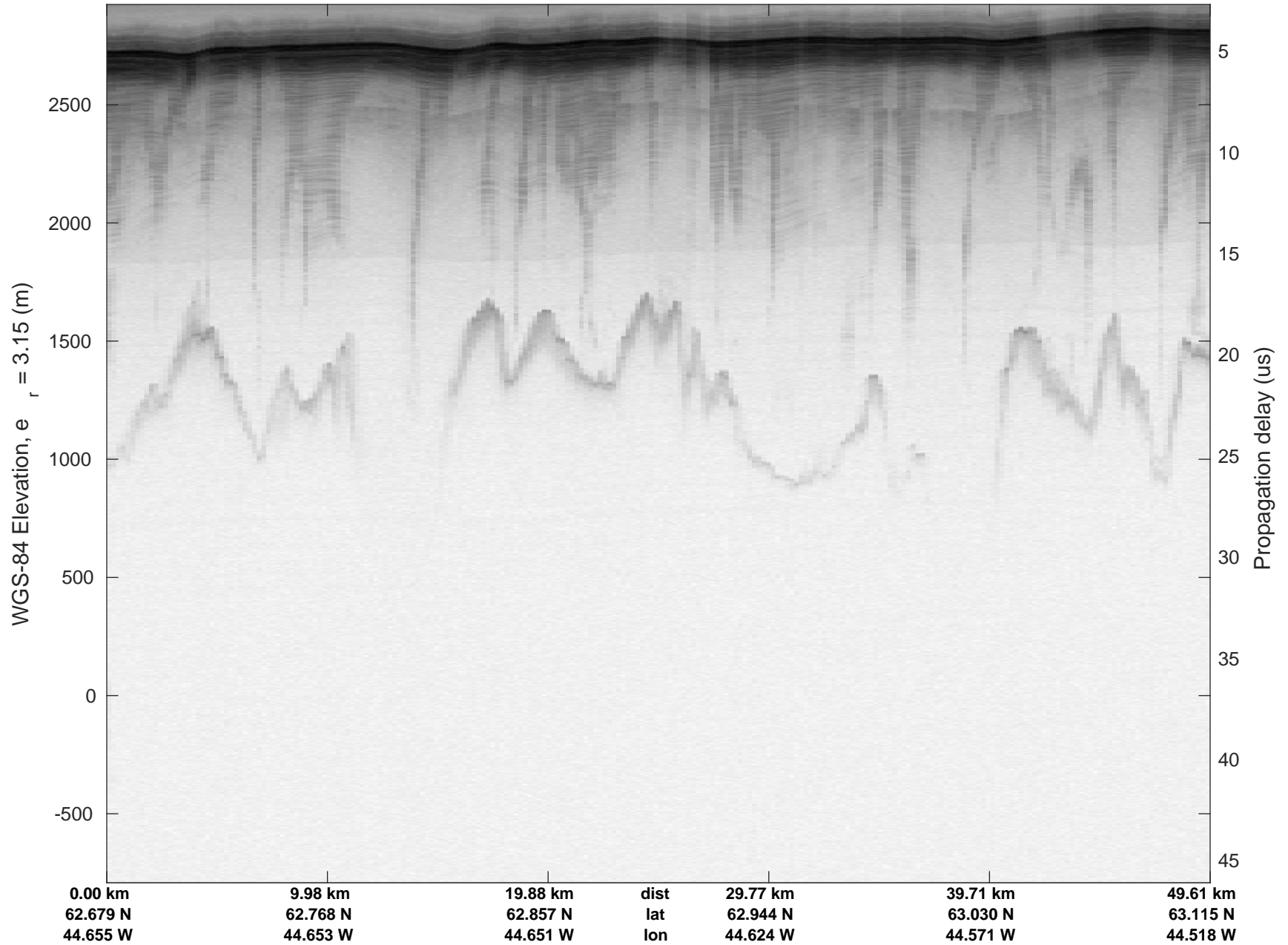


rds 2018_Greenland_P3: "Southeast Coastal" 20180425_01_050: 16:50:24.7 to 16:56:46.2 GPS

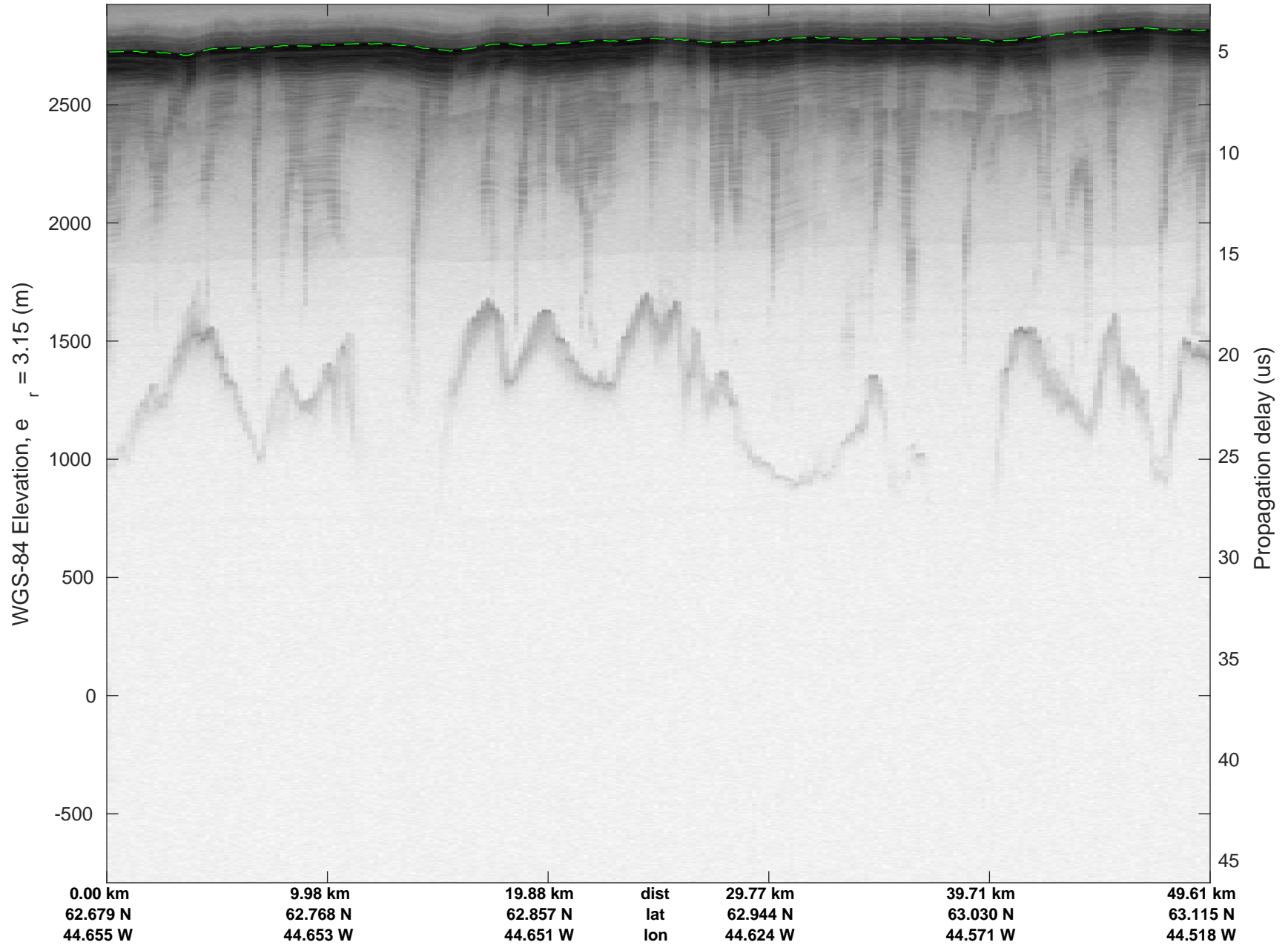


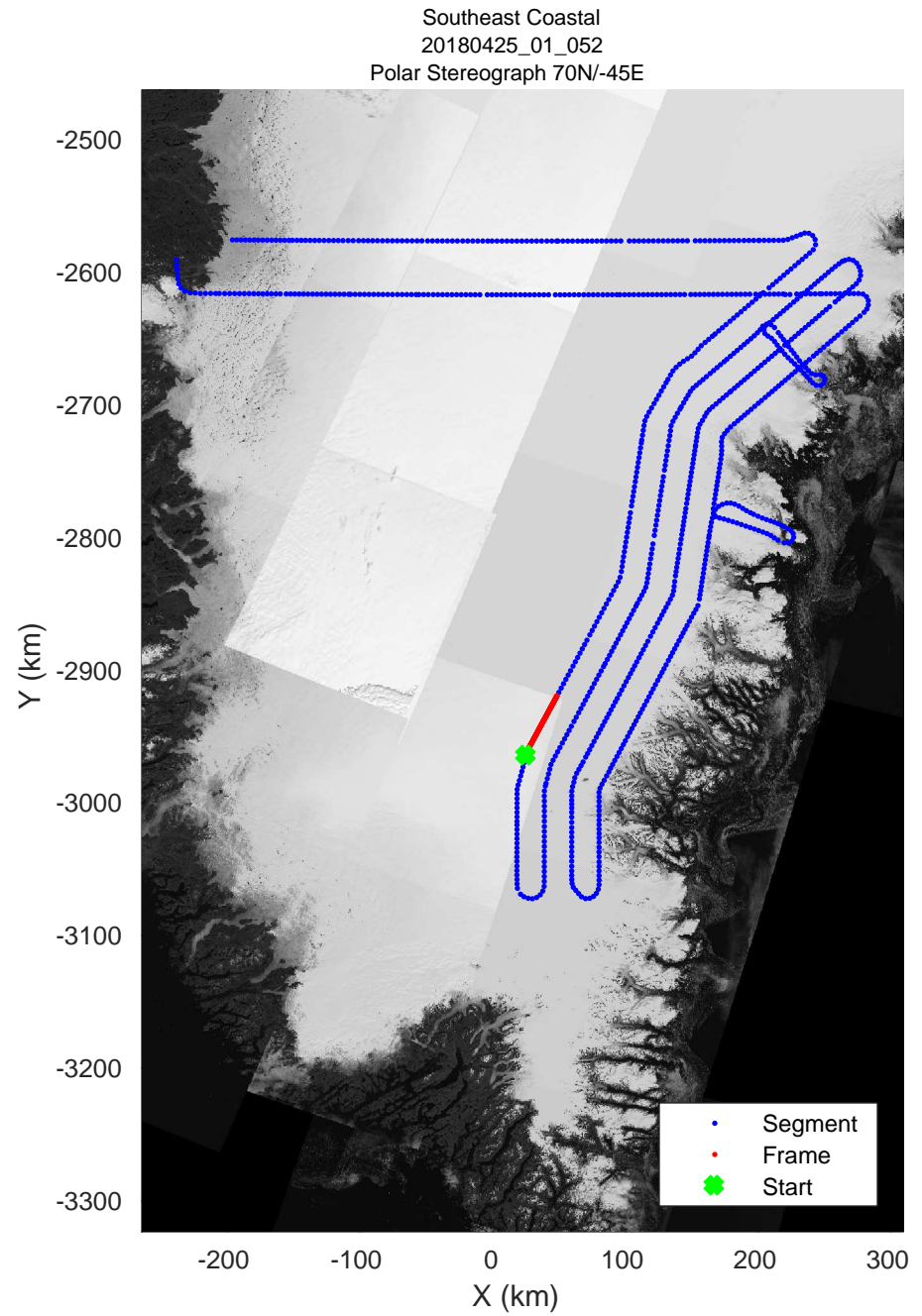
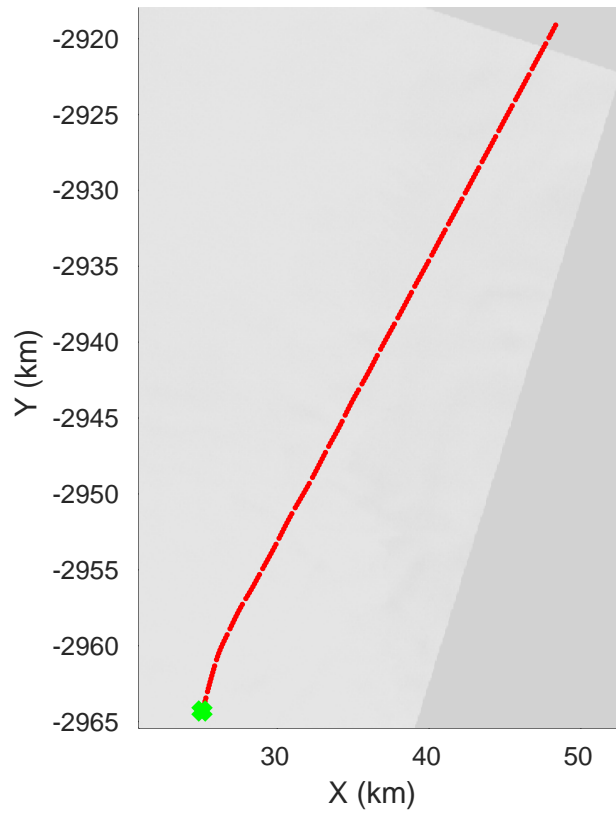
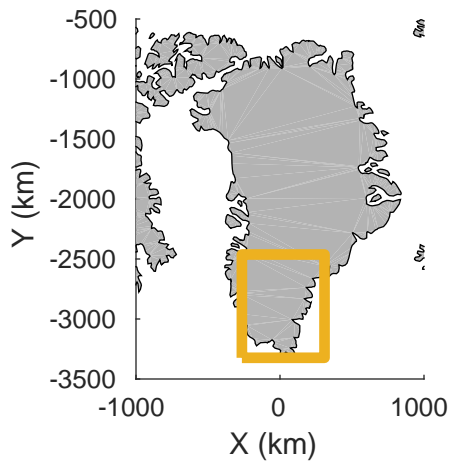


rds 2018_Greenland_P3: "Southeast Coastal" 20180425_01_051: 16:56:49.3 to 17:03:01.3 GPS

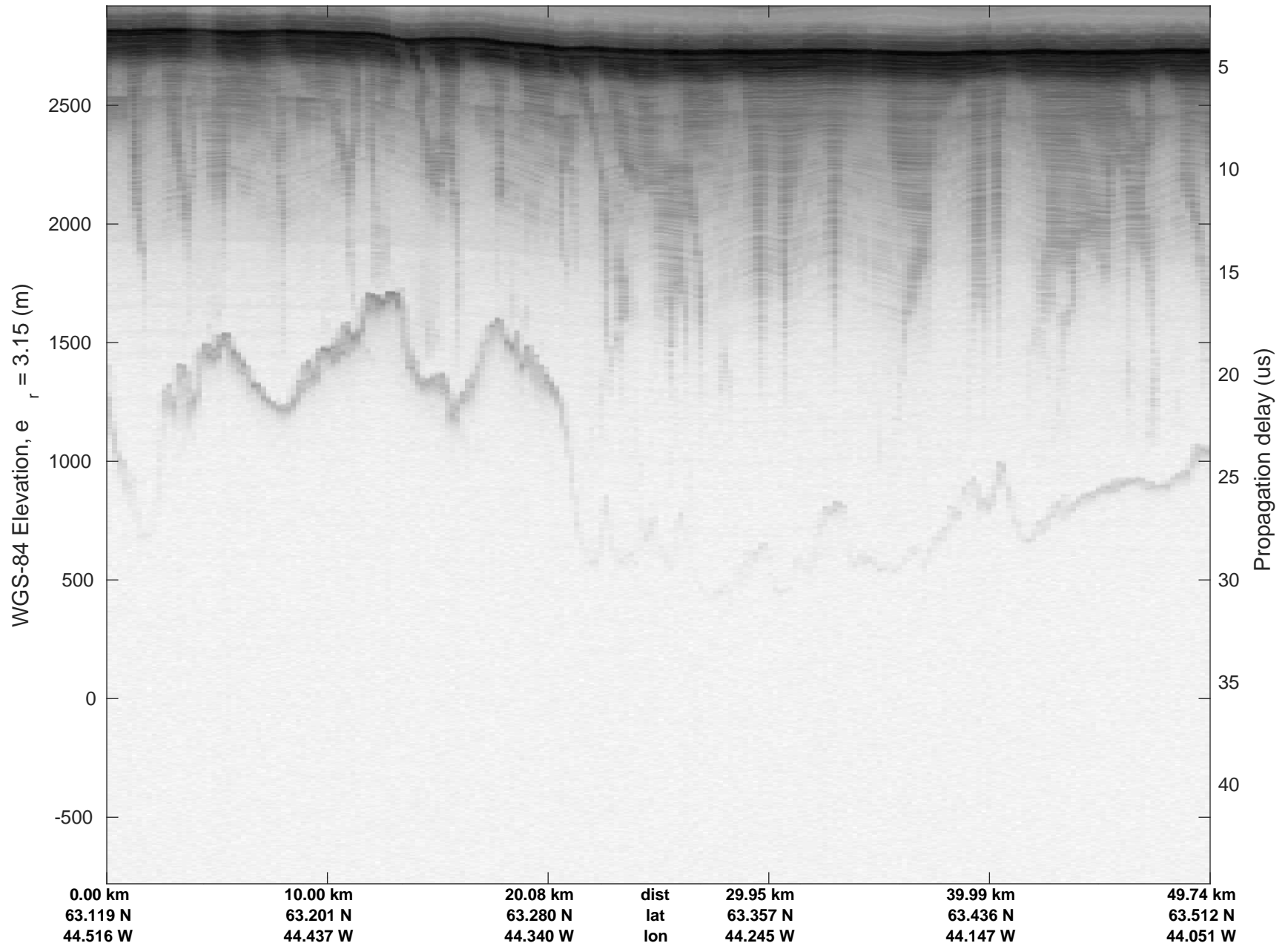


rds 2018_Greenland_P3: "Southeast Coastal" 20180425_01_051: 16:56:49.3 to 17:03:01.3 GPS

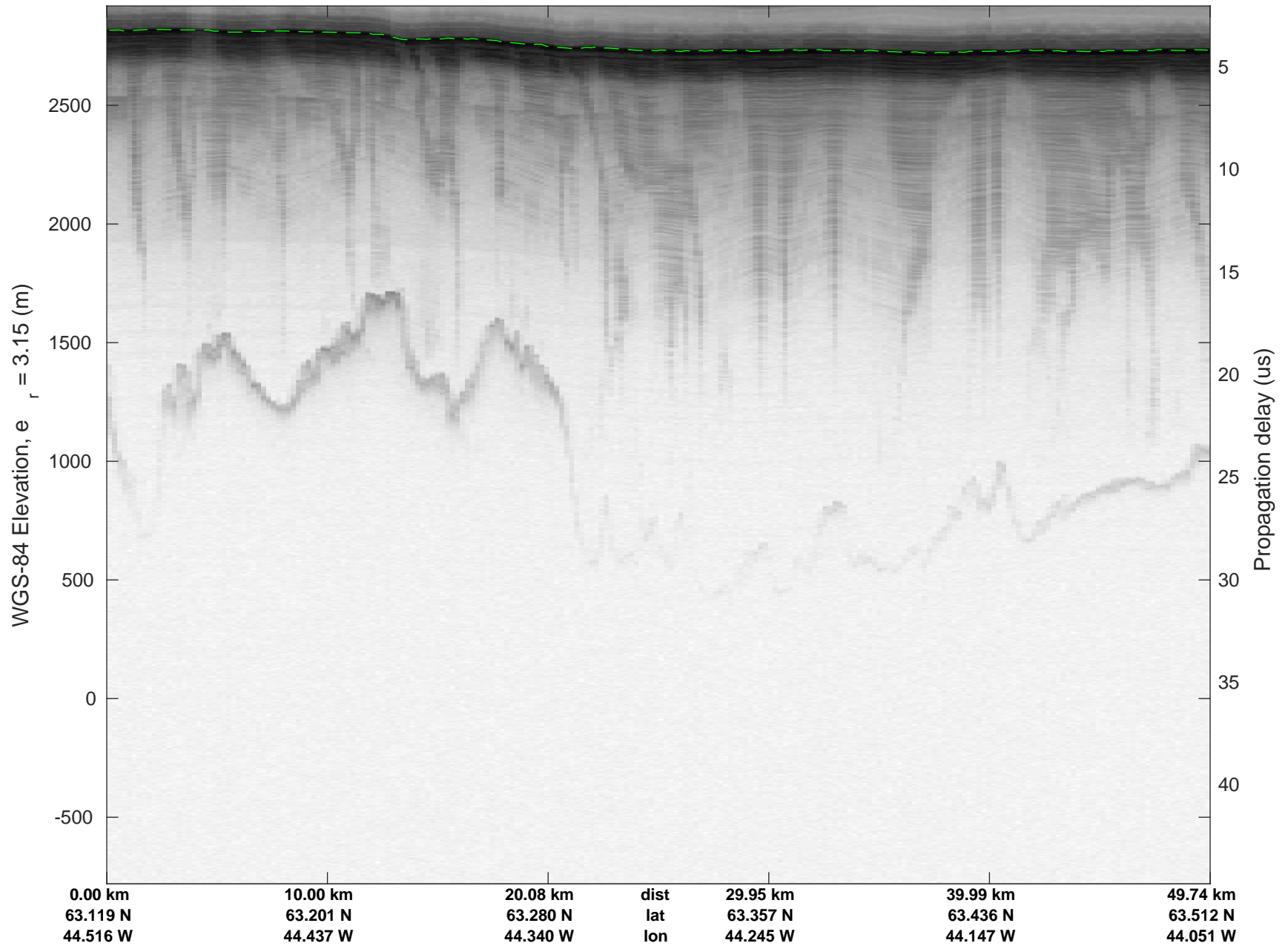


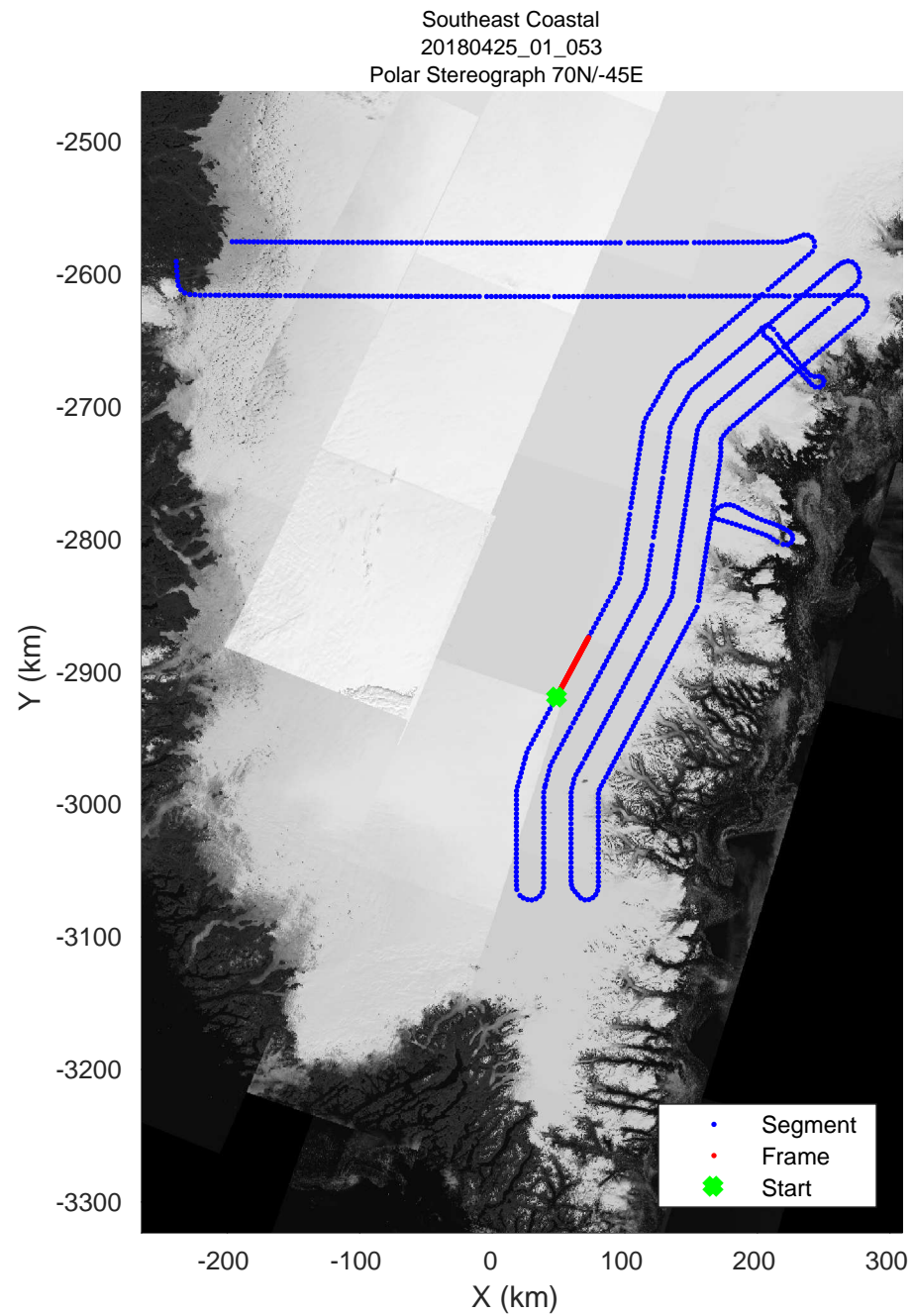
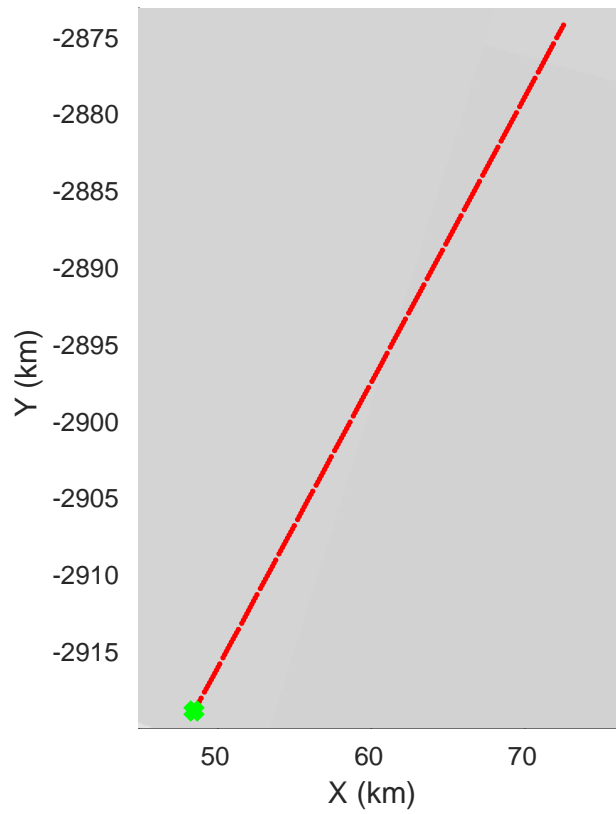
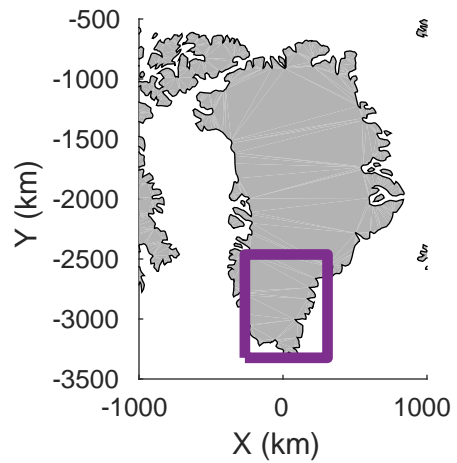


rds 2018_Greenland_P3: "Southeast Coastal" 20180425_01_052: 17:03:04.4 to 17:08:54.3 GPS

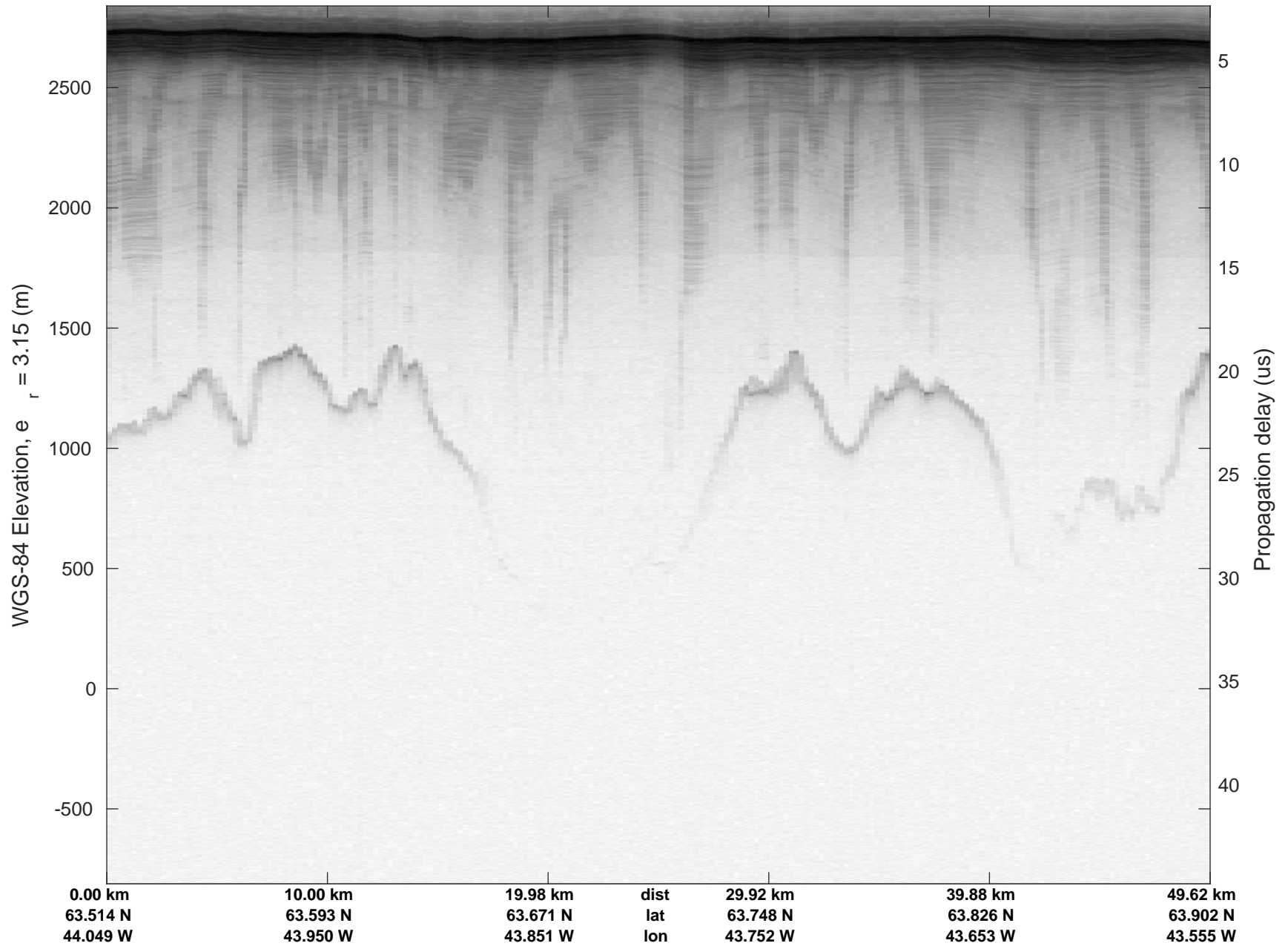


rds 2018_Greenland_P3: "Southeast Coastal" 20180425_01_052: 17:03:04.4 to 17:08:54.3 GPS

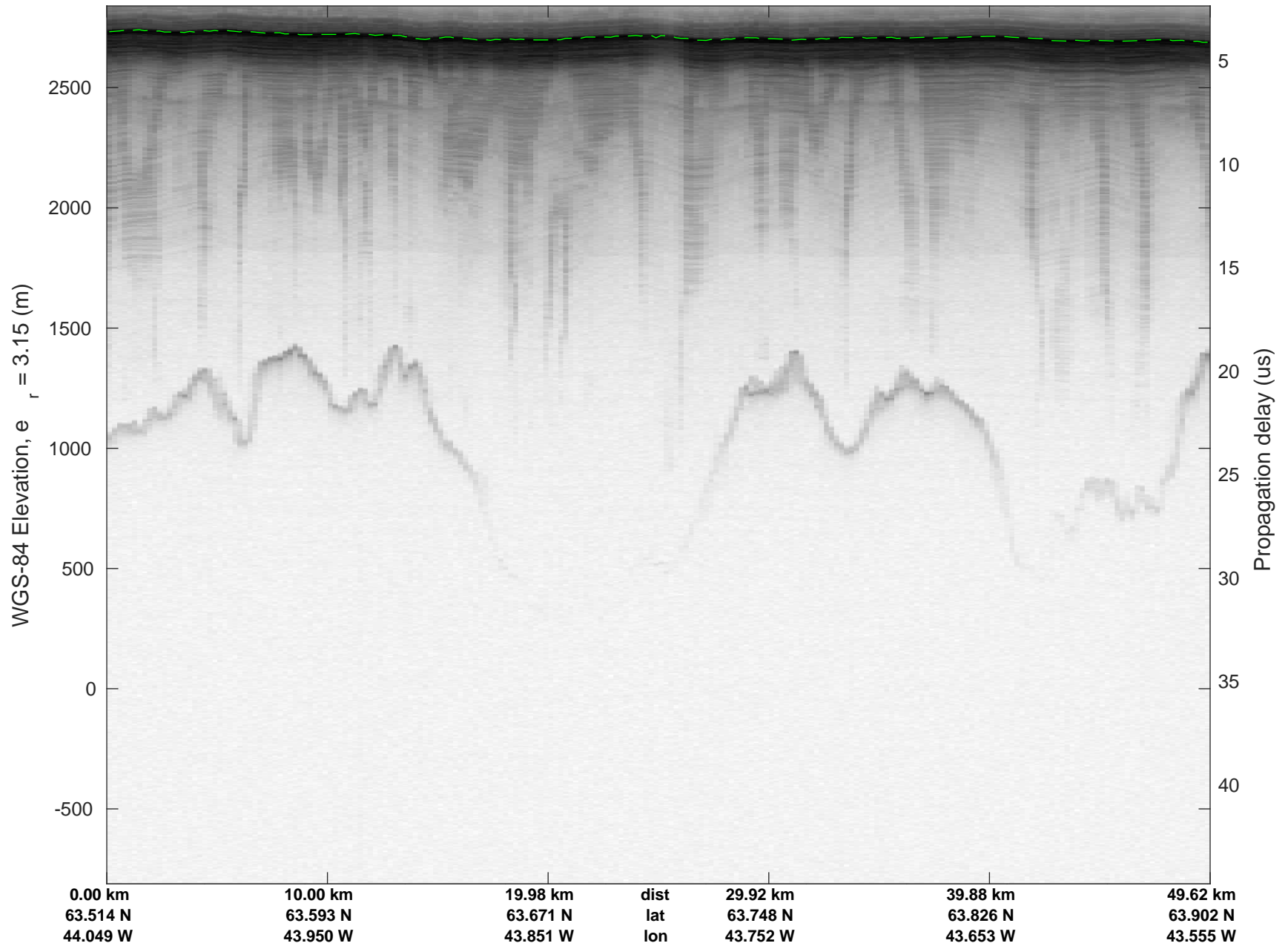


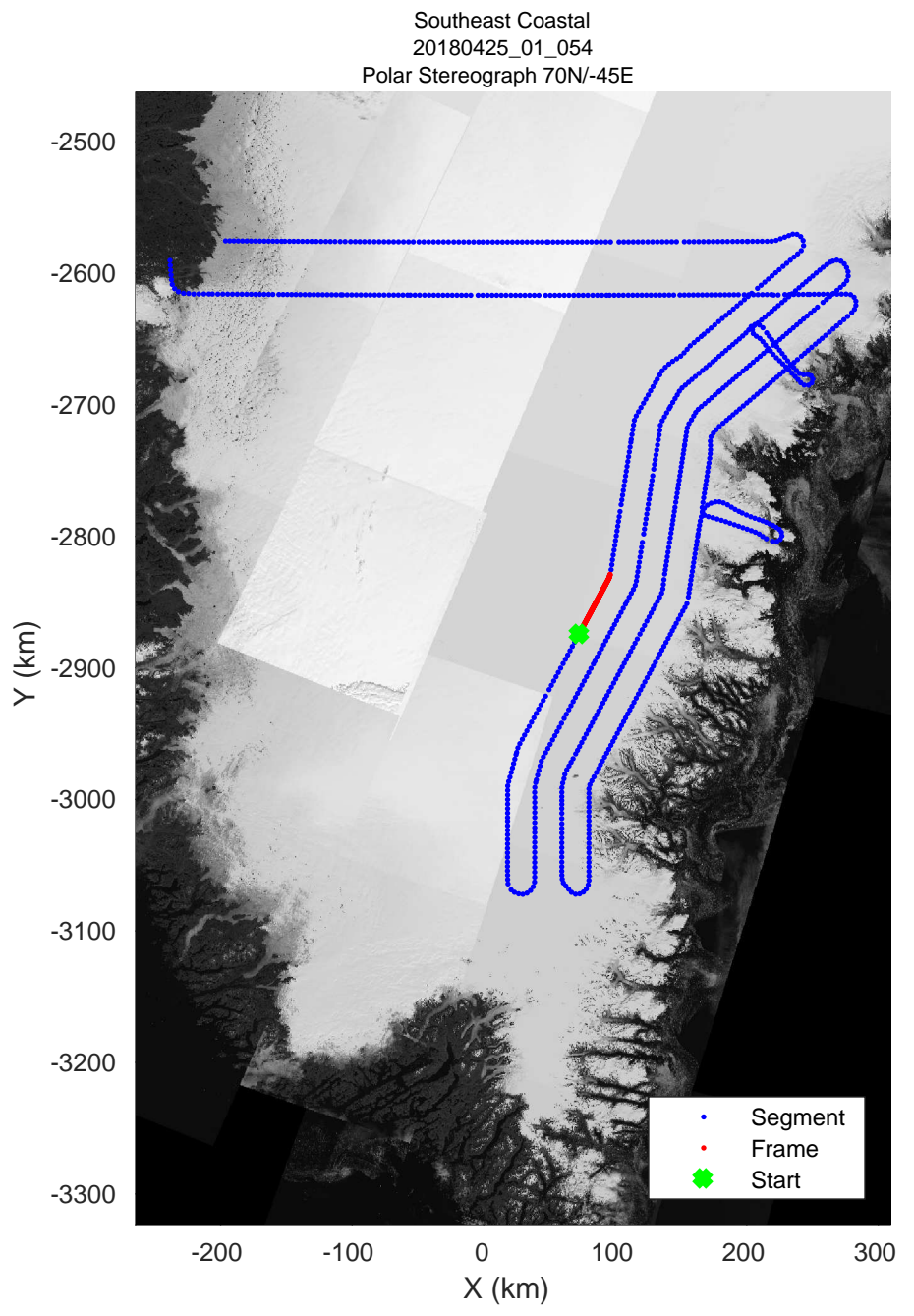
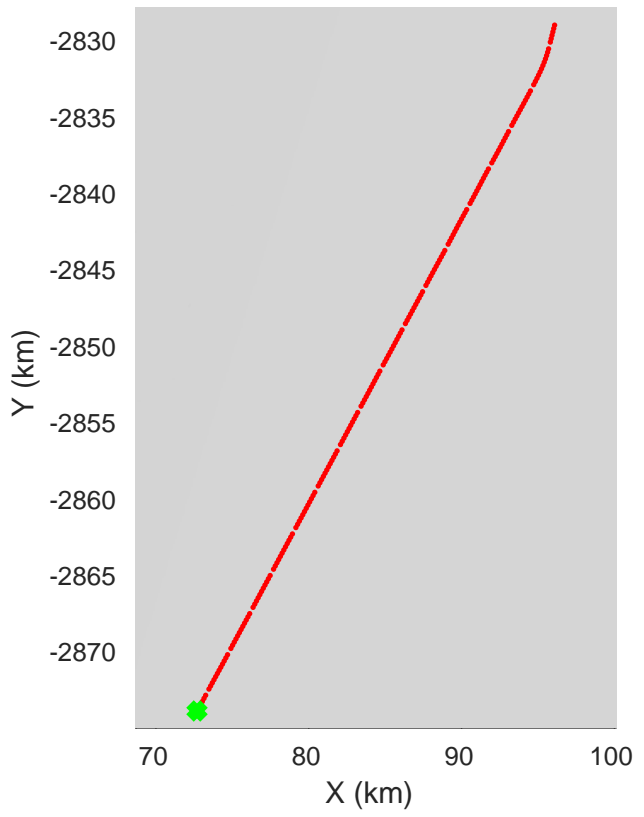
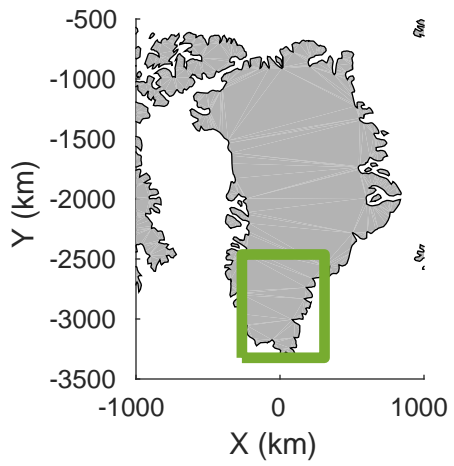


rds 2018_Greenland_P3: "Southeast Coastal" 20180425_01_053: 17:08:56.3 to 17:14:43.0 GPS




rds 2018_Greenland_P3: "Southeast Coastal" 20180425_01_053: 17:08:56.3 to 17:14:43.0 GPS

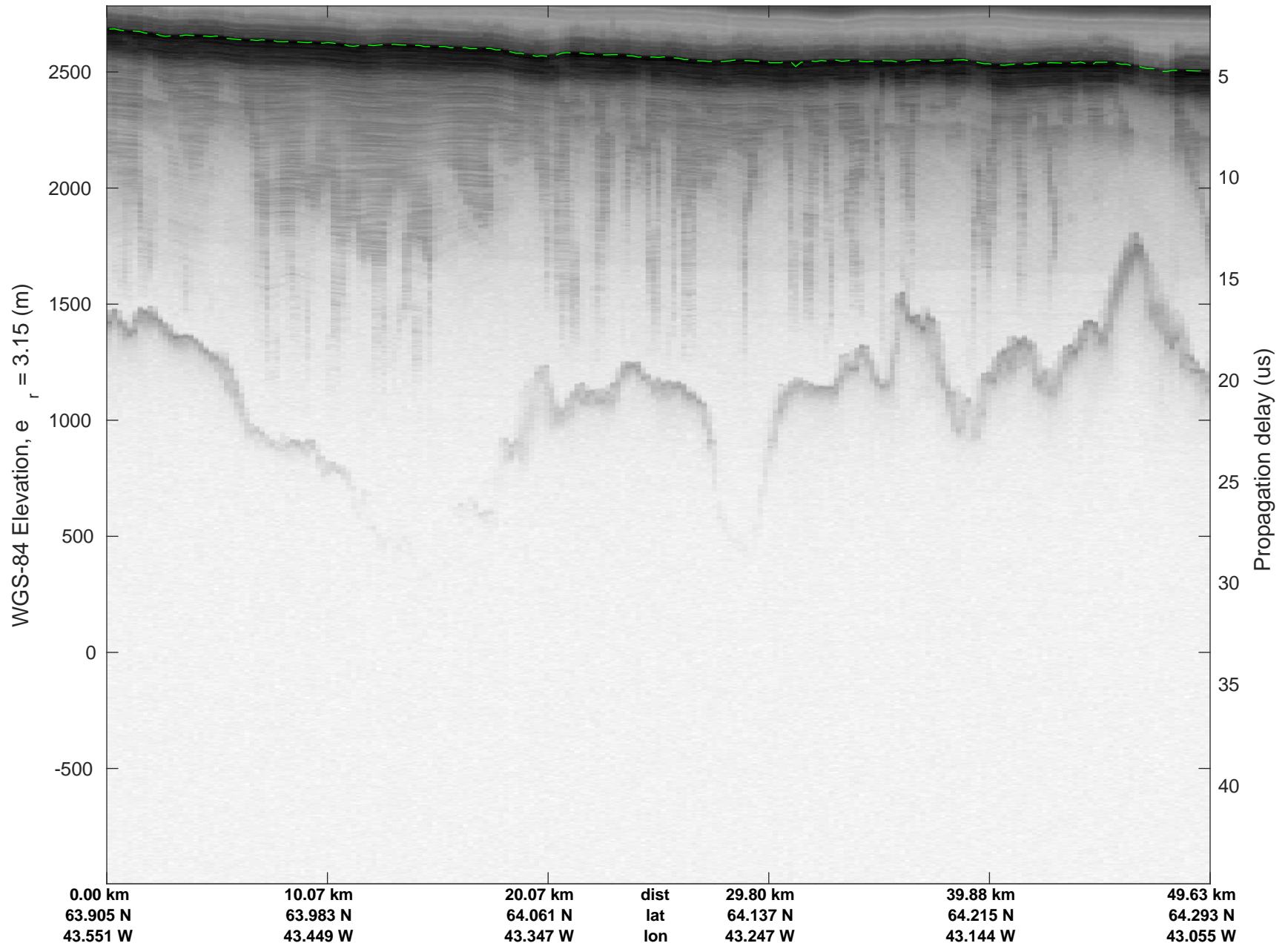


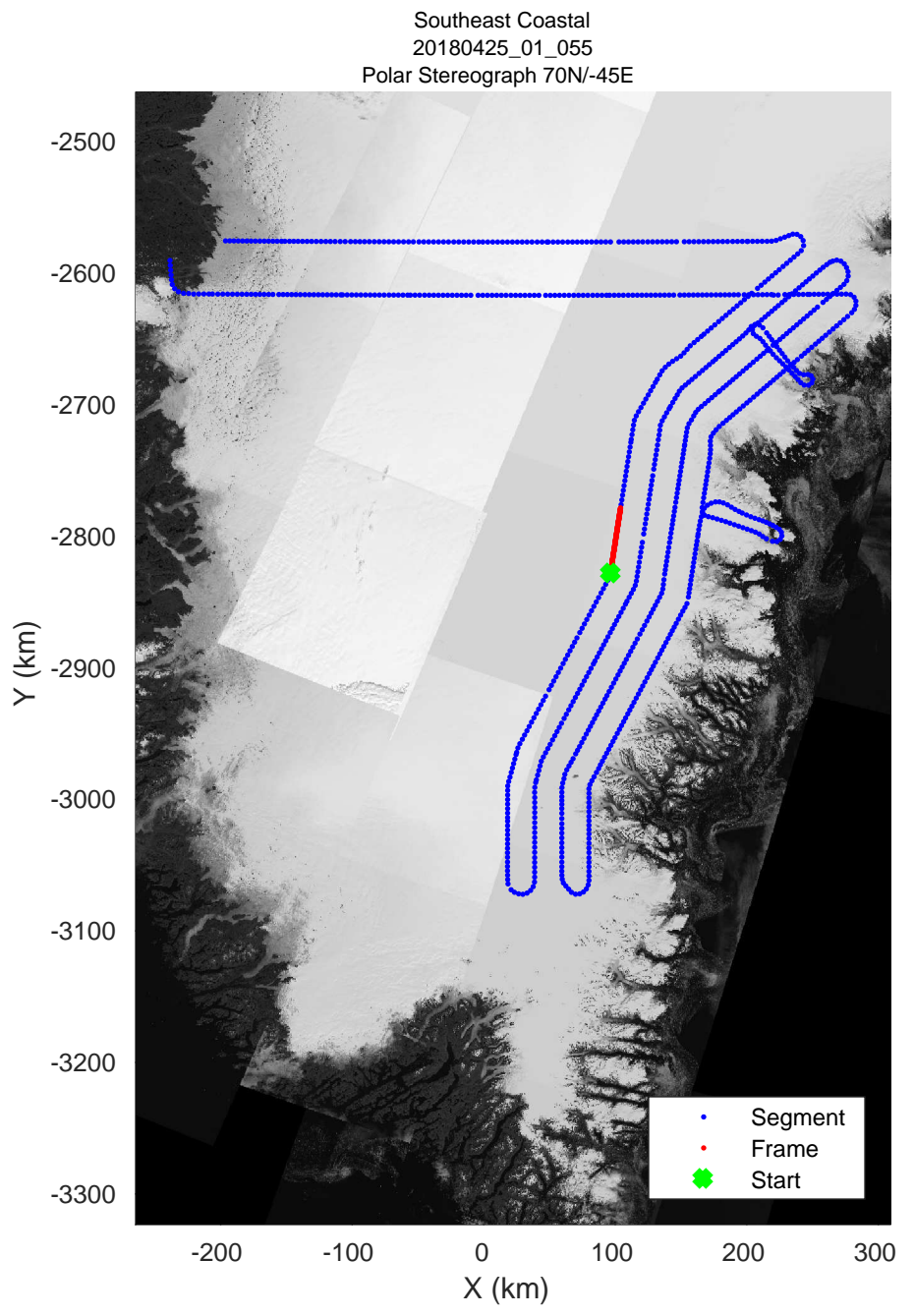
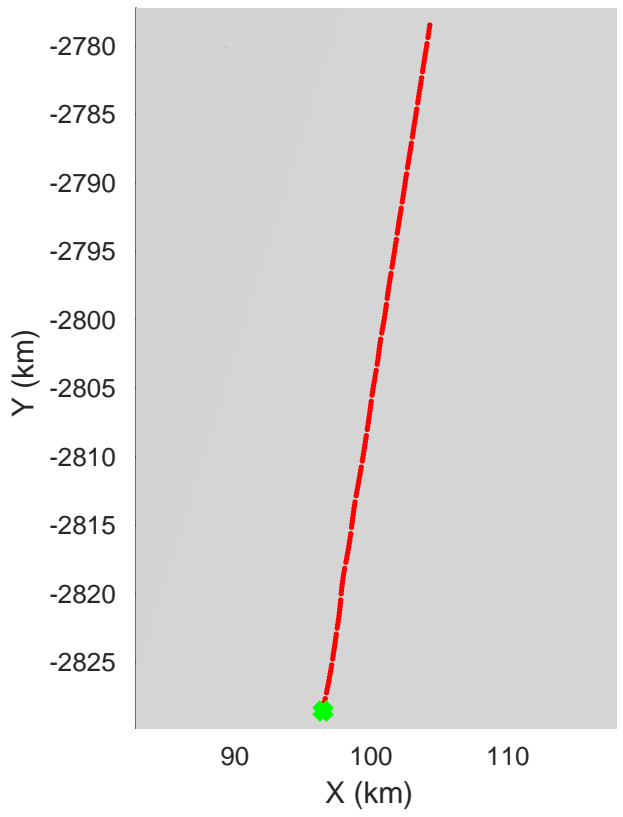
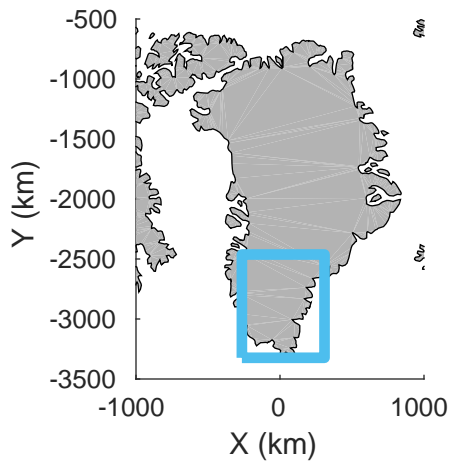


rds 2018_Greenland_P3: "Southeast Coastal" 20180425_01_054: 17:14:45.8 to 17:20:27.7 GPS




rds 2018_Greenland_P3: "Southeast Coastal" 20180425_01_054: 17:14:45.8 to 17:20:27.7 GPS




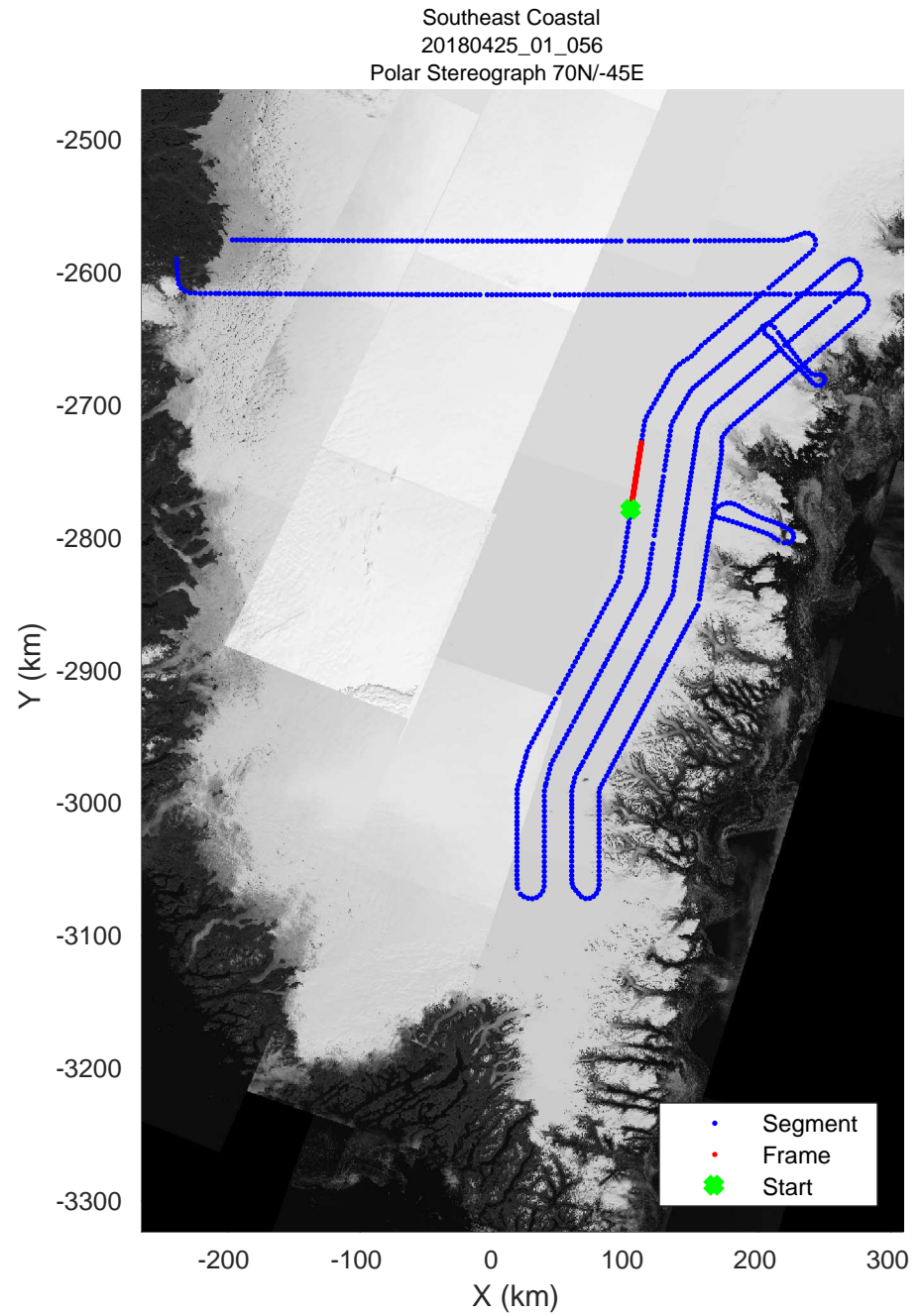
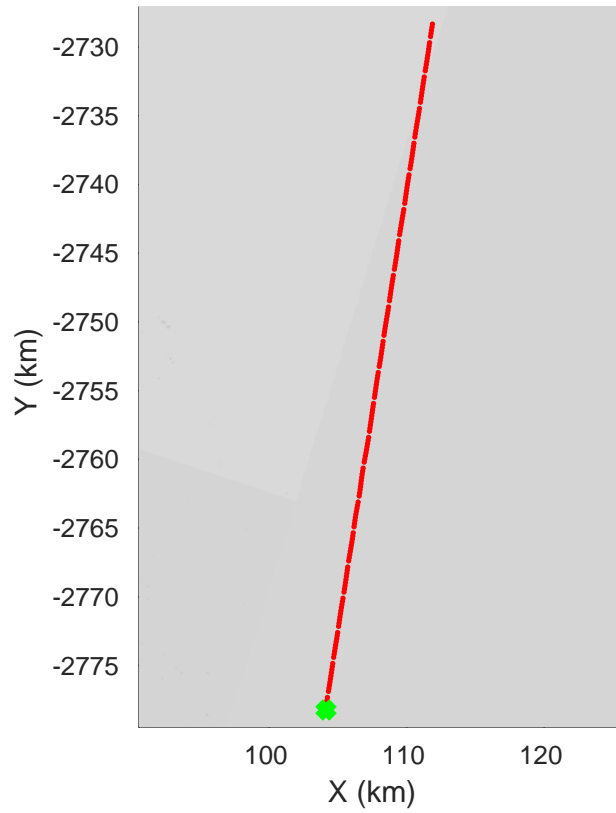
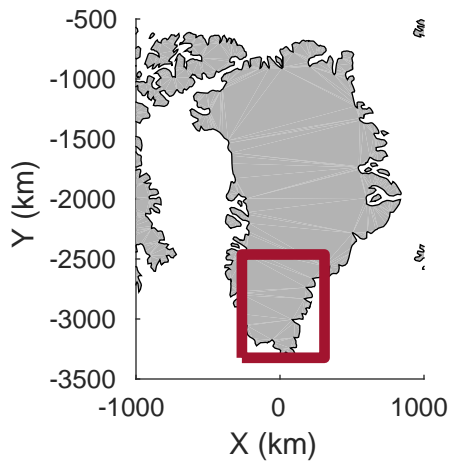


rds 2018_Greenland_P3: "Southeast Coastal" 20180425_01_055: 17:20:30.5 to 17:26:18.8 GPS




rds 2018_Greenland_P3: "Southeast Coastal" 20180425_01_055: 17:20:30.5 to 17:26:18.8 GPS




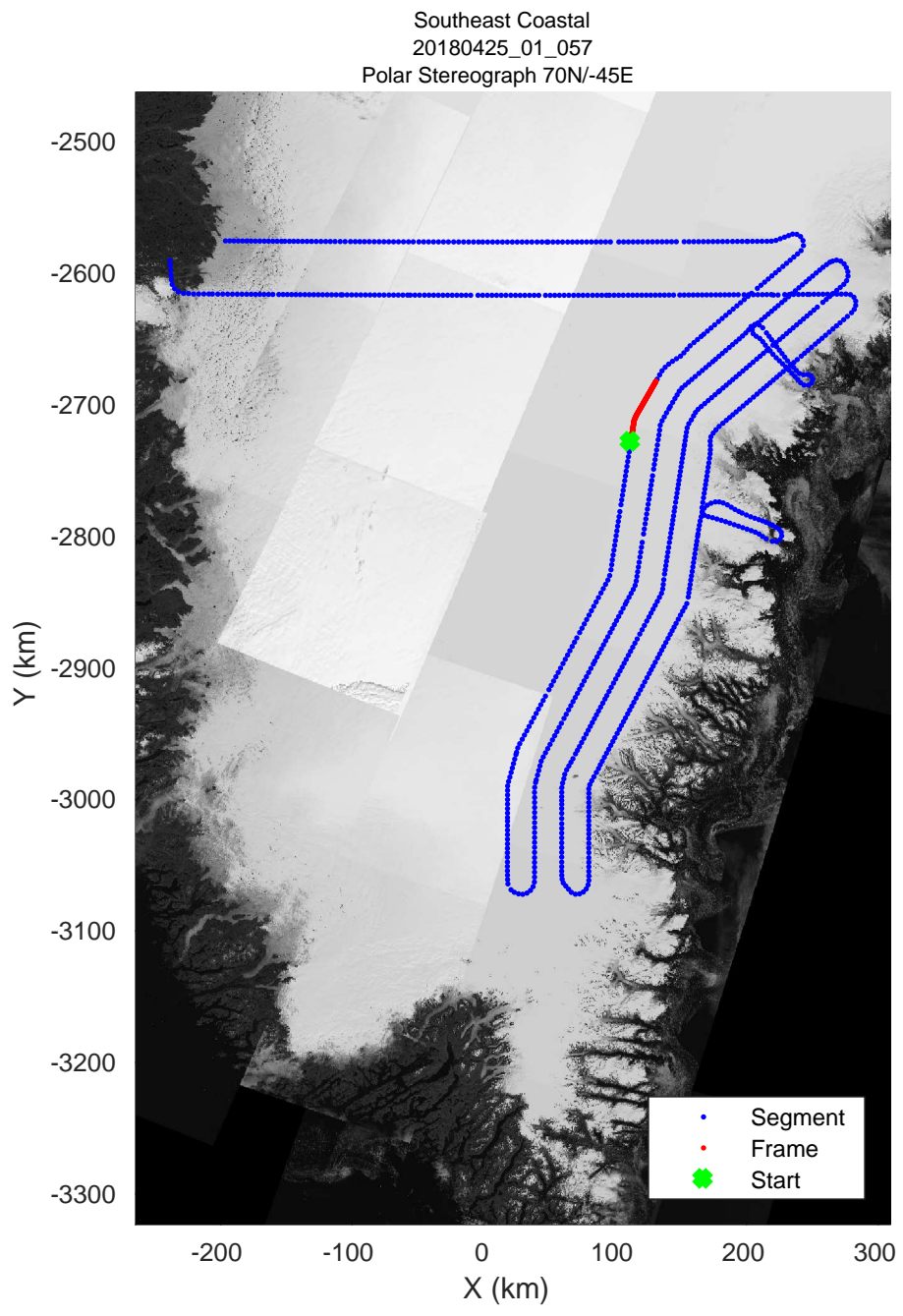
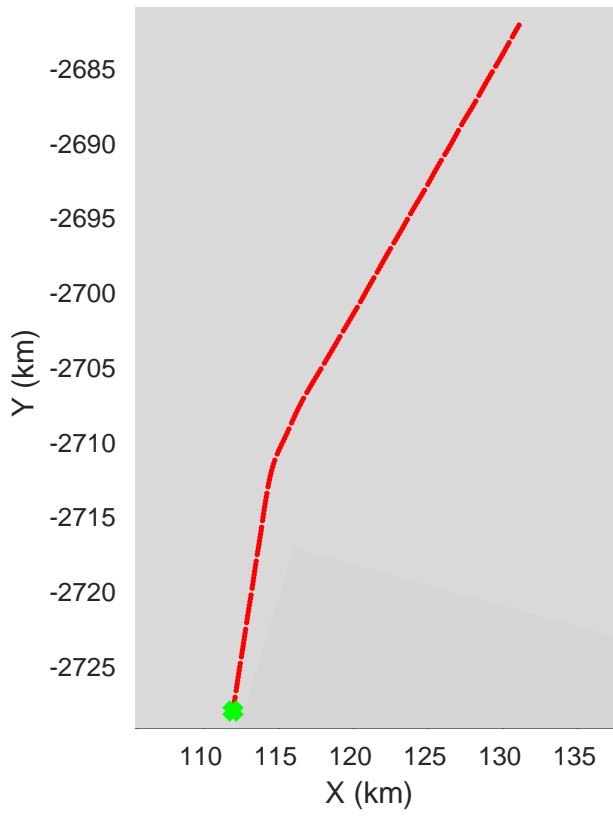
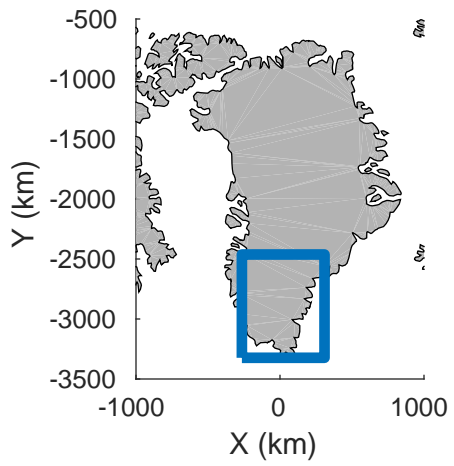


rds 2018_Greenland_P3: "Southeast Coastal" 20180425_01_056: 17:26:20.7 to 17:32:08.9 GPS




rds 2018_Greenland_P3: "Southeast Coastal" 20180425_01_056: 17:26:20.7 to 17:32:08.9 GPS



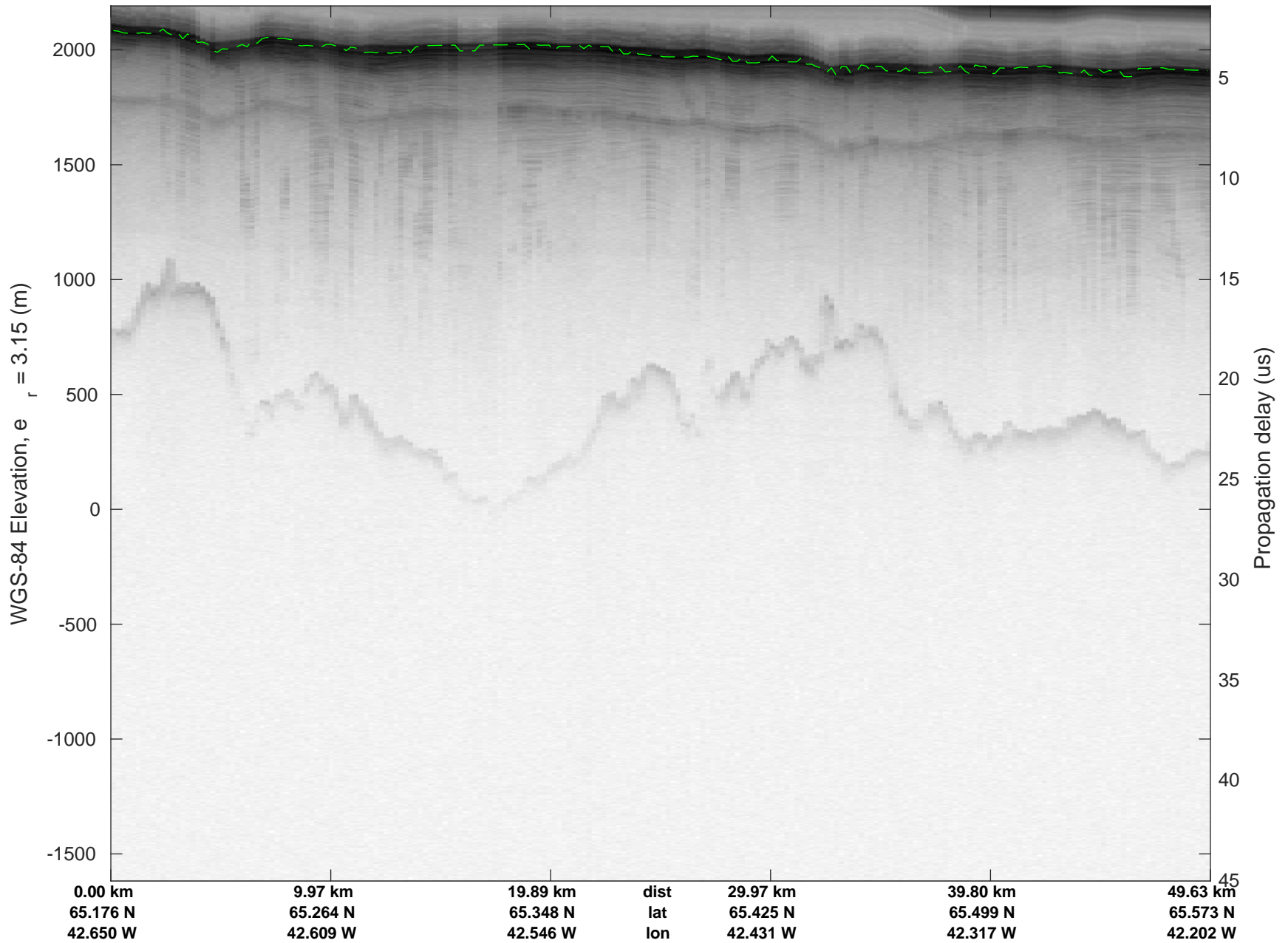


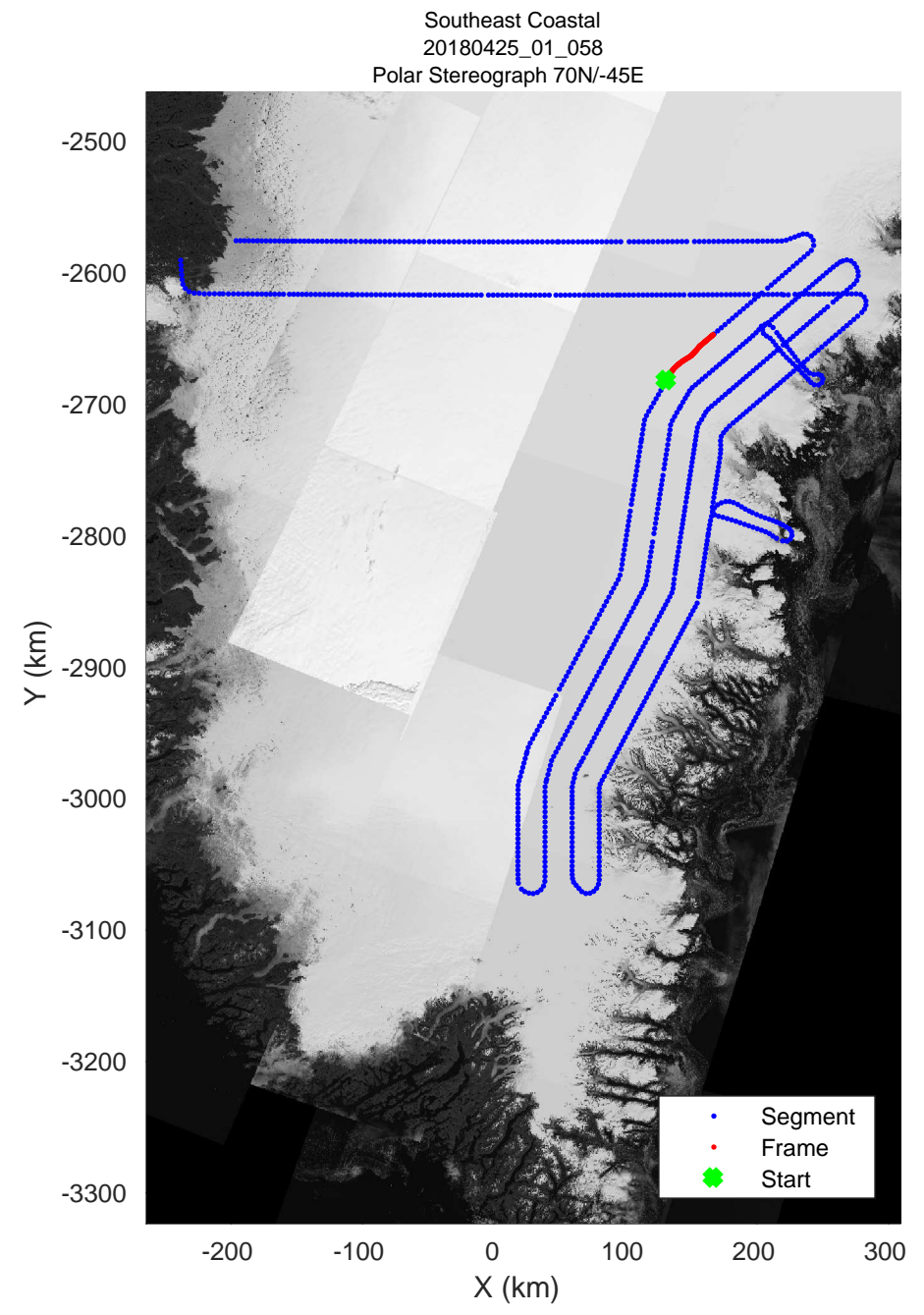
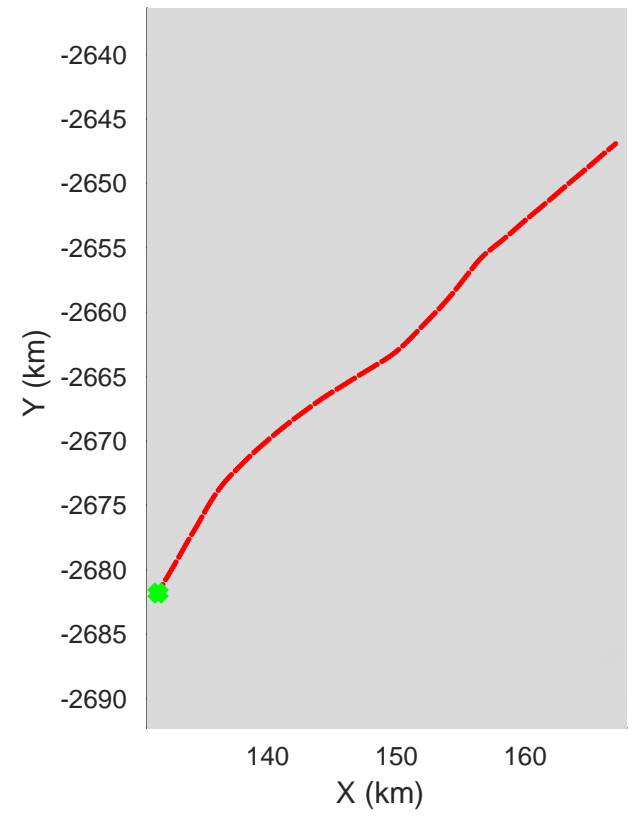
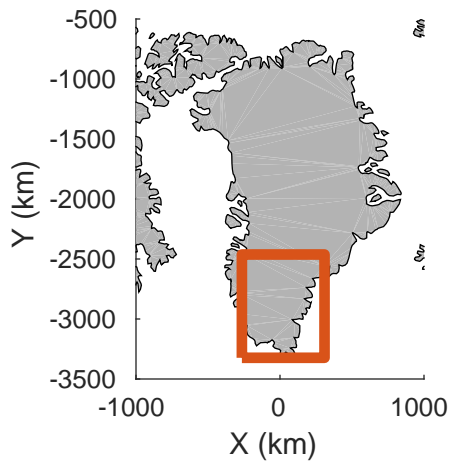
Southeast Coastal
20180425_01_057
Polar Stereograph 70N/-45E

rds 2018_Greenland_P3: "Southeast Coastal" 20180425_01_057: 17:32:11.7 to 17:38:01.5 GPS

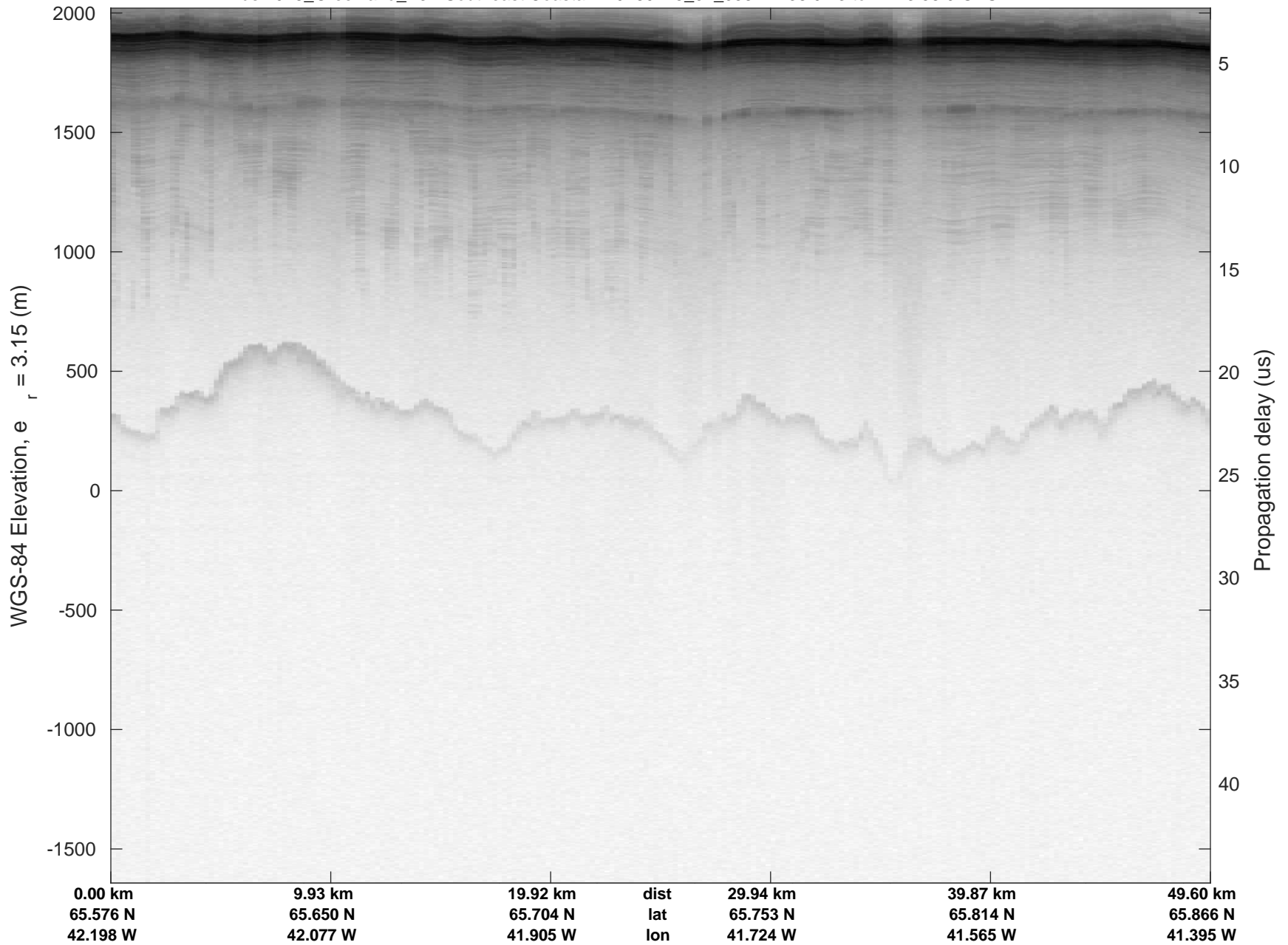


rds 2018_Greenland_P3: "Southeast Coastal" 20180425_01_057: 17:32:11.7 to 17:38:01.5 GPS

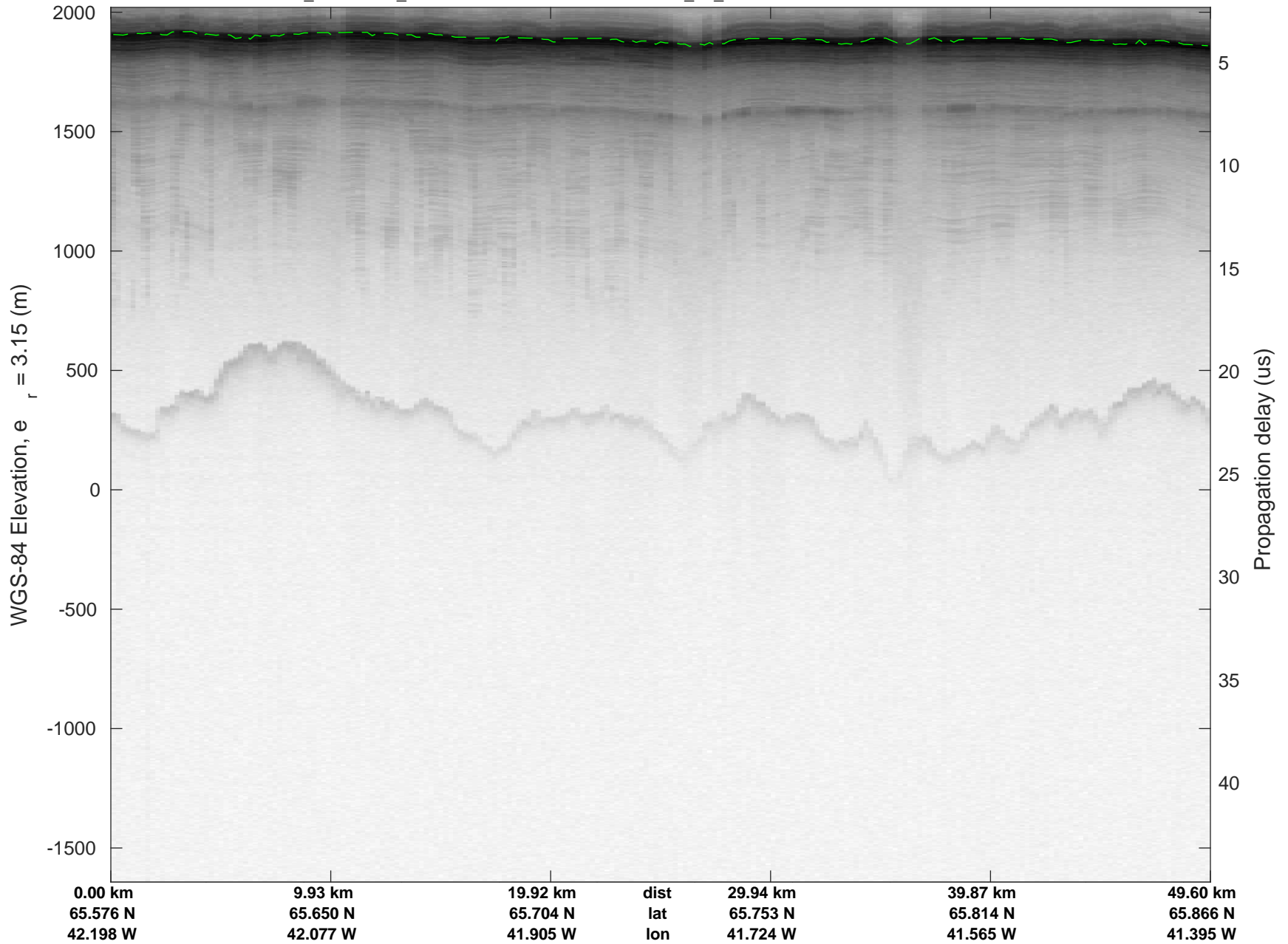


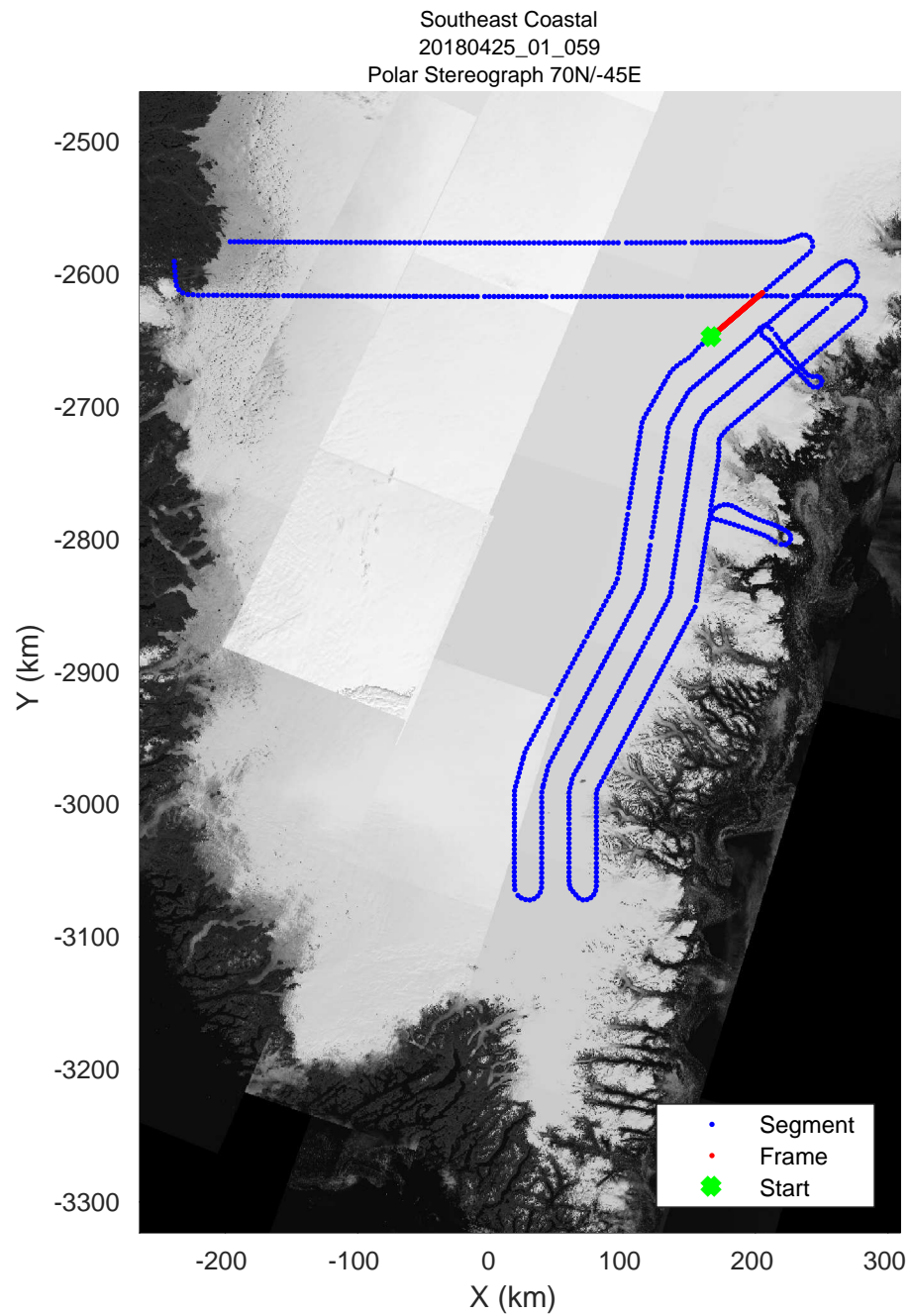
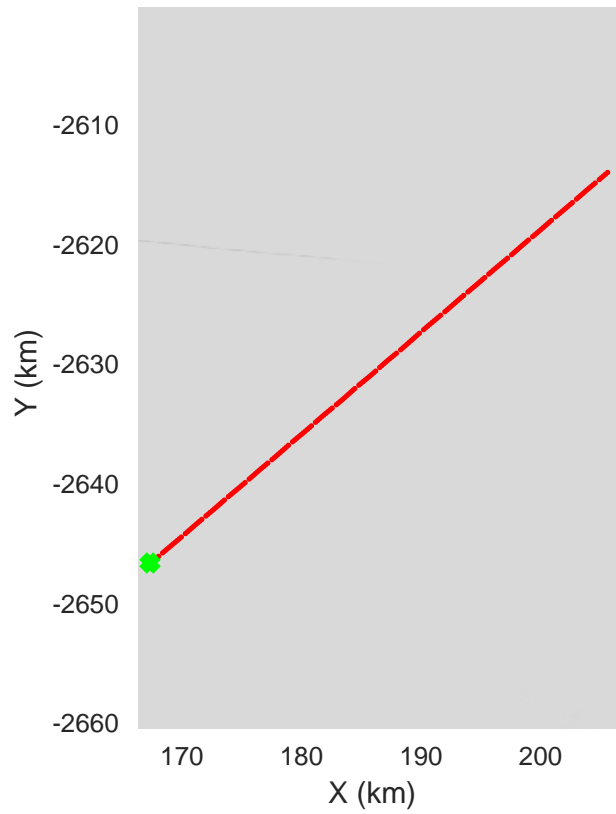
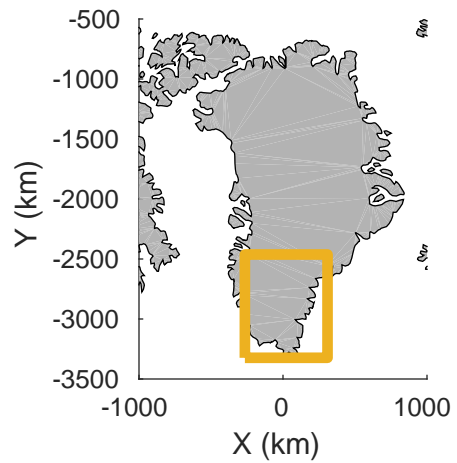


rds 2018_Greenland_P3: "Southeast Coastal" 20180425_01_058: 17:38:04.3 to 17:43:58.9 GPS




rds 2018_Greenland_P3: "Southeast Coastal" 20180425_01_058: 17:38:04.3 to 17:43:58.9 GPS




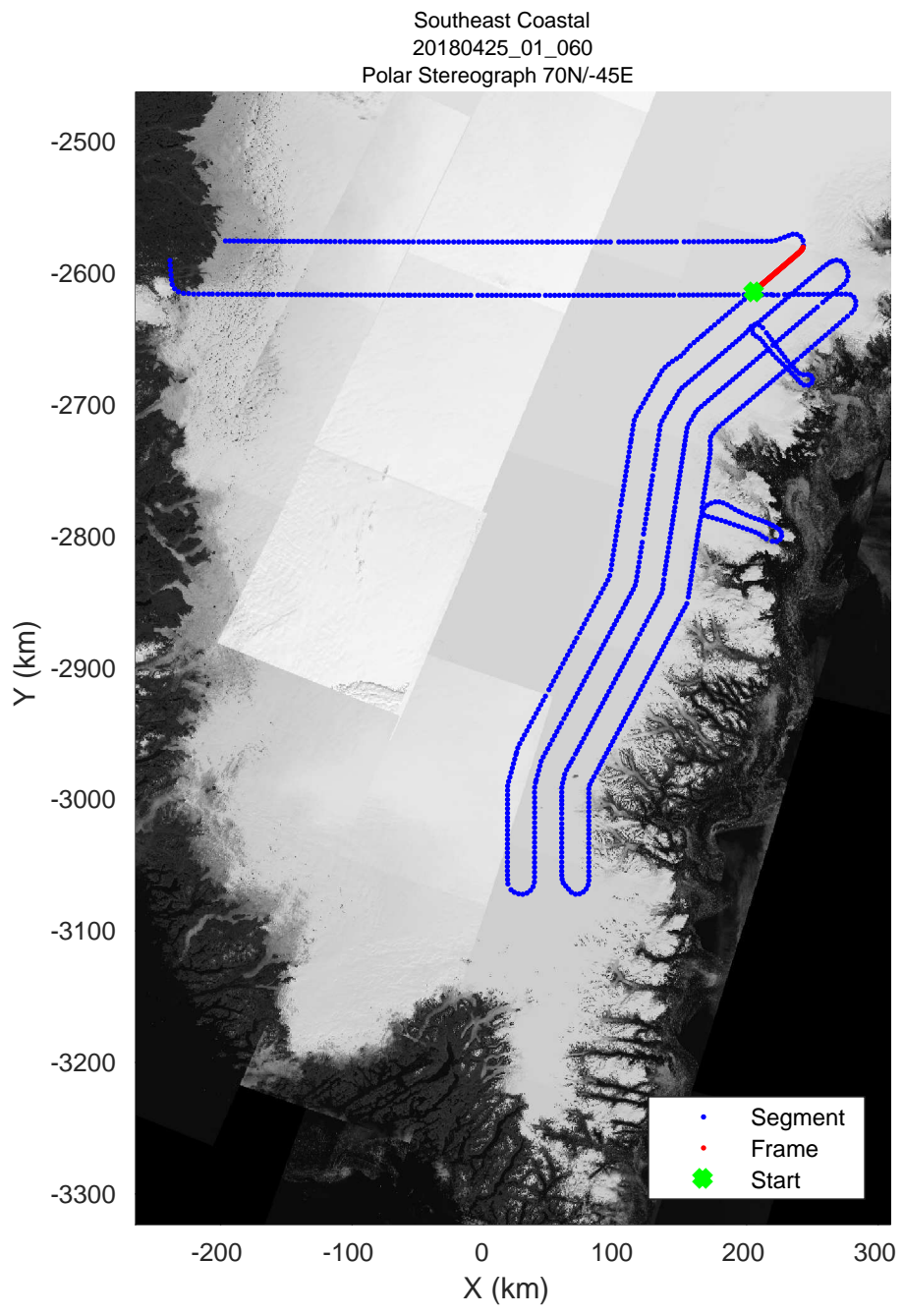
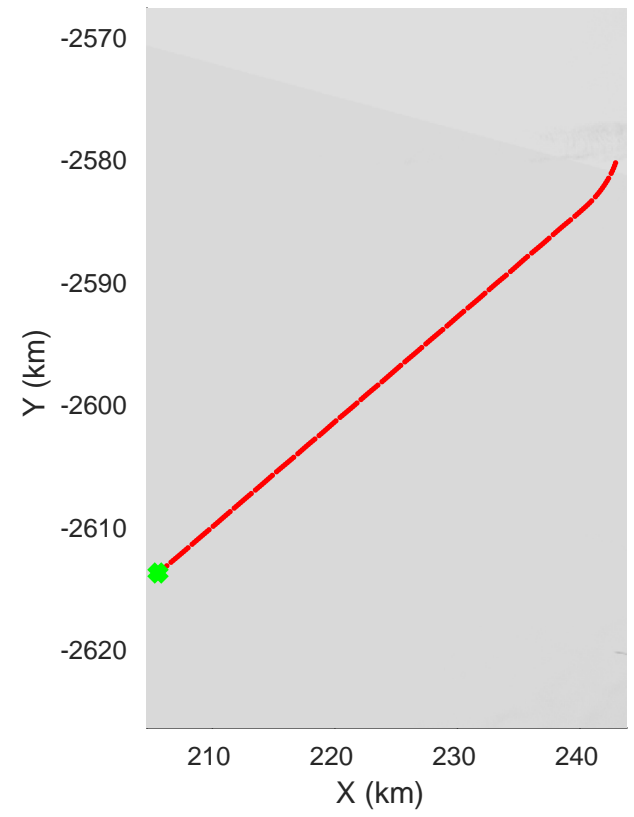
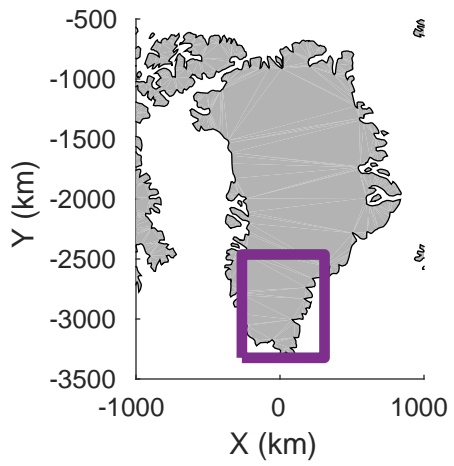


rds 2018_Greenland_P3: "Southeast Coastal" 20180425_01_059: 17:44:01.9 to 17:49:50.2 GPS




rds 2018_Greenland_P3: "Southeast Coastal" 20180425_01_059: 17:44:01.9 to 17:49:50.2 GPS




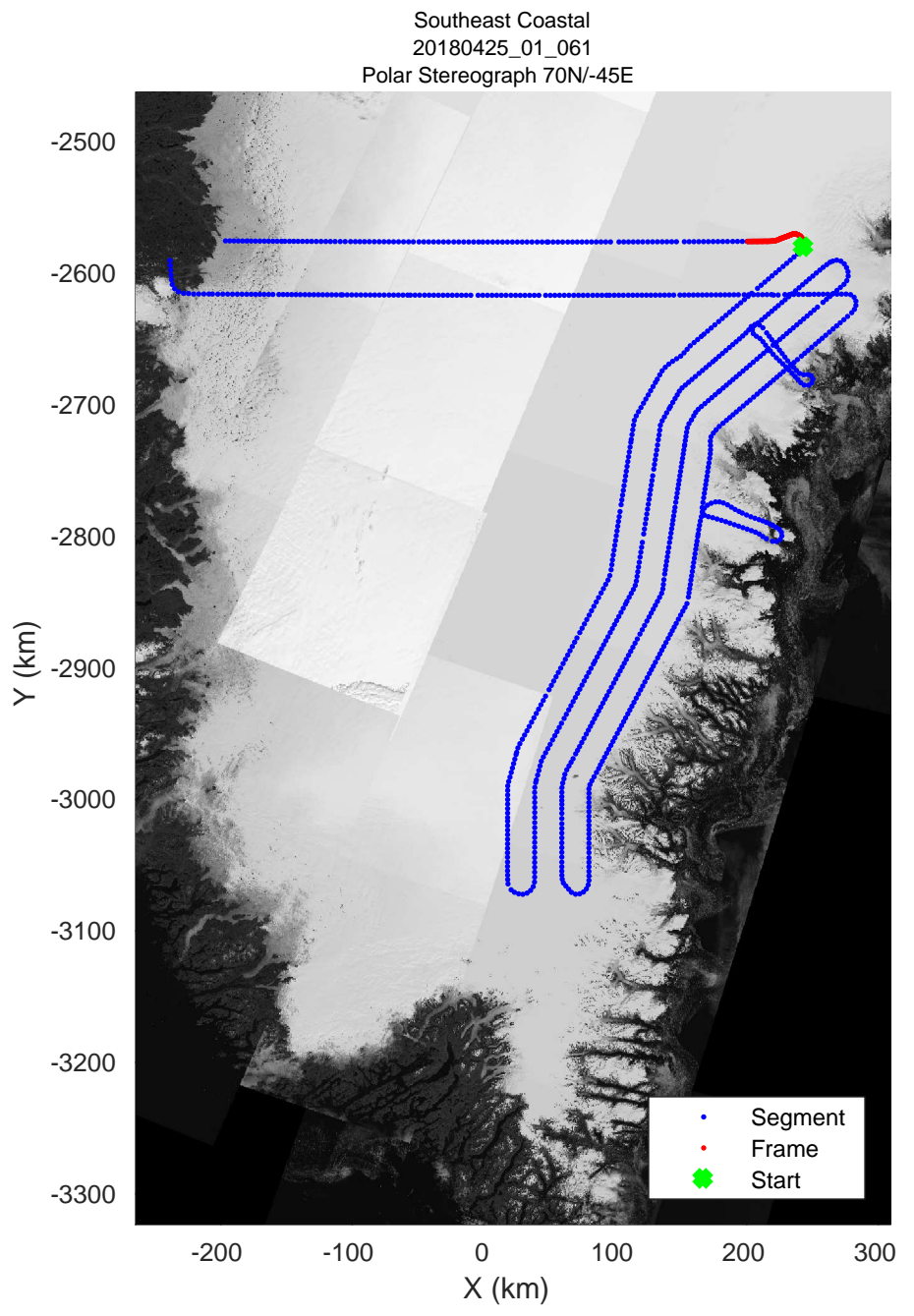
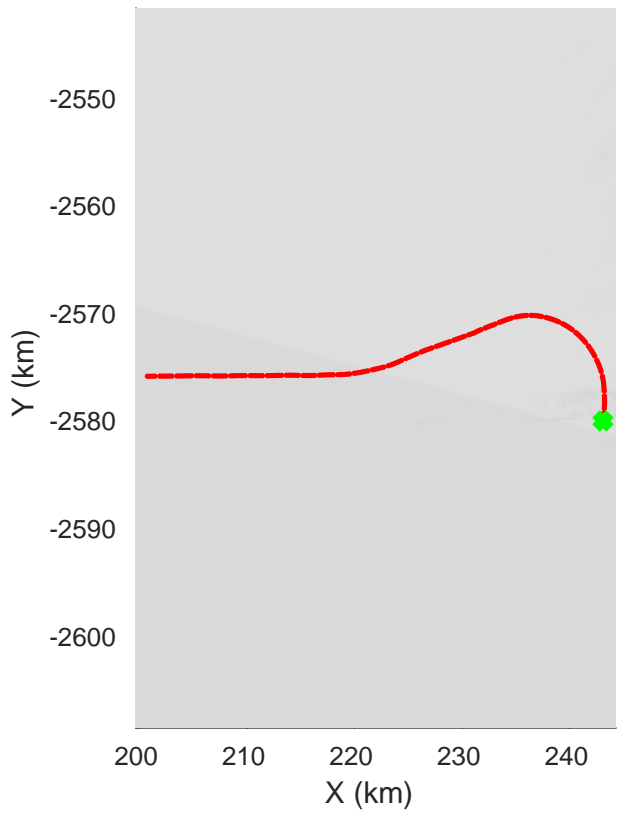
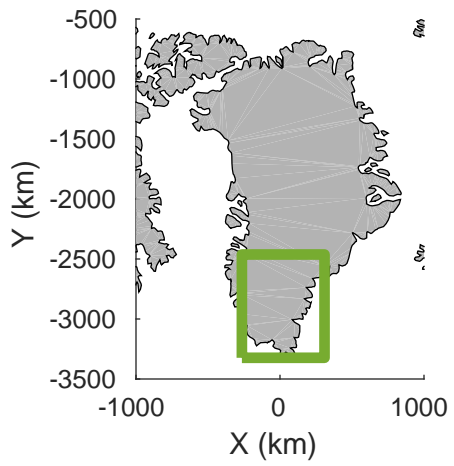


rds 2018_Greenland_P3: "Southeast Coastal" 20180425_01_060: 17:49:52.7 to 17:55:42.6 GPS




rds 2018_Greenland_P3: "Southeast Coastal" 20180425_01_060: 17:49:52.7 to 17:55:42.6 GPS




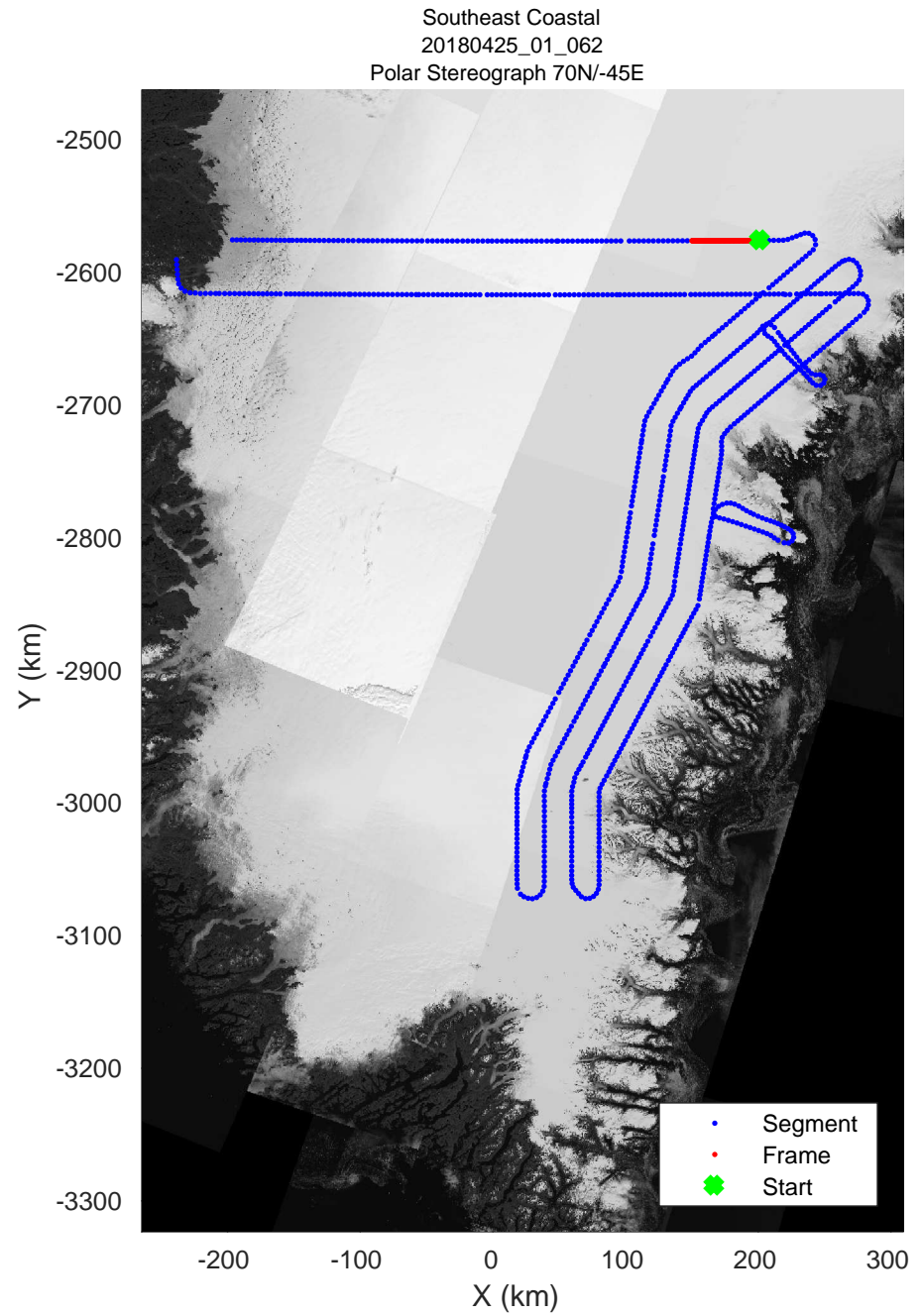
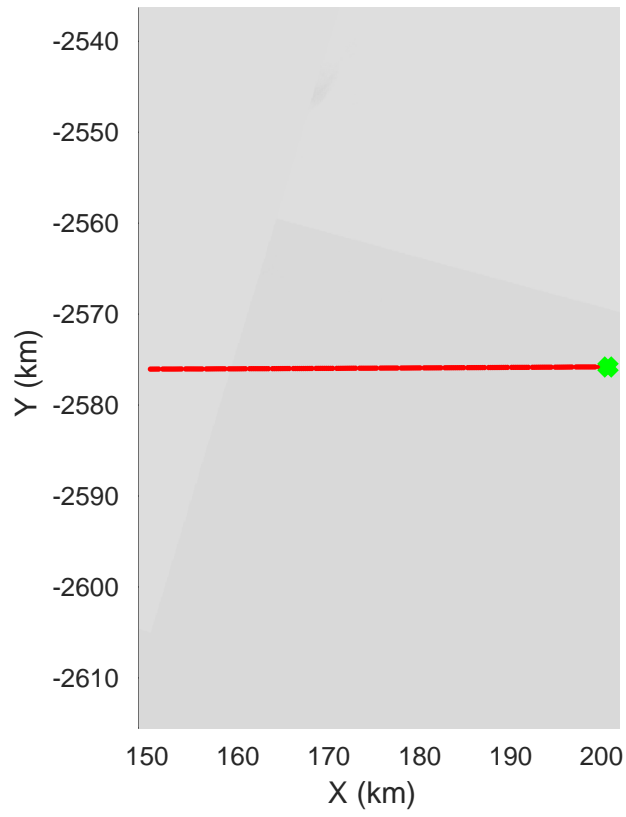
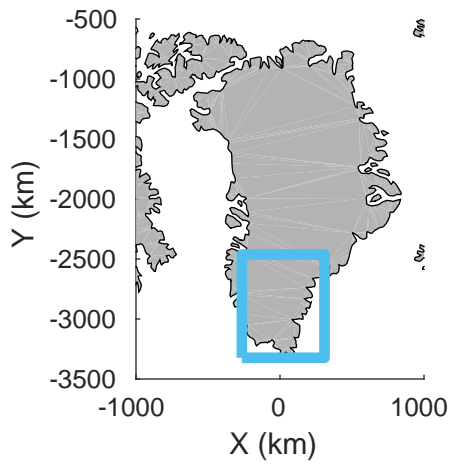


rds 2018_Greenland_P3: "Southeast Coastal" 20180425_01_061: 17:55:44.8 to 18:01:48.9 GPS




rds 2018_Greenland_P3: "Southeast Coastal" 20180425_01_061: 17:55:44.8 to 18:01:48.9 GPS

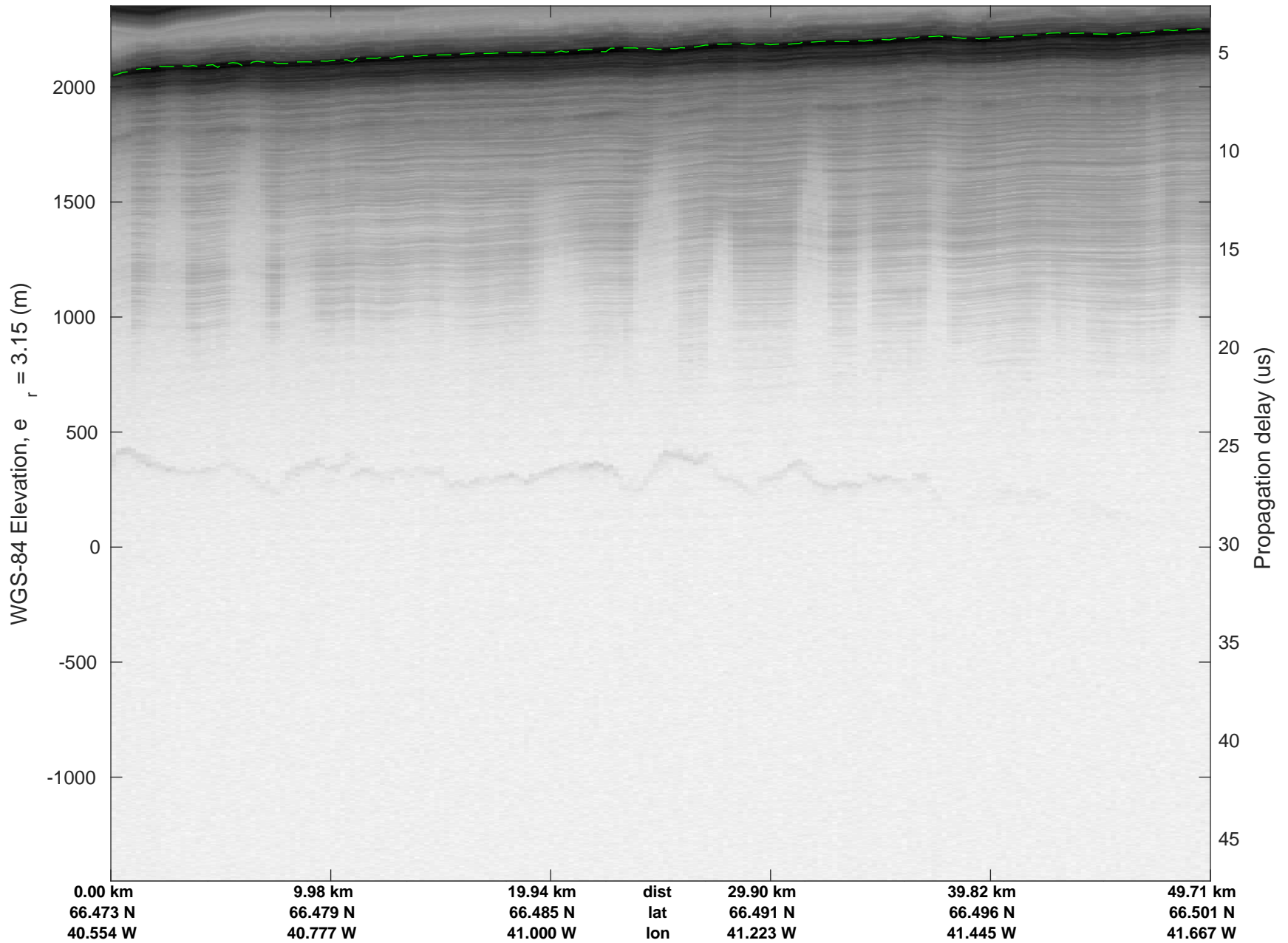


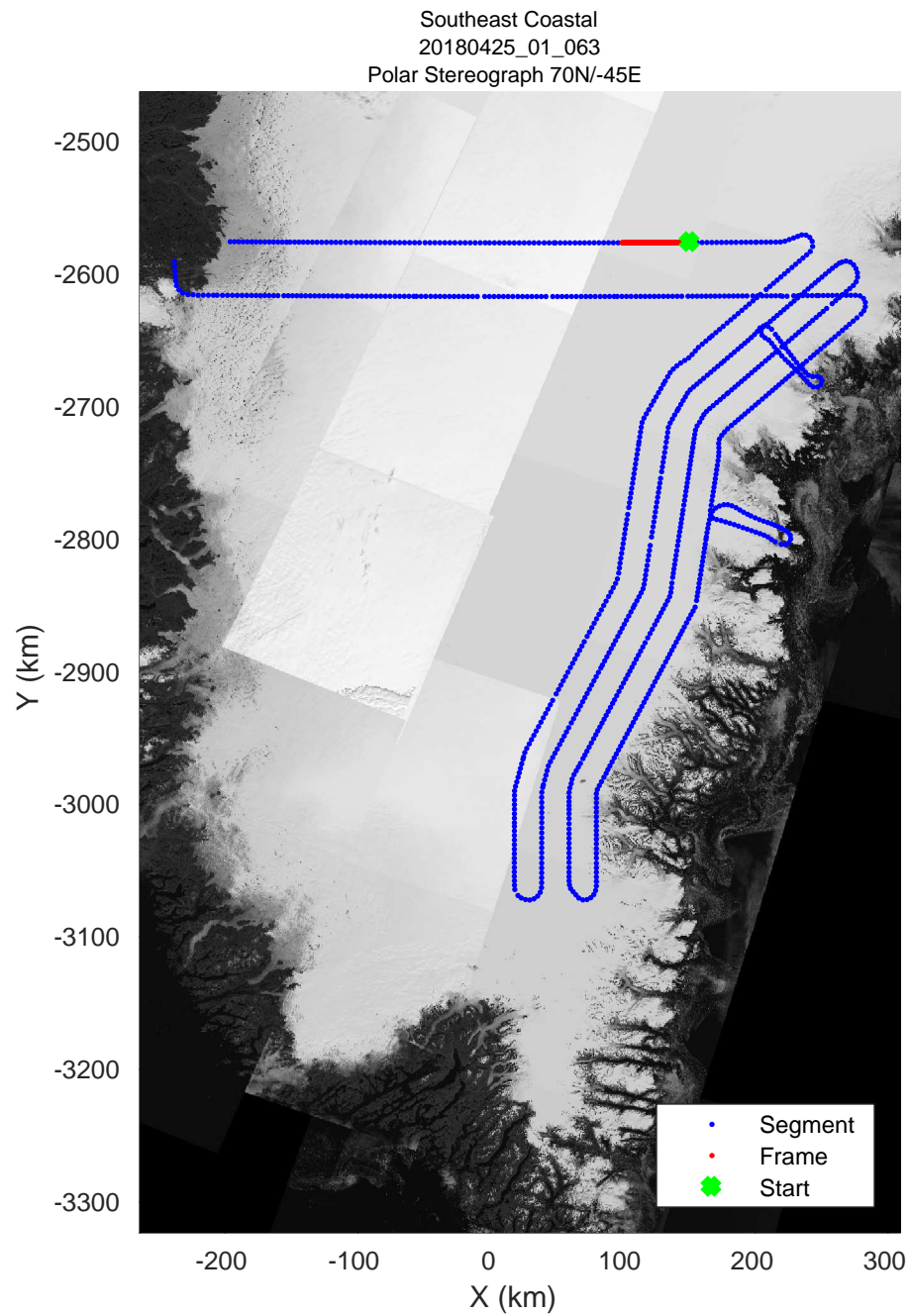
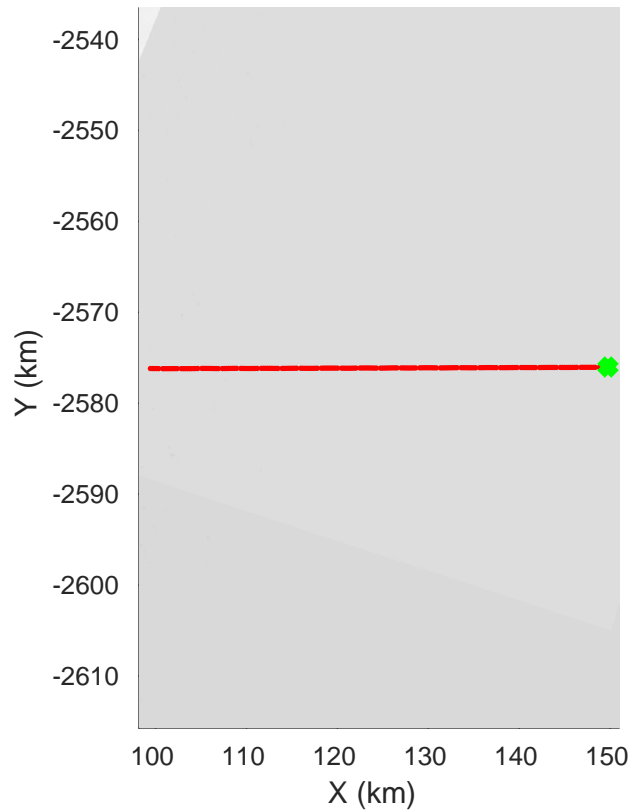
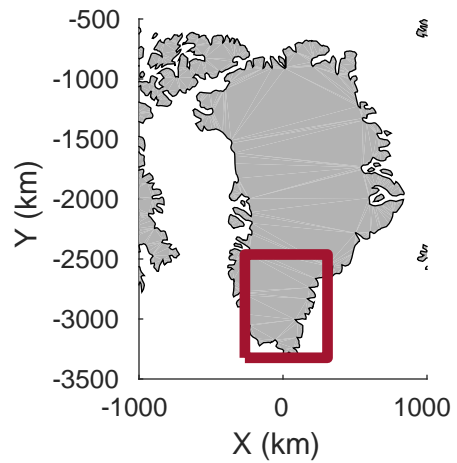


rds 2018_Greenland_P3: "Southeast Coastal" 20180425_01_062: 18:01:52.0 to 18:07:40.3 GPS




rds 2018_Greenland_P3: "Southeast Coastal" 20180425_01_062: 18:01:52.0 to 18:07:40.3 GPS




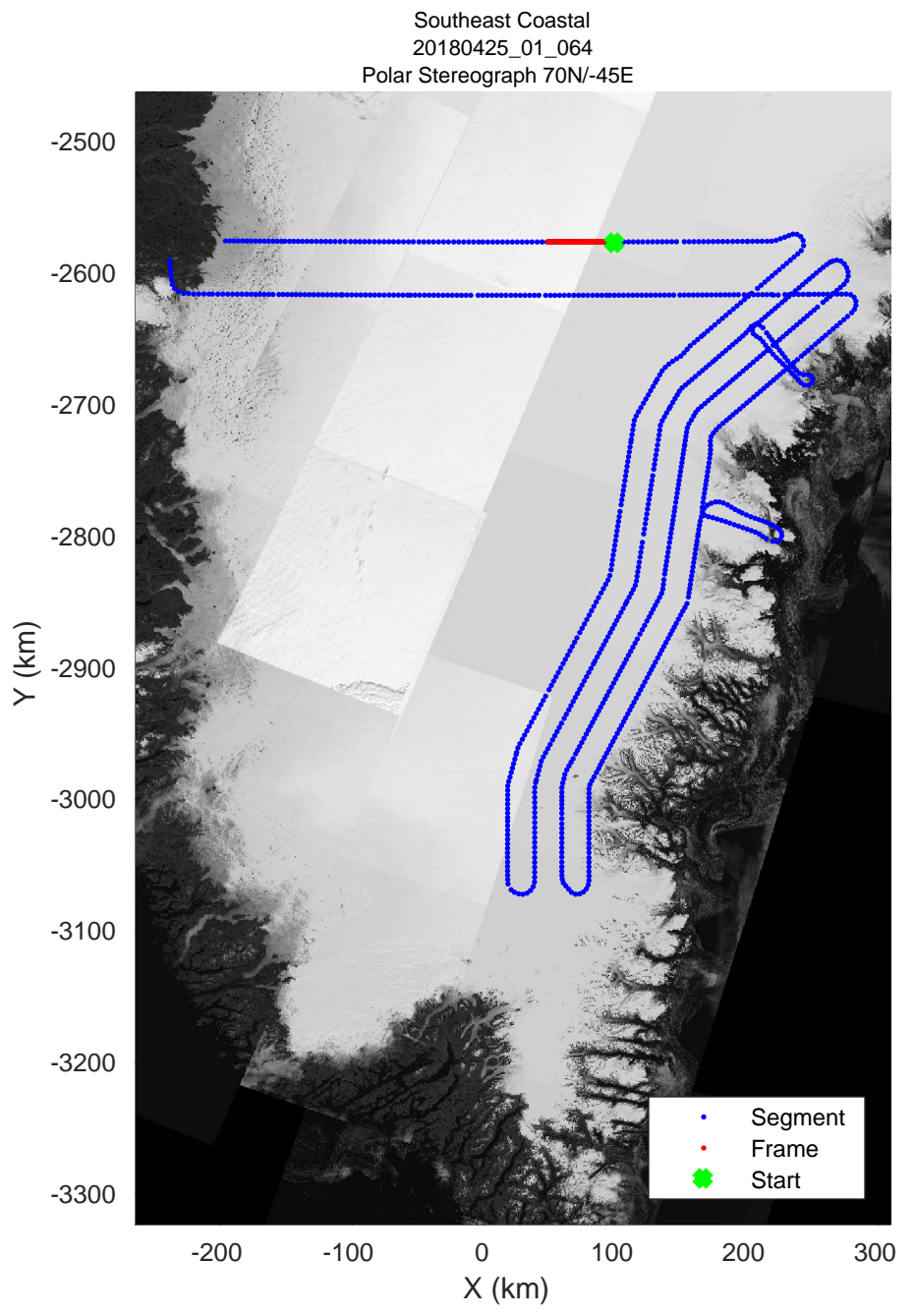
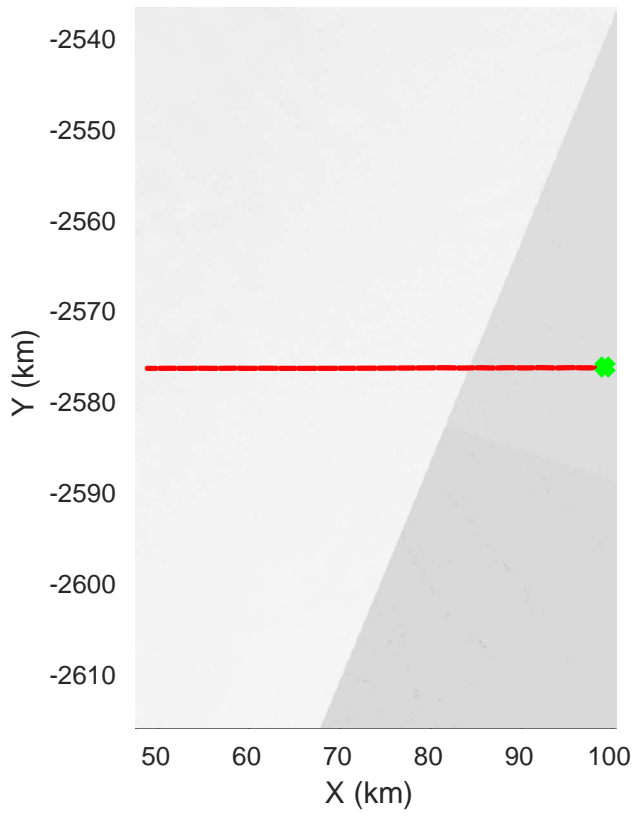
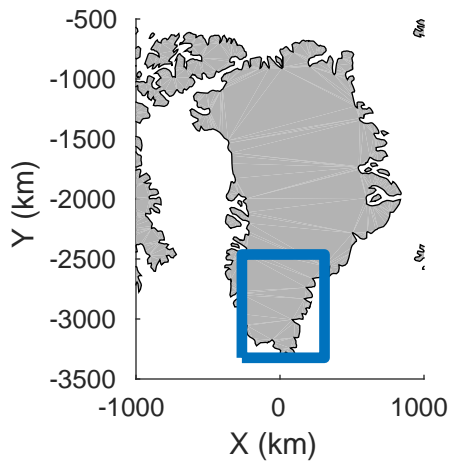


rds 2018_Greenland_P3: "Southeast Coastal" 20180425_01_063: 18:07:42.5 to 18:13:33.9 GPS




rds 2018_Greenland_P3: "Southeast Coastal" 20180425_01_063: 18:07:42.5 to 18:13:33.9 GPS




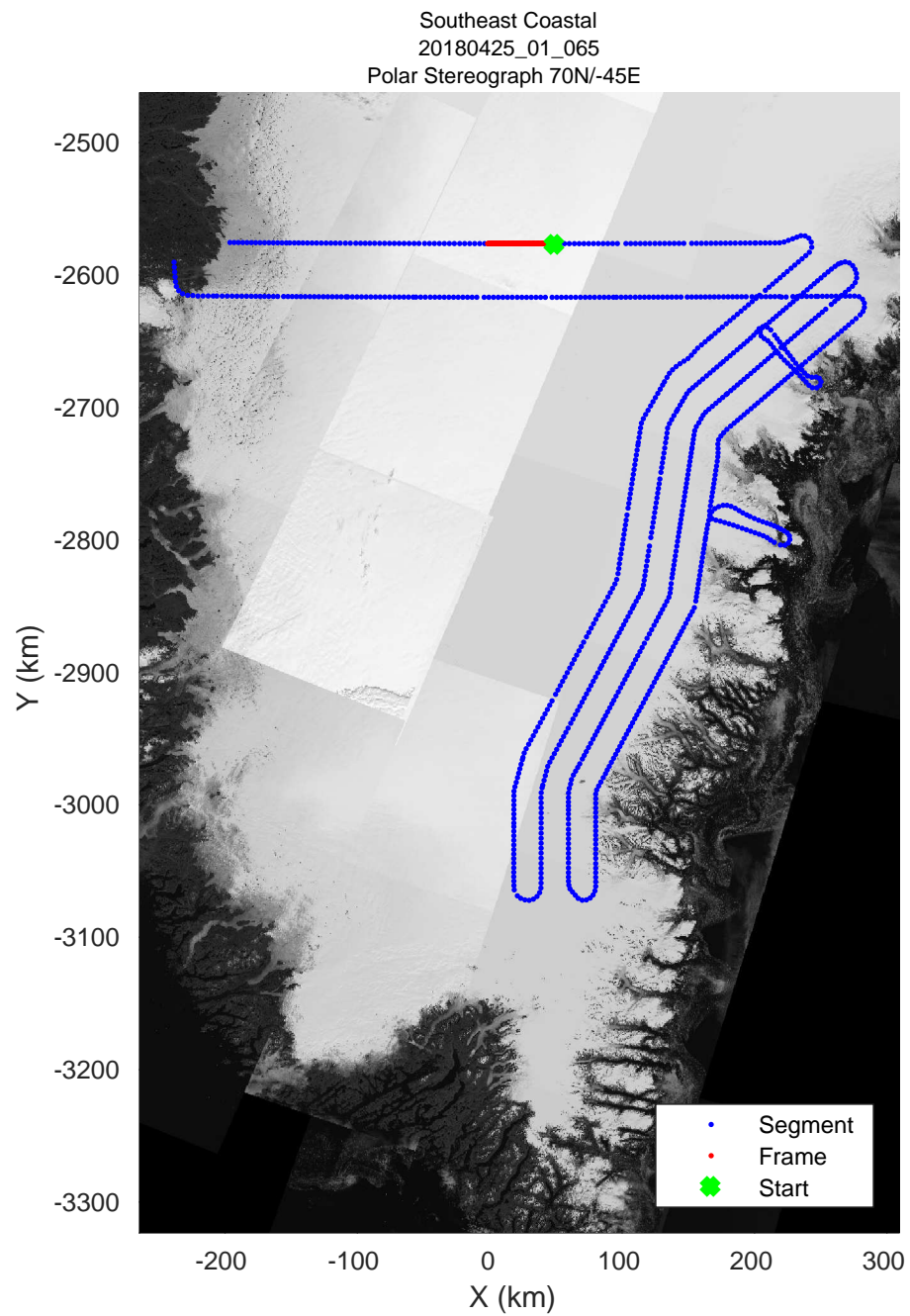
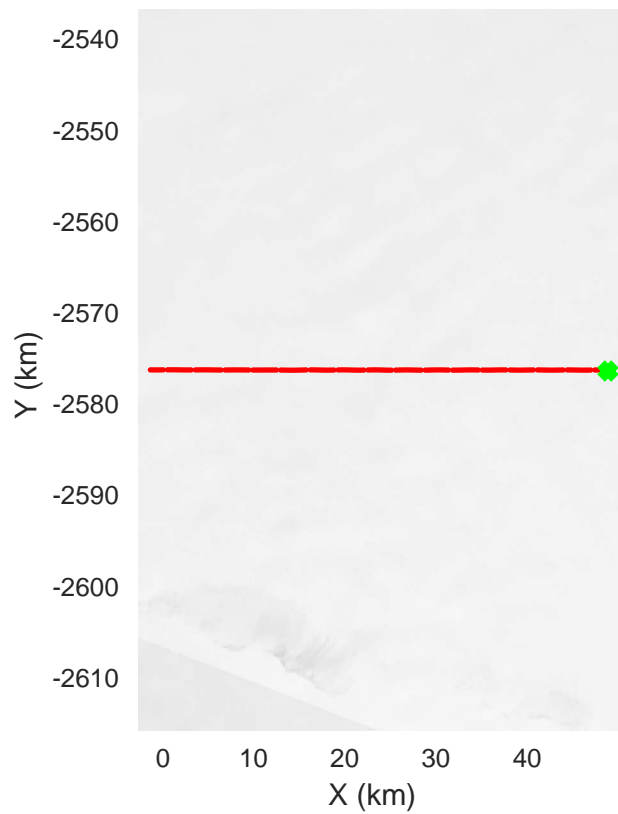
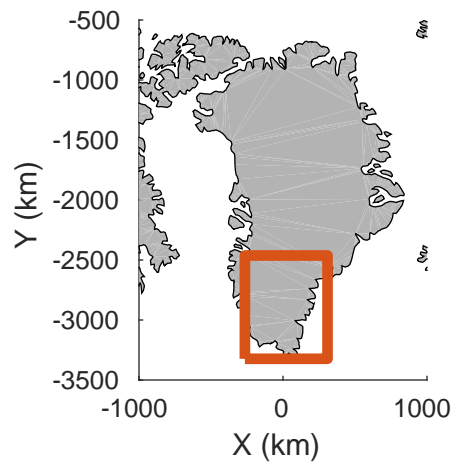


rds 2018_Greenland_P3: "Southeast Coastal" 20180425_01_064: 18:13:36.1 to 18:19:27.5 GPS




rds 2018_Greenland_P3: "Southeast Coastal" 20180425_01_064: 18:13:36.1 to 18:19:27.5 GPS




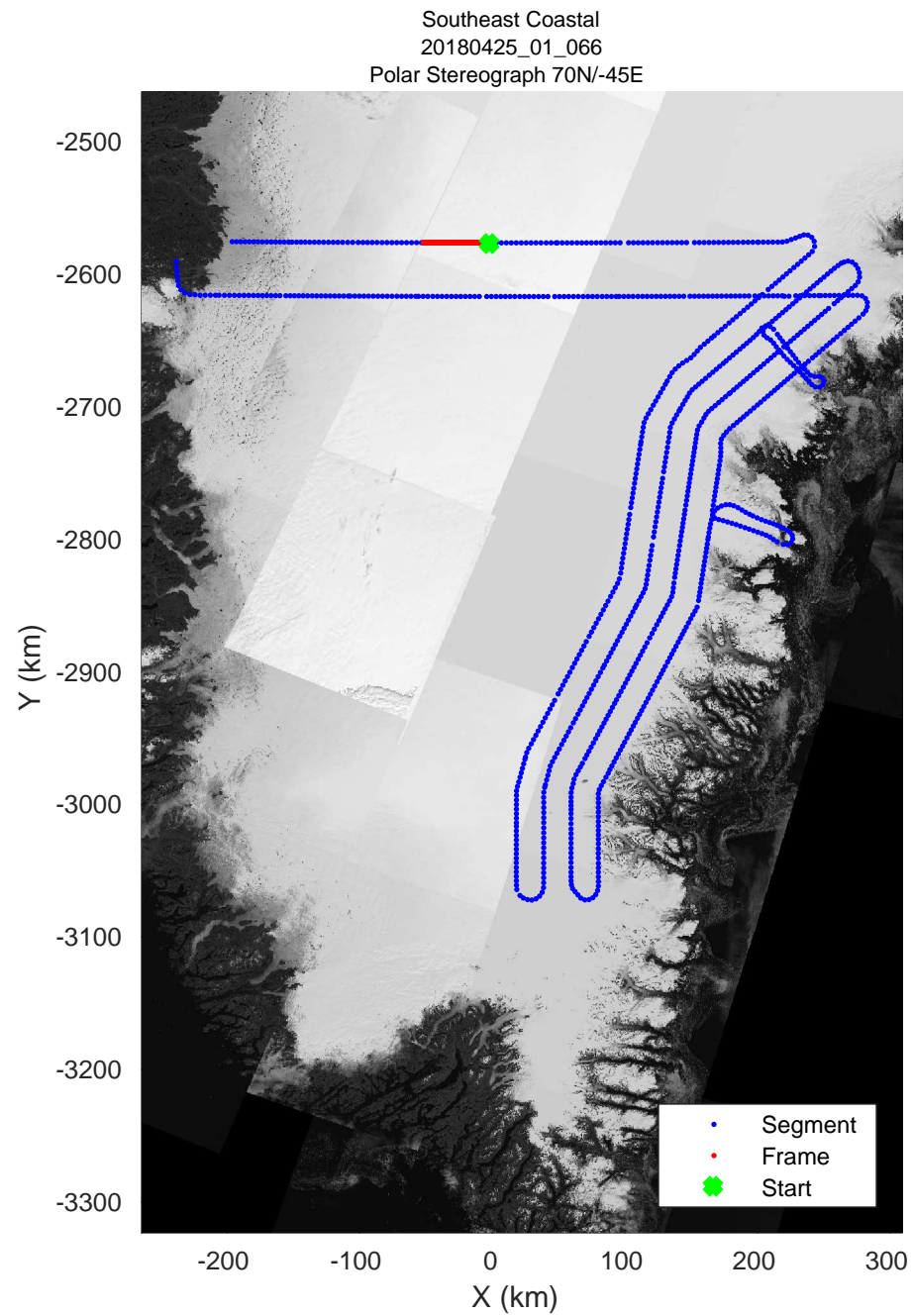
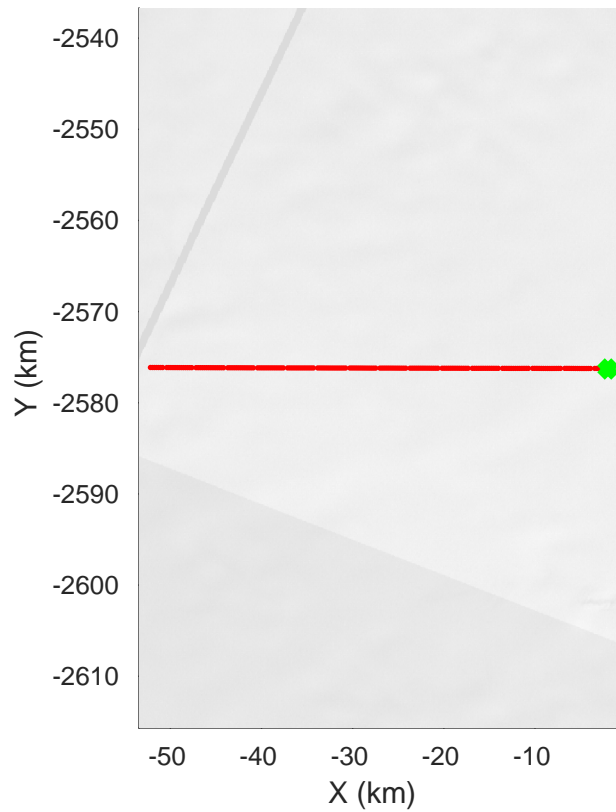
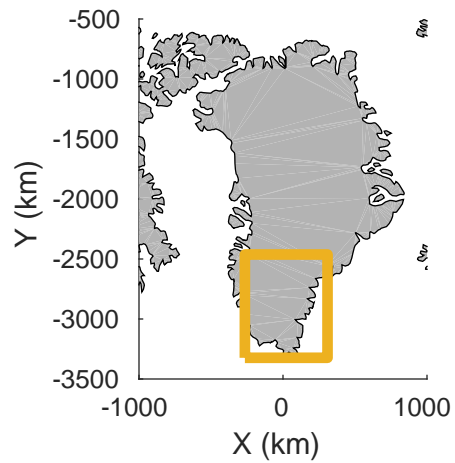


rds 2018_Greenland_P3: "Southeast Coastal" 20180425_01_065: 18:19:29.2 to 18:25:09.6 GPS




rds 2018_Greenland_P3: "Southeast Coastal" 20180425_01_065: 18:19:29.2 to 18:25:09.6 GPS




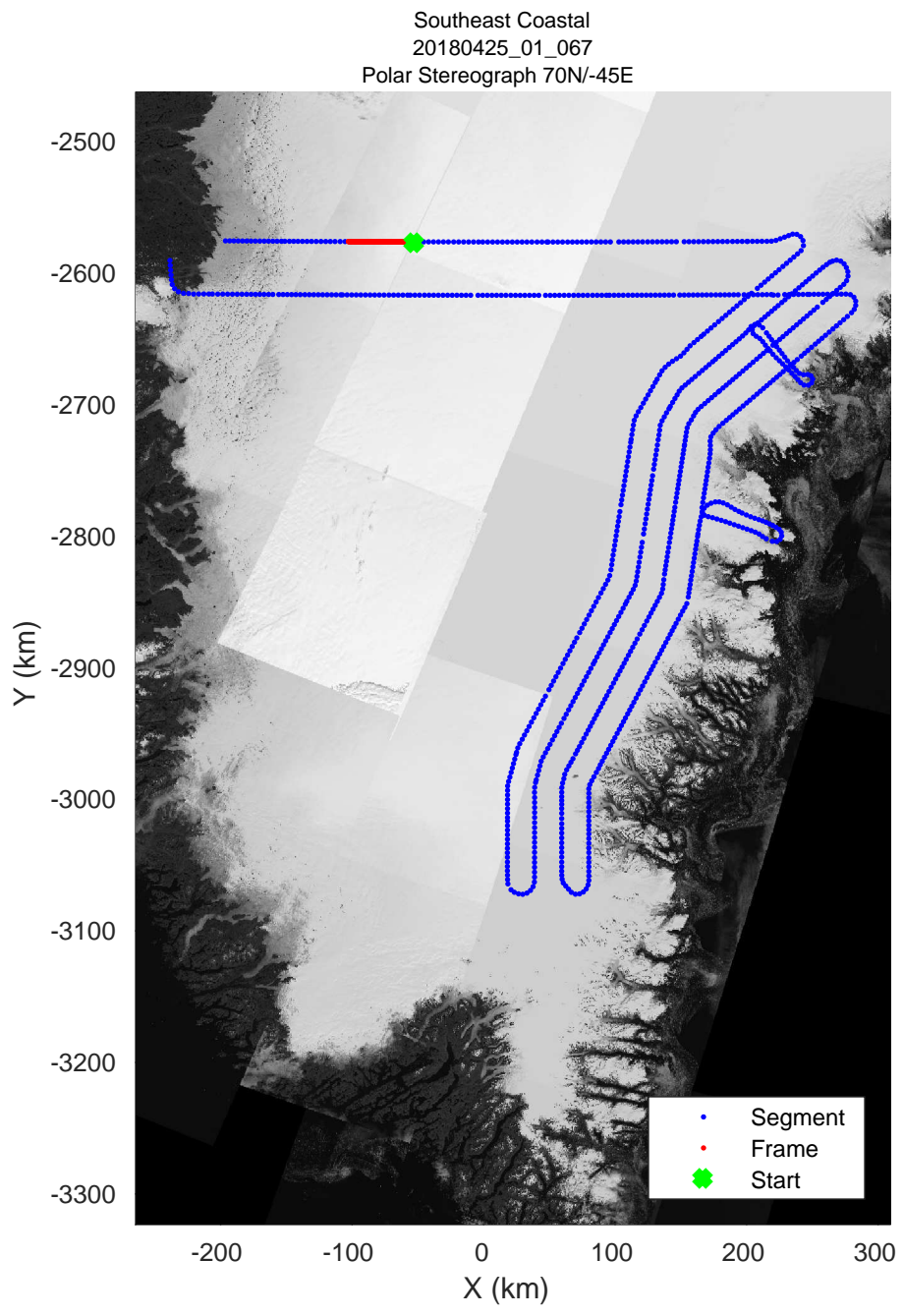
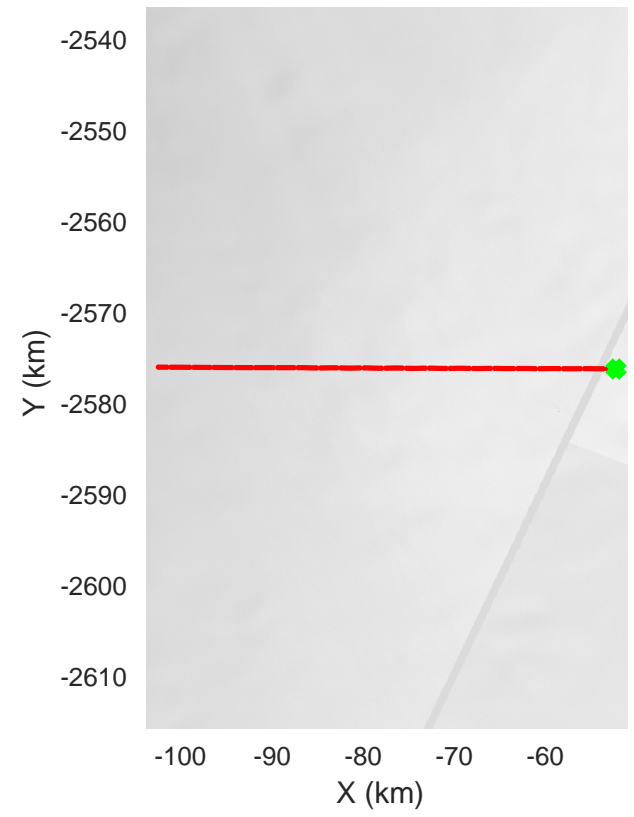
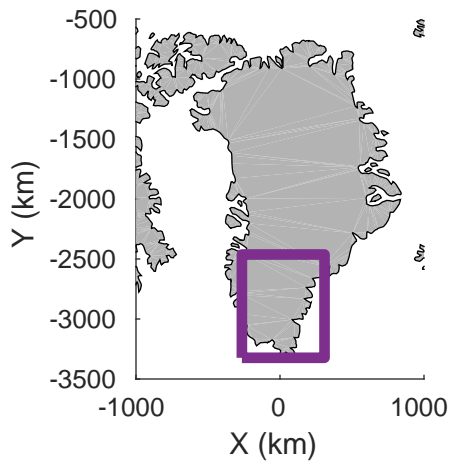


rds 2018_Greenland_P3: "Southeast Coastal" 20180425_01_066: 18:25:12.7 to 18:30:51.5 GPS




rds 2018_Greenland_P3: "Southeast Coastal" 20180425_01_066: 18:25:12.7 to 18:30:51.5 GPS




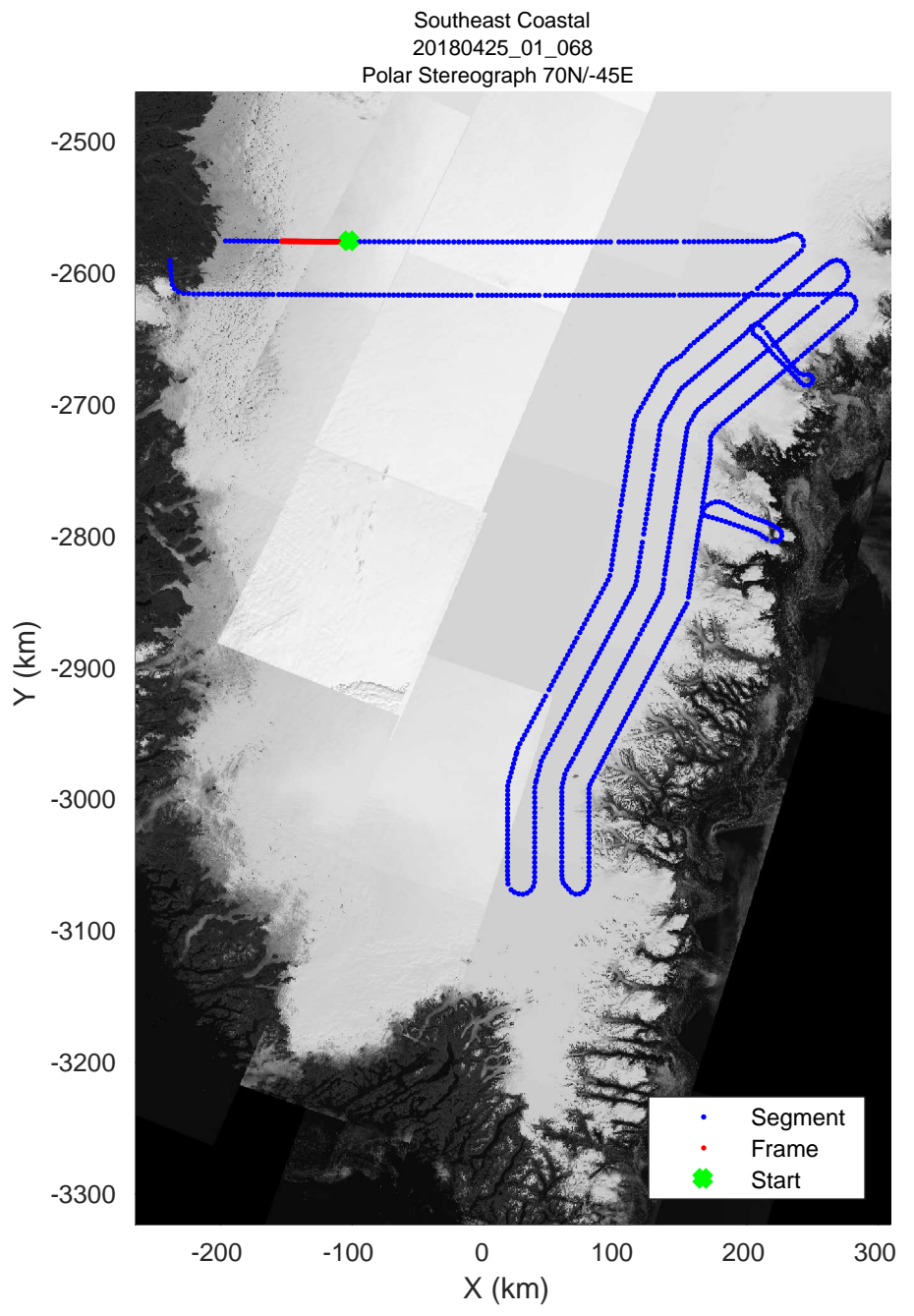

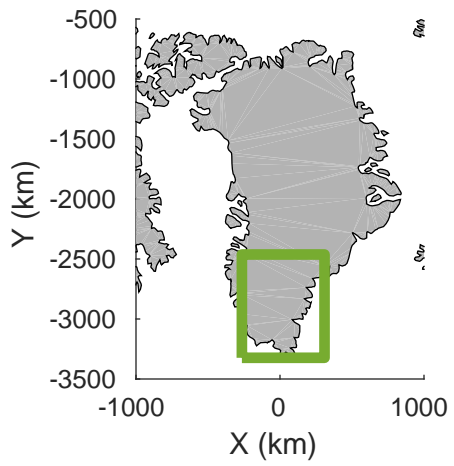


rds 2018_Greenland_P3: "Southeast Coastal" 20180425_01_067: 18:30:54.5 to 18:36:42.8 GPS




rds 2018_Greenland_P3: "Southeast Coastal" 20180425_01_067: 18:30:54.5 to 18:36:42.8 GPS




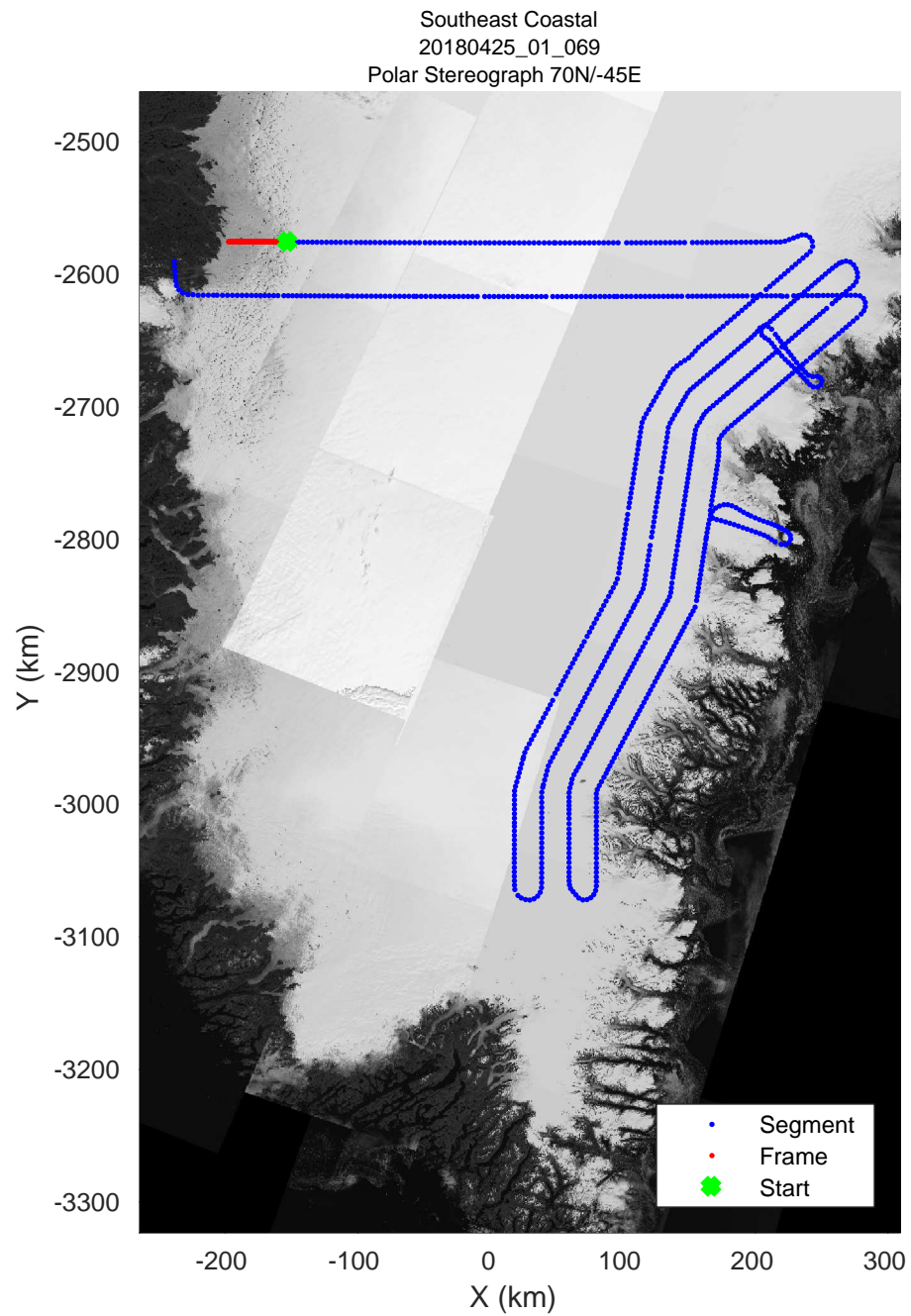

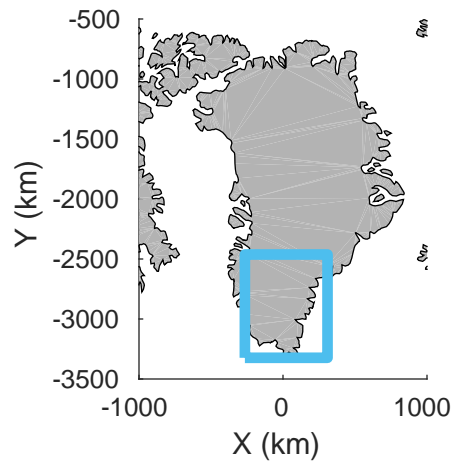


rds 2018_Greenland_P3: "Southeast Coastal" 20180425_01_068: 18:36:45.1 to 18:42:49.3 GPS




rds 2018_Greenland_P3: "Southeast Coastal" 20180425_01_068: 18:36:45.1 to 18:42:49.3 GPS





rds 2018_Greenland_P3: "Southeast Coastal" 20180425_01_069: 18:42:52.4 to 18:48:32.7 GPS



rds 2018_Greenland_P3: "Southeast Coastal" 20180425_01_069: 18:42:52.4 to 18:48:32.7 GPS

