
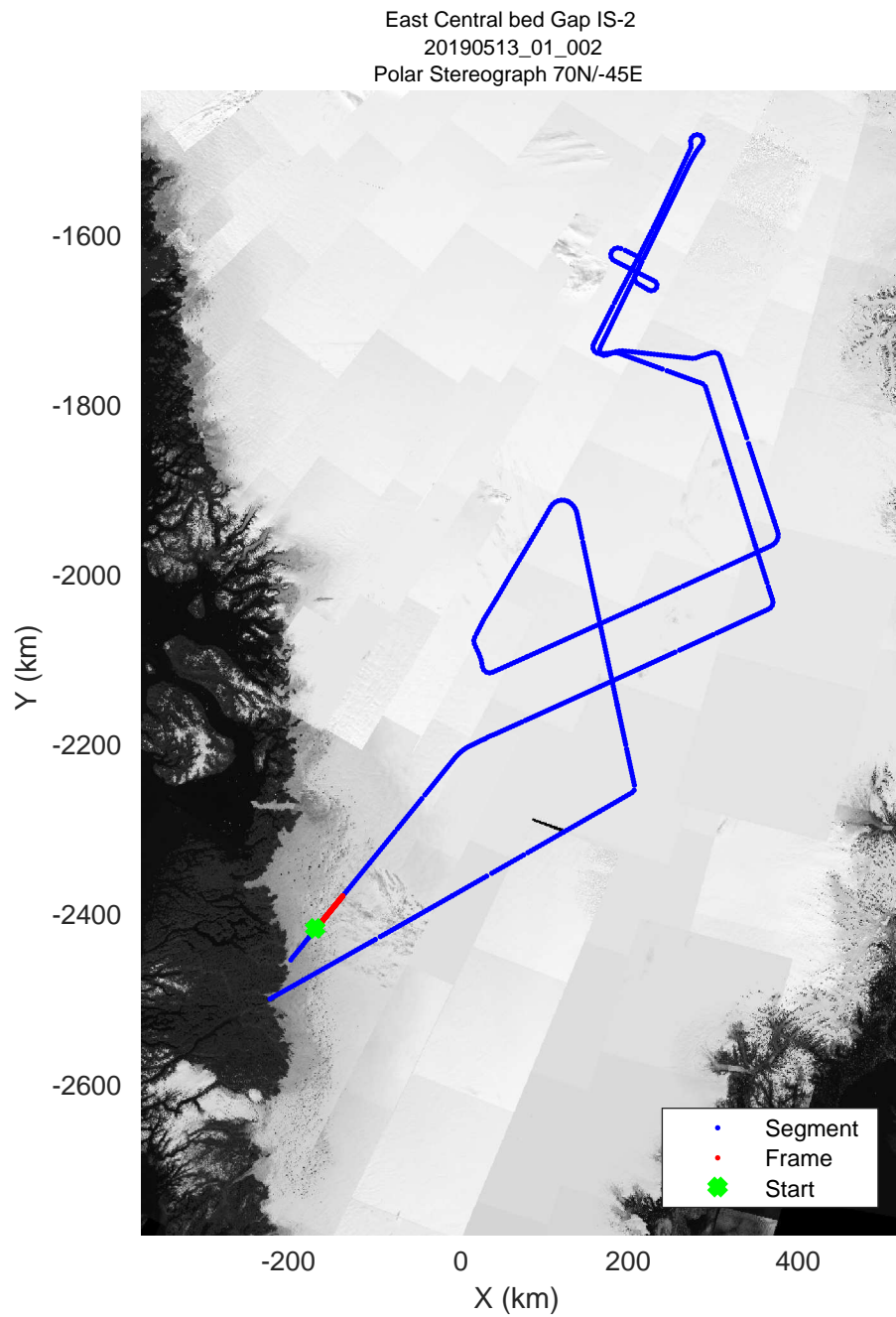

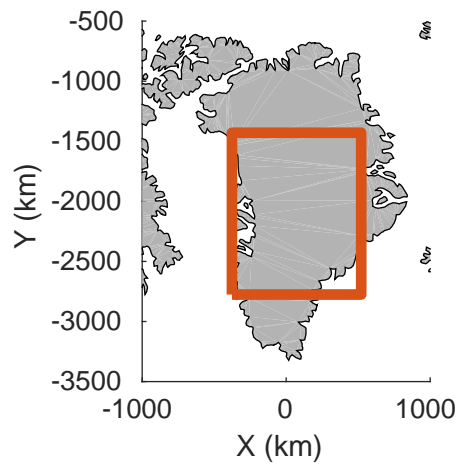



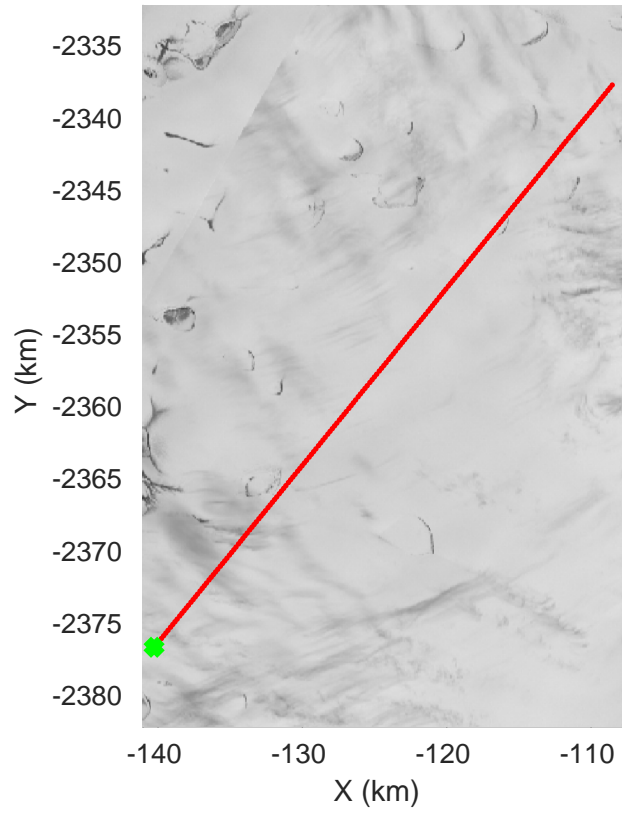
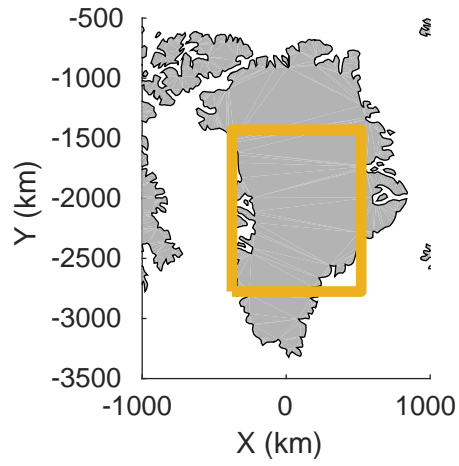
rds 2019_Greenland_P3: "East Central bed Gap IS-2" 20190513_01_001: 11:02:50.1 to 11:08:58.3 GPS



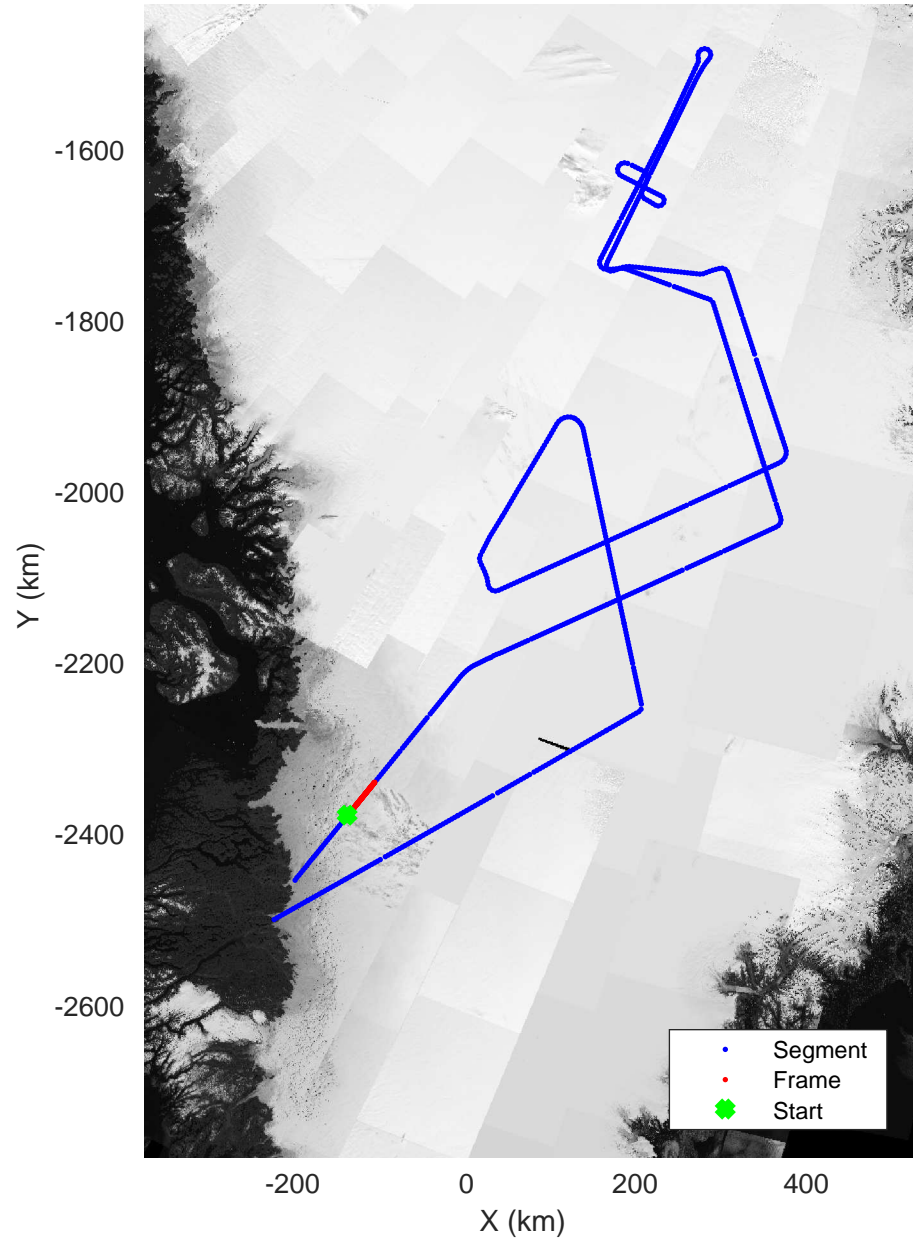


rds 2019_Greenland_P3: "East Central bed Gap IS-2" 20190513_01_002: 11:08:58.6 to 11:15:02.9 GPS





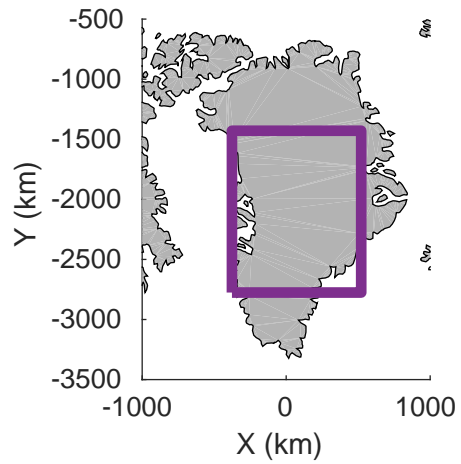


East Central bed Gap IS-2
 20190513_01_003
 Polar Stereograph 70N/-45E

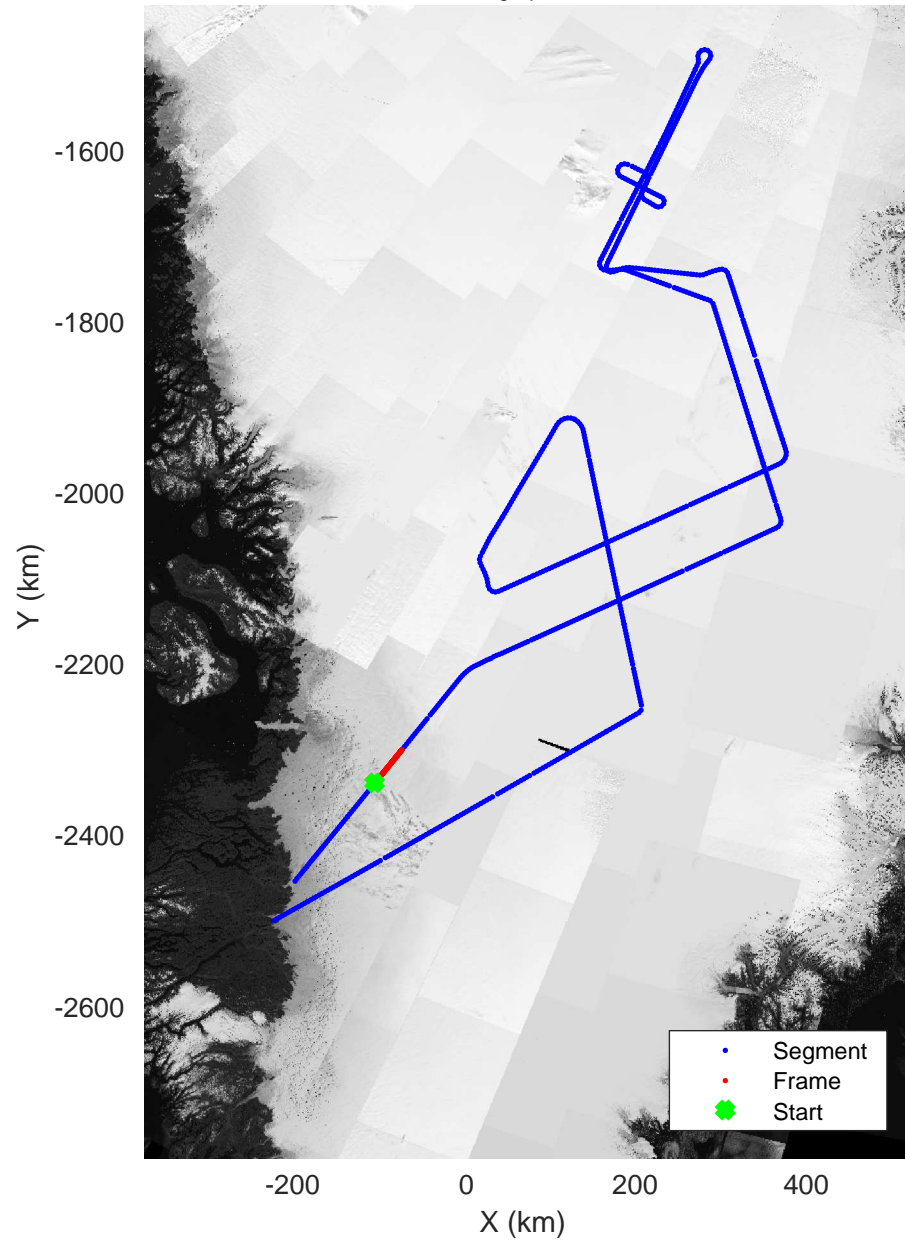


rds 2019_Greenland_P3: "East Central bed Gap IS-2" 20190513_01_003: 11:15:03.2 to 11:20:54.5 GPS




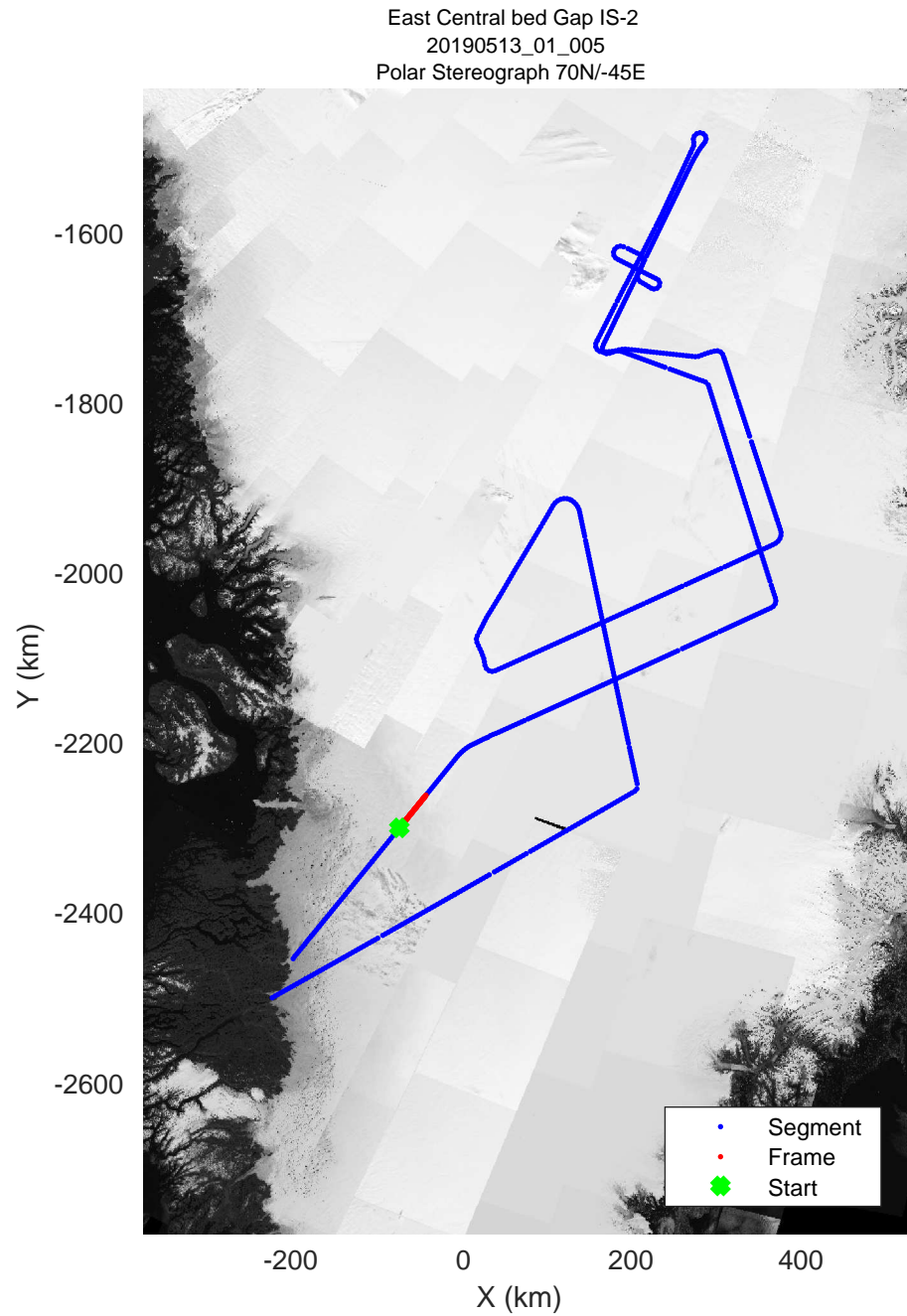
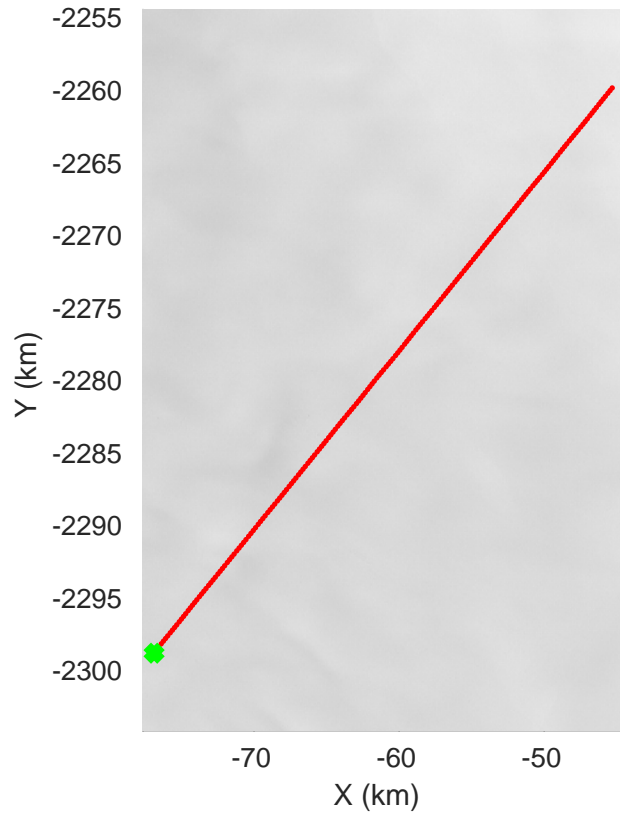
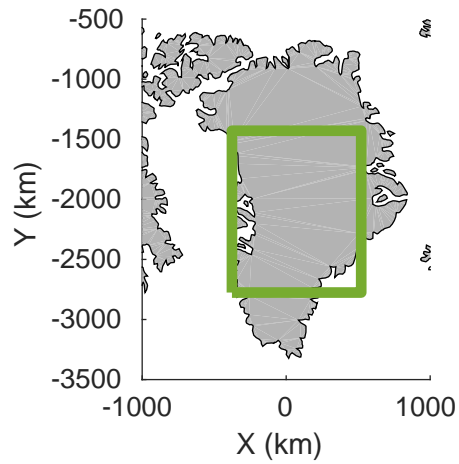


East Central bed Gap IS-2
20190513_01_004
Polar Stereograph 70N/-45E




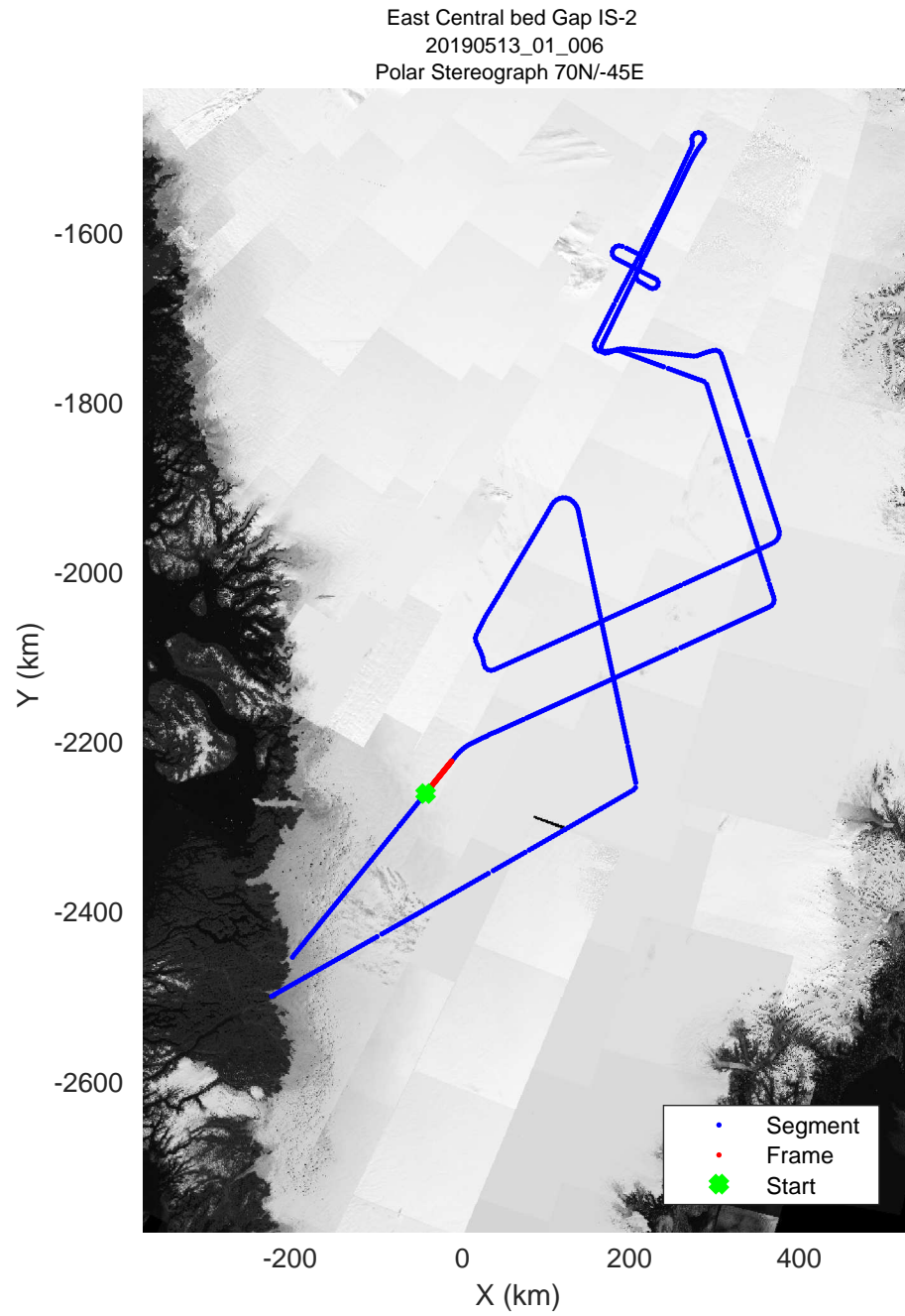

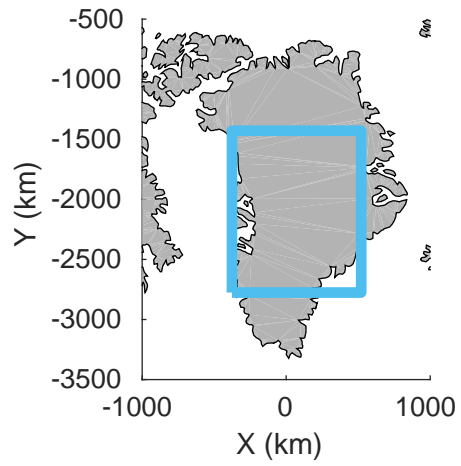
rds 2019_Greenland_P3: "East Central bed Gap IS-2" 20190513_01_004: 11:20:54.8 to 11:26:40.1 GPS






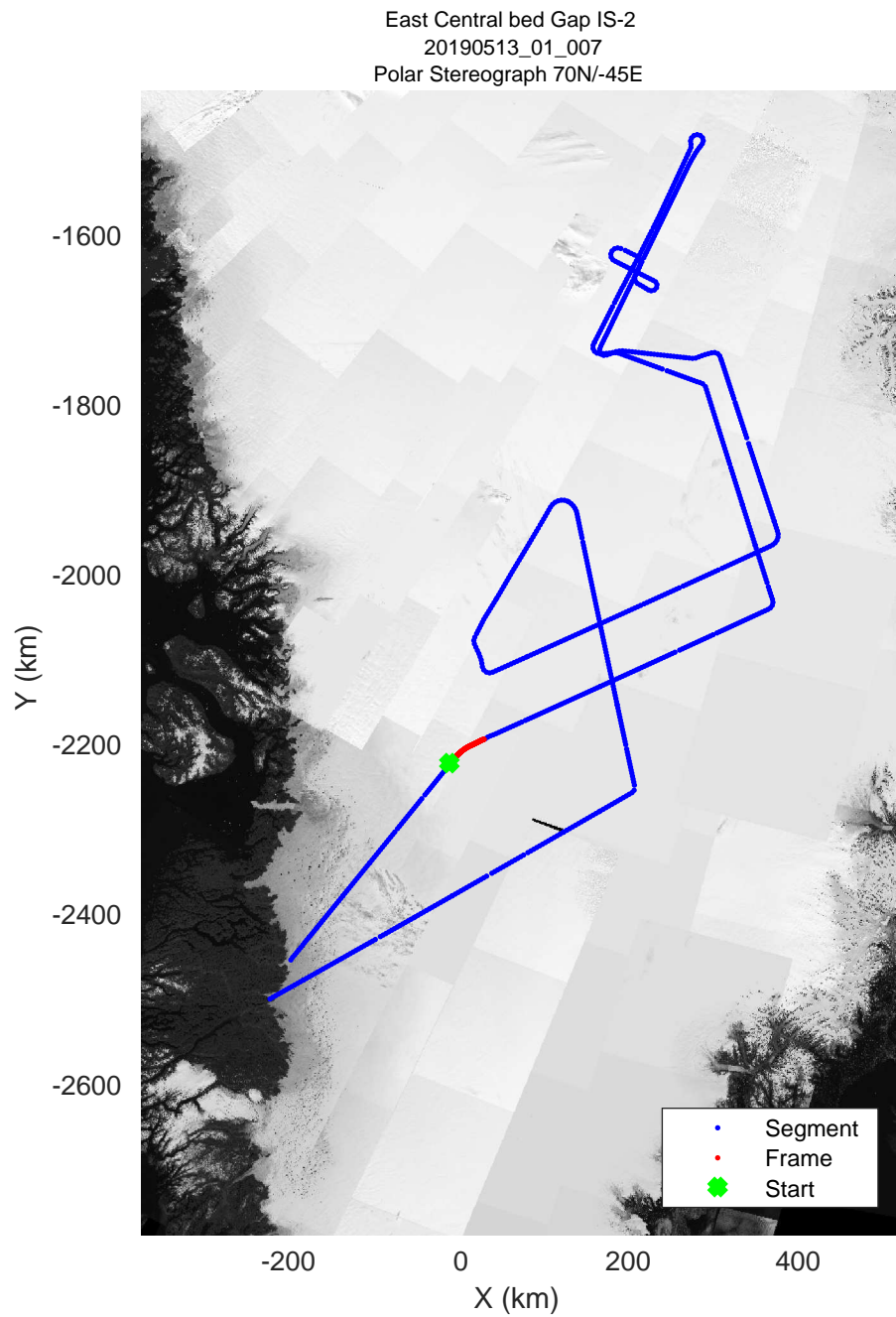
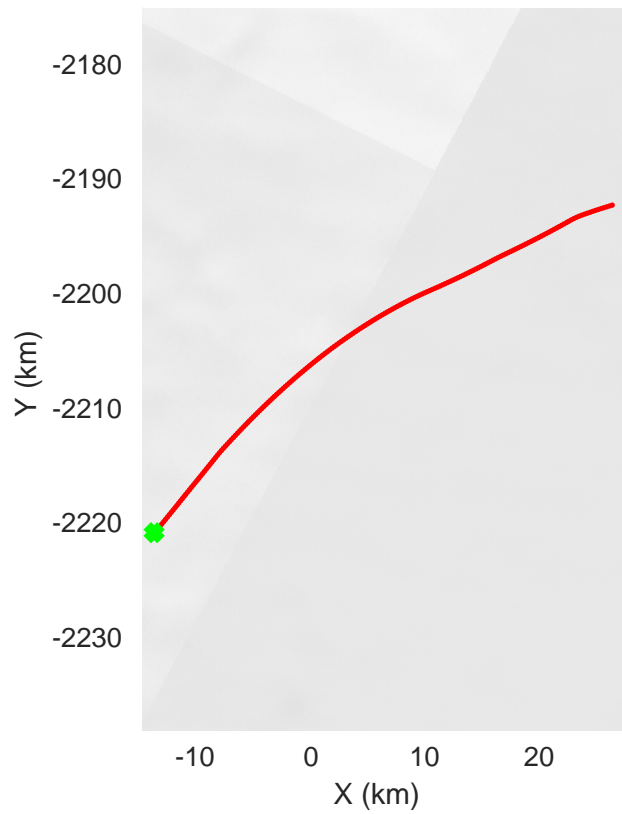
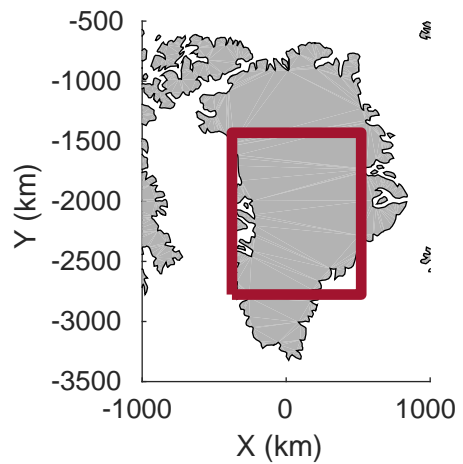
rds 2019_Greenland_P3: "East Central bed Gap IS-2" 20190513_01_005: 11:26:40.4 to 11:32:32.0 GPS






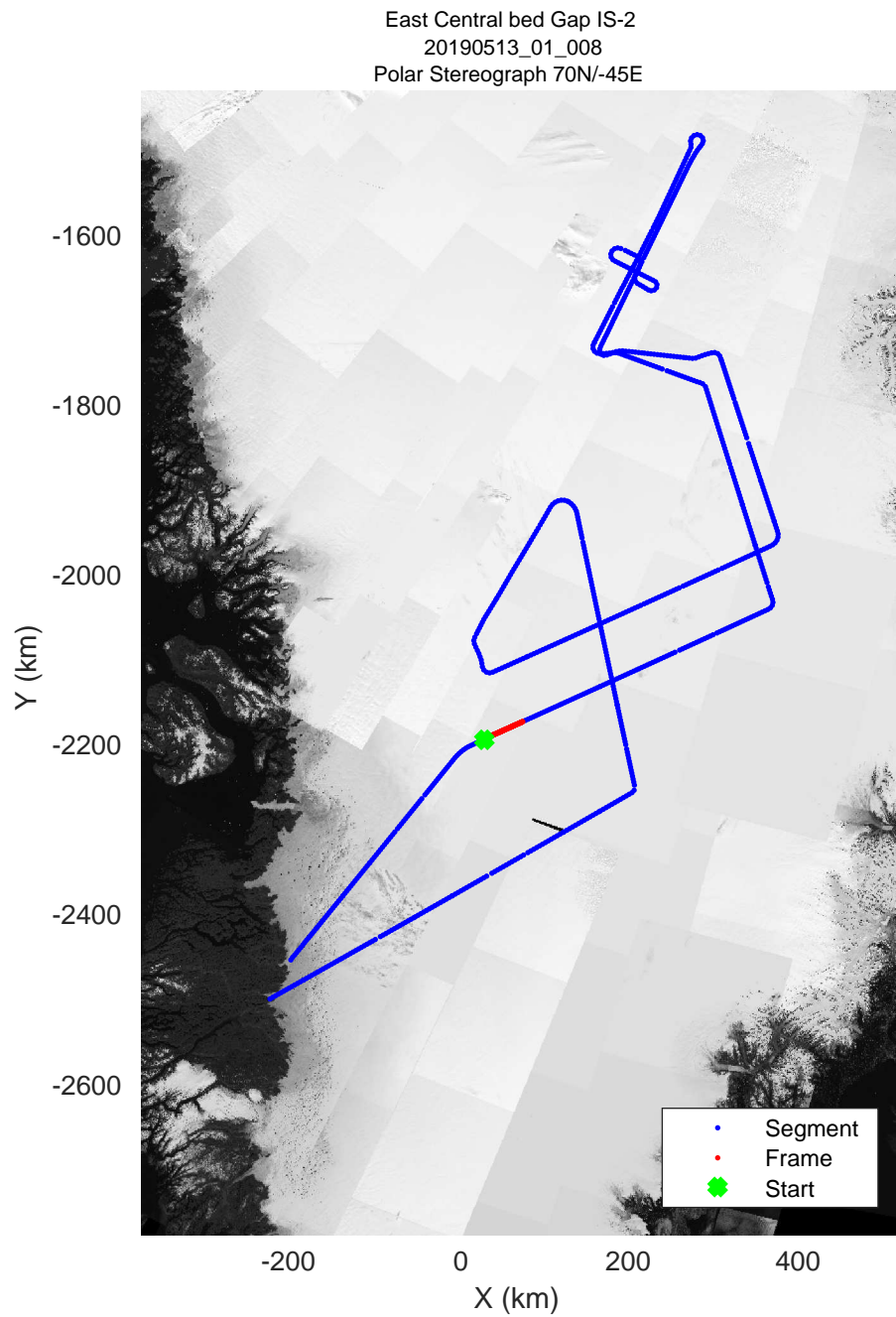
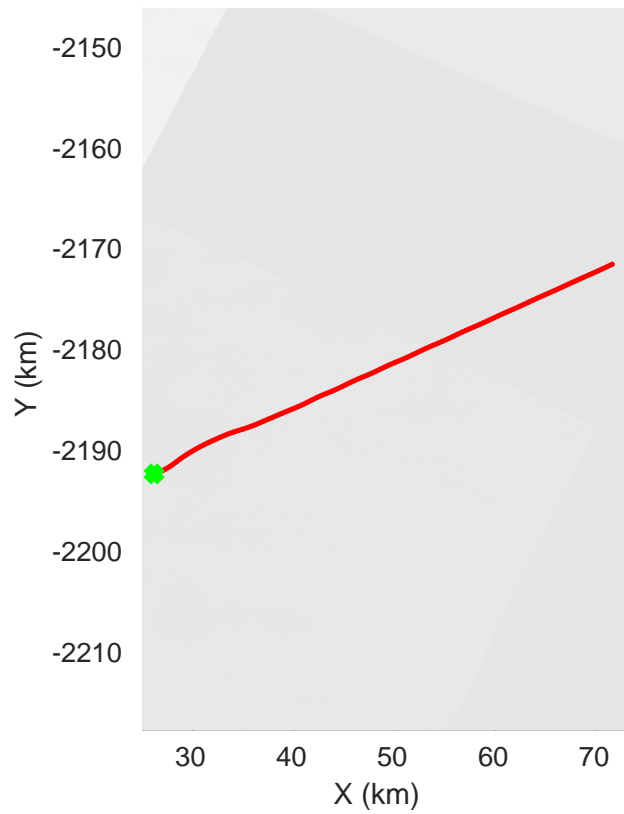
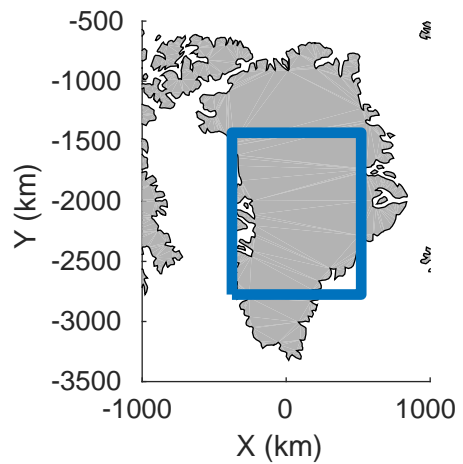
rds 2019_Greenland_P3: "East Central bed Gap IS-2" 20190513_01_006: 11:32:32.2 to 11:38:49.9 GPS






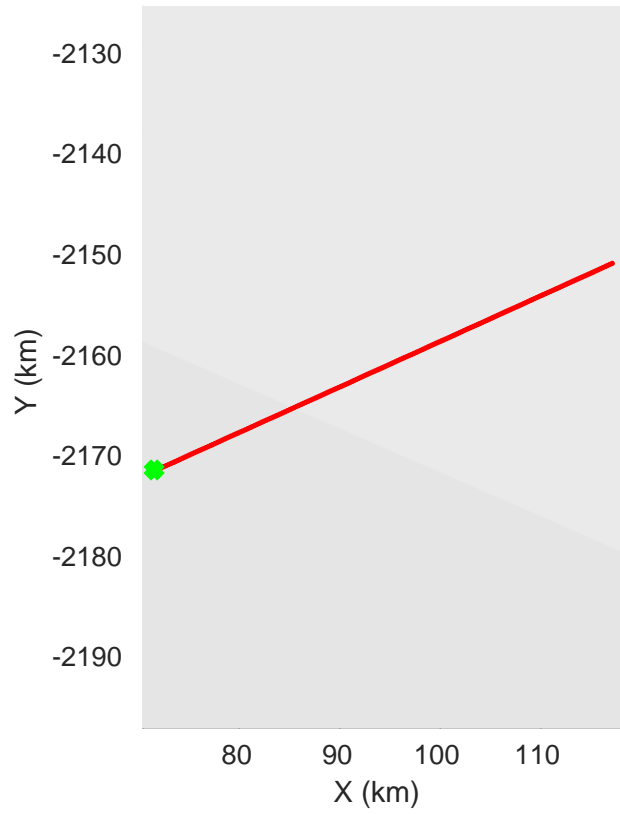
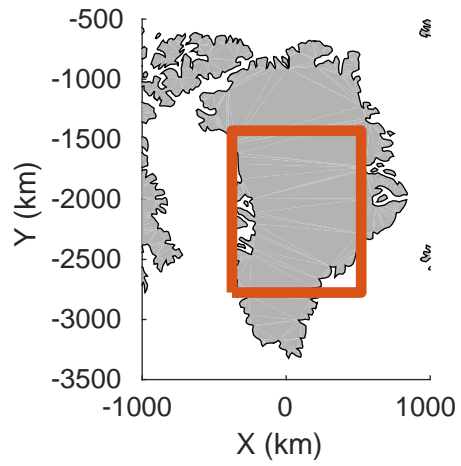
rds 2019_Greenland_P3: "East Central bed Gap IS-2" 20190513_01_007: 11:38:50.2 to 11:45:23.1 GPS



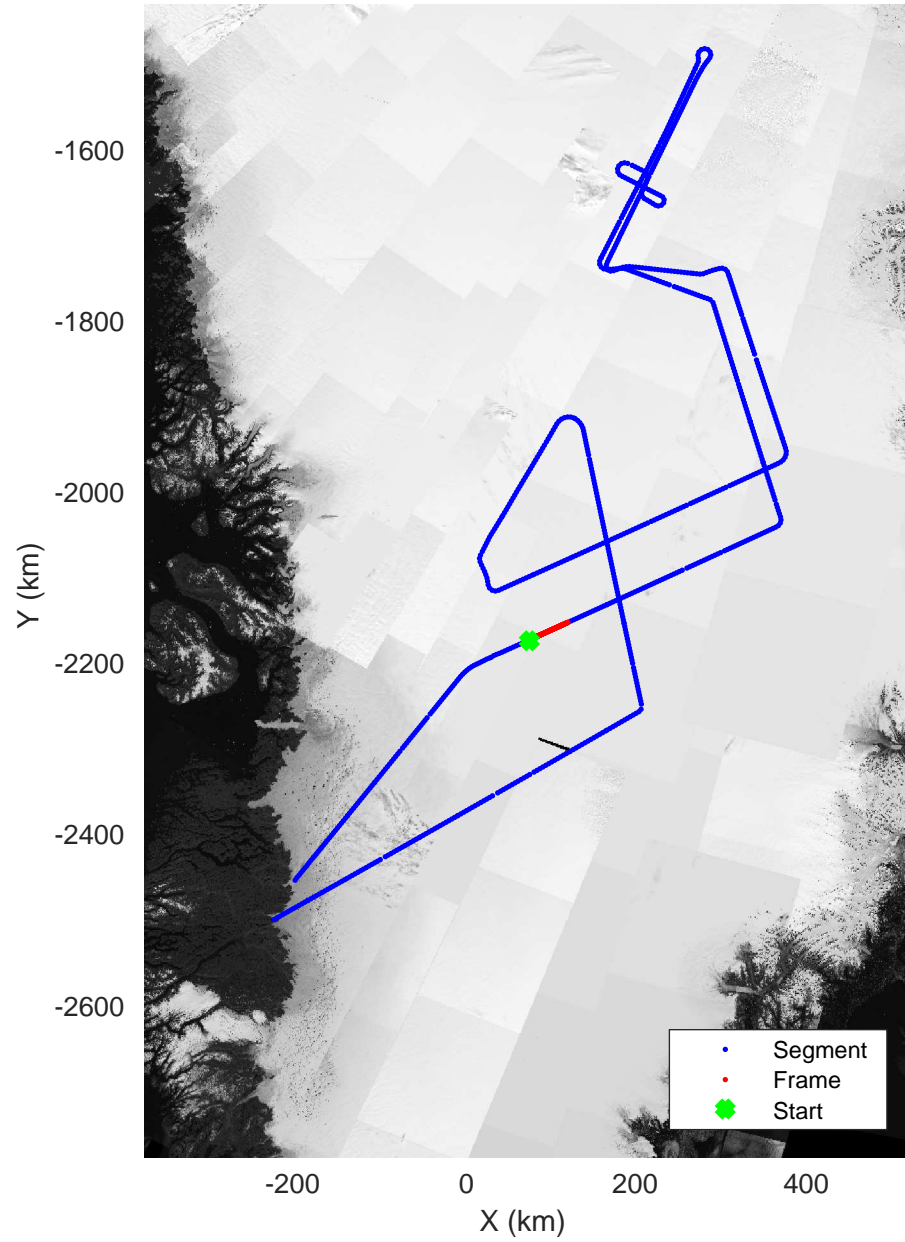


rds 2019_Greenland_P3: "East Central bed Gap IS-2" 20190513_01_008: 11:45:23.4 to 11:51:28.0 GPS




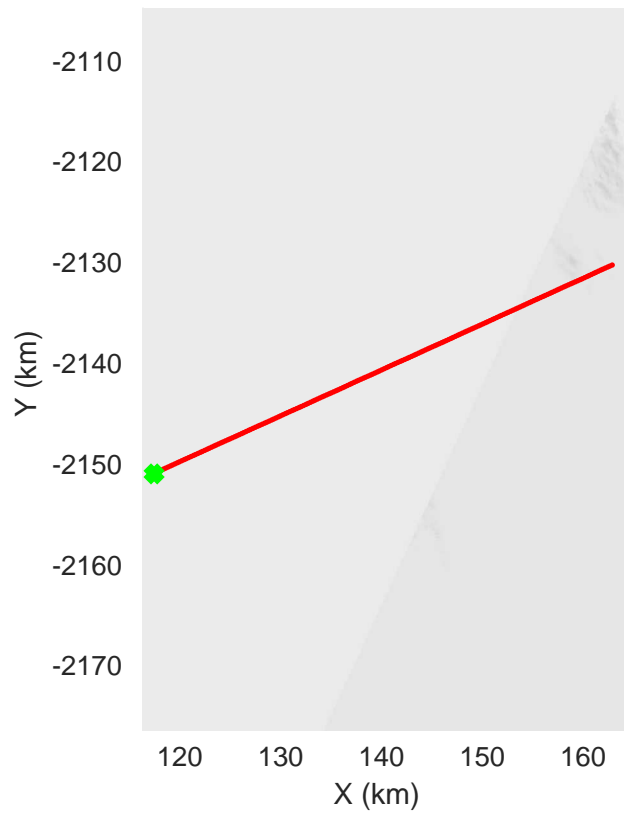
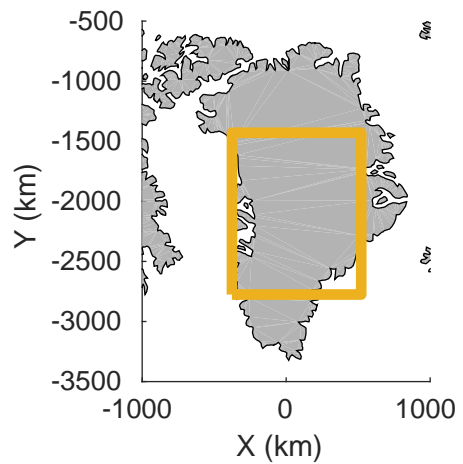


East Central bed Gap IS-2
20190513_01_009
Polar Stereograph 70N/-45E

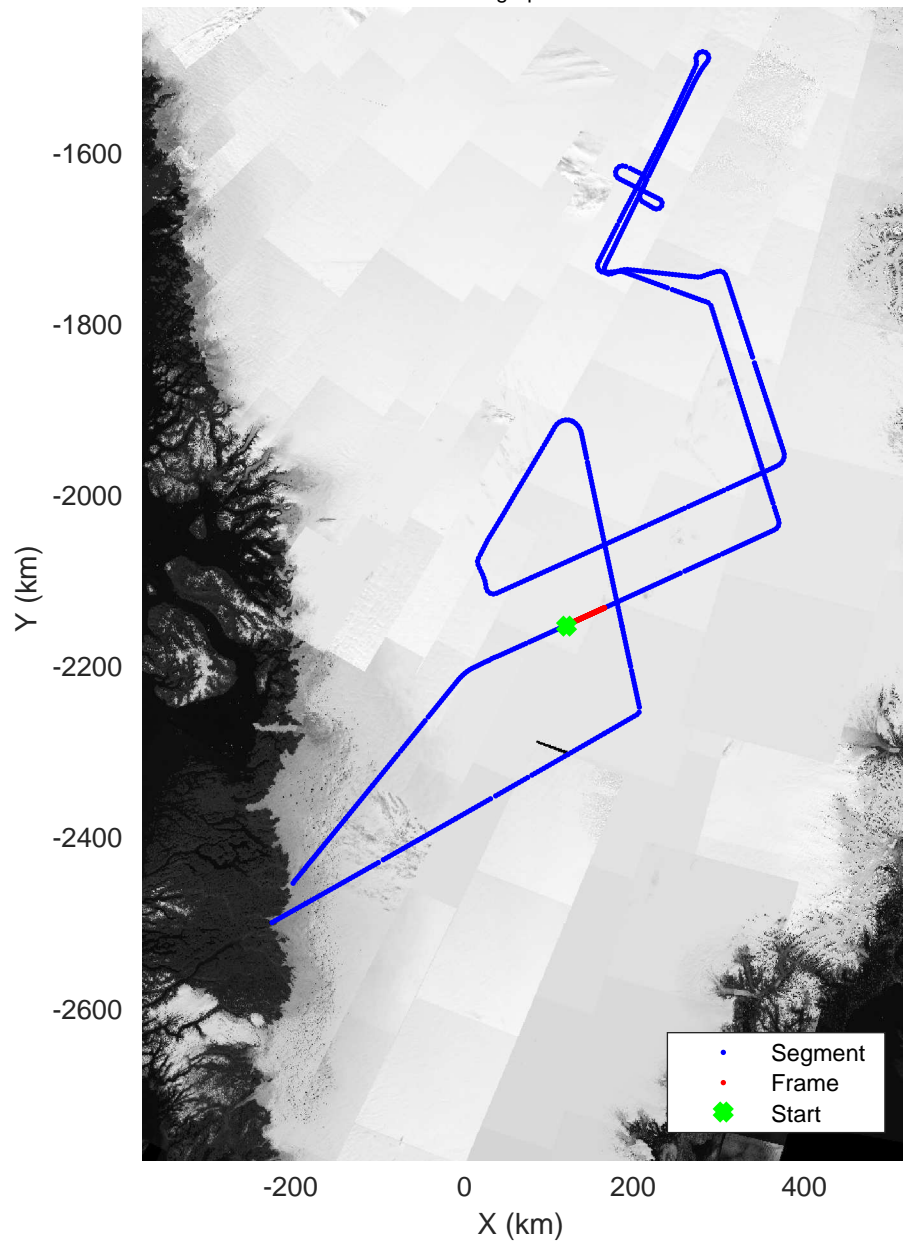


rds 2019_Greenland_P3: "East Central bed Gap IS-2" 20190513_01_009: 11:51:28.3 to 11:57:52.7 GPS




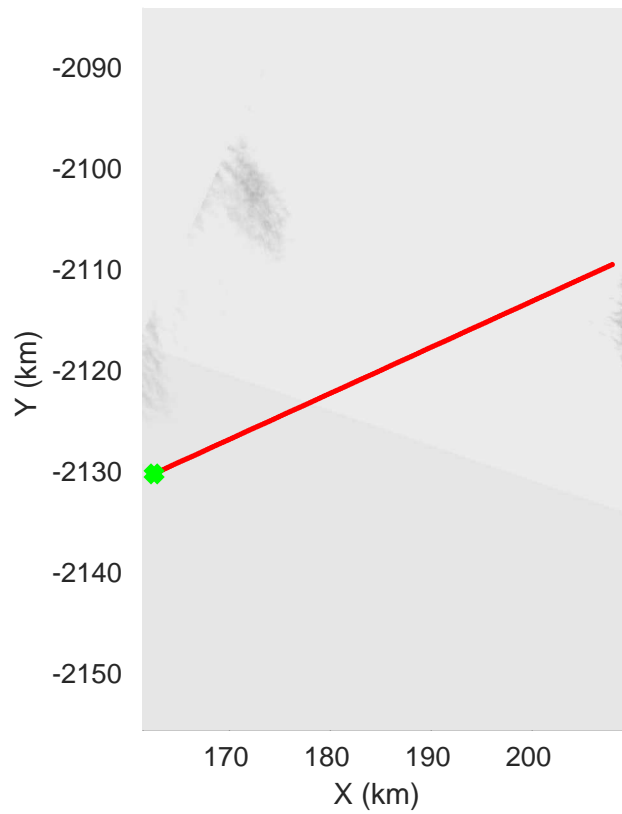
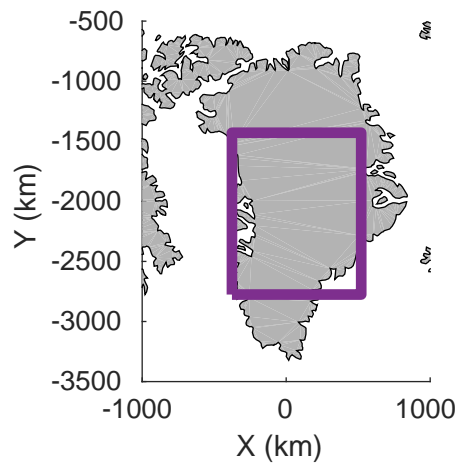


East Central bed Gap IS-2
20190513_01_010
Polar Stereograph 70N/-45E

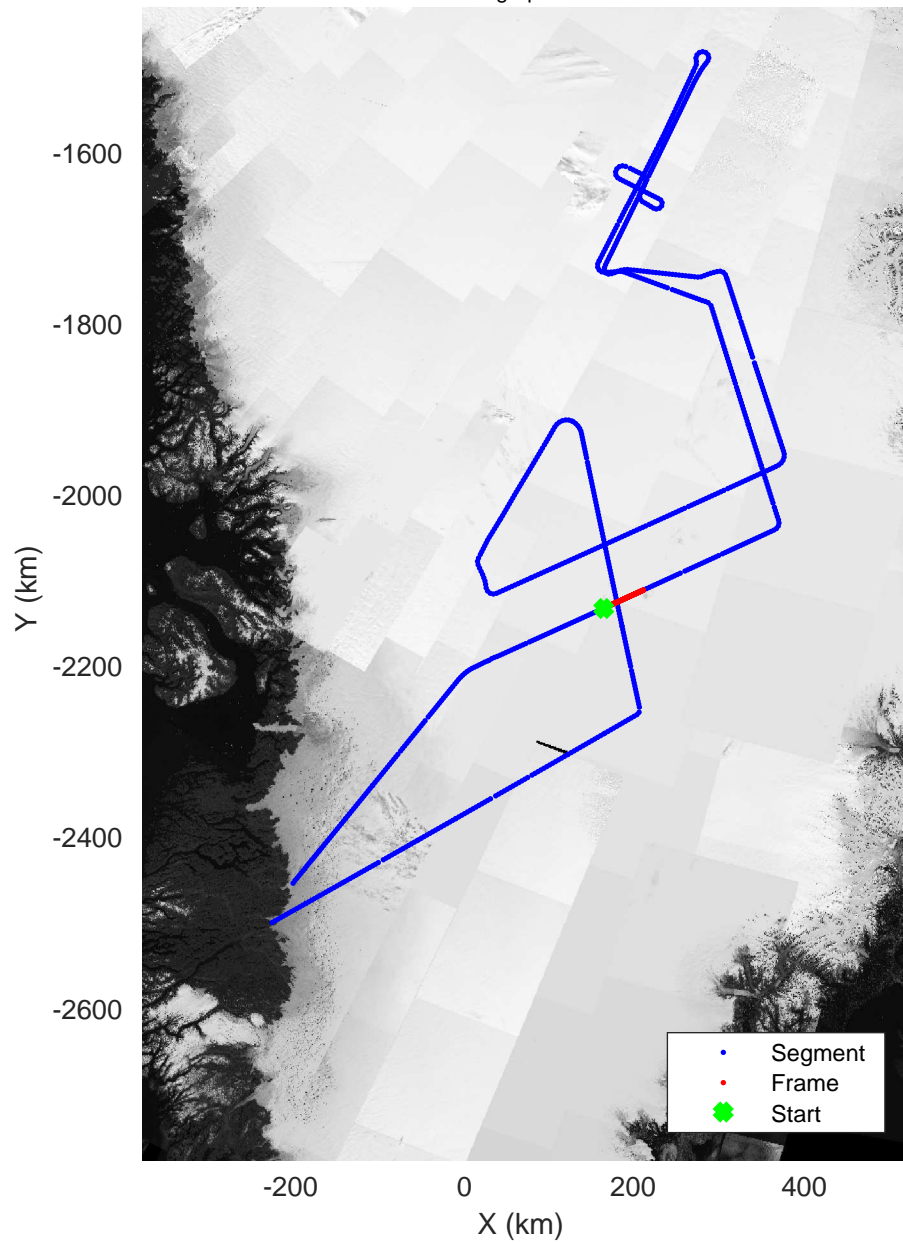


rds 2019_Greenland_P3: "East Central bed Gap IS-2" 20190513_01_010: 11:57:53.0 to 12:04:09.5 GPS




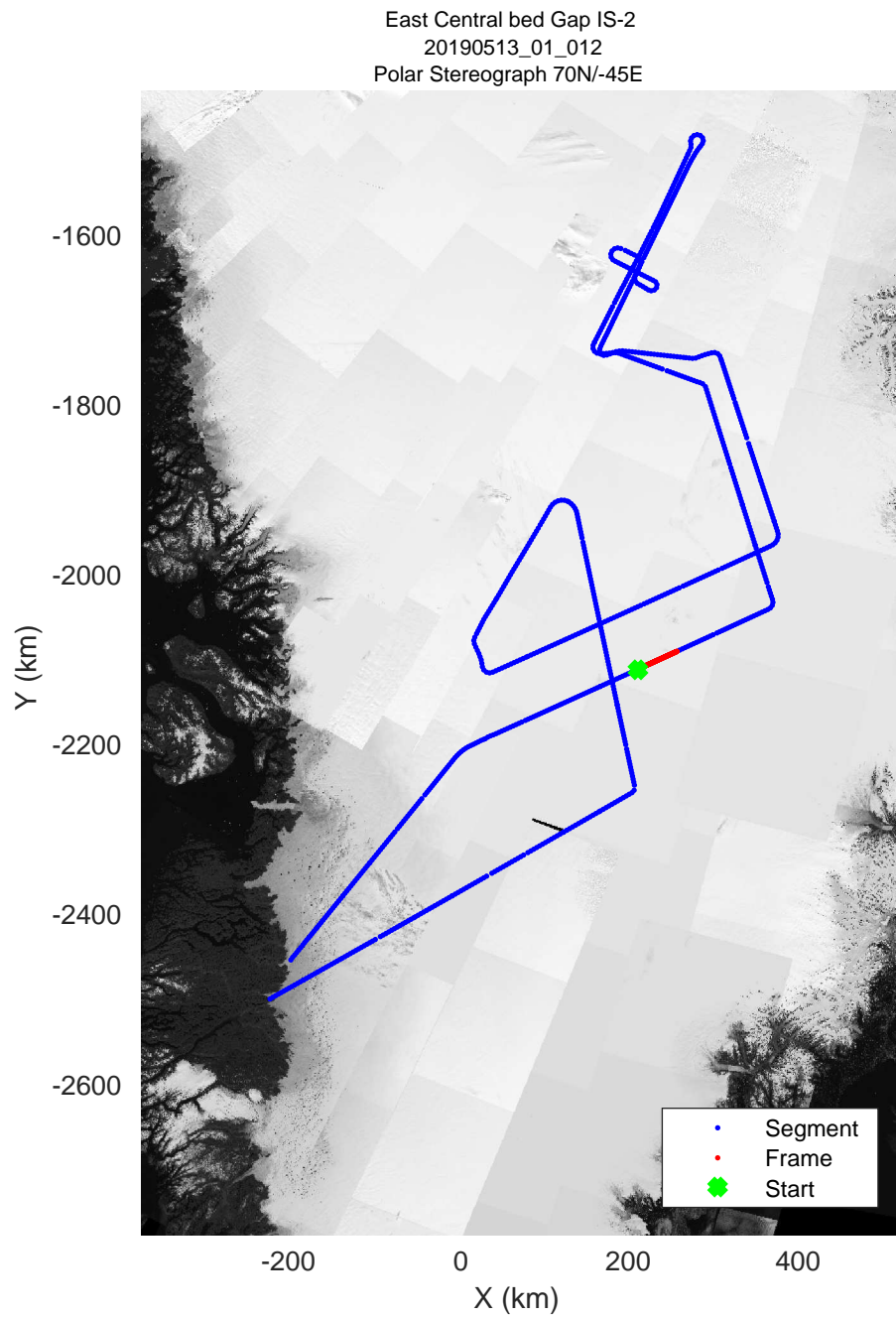
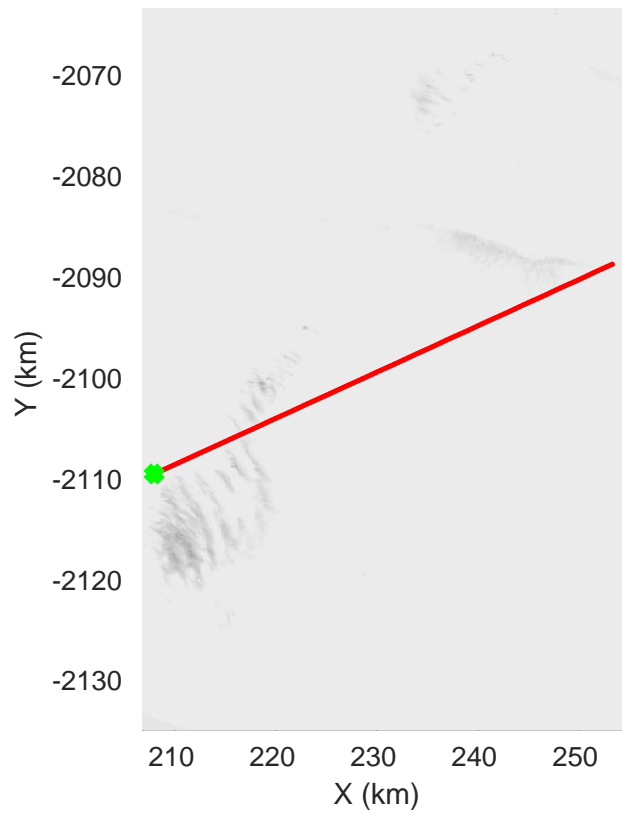
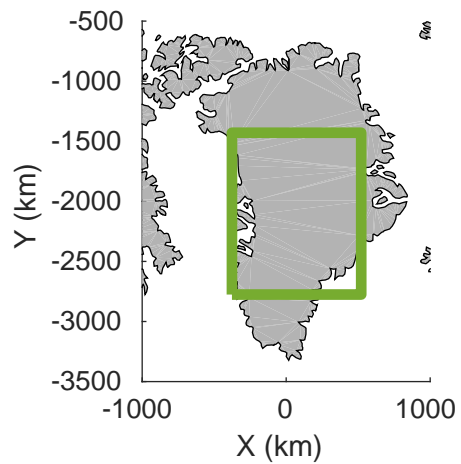


East Central bed Gap IS-2
20190513_01_011
Polar Stereograph 70N/-45E




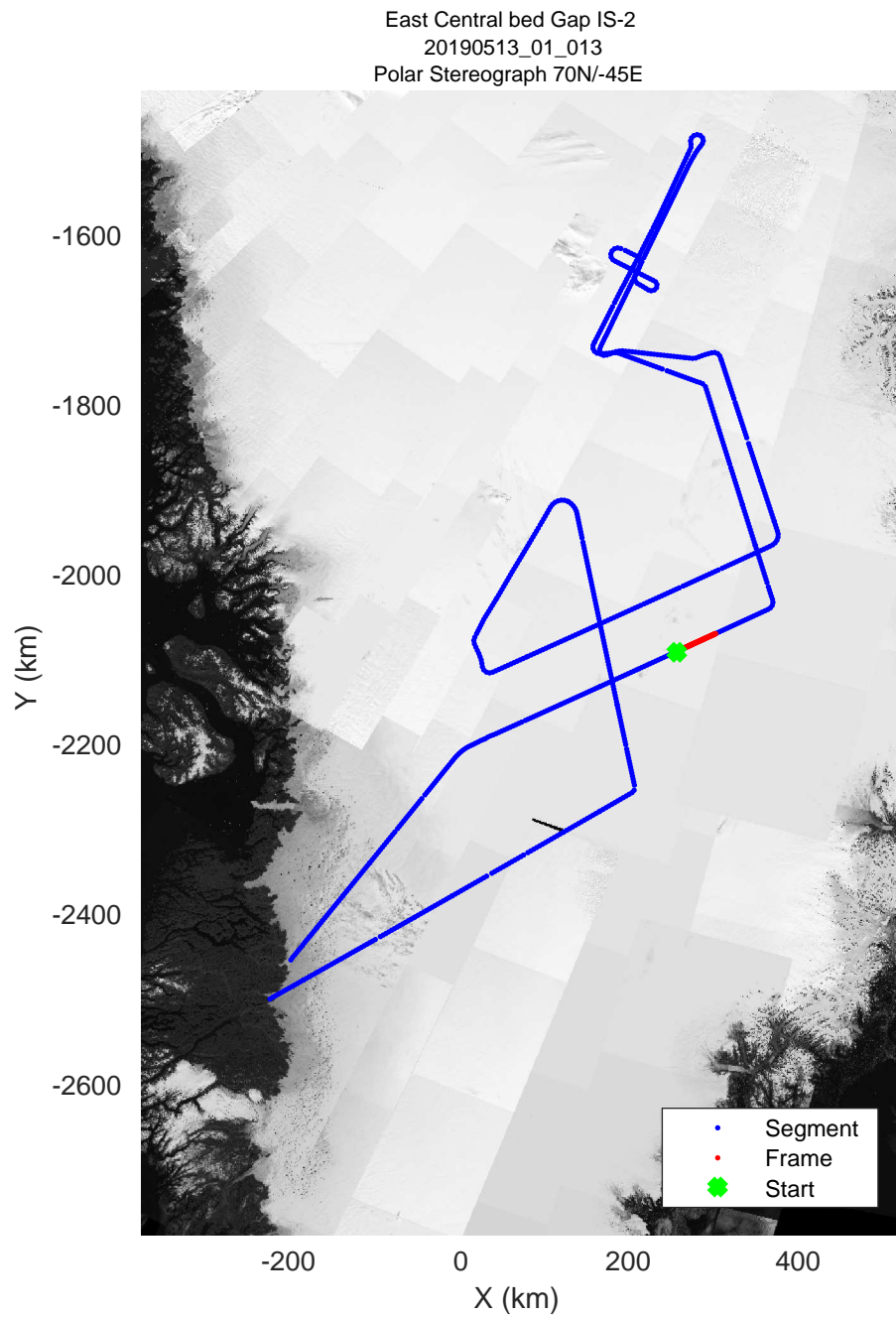
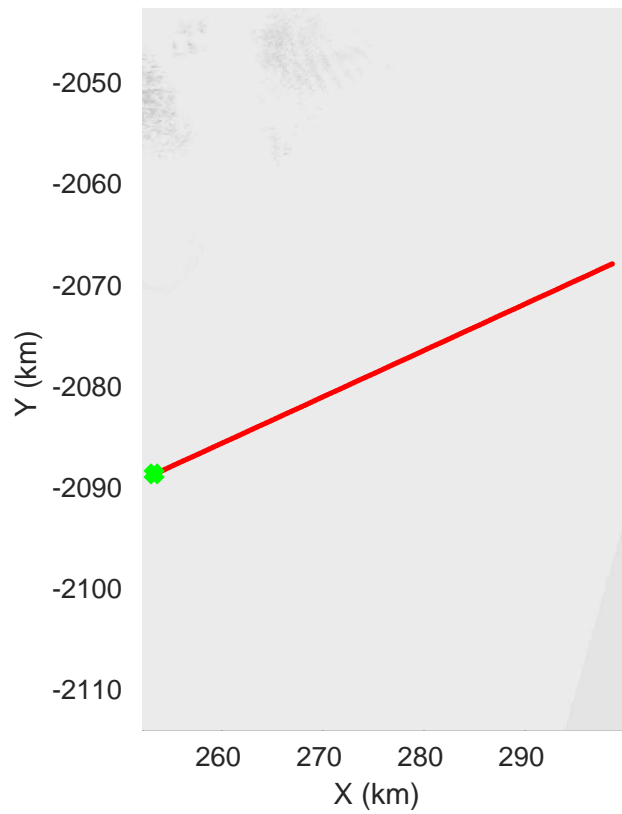
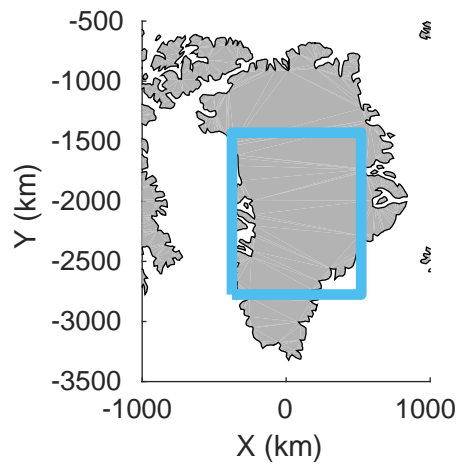
rds 2019_Greenland_P3: "East Central bed Gap IS-2" 20190513_01_011: 12:04:09.8 to 12:10:19.2 GPS






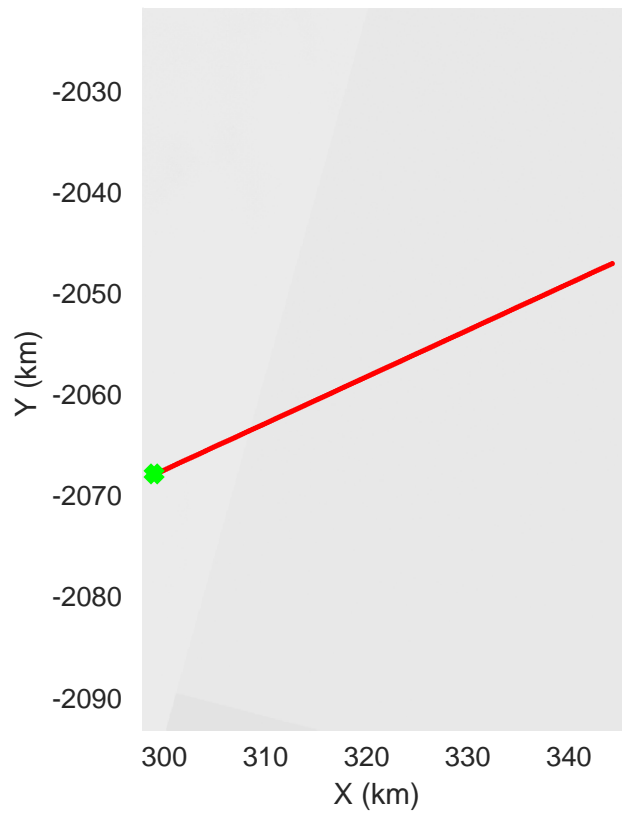
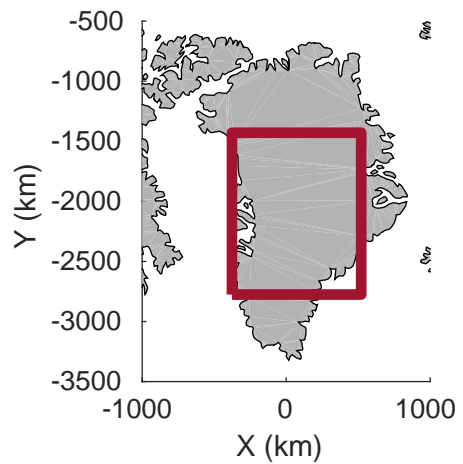
rds 2019_Greenland_P3: "East Central bed Gap IS-2" 20190513_01_012: 12:10:19.5 to 12:16:25.8 GPS



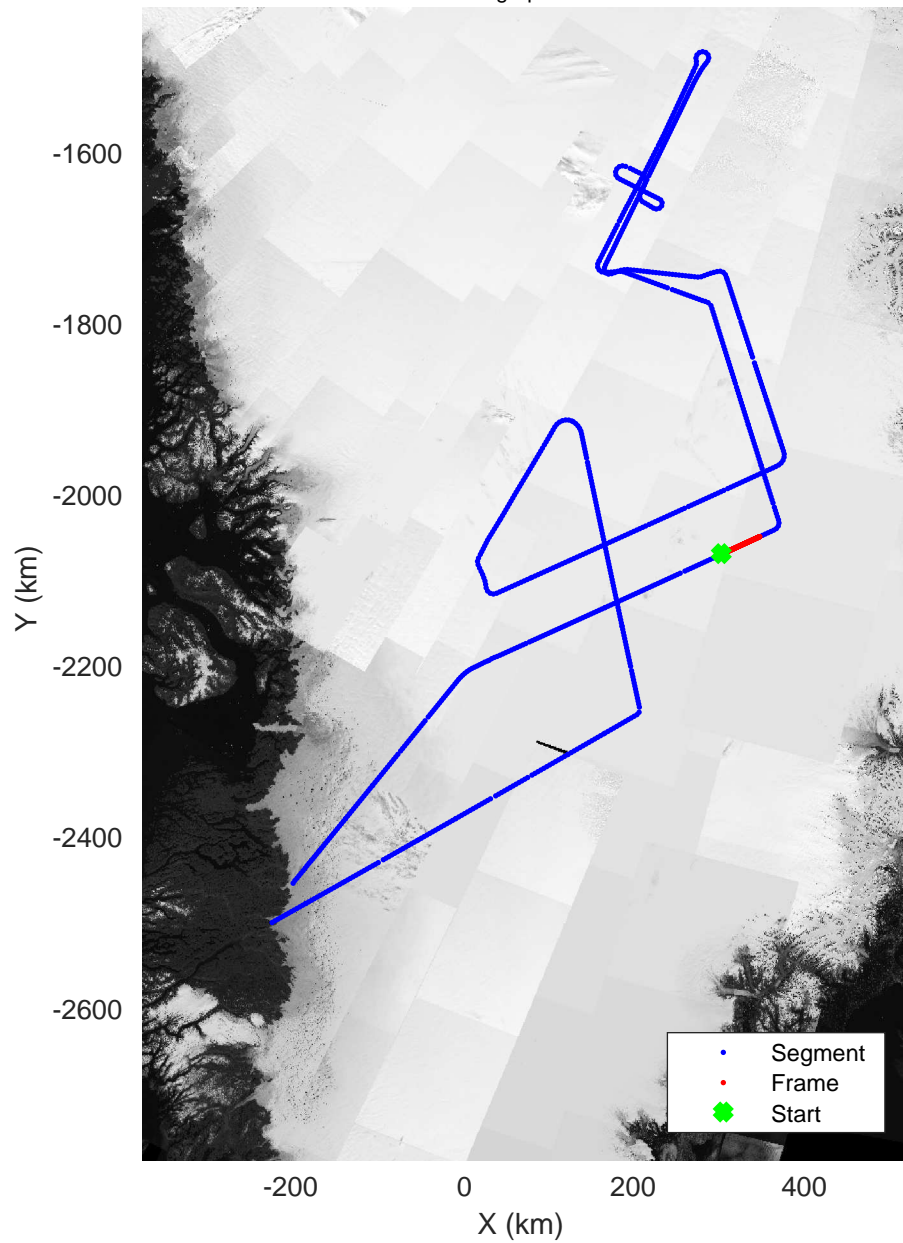


rds 2019_Greenland_P3: "East Central bed Gap IS-2" 20190513_01_013: 12:16:26.0 to 12:22:30.9 GPS




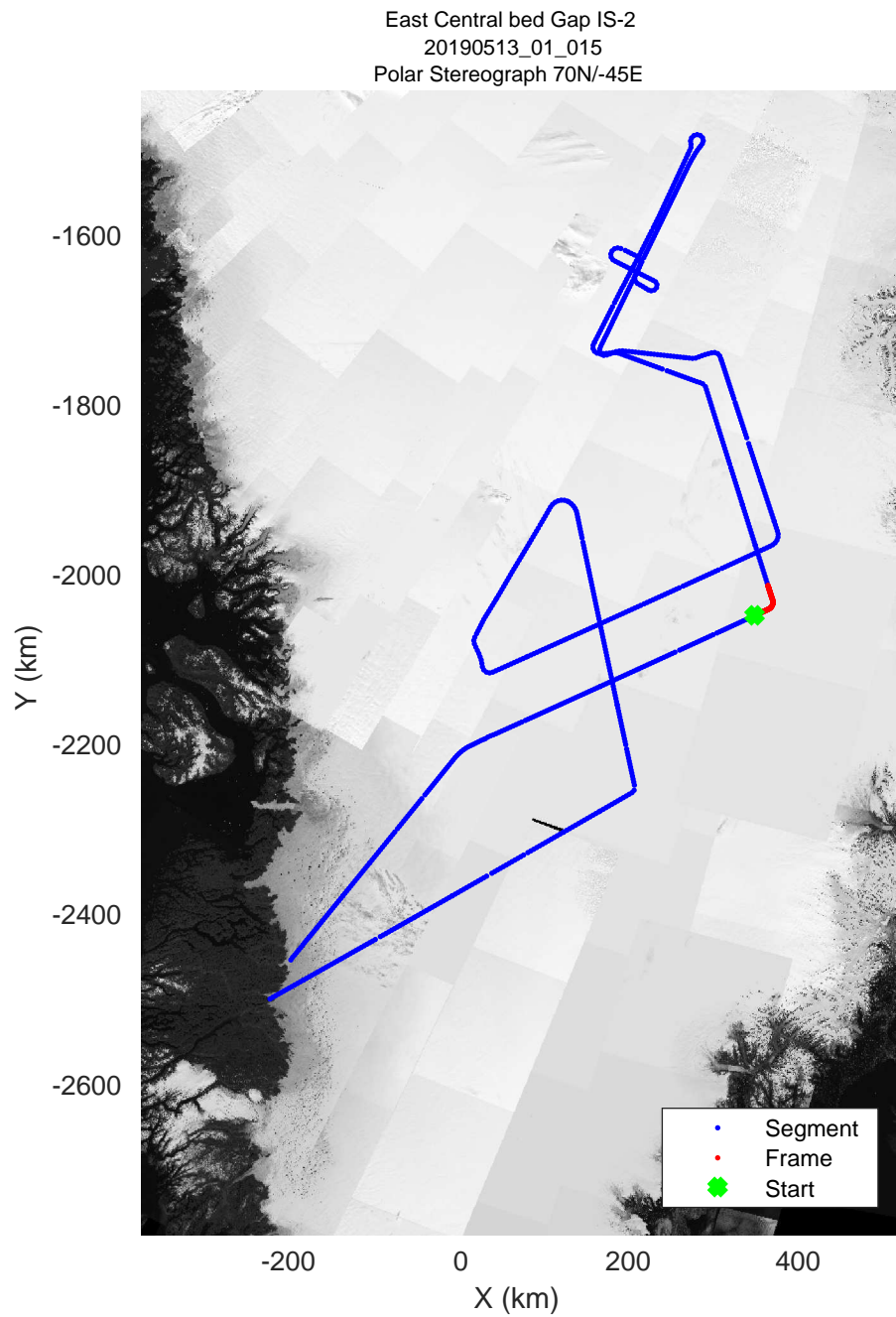
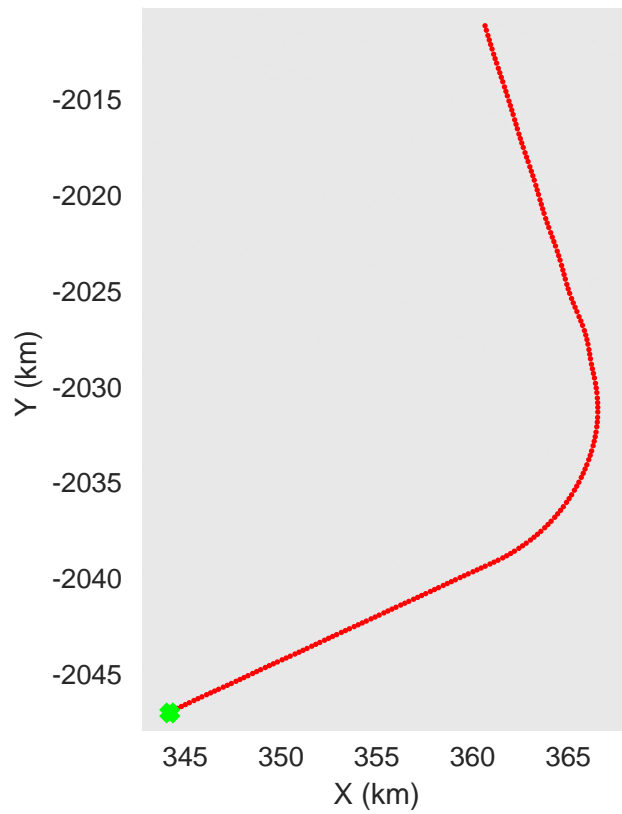
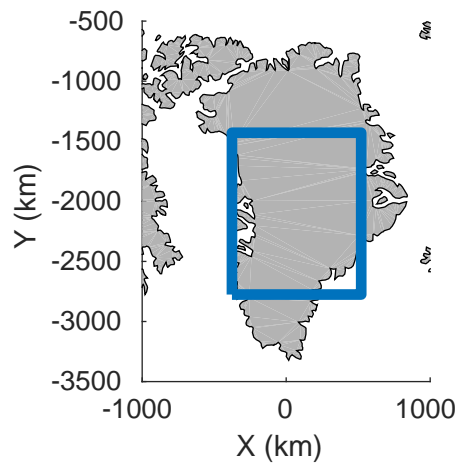


East Central bed Gap IS-2
20190513_01_014
Polar Stereograph 70N/-45E

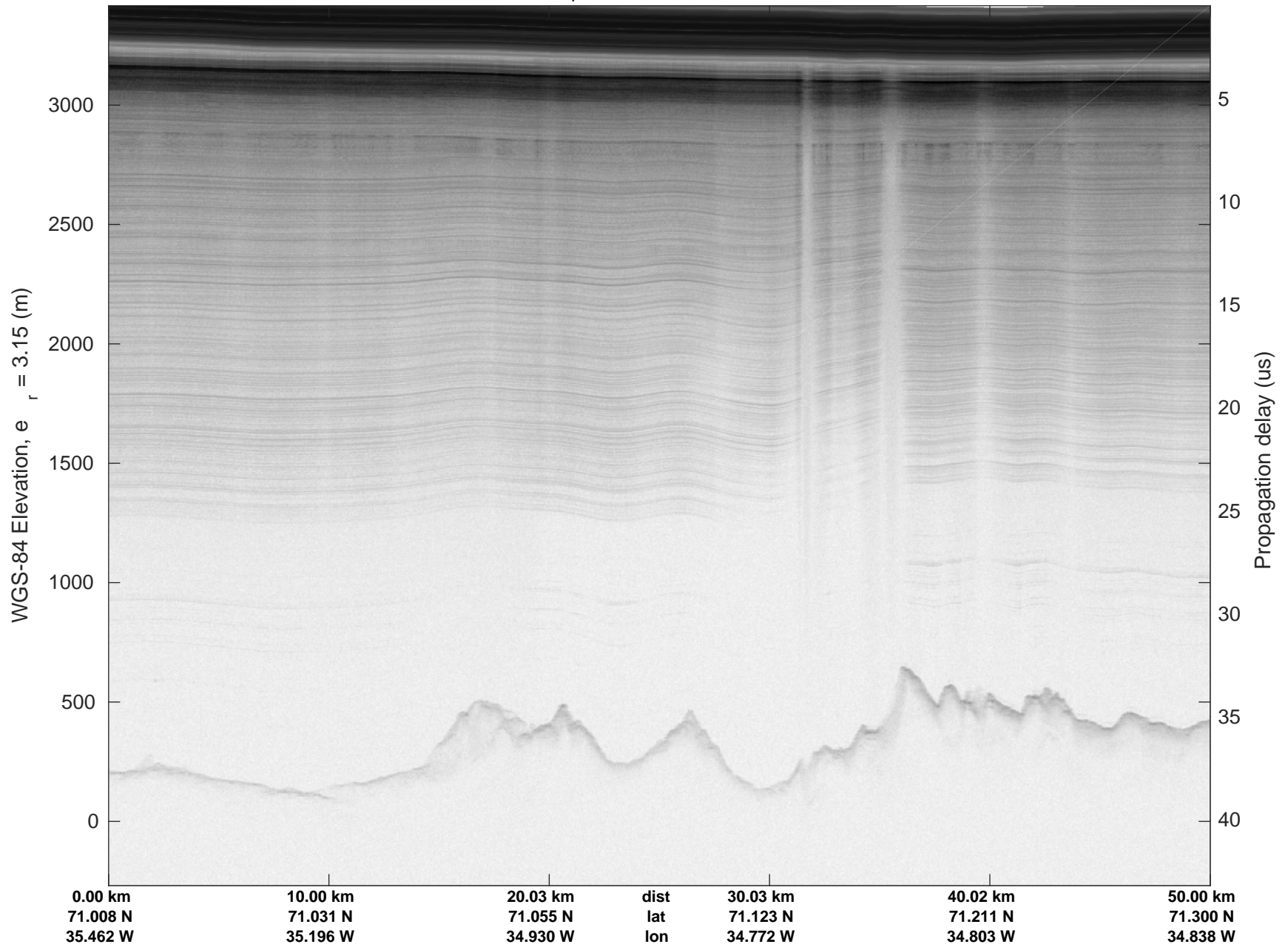


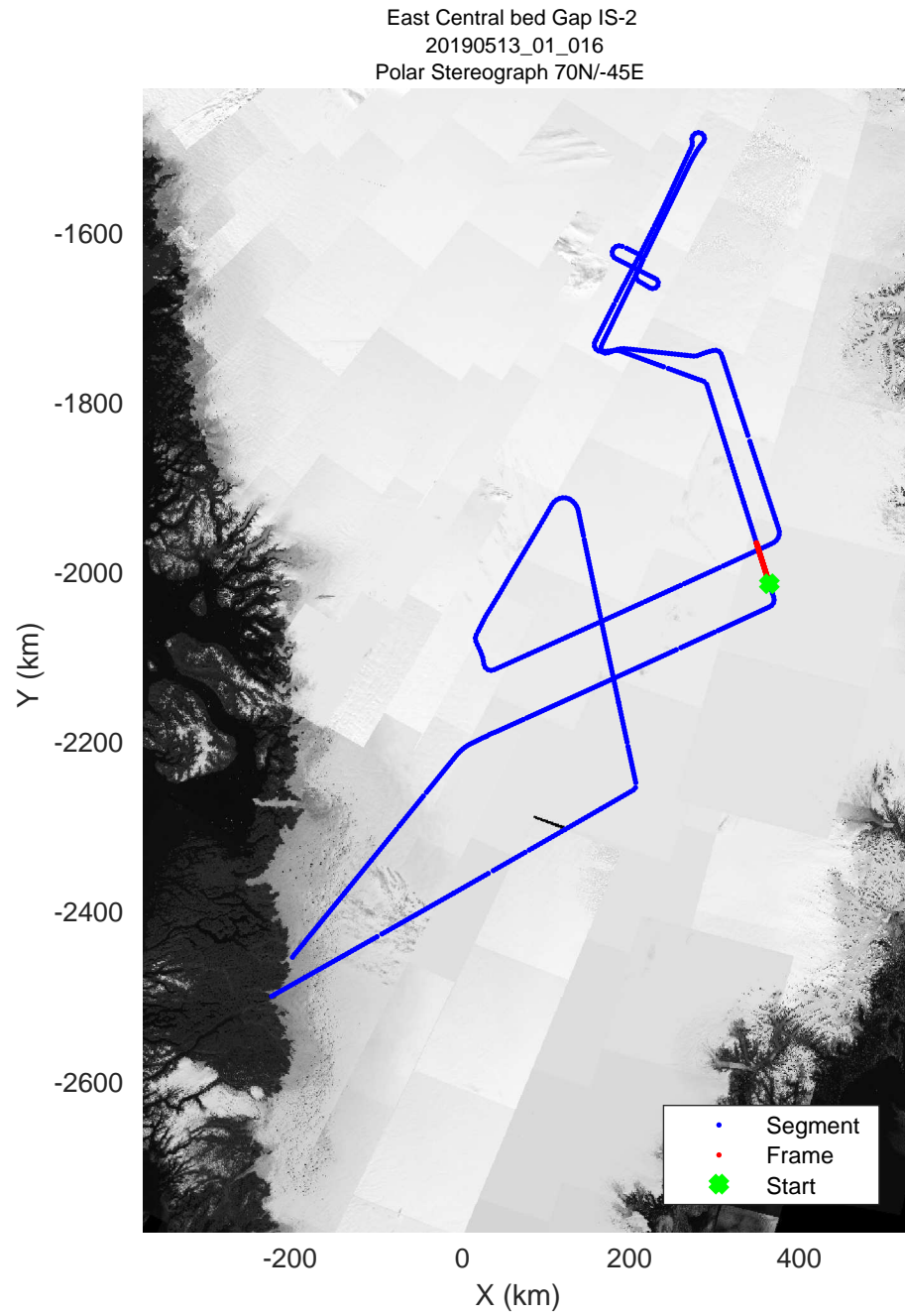
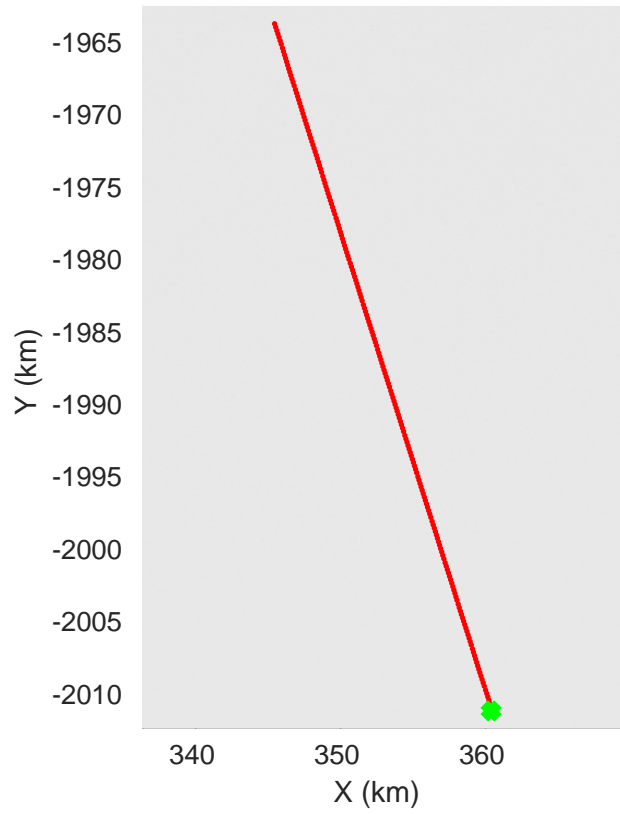
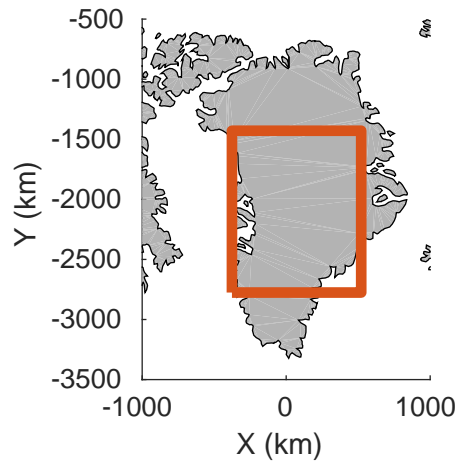
rds 2019_Greenland_P3: "East Central bed Gap IS-2" 20190513_01_014: 12:22:31.2 to 12:28:56.8 GPS



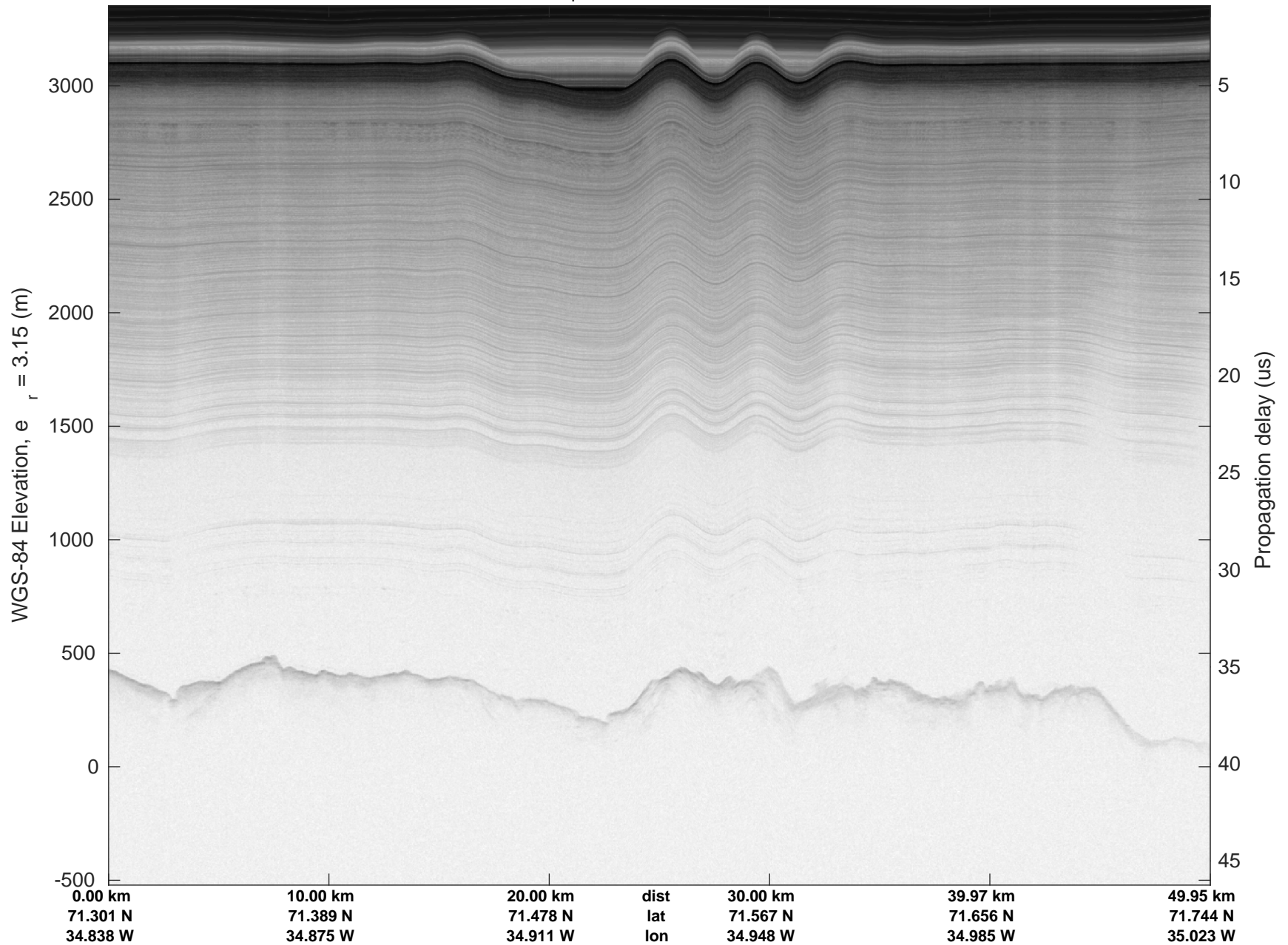


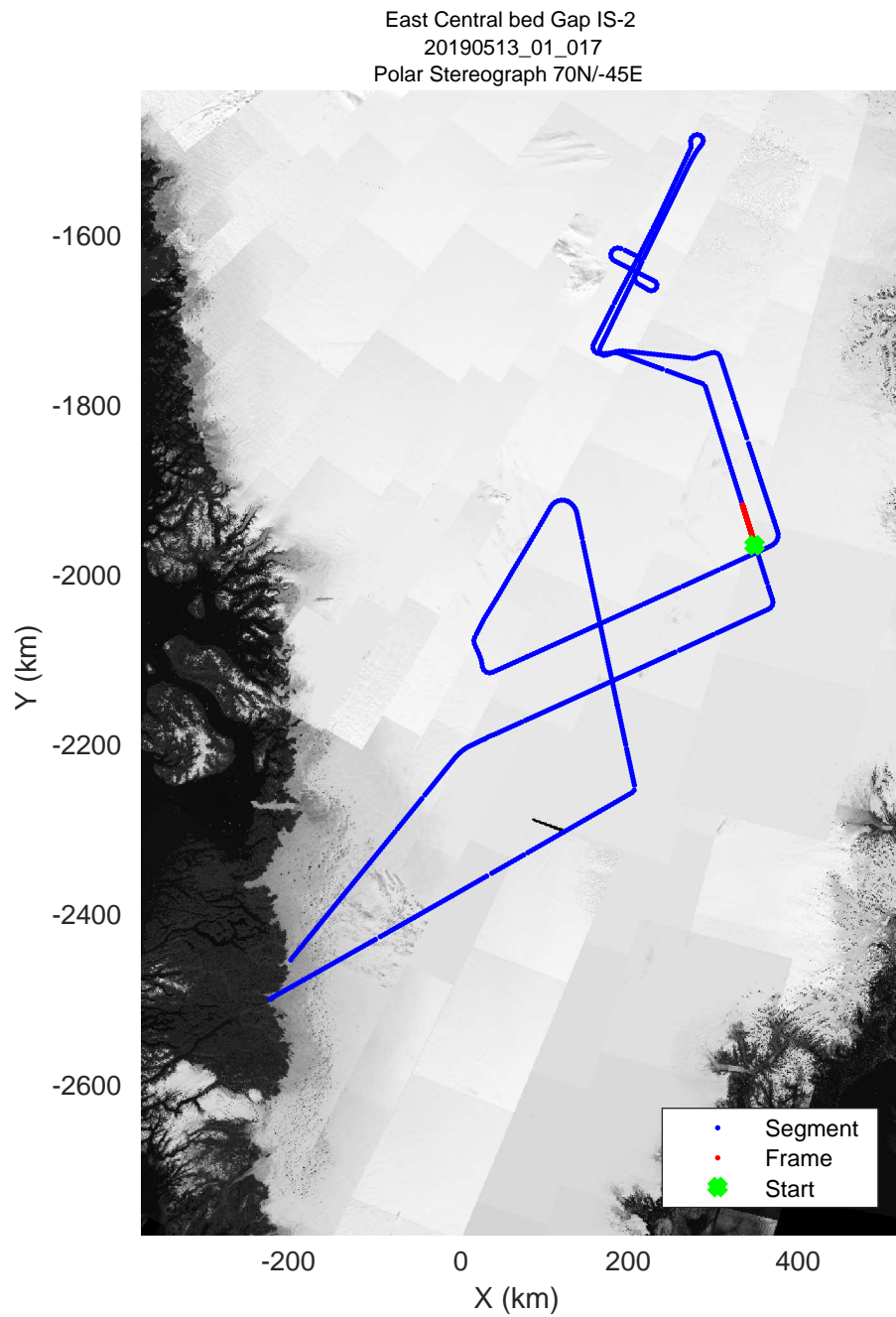
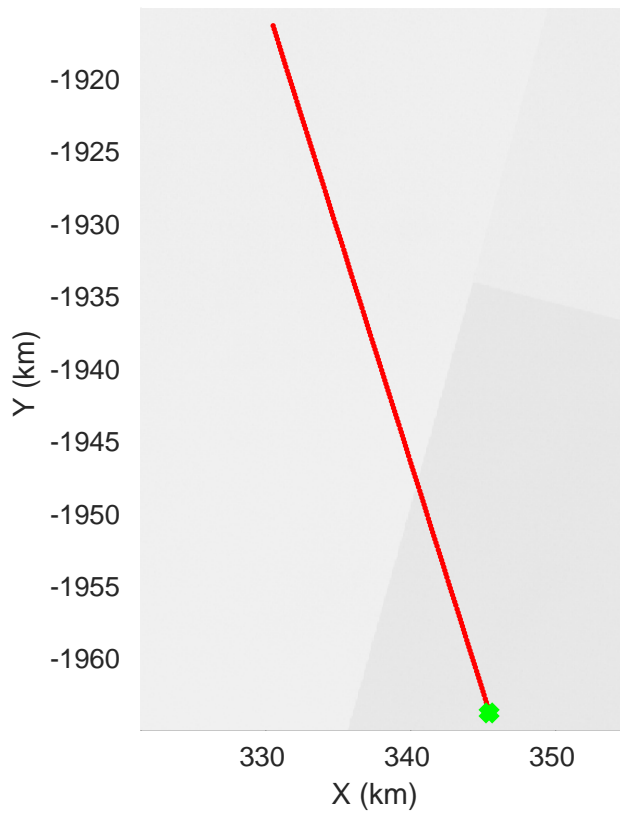
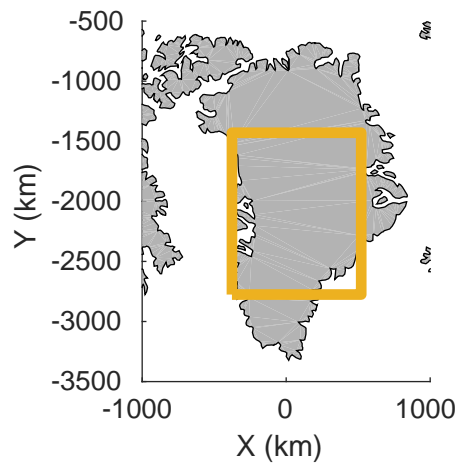
rds 2019_Greenland_P3: "East Central bed Gap IS-2" 20190513_01_015: 12:28:57.1 to 12:34:51.5 GPS






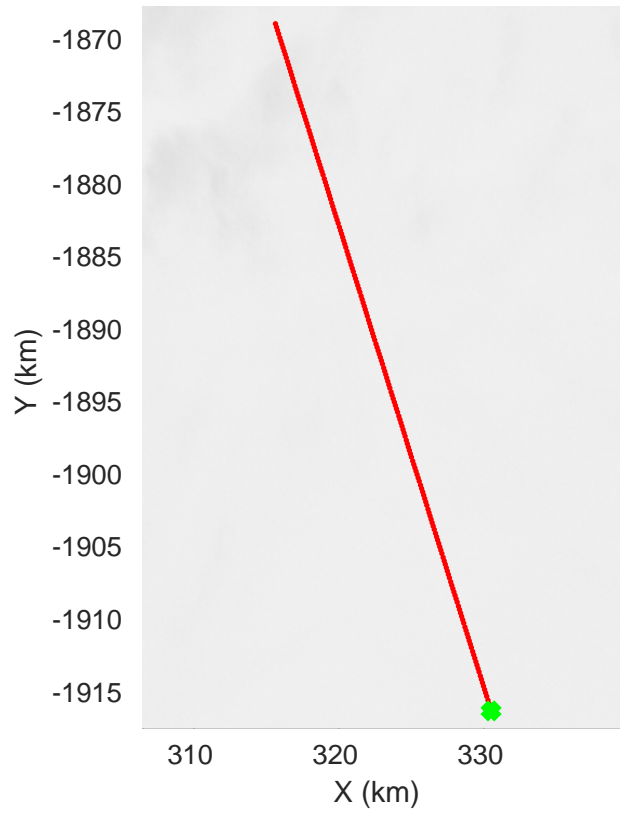
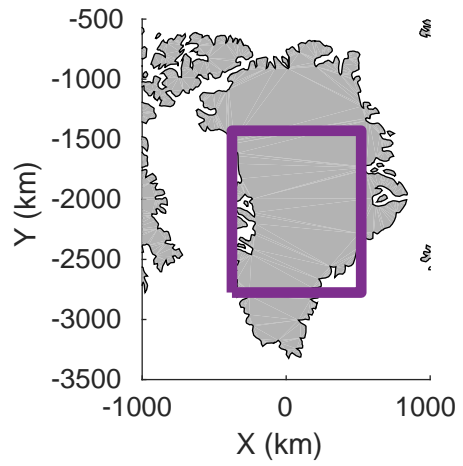
rds 2019_Greenland_P3: "East Central bed Gap IS-2" 20190513_01_016: 12:34:51.7 to 12:40:34.5 GPS



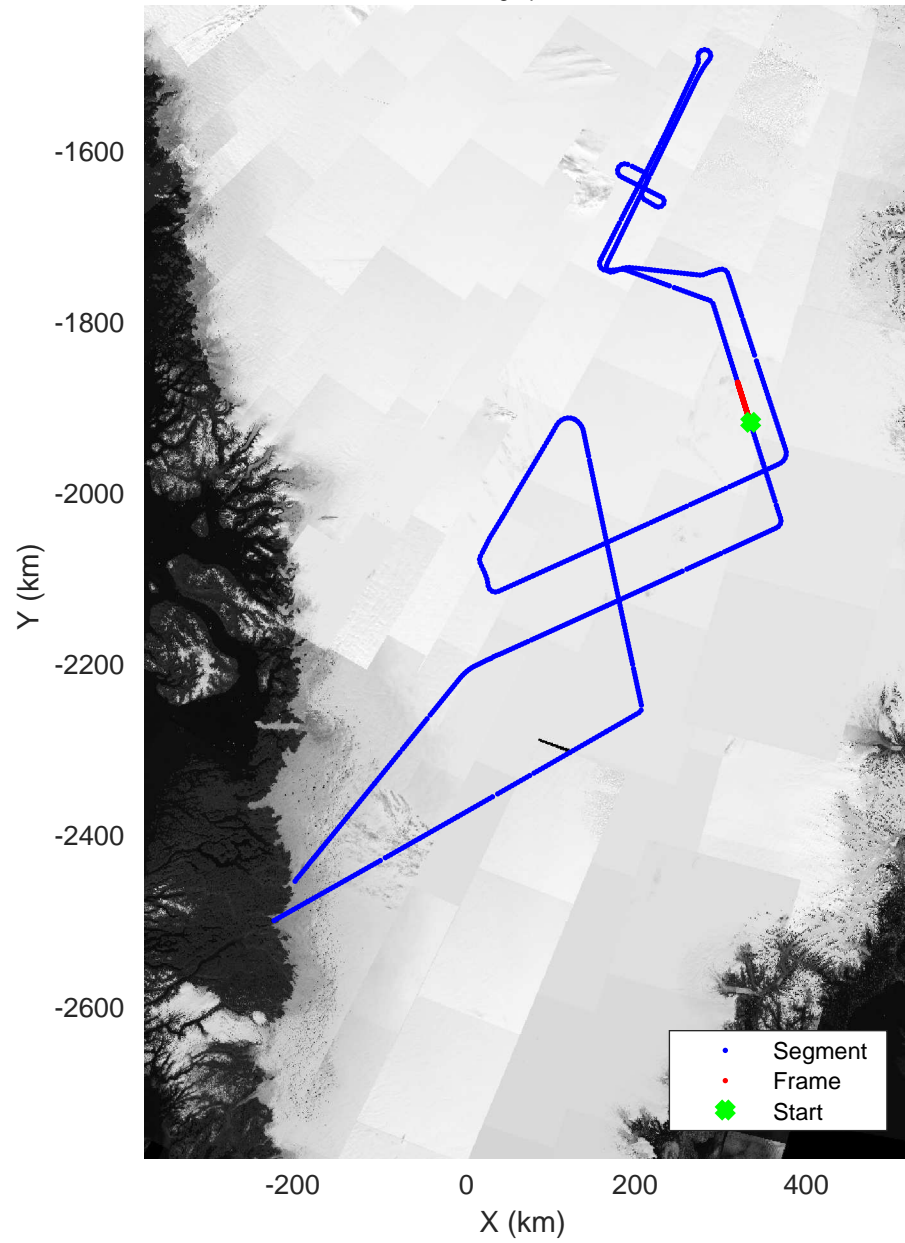


rds 2019_Greenland_P3: "East Central bed Gap IS-2" 20190513_01_017: 12:40:34.8 to 12:46:19.6 GPS




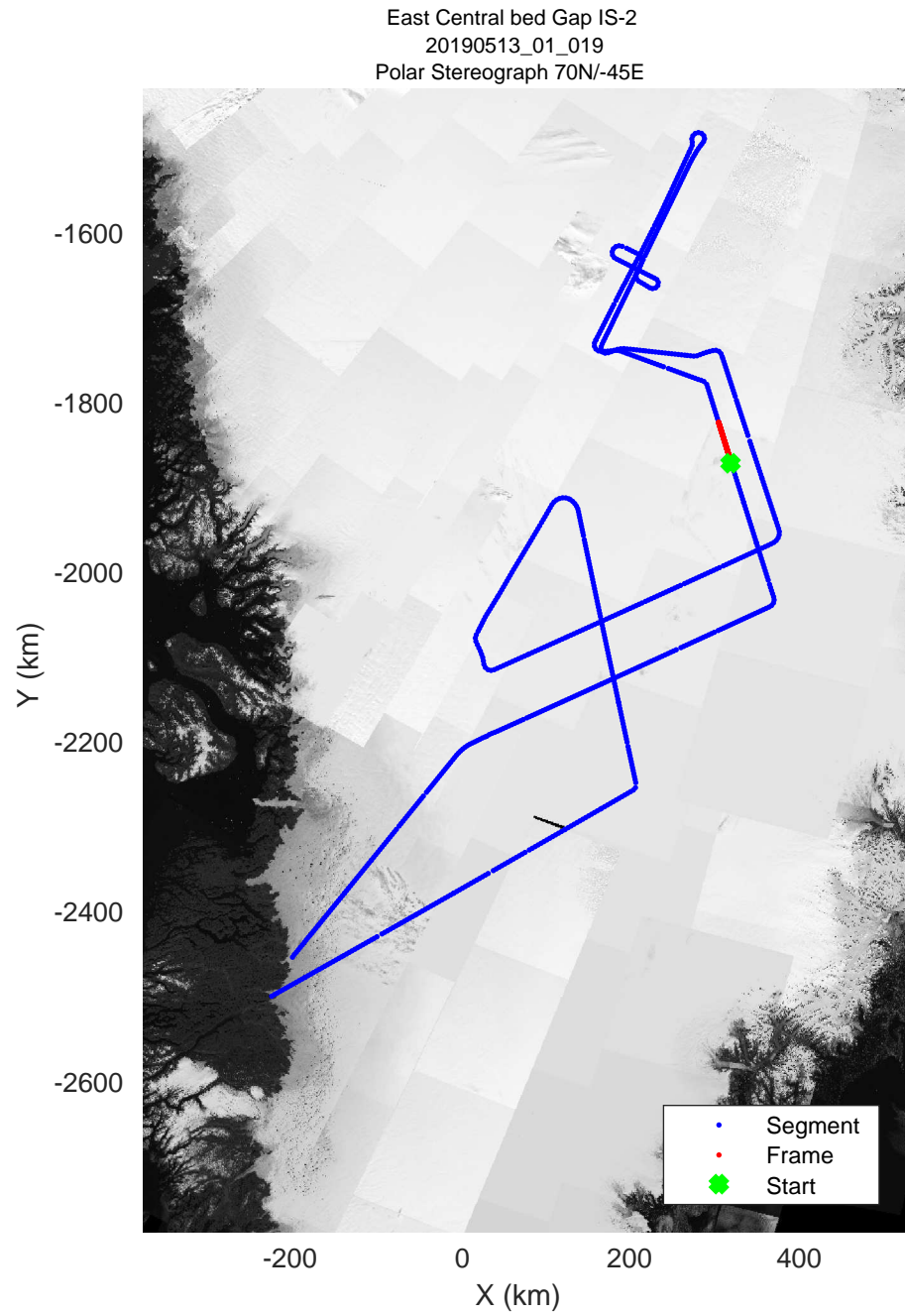
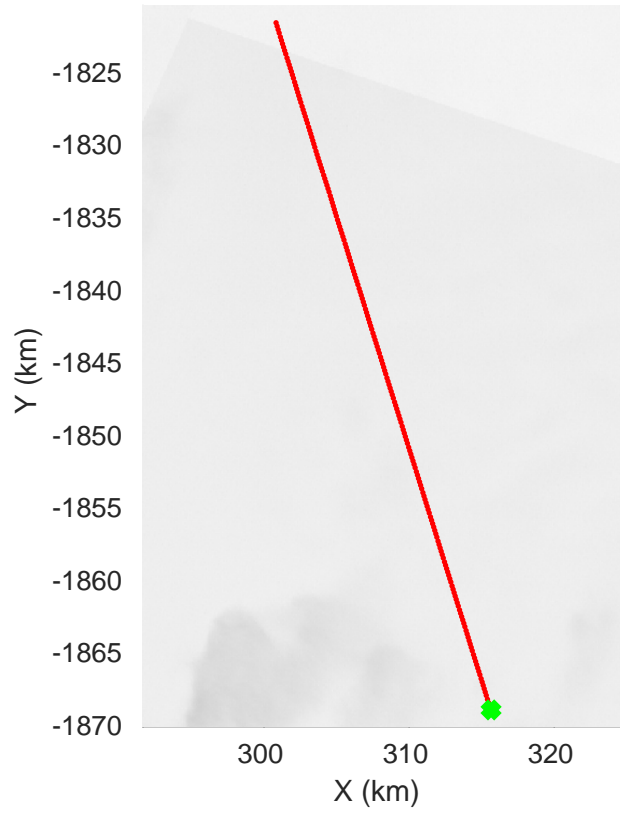
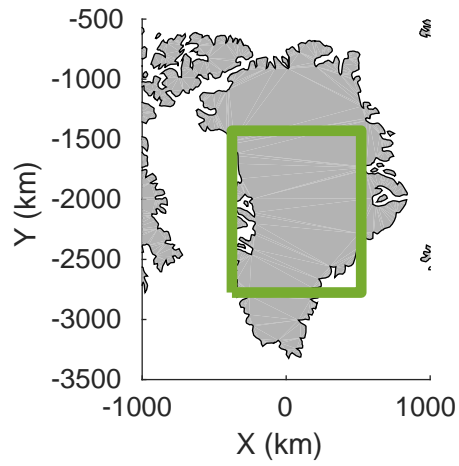


East Central bed Gap IS-2
20190513_01_018
Polar Stereograph 70N/-45E




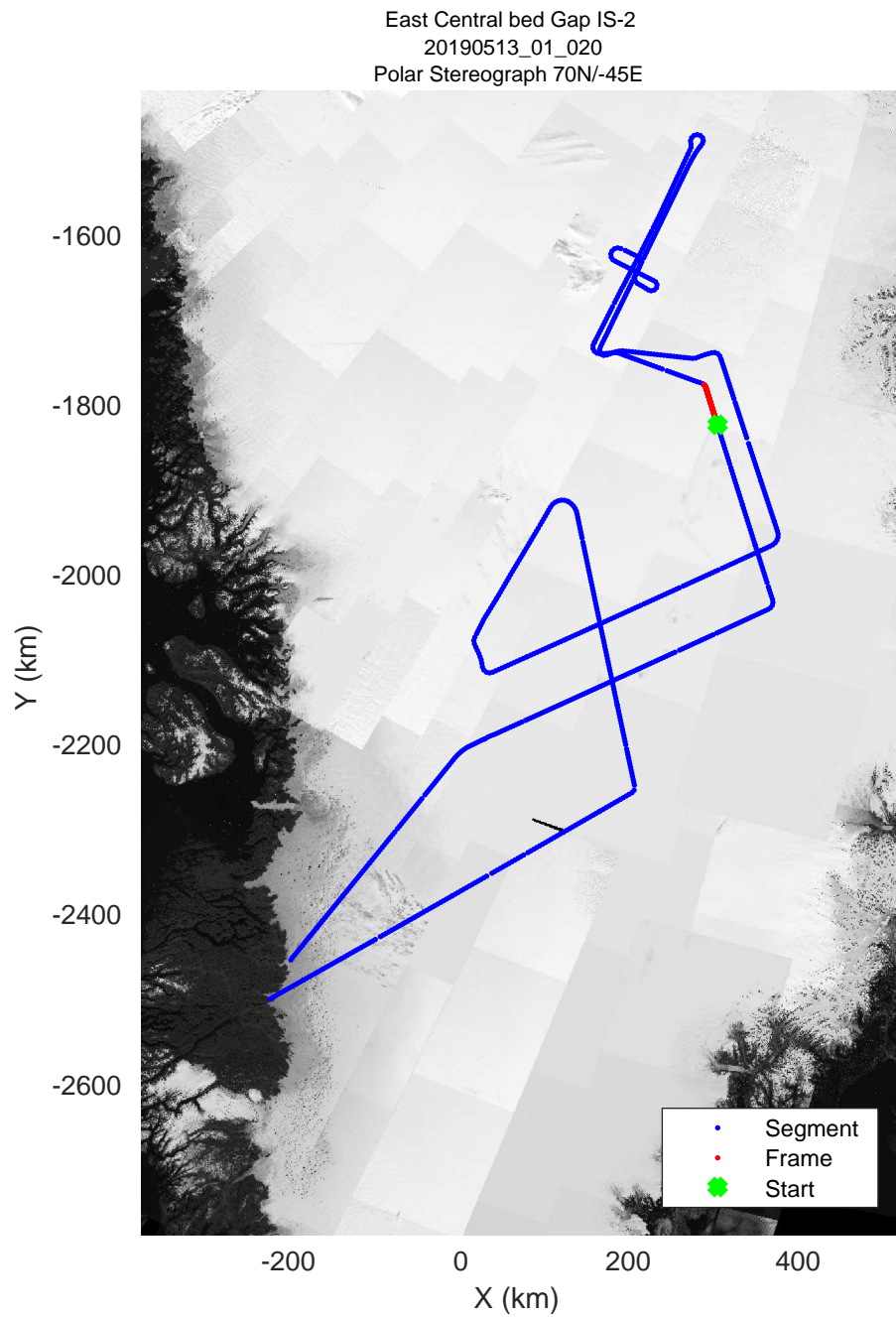
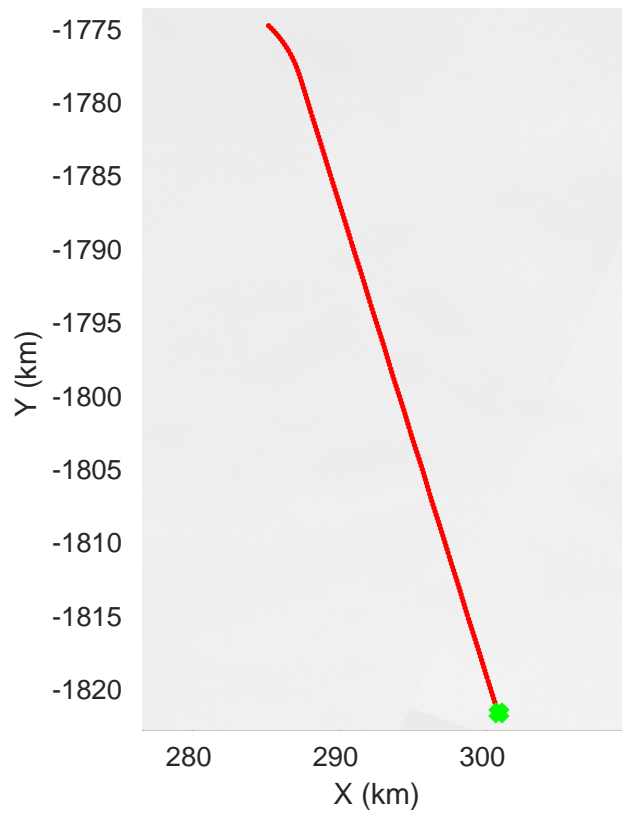
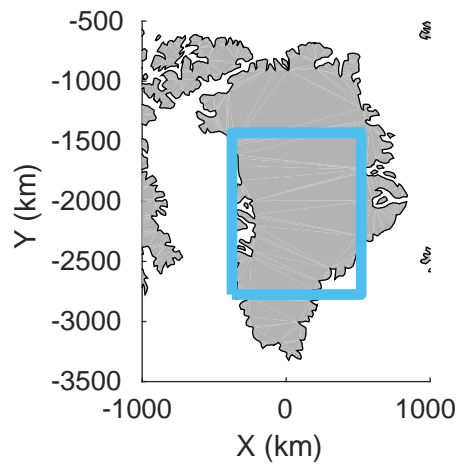
rds 2019_Greenland_P3: "East Central bed Gap IS-2" 20190513_01_018: 12:46:19.9 to 12:52:06.3 GPS



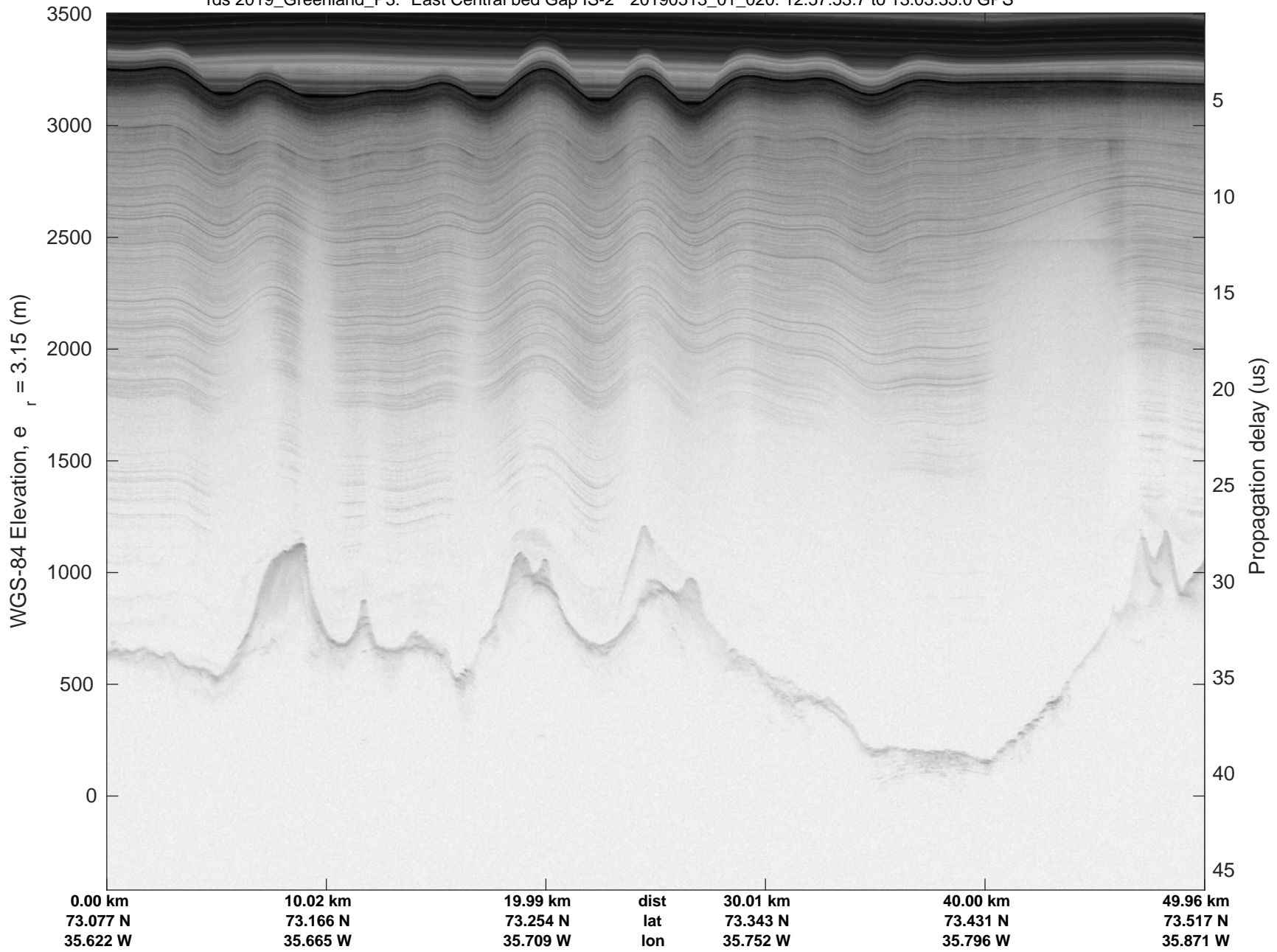


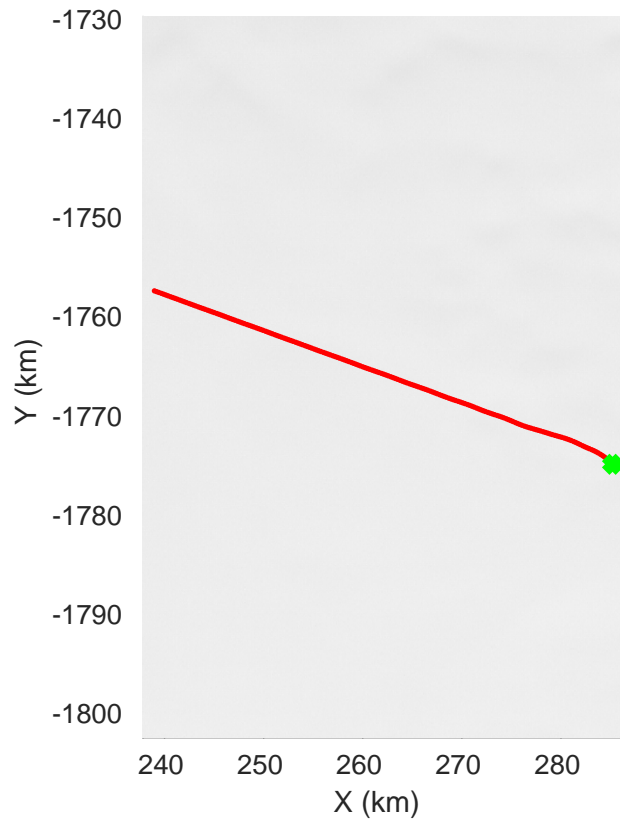
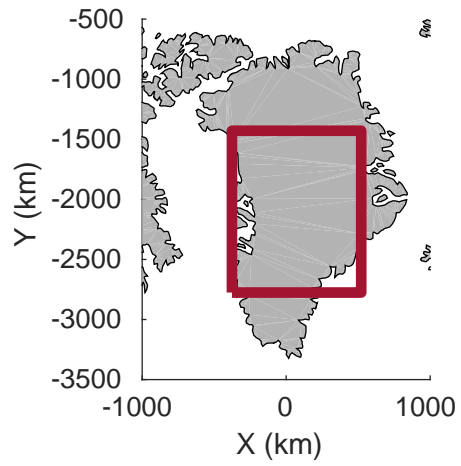
rds 2019_Greenland_P3: "East Central bed Gap IS-2" 20190513_01_019: 12:52:06.6 to 12:57:53.4 GPS



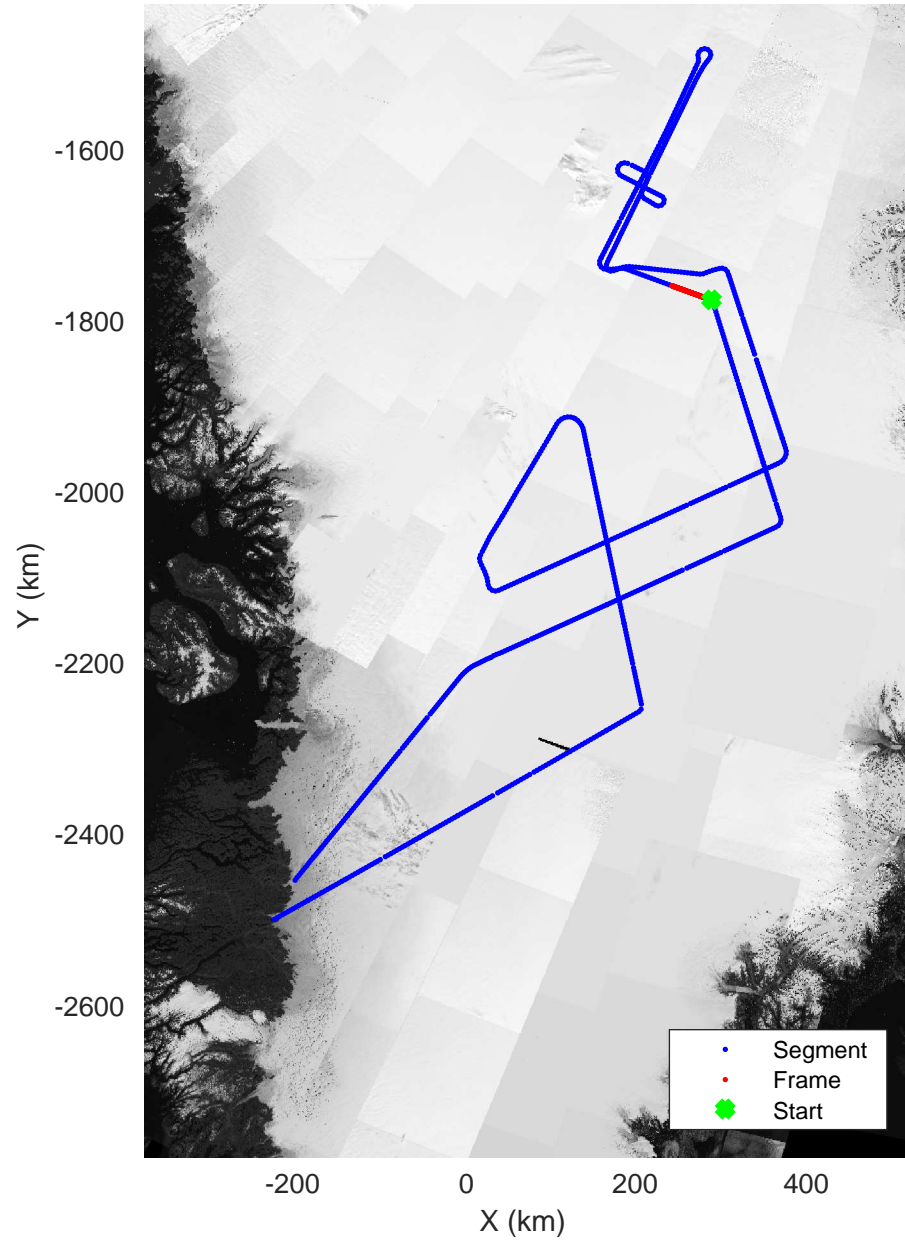


rds 2019_Greenland_P3: "East Central bed Gap IS-2" 20190513_01_020: 12:57:53.7 to 13:03:35.0 GPS

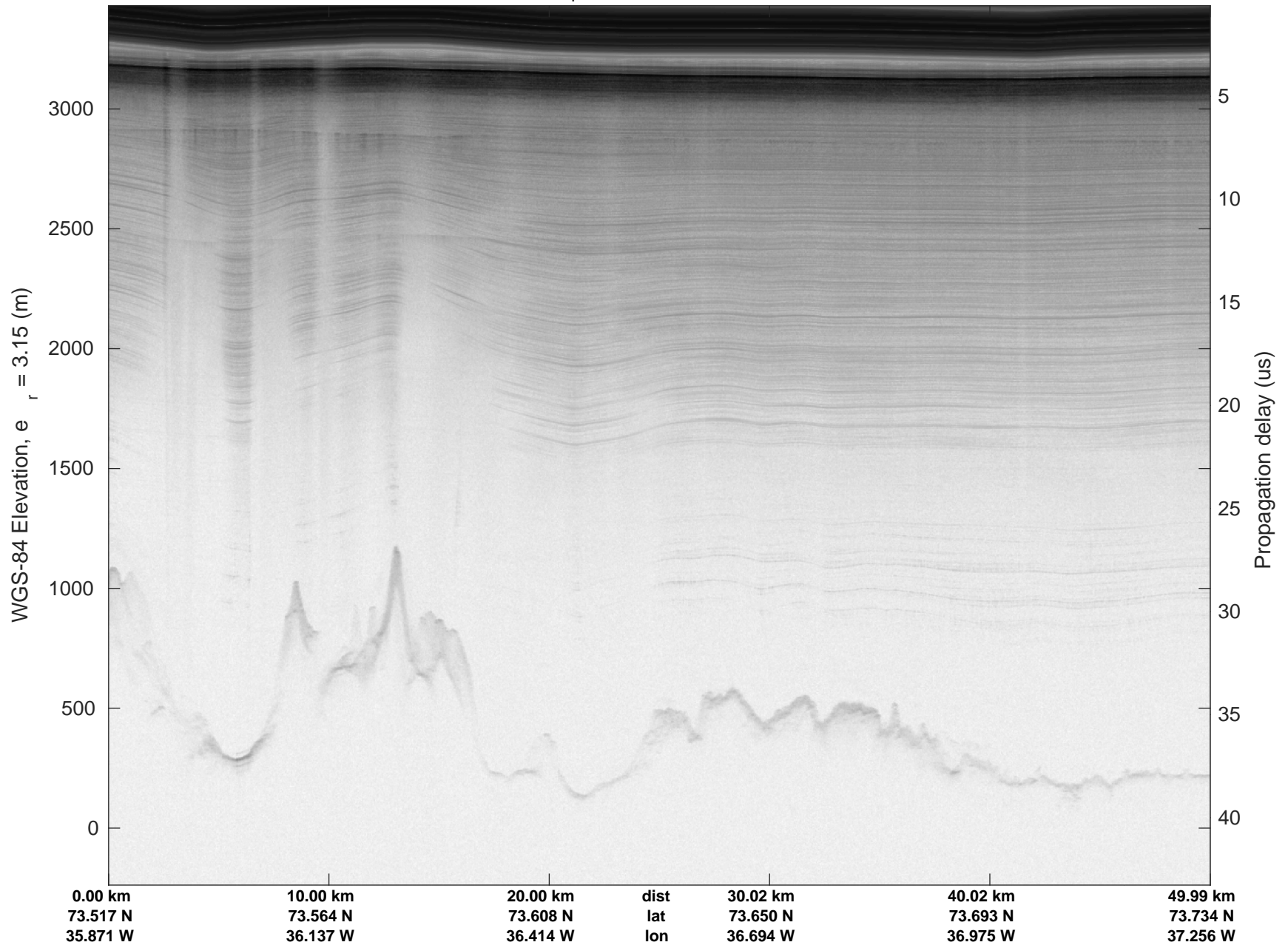


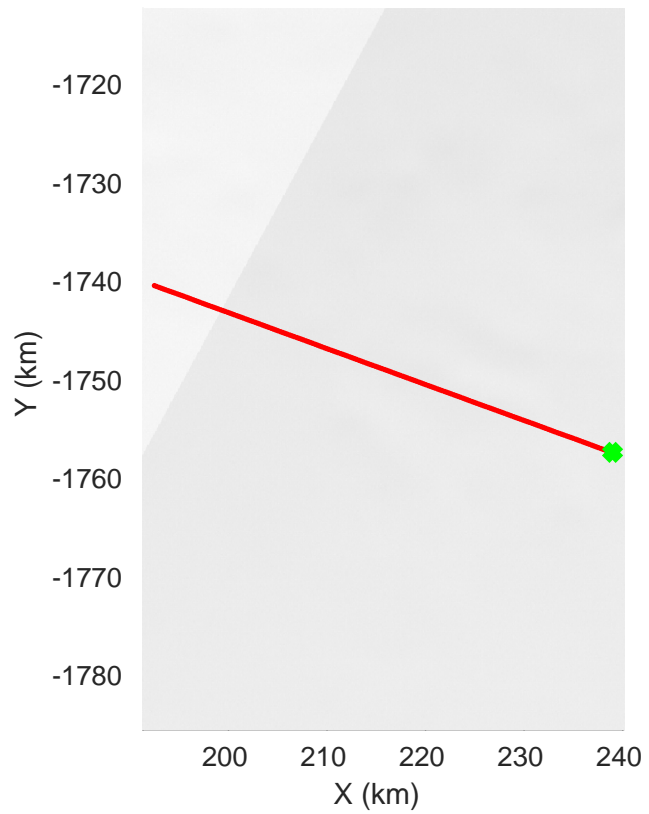
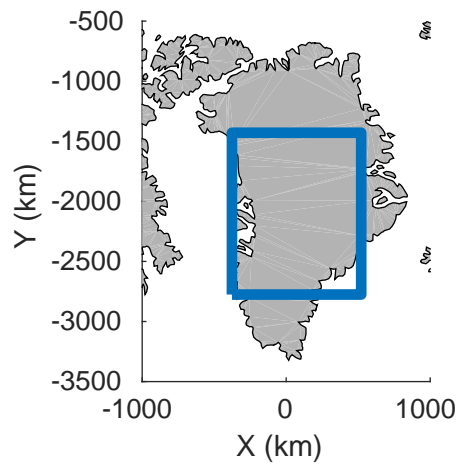


East Central bed Gap IS-2
20190513_01_021
Polar Stereograph 70N/-45E

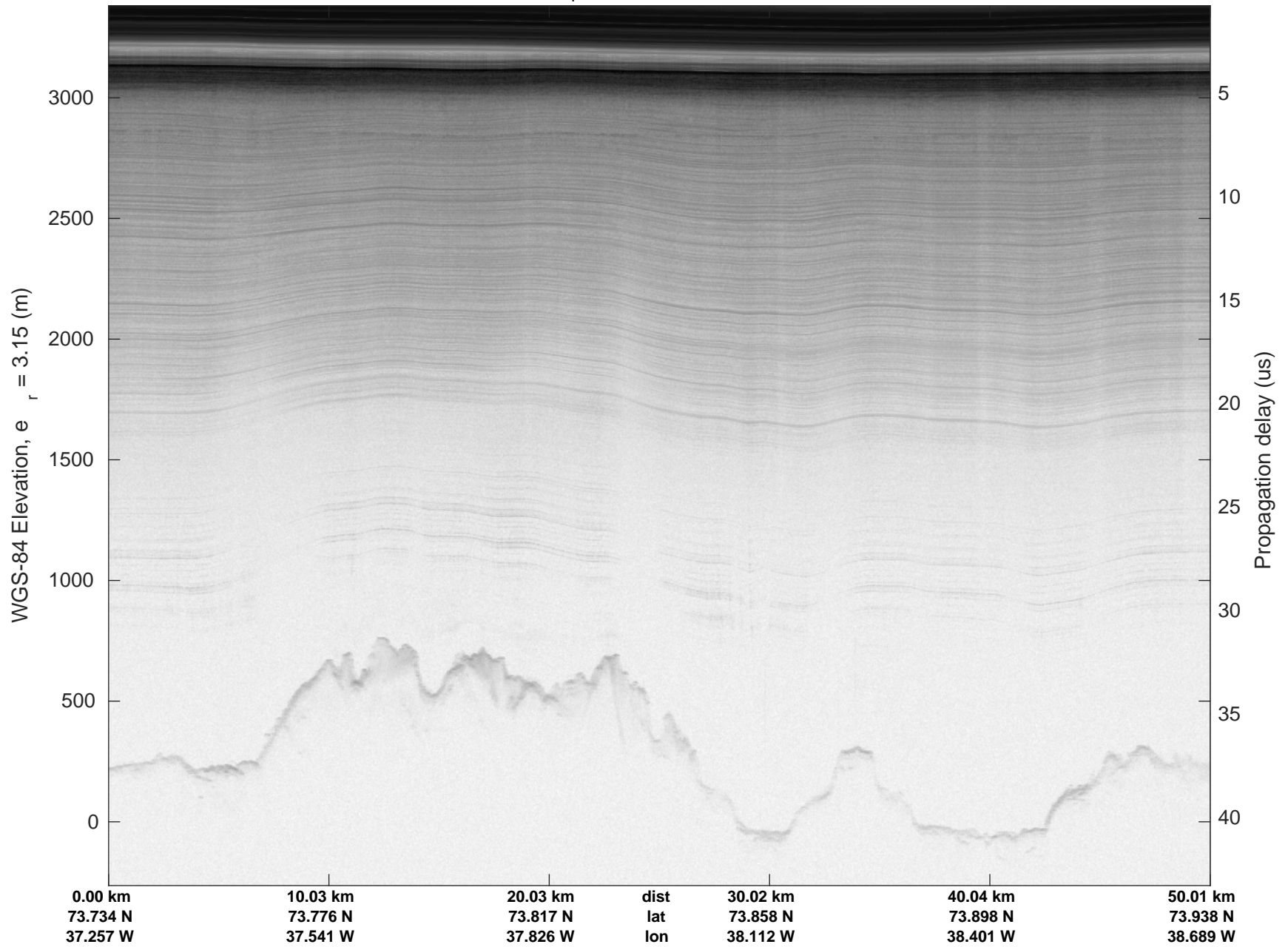


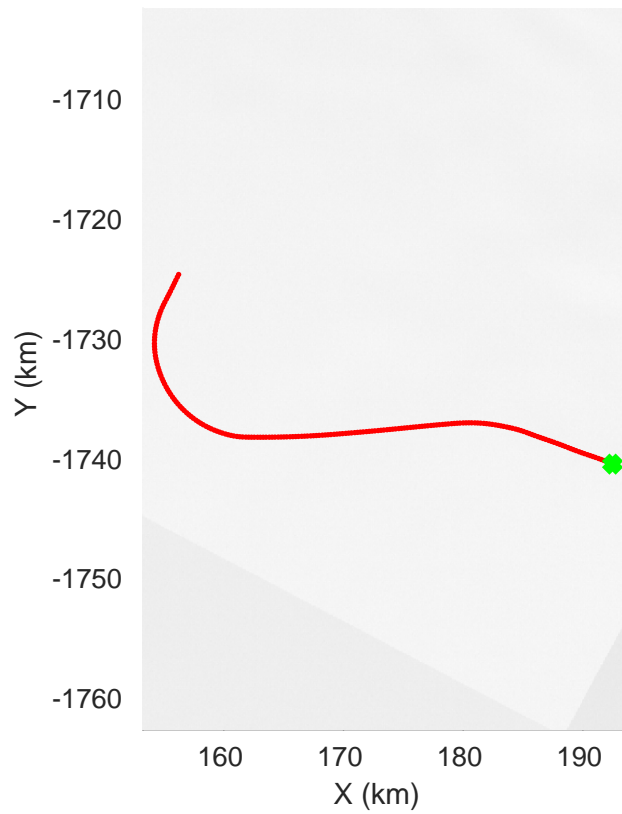
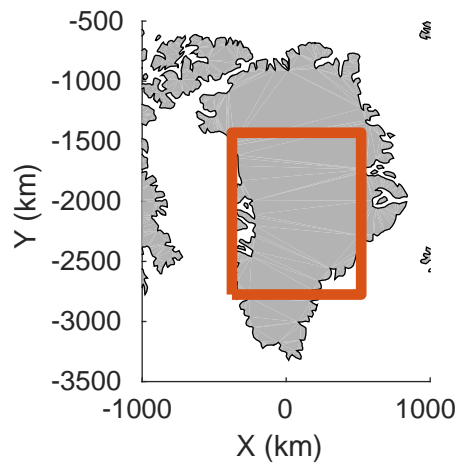
rds 2019_Greenland_P3: "East Central bed Gap IS-2" 20190513_01_021: 13:03:35.3 to 13:09:27.2 GPS






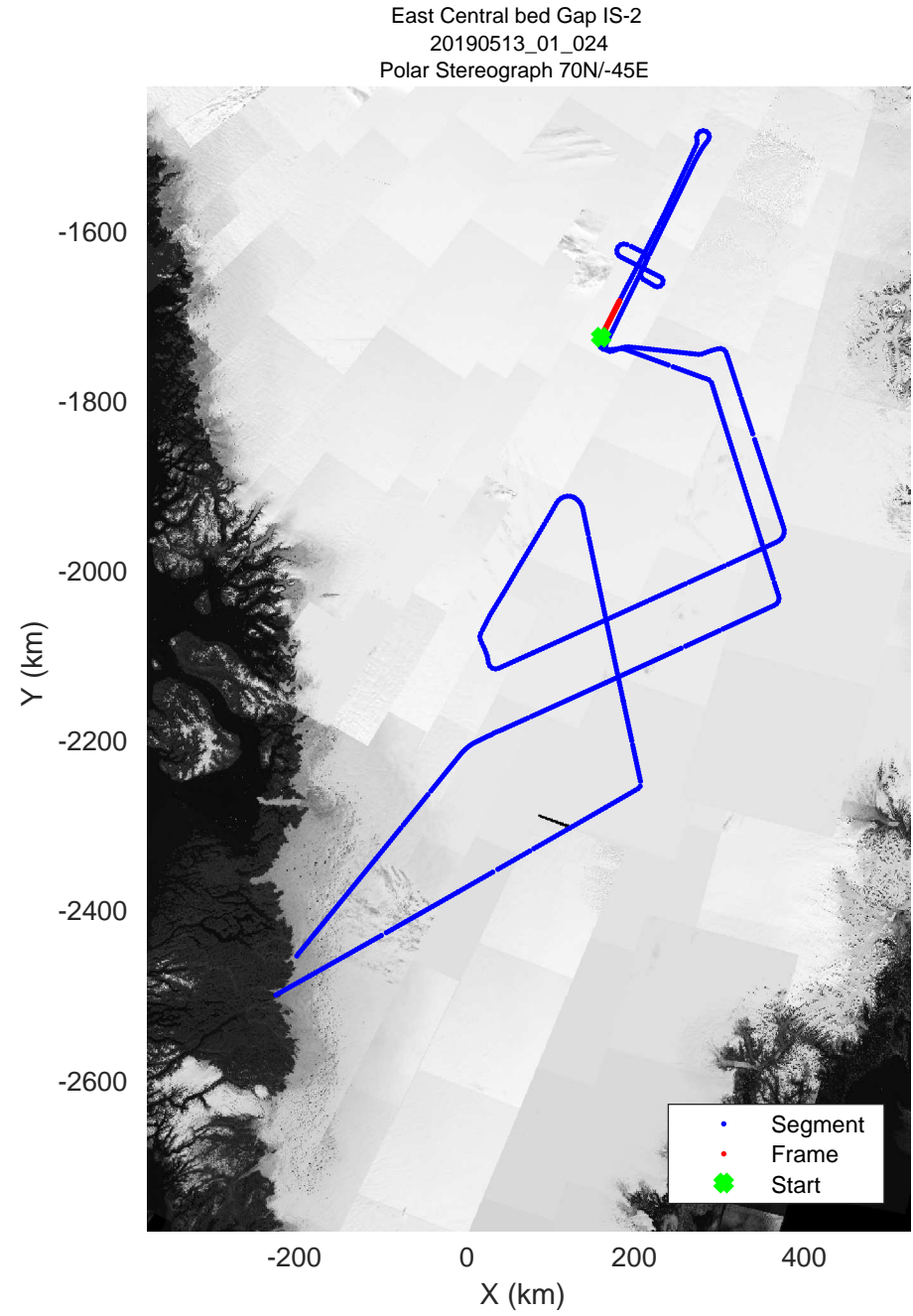
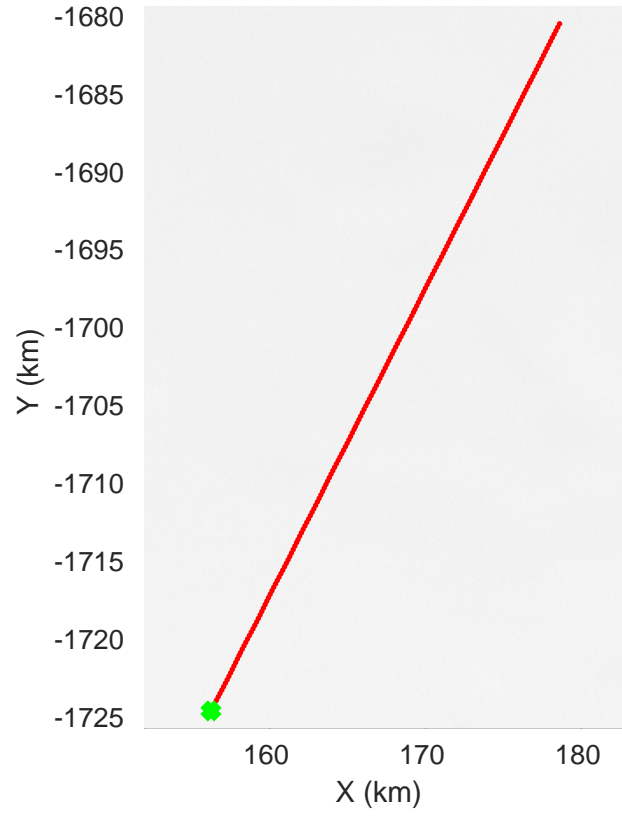
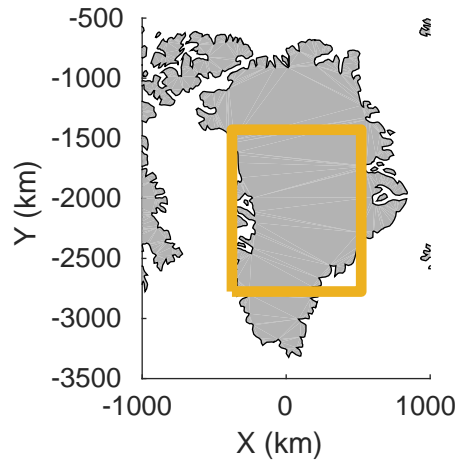
rds 2019_Greenland_P3: "East Central bed Gap IS-2" 20190513_01_022: 13:09:27.5 to 13:15:20.7 GPS






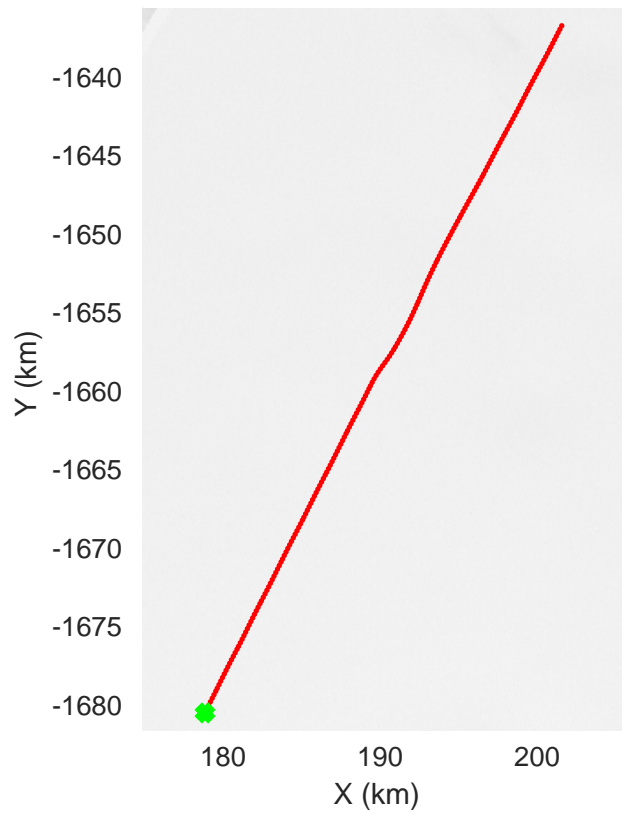
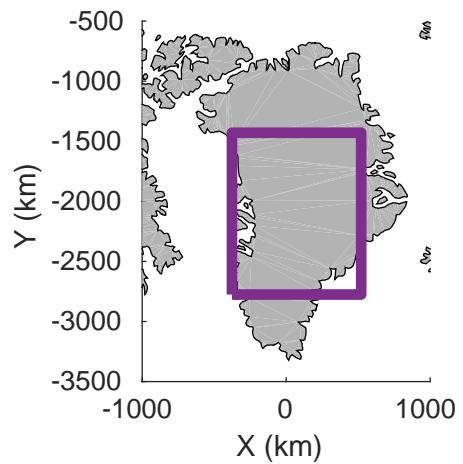
rds 2019_Greenland_P3: "East Central bed Gap IS-2" 20190513_01_023: 13:15:21.0 to 13:21:14.6 GPS






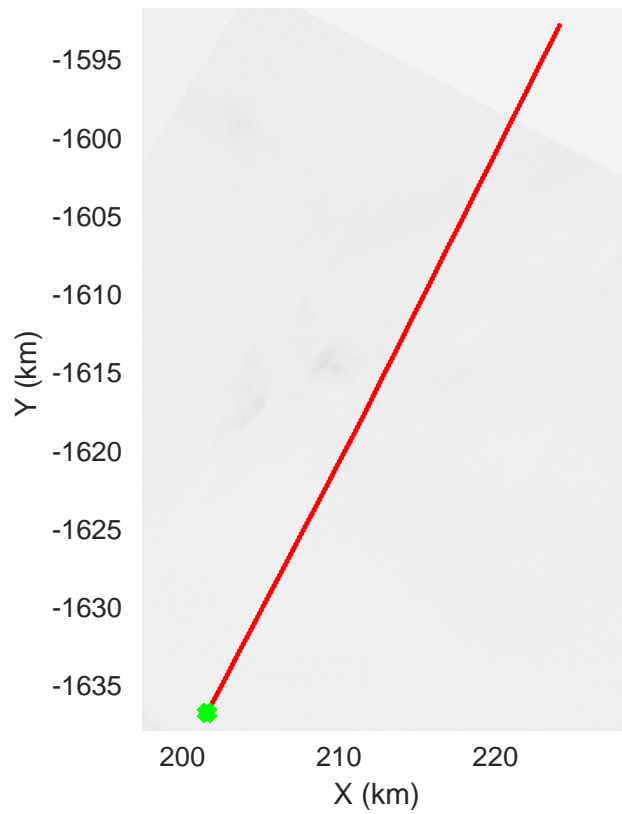
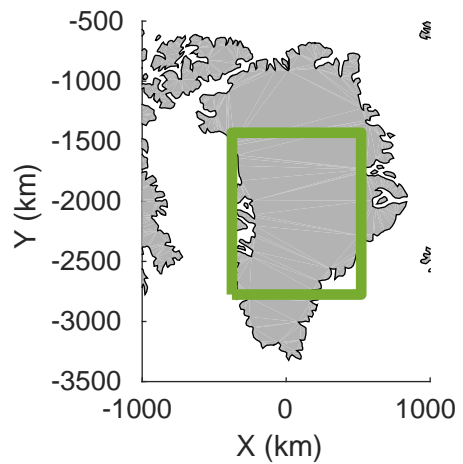
rds 2019_Greenland_P3: "East Central bed Gap IS-2" 20190513_01_024: 13:21:14.8 to 13:26:51.4 GPS



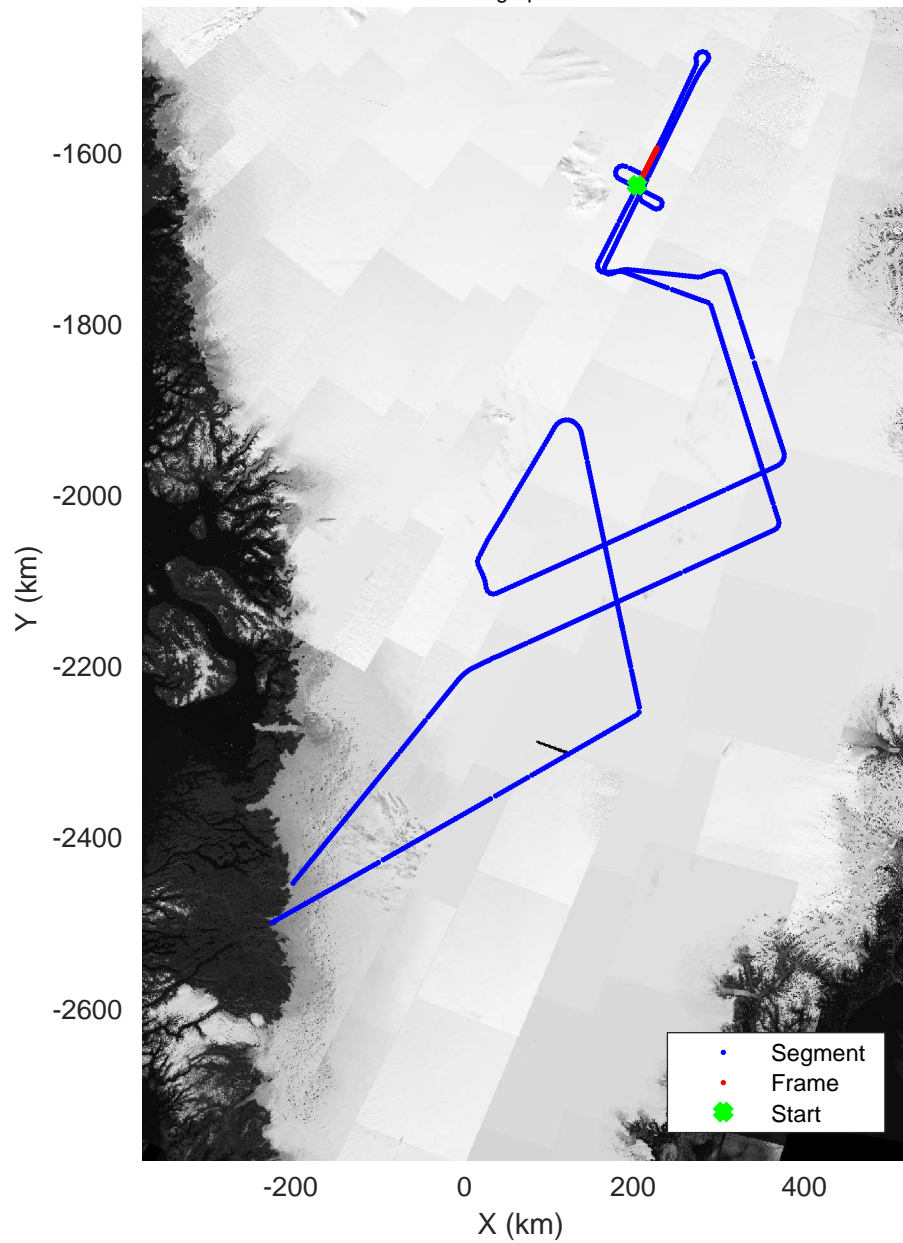


rds 2019_Greenland_P3: "East Central bed Gap IS-2" 20190513_01_025: 13:26:51.7 to 13:32:25.4 GPS




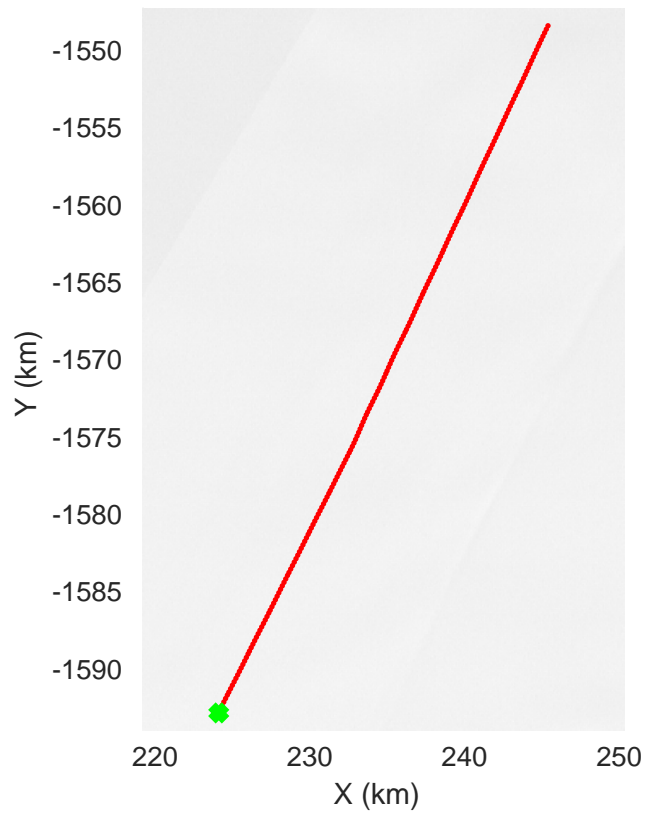
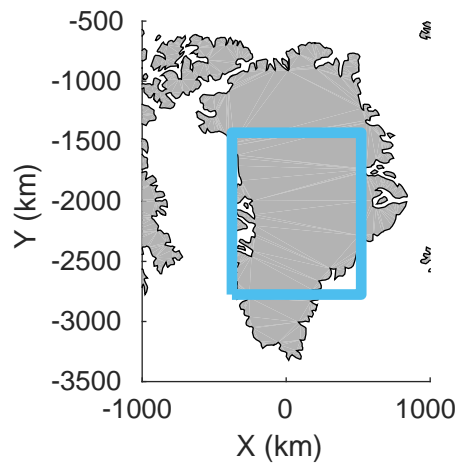


East Central bed Gap IS-2
20190513_01_026
Polar Stereograph 70N/-45E

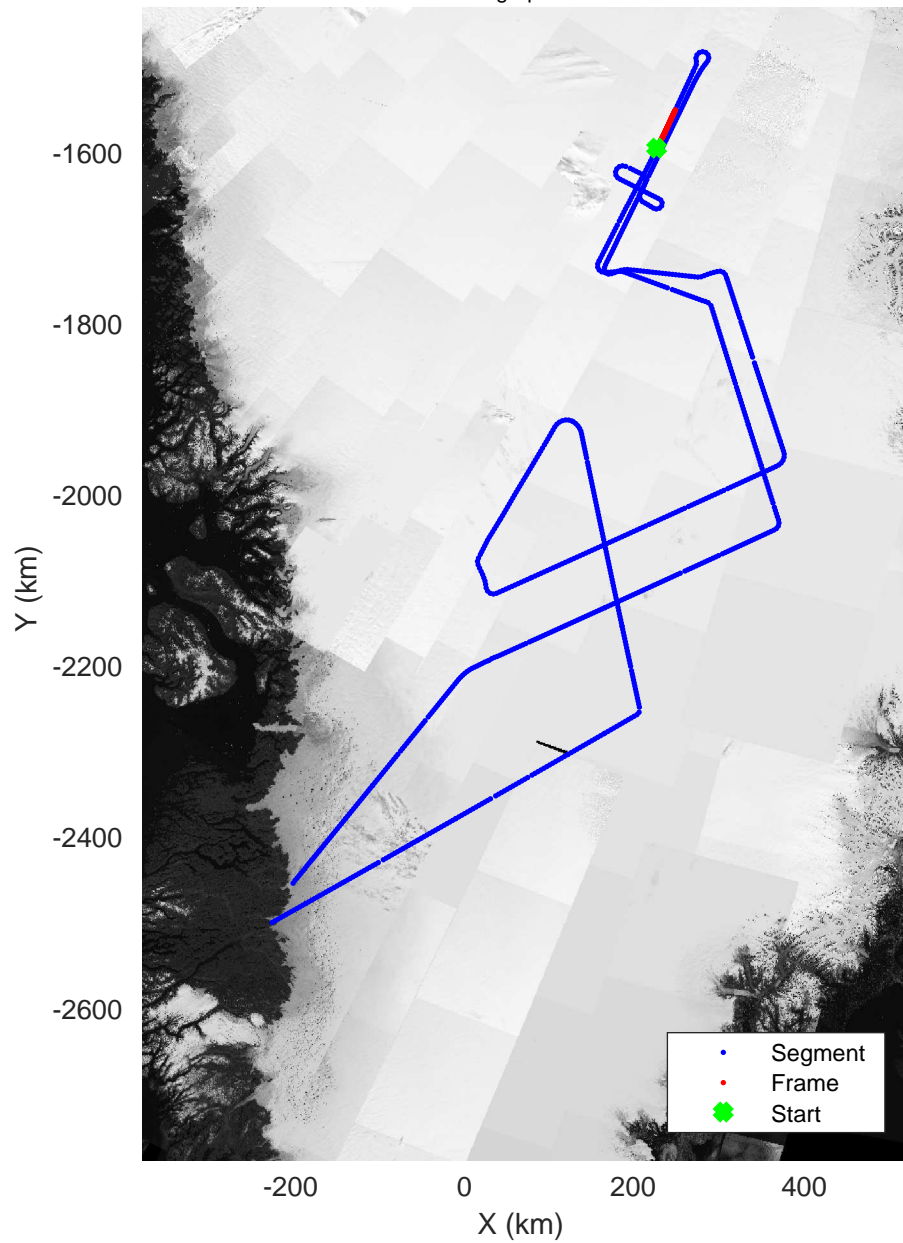


rds 2019_Greenland_P3: "East Central bed Gap IS-2" 20190513_01_026: 13:32:25.7 to 13:37:58.6 GPS




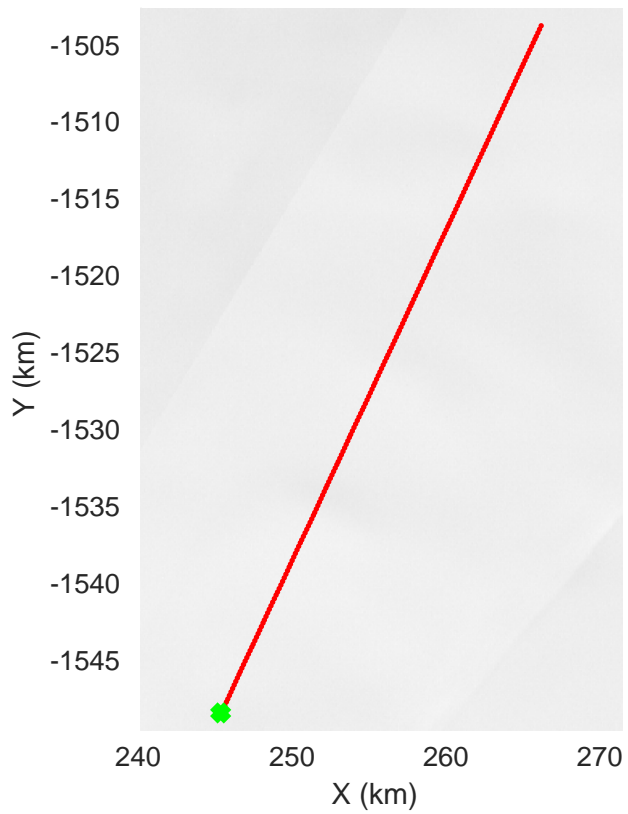
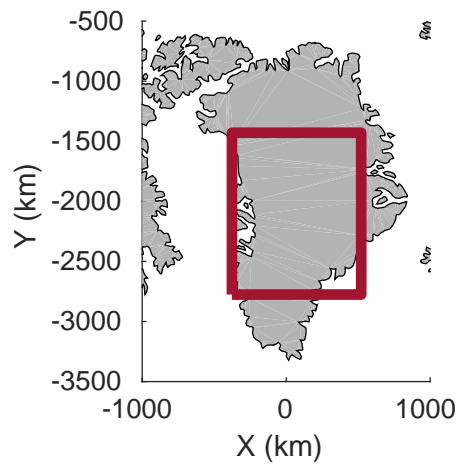


East Central bed Gap IS-2
20190513_01_027
Polar Stereograph 70N/-45E

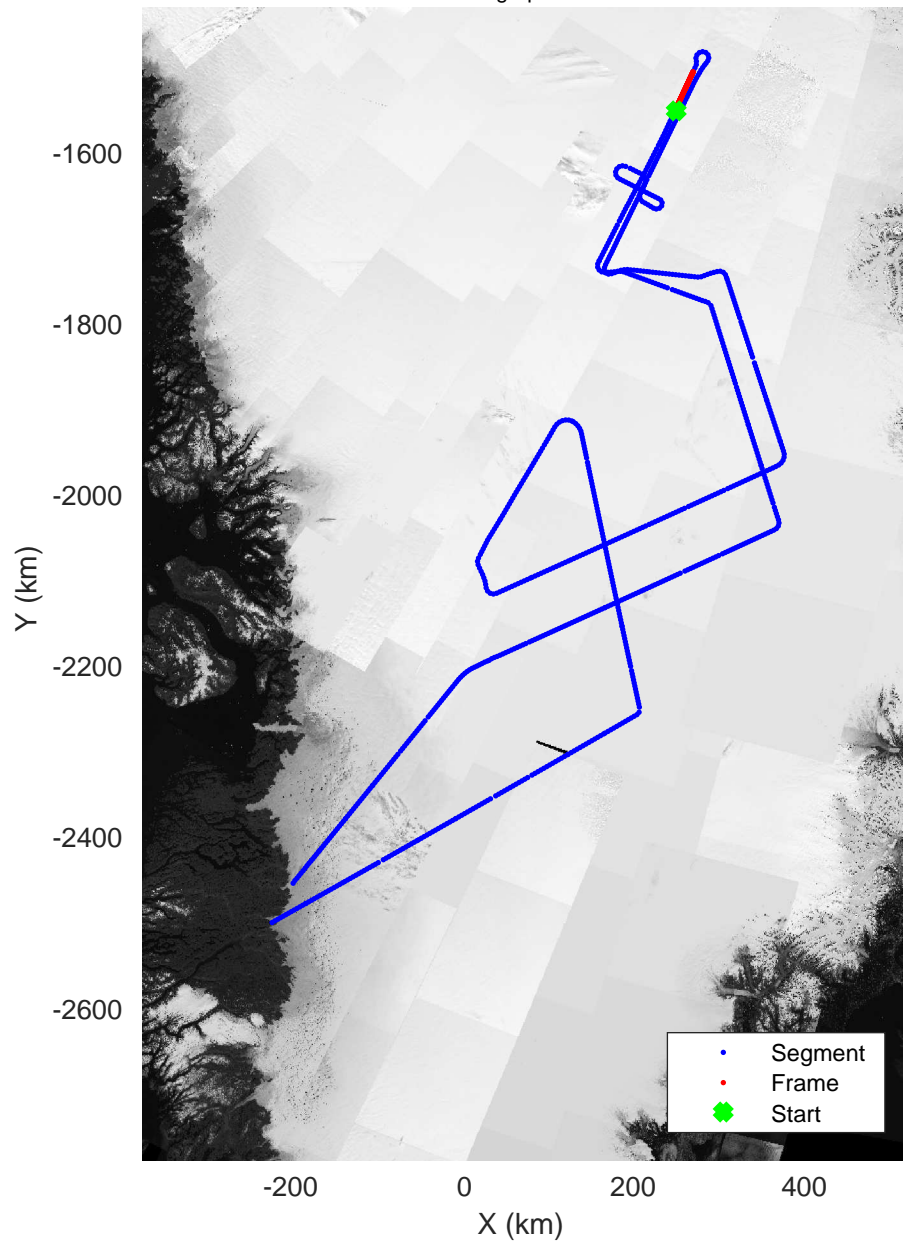


rds 2019_Greenland_P3: "East Central bed Gap IS-2" 20190513_01_027: 13:37:58.8 to 13:43:32.3 GPS




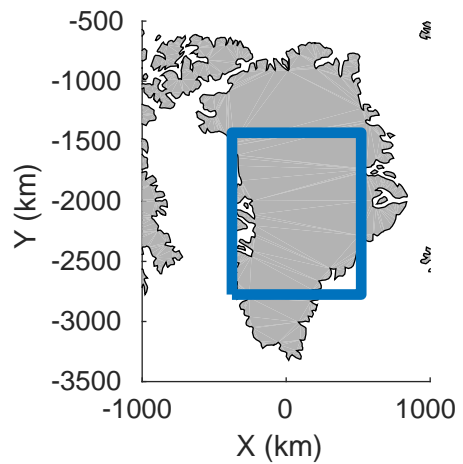


East Central bed Gap IS-2
20190513_01_028
Polar Stereograph 70N/-45E




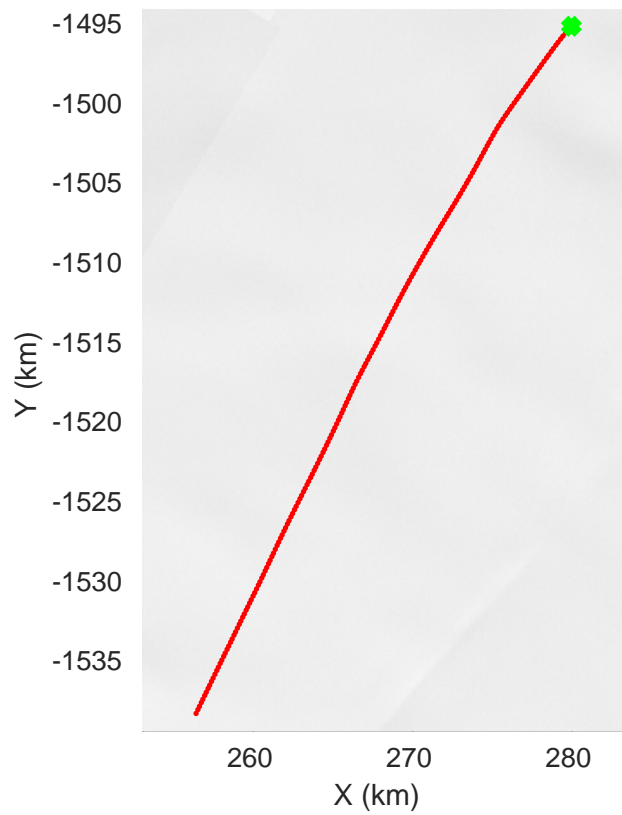
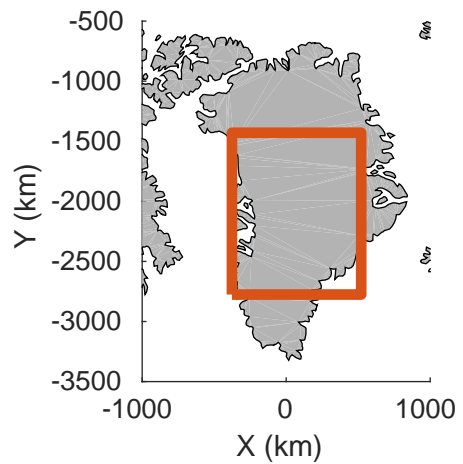
rds 2019_Greenland_P3: "East Central bed Gap IS-2" 20190513_01_028: 13:43:32.6 to 13:49:03.5 GPS






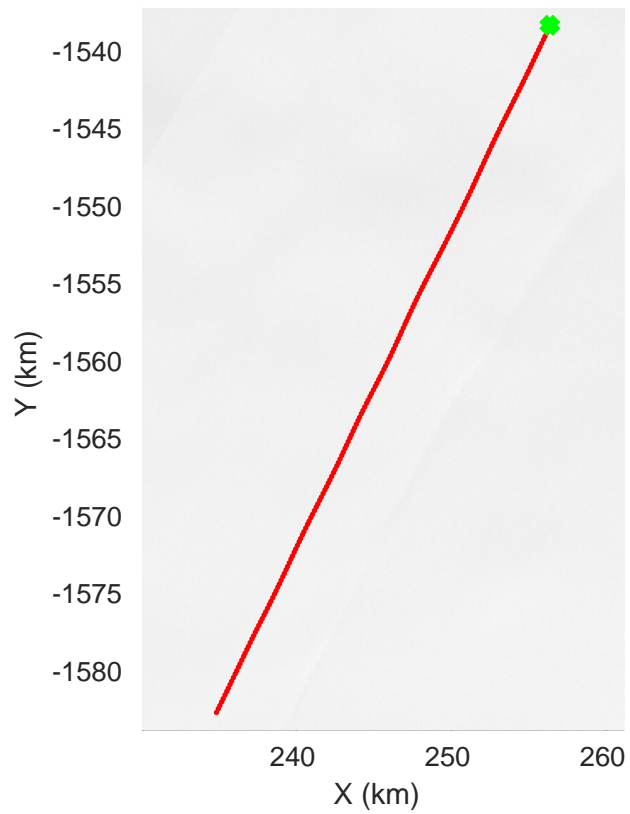
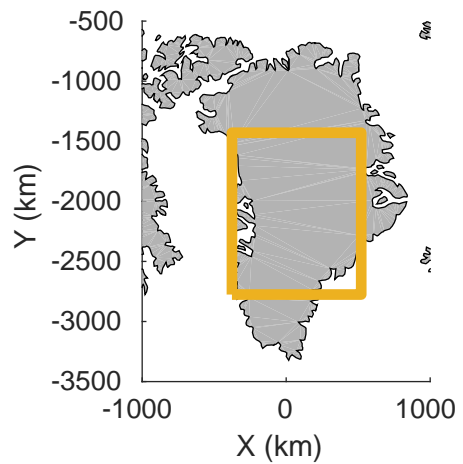
rds 2019_Greenland_P3: "East Central bed Gap IS-2" 20190513_01_029: 13:49:03.7 to 13:54:43.4 GPS



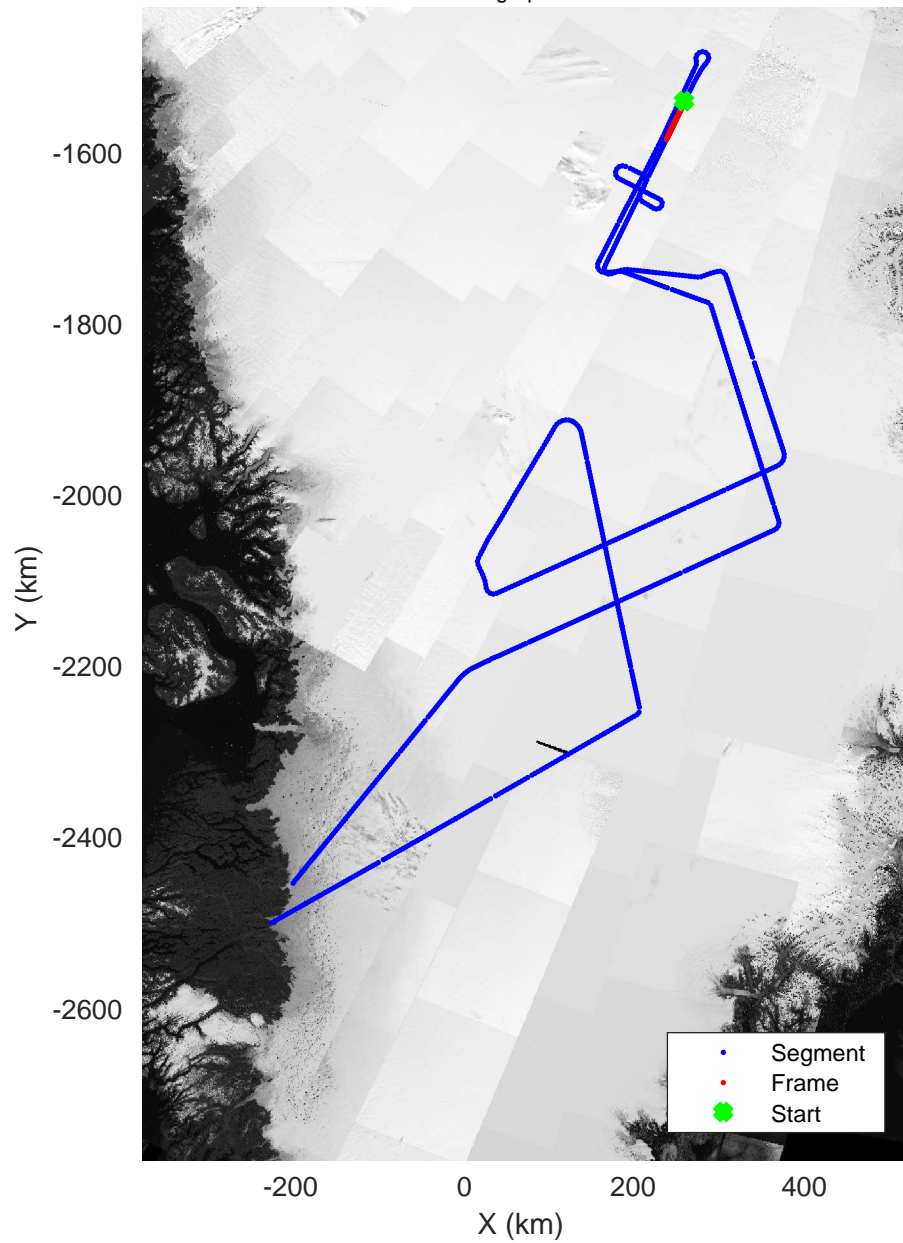


rds 2019_Greenland_P3: "East Central bed Gap IS-2" 20190513_01_030: 13:54:43.7 to 14:00:52.5 GPS




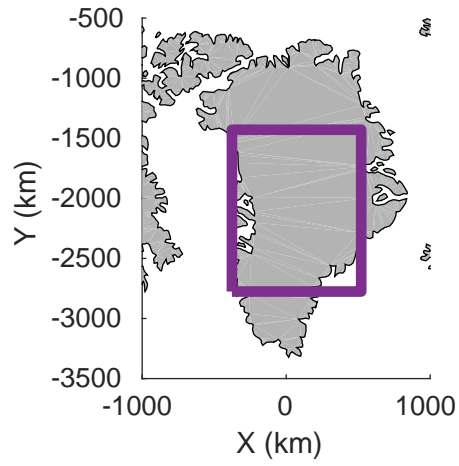


East Central bed Gap IS-2
20190513_01_031
Polar Stereograph 70N/-45E

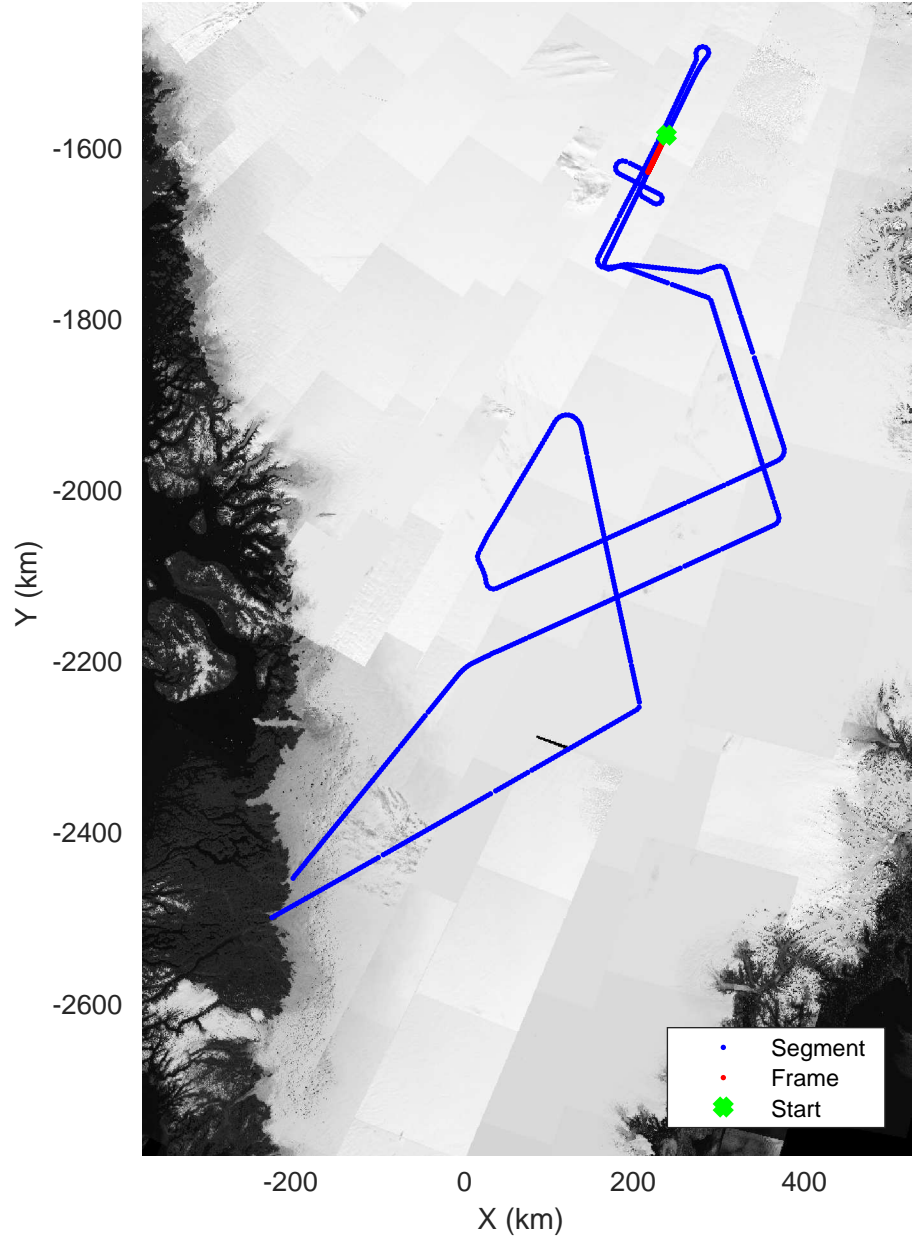


rds 2019_Greenland_P3: "East Central bed Gap IS-2" 20190513_01_031: 14:00:52.8 to 14:07:05.1 GPS




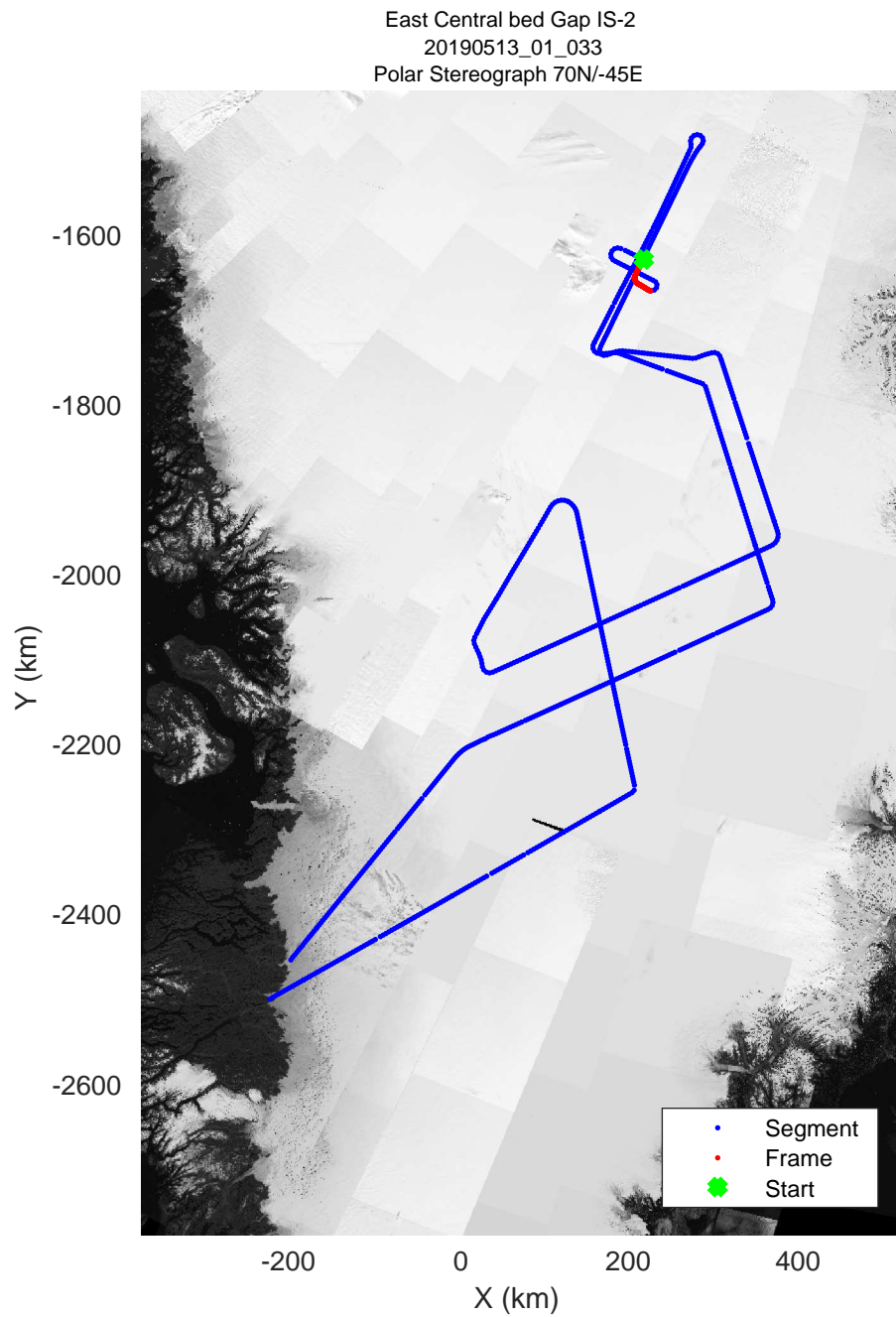
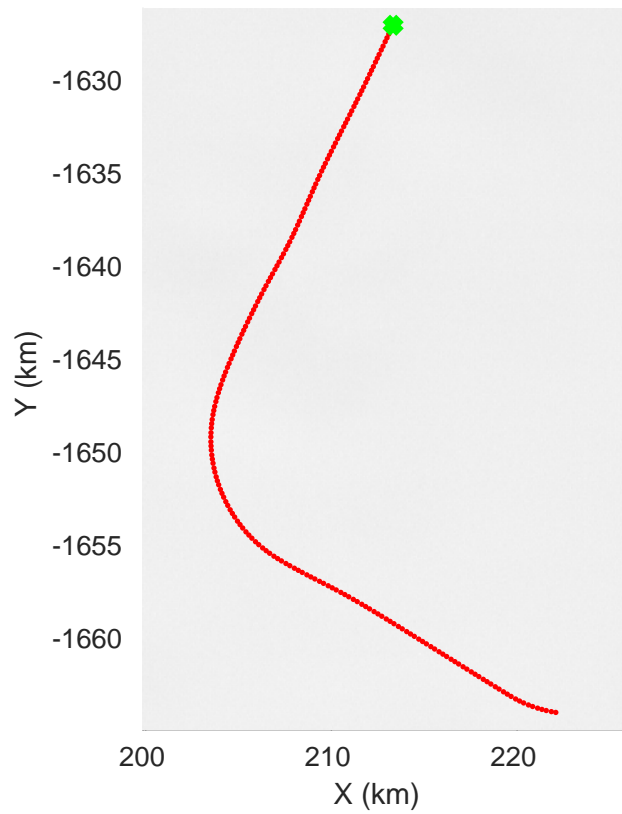
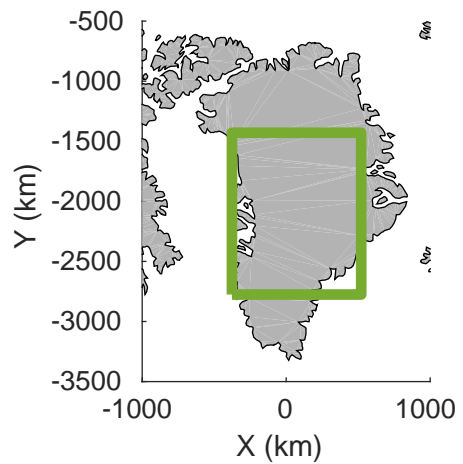


East Central bed Gap IS-2
20190513_01_032
Polar Stereograph 70N/-45E




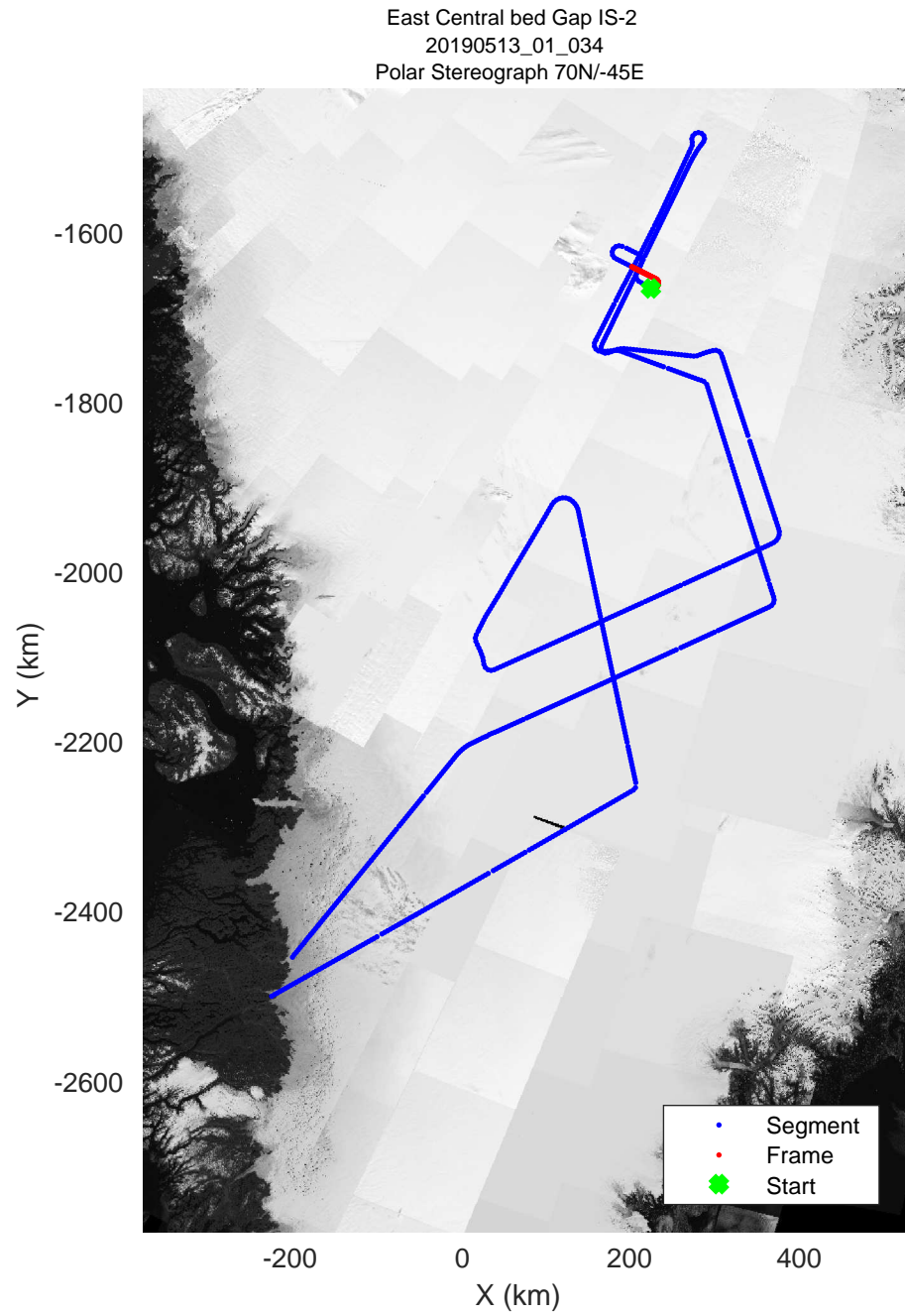
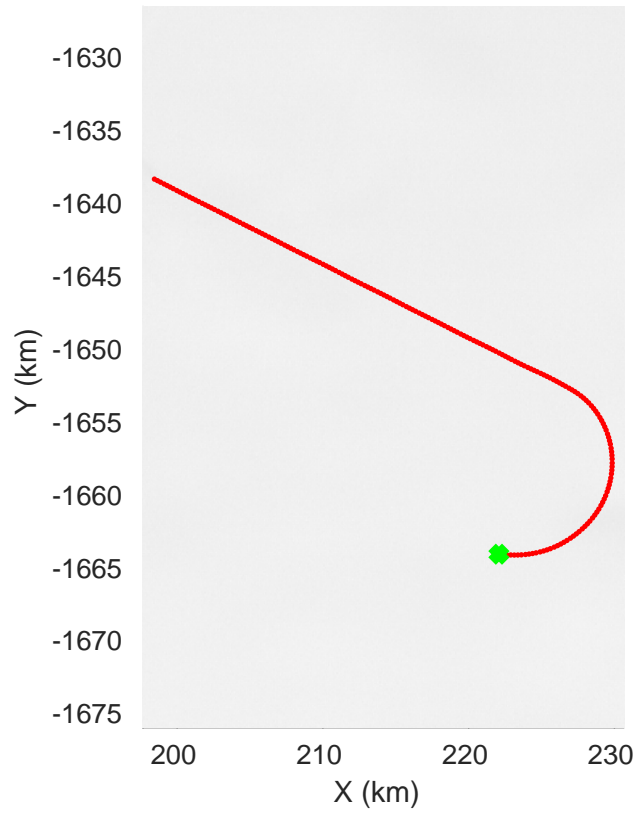
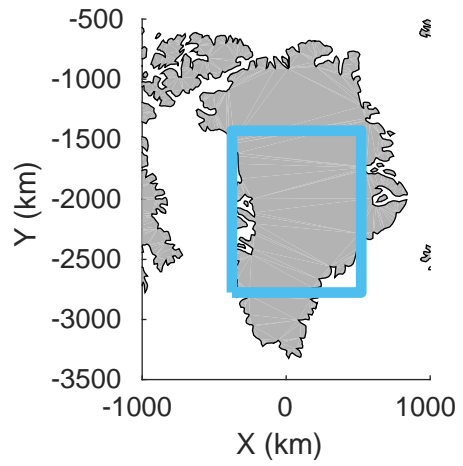
rds 2019_Greenland_P3: "East Central bed Gap IS-2" 20190513_01_032: 14:07:05.4 to 14:13:12.2 GPS






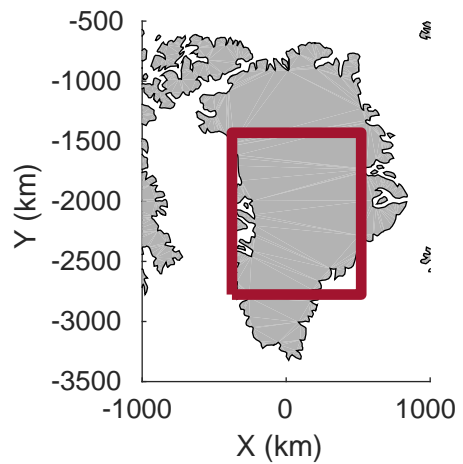
rds 2019_Greenland_P3: "East Central bed Gap IS-2" 20190513_01_033: 14:13:12.5 to 14:19:11.7 GPS






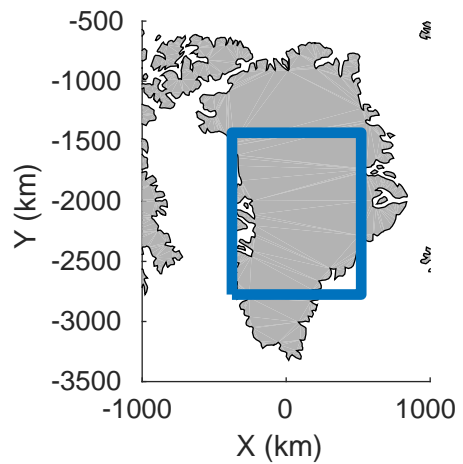
rds 2019_Greenland_P3: "East Central bed Gap IS-2" 20190513_01_034: 14:19:12.0 to 14:25:03.6 GPS






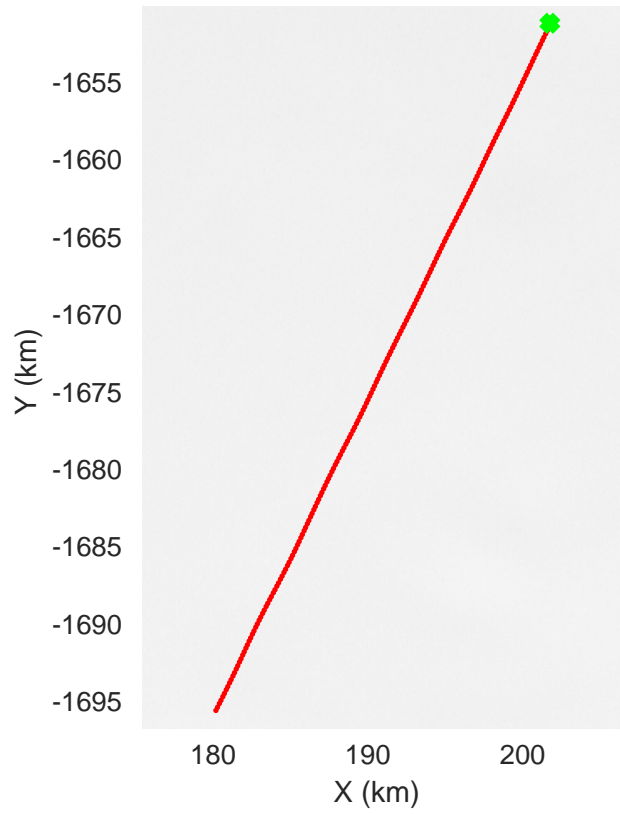
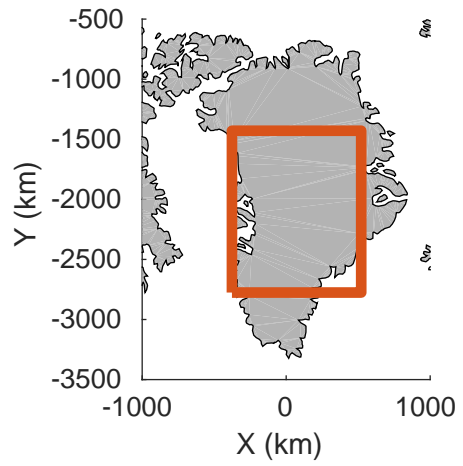
rds 2019_Greenland_P3: "East Central bed Gap IS-2" 20190513_01_035: 14:25:03.9 to 14:30:50.3 GPS



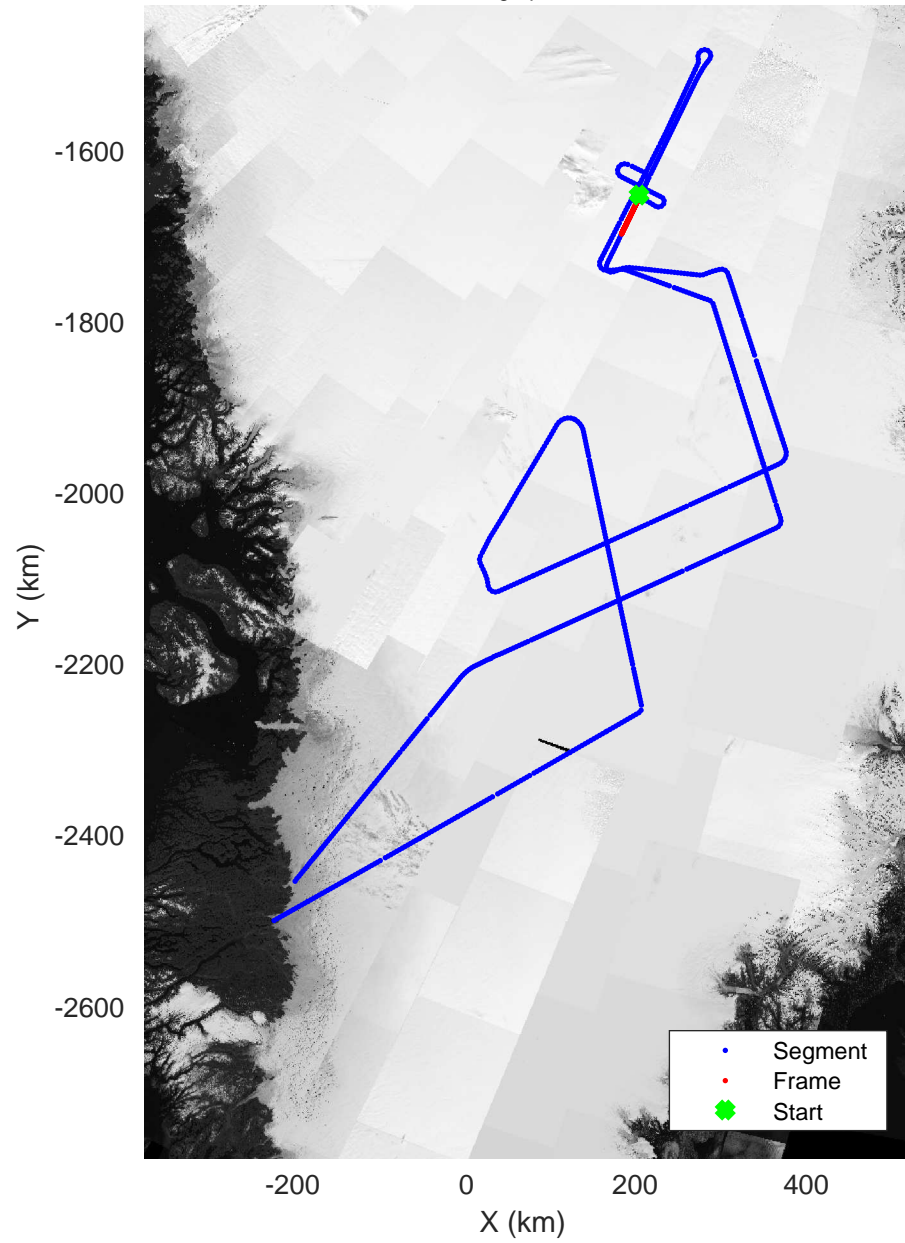


rds 2019_Greenland_P3: "East Central bed Gap IS-2" 20190513_01_036: 14:30:50.6 to 14:36:44.5 GPS





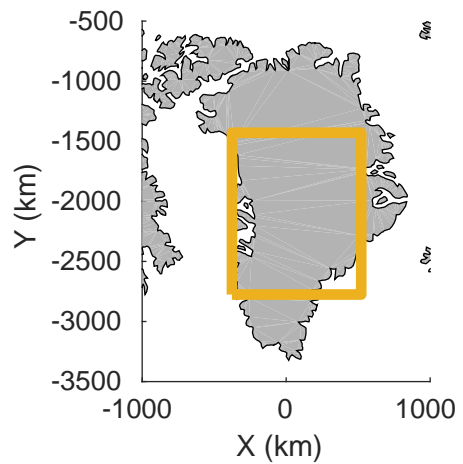


East Central bed Gap IS-2
20190513_01_037
Polar Stereograph 70N/-45E

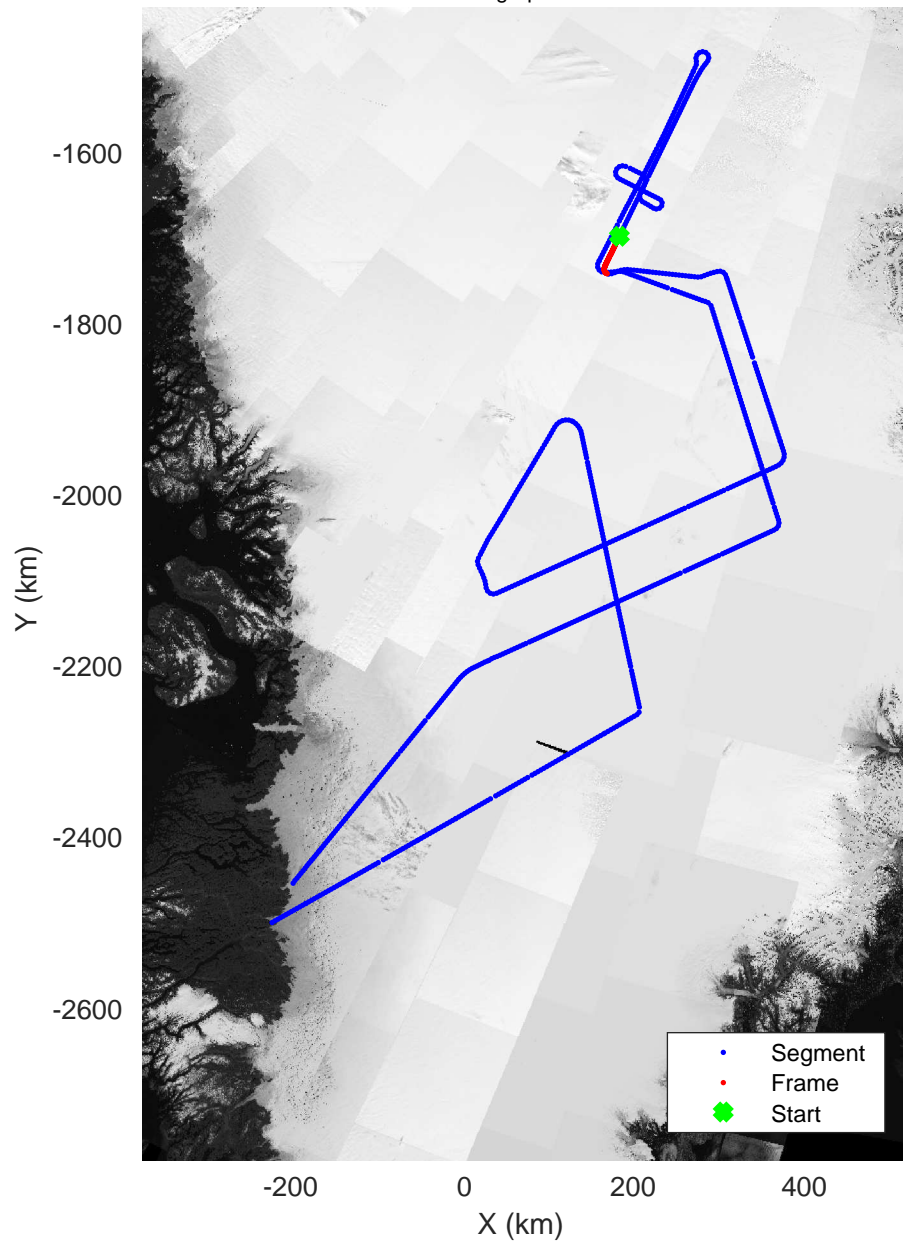


rds 2019_Greenland_P3: "East Central bed Gap IS-2" 20190513_01_037: 14:36:44.7 to 14:42:50.8 GPS




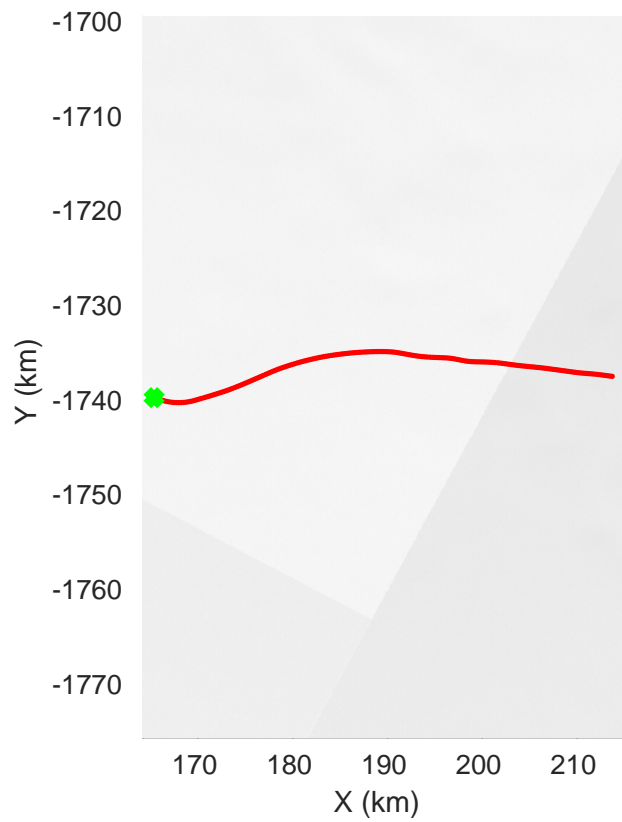
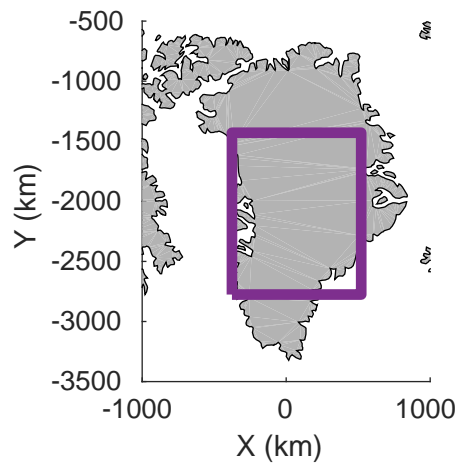


East Central bed Gap IS-2
20190513_01_038
Polar Stereograph 70N/-45E

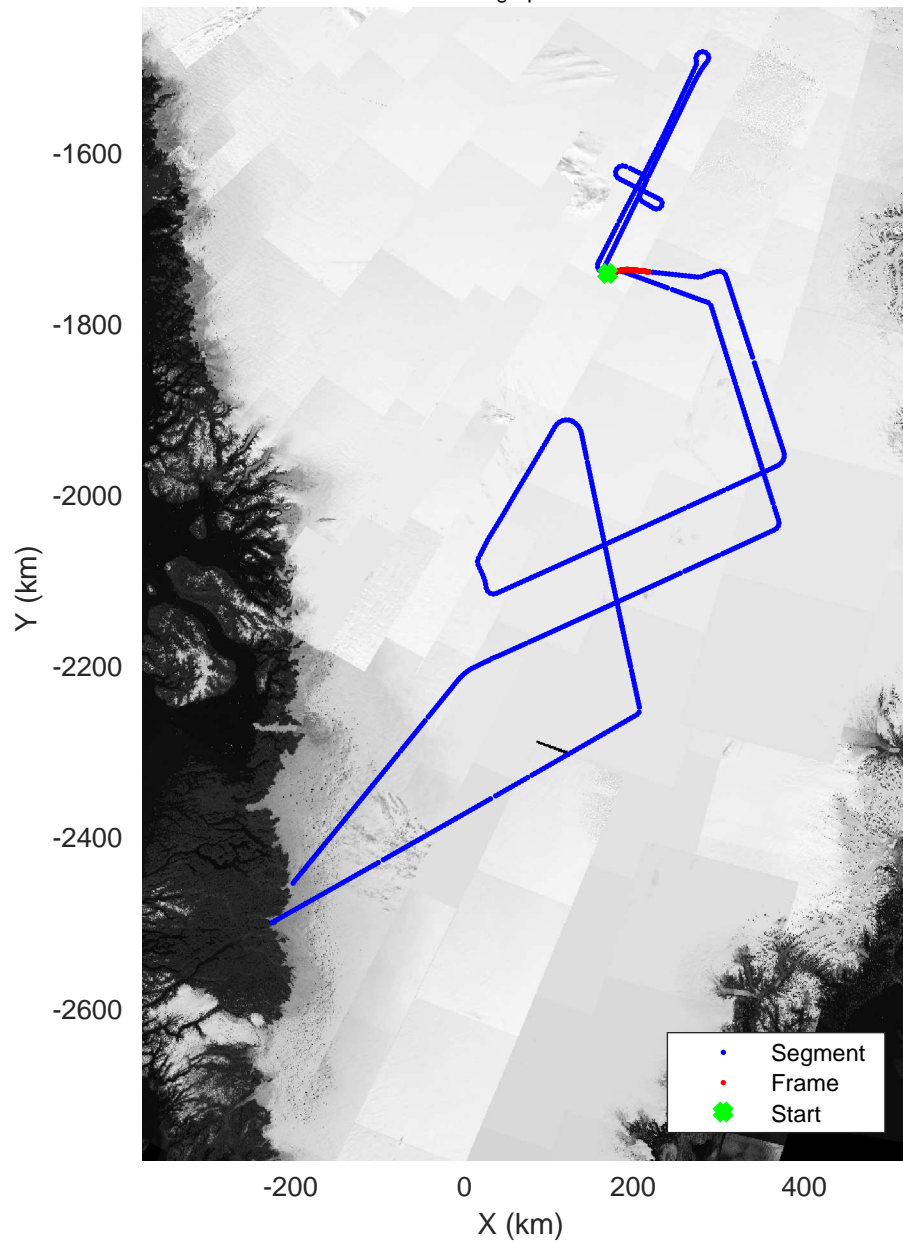


rds 2019_Greenland_P3: "East Central bed Gap IS-2" 20190513_01_038: 14:42:51.0 to 14:48:58.8 GPS

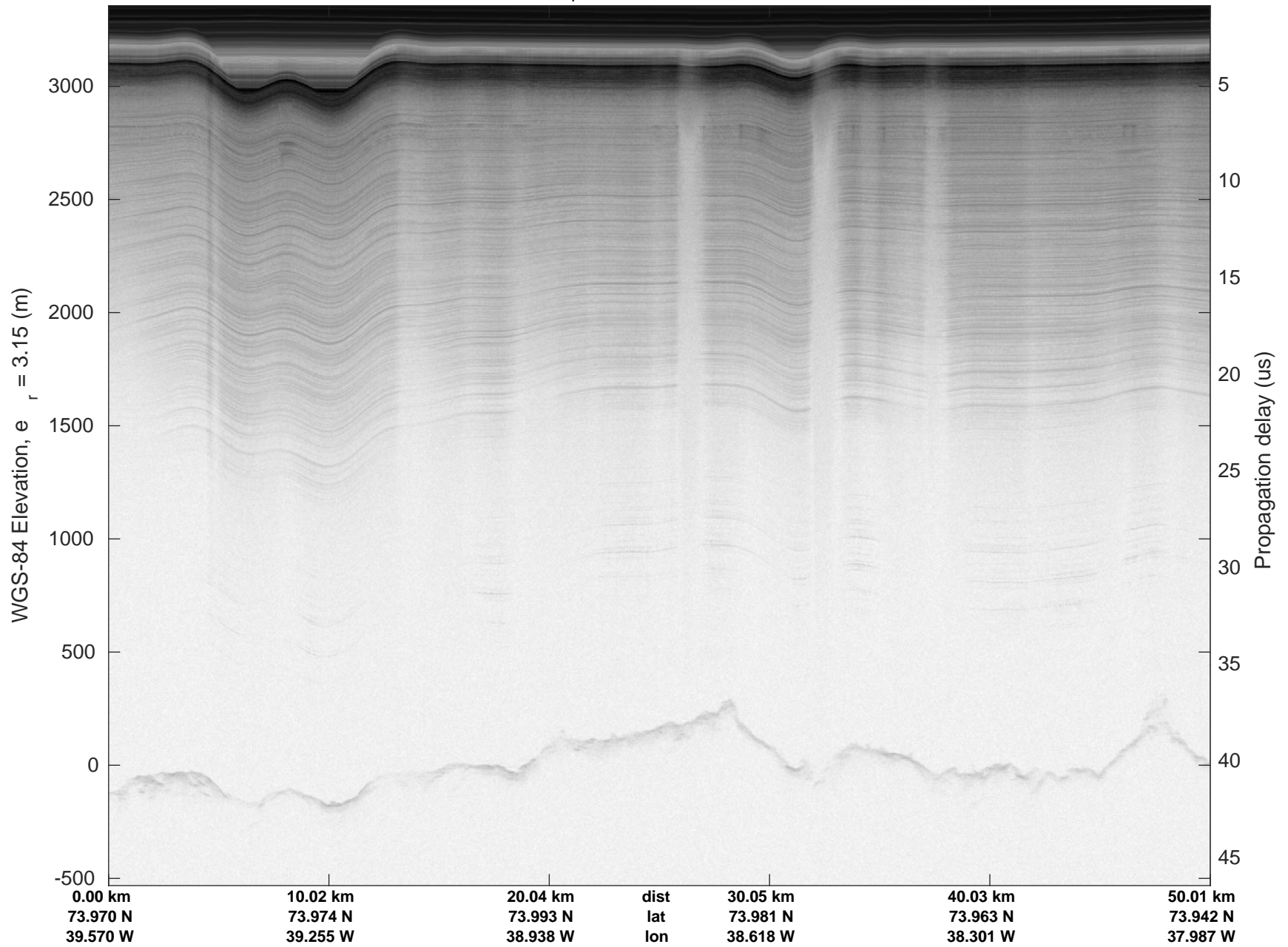


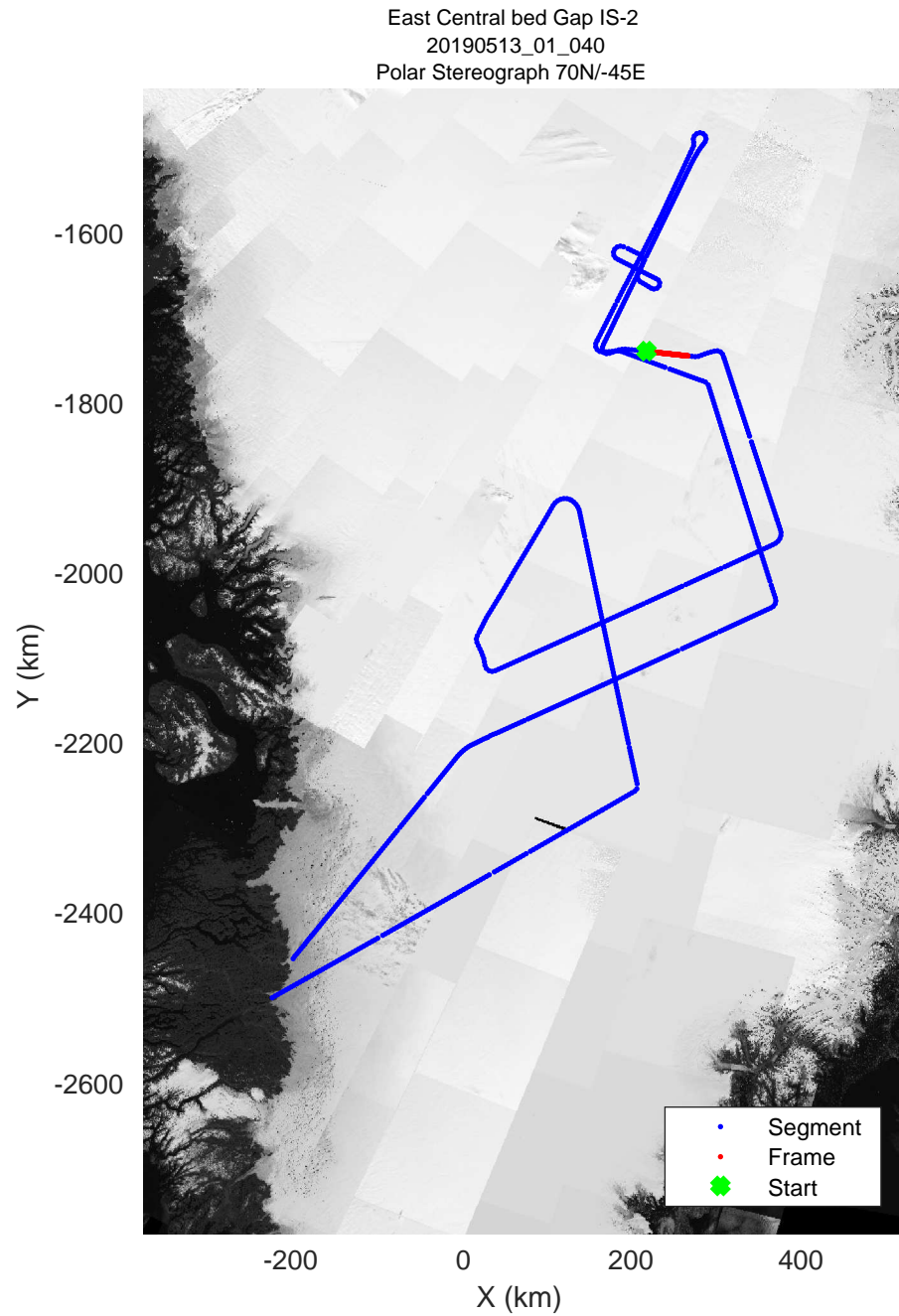
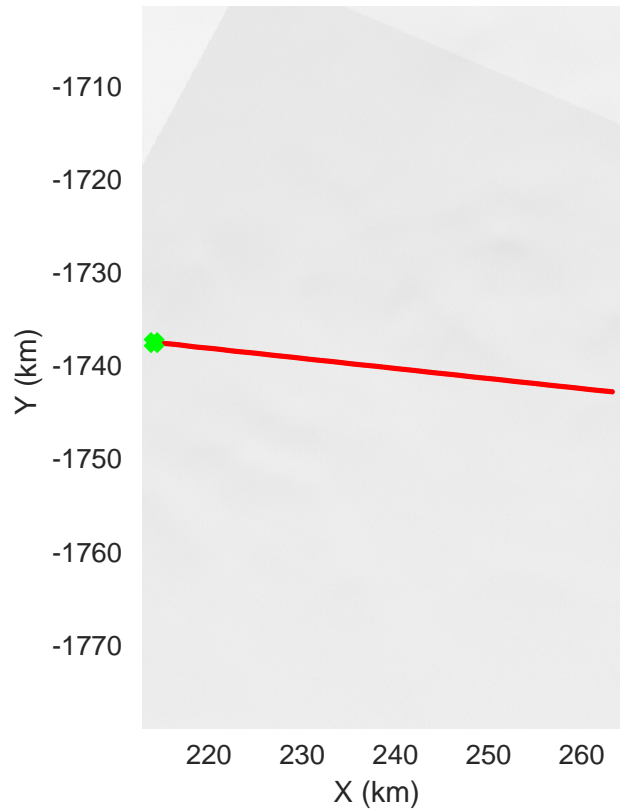
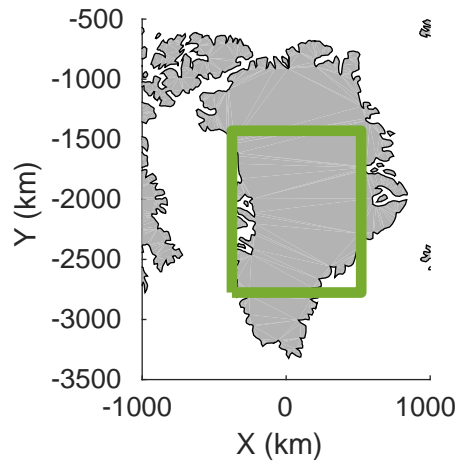


East Central bed Gap IS-2
20190513_01_039
Polar Stereograph 70N/-45E




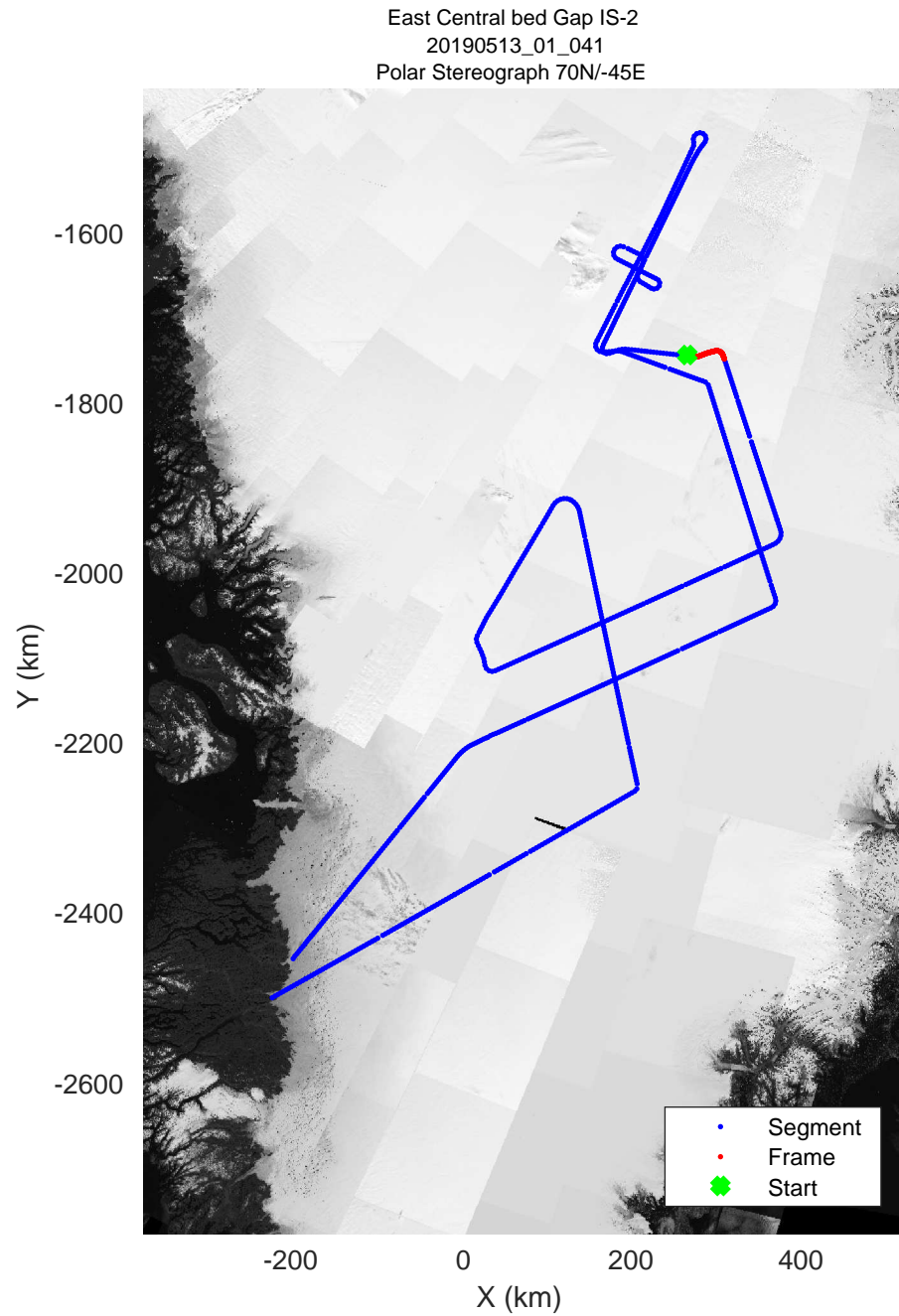
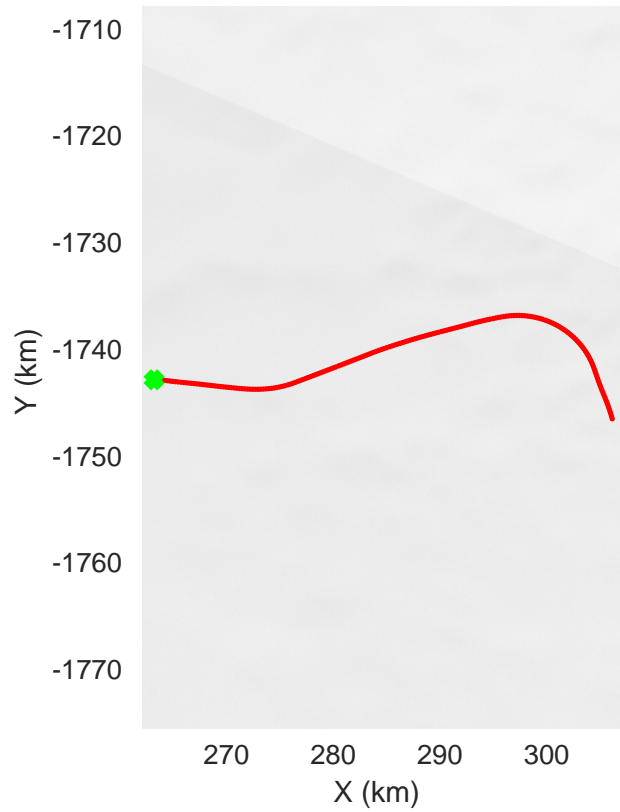
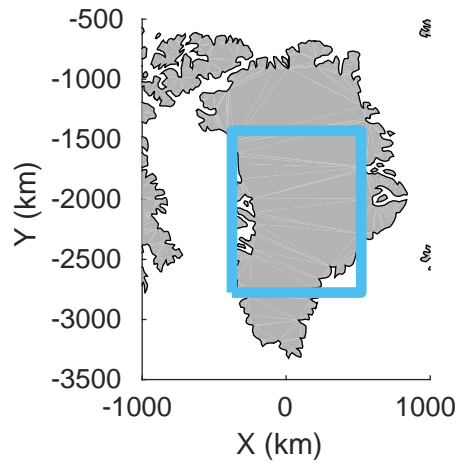
rds 2019_Greenland_P3: "East Central bed Gap IS-2" 20190513_01_039: 14:48:59.0 to 14:54:41.3 GPS



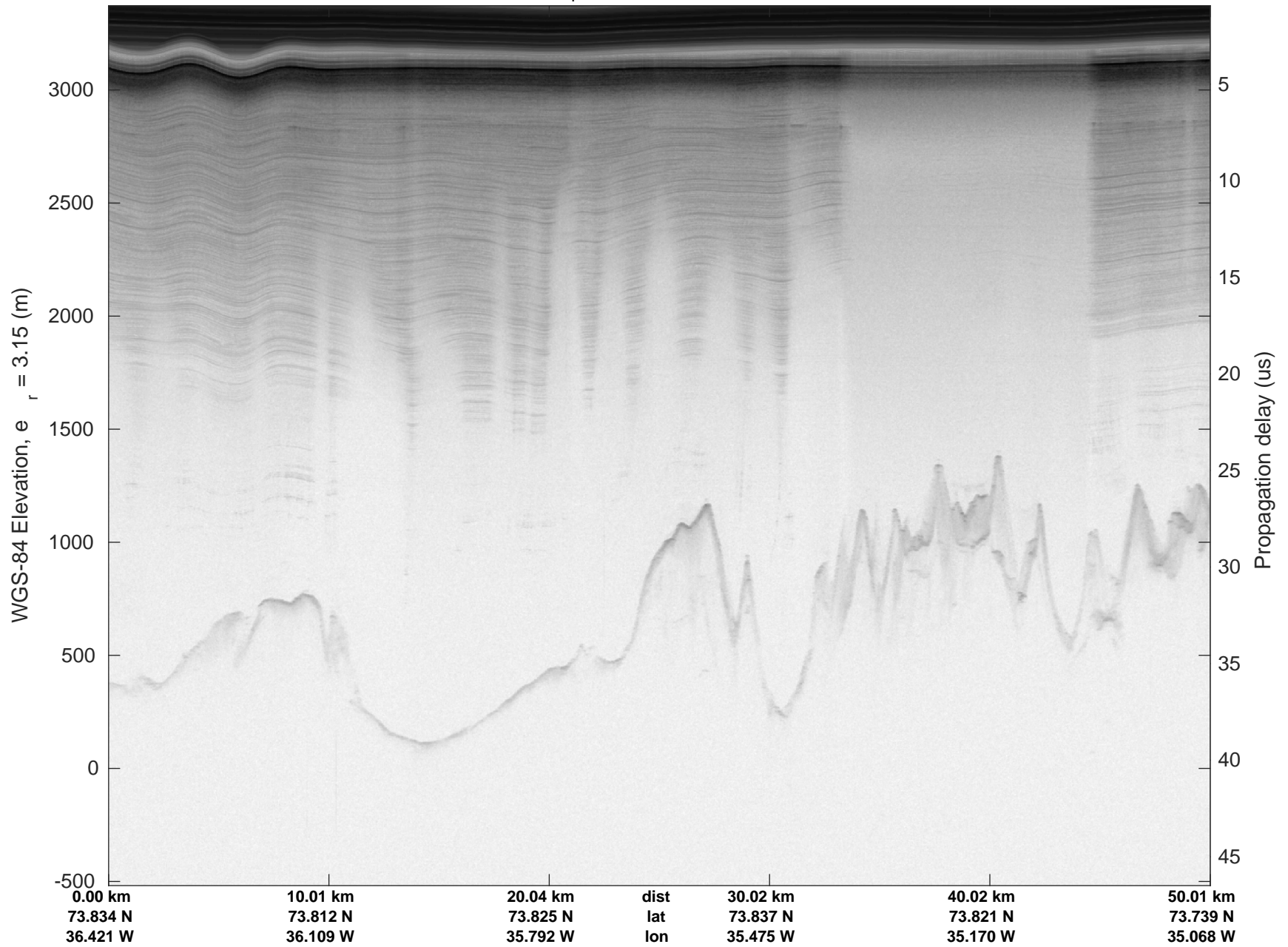


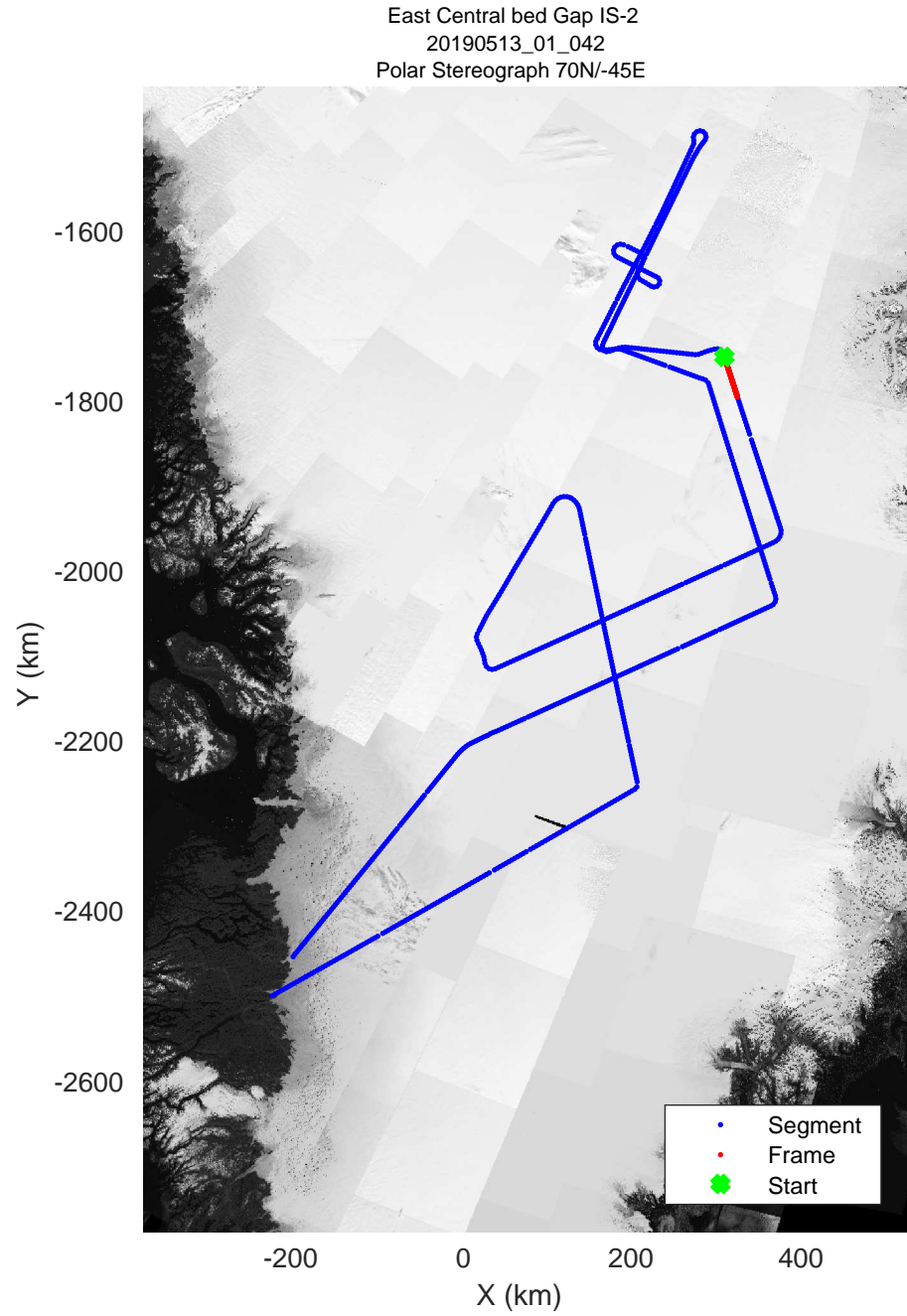
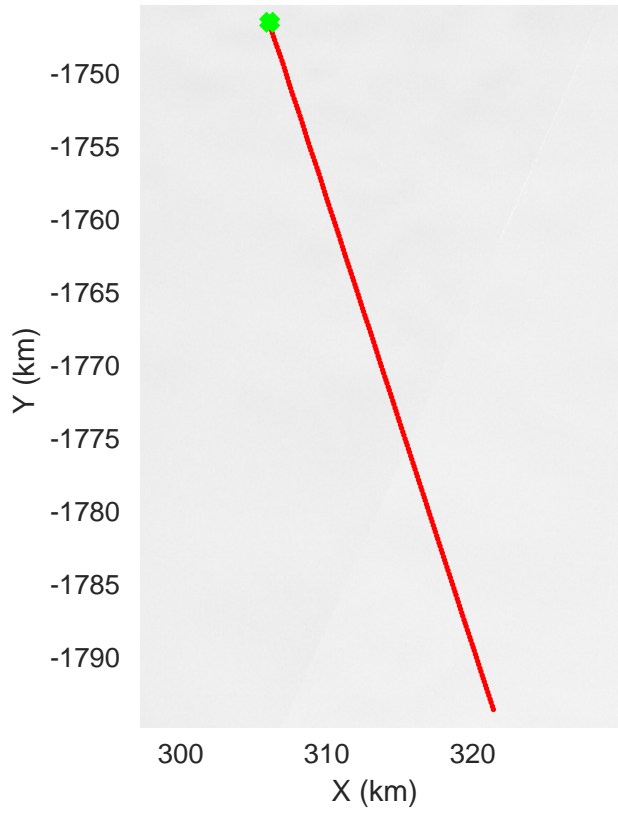
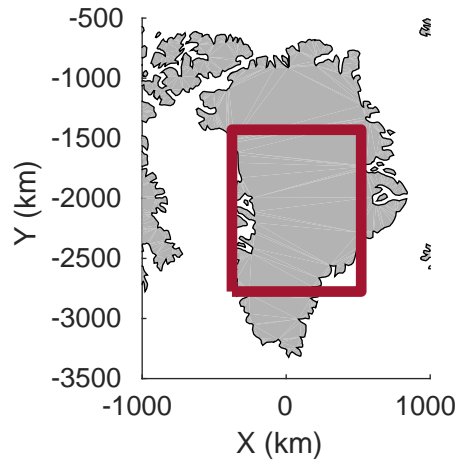
rds 2019_Greenland_P3: "East Central bed Gap IS-2" 20190513_01_040: 14:54:41.6 to 15:00:20.7 GPS






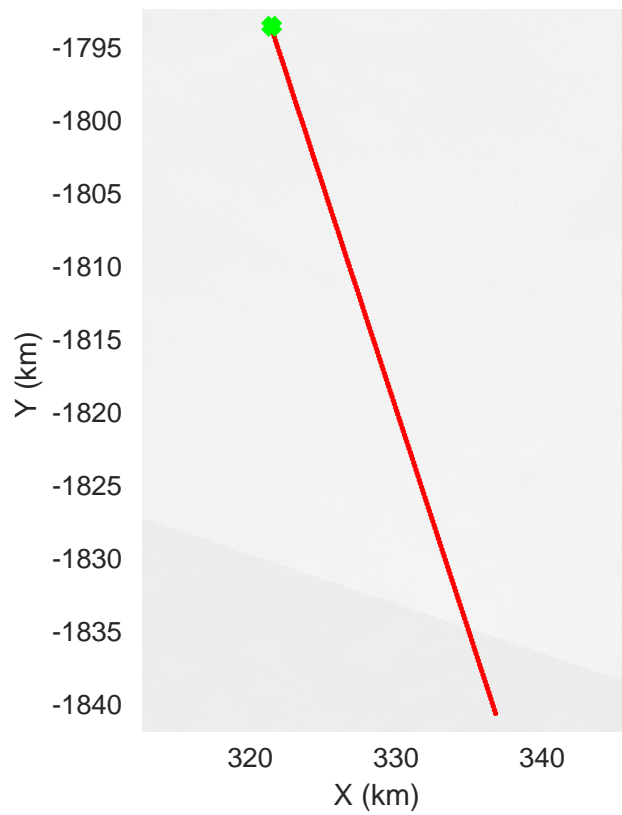
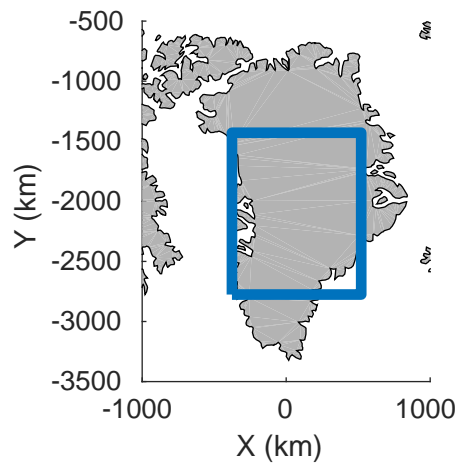
rds 2019_Greenland_P3: "East Central bed Gap IS-2" 20190513_01_041: 15:00:20.9 to 15:06:02.0 GPS



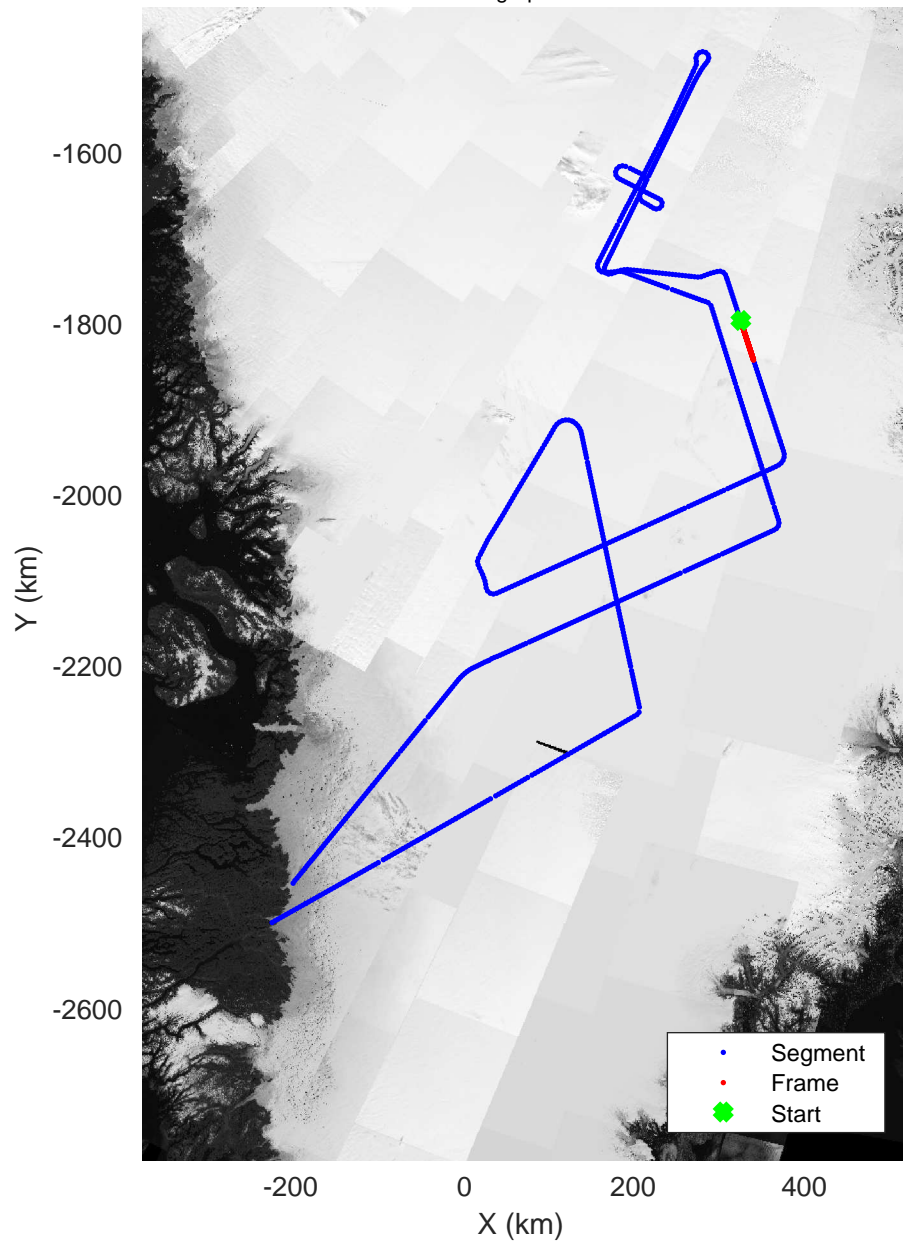


rds 2019_Greenland_P3: "East Central bed Gap IS-2" 20190513_01_042: 15:06:02.3 to 15:12:05.5 GPS

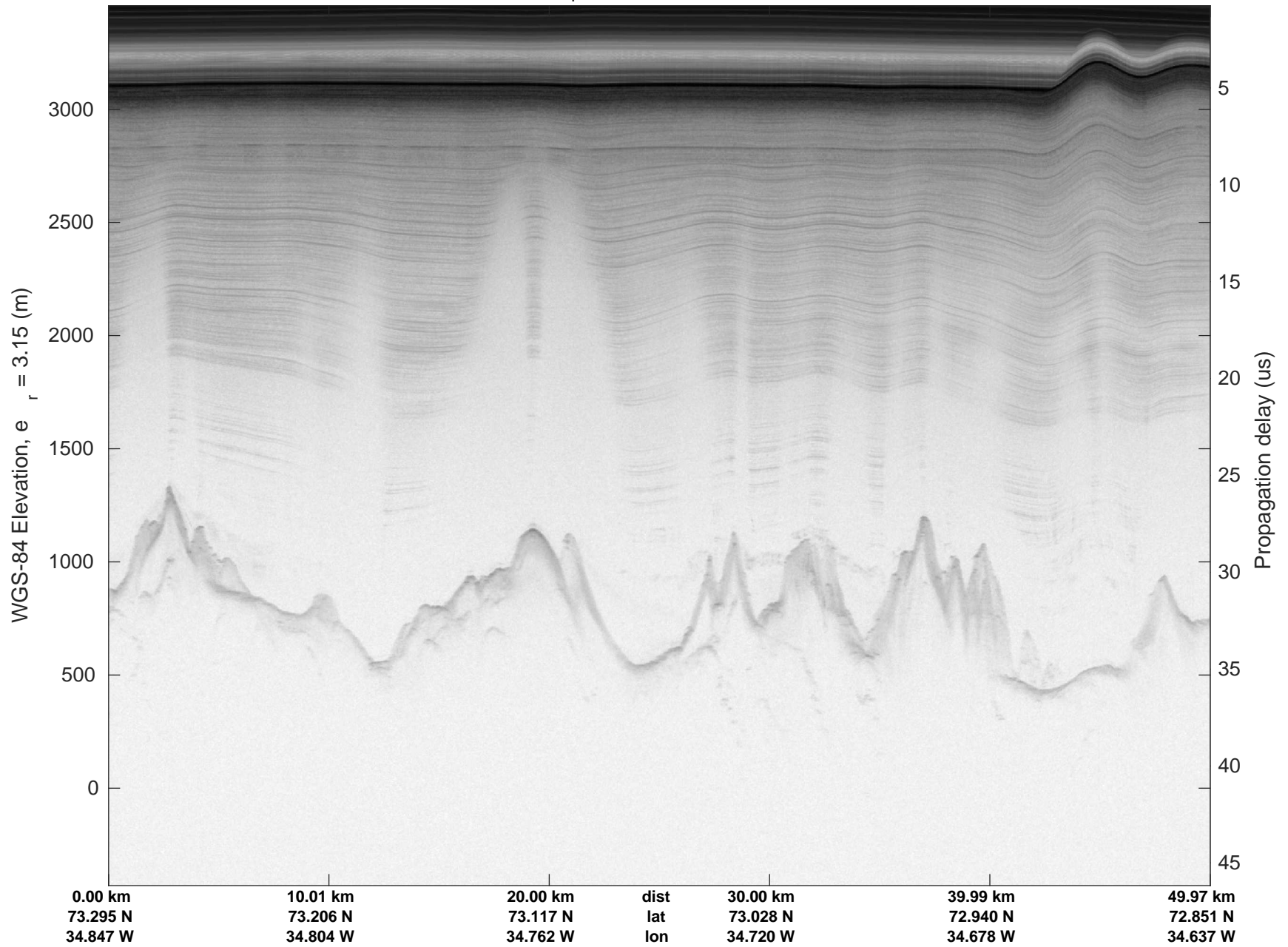


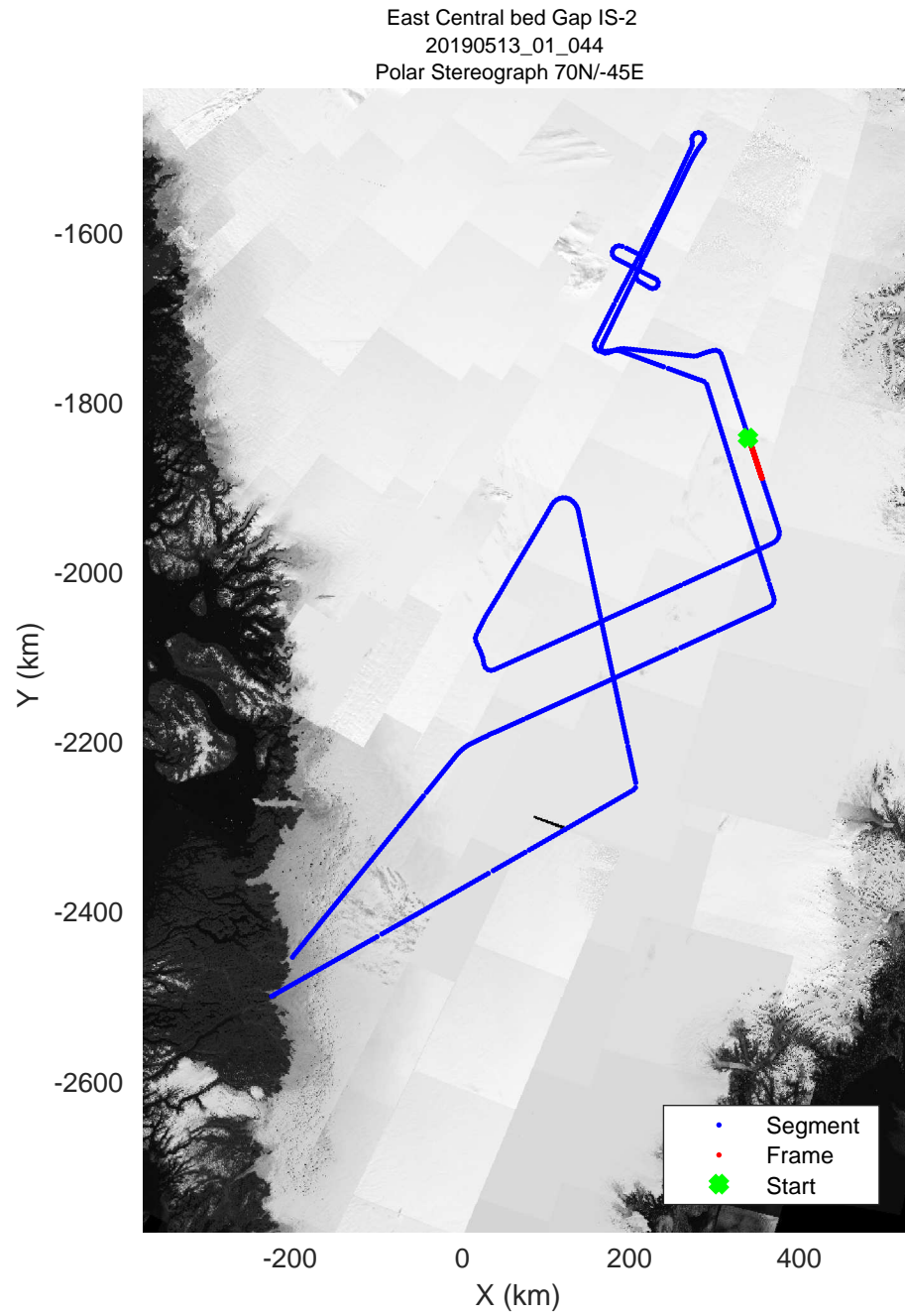
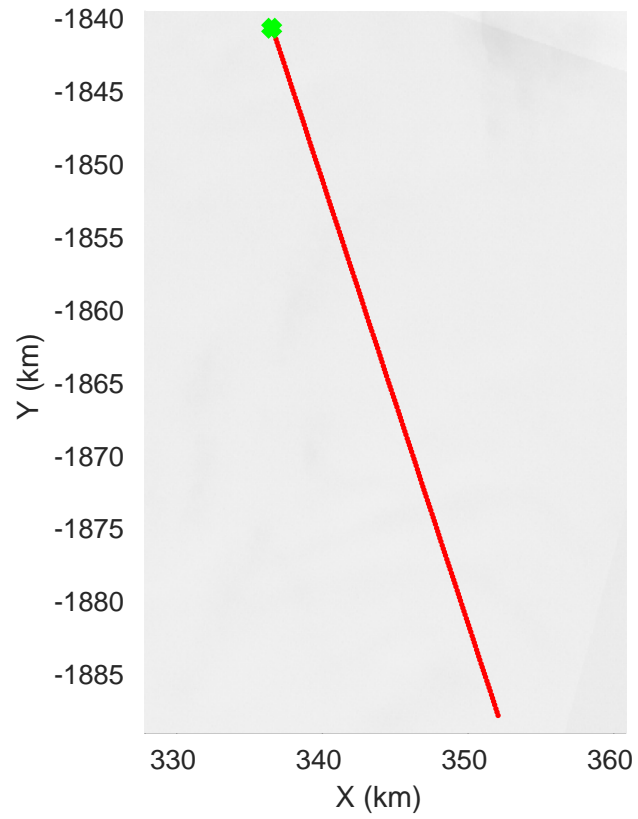
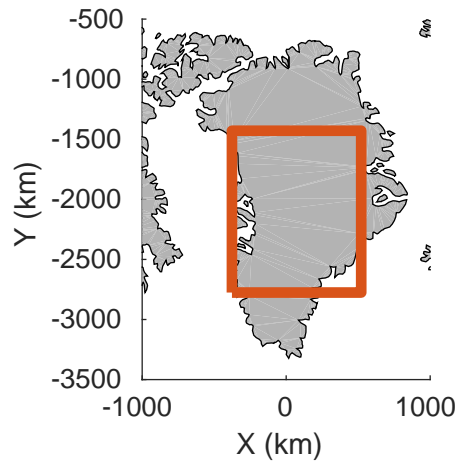


East Central bed Gap IS-2
20190513_01_043
Polar Stereograph 70N/-45E




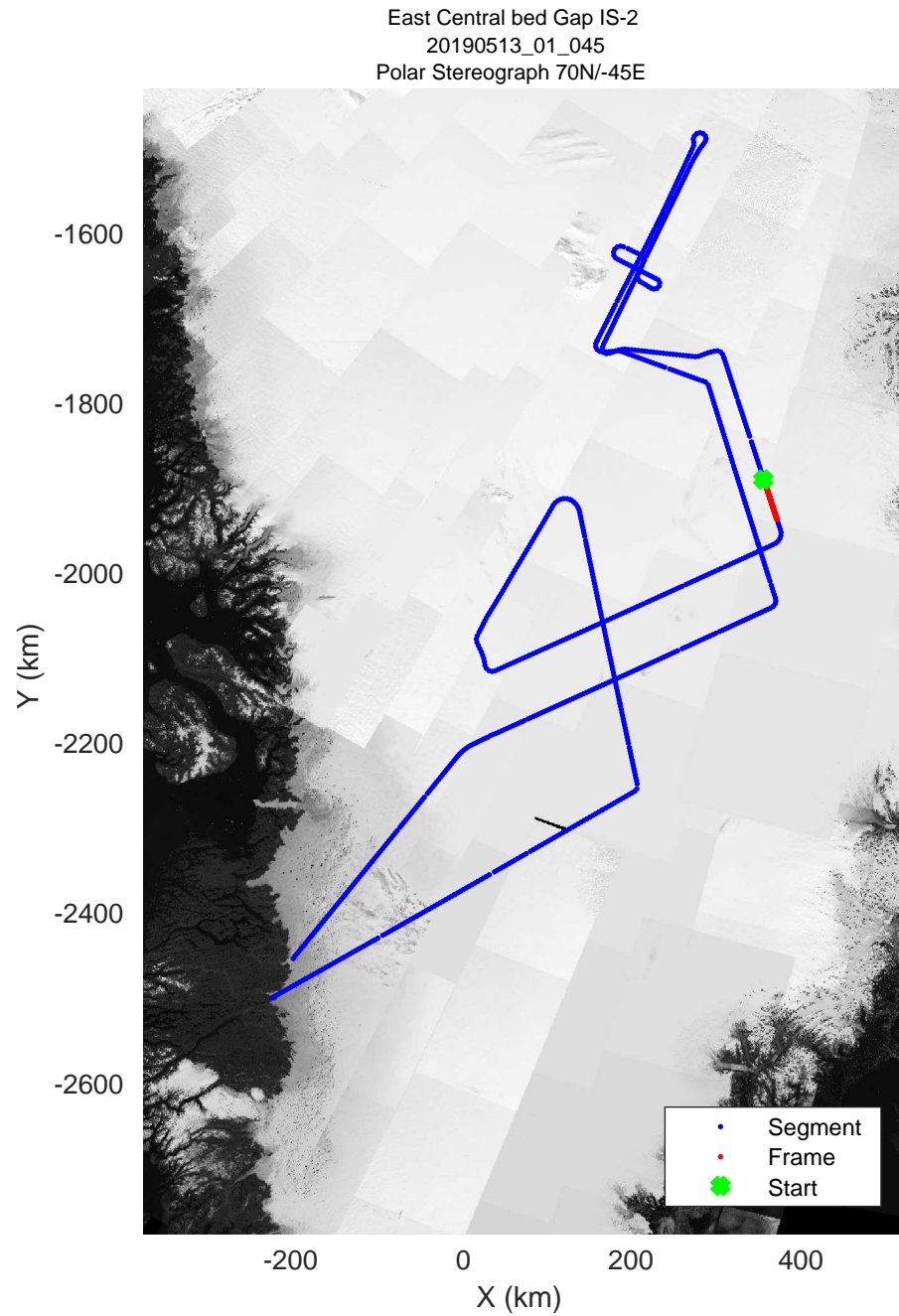
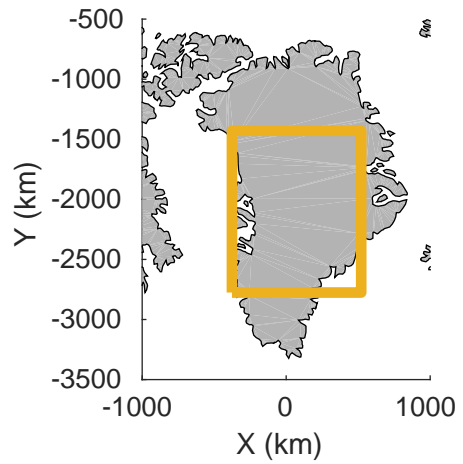
rds 2019_Greenland_P3: "East Central bed Gap IS-2" 20190513_01_043: 15:12:05.8 to 15:18:06.1 GPS



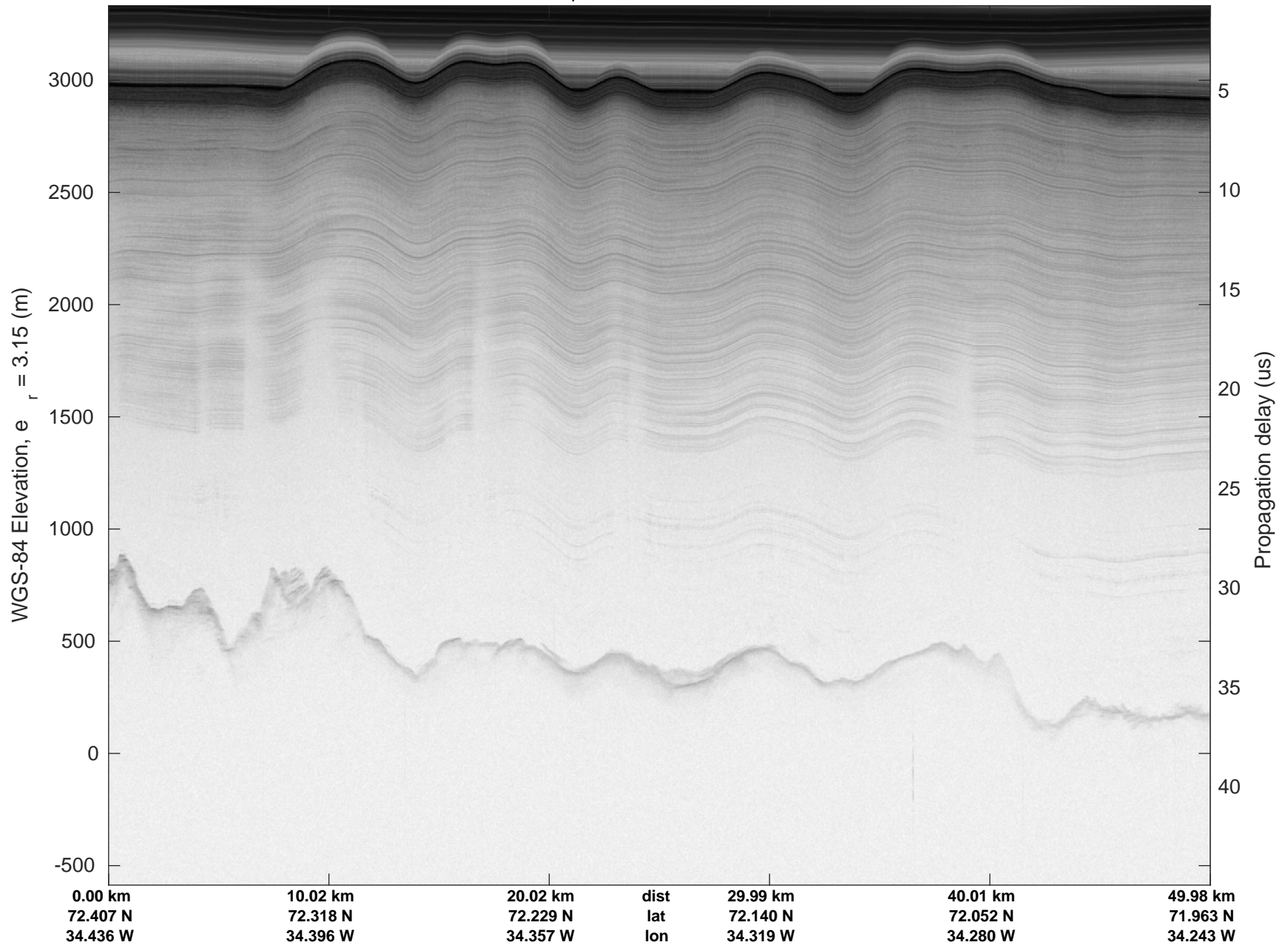


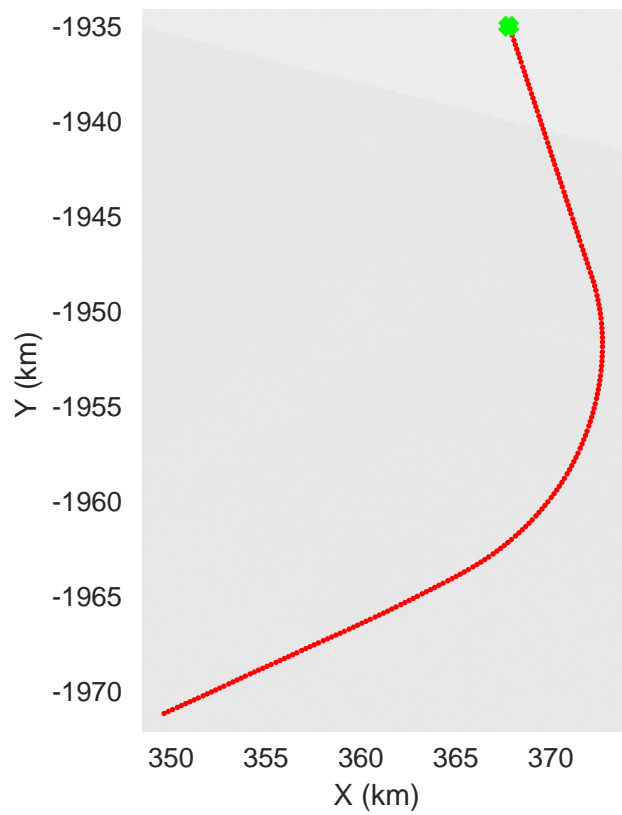
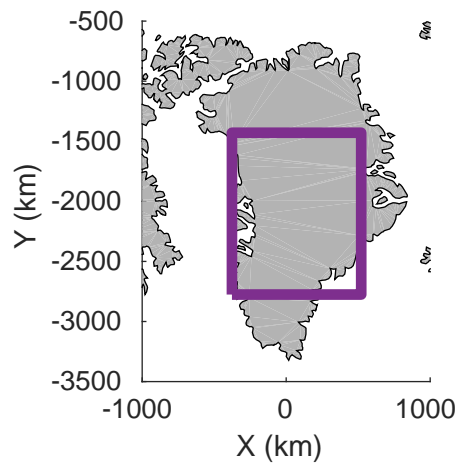
rds 2019_Greenland_P3: "East Central bed Gap IS-2" 20190513_01_044: 15:18:06.4 to 15:23:57.7 GPS






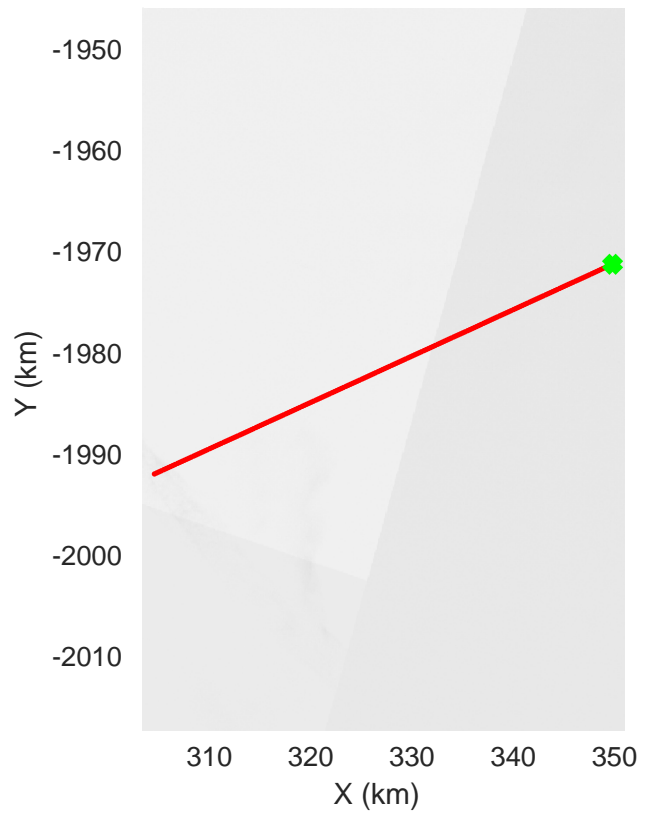
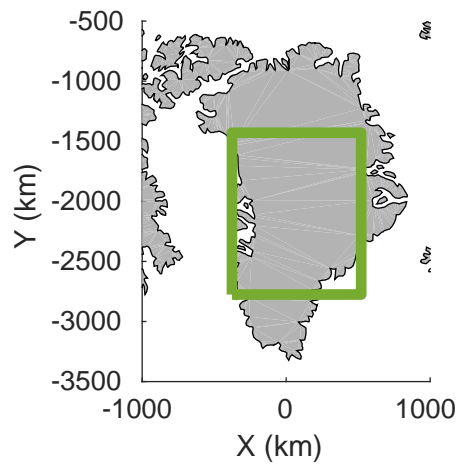
rds 2019_Greenland_P3: "East Central bed Gap IS-2" 20190513_01_045: 15:23:58.0 to 15:29:46.2 GPS



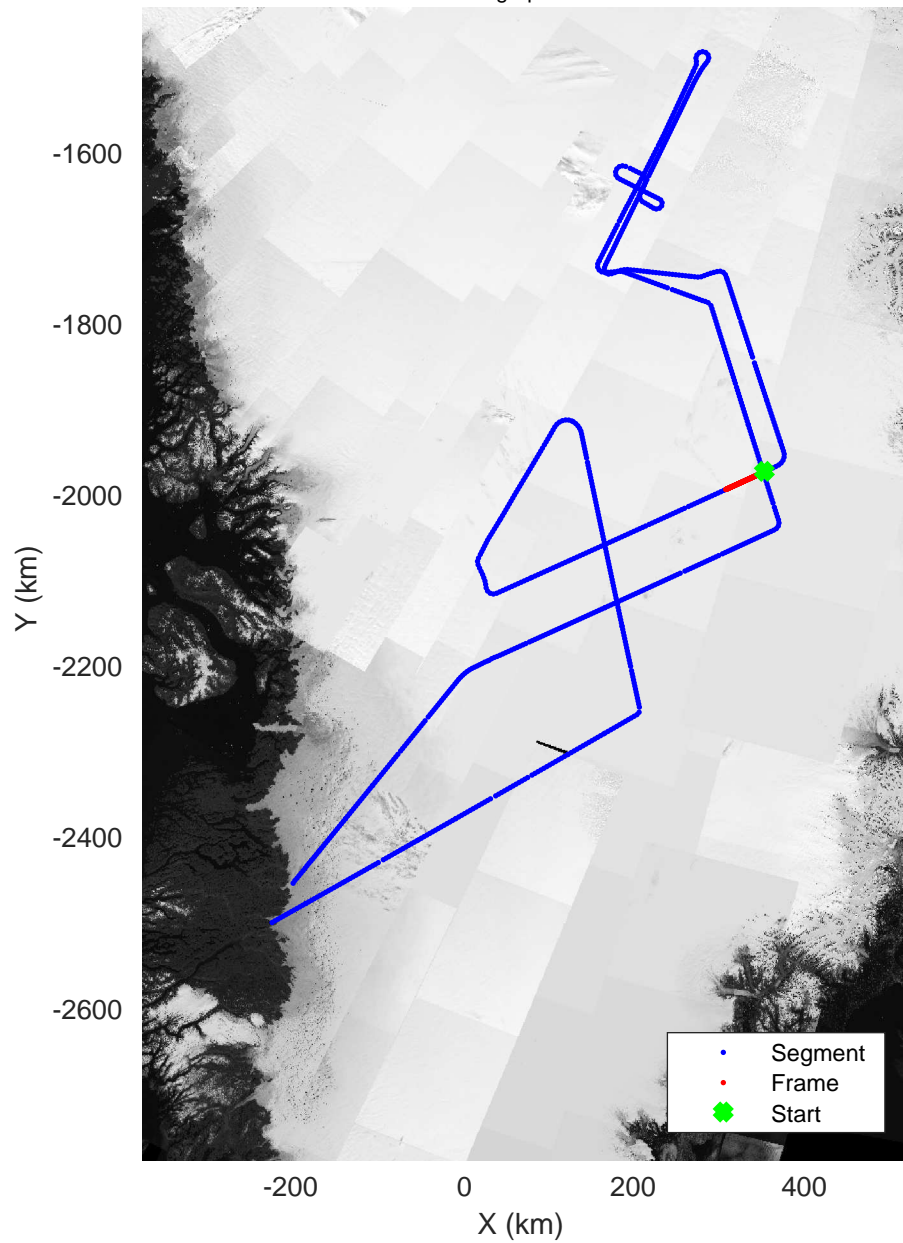


rds 2019_Greenland_P3: "East Central bed Gap IS-2" 20190513_01_046: 15:29:46.4 to 15:35:34.6 GPS




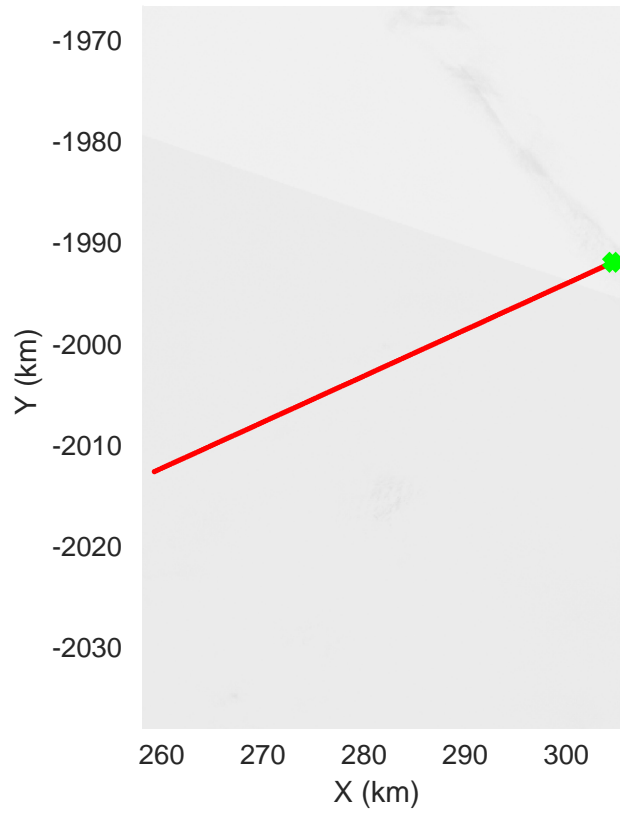
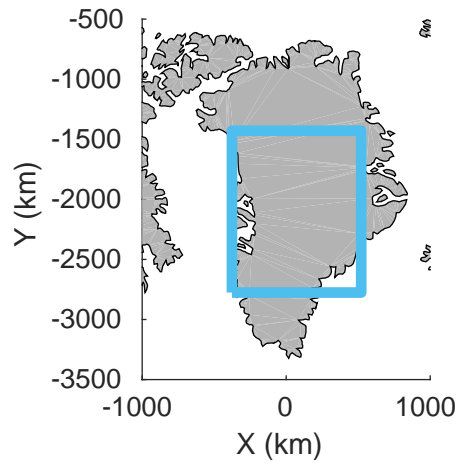


East Central bed Gap IS-2
20190513_01_047
Polar Stereograph 70N/-45E

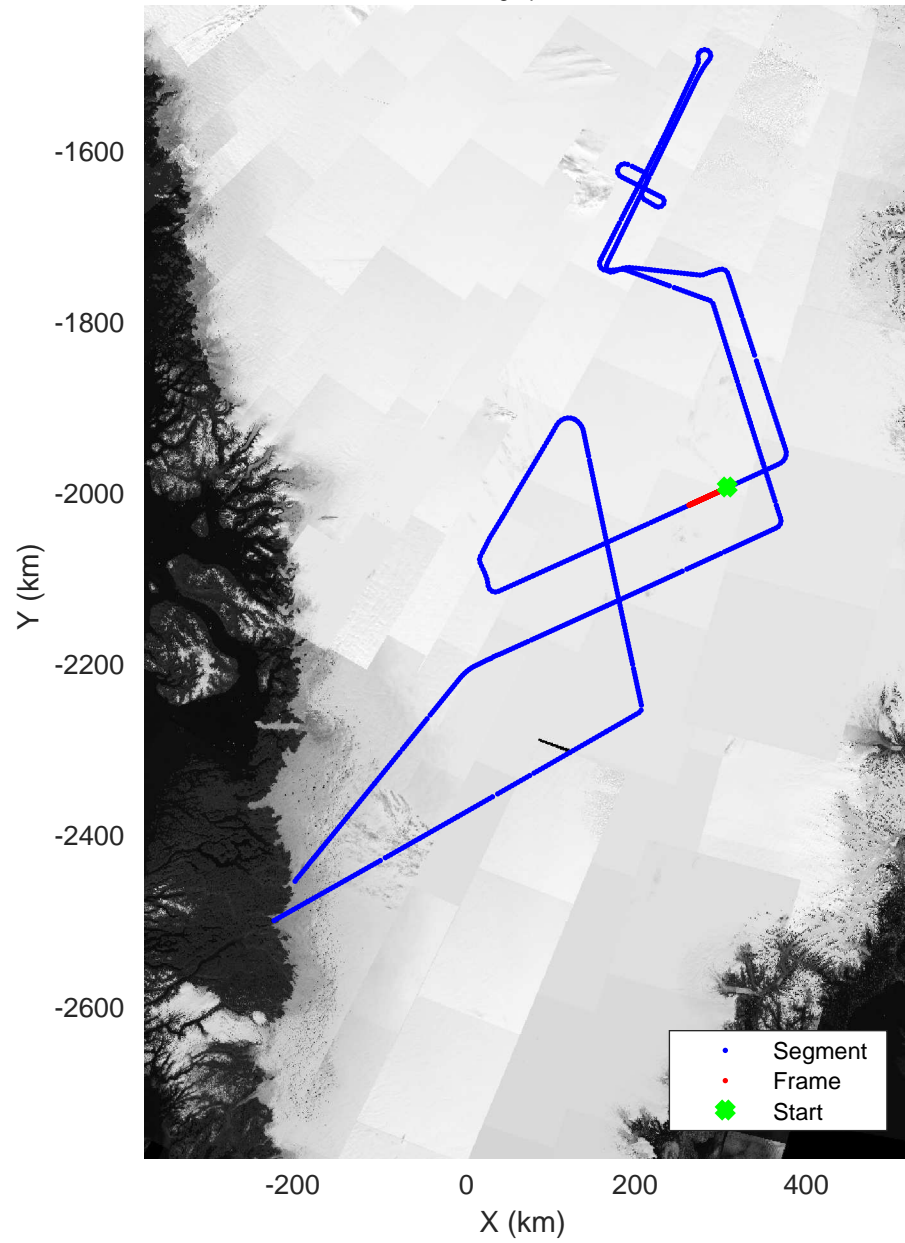


rds 2019_Greenland_P3: "East Central bed Gap IS-2" 20190513_01_047: 15:35:34.9 to 15:41:21.6 GPS




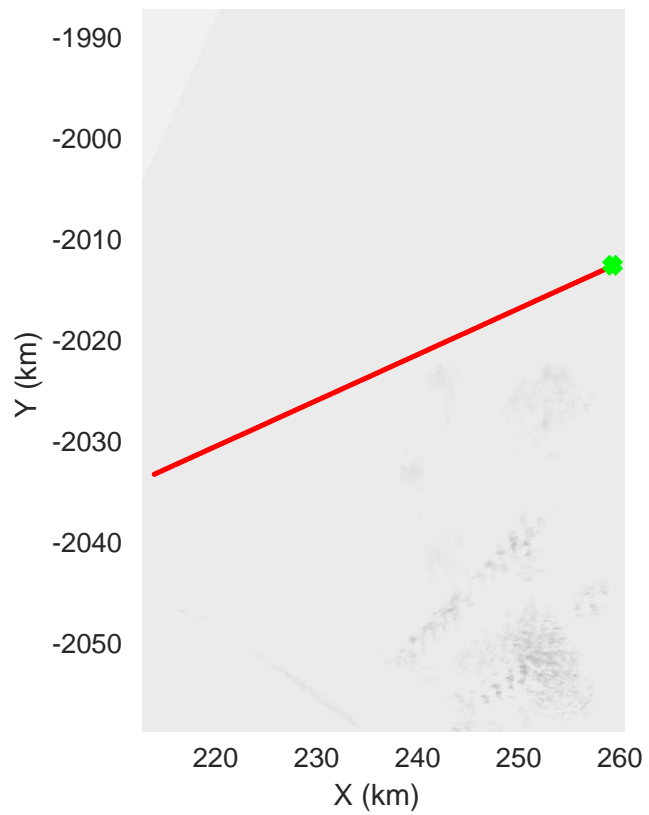
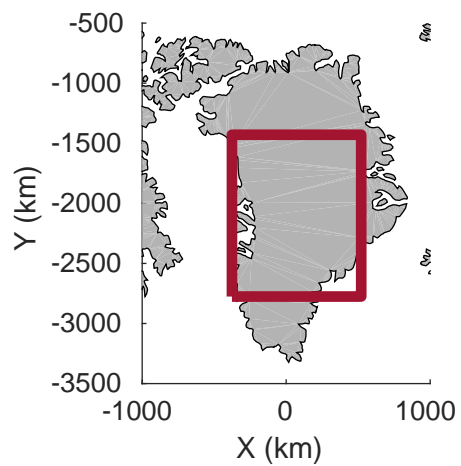


East Central bed Gap IS-2
20190513_01_048
Polar Stereograph 70N/-45E

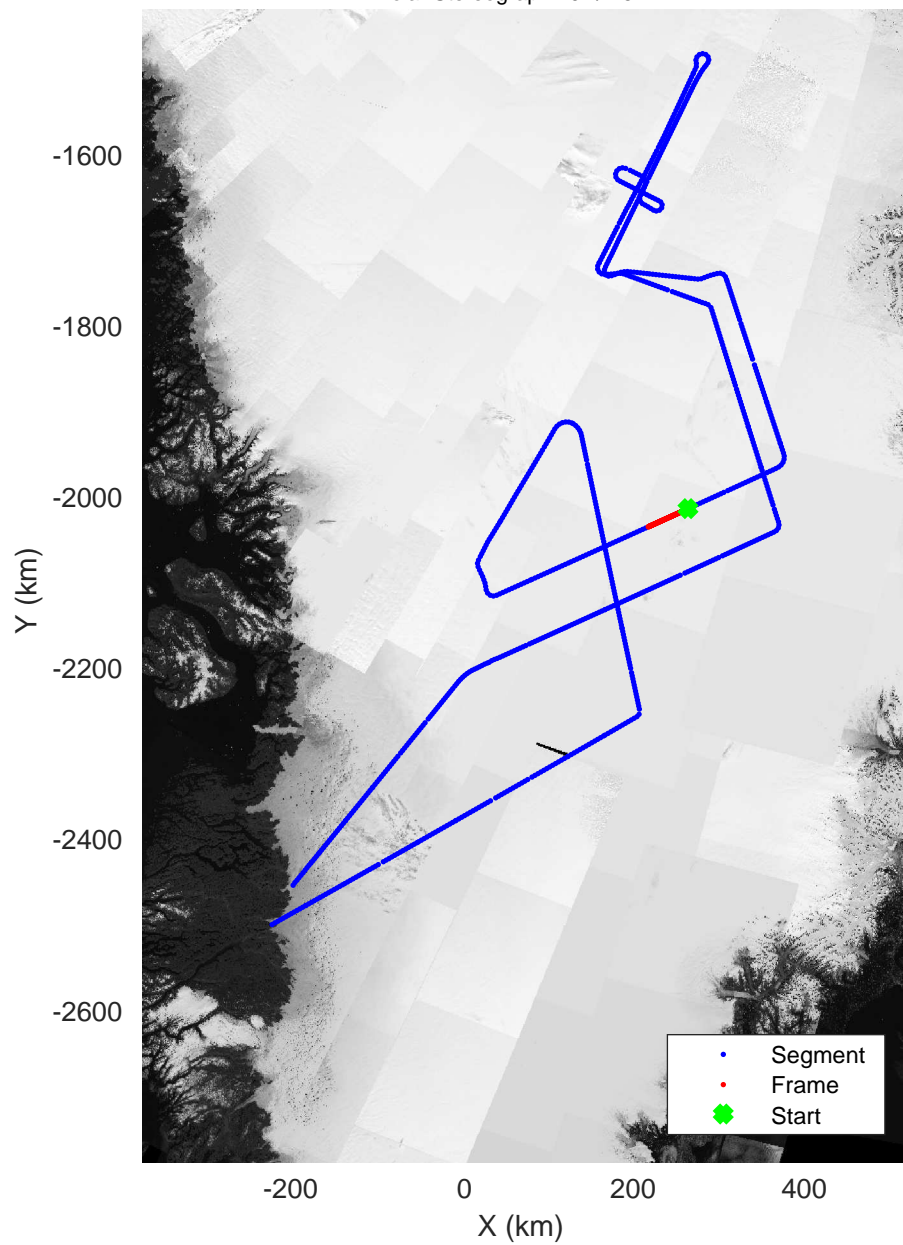


rds 2019_Greenland_P3: "East Central bed Gap IS-2" 20190513_01_048: 15:41:21.9 to 15:47:11.0 GPS




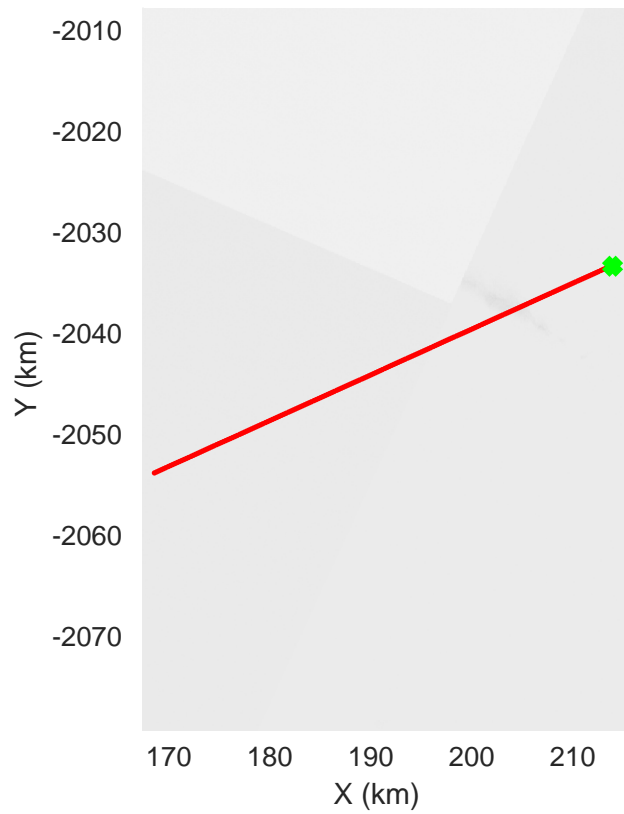
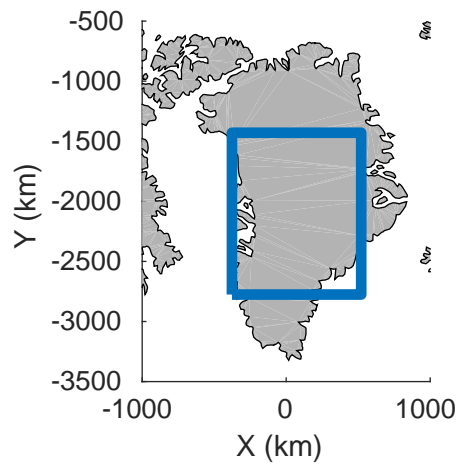


East Central bed Gap IS-2
20190513_01_049
Polar Stereograph 70N/-45E

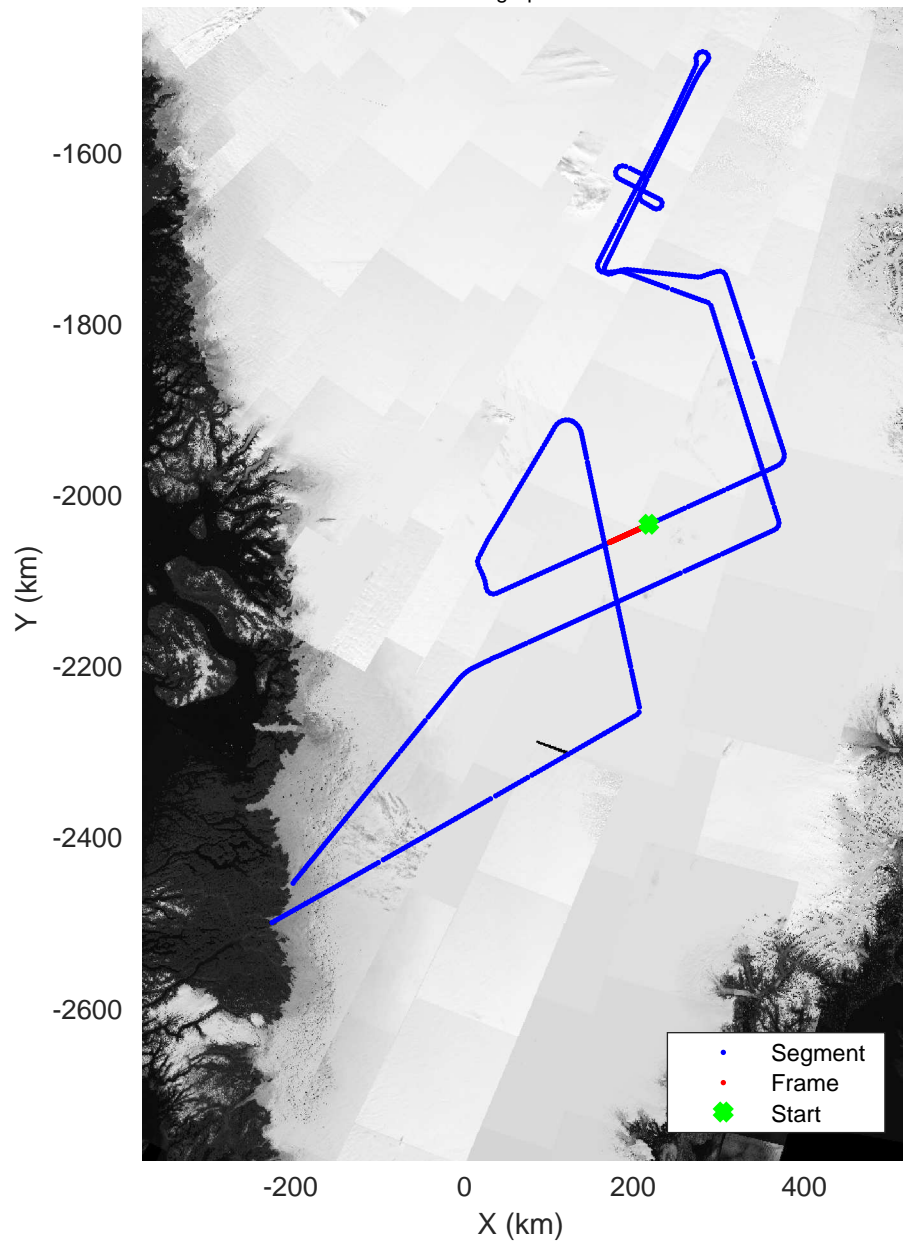


rds 2019_Greenland_P3: "East Central bed Gap IS-2" 20190513_01_049: 15:47:11.2 to 15:52:59.4 GPS




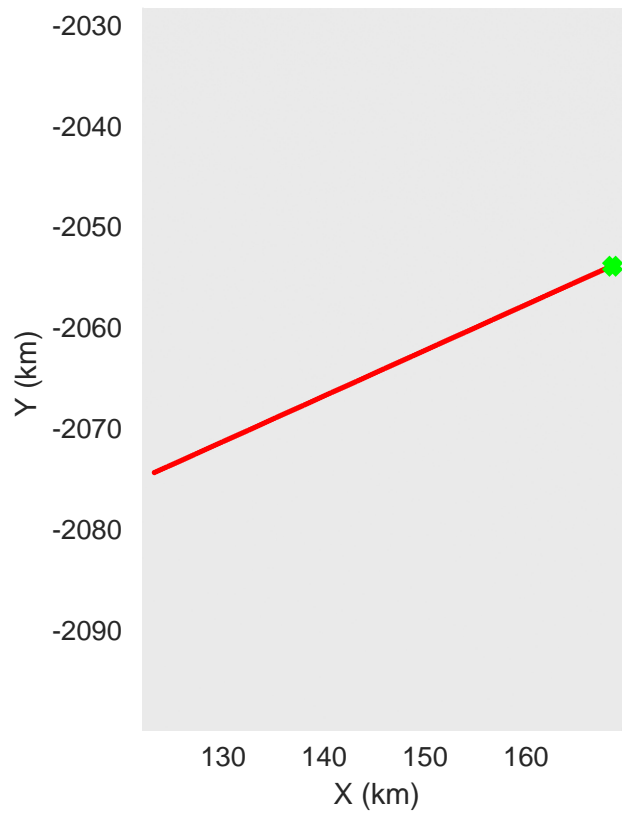
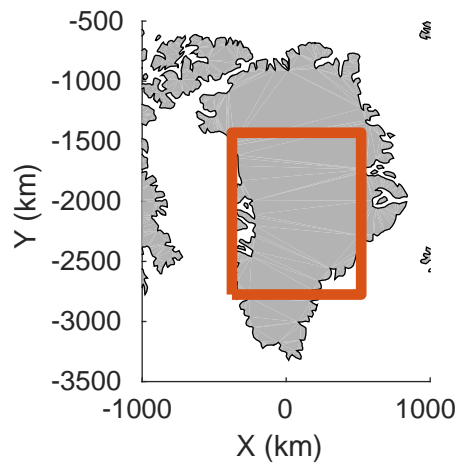


East Central bed Gap IS-2
20190513_01_050
Polar Stereograph 70N/-45E

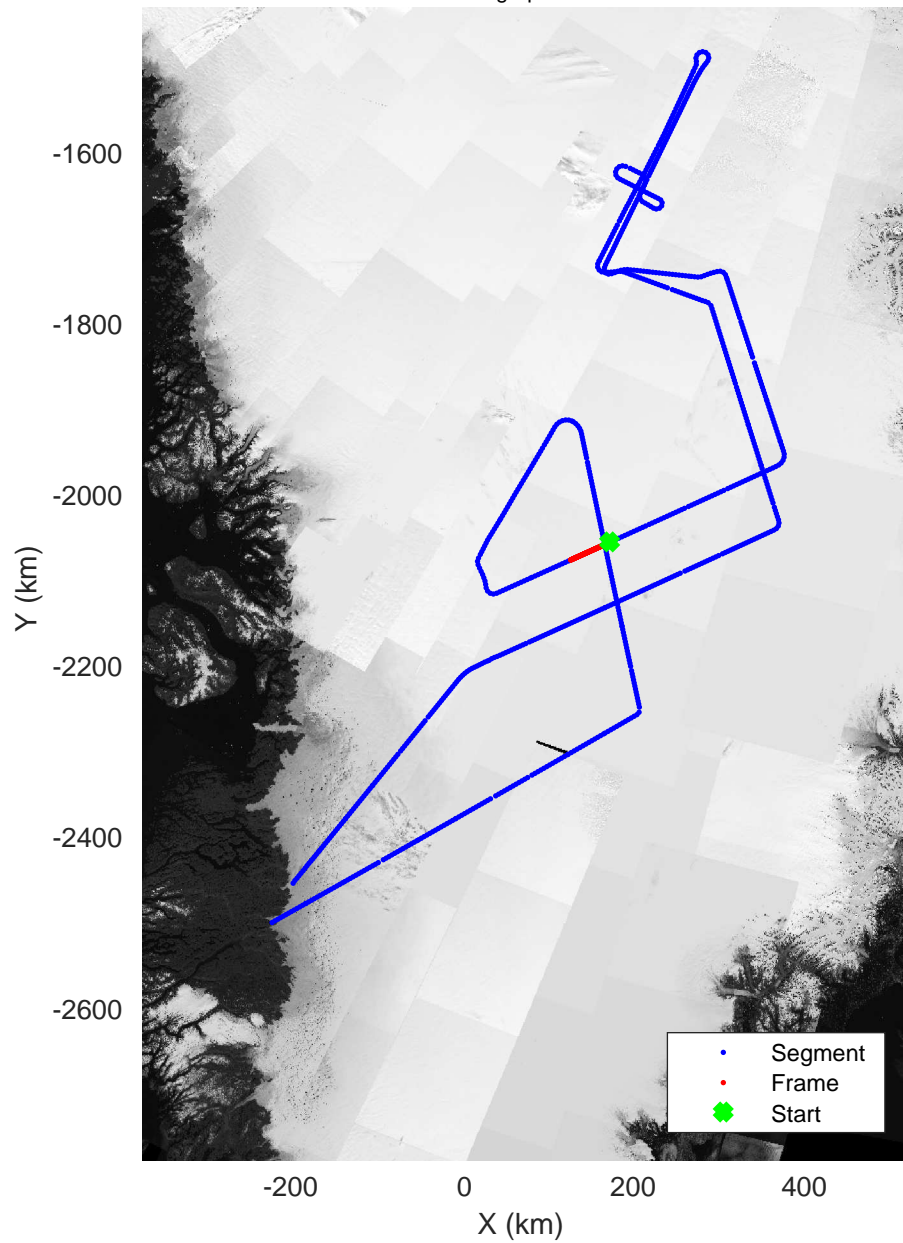


rds 2019_Greenland_P3: "East Central bed Gap IS-2" 20190513_01_050: 15:52:59.7 to 15:58:43.3 GPS




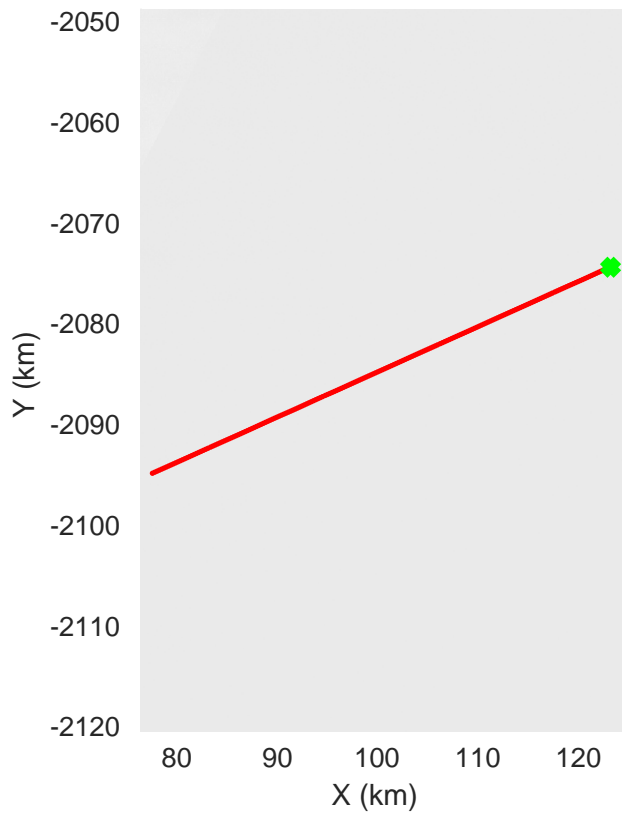
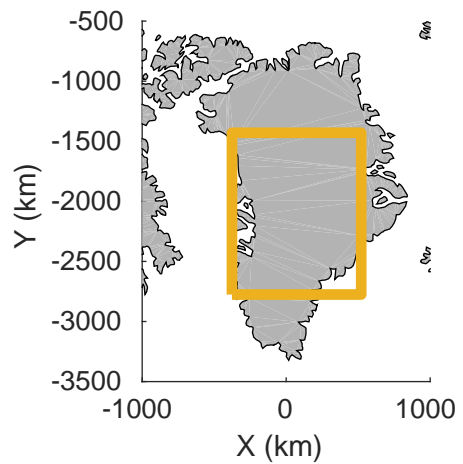


East Central bed Gap IS-2
20190513_01_051
Polar Stereograph 70N/-45E

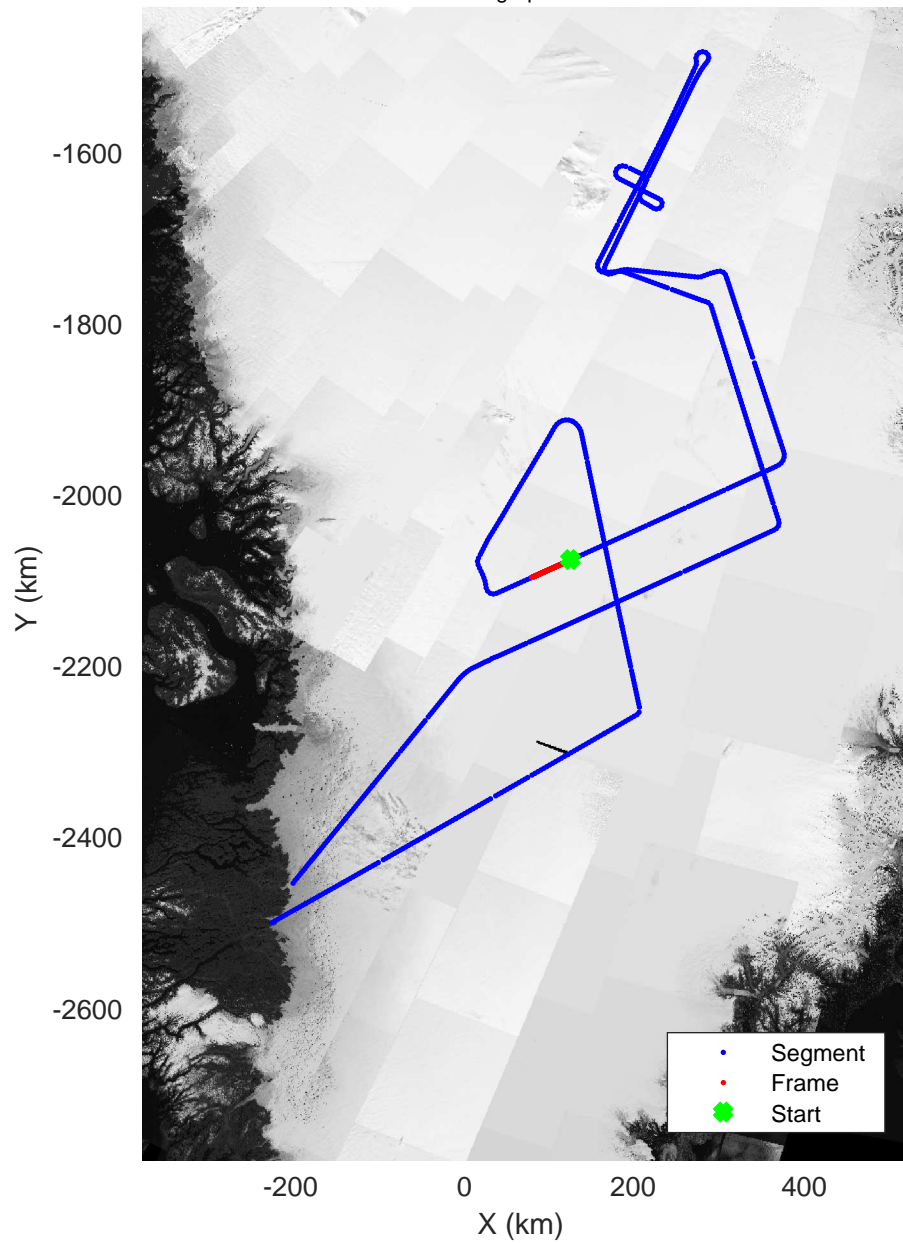


rds 2019_Greenland_P3: "East Central bed Gap IS-2" 20190513_01_051: 15:58:43.6 to 16:04:26.7 GPS




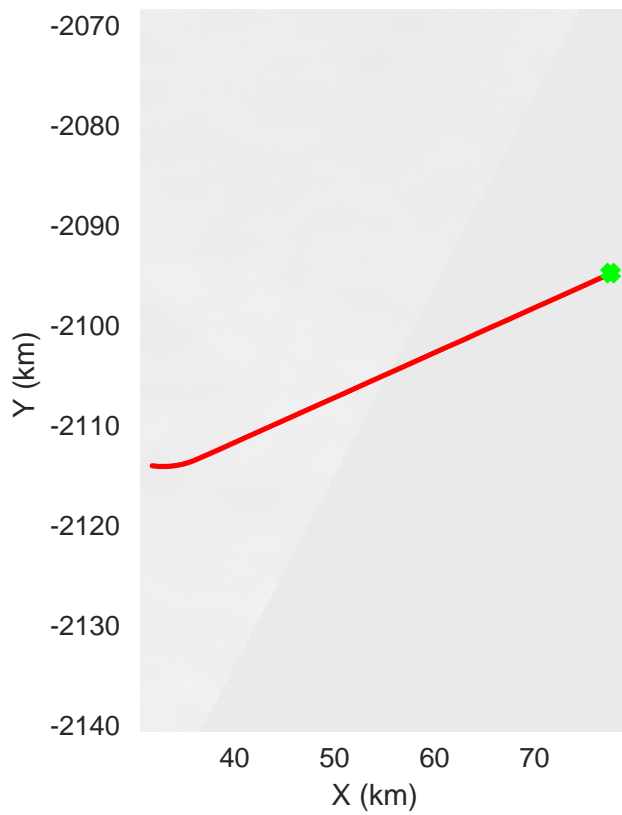
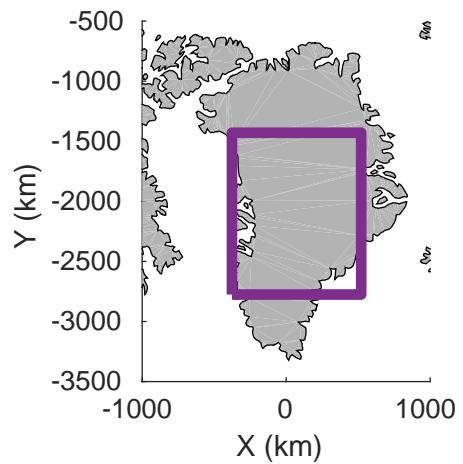


East Central bed Gap IS-2
 20190513_01_052
 Polar Stereograph 70N/-45E

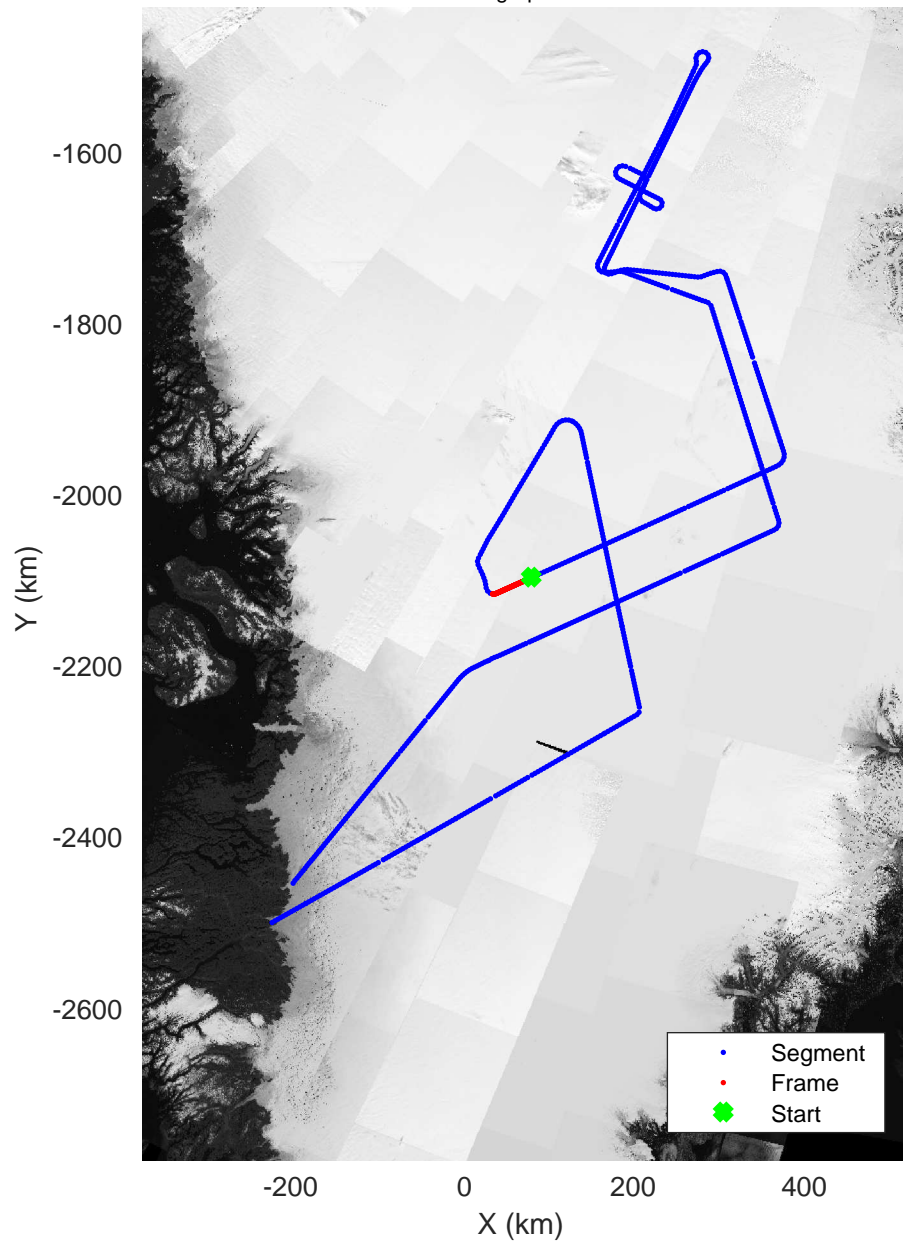


rds 2019_Greenland_P3: "East Central bed Gap IS-2" 20190513_01_052: 16:04:27.0 to 16:10:06.4 GPS




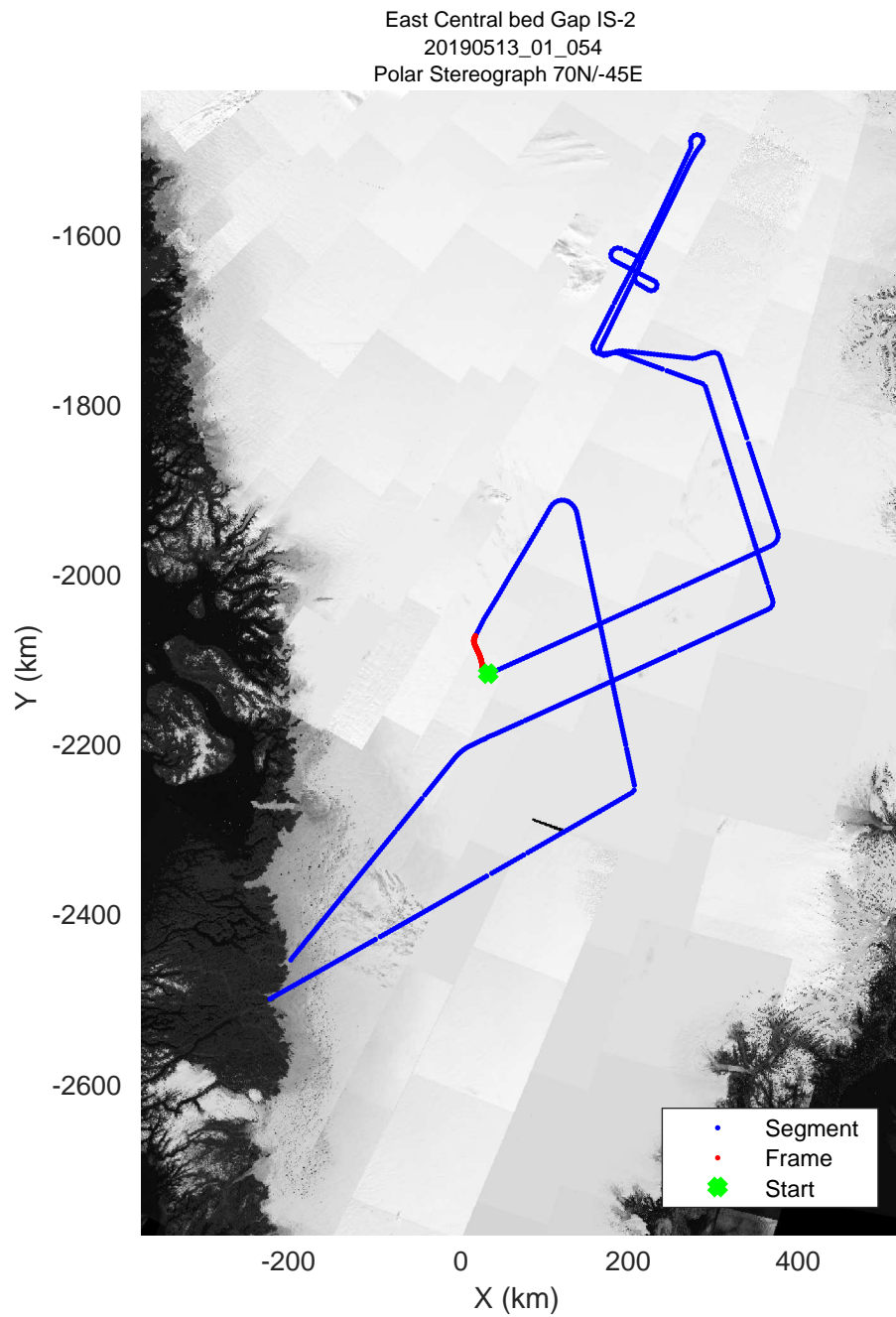
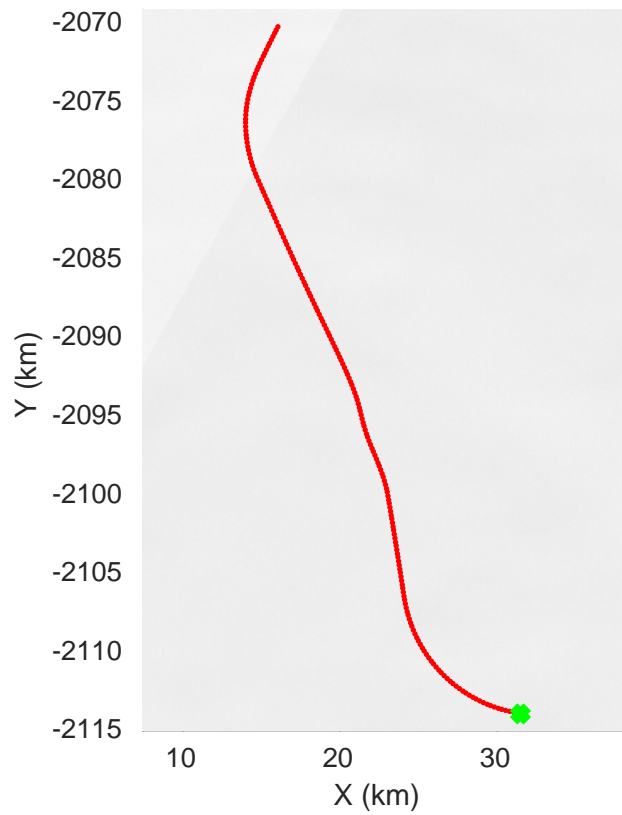
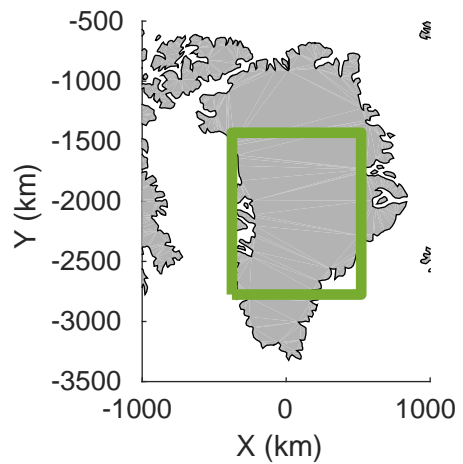


East Central bed Gap IS-2
20190513_01_053
Polar Stereograph 70N/-45E




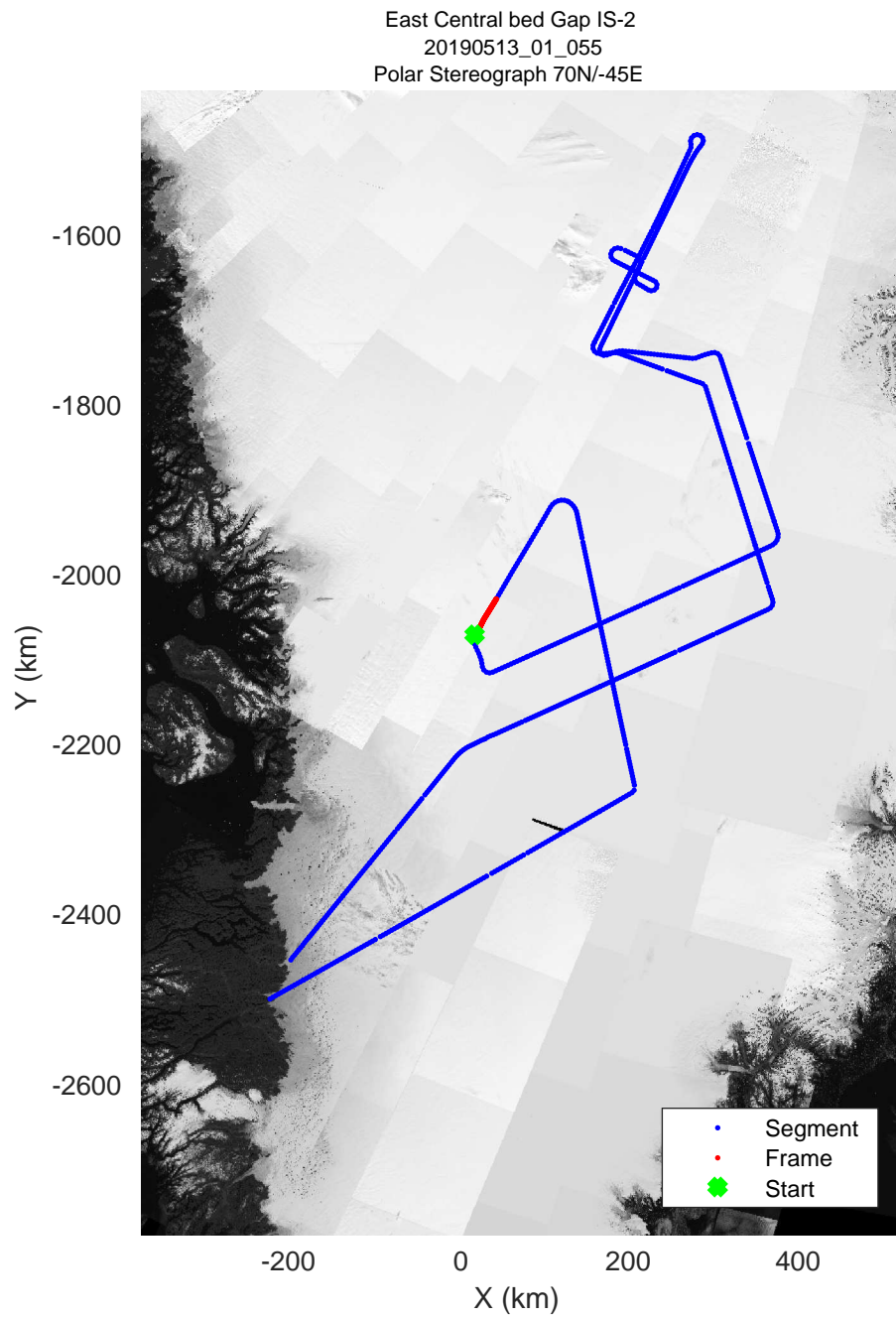
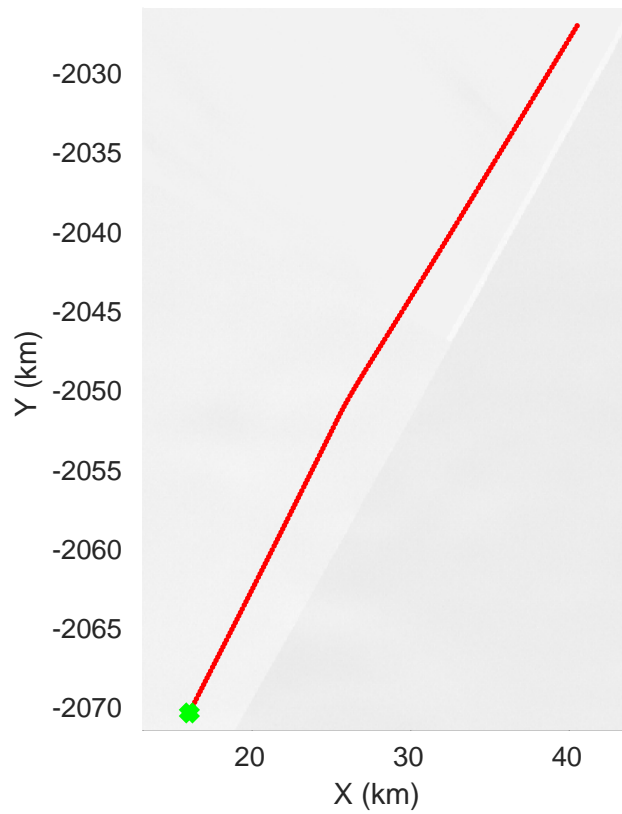
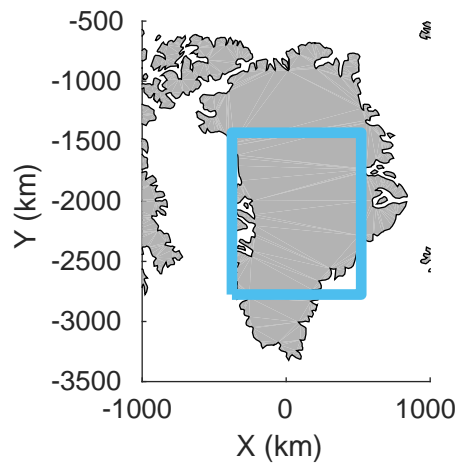
rds 2019_Greenland_P3: "East Central bed Gap IS-2" 20190513_01_053: 16:10:06.6 to 16:15:42.6 GPS






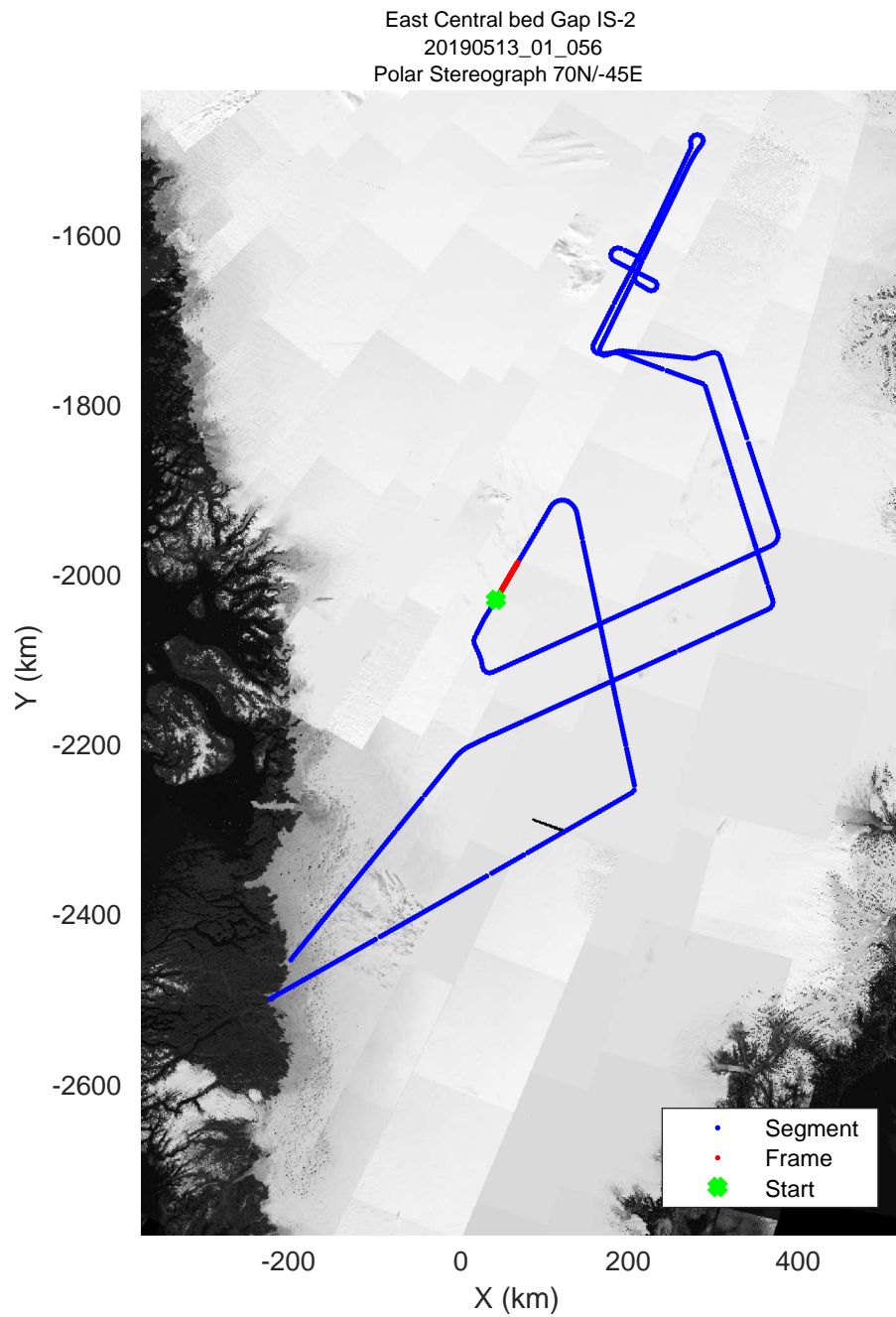
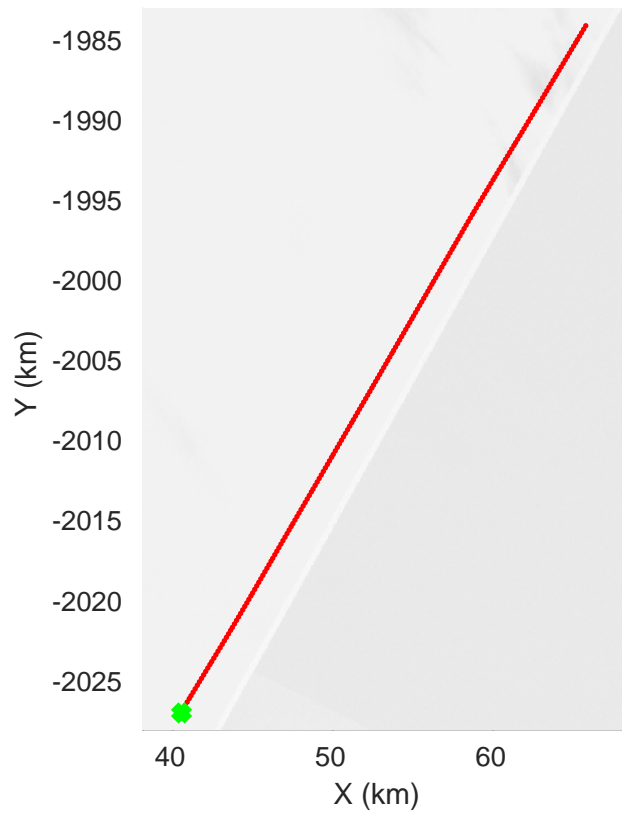
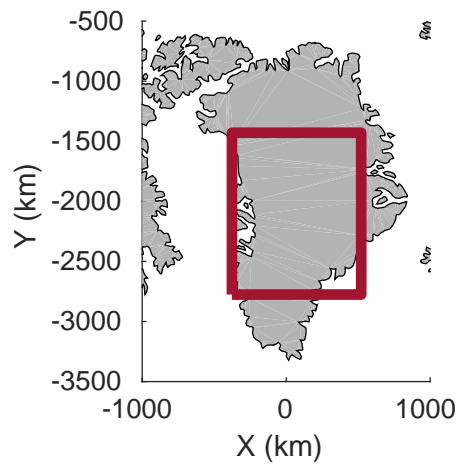
rds 2019_Greenland_P3: "East Central bed Gap IS-2" 20190513_01_054: 16:15:42.9 to 16:21:05.3 GPS






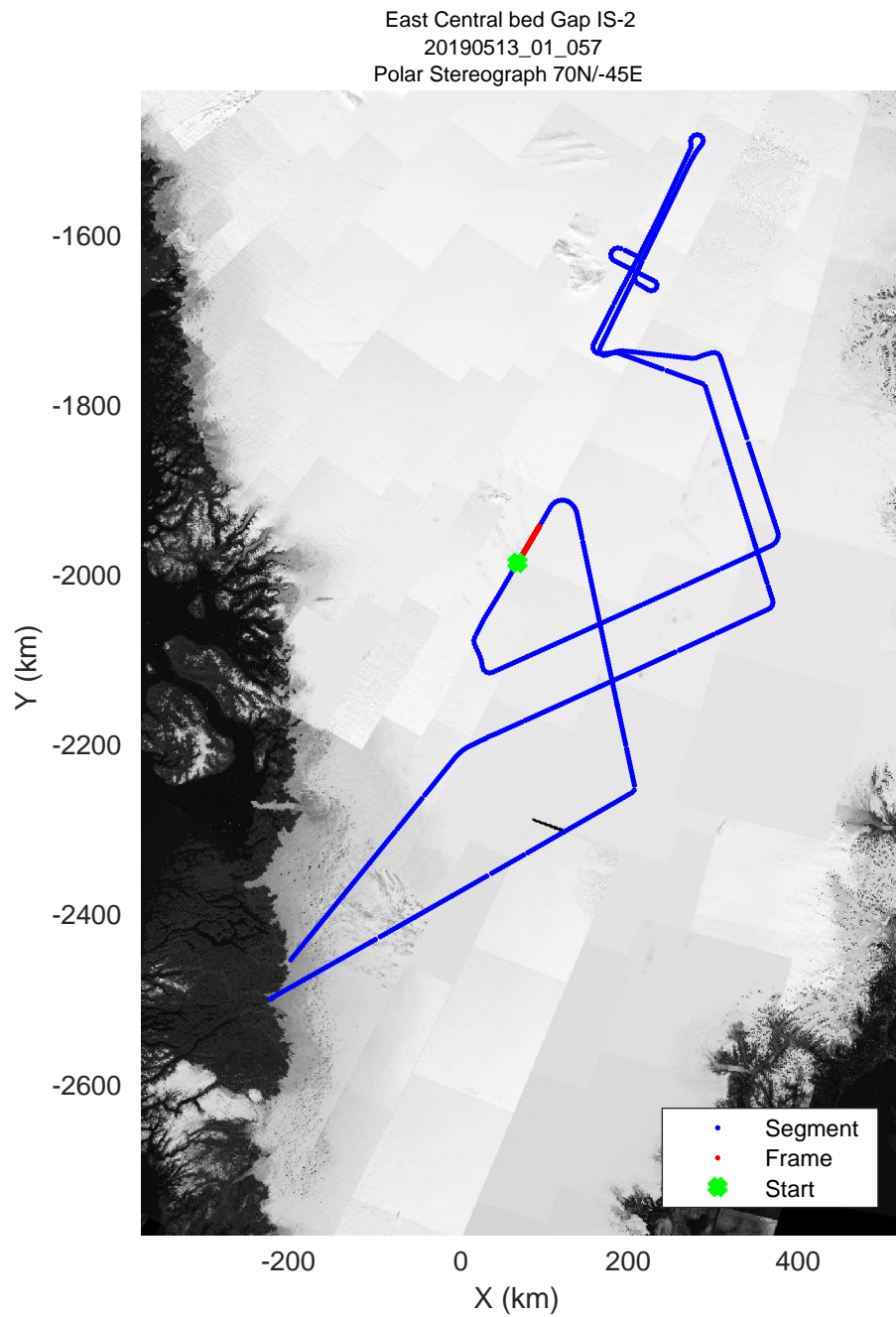
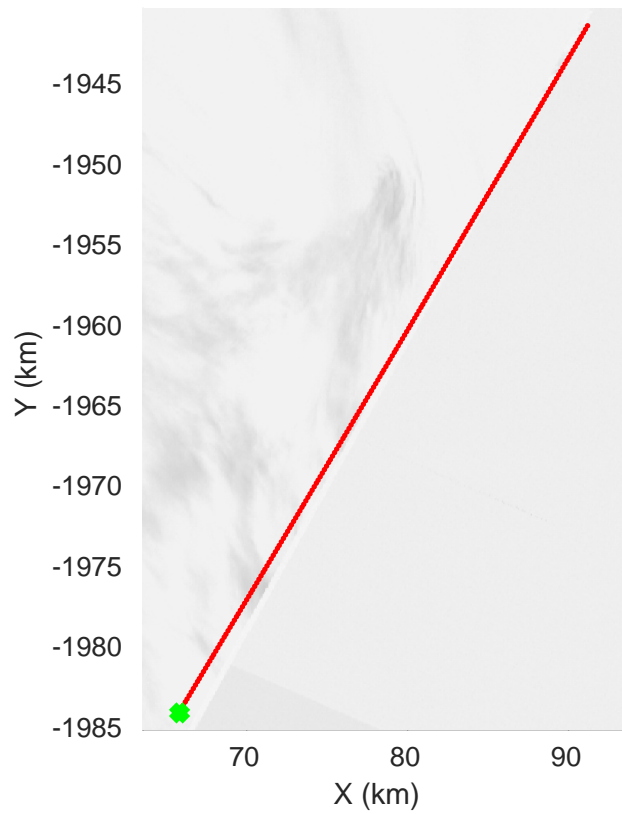
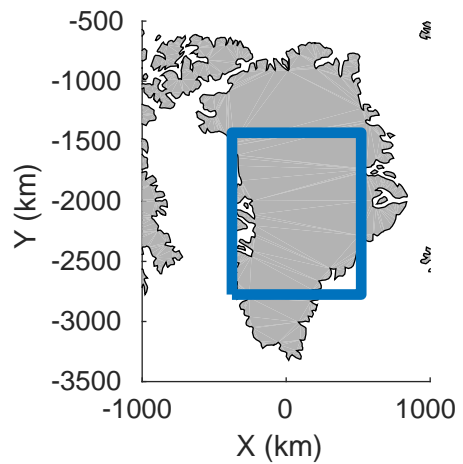
rds 2019_Greenland_P3: "East Central bed Gap IS-2" 20190513_01_055: 16:21:05.6 to 16:26:50.4 GPS






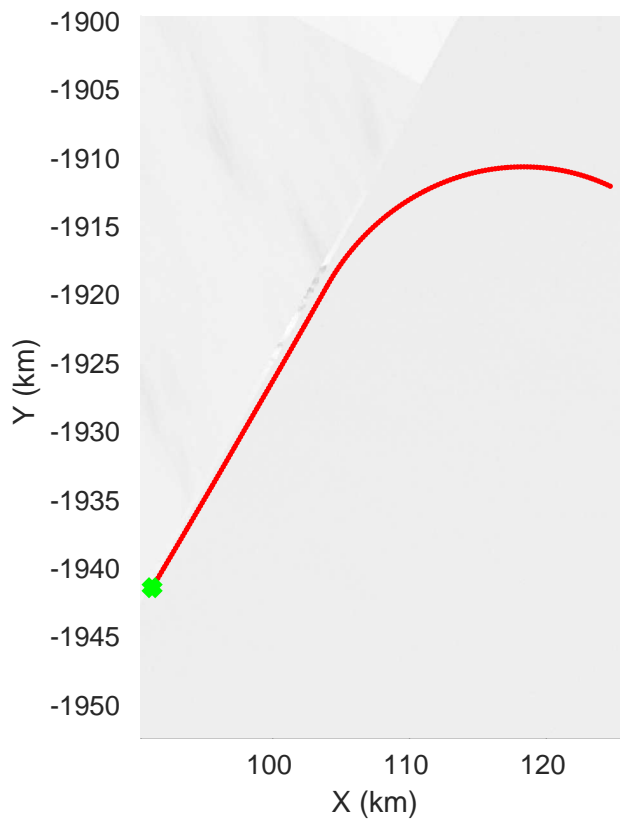
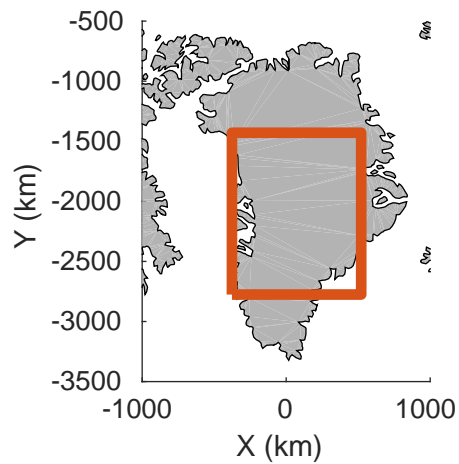
rds 2019_Greenland_P3: "East Central bed Gap IS-2" 20190513_01_056: 16:26:50.6 to 16:32:23.2 GPS



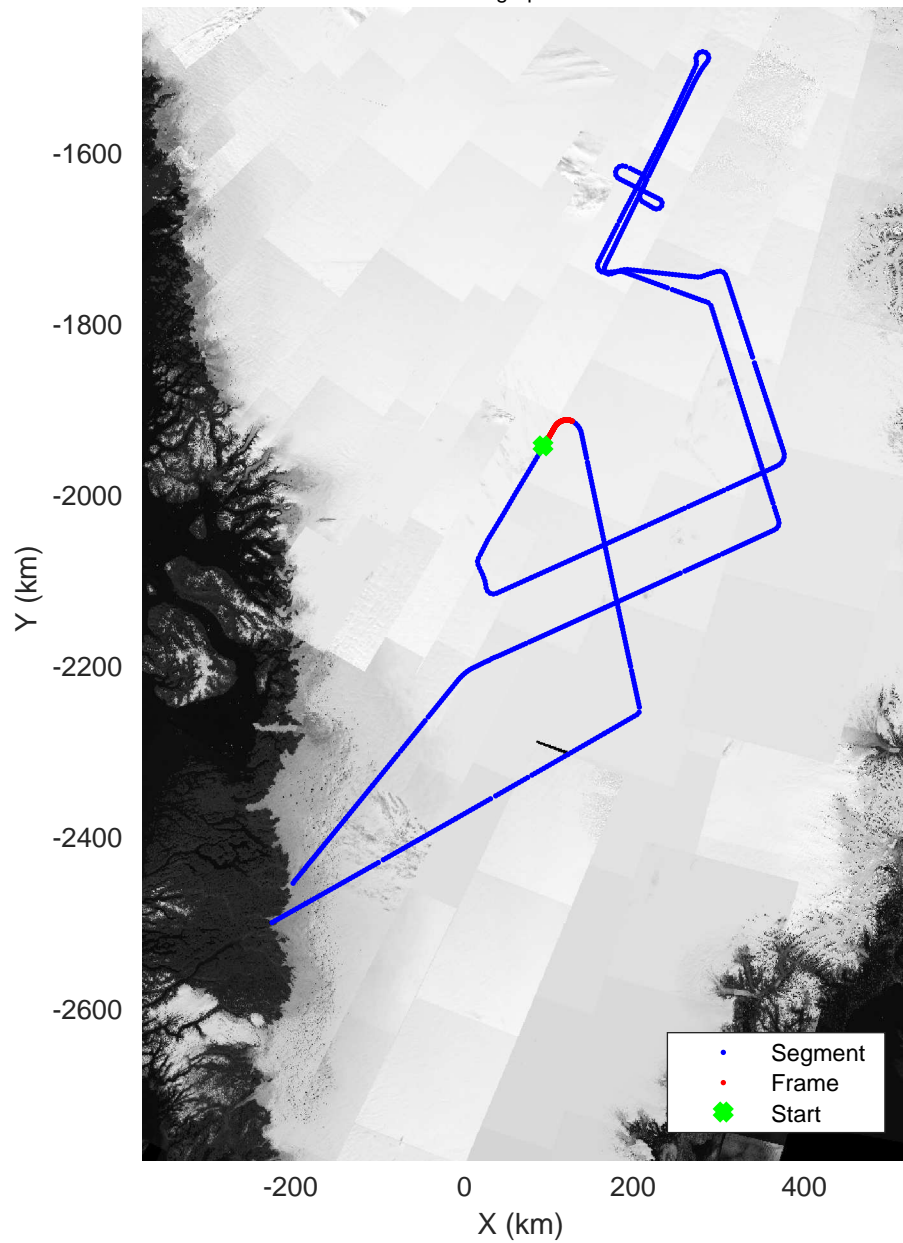


rds 2019_Greenland_P3: "East Central bed Gap IS-2" 20190513_01_057: 16:32:23.5 to 16:37:53.0 GPS




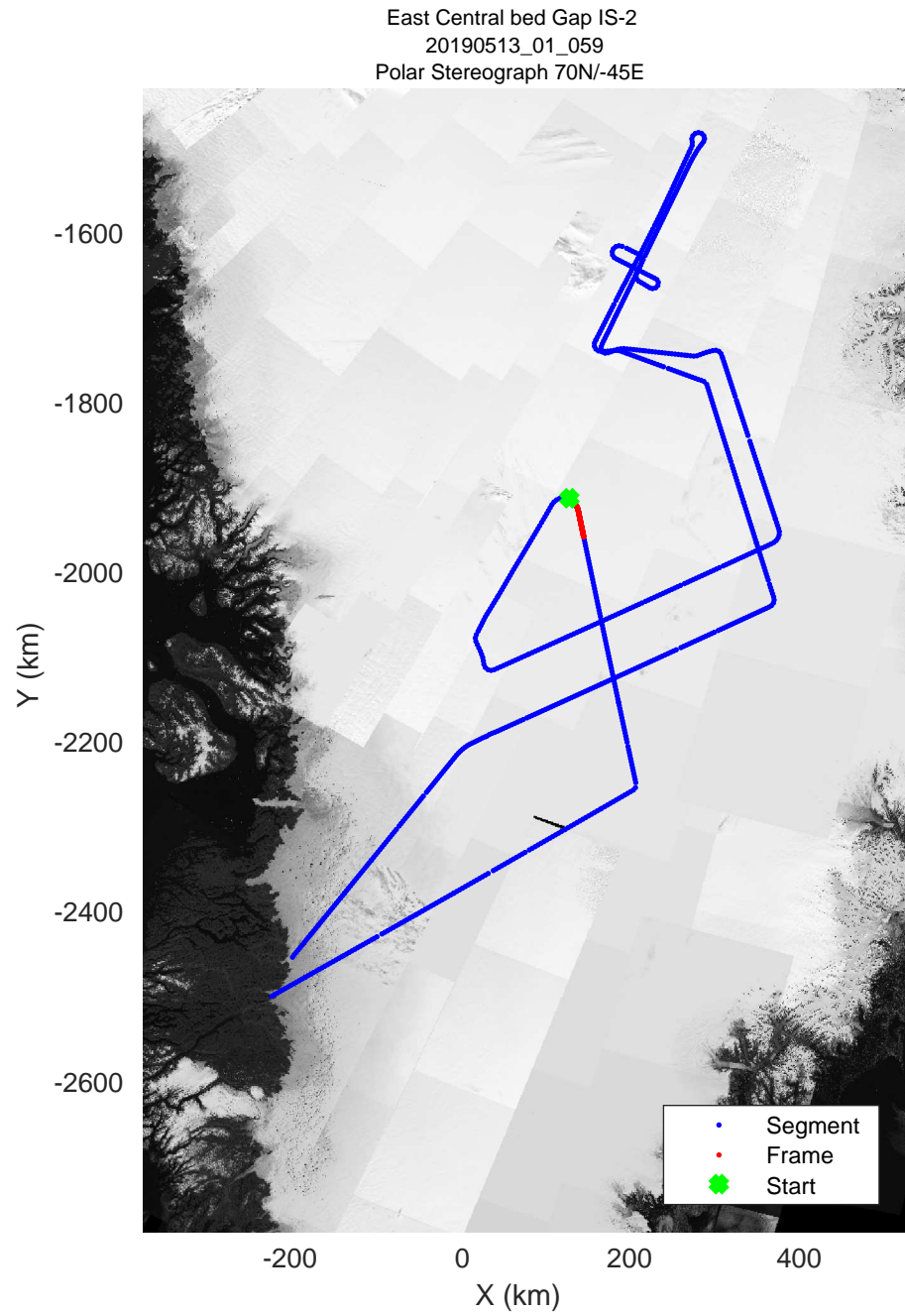
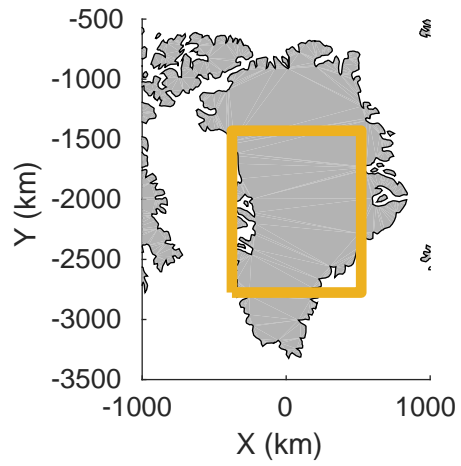


East Central bed Gap IS-2
20190513_01_058
Polar Stereograph 70N/-45E




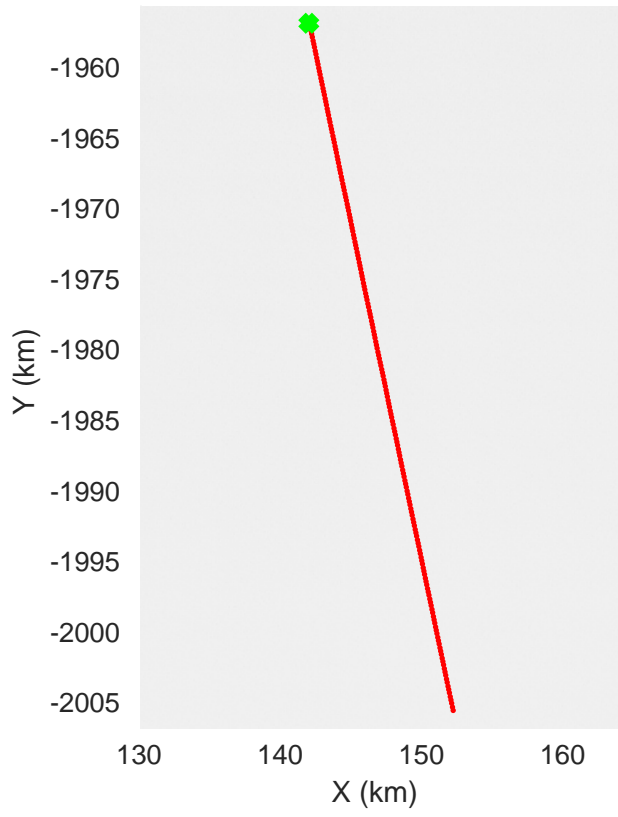
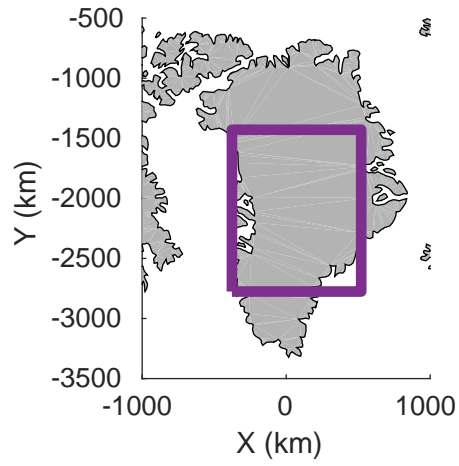
rds 2019_Greenland_P3: "East Central bed Gap IS-2" 20190513_01_058: 16:37:53.3 to 16:43:27.3 GPS



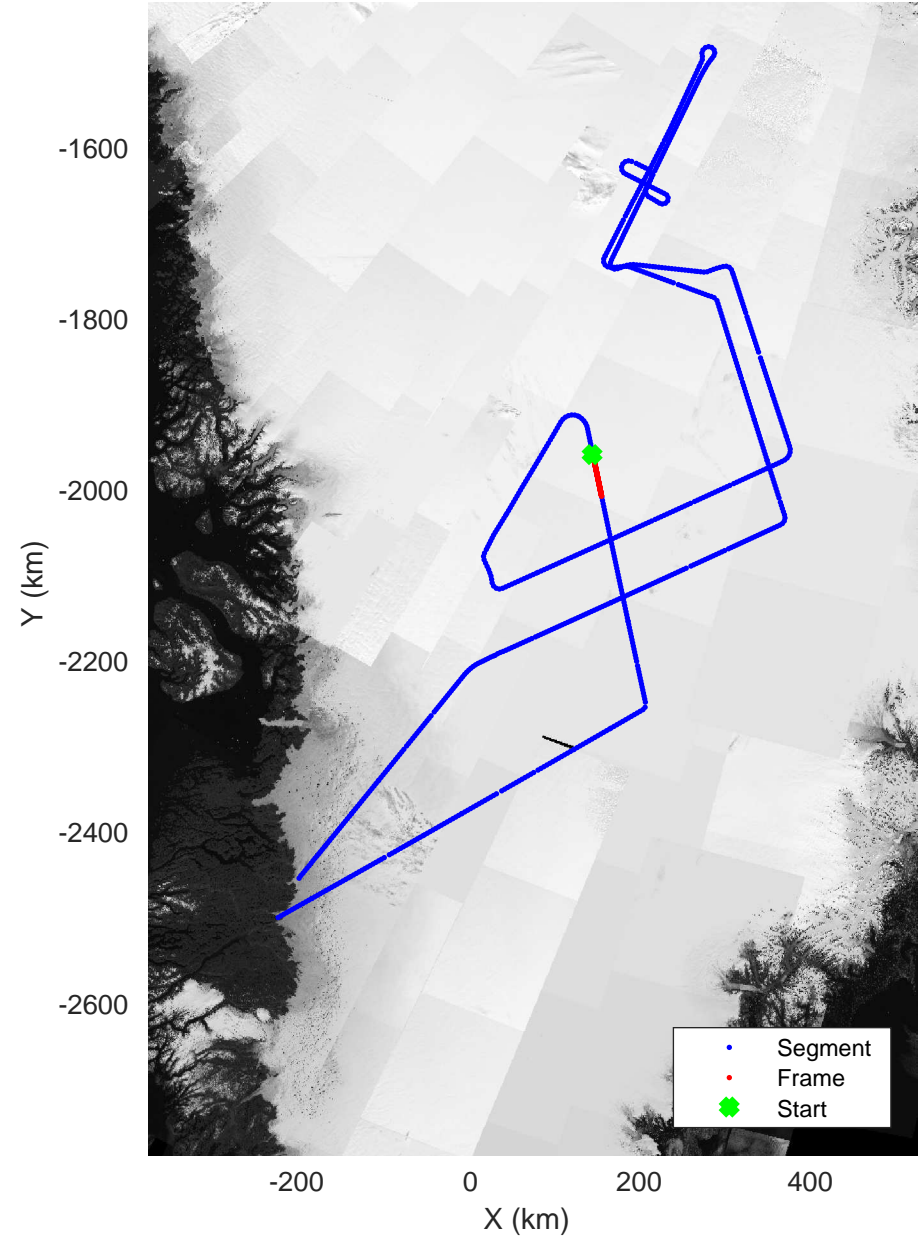


rds 2019_Greenland_P3: "East Central bed Gap IS-2" 20190513_01_059: 16:43:27.6 to 16:49:35.0 GPS




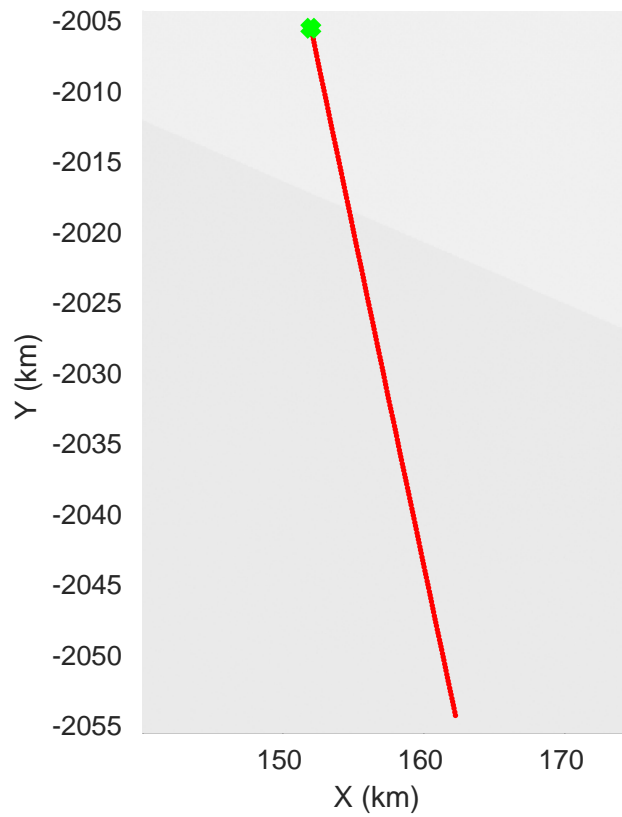
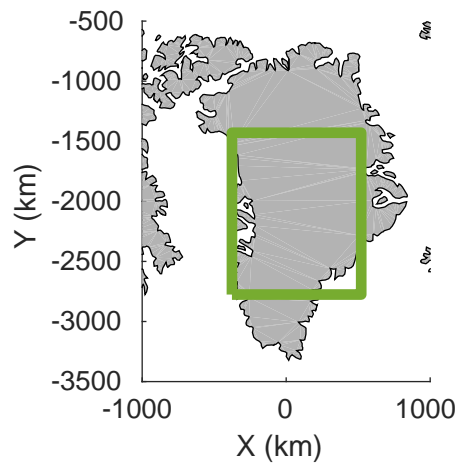


East Central bed Gap IS-2
20190513_01_060
Polar Stereograph 70N/-45E




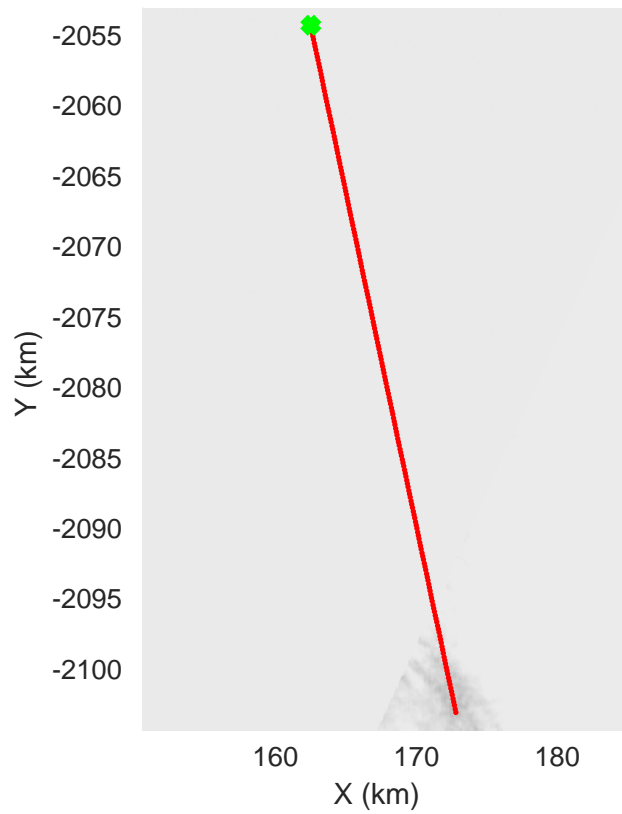
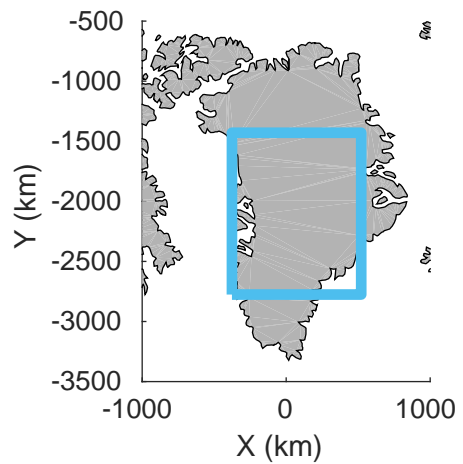
rds 2019_Greenland_P3: "East Central bed Gap IS-2" 20190513_01_060: 16:49:35.3 to 16:55:33.4 GPS



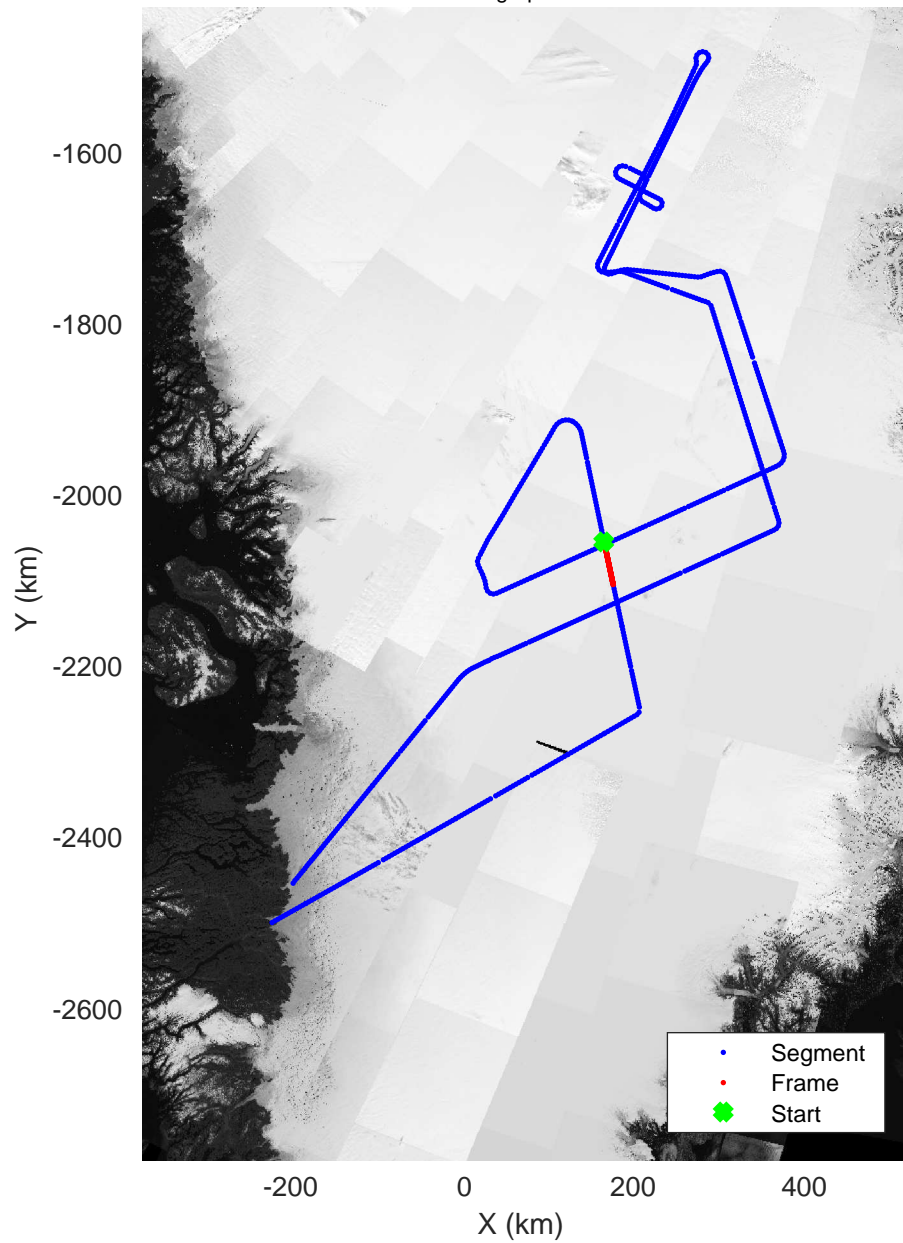


rds 2019_Greenland_P3: "East Central bed Gap IS-2" 20190513_01_061: 16:55:33.6 to 17:01:28.3 GPS




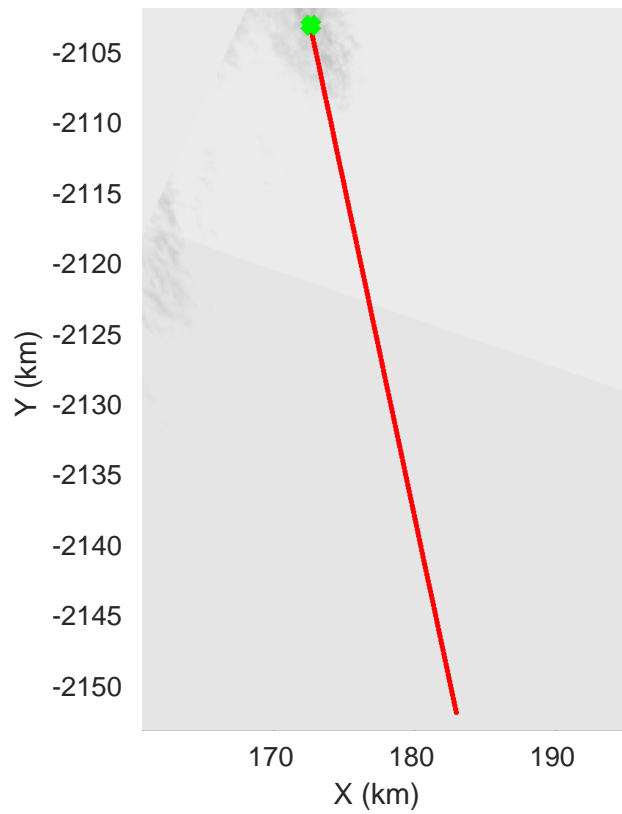
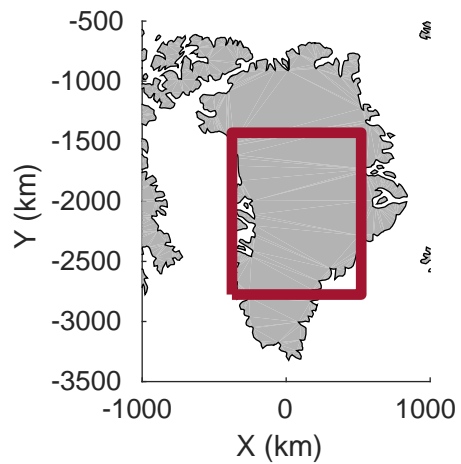


East Central bed Gap IS-2
20190513_01_062
Polar Stereograph 70N/-45E

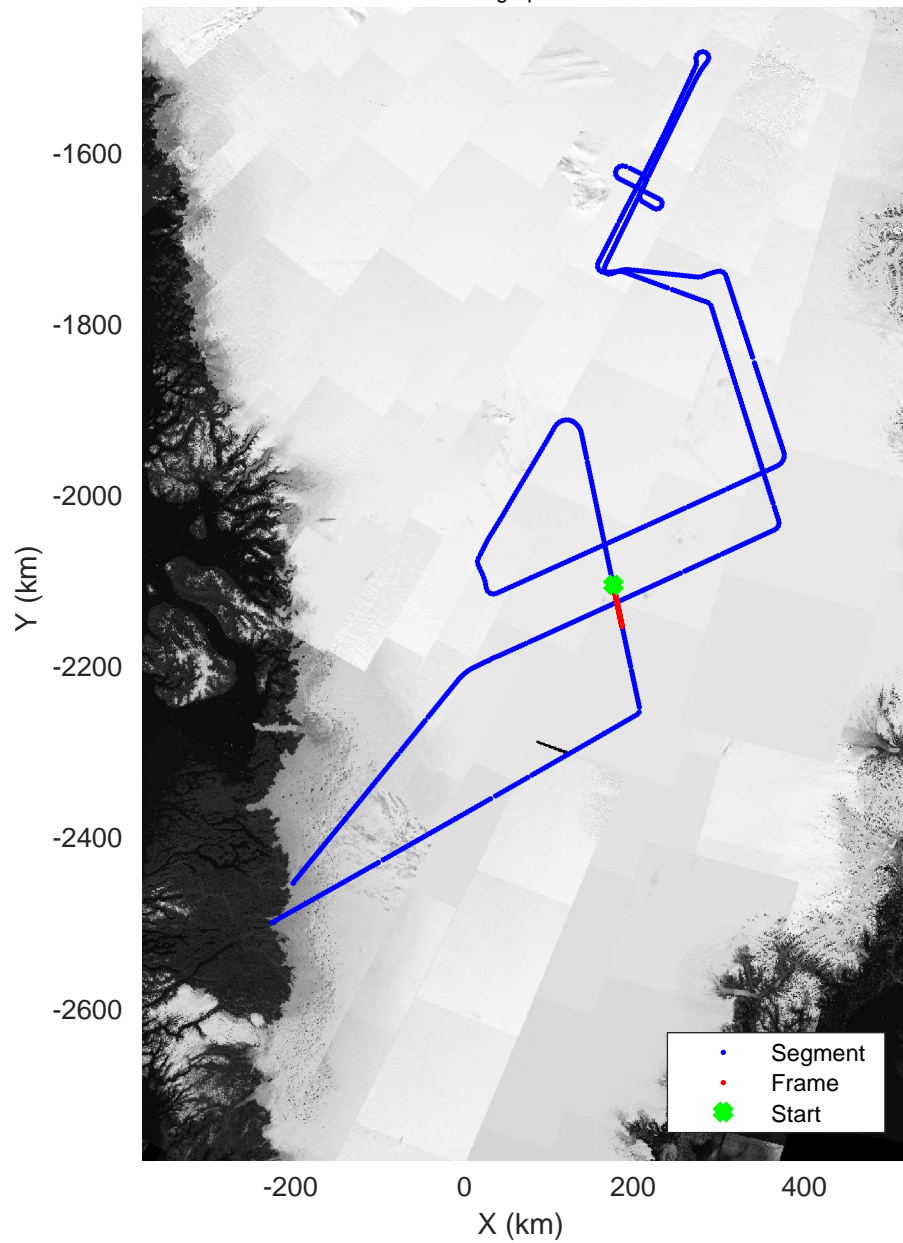


rds 2019_Greenland_P3: "East Central bed Gap IS-2" 20190513_01_062: 17:01:28.6 to 17:07:25.6 GPS




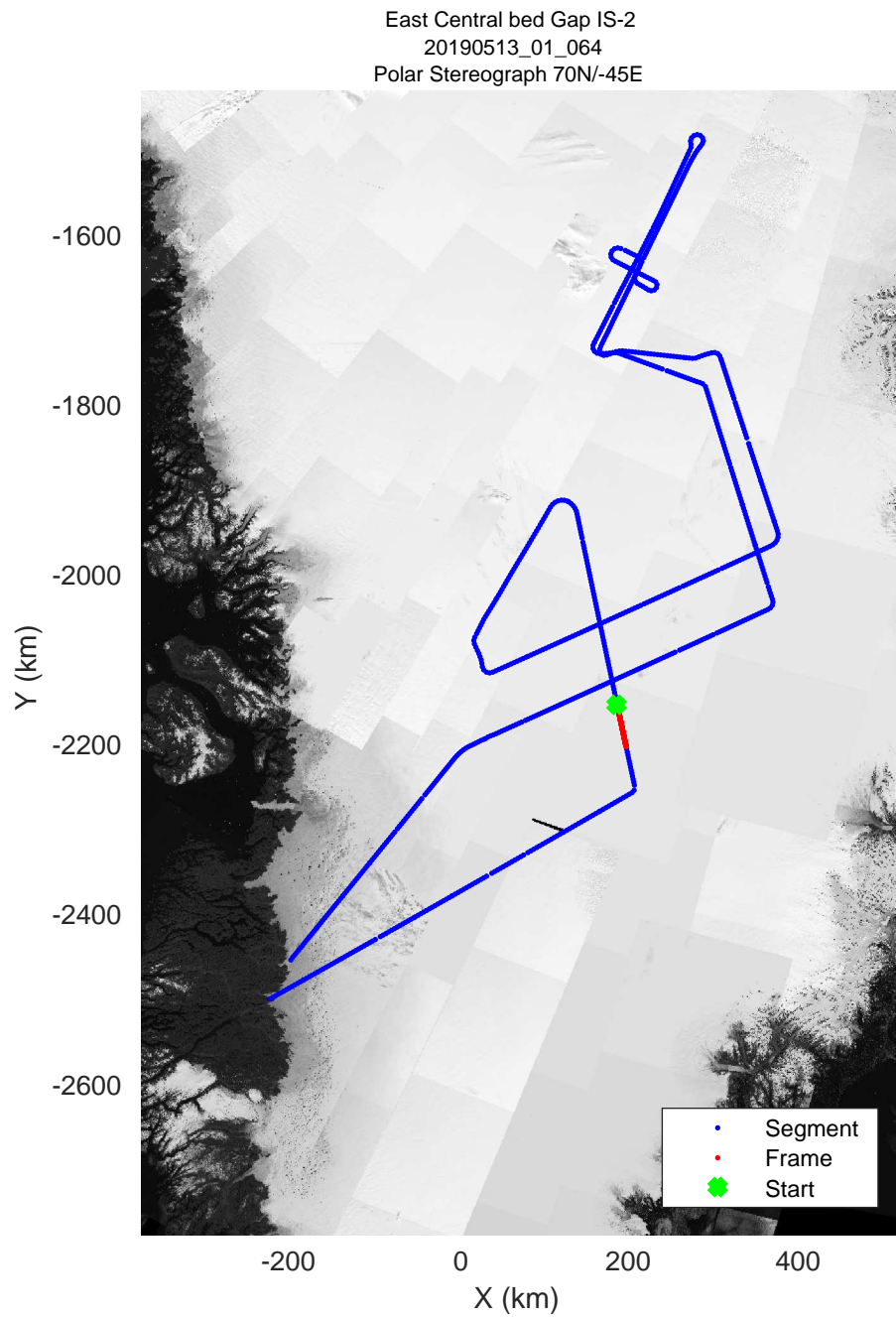
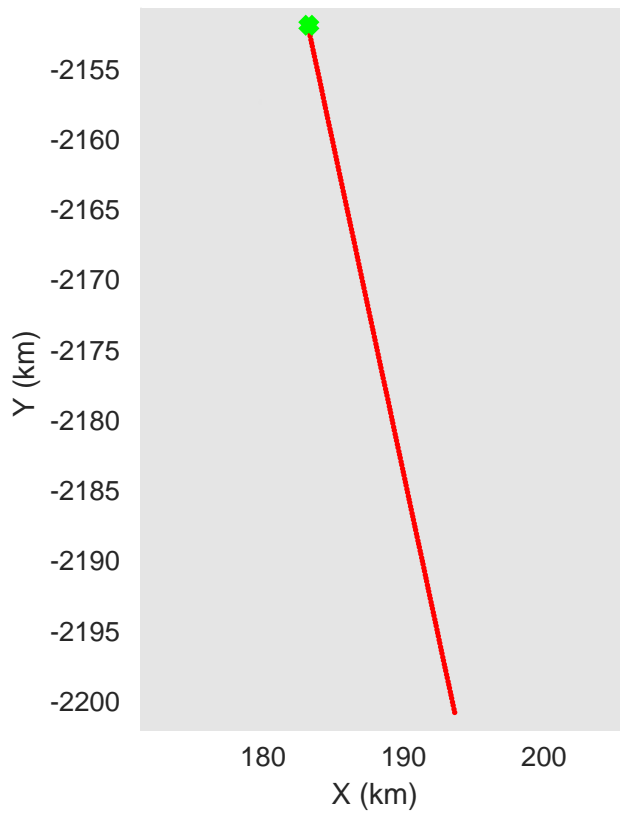
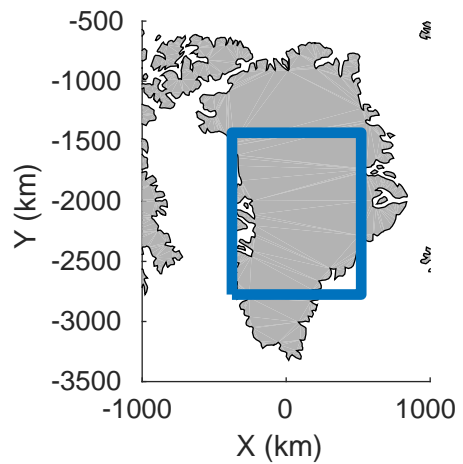


East Central bed Gap IS-2
20190513_01_063
Polar Stereograph 70N/-45E




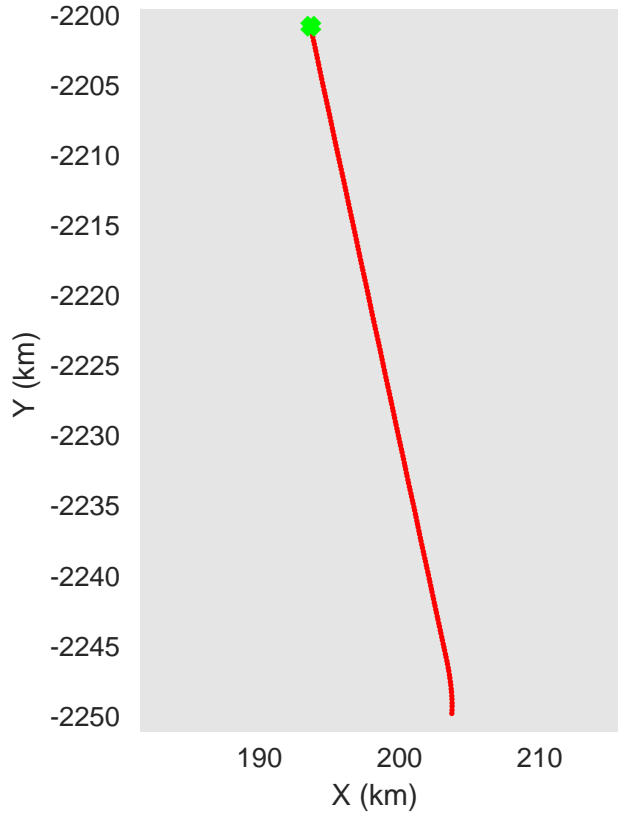
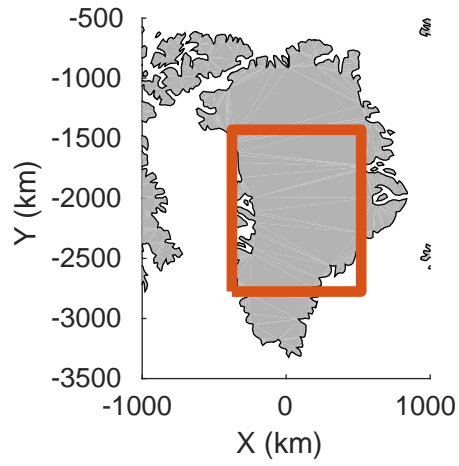
rds 2019_Greenland_P3: "East Central bed Gap IS-2" 20190513_01_063: 17:07:25.9 to 17:13:21.4 GPS



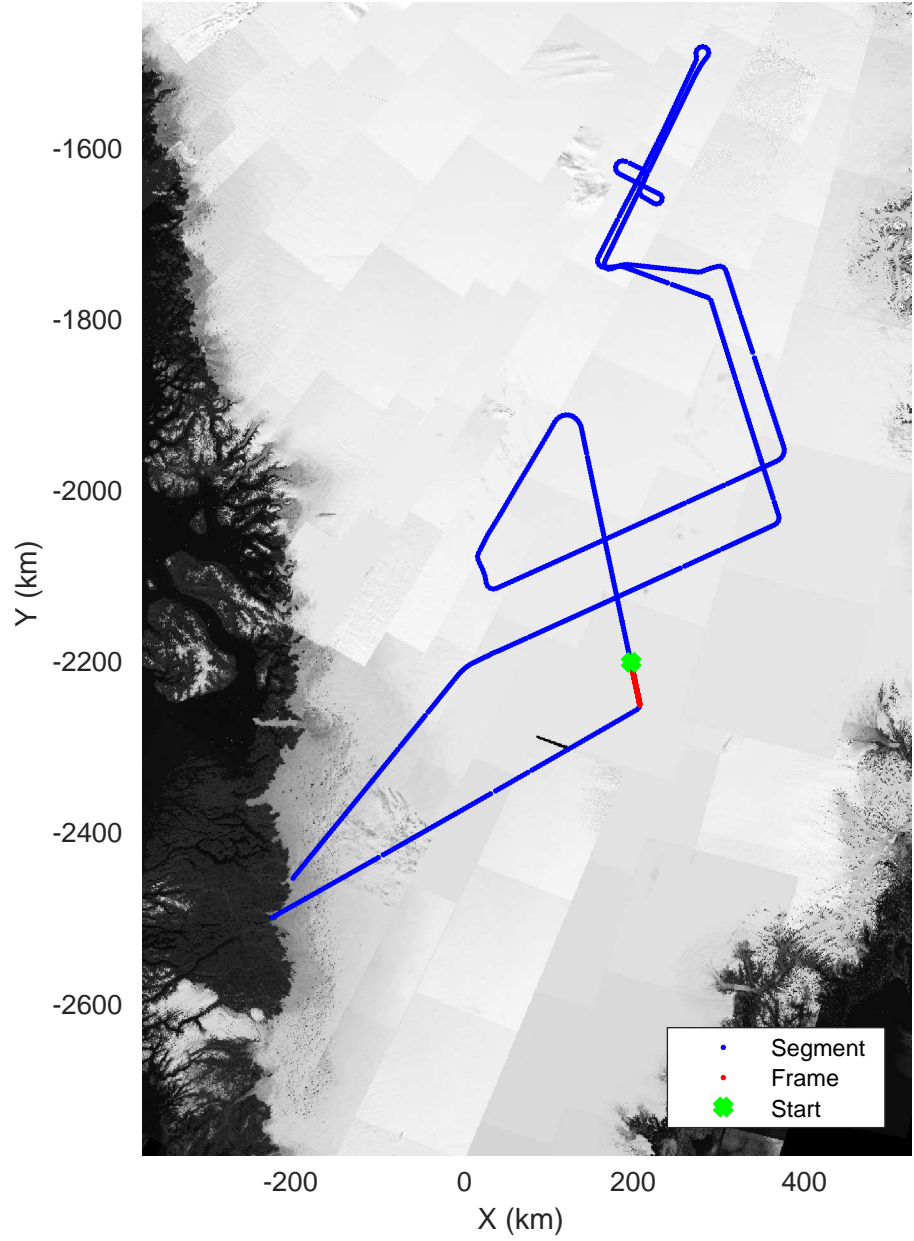


rds 2019_Greenland_P3: "East Central bed Gap IS-2" 20190513_01_064: 17:13:21.7 to 17:19:21.7 GPS




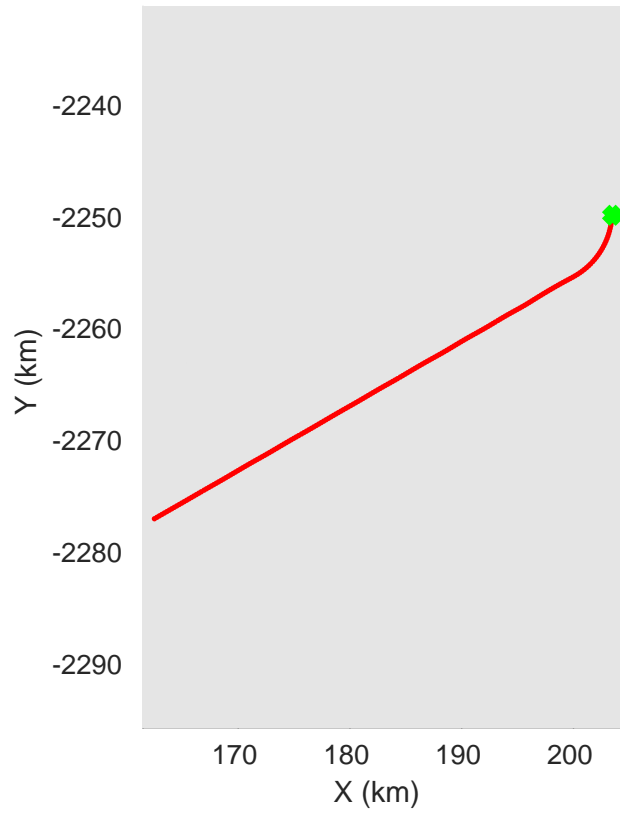
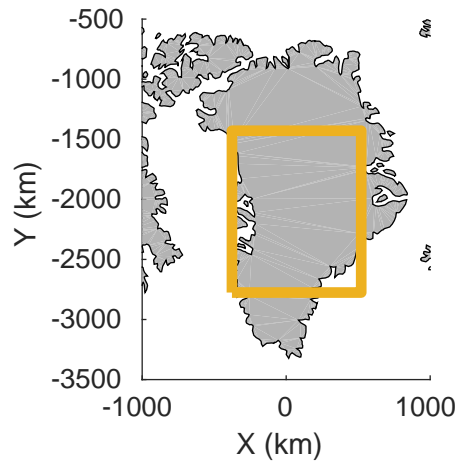


East Central bed Gap IS-2
 20190513_01_065
 Polar Stereograph 70N/-45E

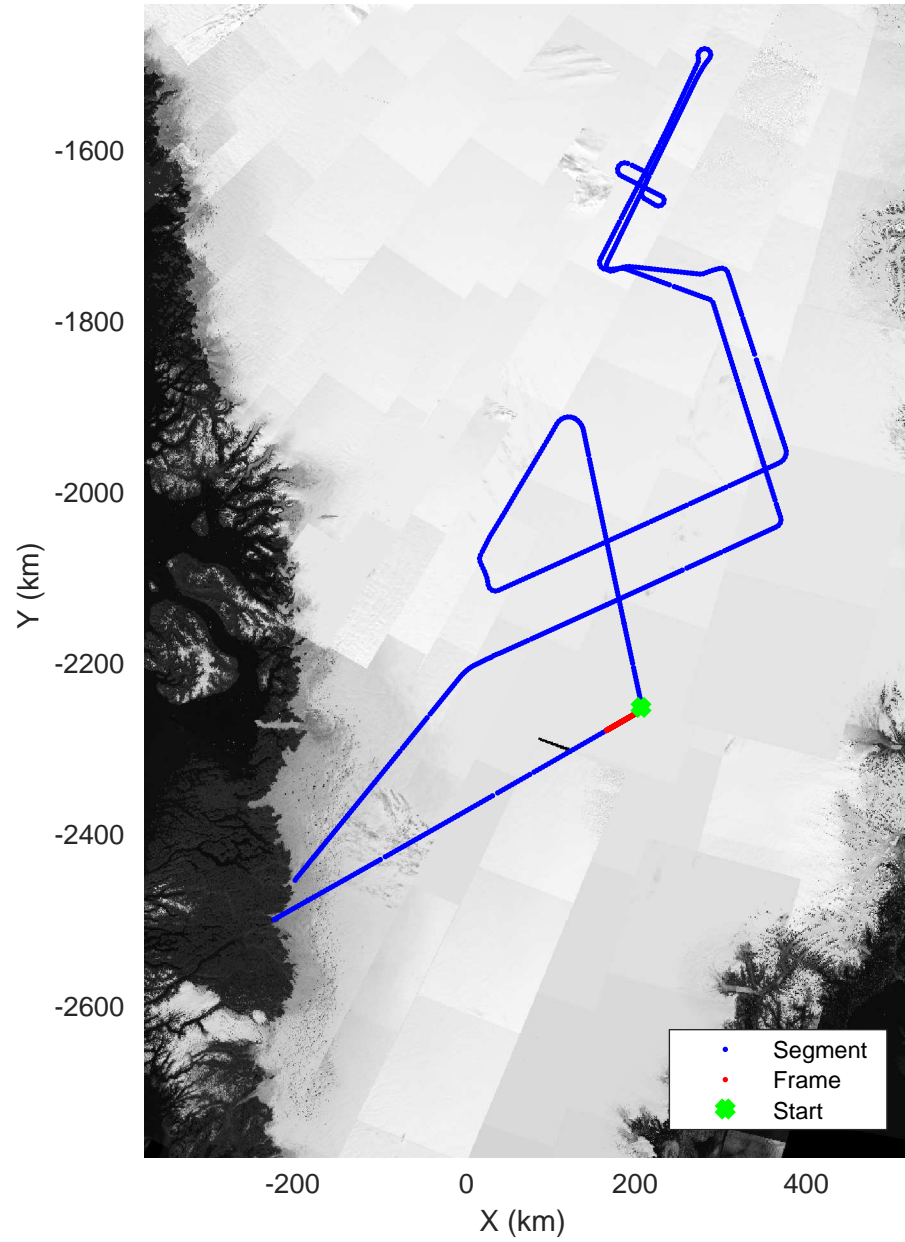


rds 2019_Greenland_P3: "East Central bed Gap IS-2" 20190513_01_065: 17:19:22.0 to 17:25:26.9 GPS




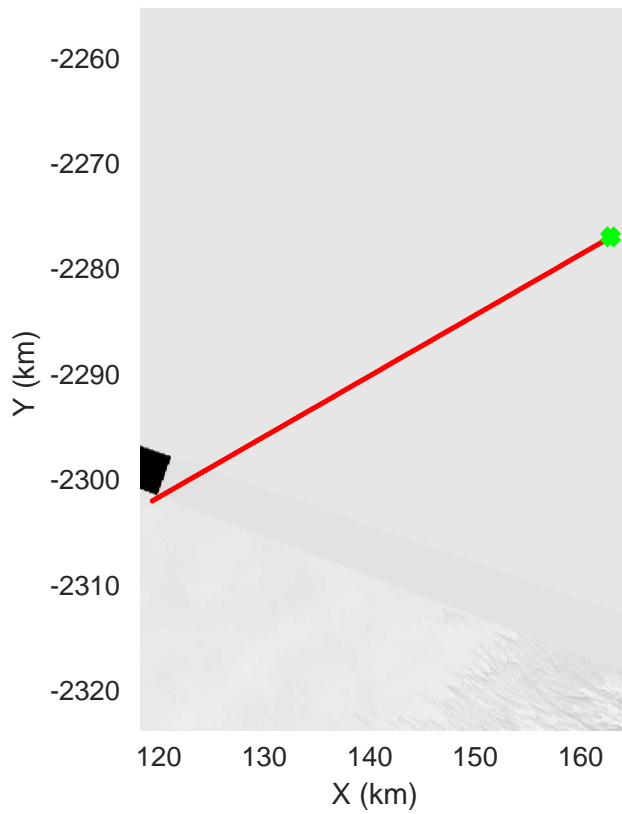
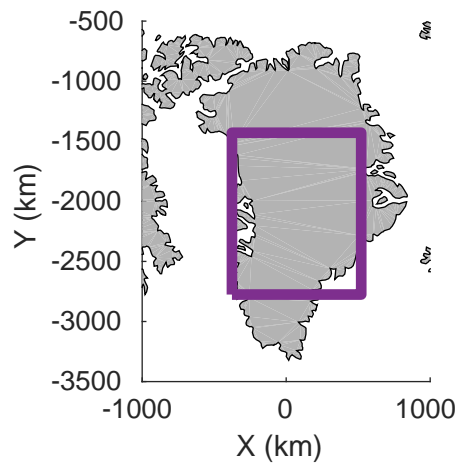


East Central bed Gap IS-2
 20190513_01_066
 Polar Stereograph 70N/-45E

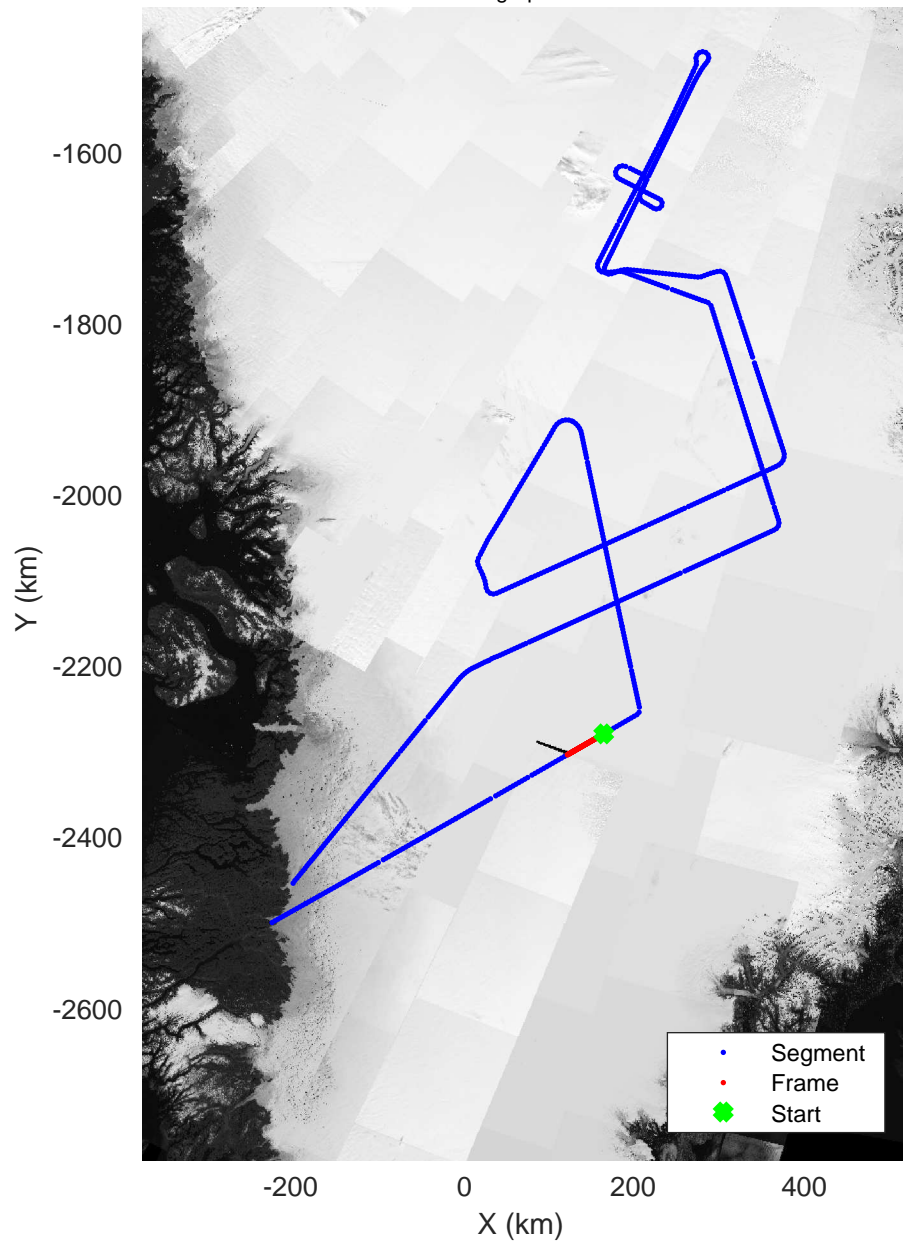


rds 2019_Greenland_P3: "East Central bed Gap IS-2" 20190513_01_066: 17:25:27.2 to 17:31:06.9 GPS




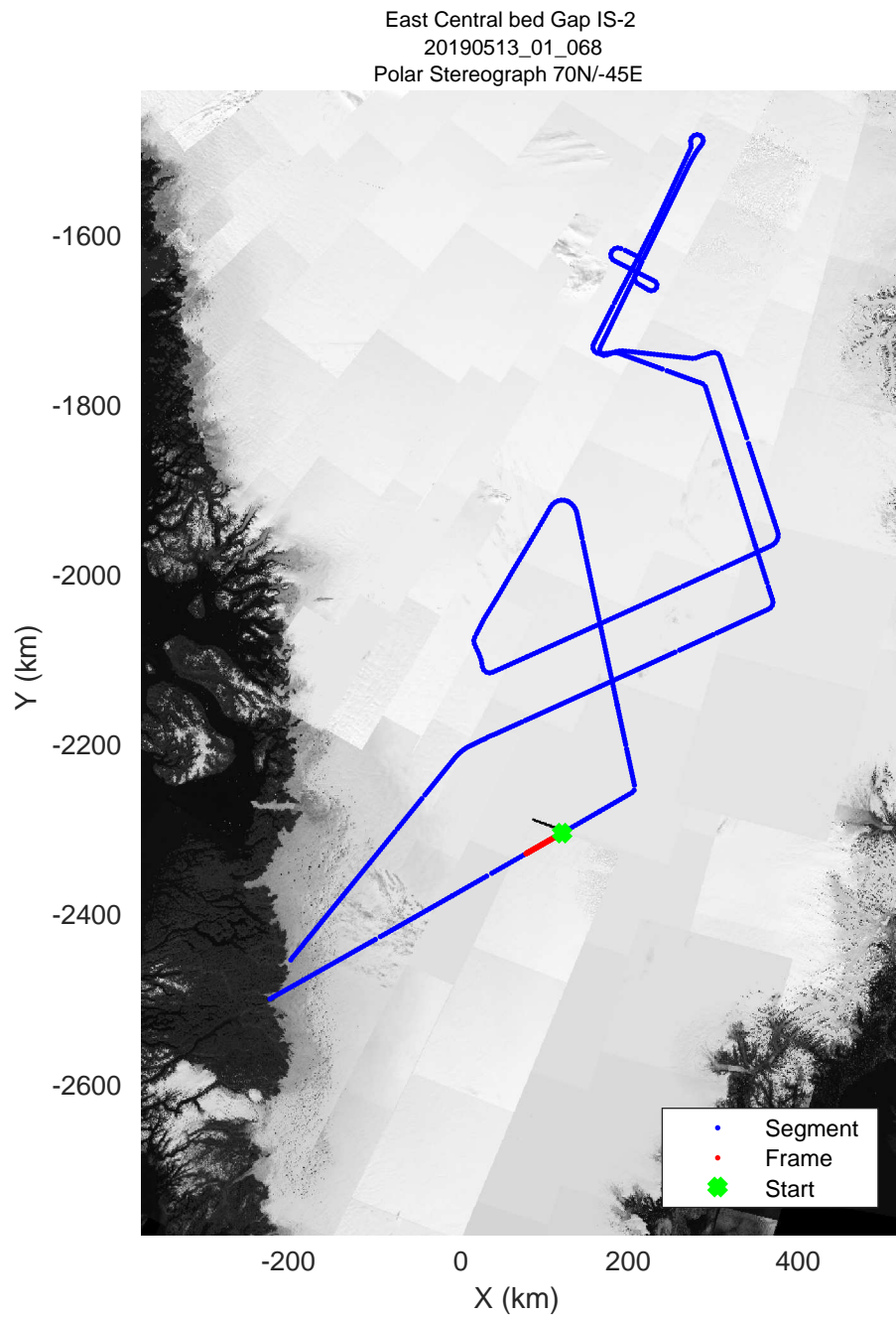
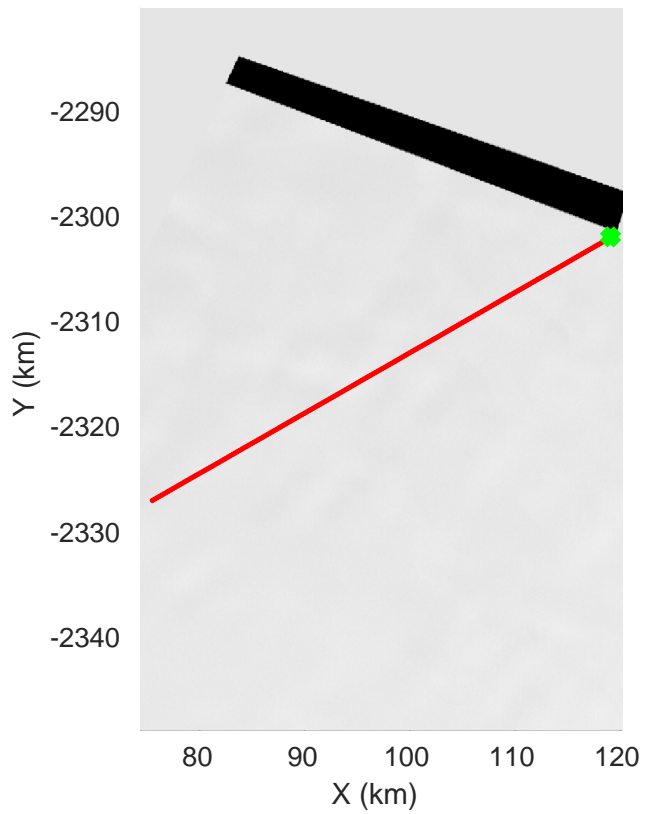
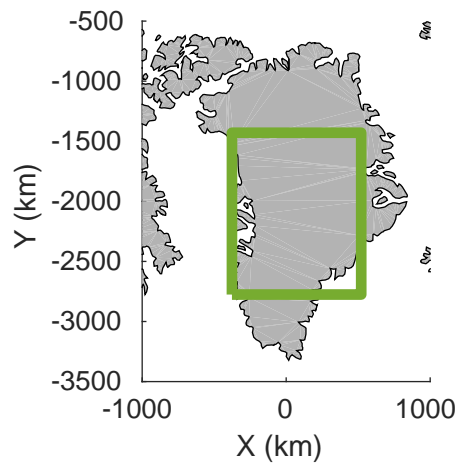


East Central bed Gap IS-2
20190513_01_067
Polar Stereograph 70N/-45E




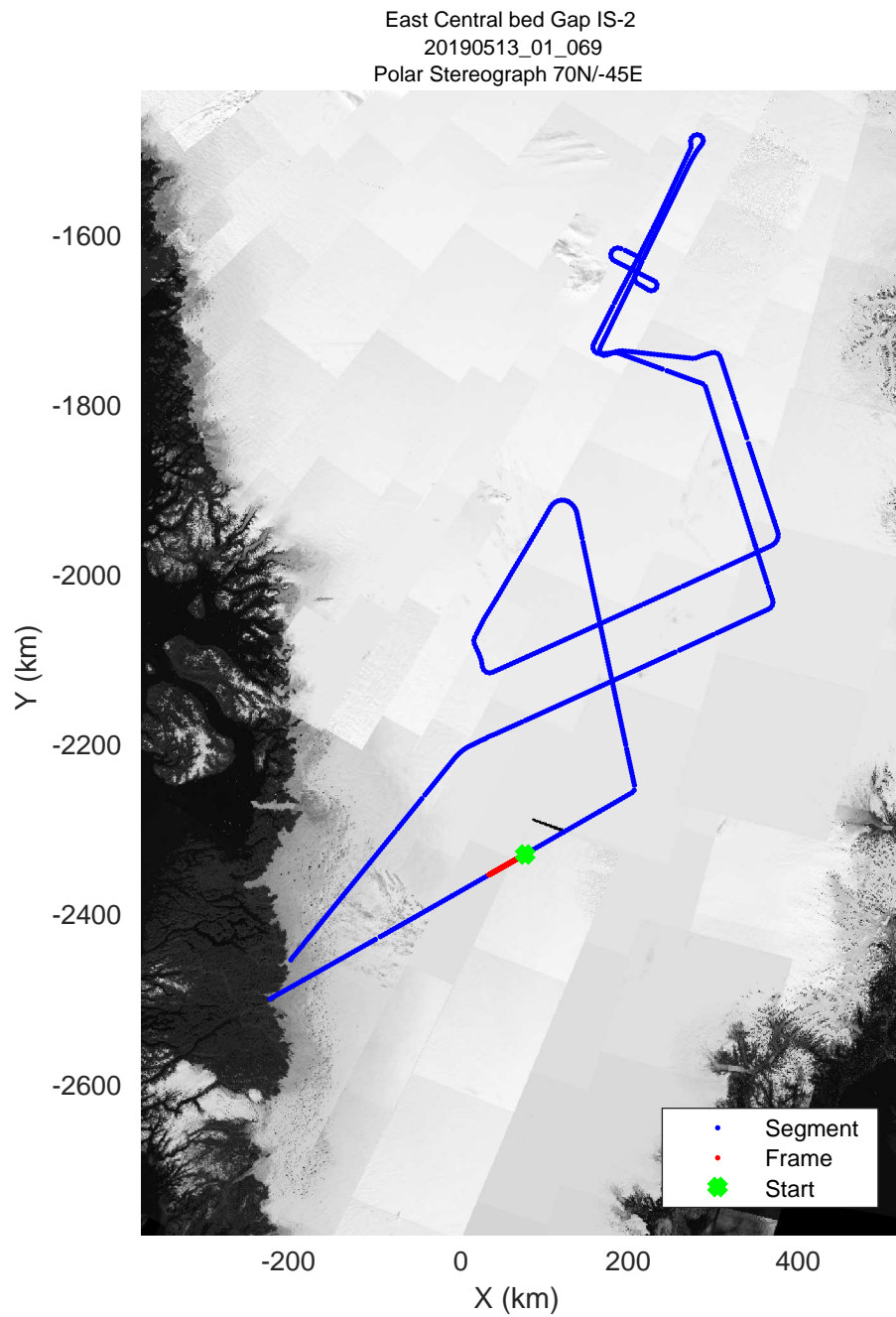
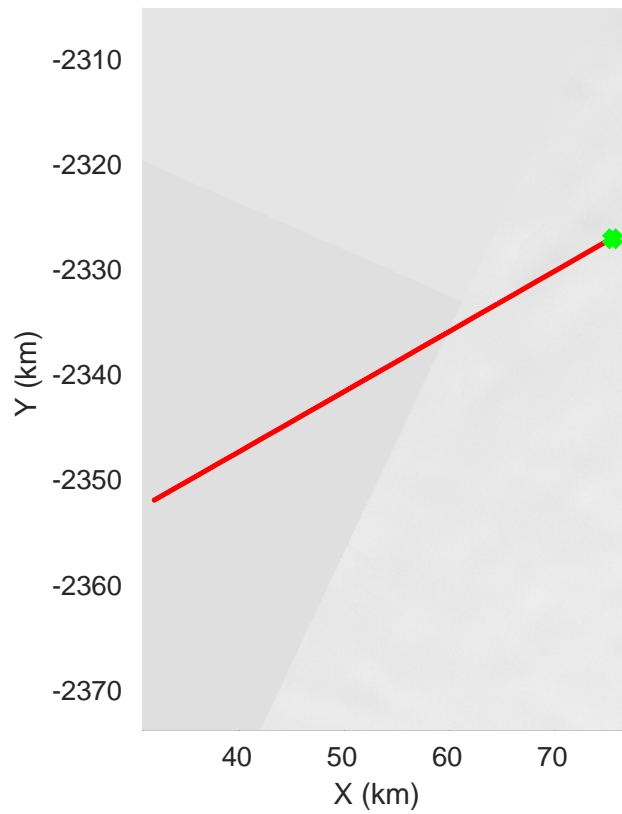
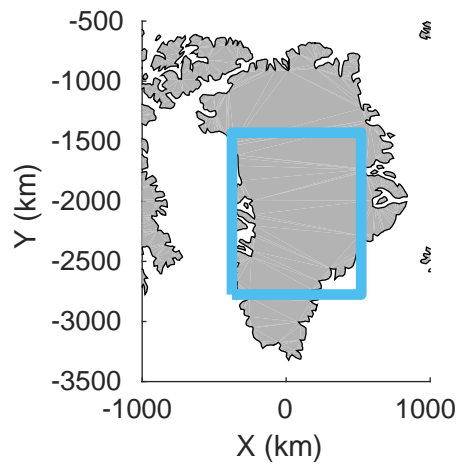
rds 2019_Greenland_P3: "East Central bed Gap IS-2" 20190513_01_067: 17:31:07.2 to 17:36:41.4 GPS






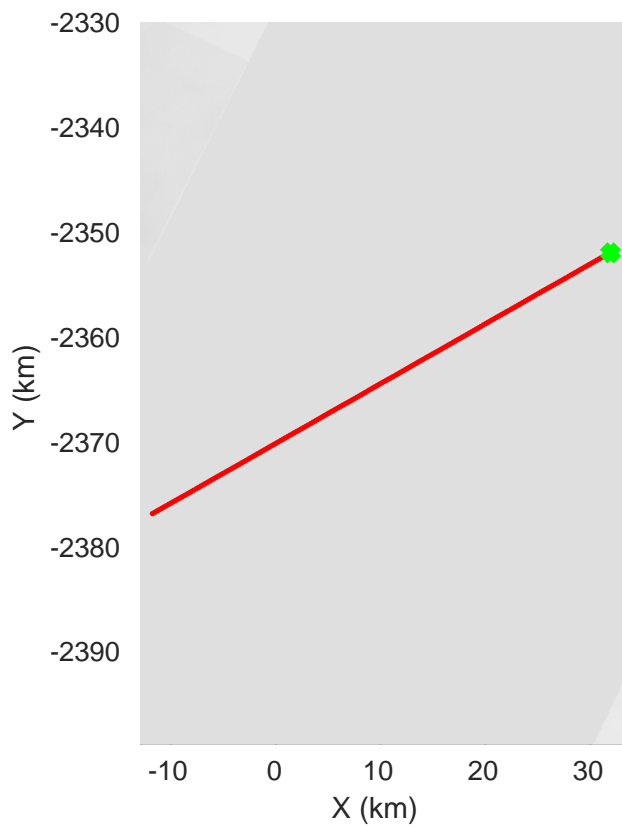
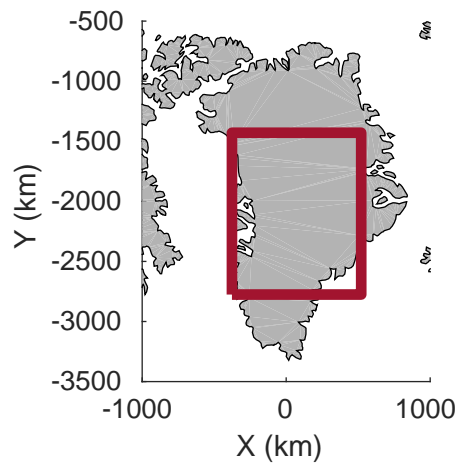
rds 2019_Greenland_P3: "East Central bed Gap IS-2" 20190513_01_068: 17:36:41.7 to 17:42:15.4 GPS



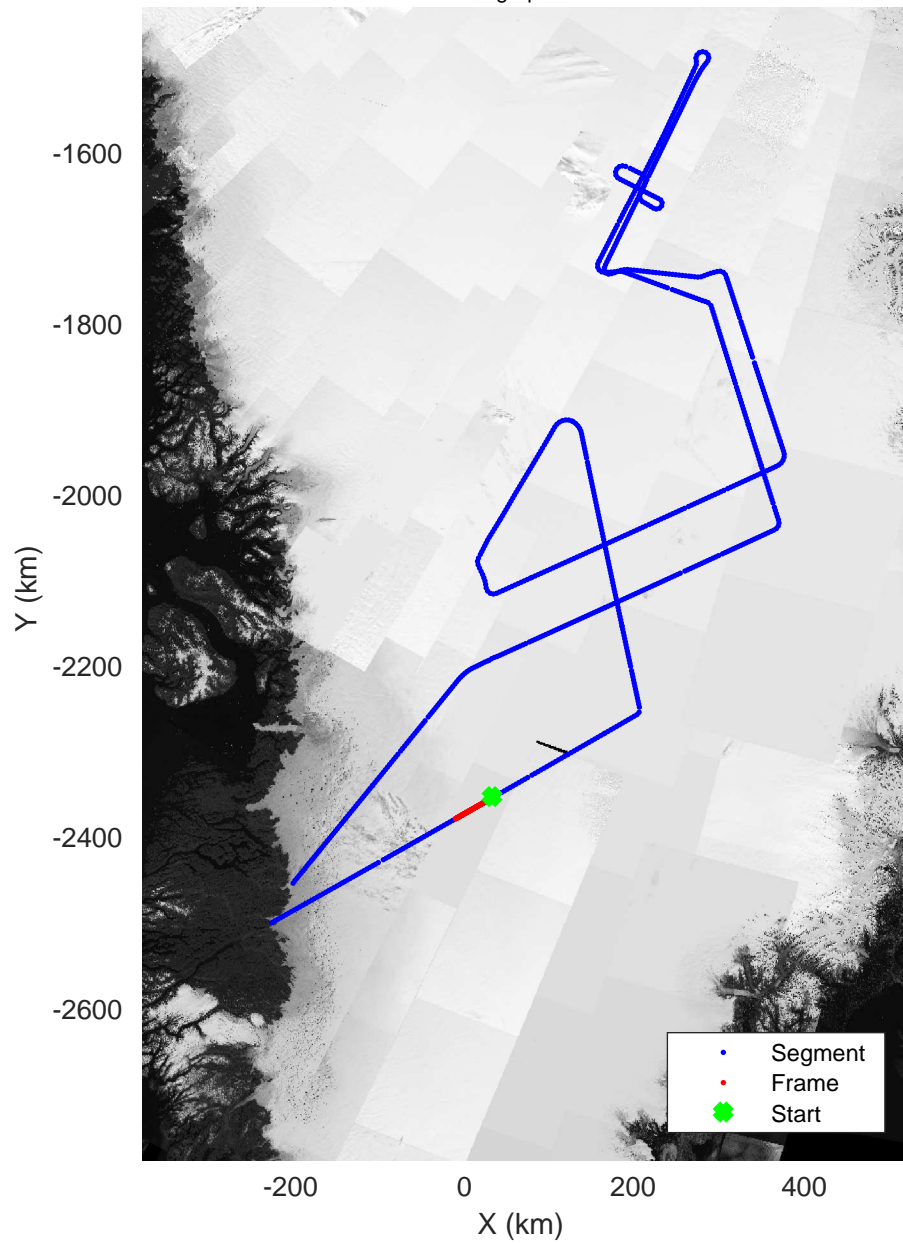


rds 2019_Greenland_P3: "East Central bed Gap IS-2" 20190513_01_069: 17:42:15.7 to 17:47:54.6 GPS




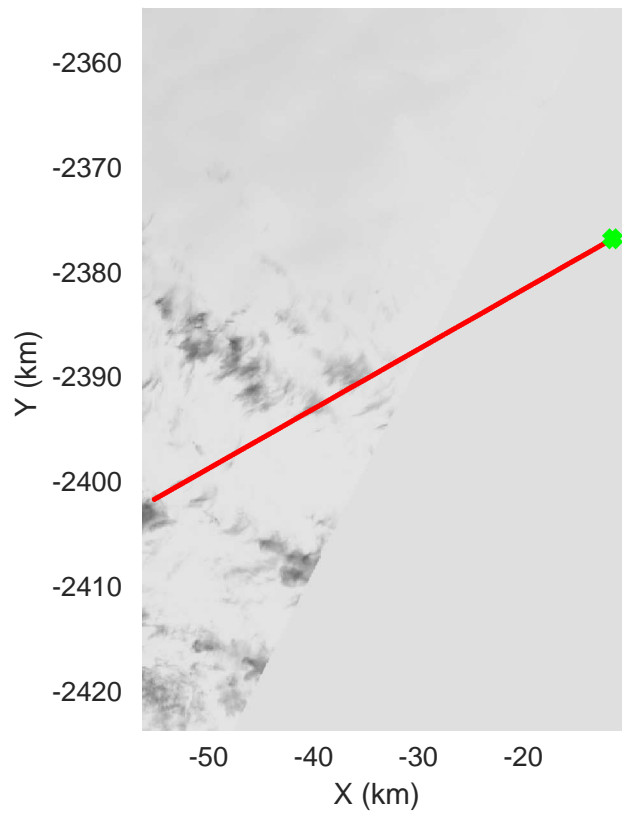
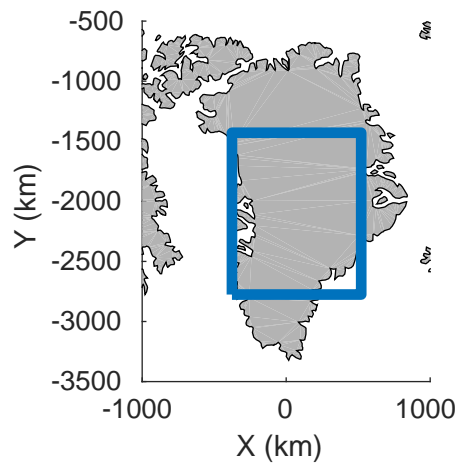


East Central bed Gap IS-2
20190513_01_070
Polar Stereograph 70N/-45E

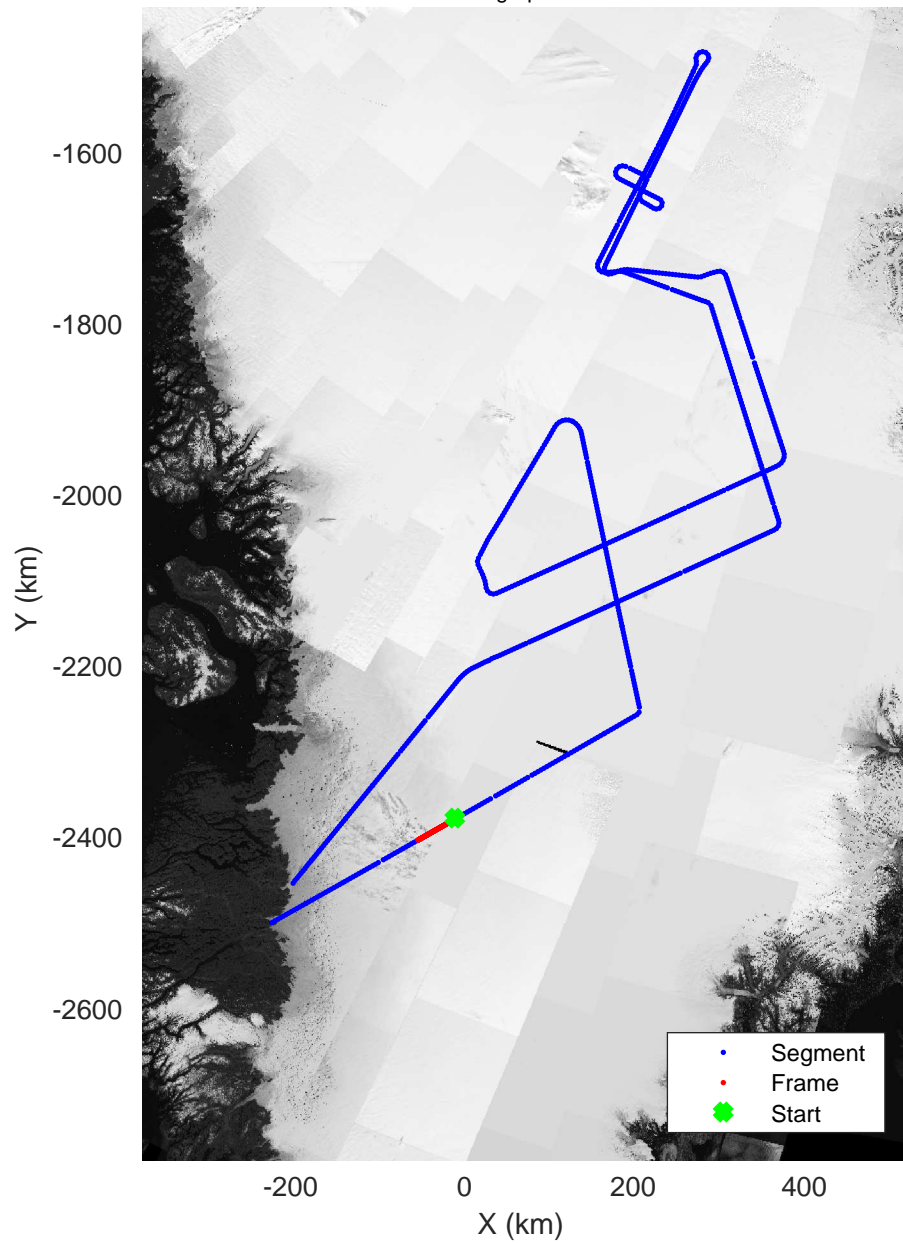


rds 2019_Greenland_P3: "East Central bed Gap IS-2" 20190513_01_070: 17:47:54.8 to 17:53:37.6 GPS




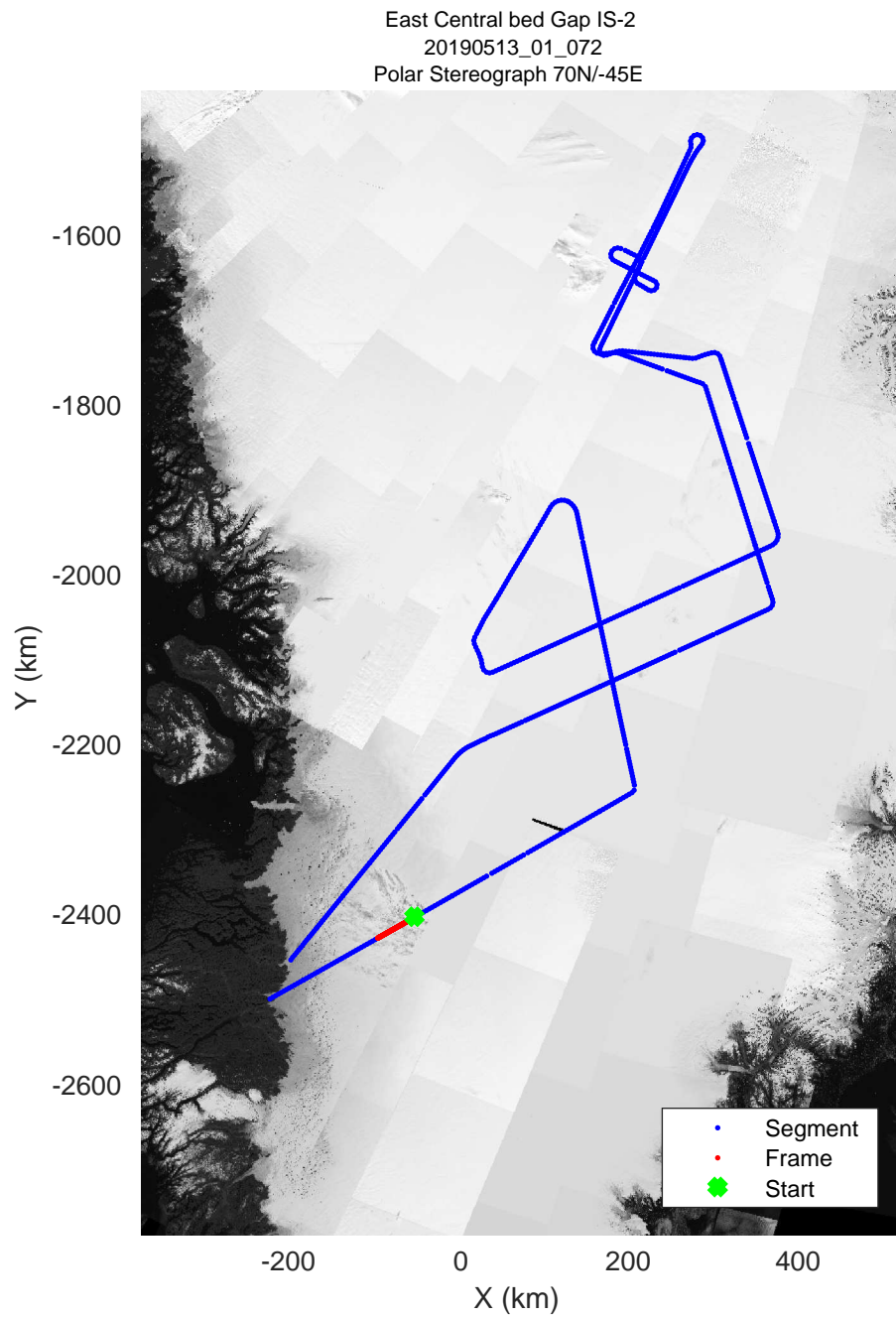
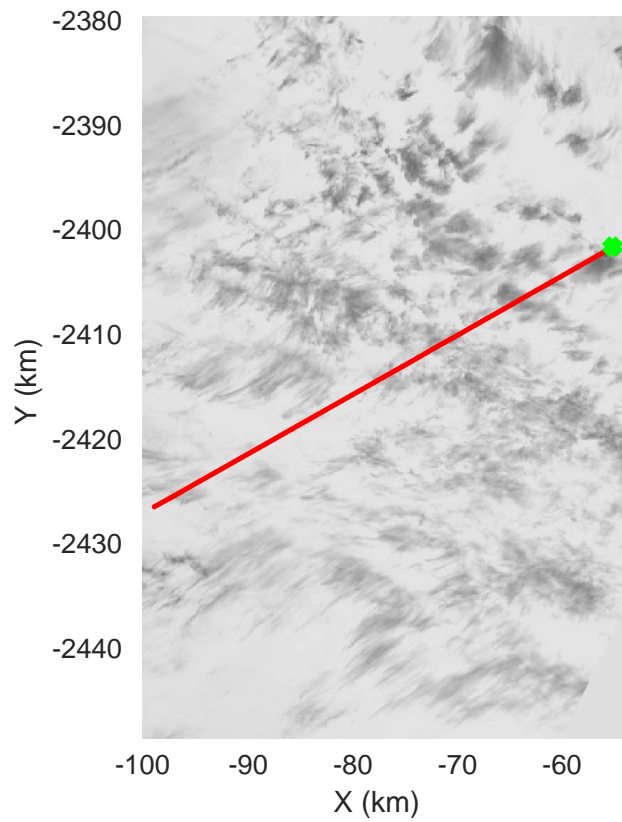
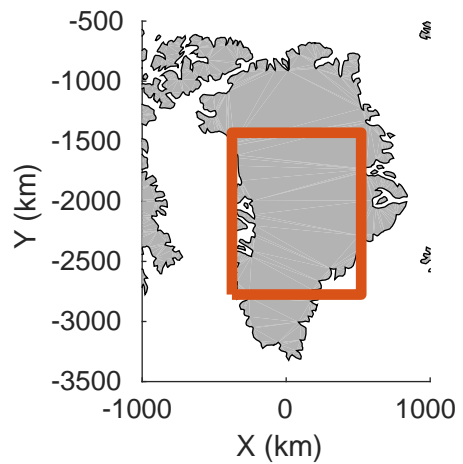


East Central bed Gap IS-2
20190513_01_071
Polar Stereograph 70N/-45E




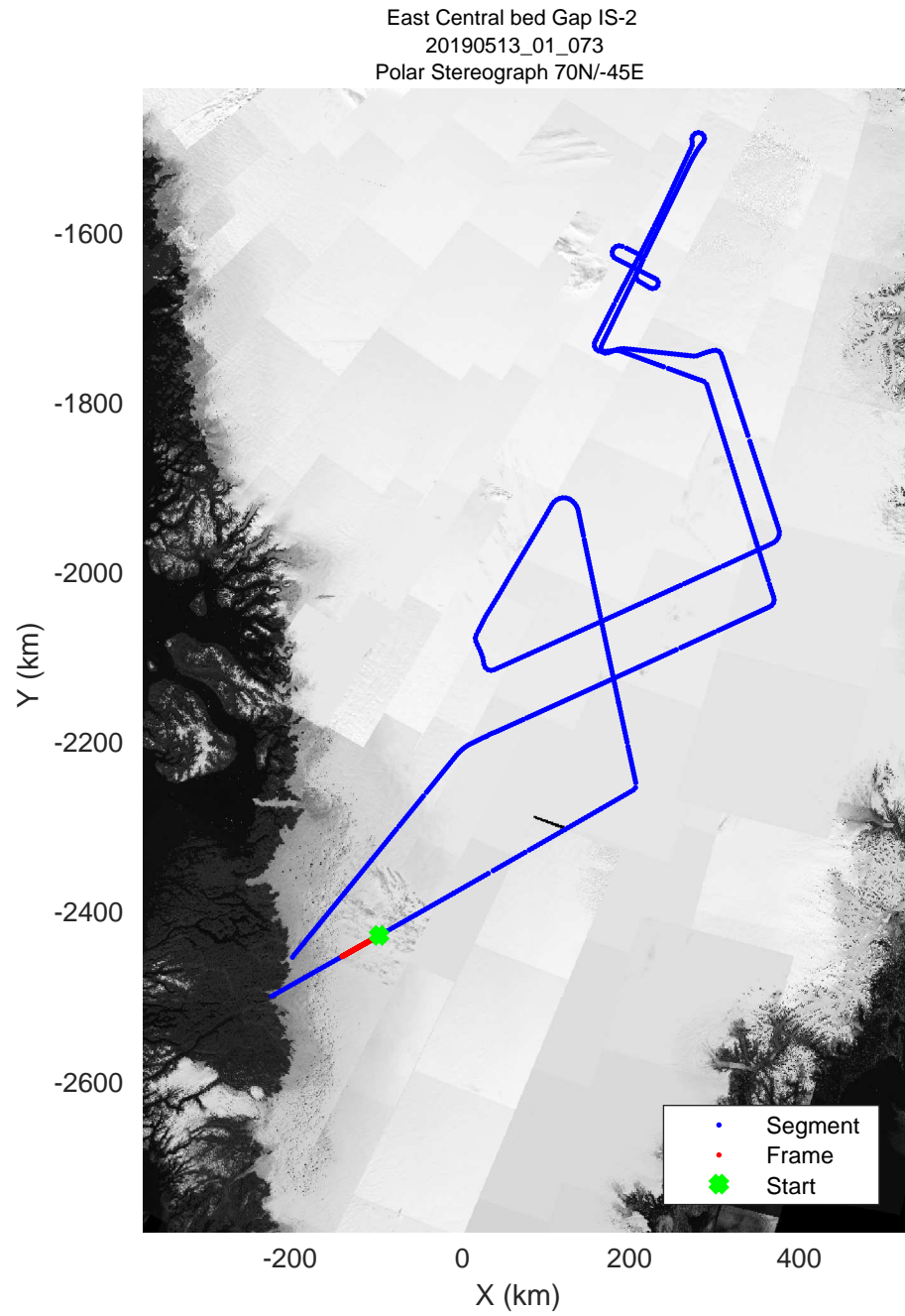
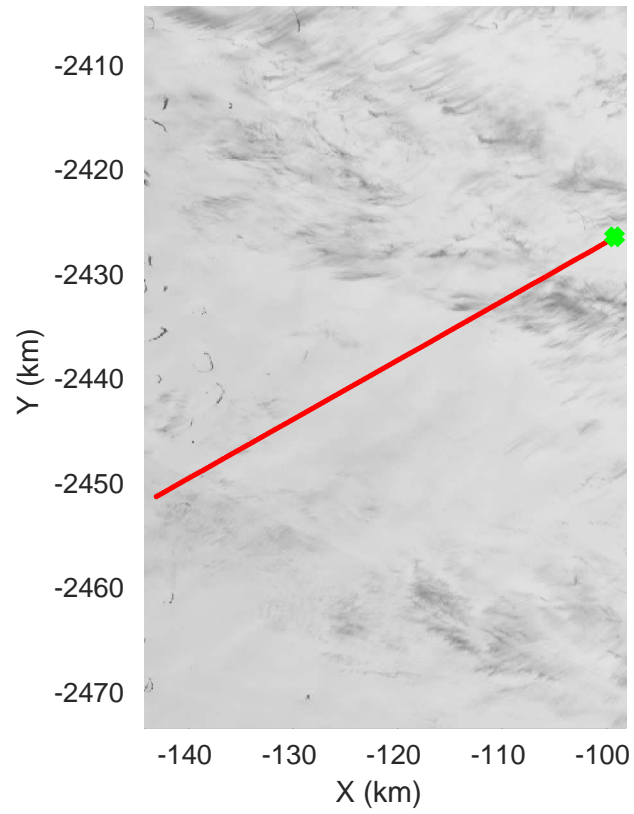
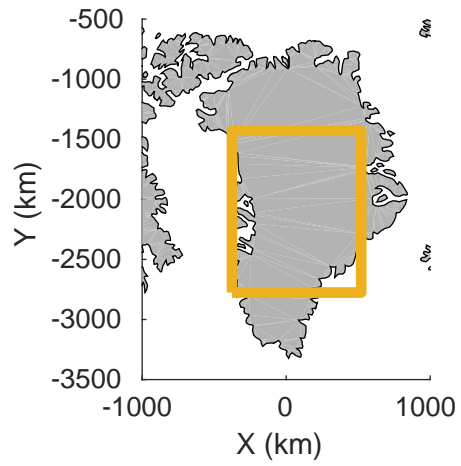
rds 2019_Greenland_P3: "East Central bed Gap IS-2" 20190513_01_071: 17:53:37.9 to 17:59:26.6 GPS






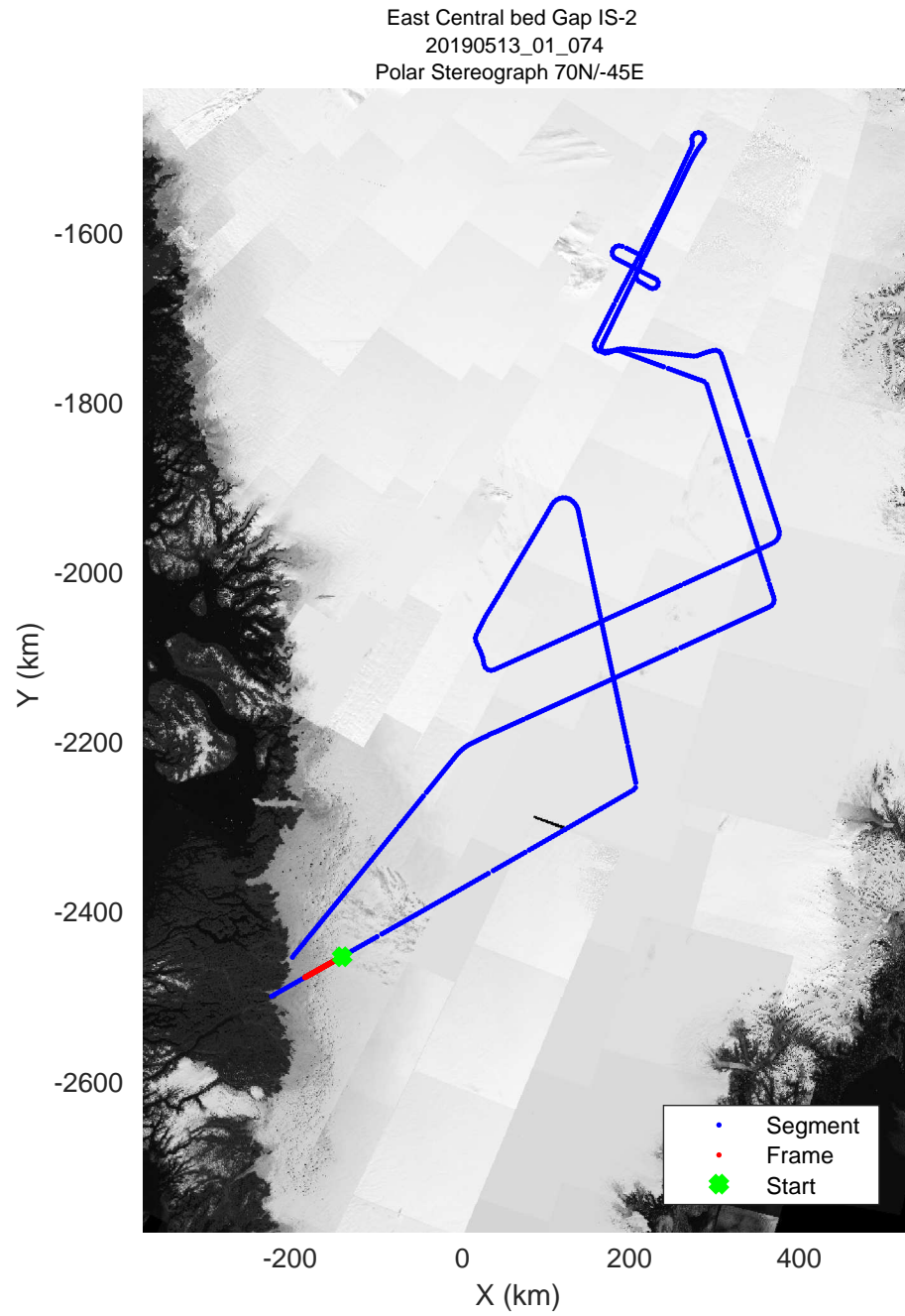

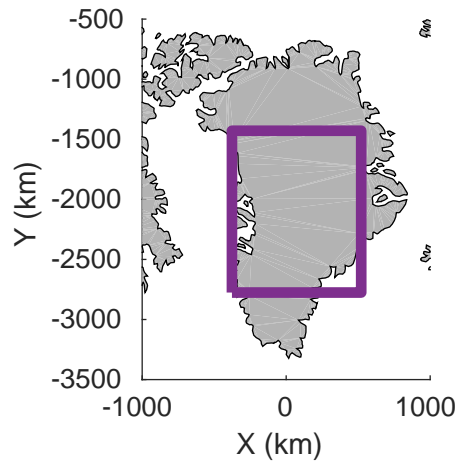
rds 2019_Greenland_P3: "East Central bed Gap IS-2" 20190513_01_072: 17:59:26.9 to 18:05:20.5 GPS






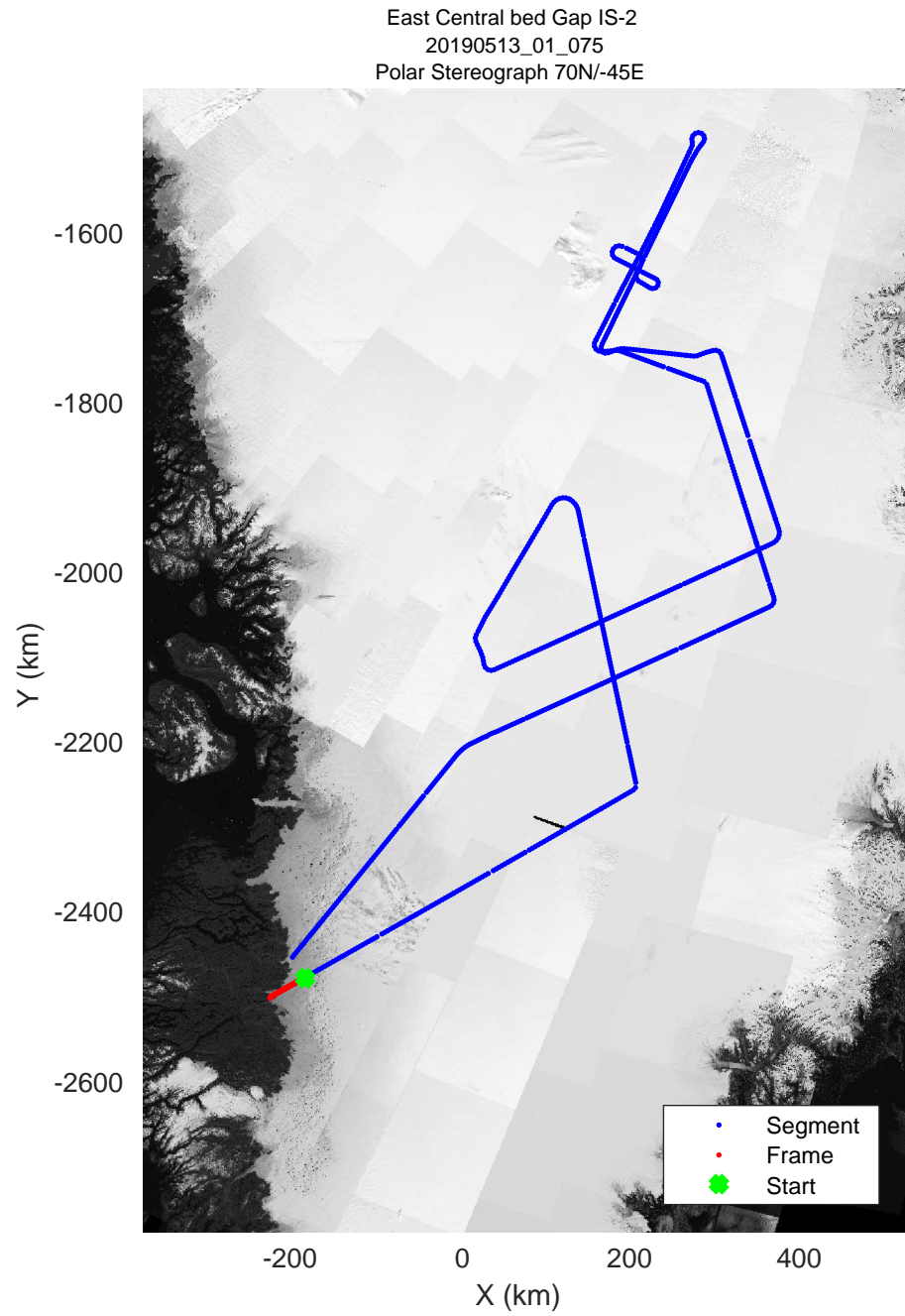

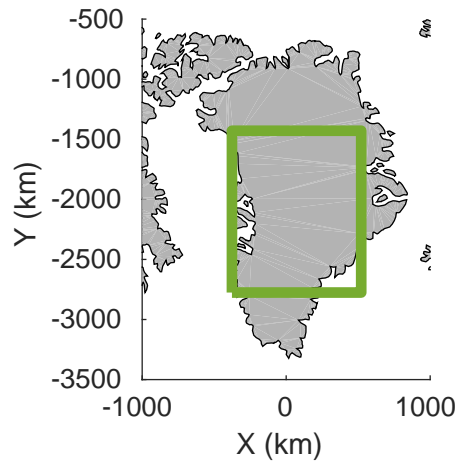
rds 2019_Greenland_P3: "East Central bed Gap IS-2" 20190513_01_073: 18:05:20.8 to 18:11:15.2 GPS





rds 2019_Greenland_P3: "East Central bed Gap IS-2" 20190513_01_074: 18:11:15.5 to 18:17:08.2 GPS





rds 2019_Greenland_P3: "East Central bed Gap IS-2" 20190513_01_075: 18:17:08.4 to 18:22:46.4 GPS

