

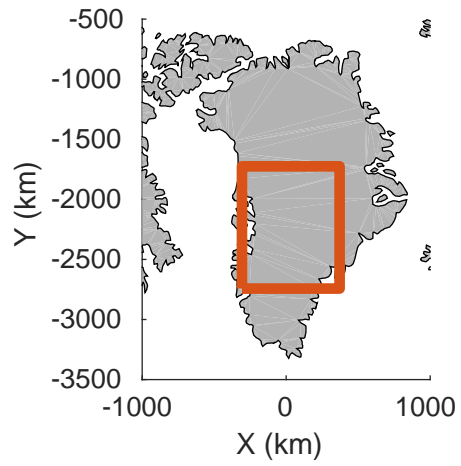



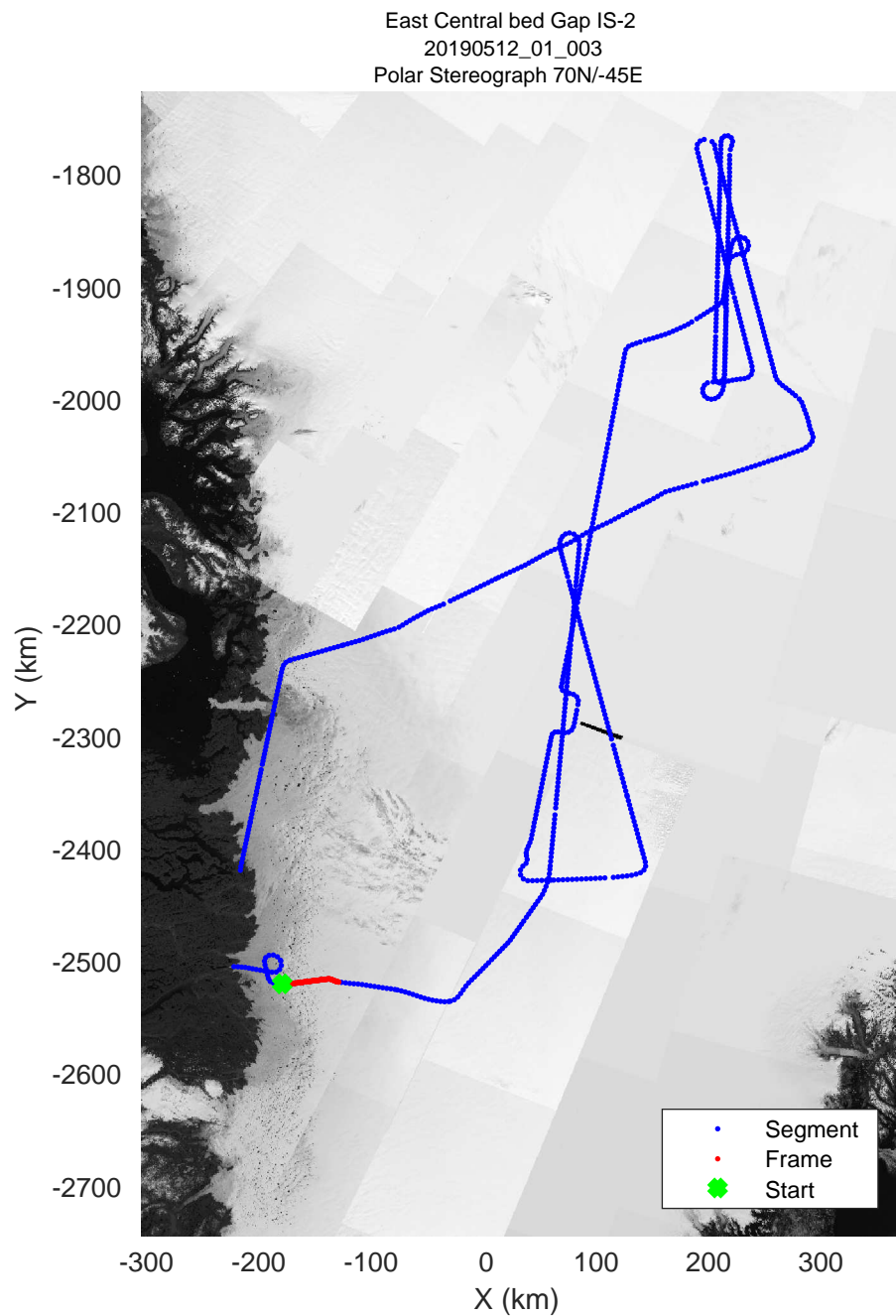

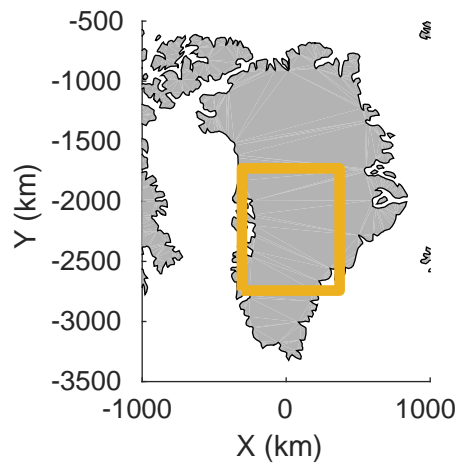
rds 2019_Greenland_P3: "East Central bed Gap IS-2" 20190512_01_001: 12:01:58.3 to 12:08:15.5 GPS







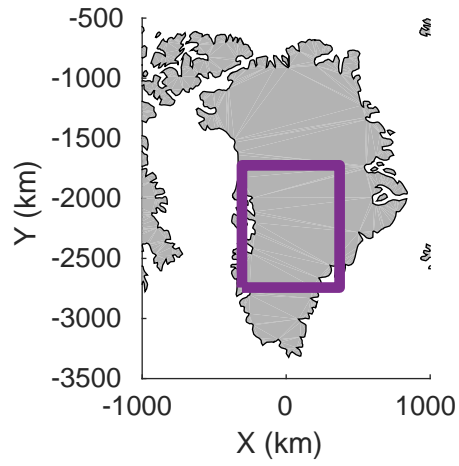
rds 2019_Greenland_P3: "East Central bed Gap IS-2" 20190512_01_002: 12:08:15.8 to 12:14:55.6 GPS






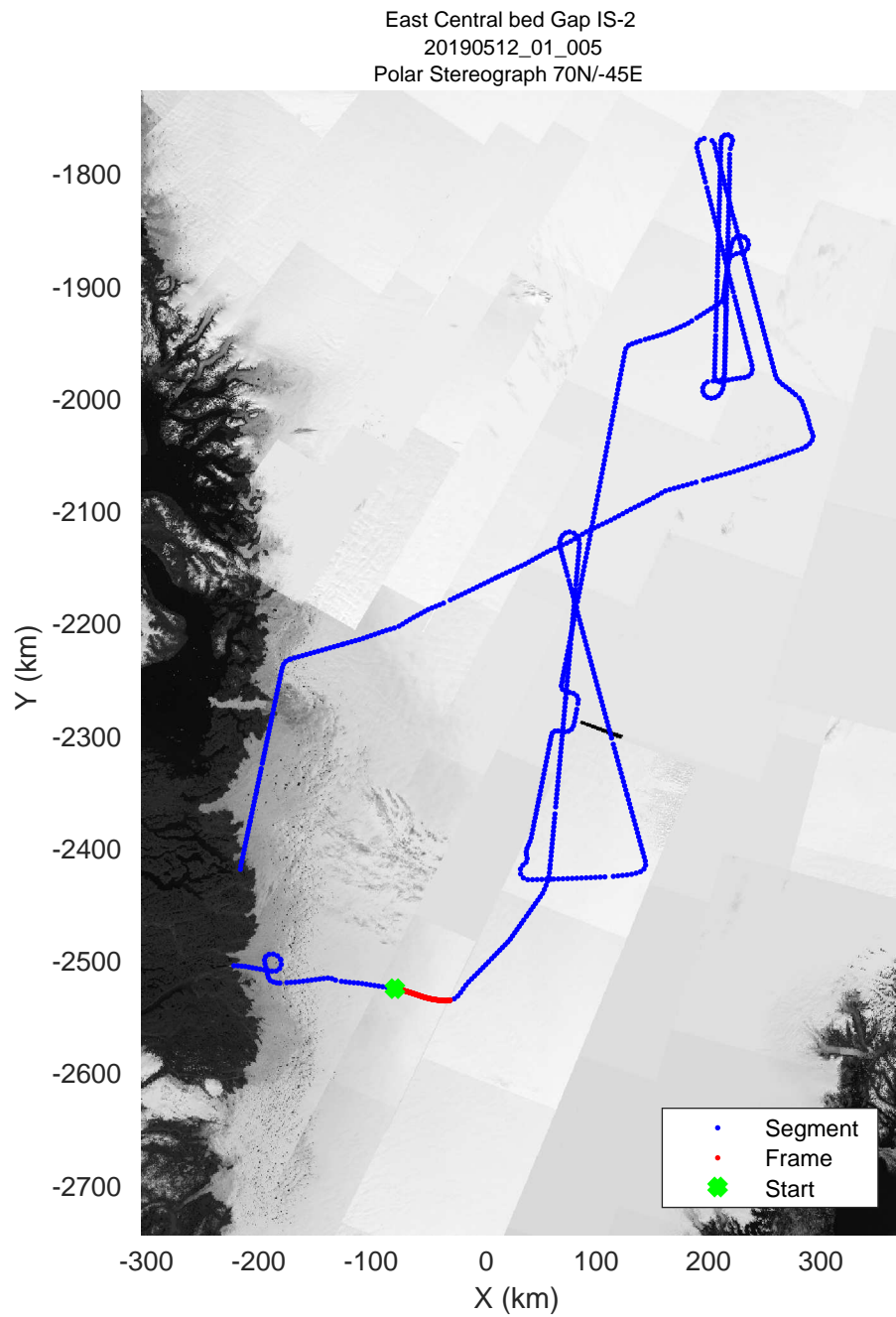
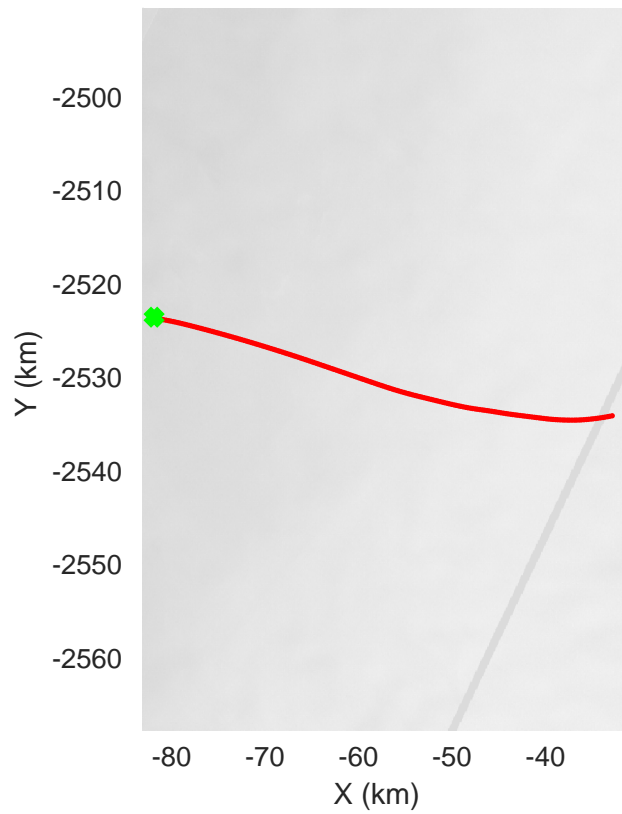
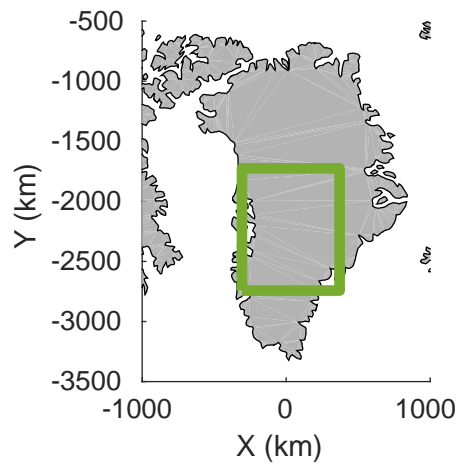
rds 2019_Greenland_P3: "East Central bed Gap IS-2" 20190512_01_003: 12:14:55.8 to 12:21:03.8 GPS






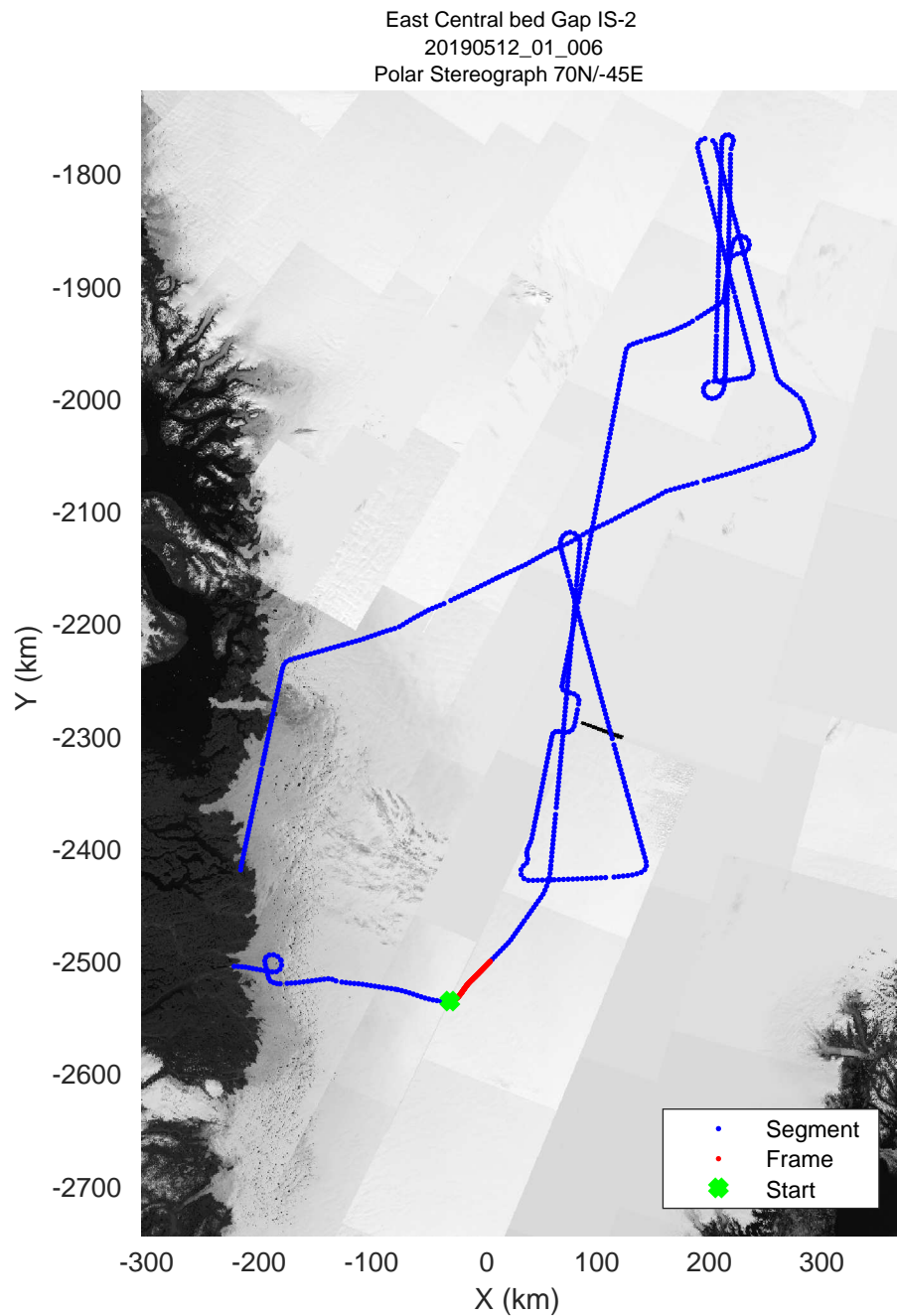
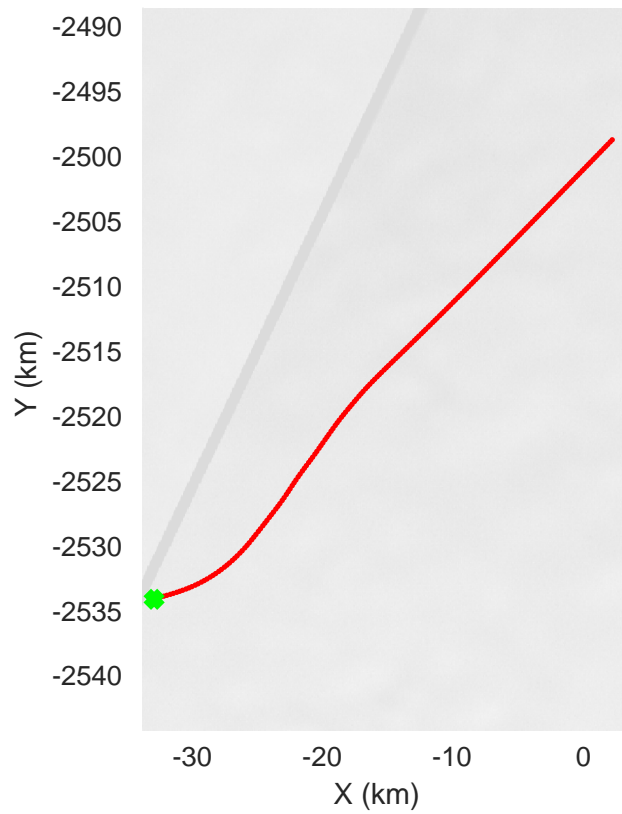
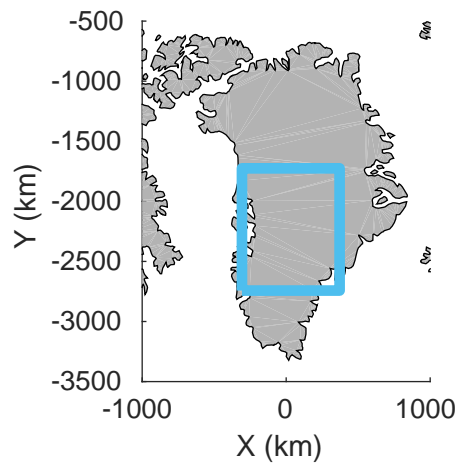
rds 2019_Greenland_P3: "East Central bed Gap IS-2" 20190512_01_004: 12:21:04.1 to 12:27:08.7 GPS






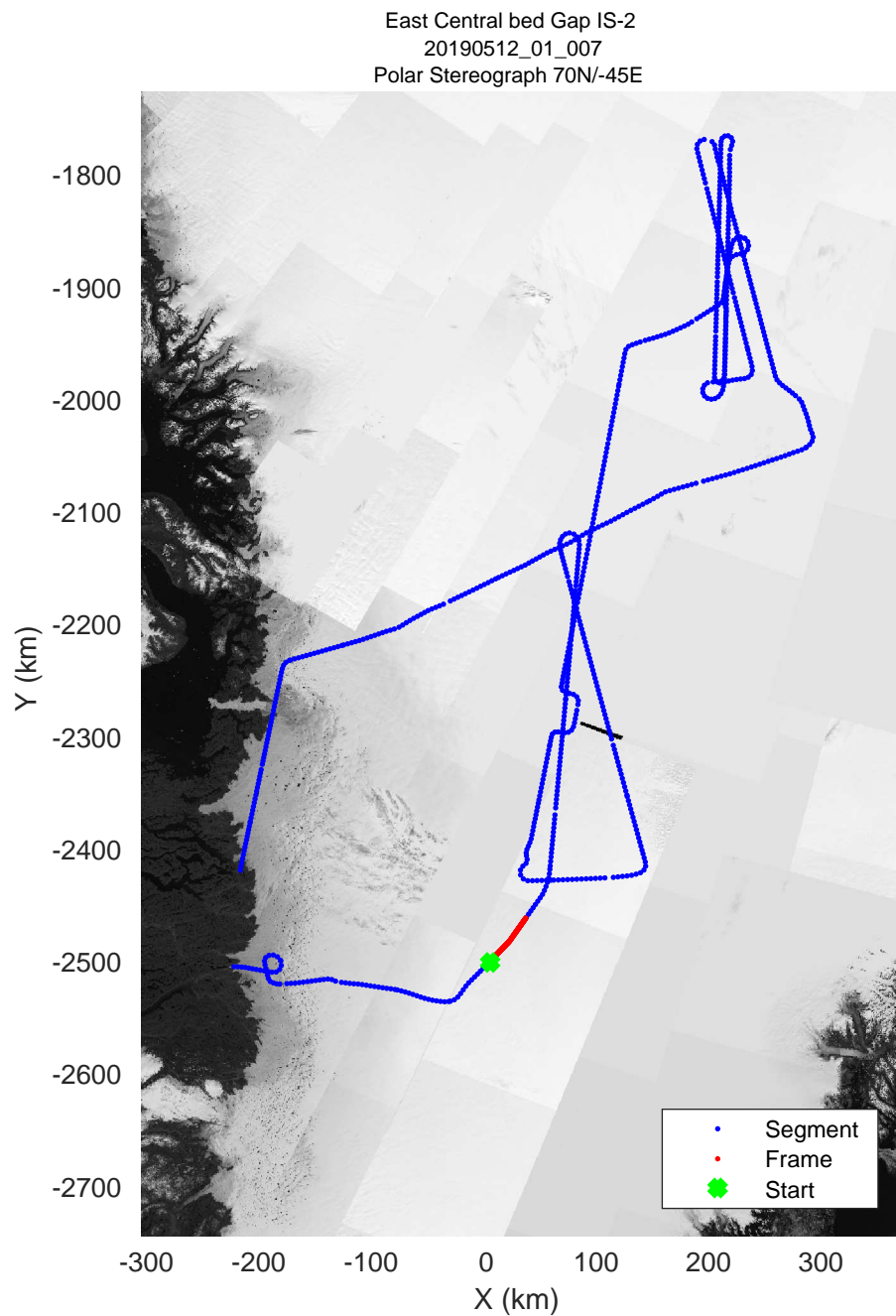
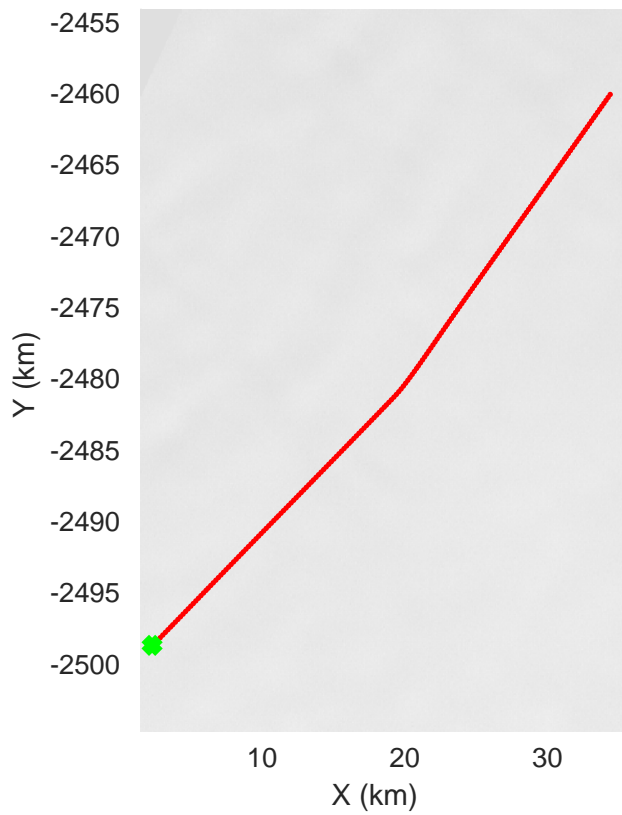
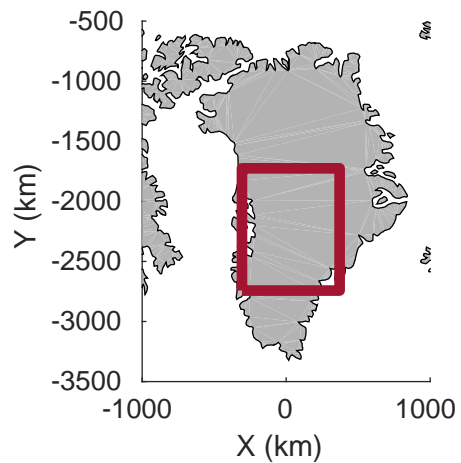
rds 2019_Greenland_P3: "East Central bed Gap IS-2" 20190512_01_005: 12:27:09.0 to 12:33:20.4 GPS






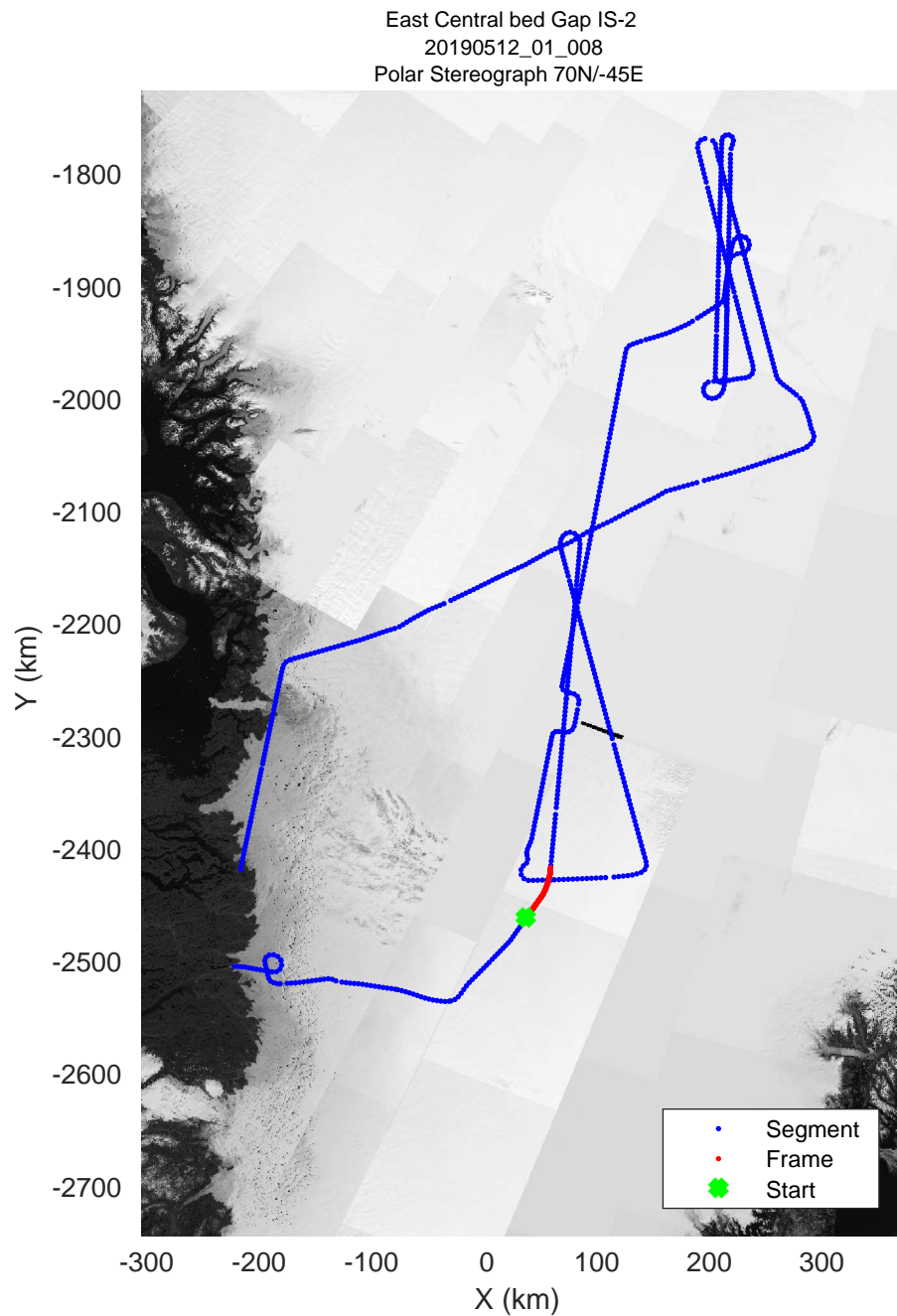
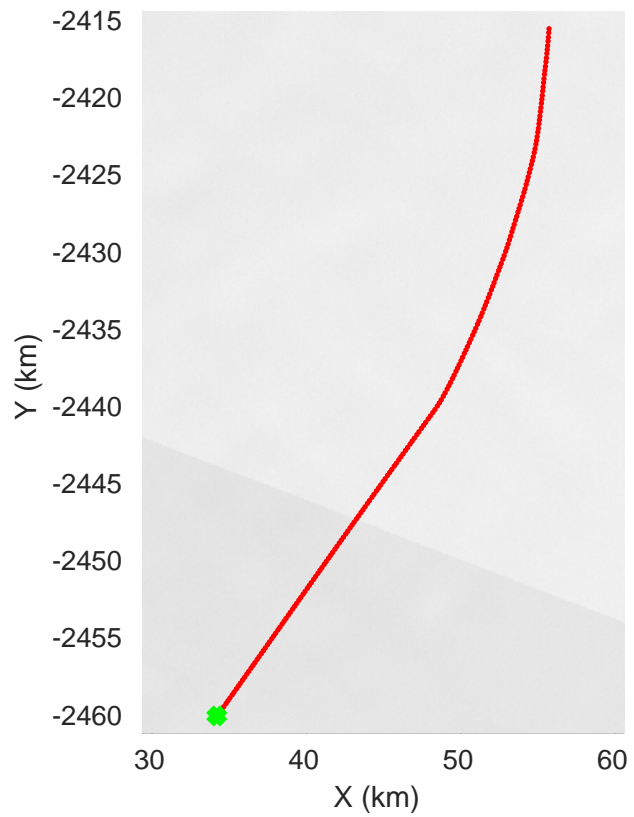
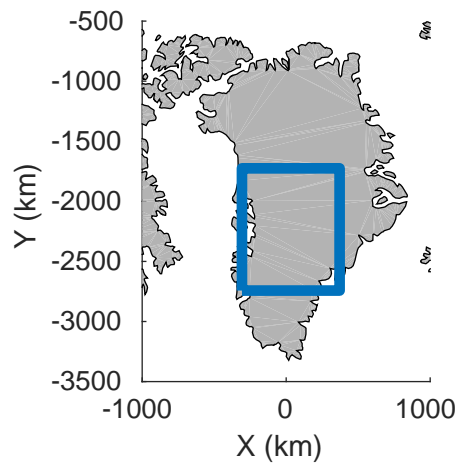
rds 2019_Greenland_P3: "East Central bed Gap IS-2" 20190512_01_006: 12:33:20.7 to 12:39:19.9 GPS






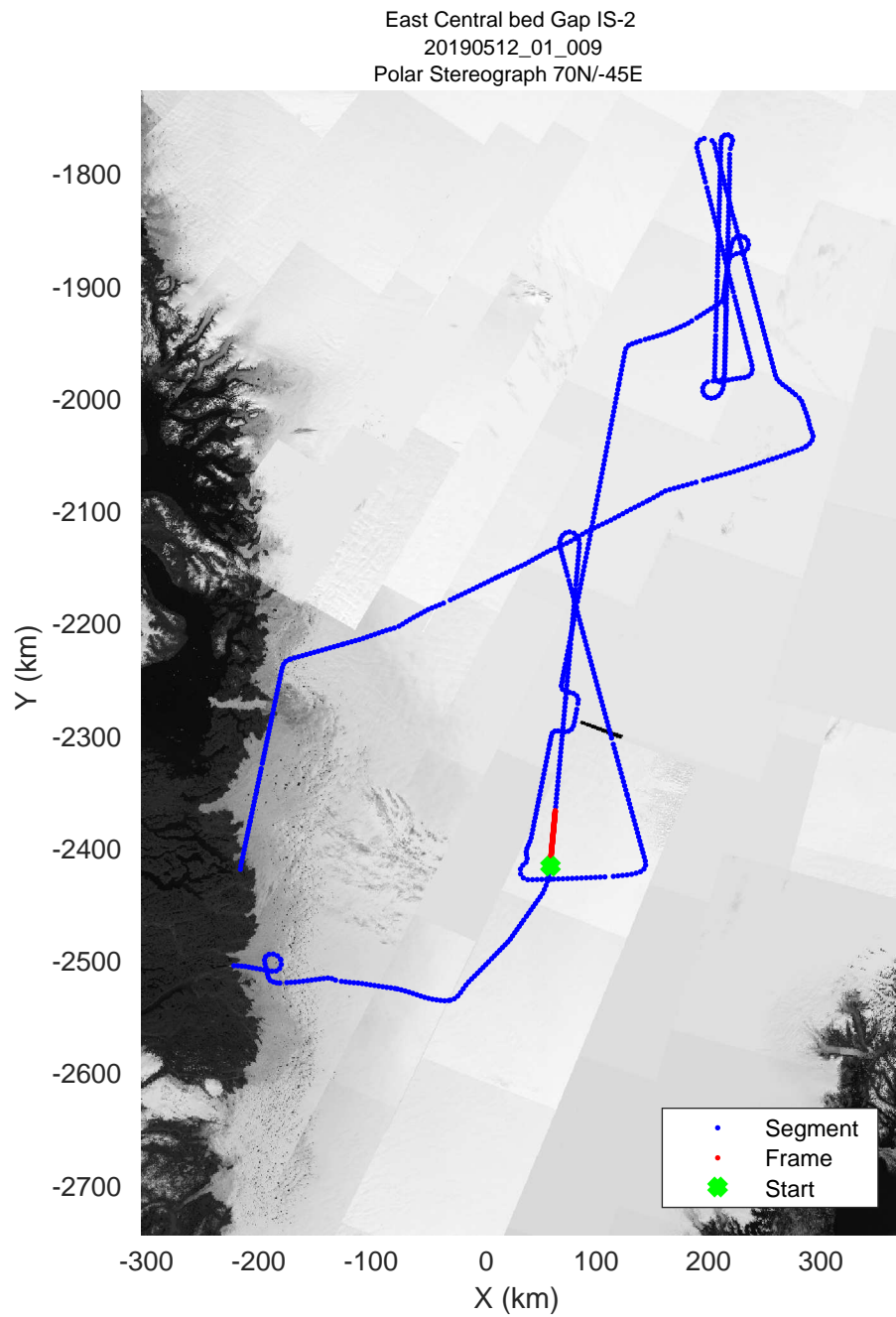
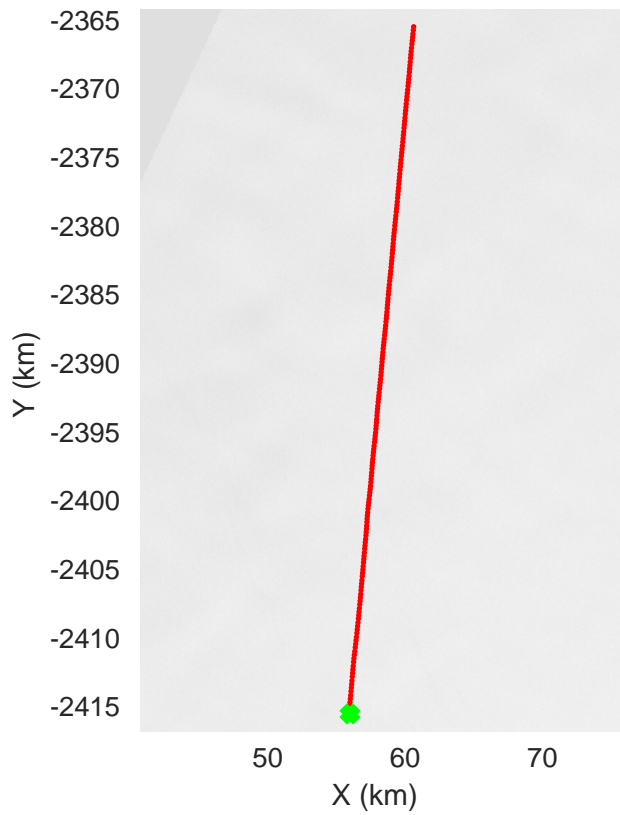
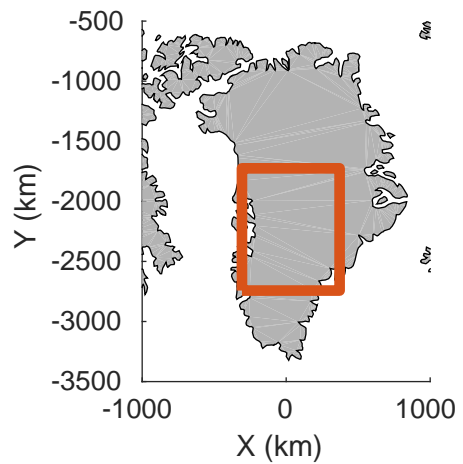
rds 2019_Greenland_P3: "East Central bed Gap IS-2" 20190512_01_007: 12:39:20.2 to 12:45:50.9 GPS






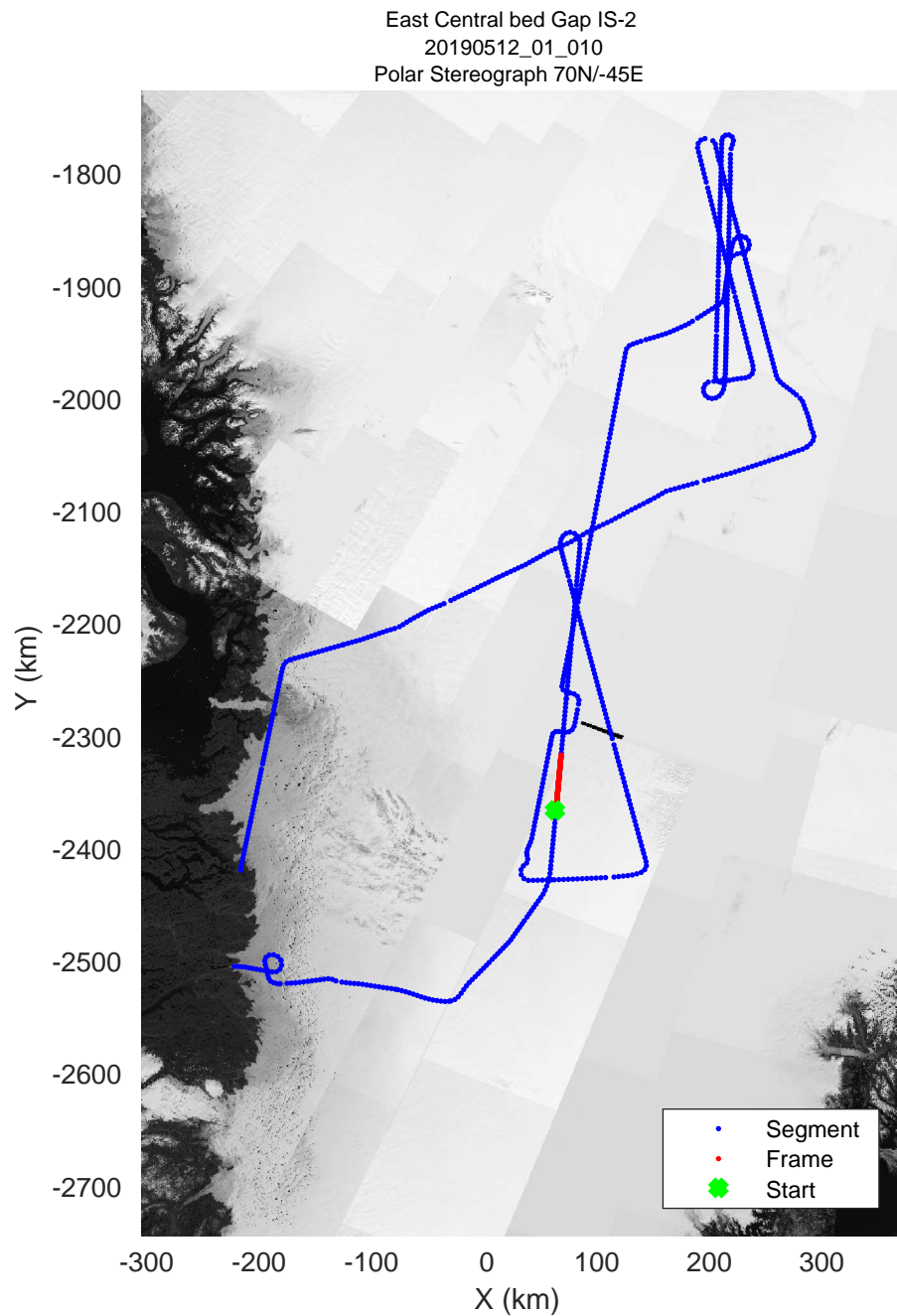
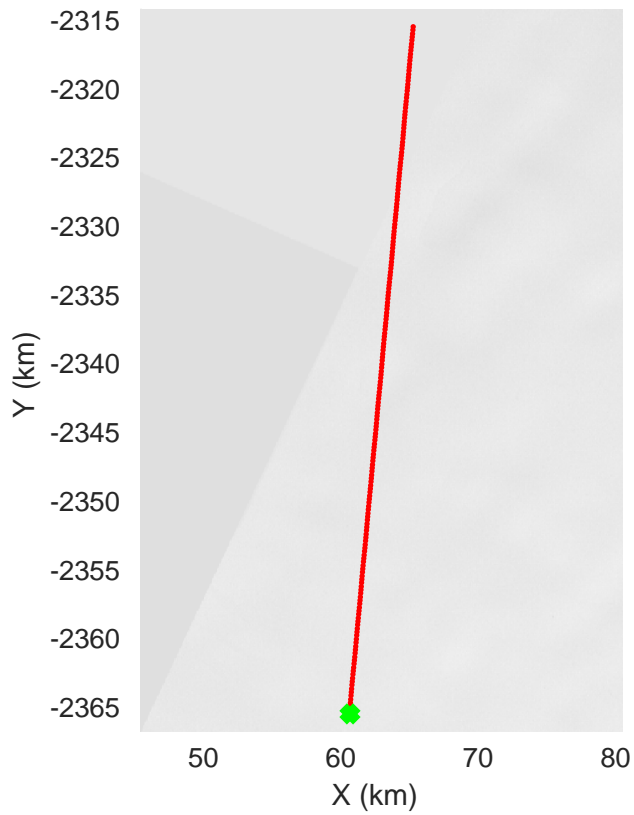
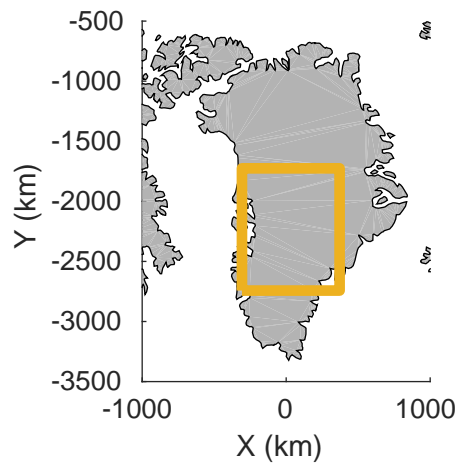
rds 2019_Greenland_P3: "East Central bed Gap IS-2" 20190512_01_008: 12:45:51.1 to 12:51:52.3 GPS






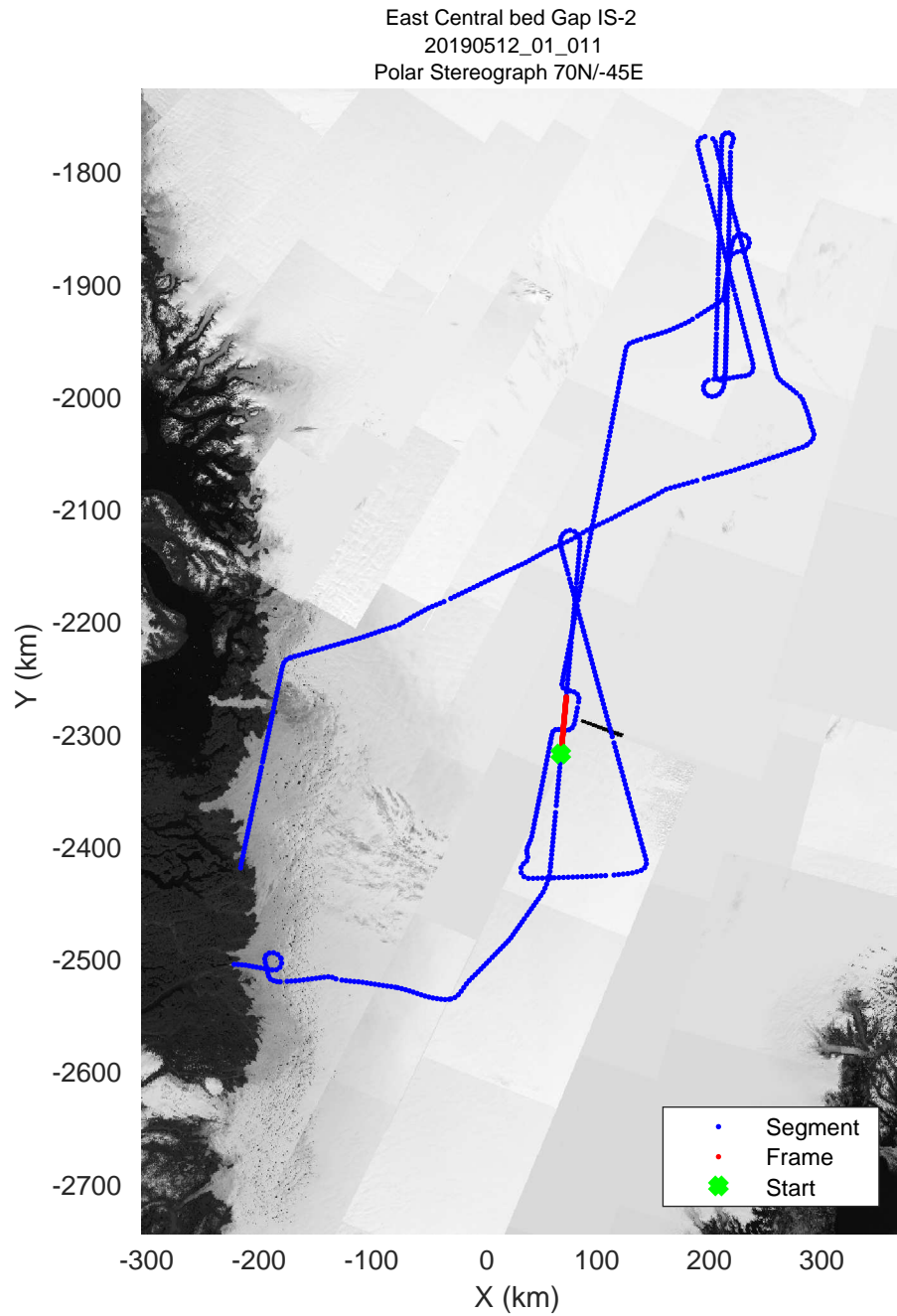

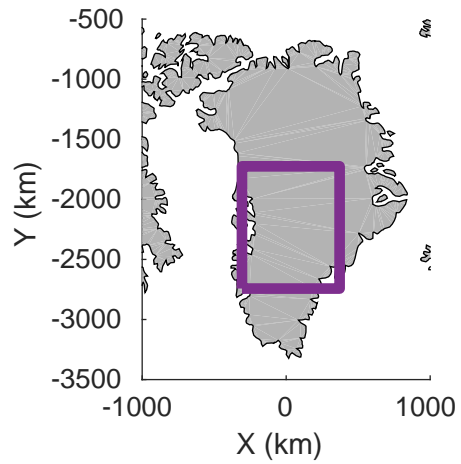
rds 2019_Greenland_P3: "East Central bed Gap IS-2" 20190512_01_009: 12:51:52.6 to 12:57:45.0 GPS






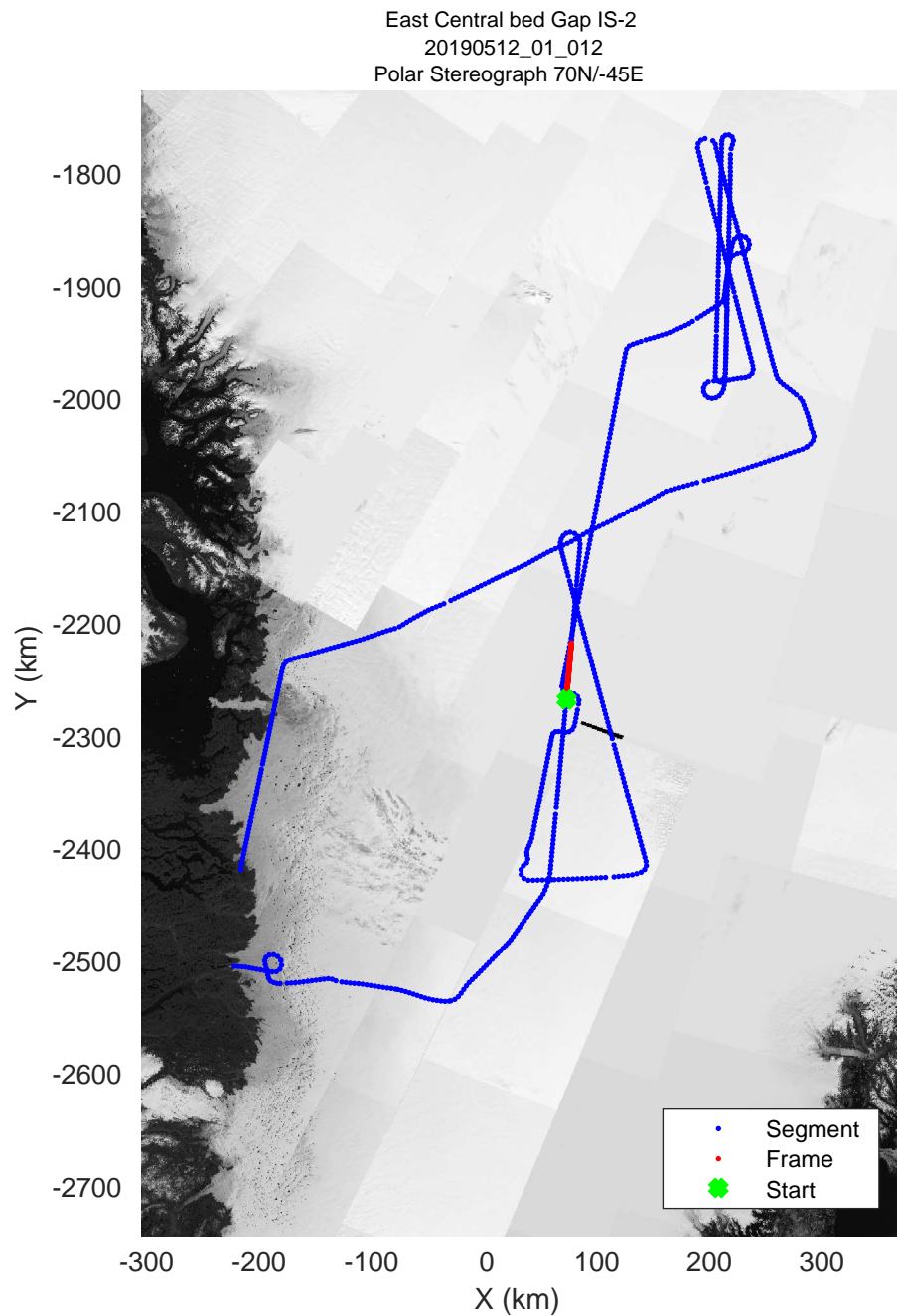
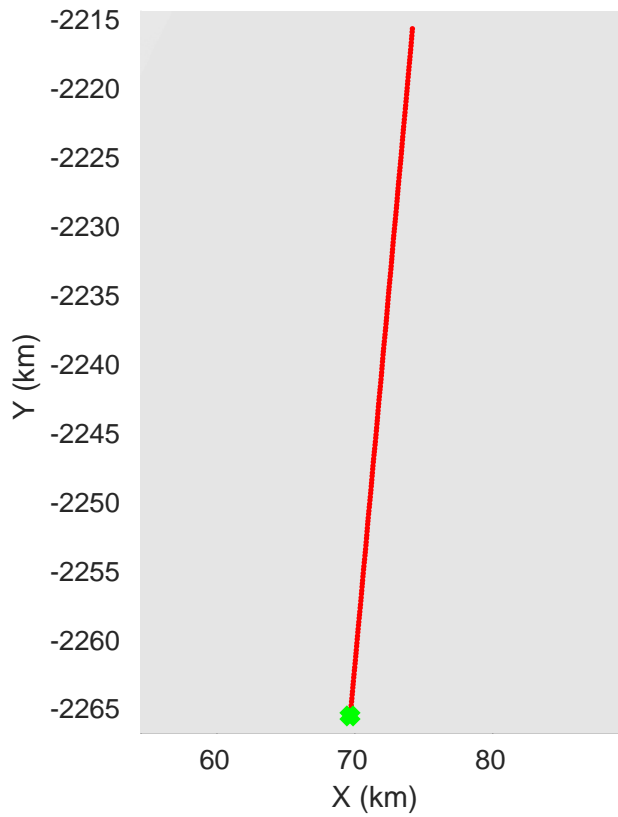
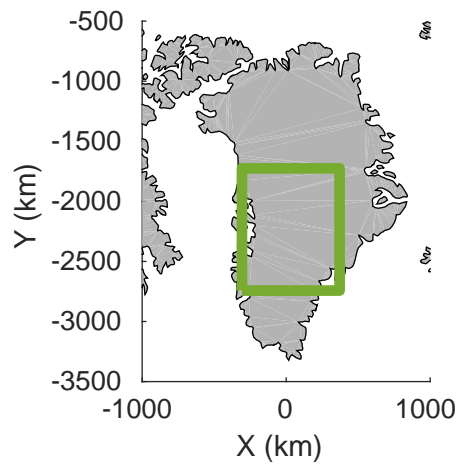
rds 2019_Greenland_P3: "East Central bed Gap IS-2" 20190512_01_010: 12:57:45.3 to 13:03:42.8 GPS






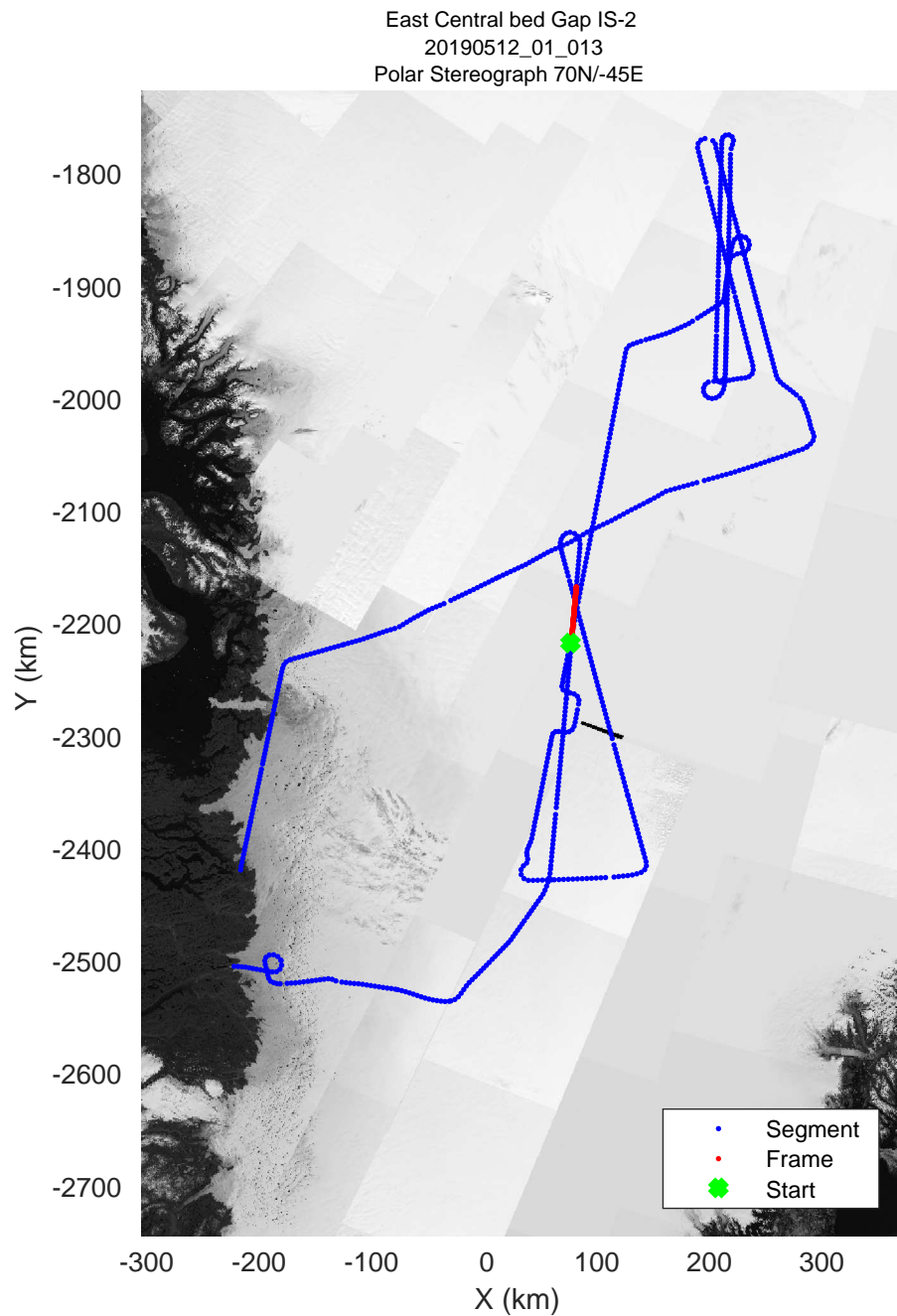
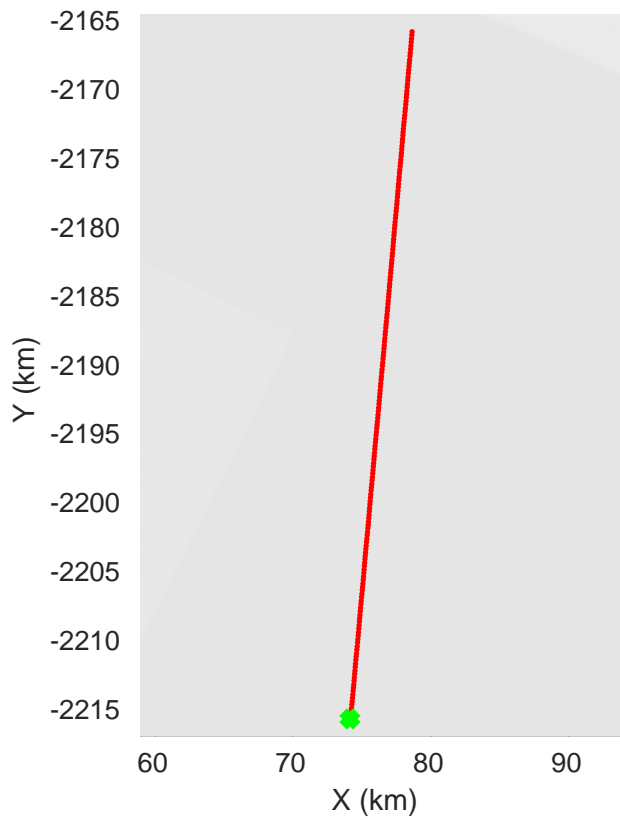
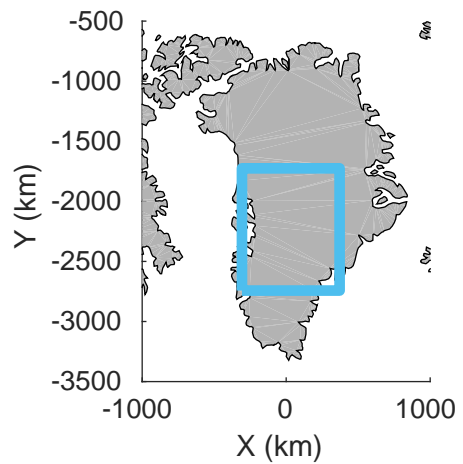
rds 2019_Greenland_P3: "East Central bed Gap IS-2" 20190512_01_011: 13:03:43.1 to 13:09:46.3 GPS






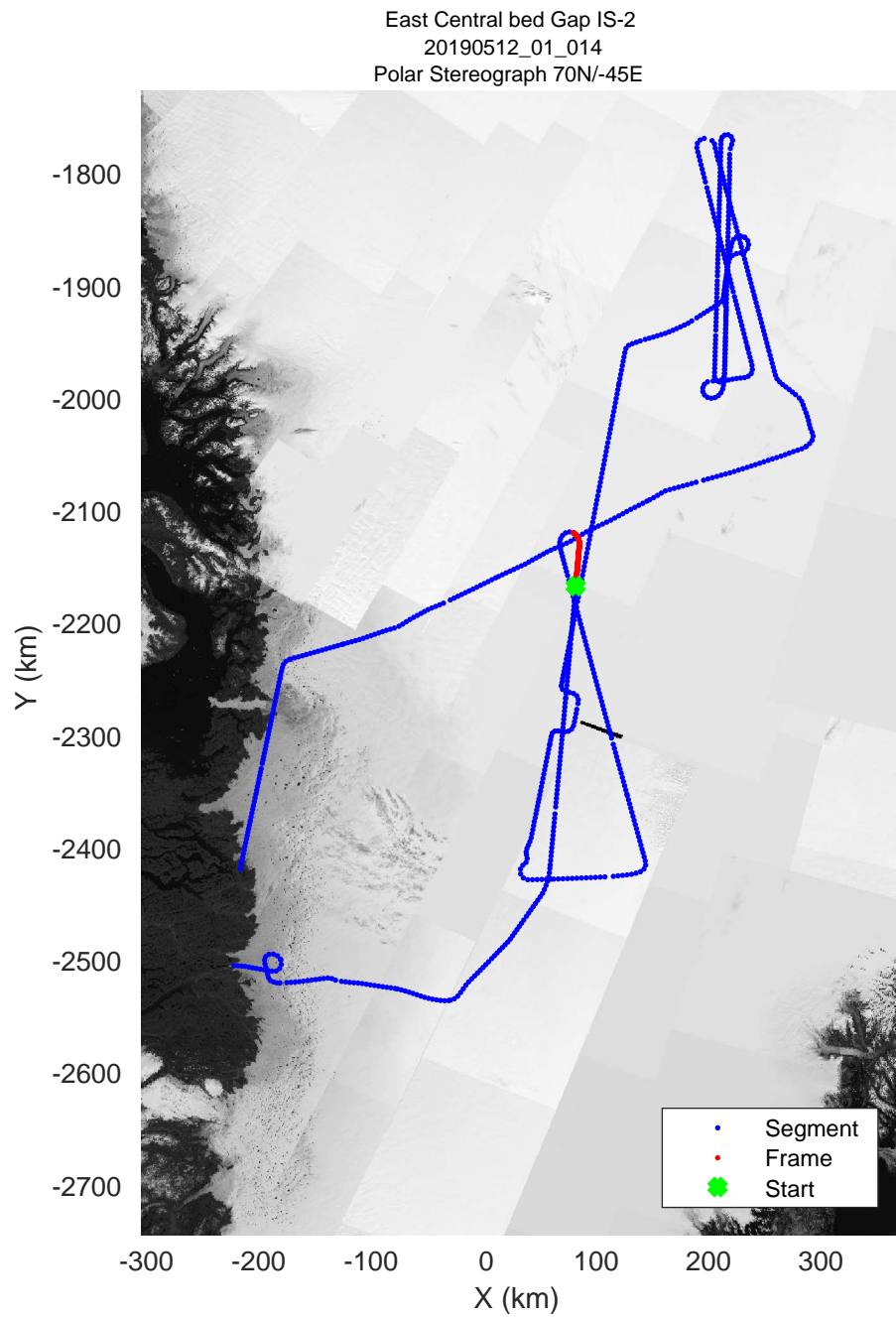
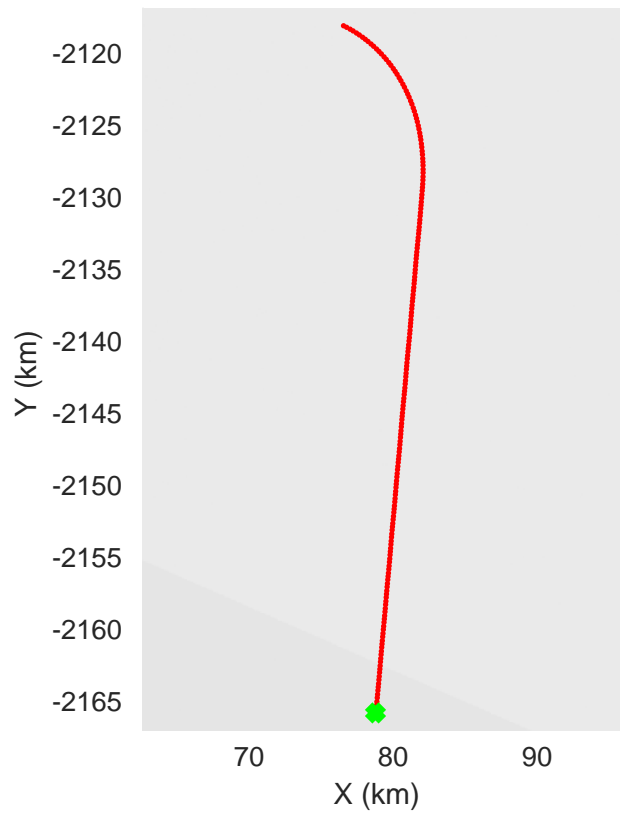
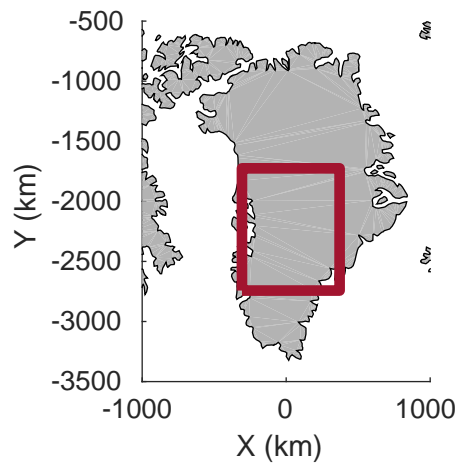
rds 2019_Greenland_P3: "East Central bed Gap IS-2" 20190512_01_012: 13:09:46.6 to 13:15:50.1 GPS






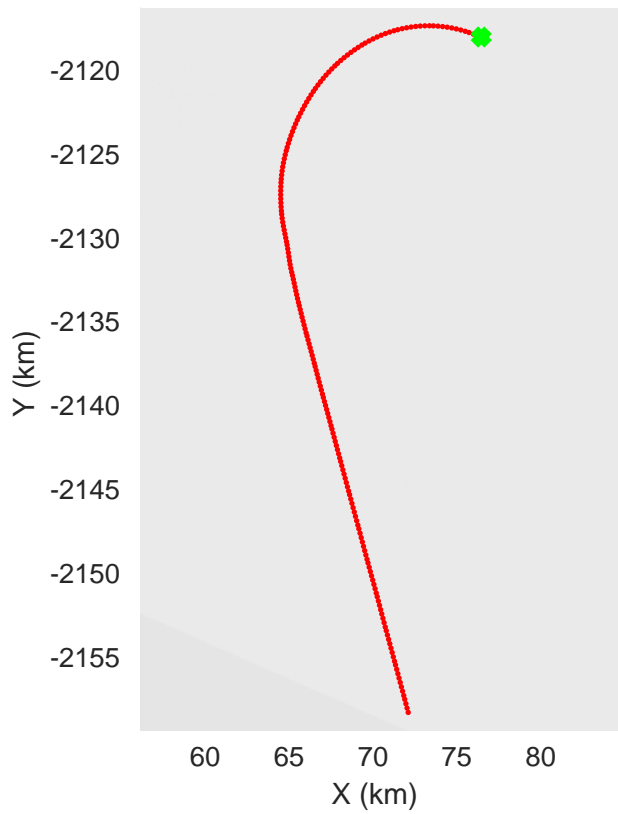
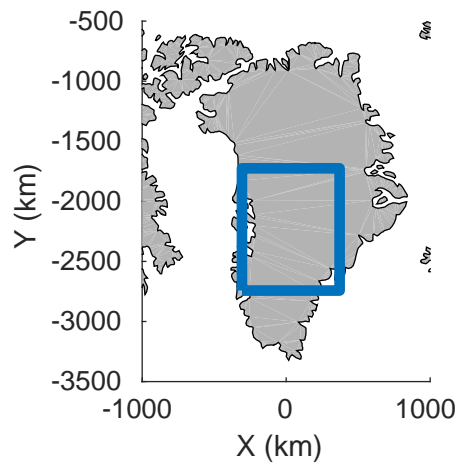
rds 2019_Greenland_P3: "East Central bed Gap IS-2" 20190512_01_013: 13:15:50.3 to 13:21:53.8 GPS






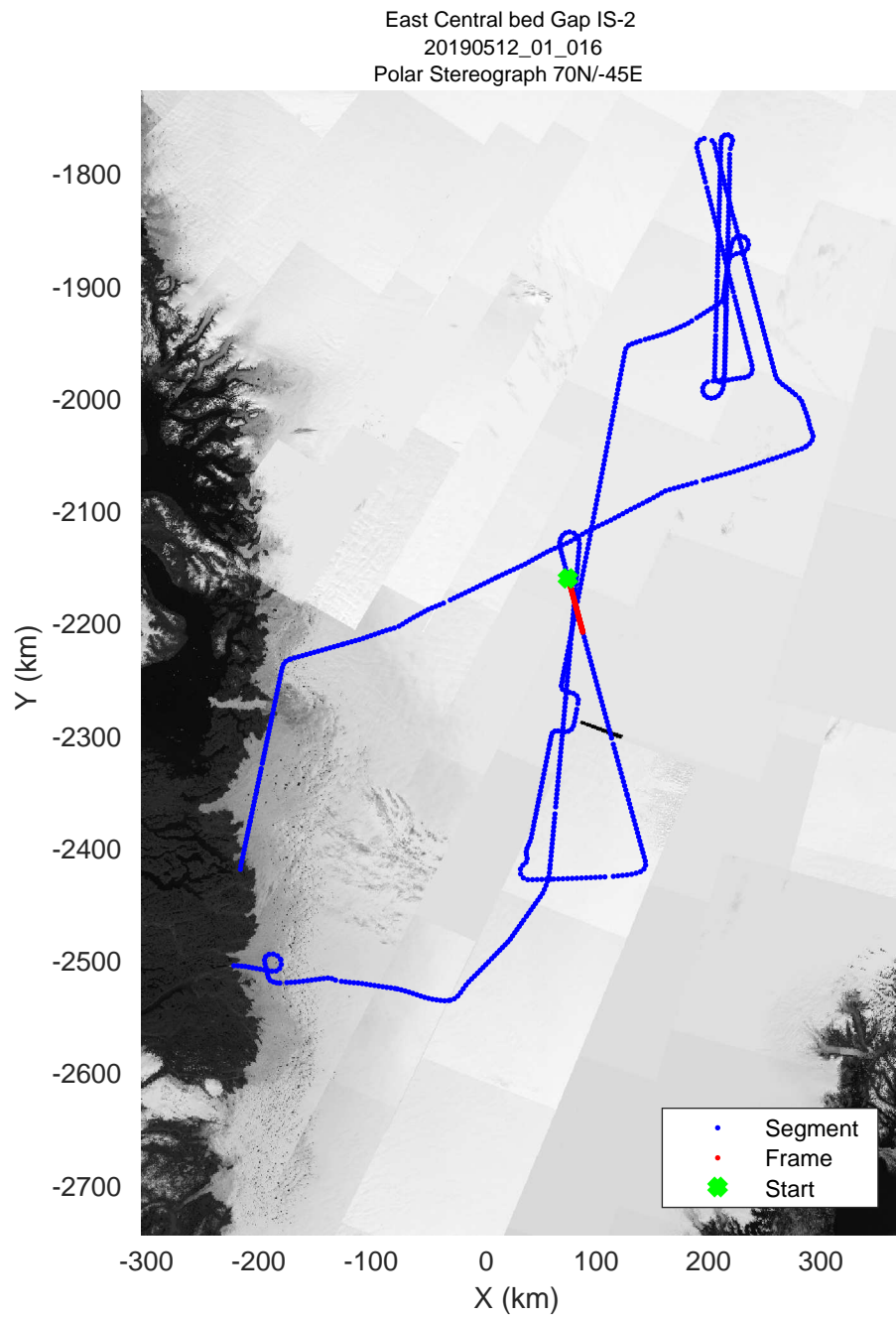
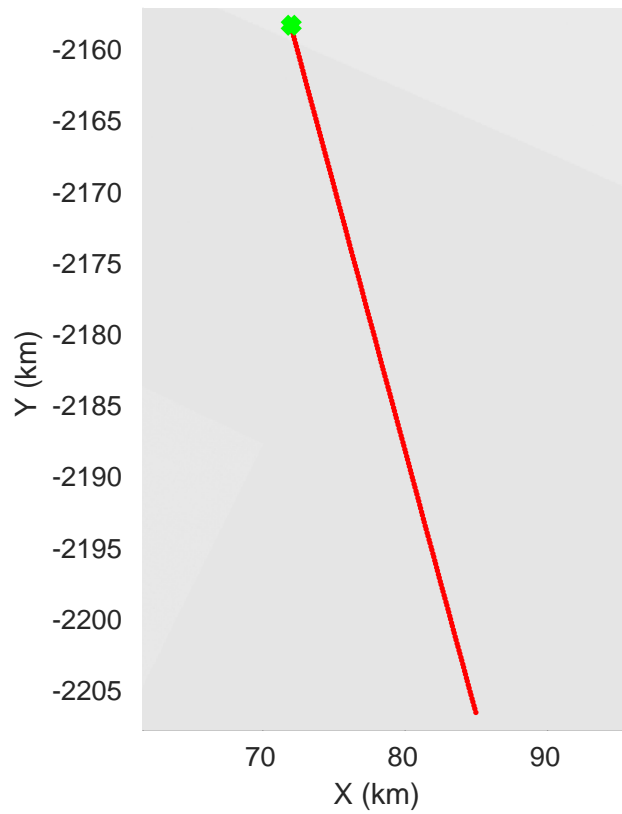
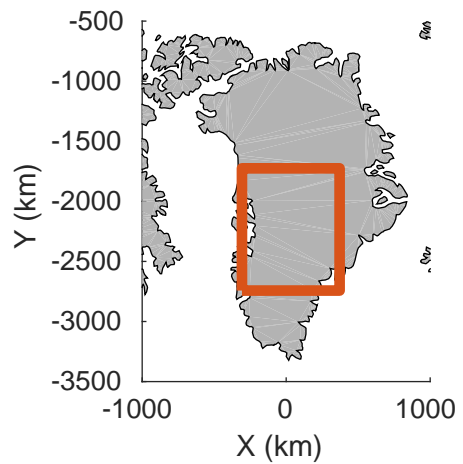
rds 2019_Greenland_P3: "East Central bed Gap IS-2" 20190512_01_014: 13:21:54.1 to 13:27:56.1 GPS






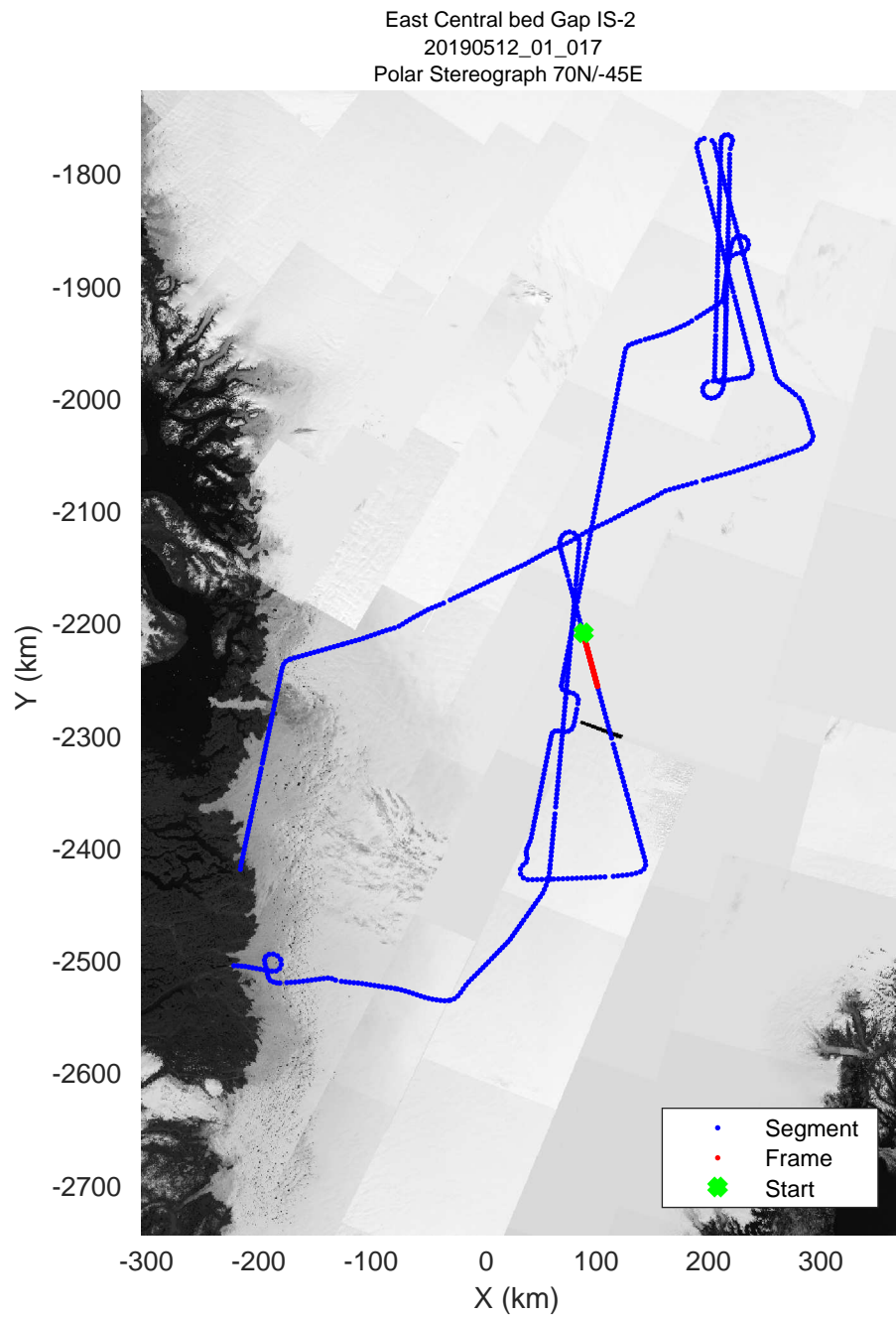
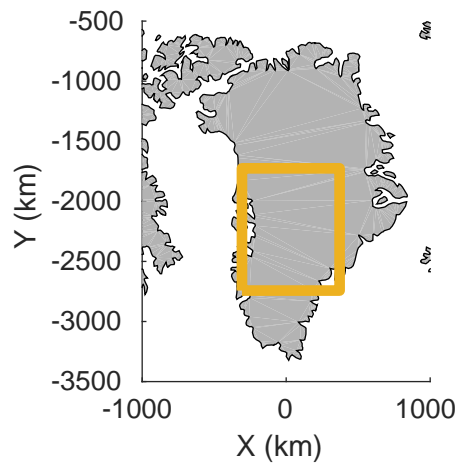
rds 2019_Greenland_P3: "East Central bed Gap IS-2" 20190512_01_015: 13:27:56.4 to 13:34:24.0 GPS






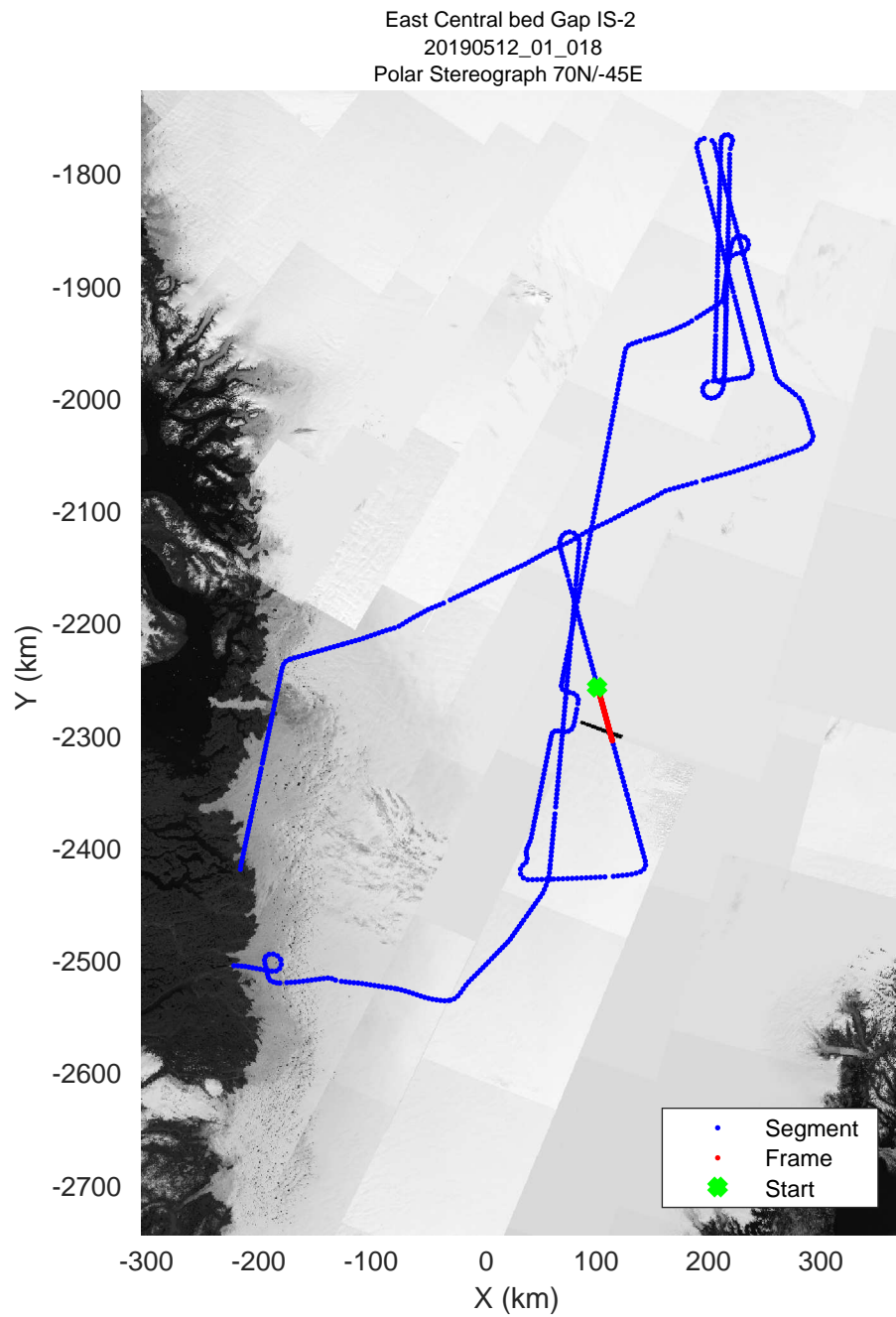
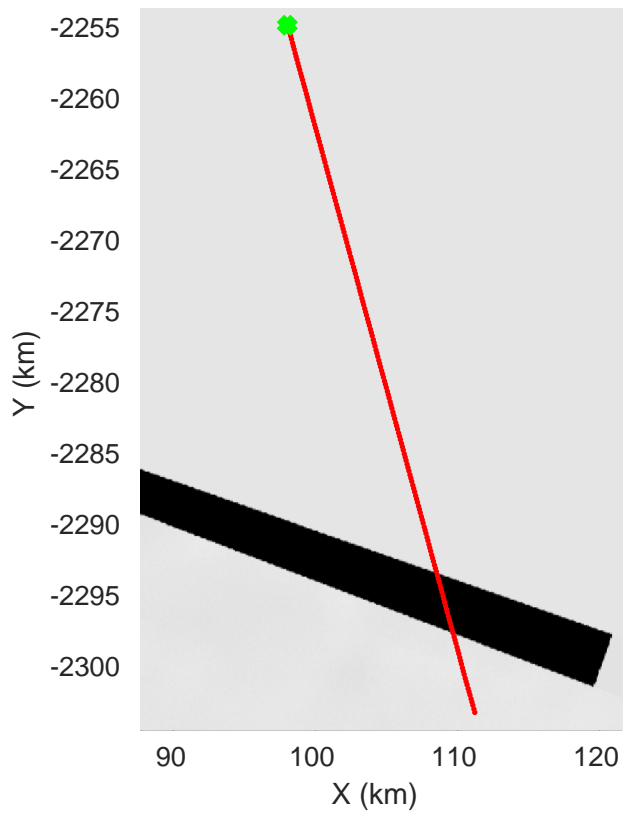
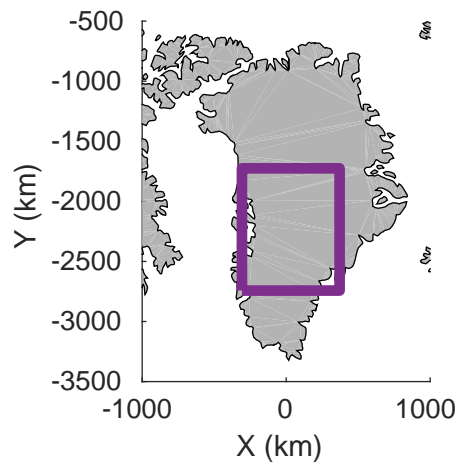
rds 2019_Greenland_P3: "East Central bed Gap IS-2" 20190512_01_016: 13:34:24.3 to 13:40:30.8 GPS






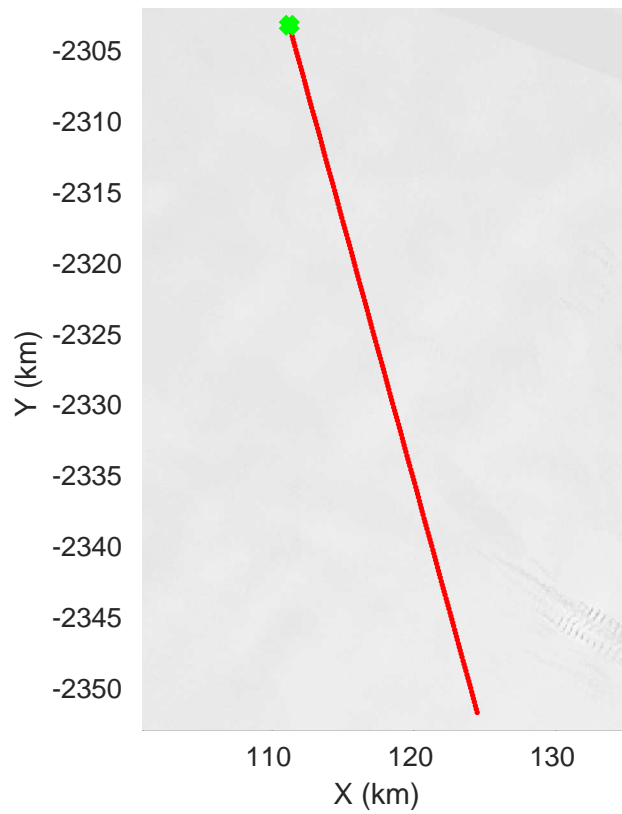
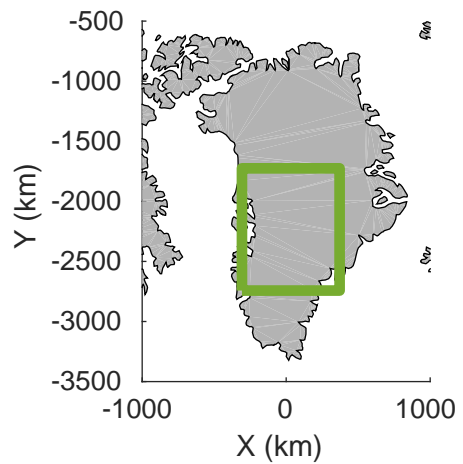
rds 2019_Greenland_P3: "East Central bed Gap IS-2" 20190512_01_017: 13:40:31.1 to 13:46:33.7 GPS






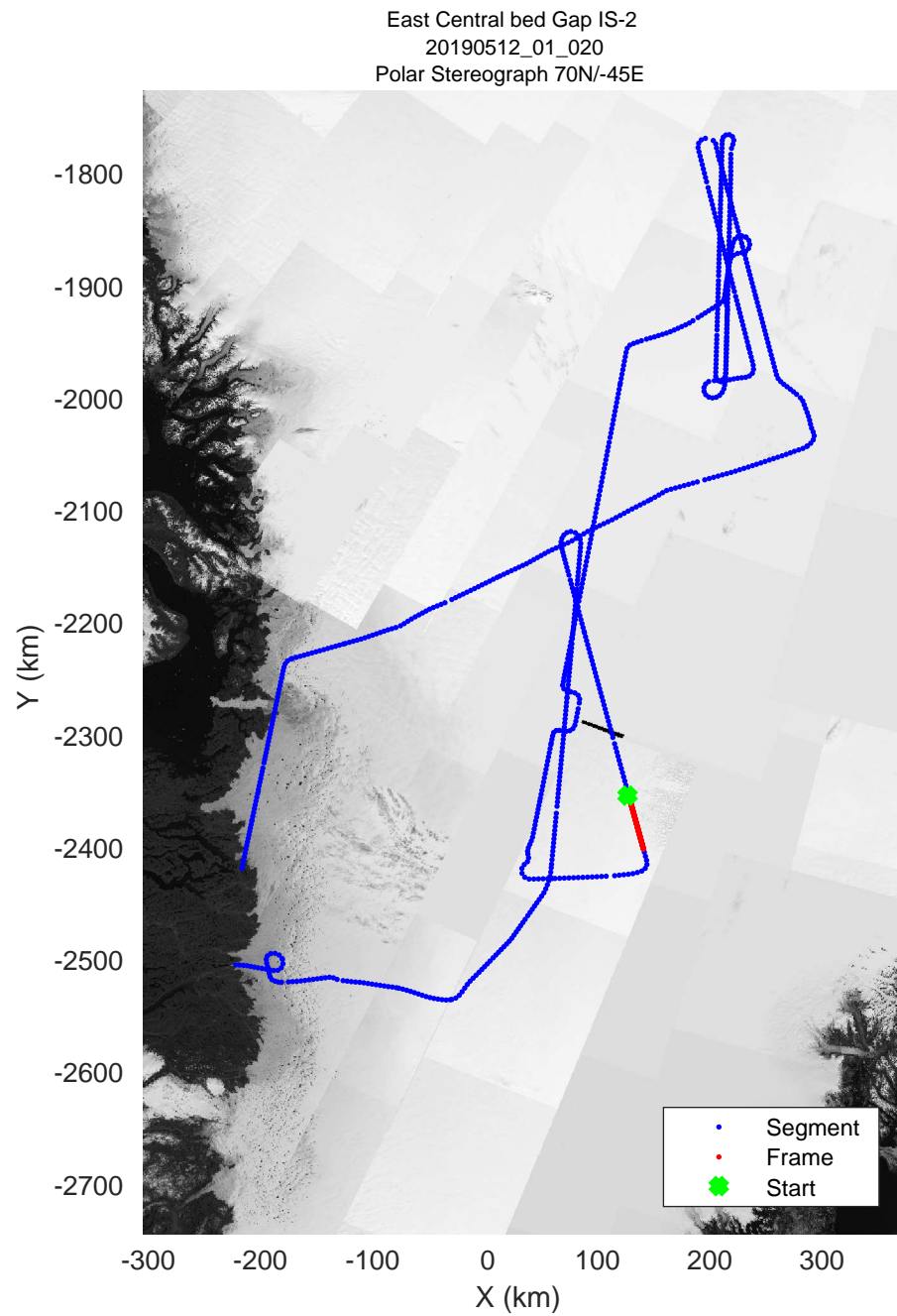
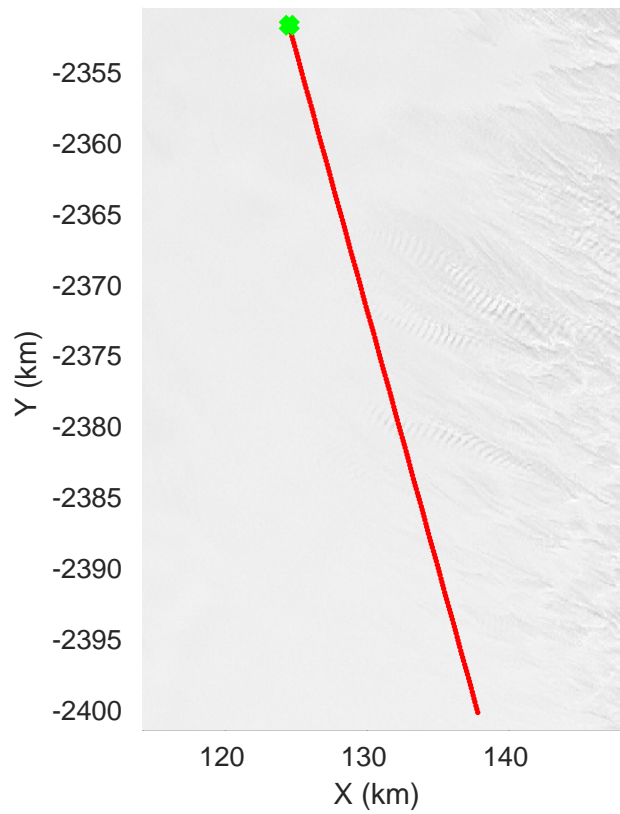
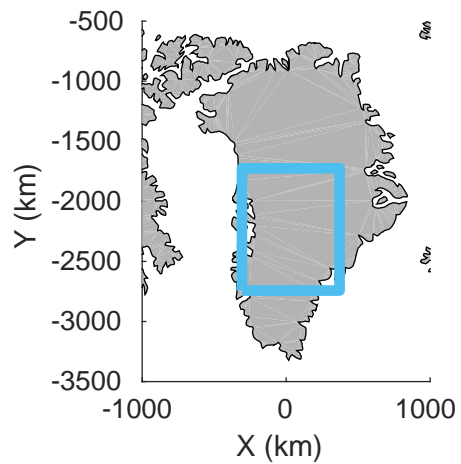
rds 2019_Greenland_P3: "East Central bed Gap IS-2" 20190512_01_018: 13:46:34.0 to 13:52:31.3 GPS






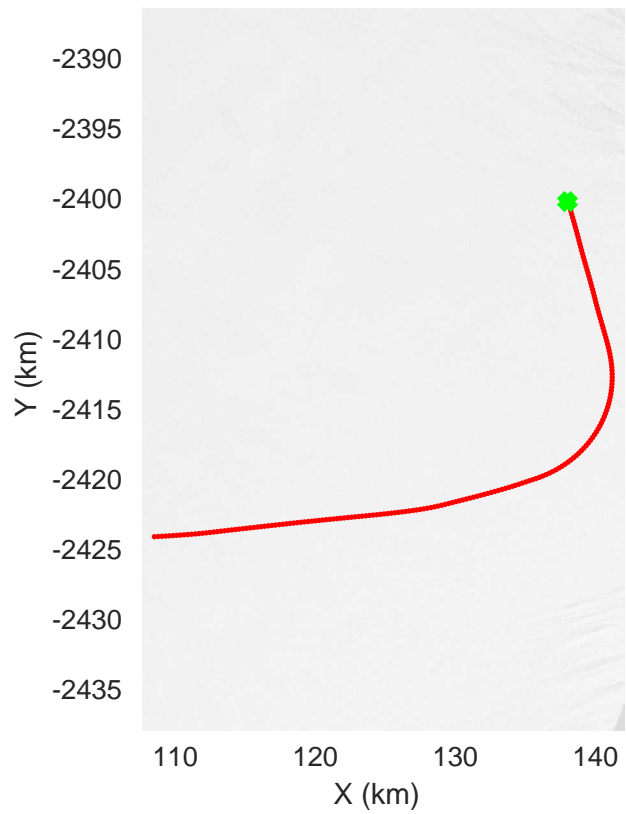
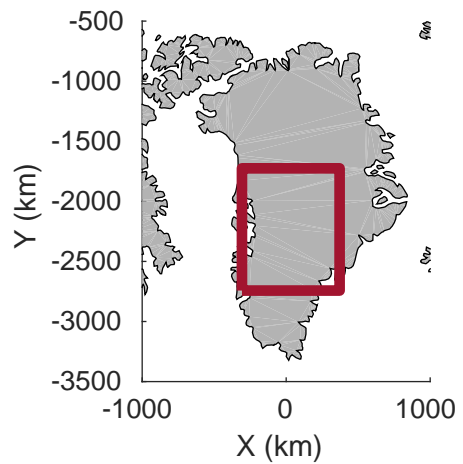
rds 2019_Greenland_P3: "East Central bed Gap IS-2" 20190512_01_019: 13:52:31.5 to 13:58:22.3 GPS






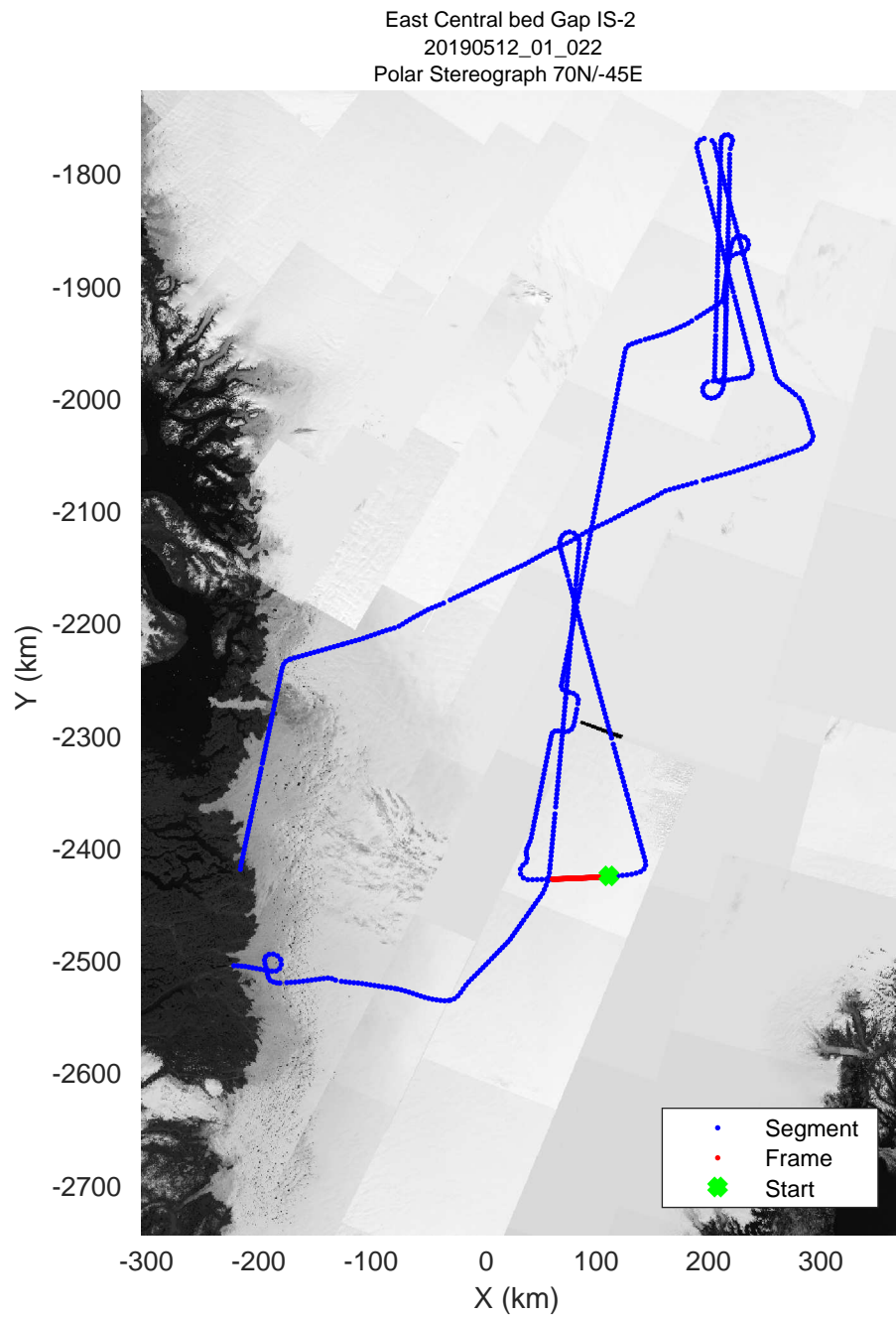
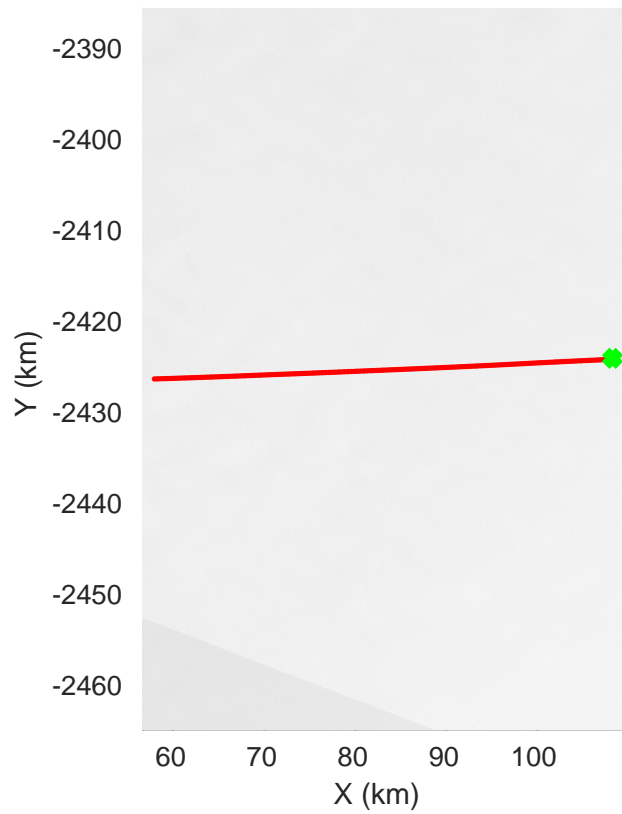
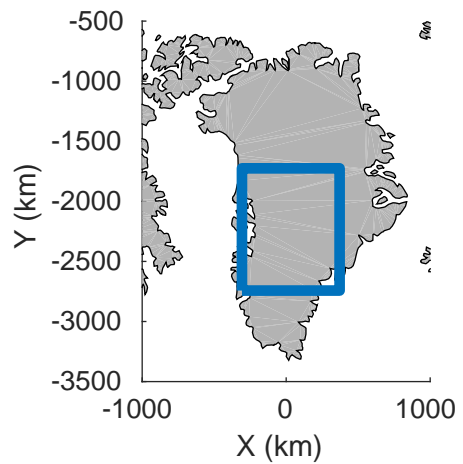
rds 2019_Greenland_P3: "East Central bed Gap IS-2" 20190512_01_020: 13:58:22.6 to 14:04:14.4 GPS






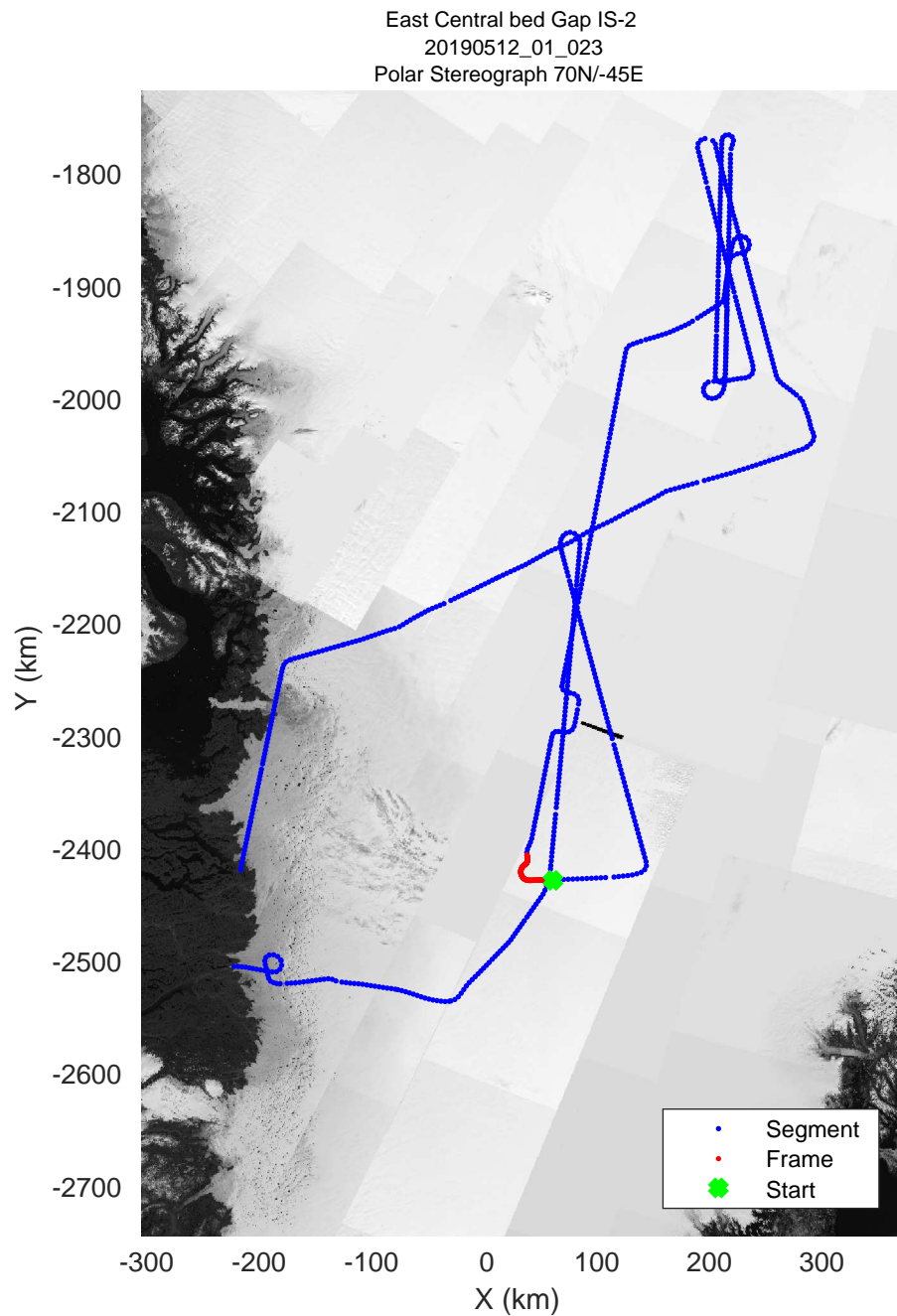
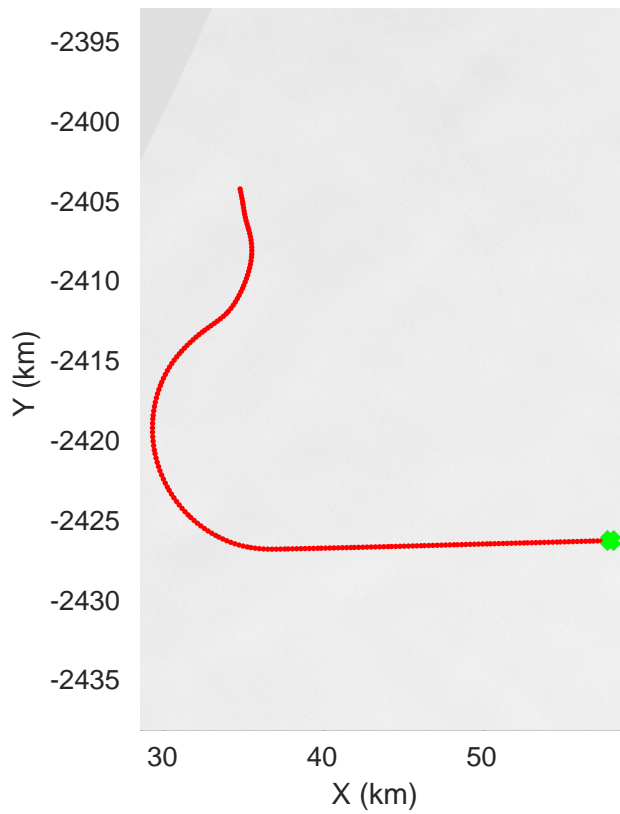
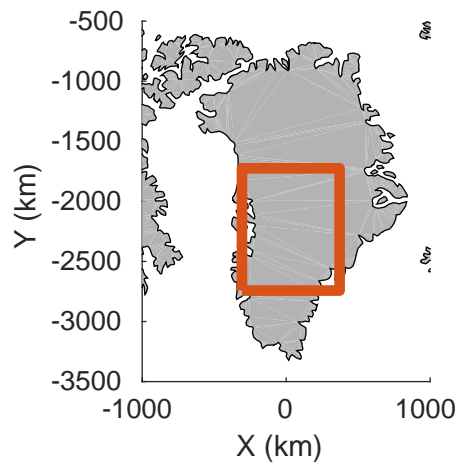
rds 2019_Greenland_P3: "East Central bed Gap IS-2" 20190512_01_021: 14:04:14.7 to 14:09:52.7 GPS






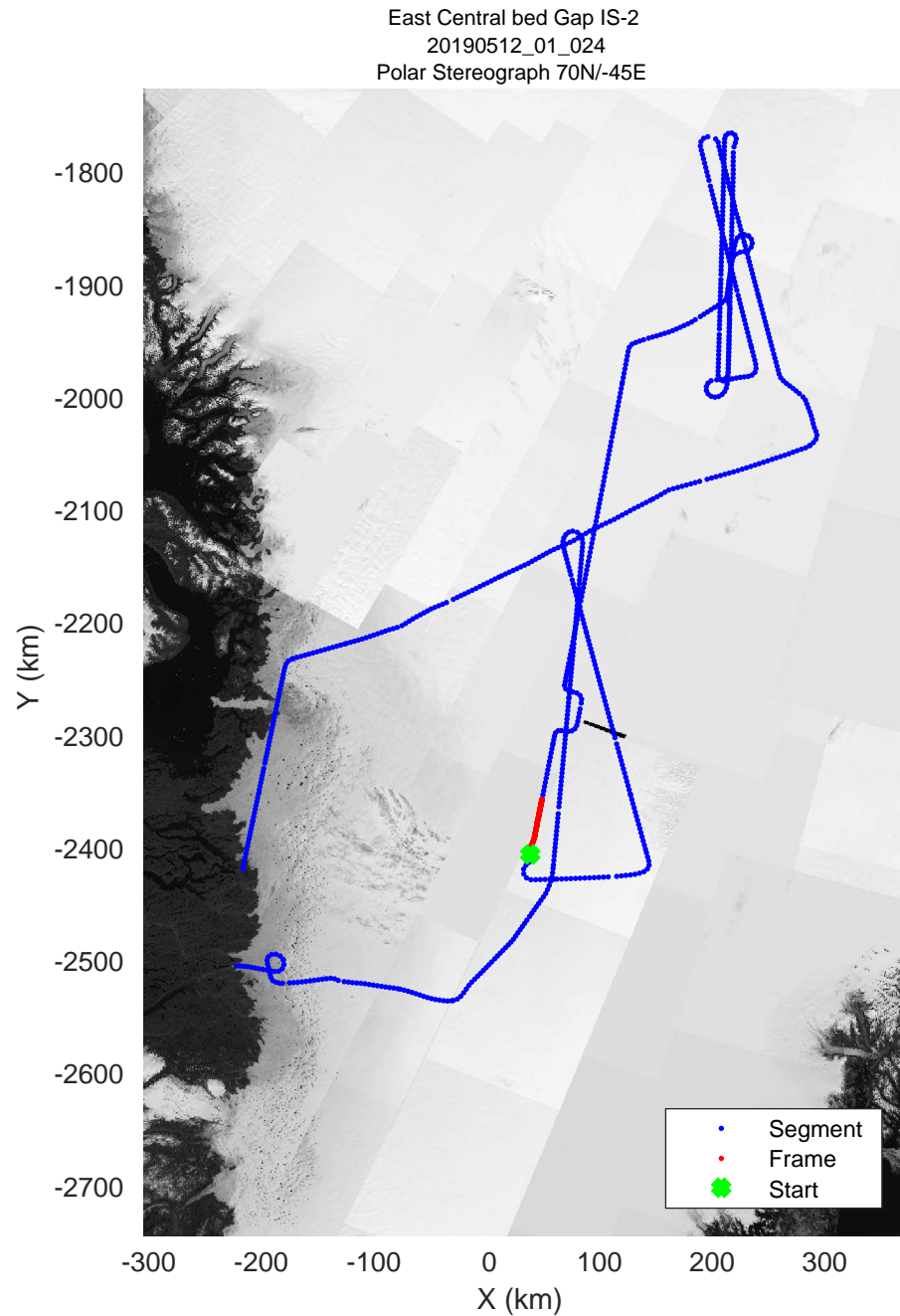
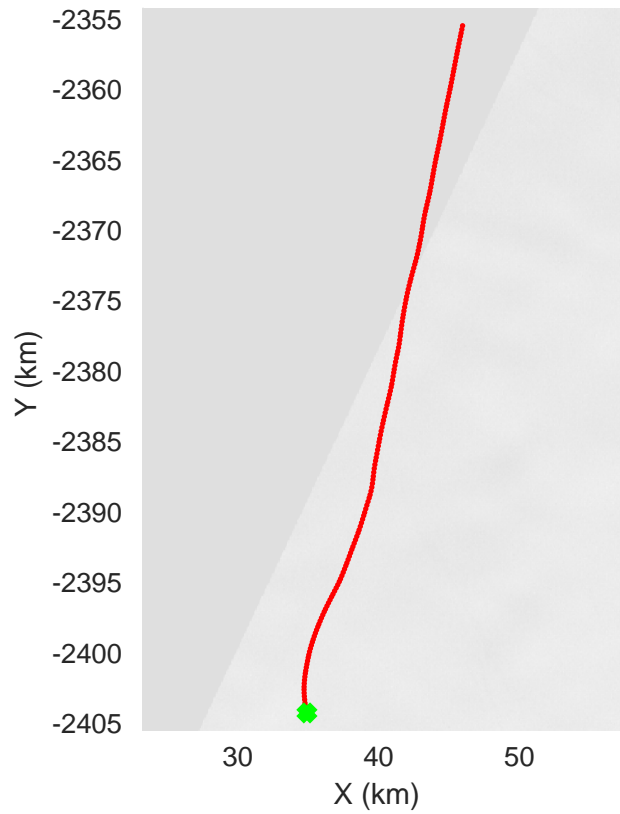
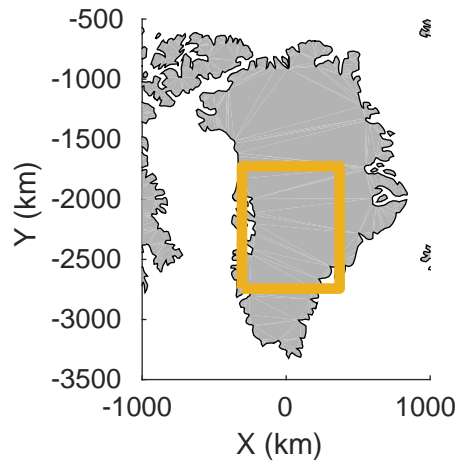
rds 2019_Greenland_P3: "East Central bed Gap IS-2" 20190512_01_022: 14:09:52.9 to 14:15:16.2 GPS






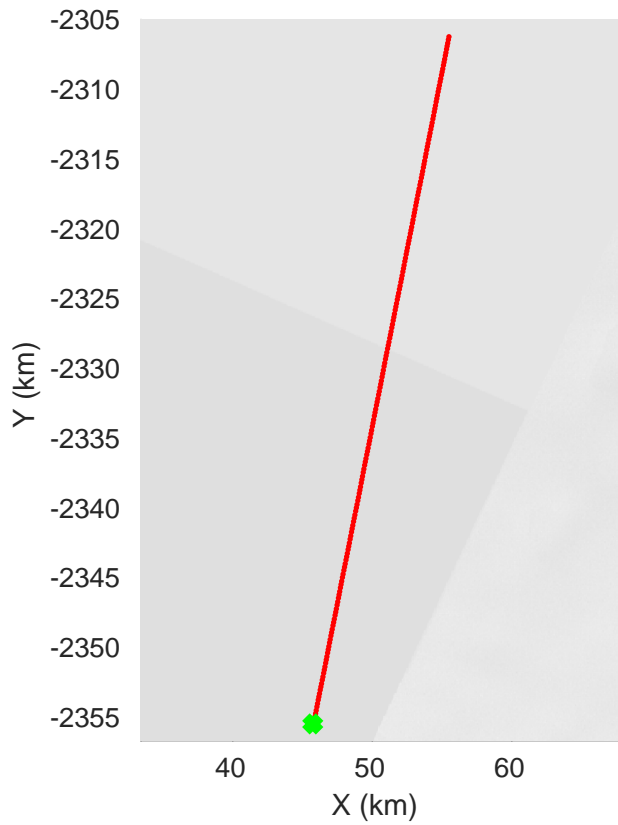
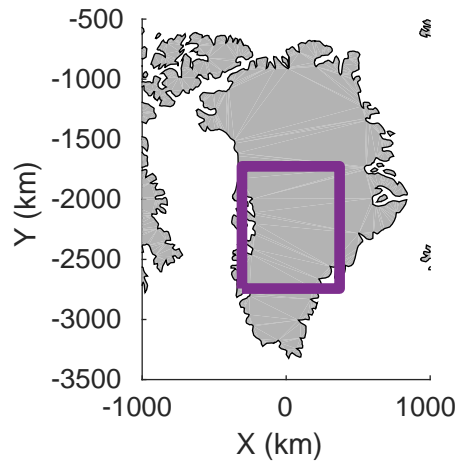
rds 2019_Greenland_P3: "East Central bed Gap IS-2" 20190512_01_023: 14:15:16.5 to 14:20:47.9 GPS






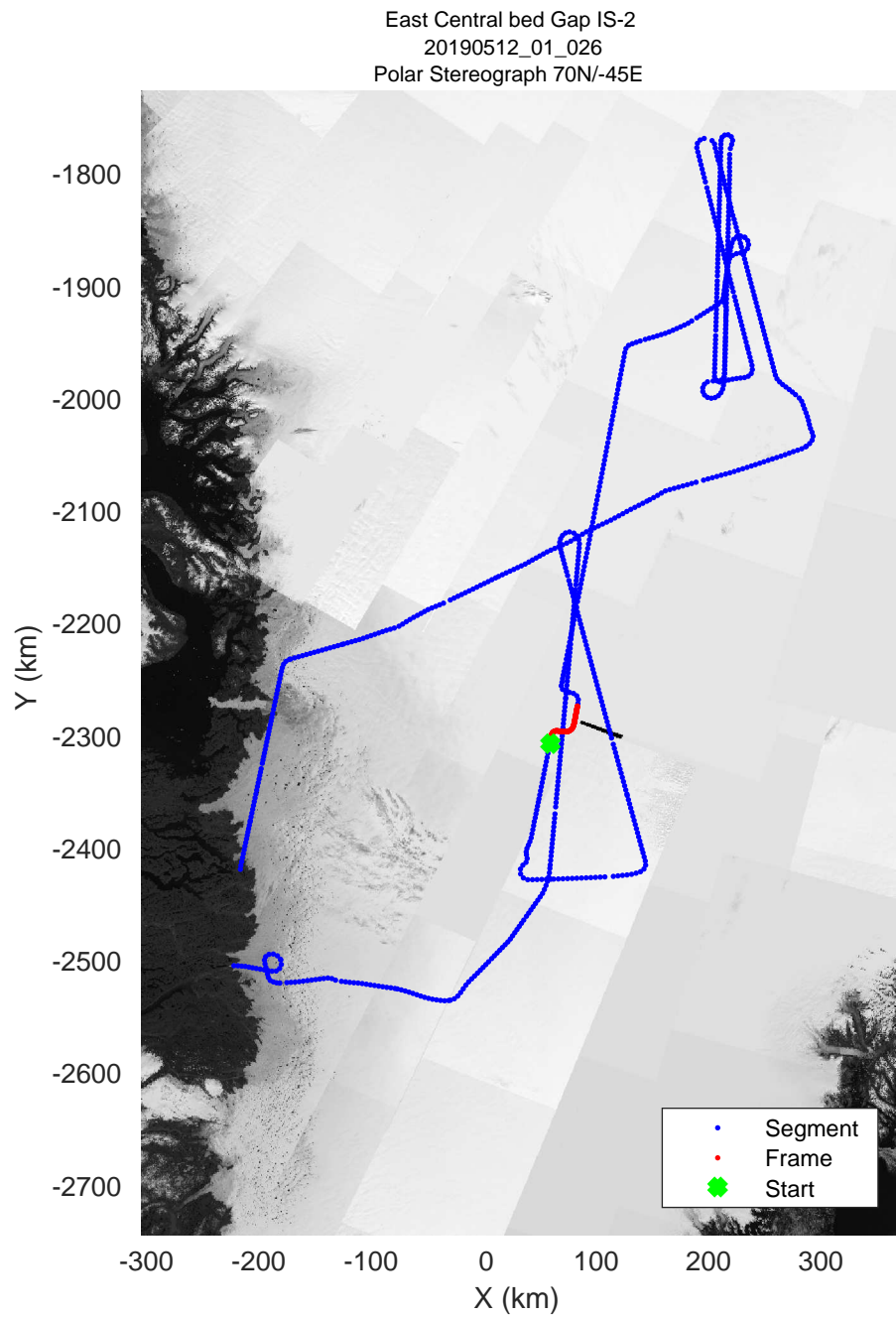
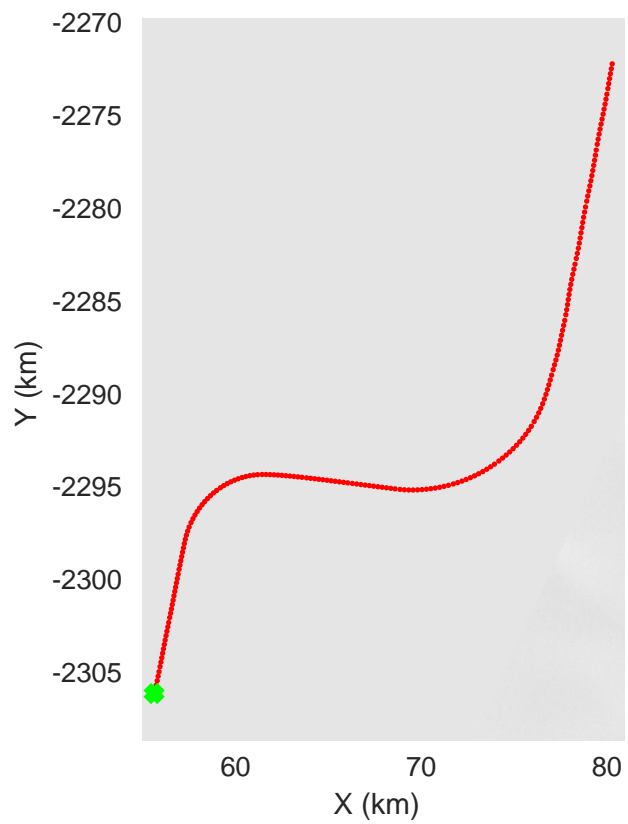
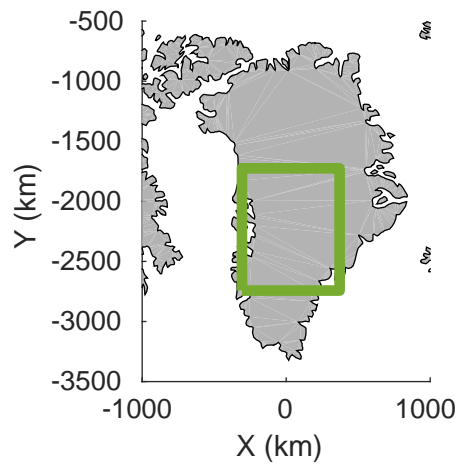
rds 2019_Greenland_P3: "East Central bed Gap IS-2" 20190512_01_024: 14:20:48.2 to 14:27:11.5 GPS






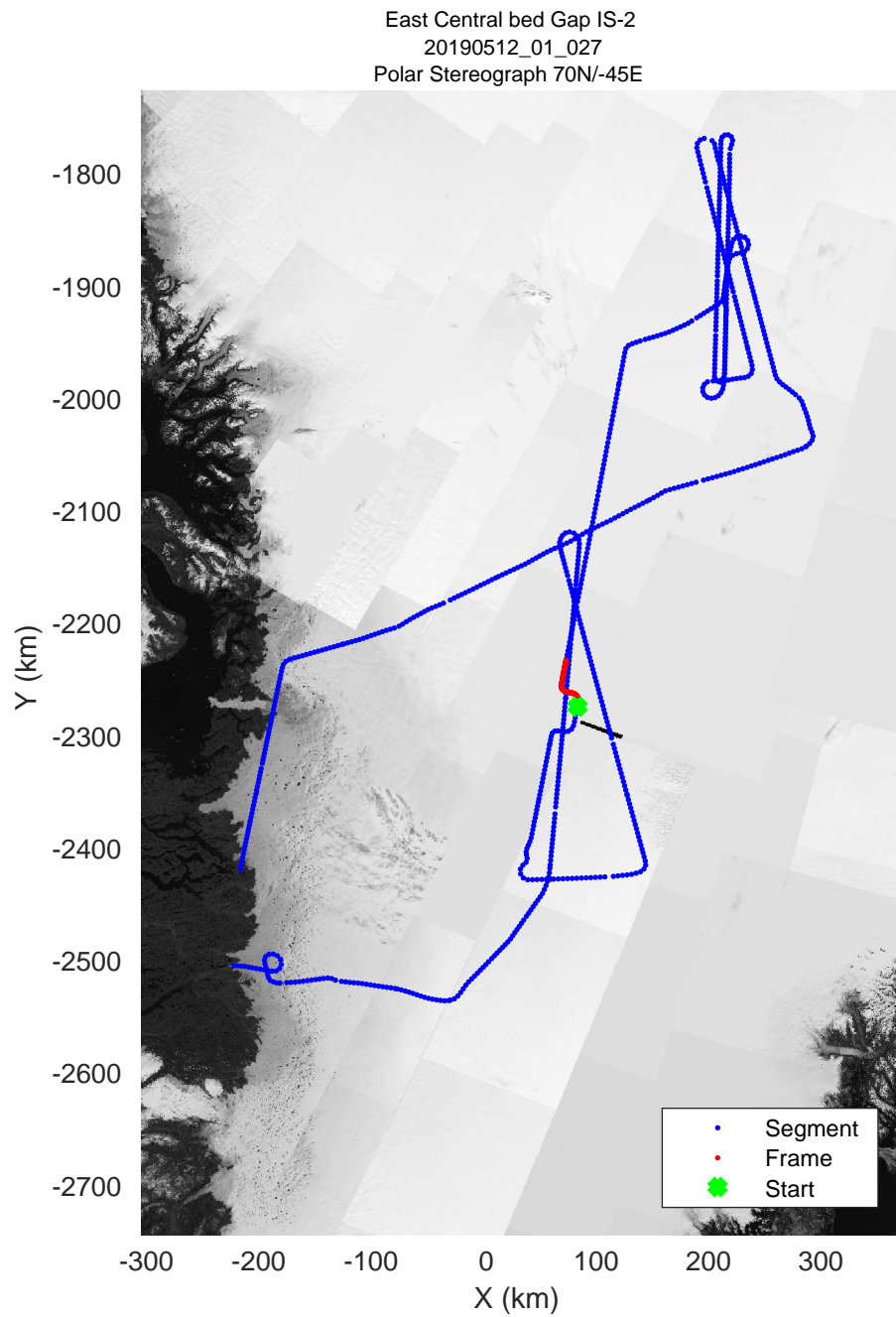
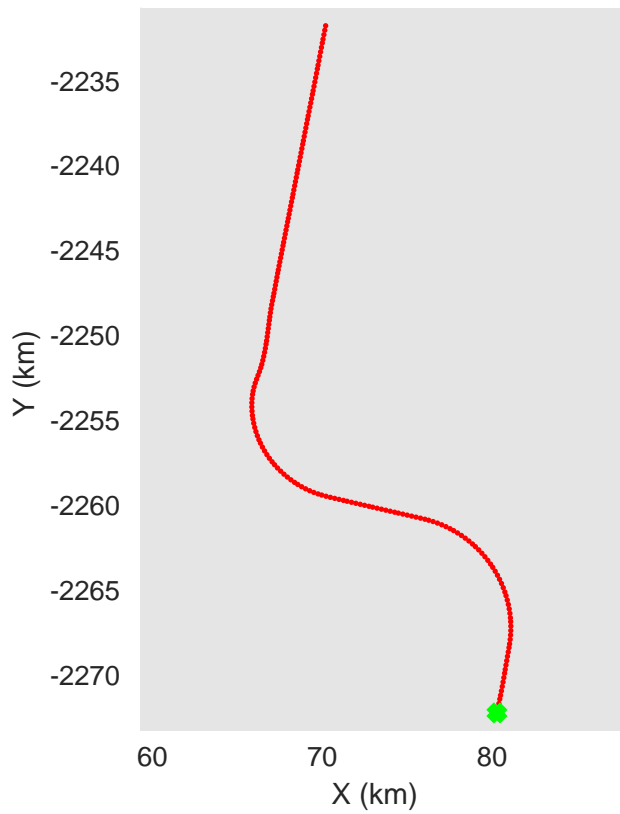
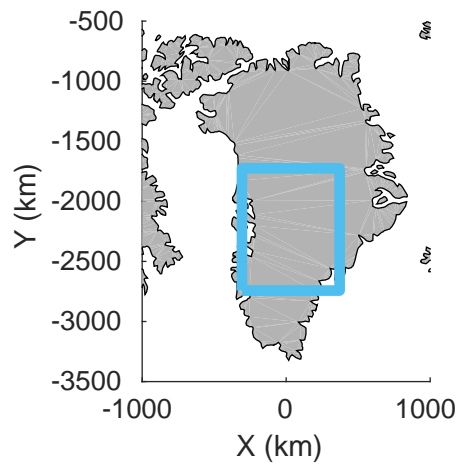
rds 2019_Greenland_P3: "East Central bed Gap IS-2" 20190512_01_025: 14:27:11.8 to 14:33:10.7 GPS






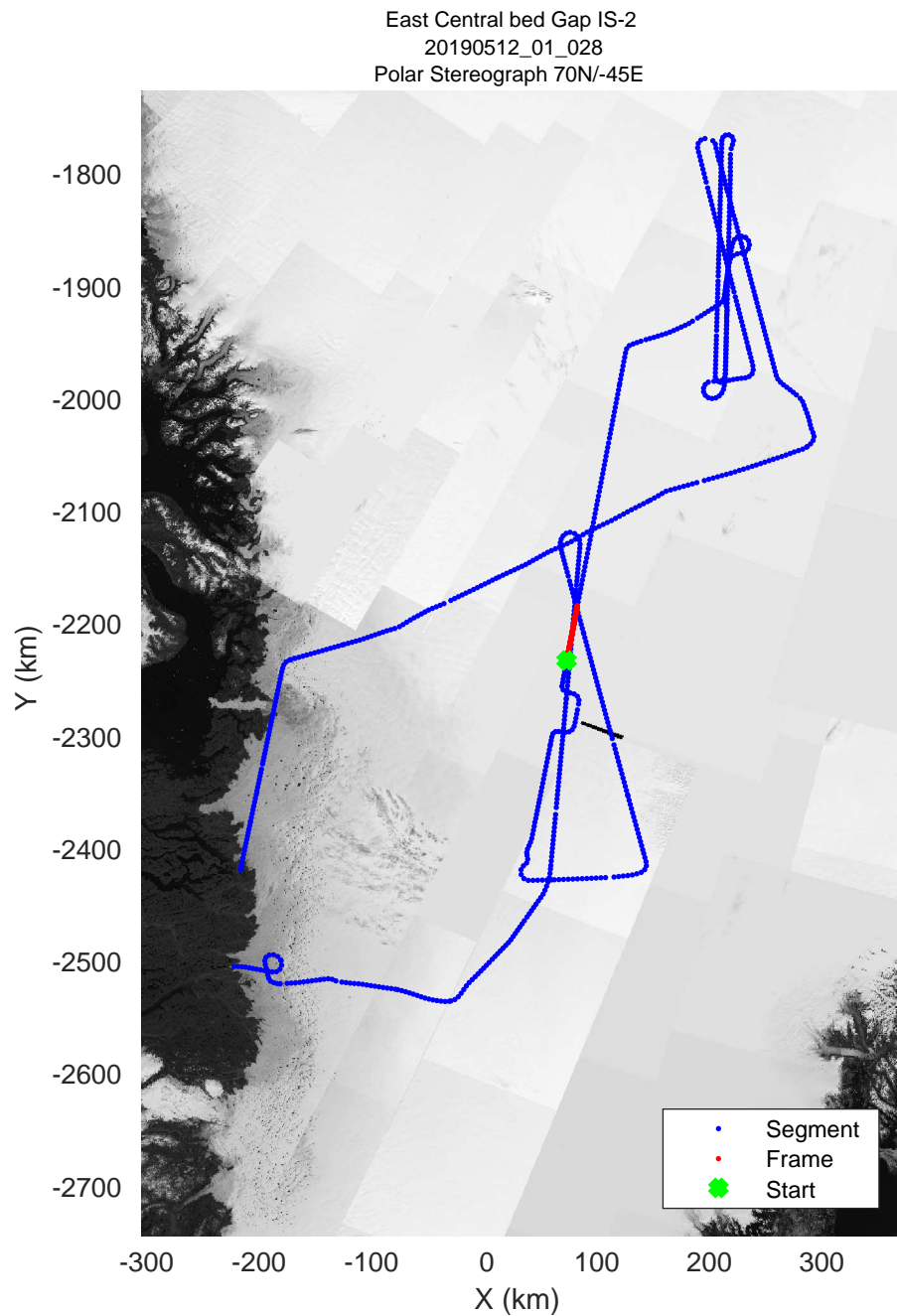
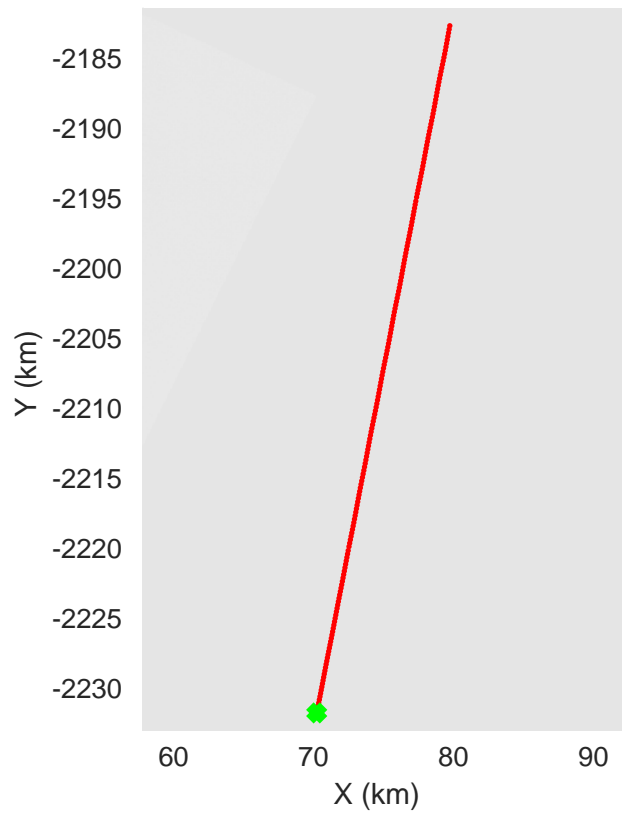
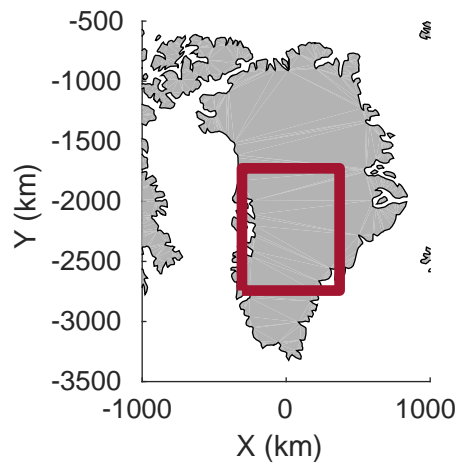
rds 2019_Greenland_P3: "East Central bed Gap IS-2" 20190512_01_026: 14:33:11.0 to 14:39:50.7 GPS






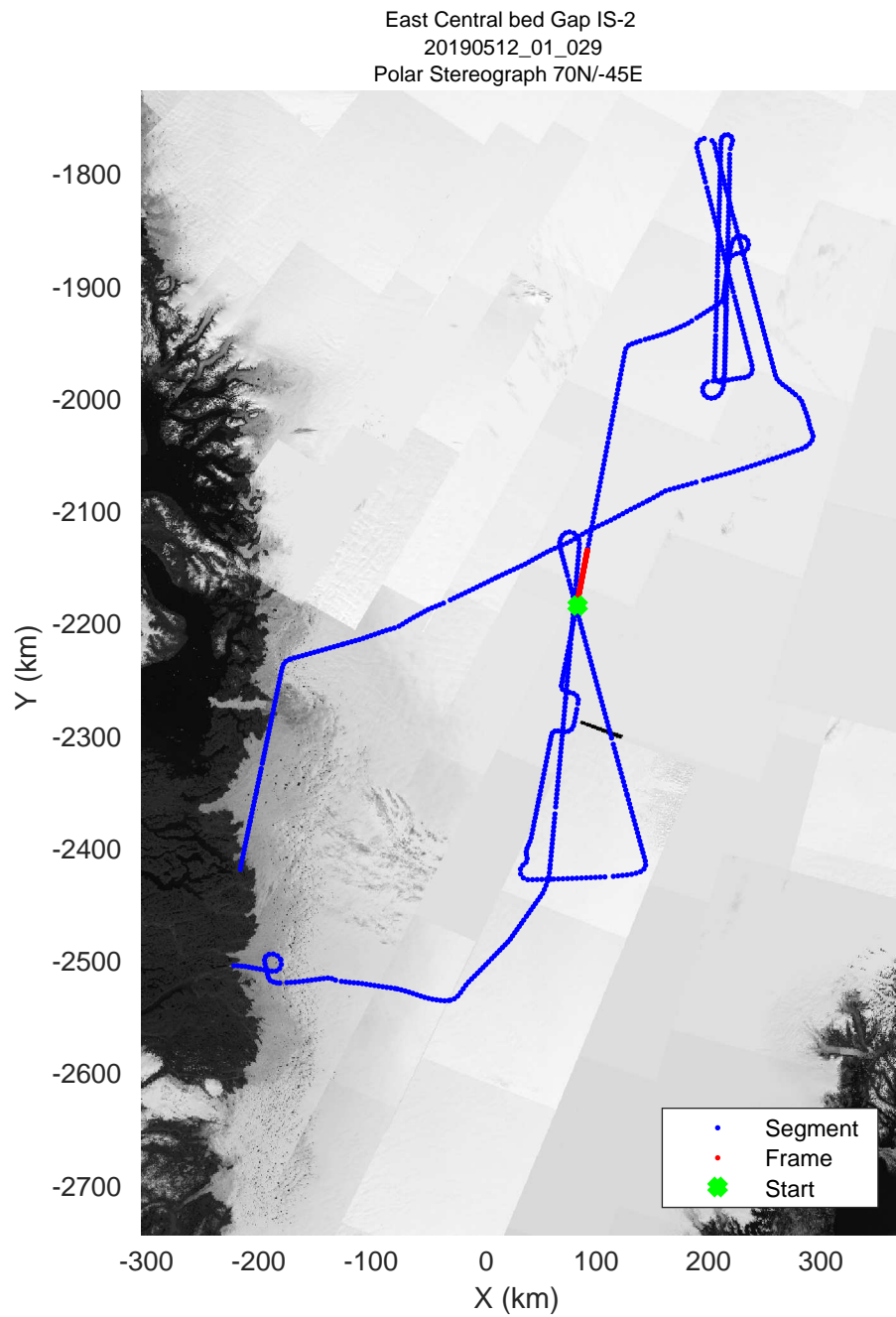
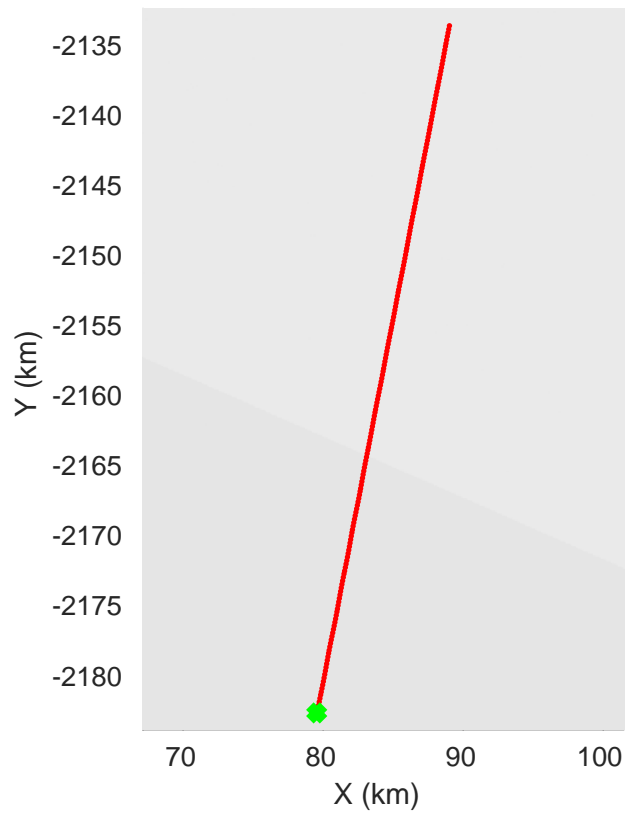
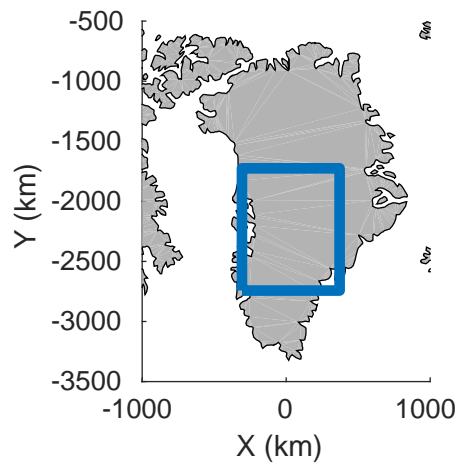
rds 2019_Greenland_P3: "East Central bed Gap IS-2" 20190512_01_027: 14:39:51.0 to 14:46:16.6 GPS






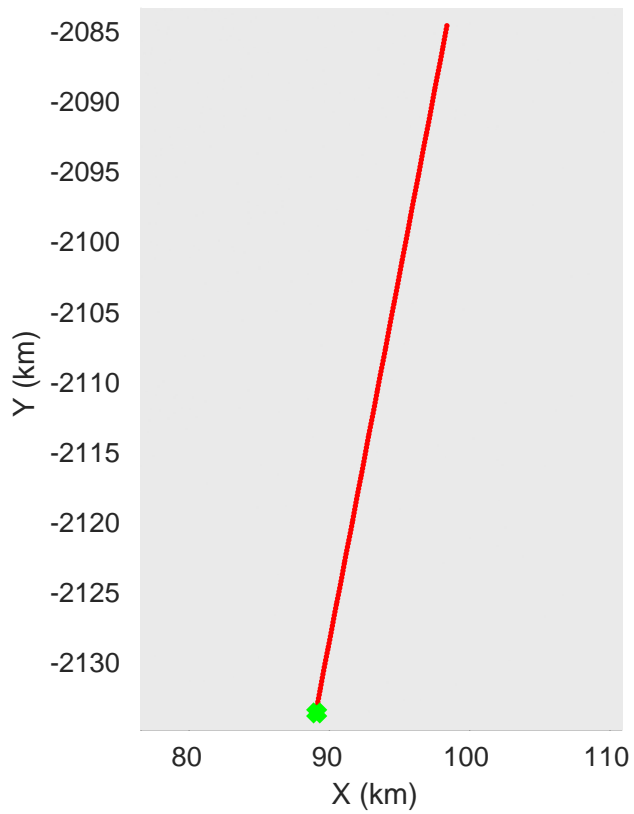
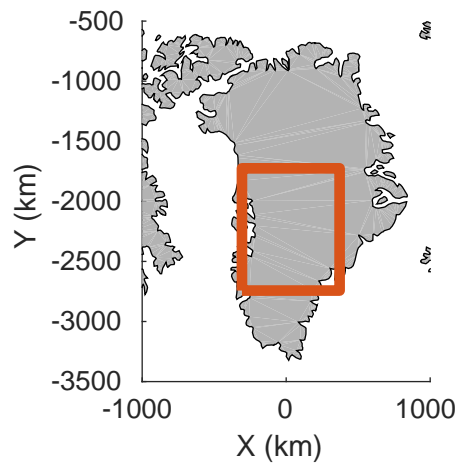
rds 2019_Greenland_P3: "East Central bed Gap IS-2" 20190512_01_028: 14:46:16.9 to 14:51:55.7 GPS






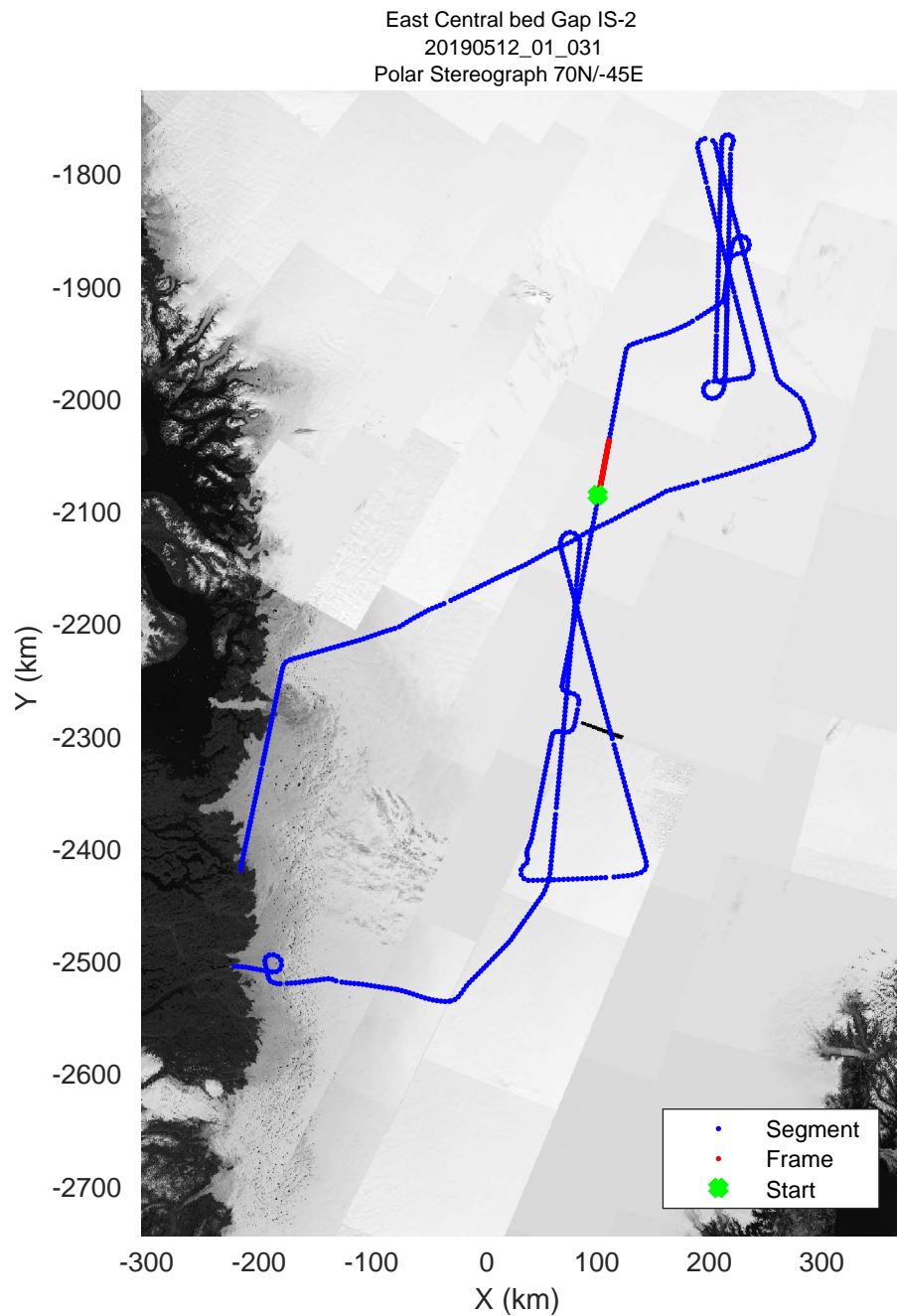
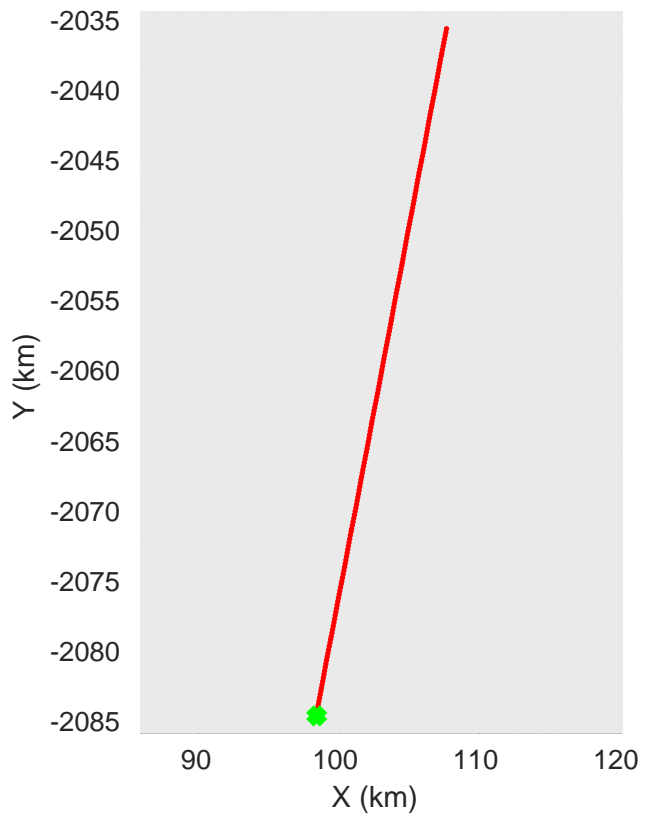
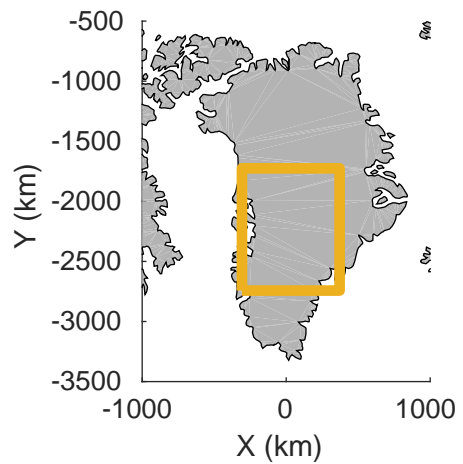
rds 2019_Greenland_P3: "East Central bed Gap IS-2" 20190512_01_029: 14:51:56.0 to 14:57:29.4 GPS






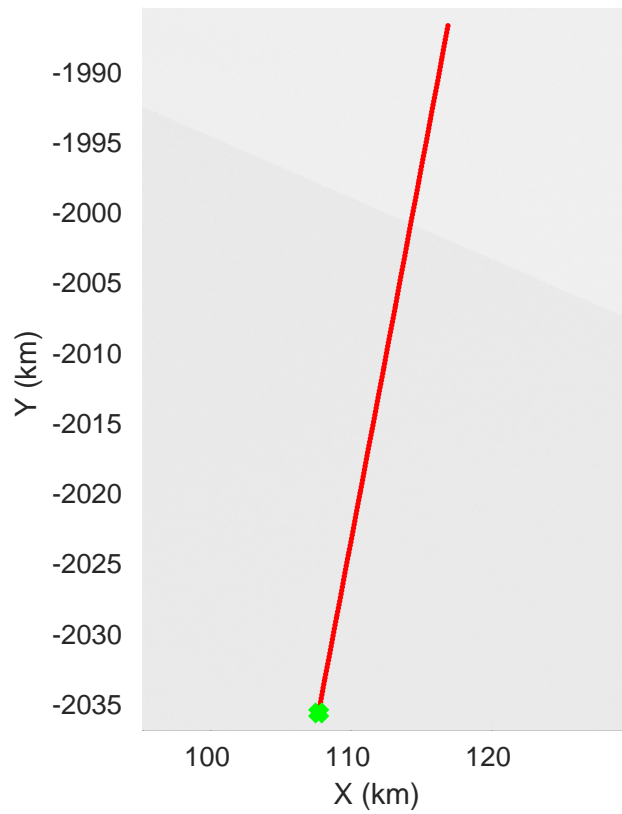
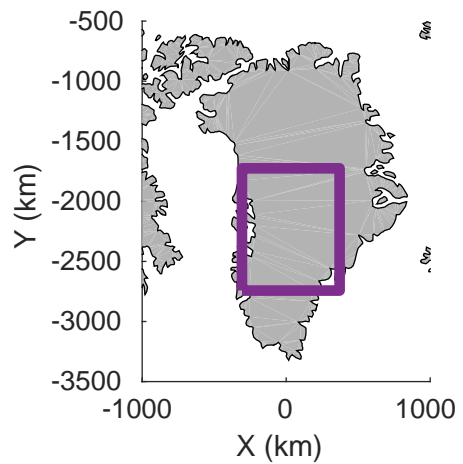
rds 2019_Greenland_P3: "East Central bed Gap IS-2" 20190512_01_030: 14:57:29.7 to 15:03:03.4 GPS






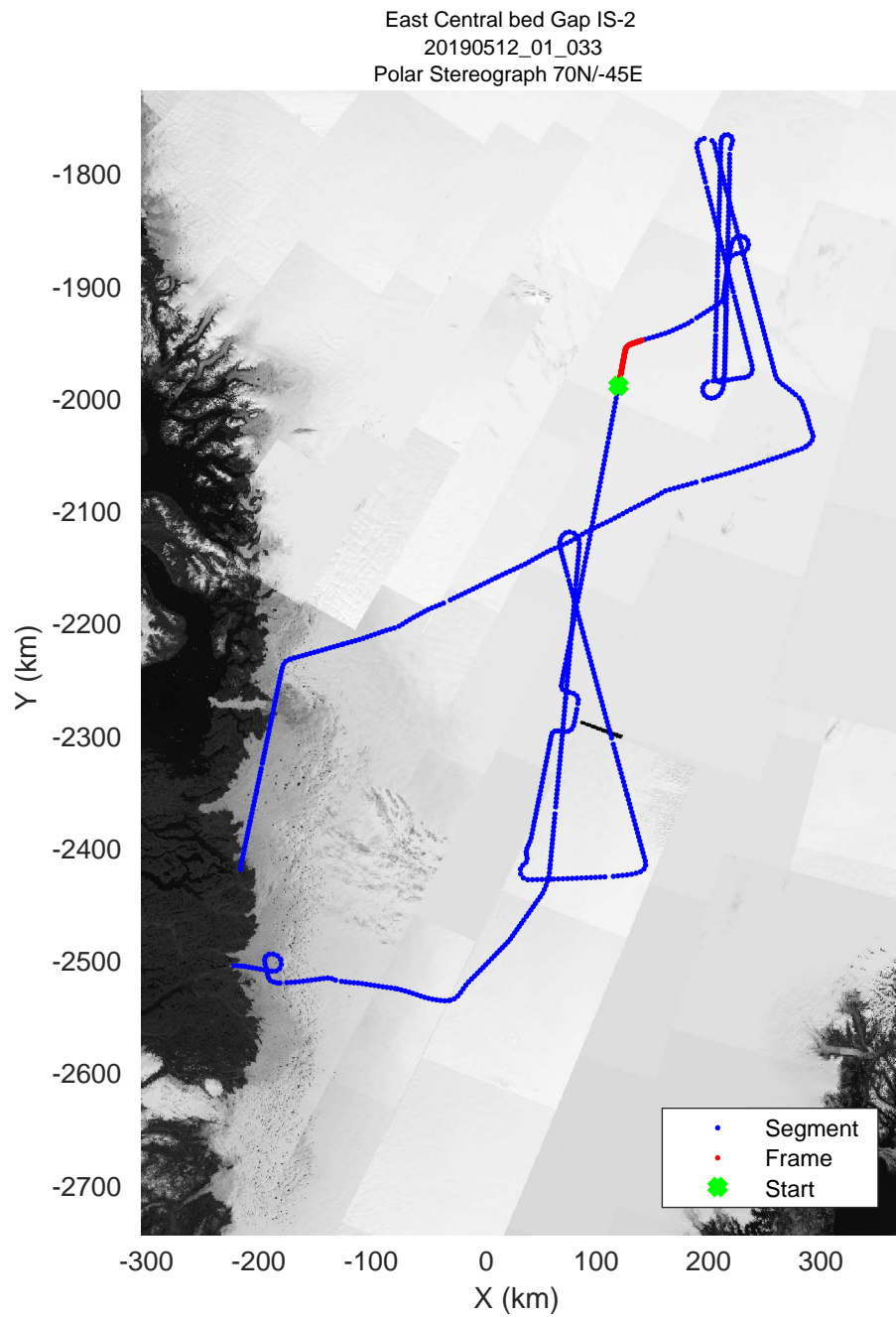
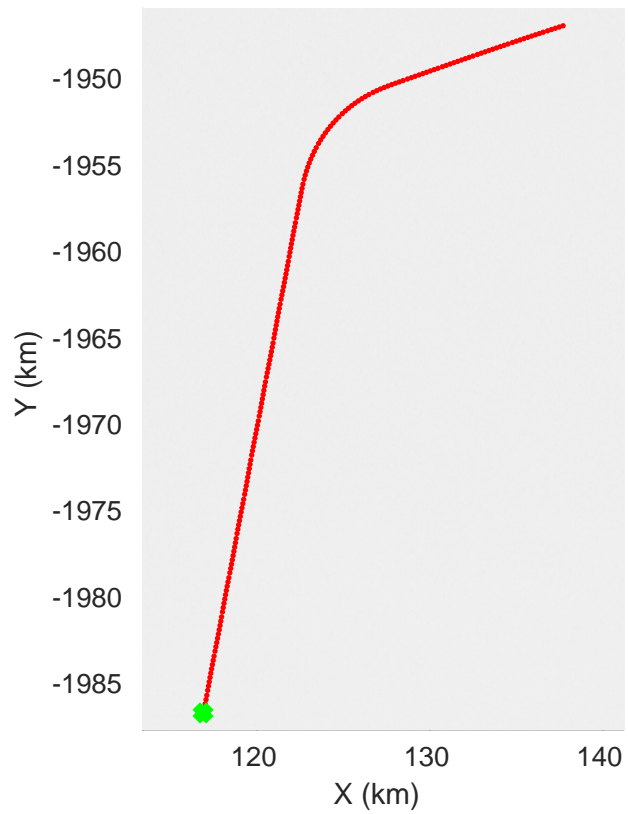
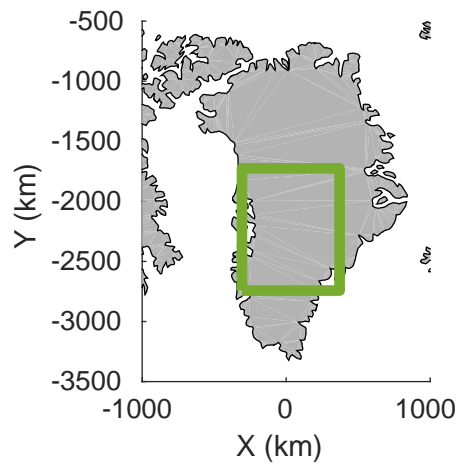
rds 2019_Greenland_P3: "East Central bed Gap IS-2" 20190512_01_031: 15:03:03.7 to 15:08:38.3 GPS






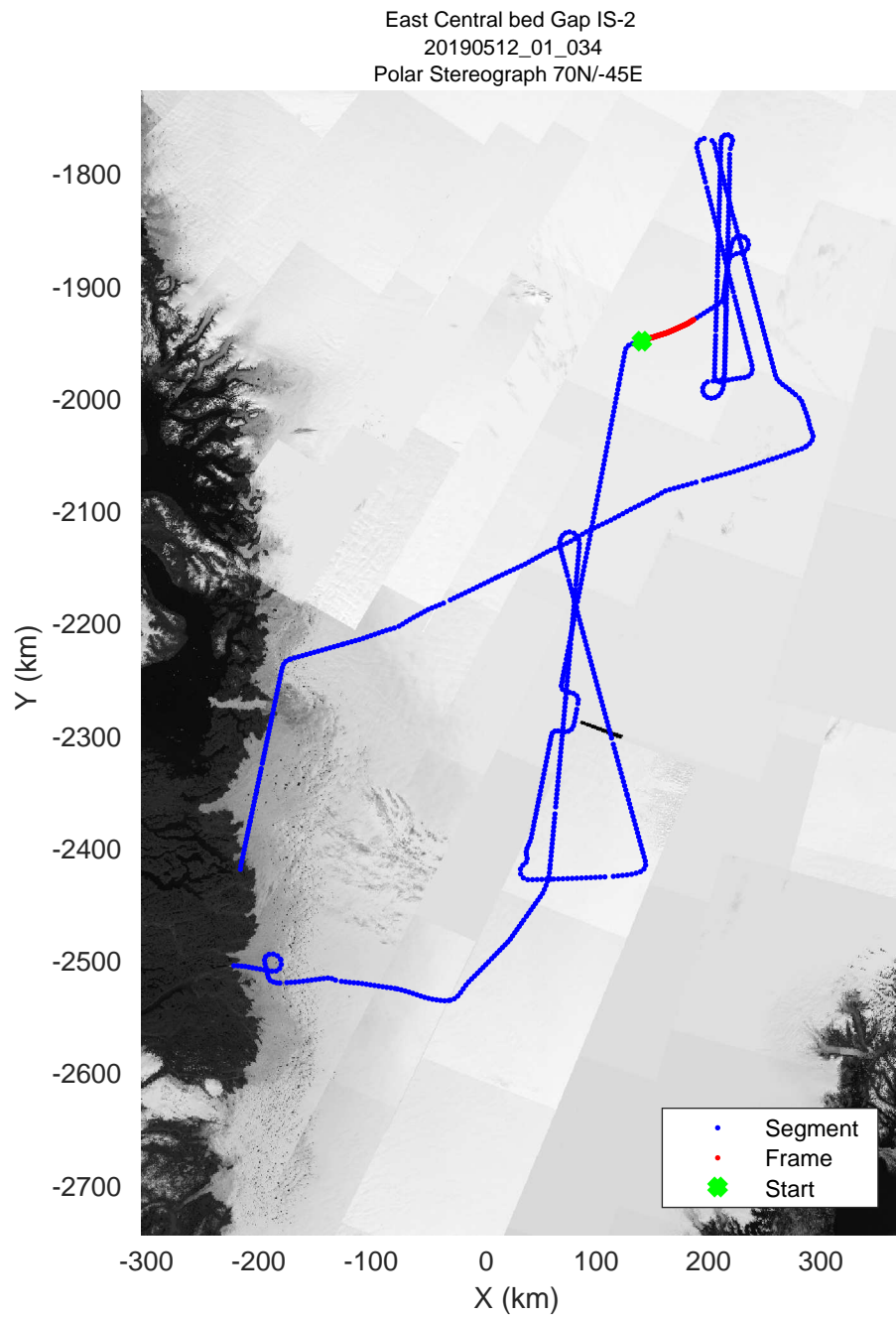
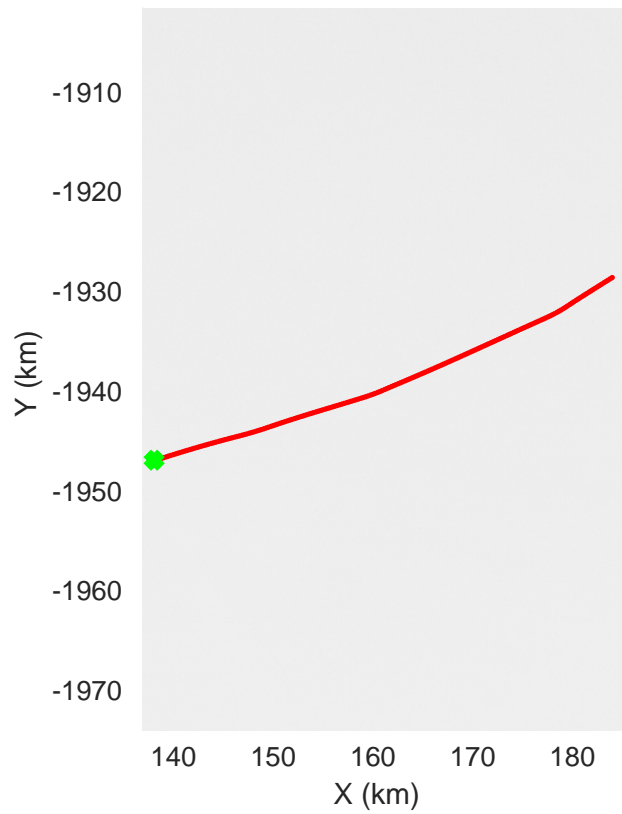
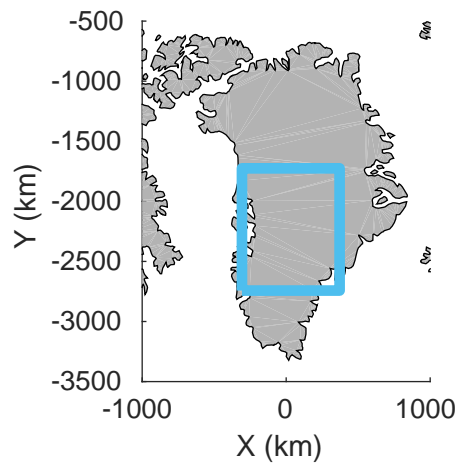
rds 2019_Greenland_P3: "East Central bed Gap IS-2" 20190512_01_032: 15:08:38.6 to 15:14:13.7 GPS






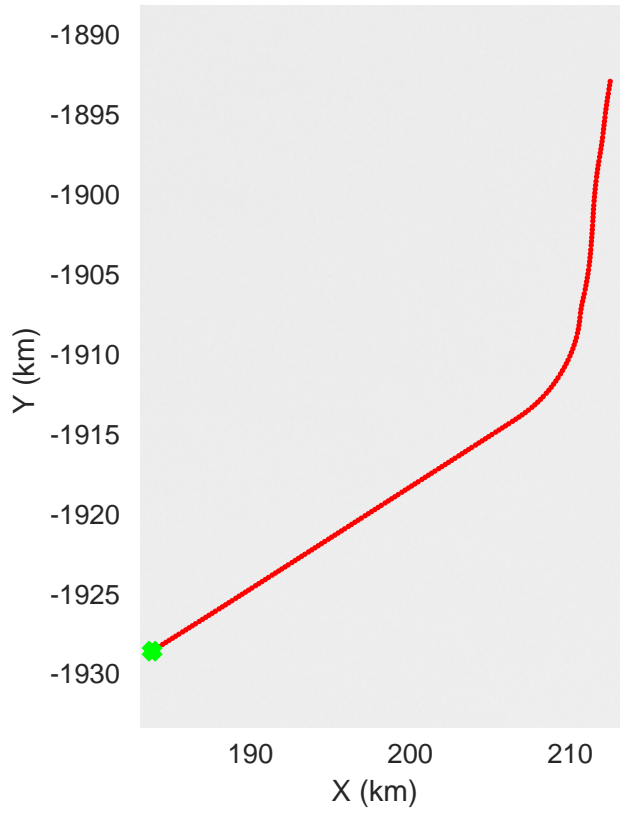
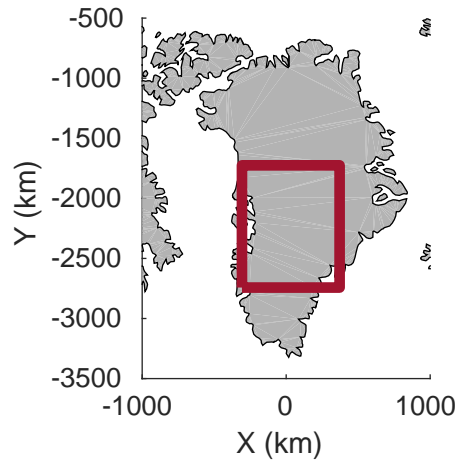
rds 2019_Greenland_P3: "East Central bed Gap IS-2" 20190512_01_033: 15:14:14.0 to 15:19:58.5 GPS



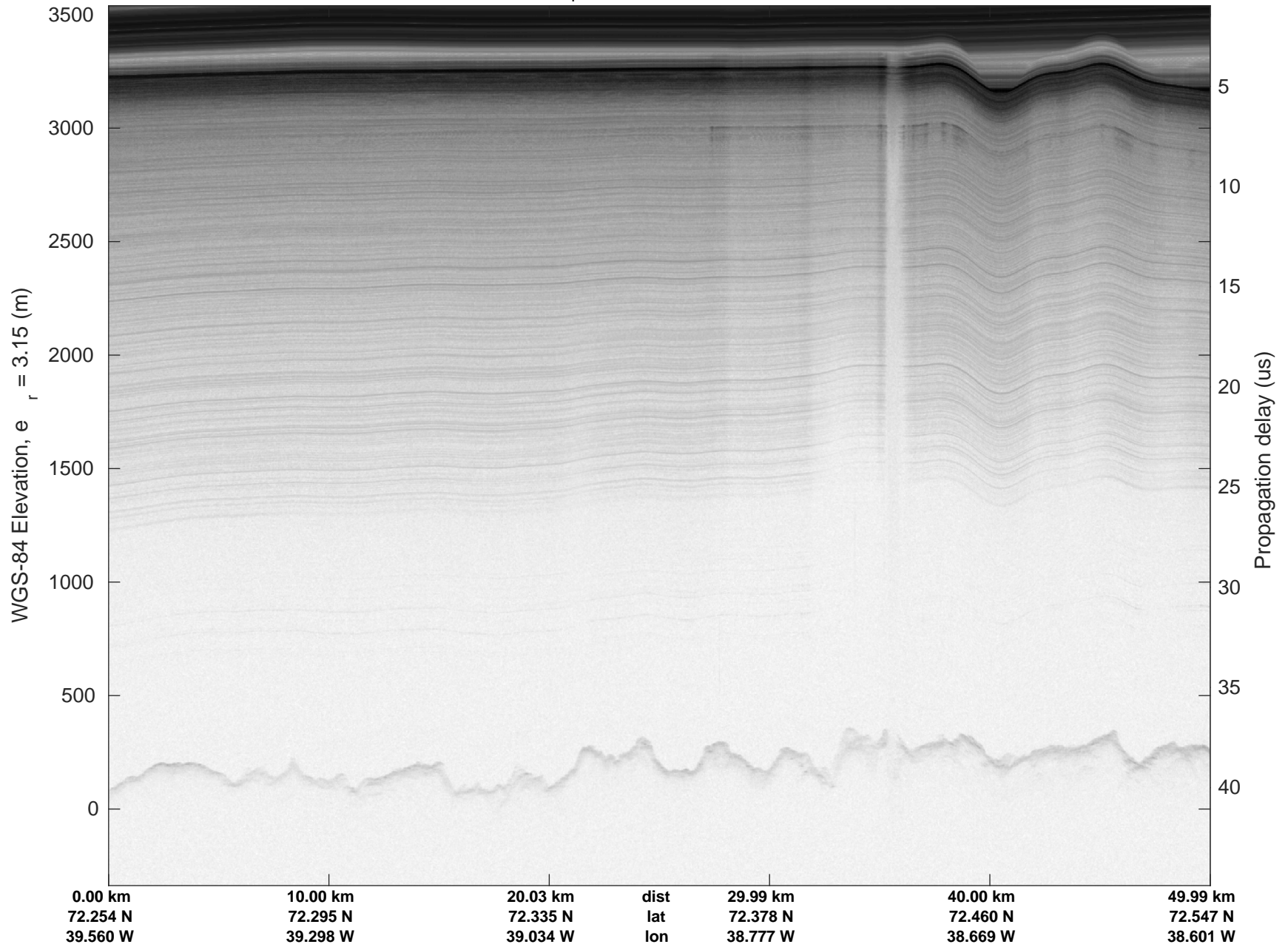


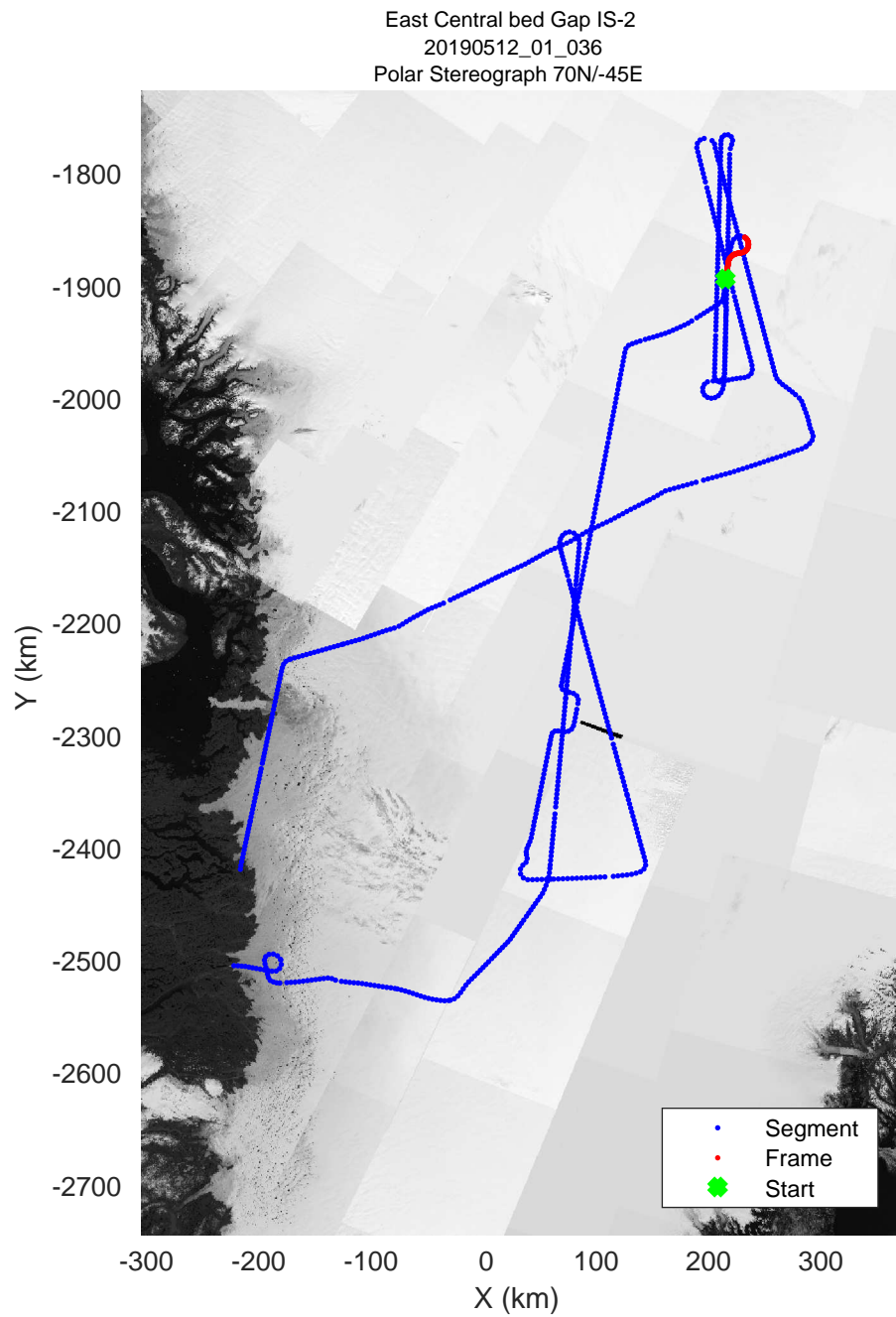
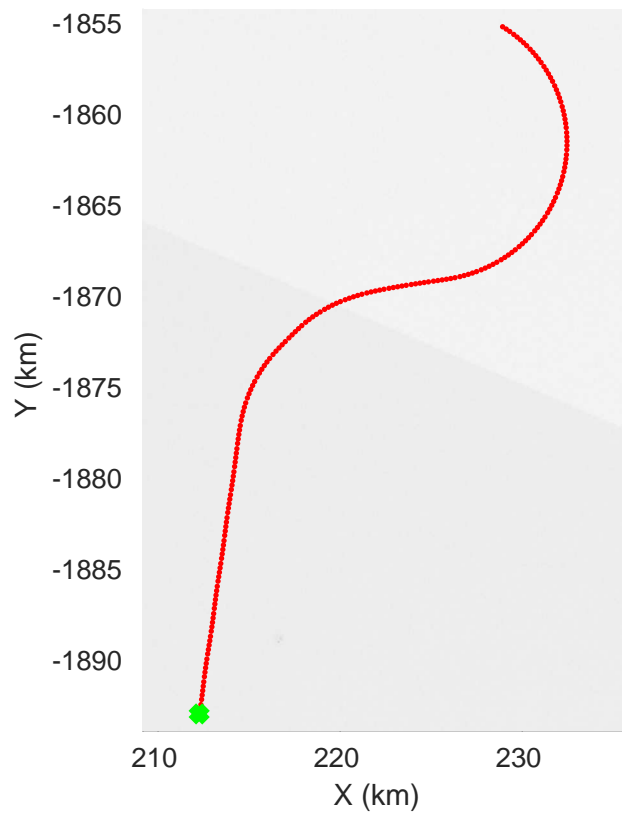
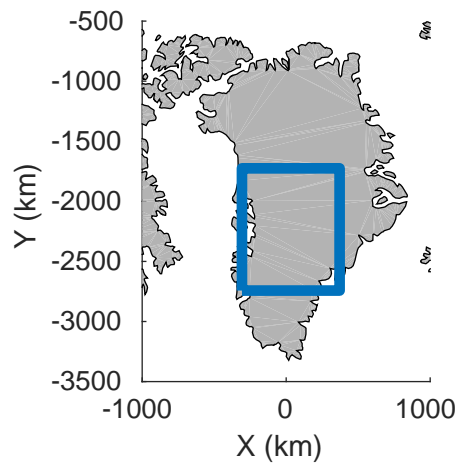
rds 2019_Greenland_P3: "East Central bed Gap IS-2" 20190512_01_034: 15:19:58.8 to 15:25:54.9 GPS






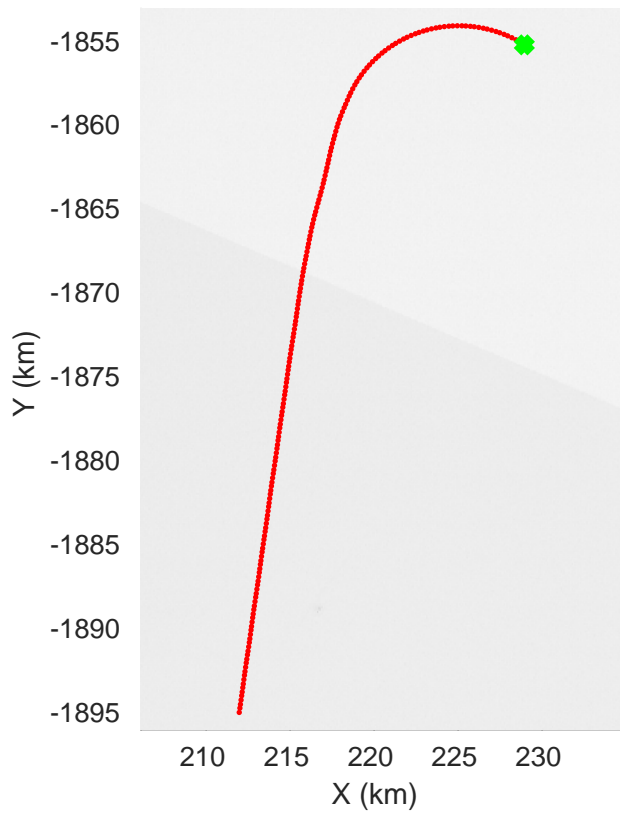
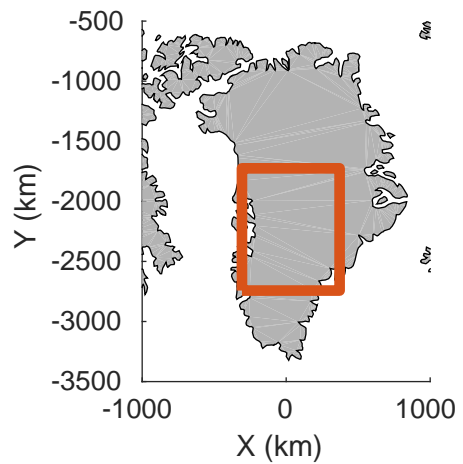
rds 2019_Greenland_P3: "East Central bed Gap IS-2" 20190512_01_035: 15:25:55.1 to 15:31:43.6 GPS



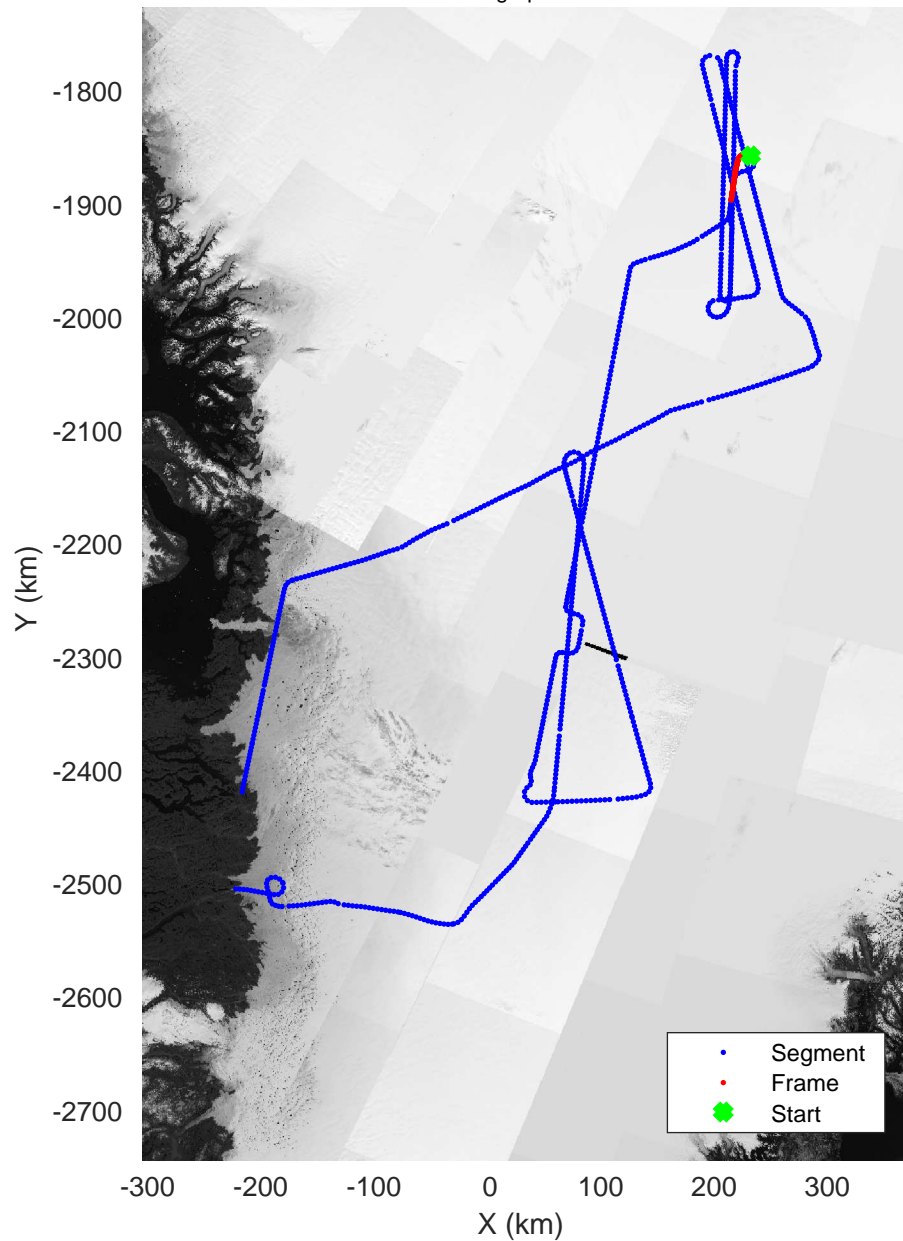


rds 2019_Greenland_P3: "East Central bed Gap IS-2" 20190512_01_036: 15:31:43.9 to 15:37:33.2 GPS




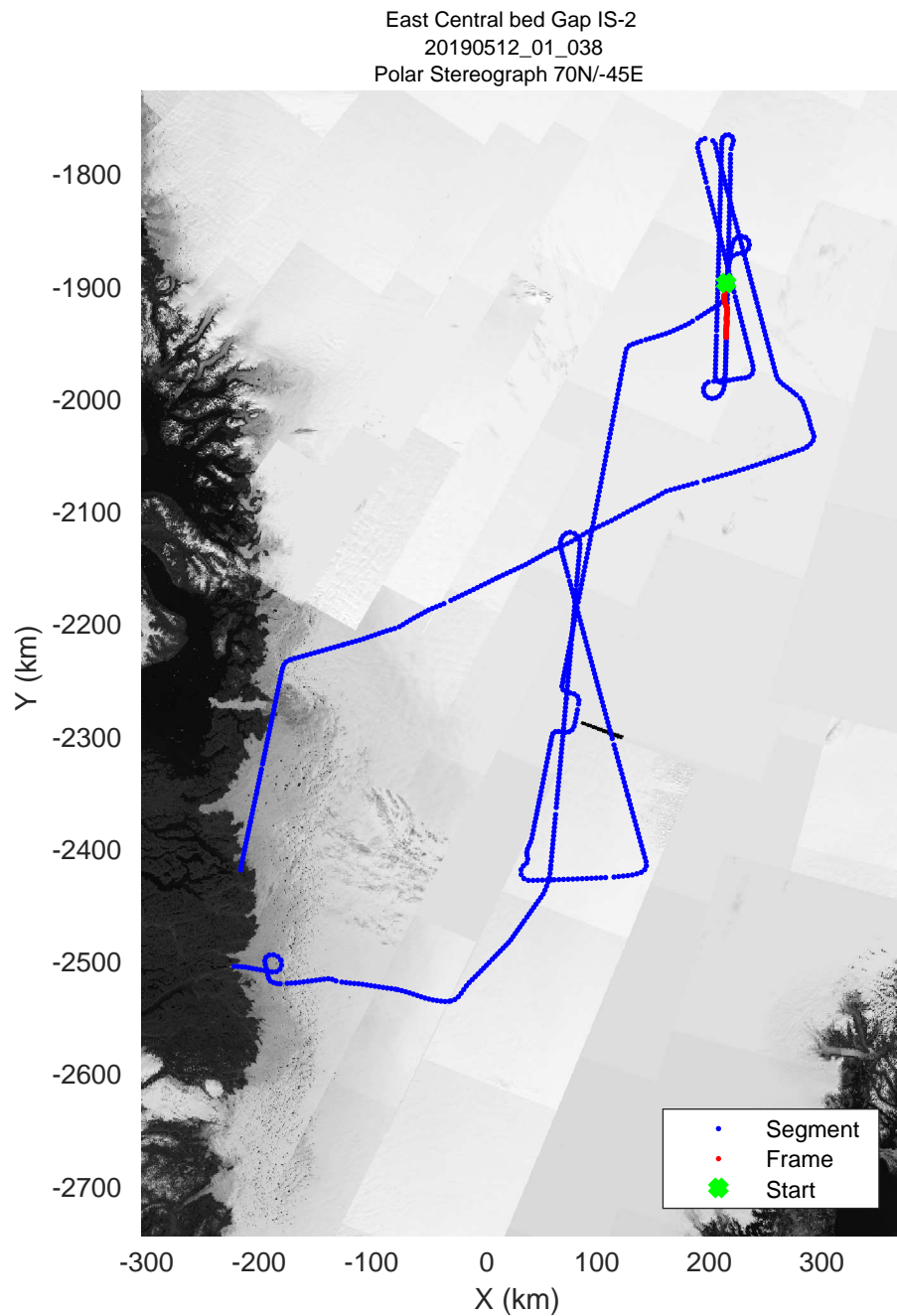
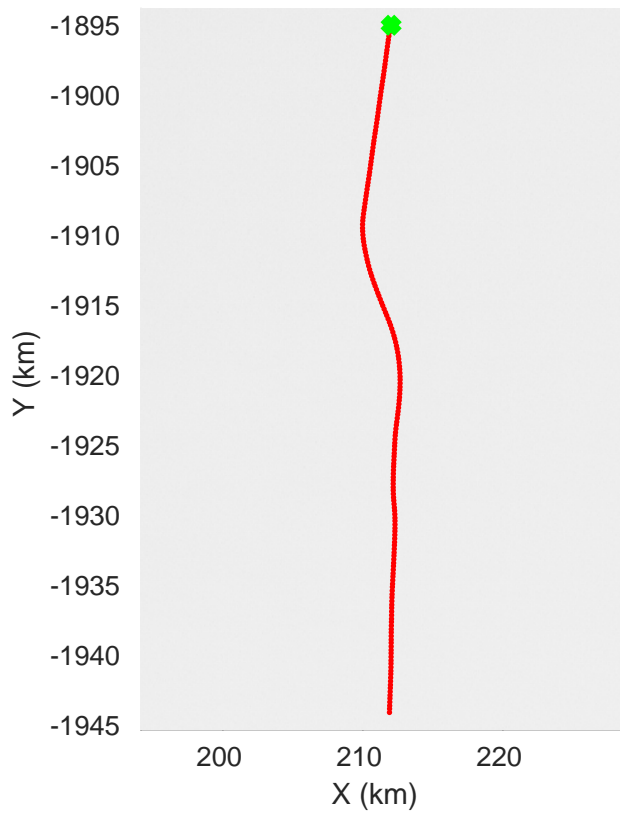
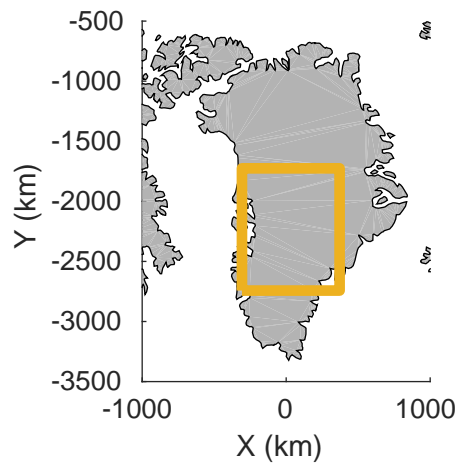


East Central bed Gap IS-2
20190512_01_037
Polar Stereograph 70N/-45E

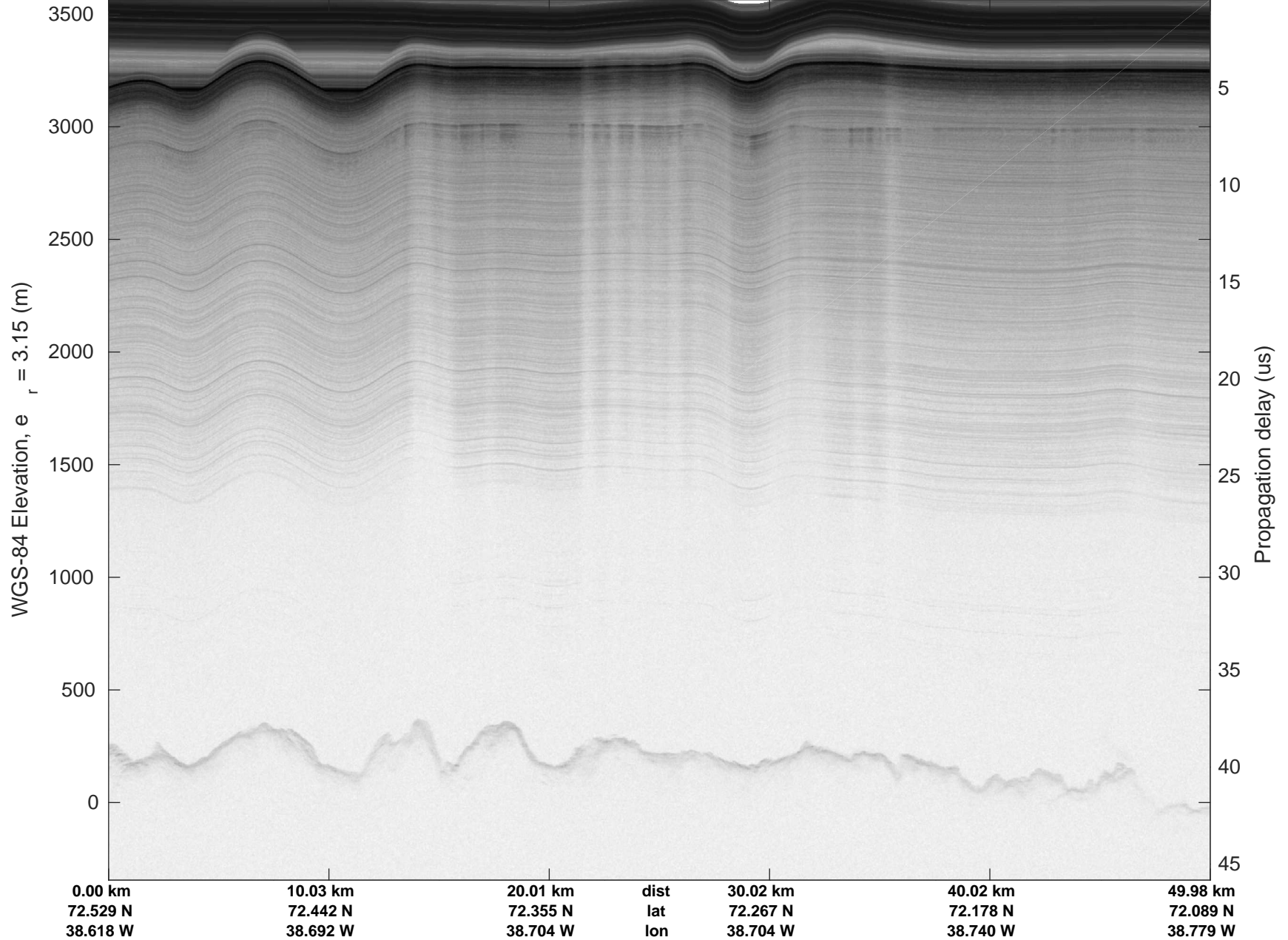


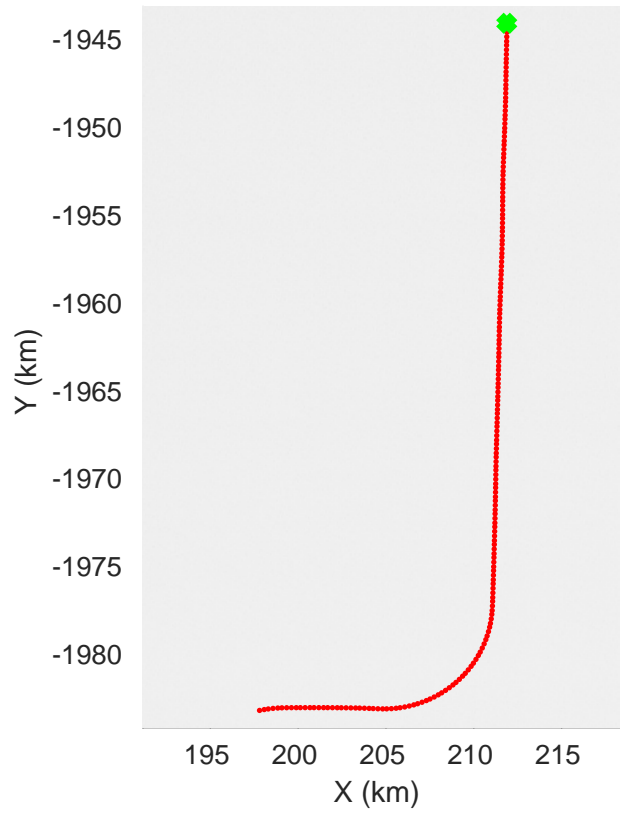
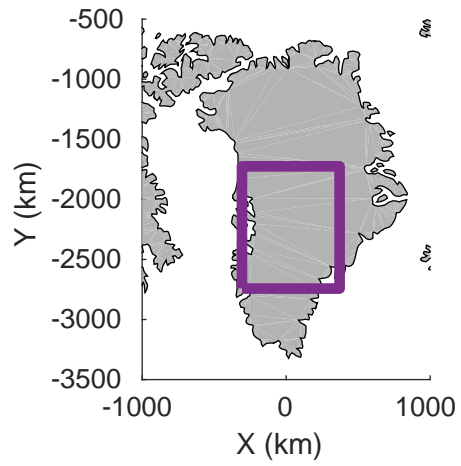
rds 2019_Greenland_P3: "East Central bed Gap IS-2" 20190512_01_037: 15:37:33.5 to 15:43:47.4 GPS






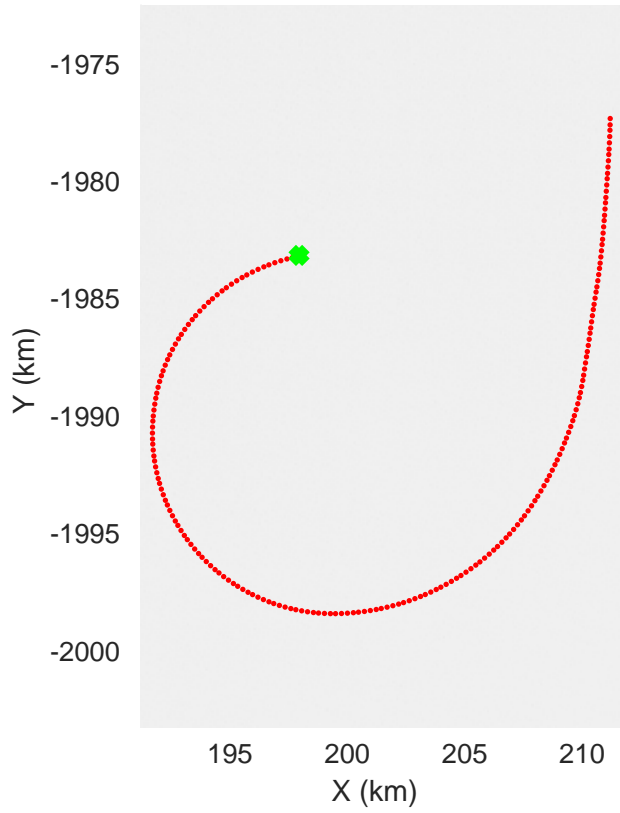
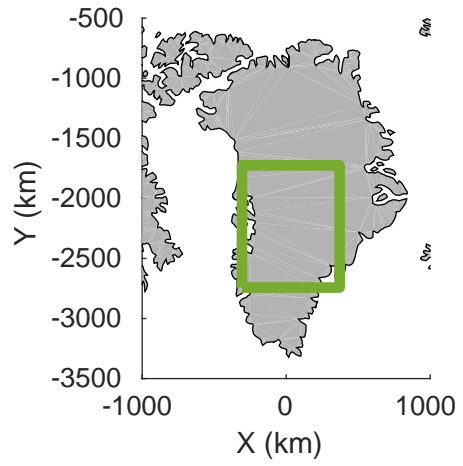
rds 2019_Greenland_P3: "East Central bed Gap IS-2" 20190512_01_038: 15:43:47.7 to 15:50:04.5 GPS






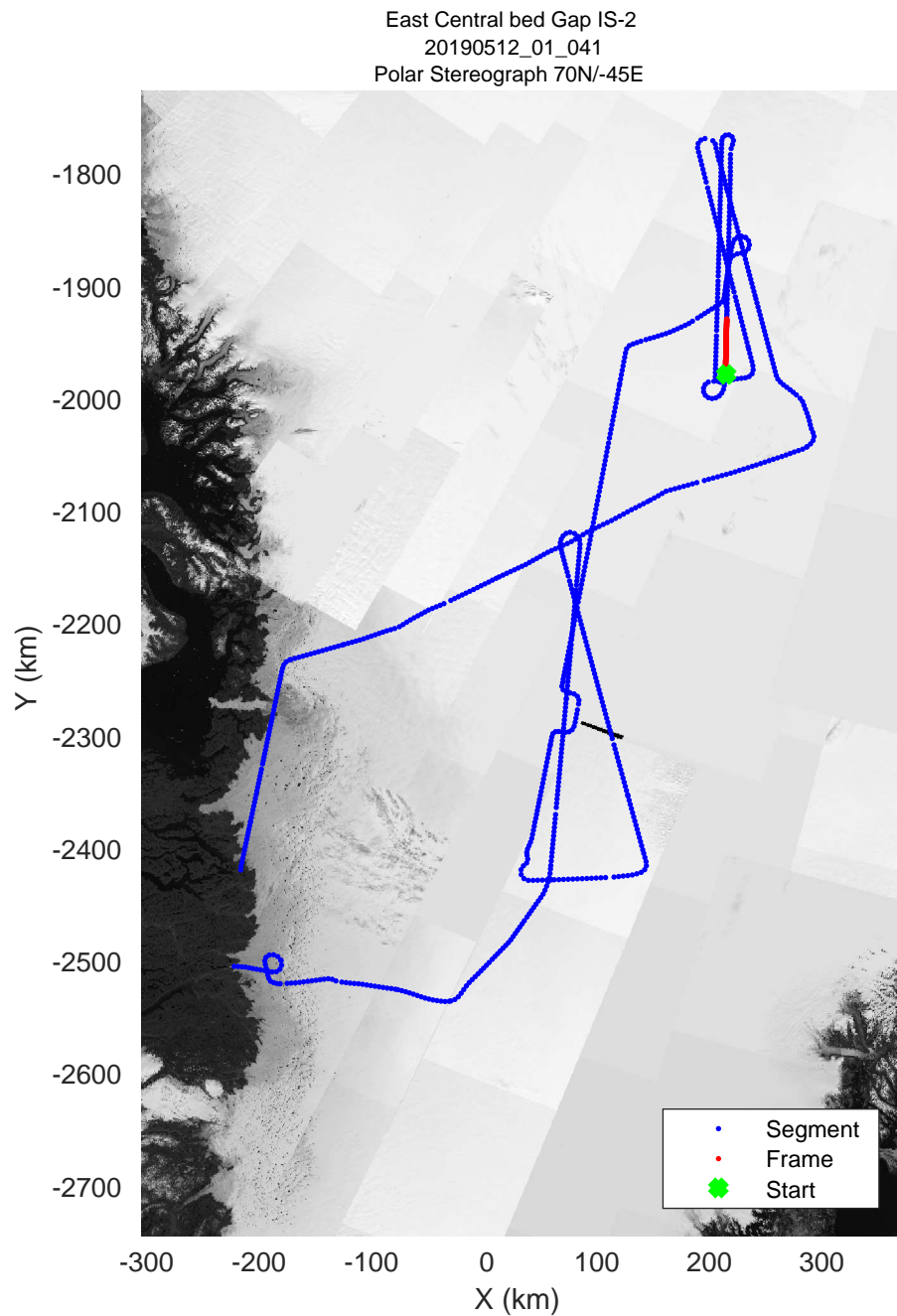
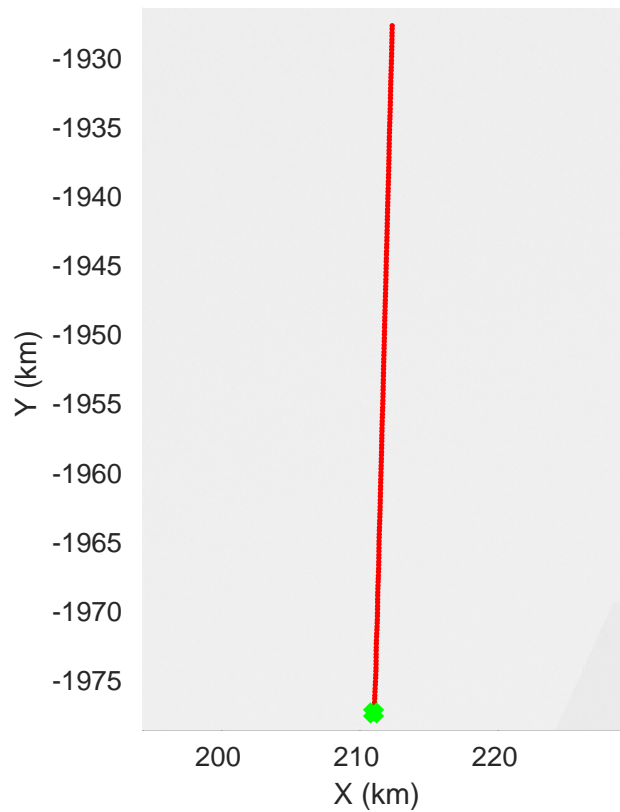
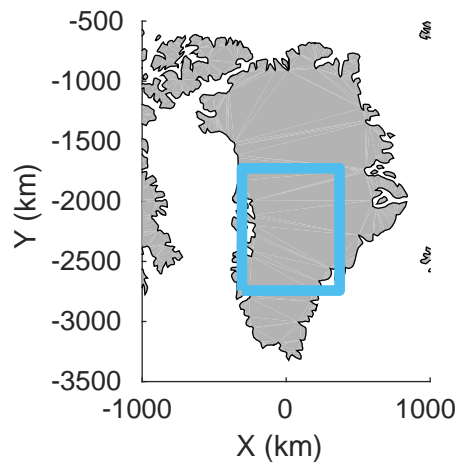
rds 2019_Greenland_P3: "East Central bed Gap IS-2" 20190512_01_039: 15:50:04.8 to 15:56:22.1 GPS






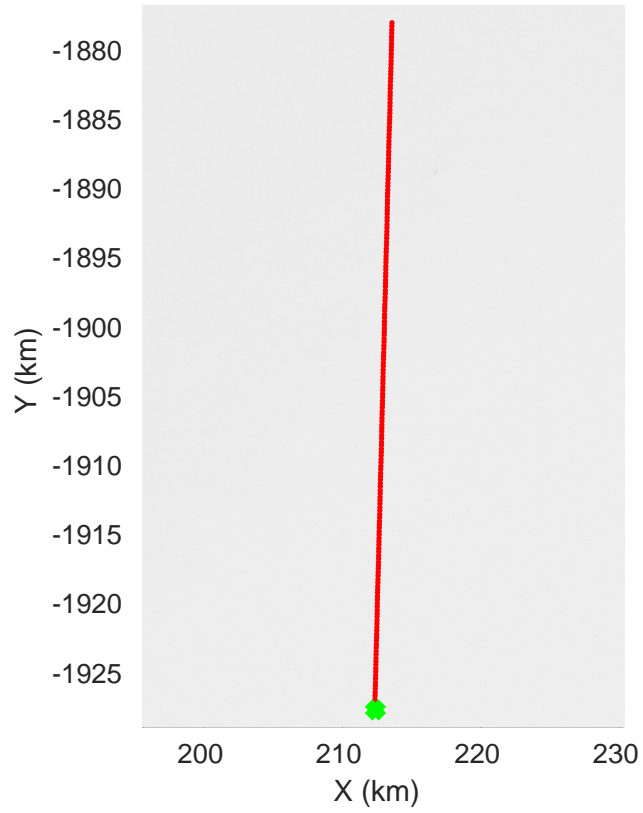
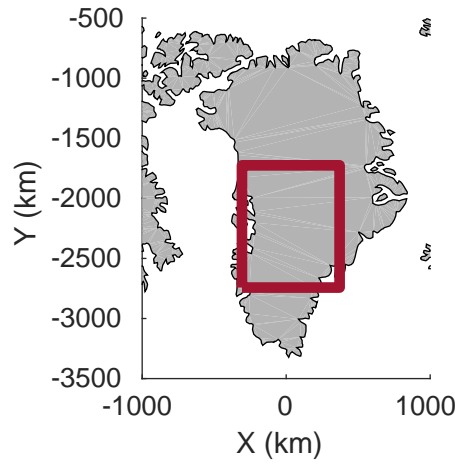
rds 2019_Greenland_P3: "East Central bed Gap IS-2" 20190512_01_040: 15:56:22.4 to 16:02:42.0 GPS





rds 2019_Greenland_P3: "East Central bed Gap IS-2" 20190512_01_041: 16:02:42.3 to 16:08:48.0 GPS

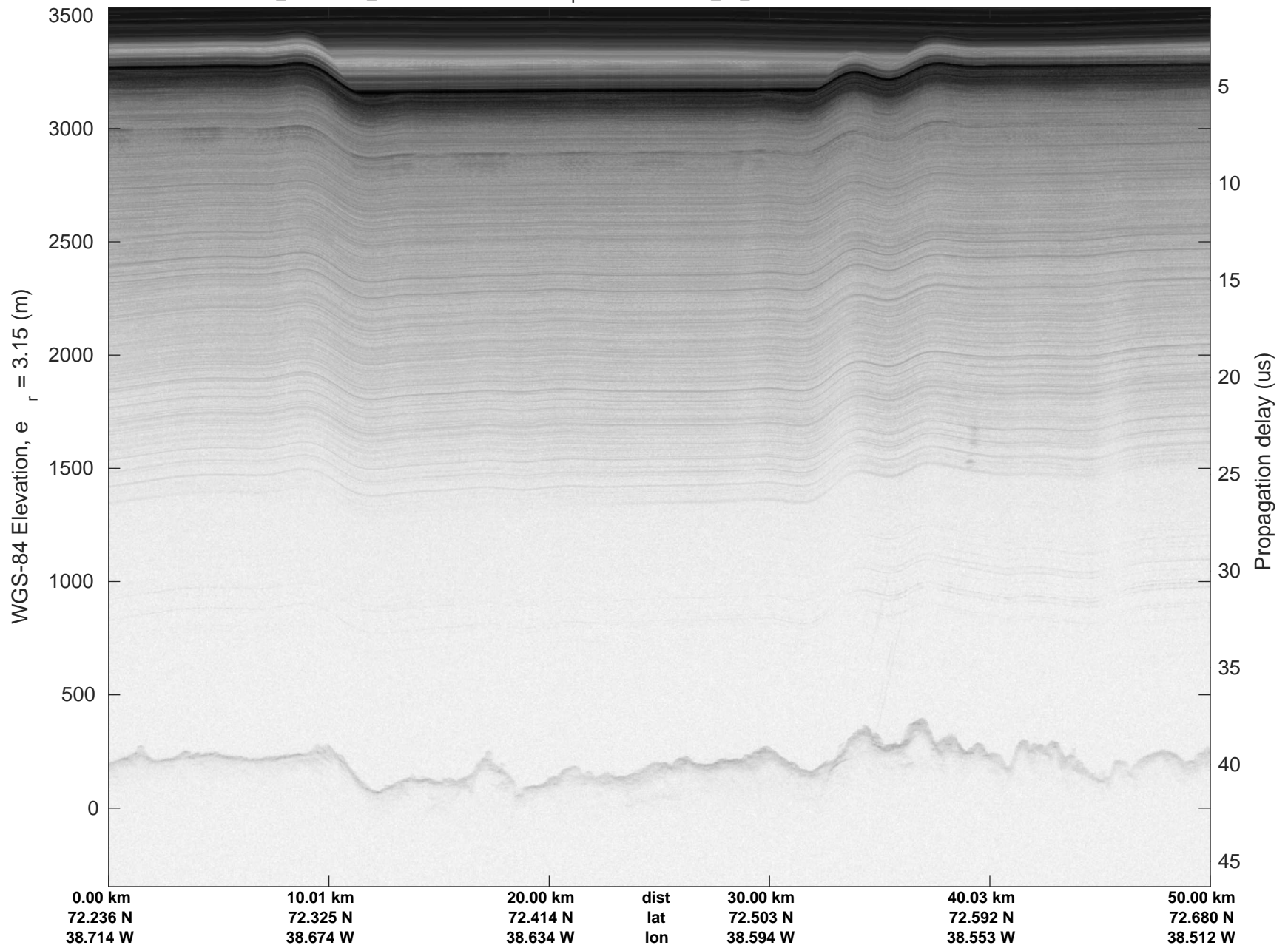


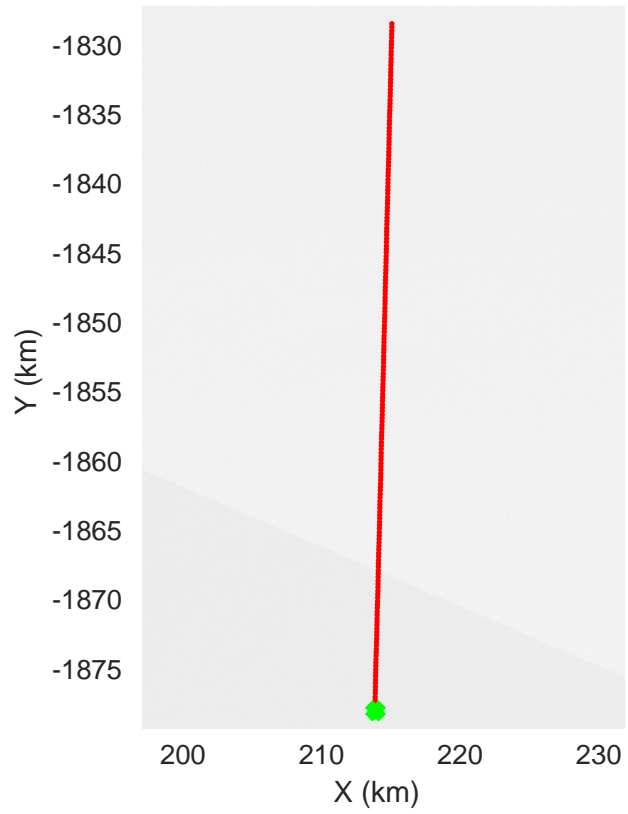
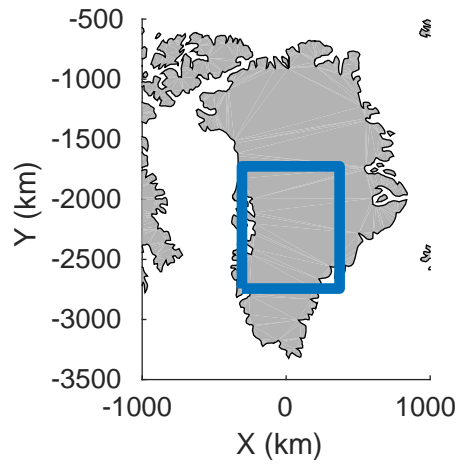


East Central bed Gap IS-2
20190512_01_042
Polar Stereograph 70N/-45E




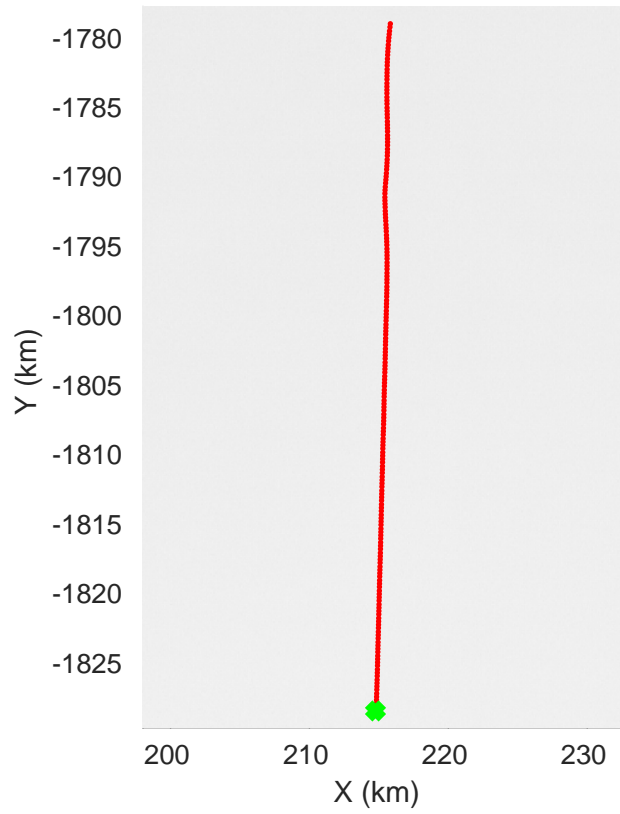
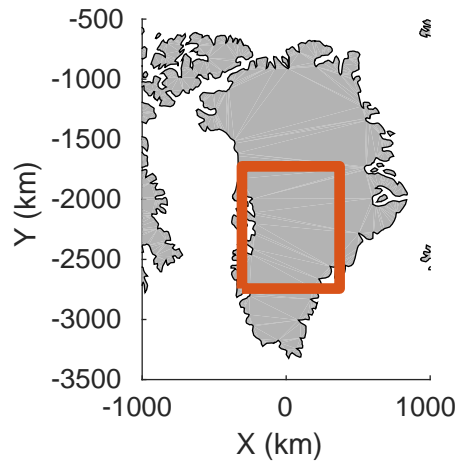
rds 2019_Greenland_P3: "East Central bed Gap IS-2" 20190512_01_042: 16:08:48.3 to 16:14:50.6 GPS






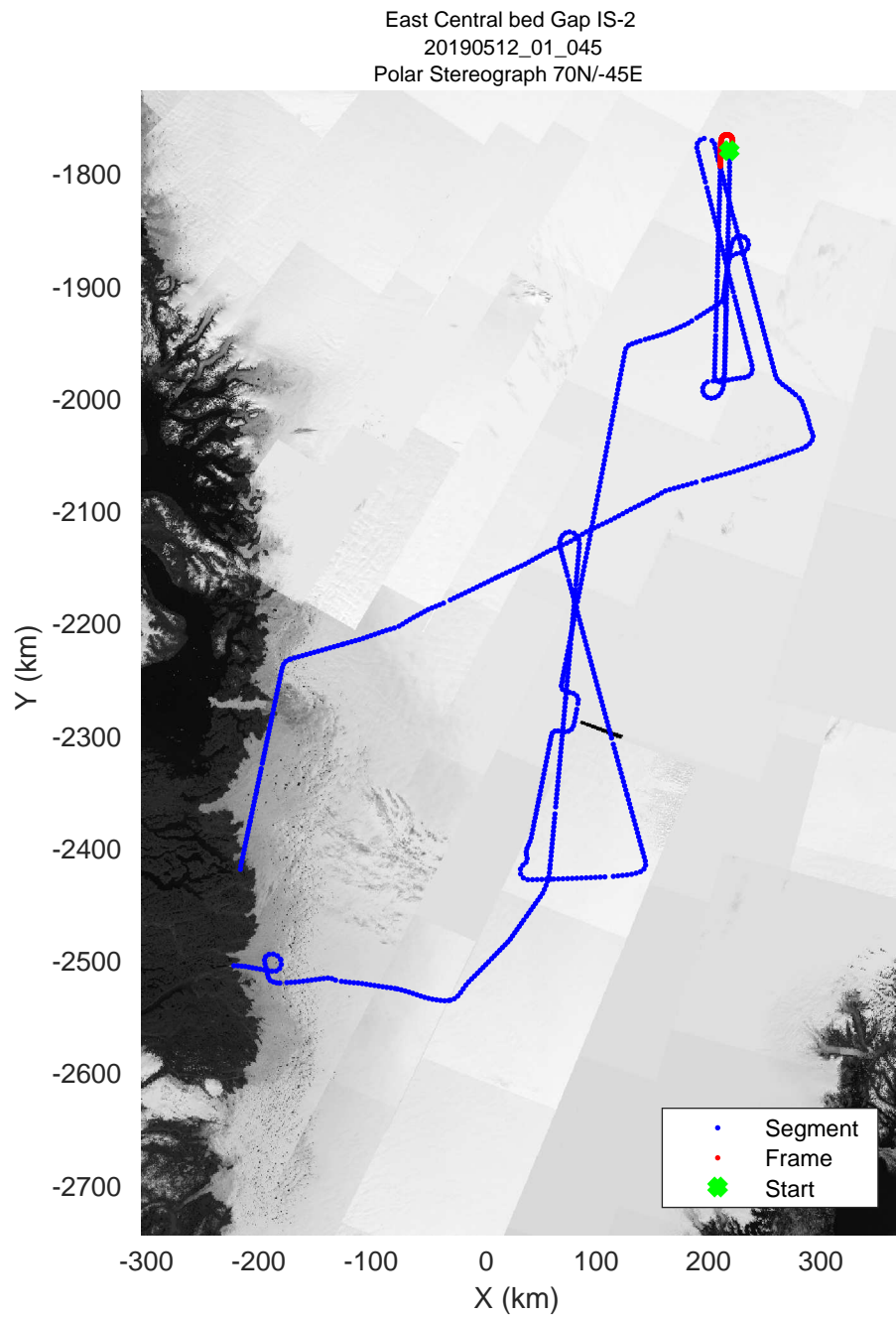
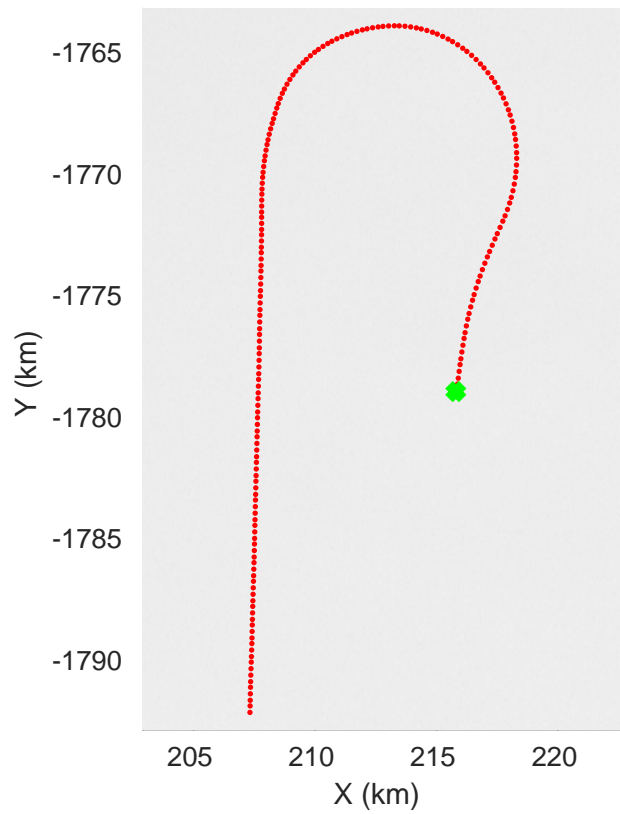
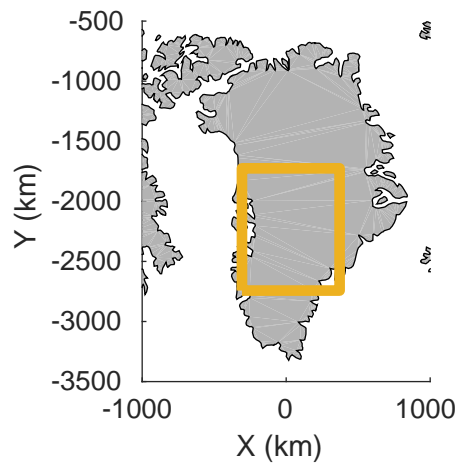
rds 2019_Greenland_P3: "East Central bed Gap IS-2" 20190512_01_043: 16:14:50.9 to 16:20:49.0 GPS






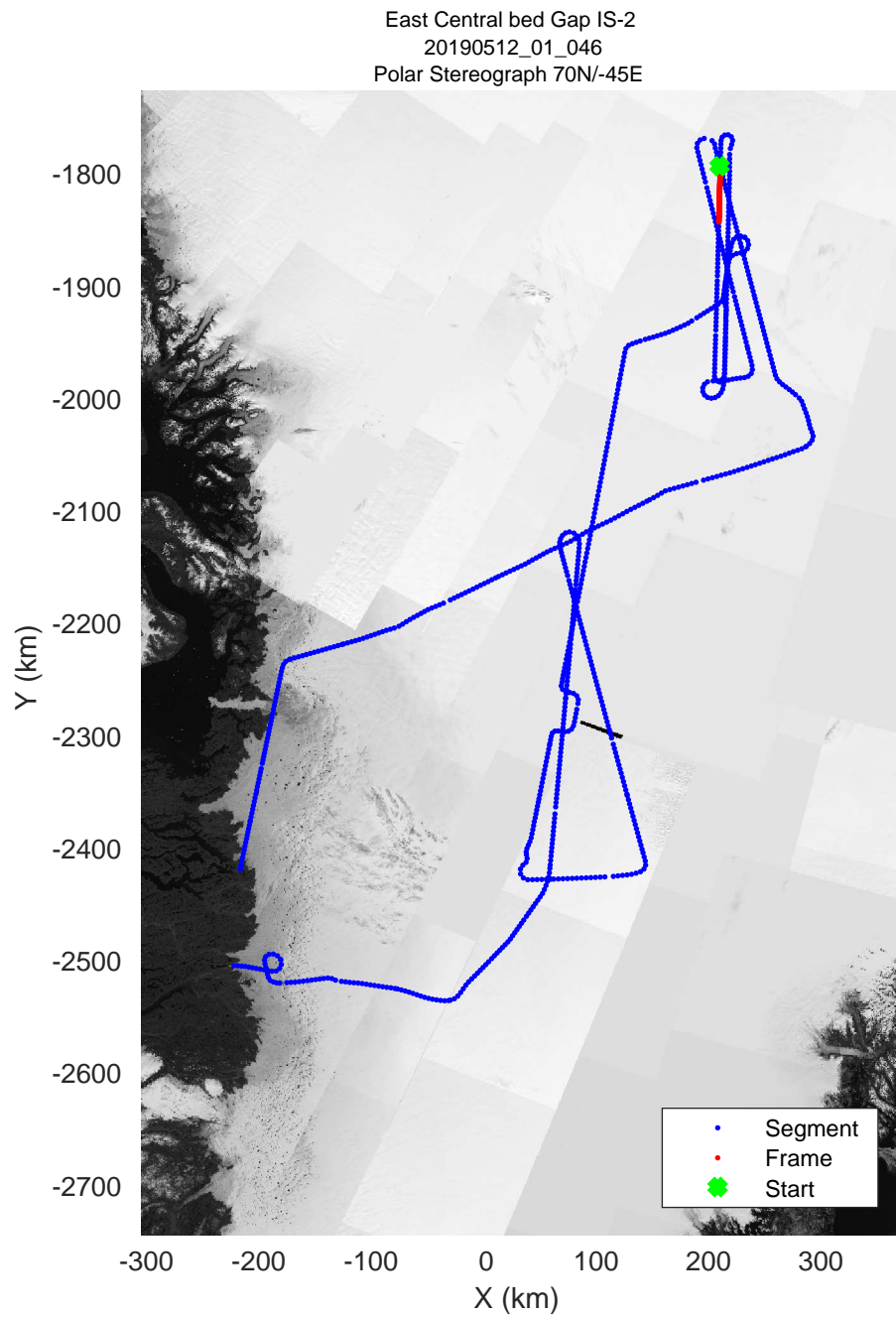

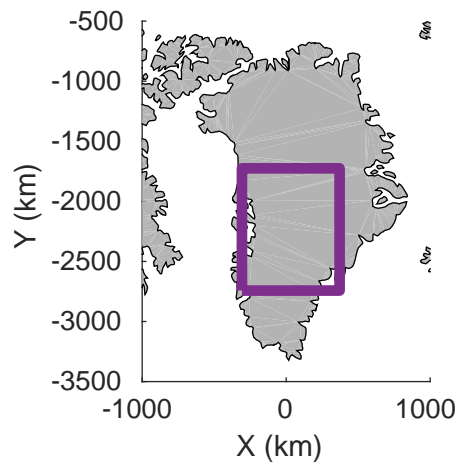
rds 2019_Greenland_P3: "East Central bed Gap IS-2" 20190512_01_044: 16:20:49.3 to 16:26:42.8 GPS






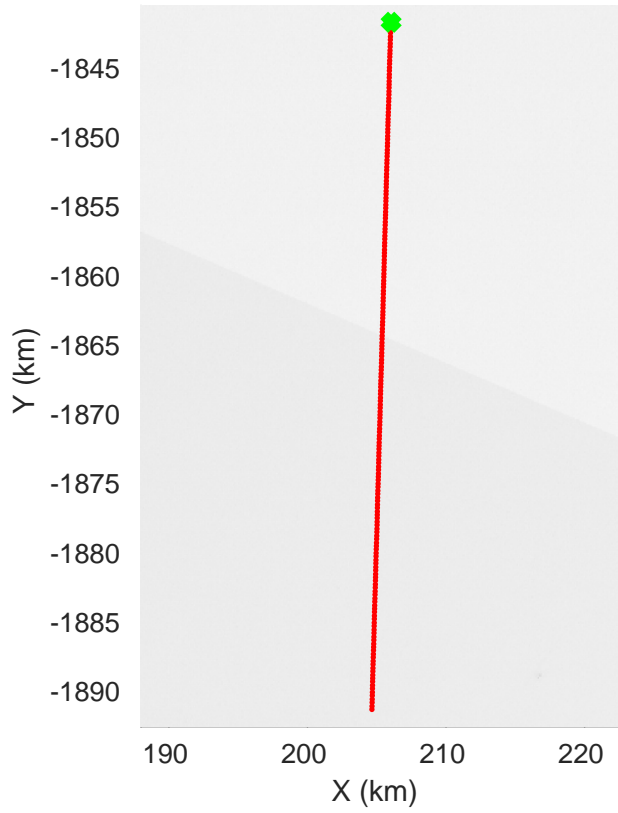
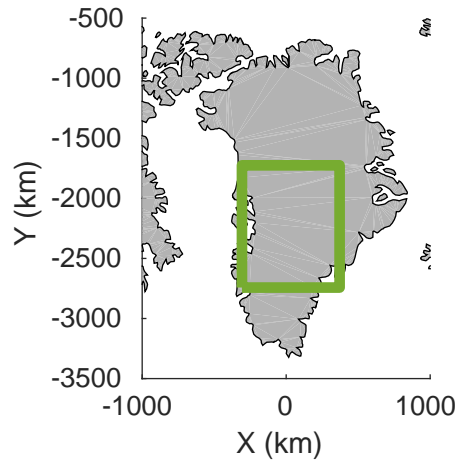
rds 2019_Greenland_P3: "East Central bed Gap IS-2" 20190512_01_045: 16:26:43.1 to 16:33:00.5 GPS





rds 2019_Greenland_P3: "East Central bed Gap IS-2" 20190512_01_046: 16:33:00.8 to 16:39:07.3 GPS




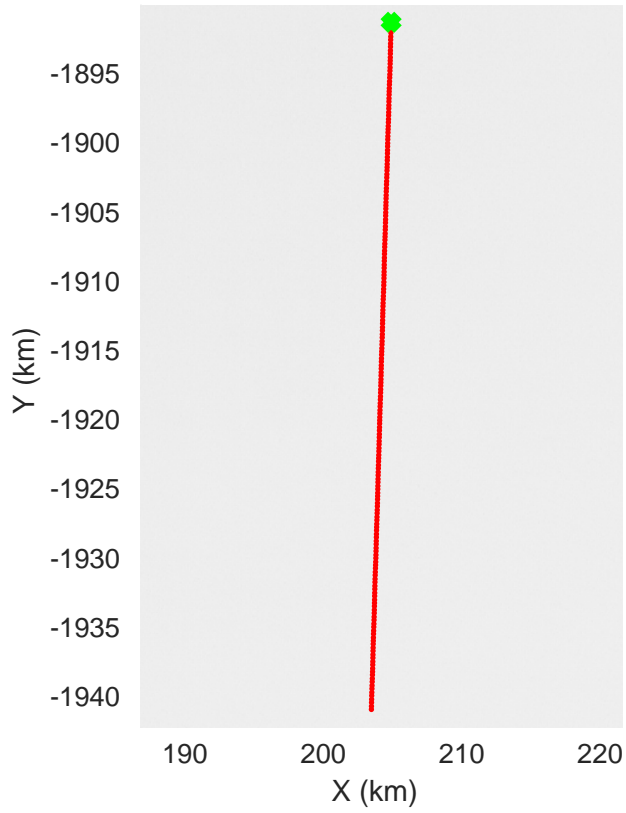
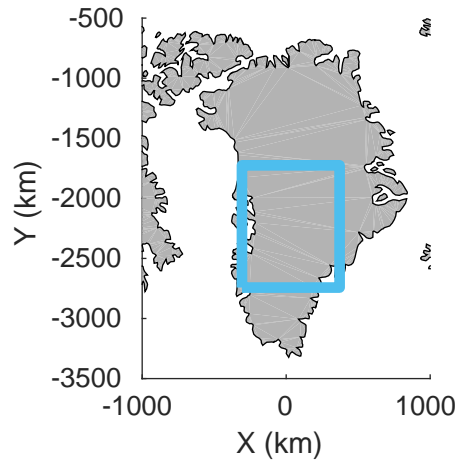


East Central bed Gap IS-2
 20190512_01_047
 Polar Stereograph 70N/-45E




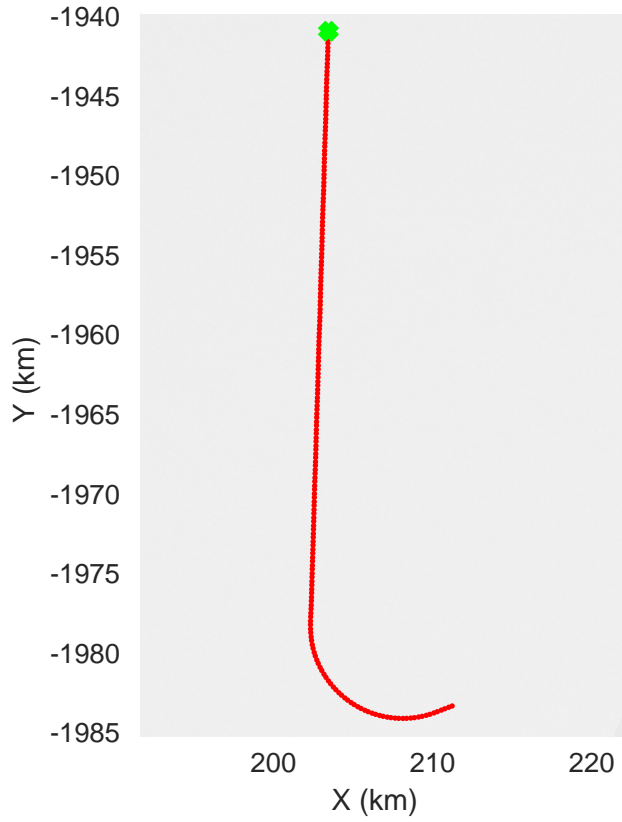
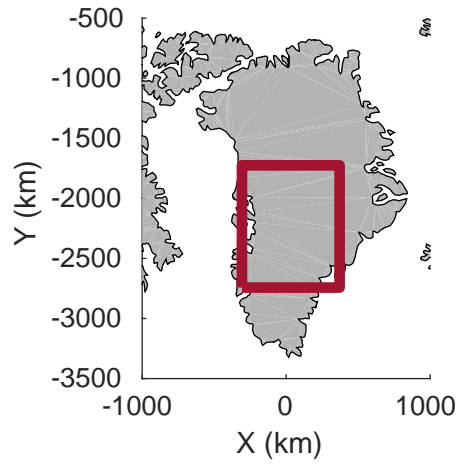
rds 2019_Greenland_P3: "East Central bed Gap IS-2" 20190512_01_047: 16:39:07.6 to 16:45:11.1 GPS






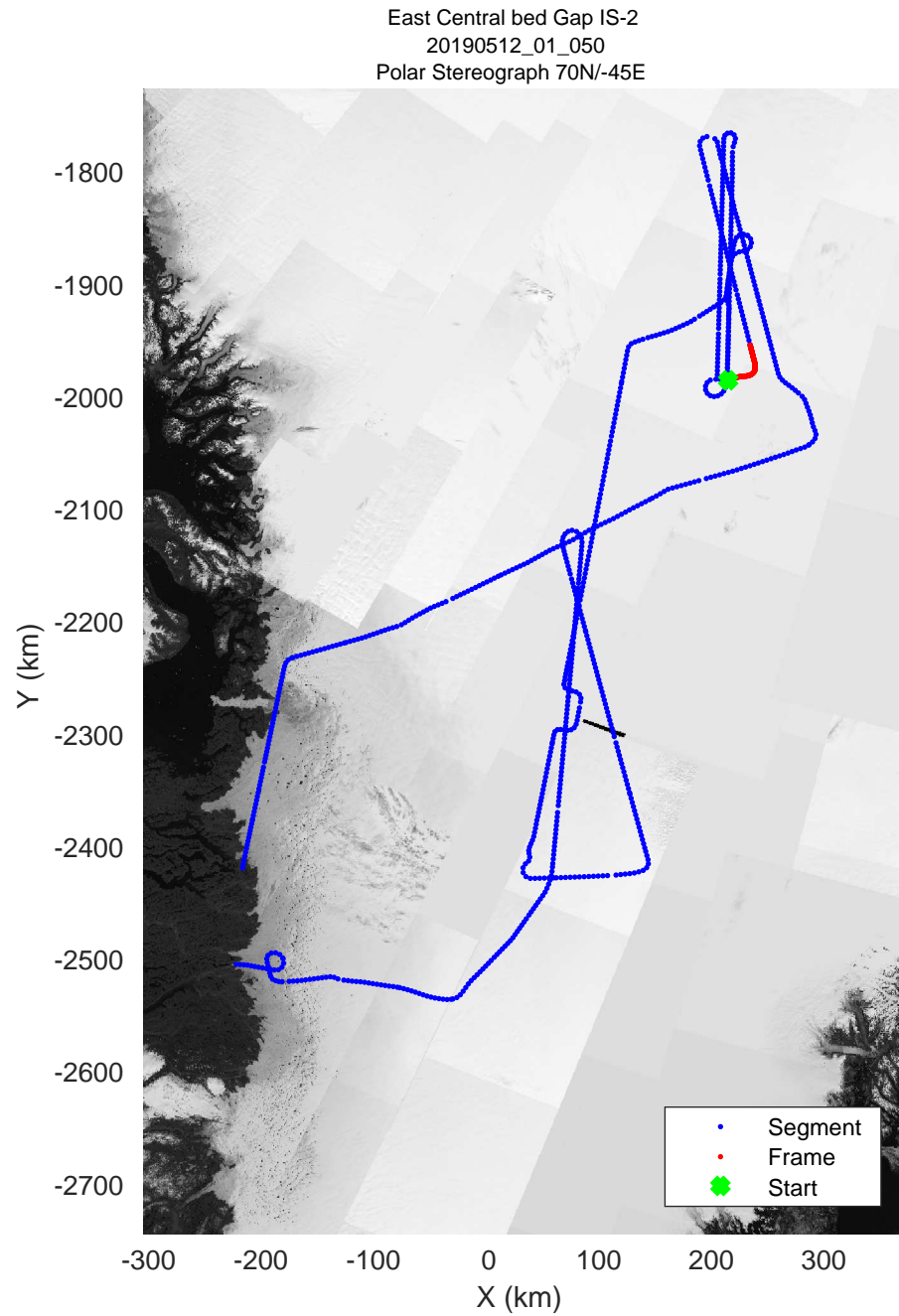
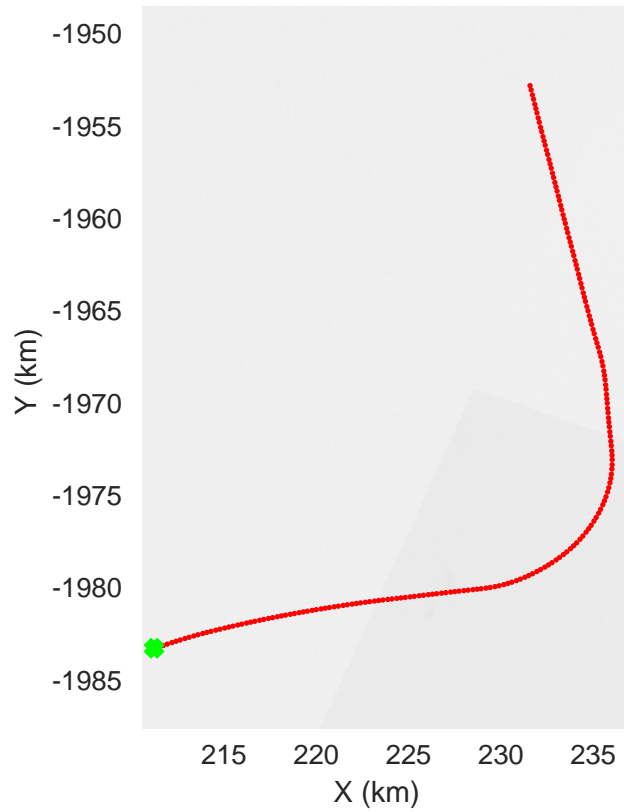
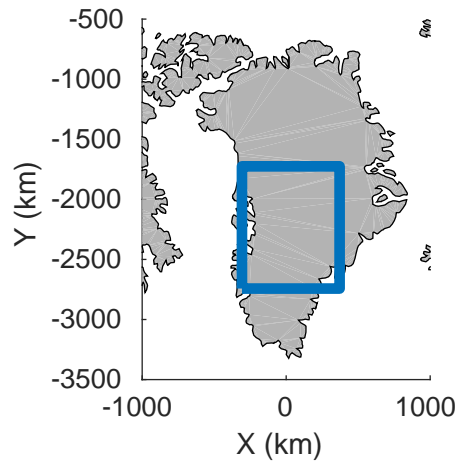
rds 2019_Greenland_P3: "East Central bed Gap IS-2" 20190512_01_048: 16:45:11.4 to 16:51:15.1 GPS






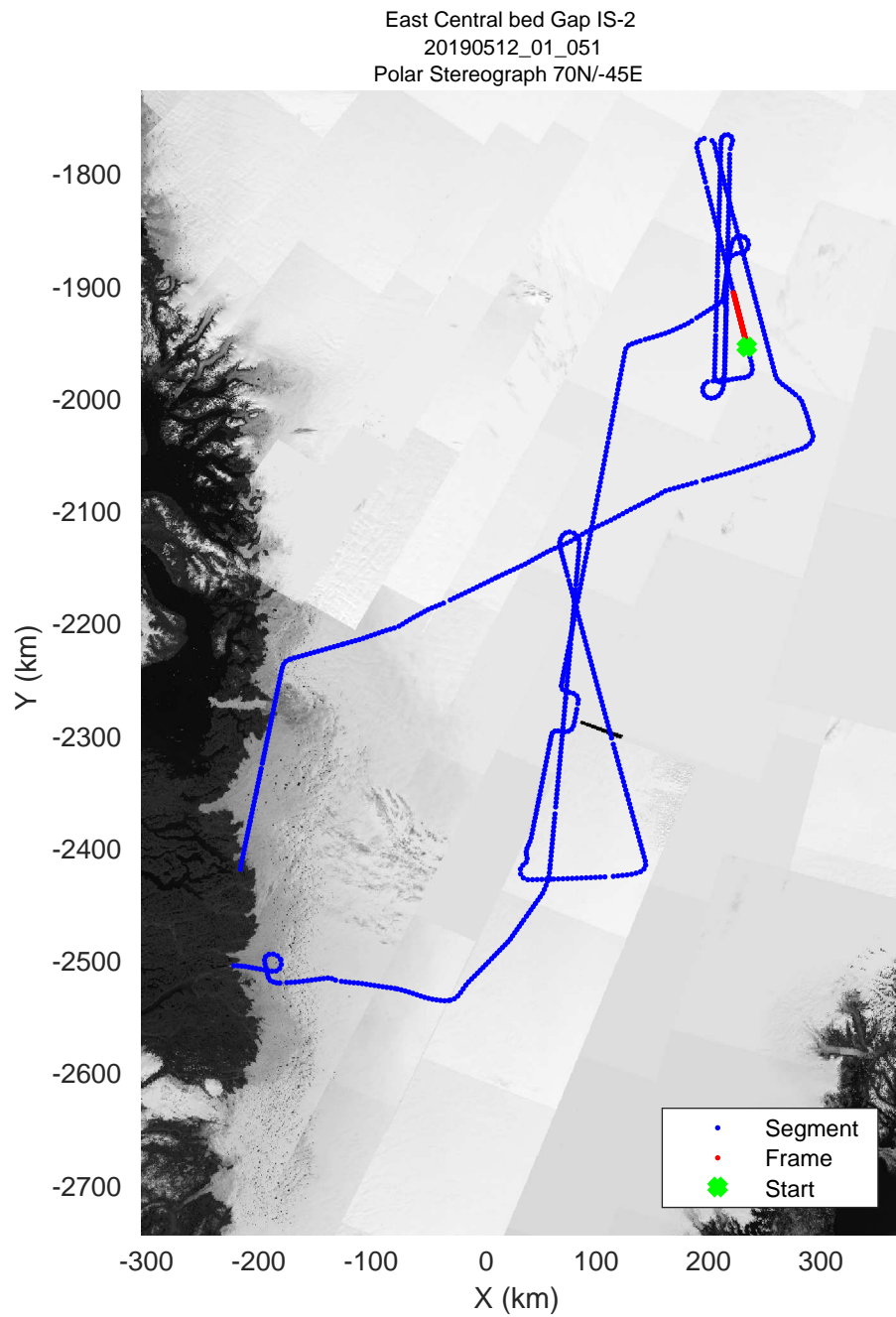
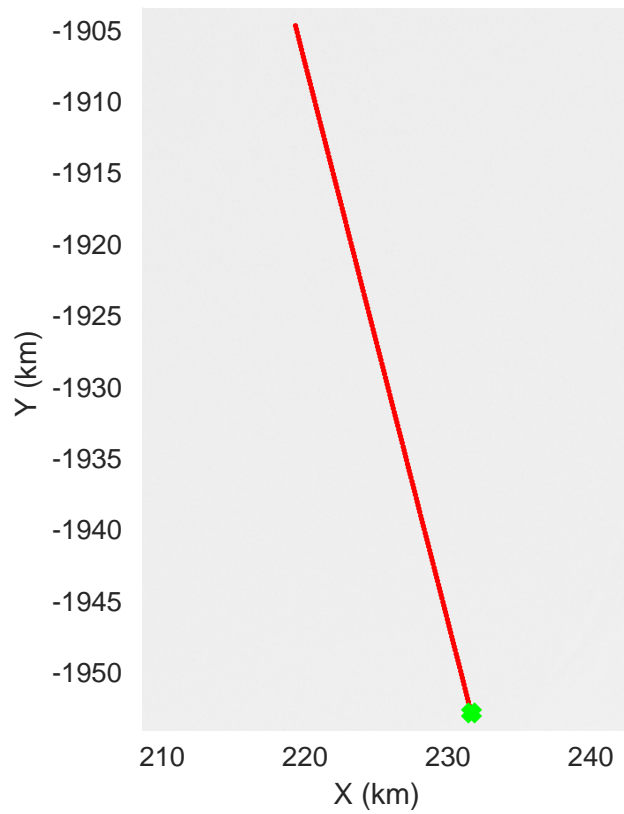
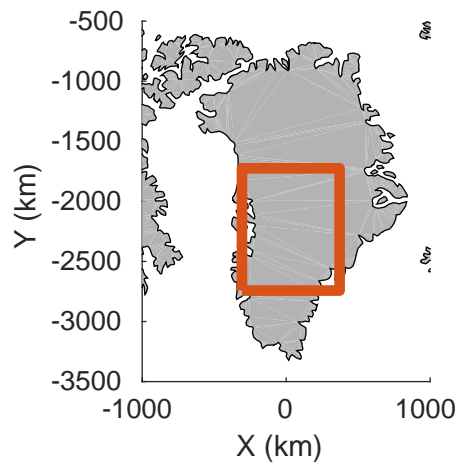
rds 2019_Greenland_P3: "East Central bed Gap IS-2" 20190512_01_049: 16:51:15.4 to 16:57:21.7 GPS



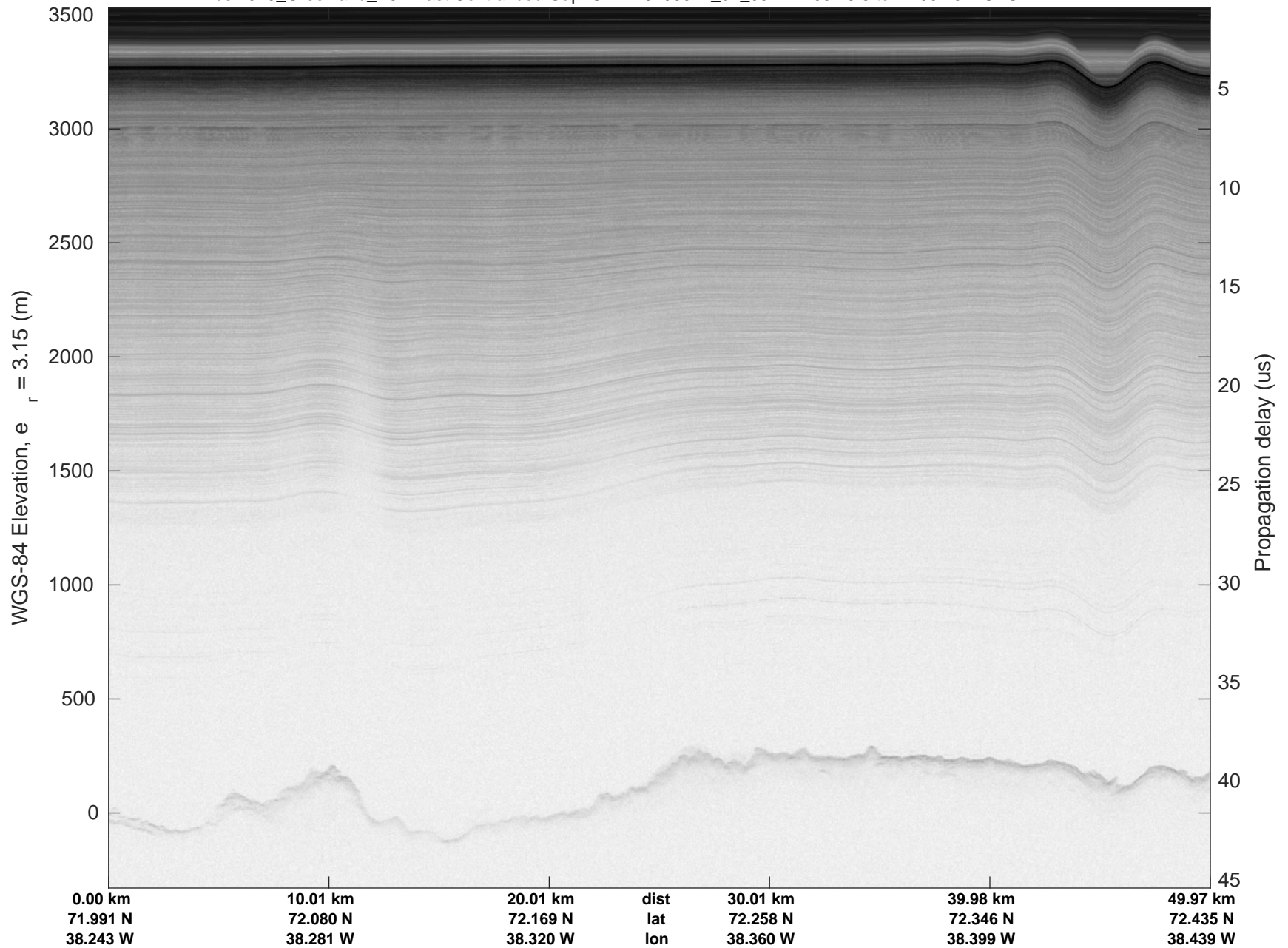


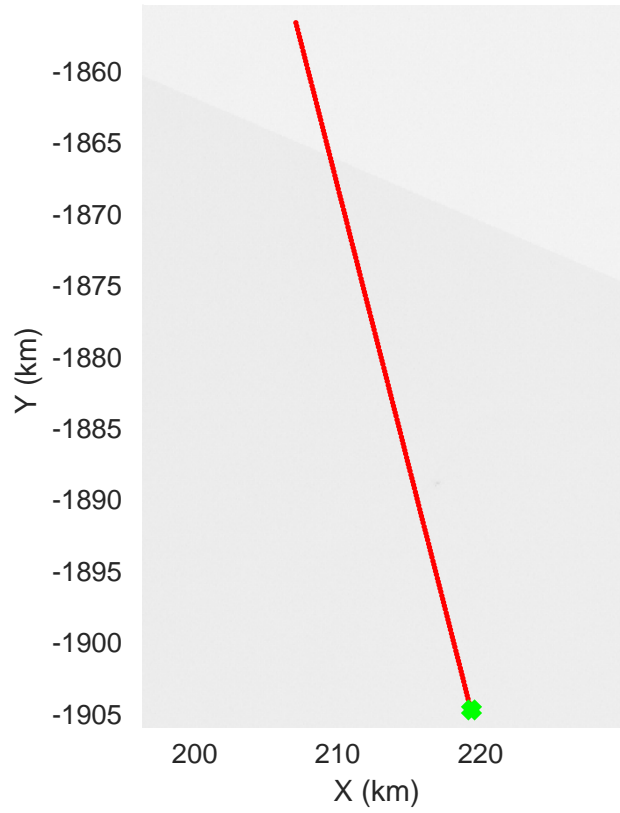
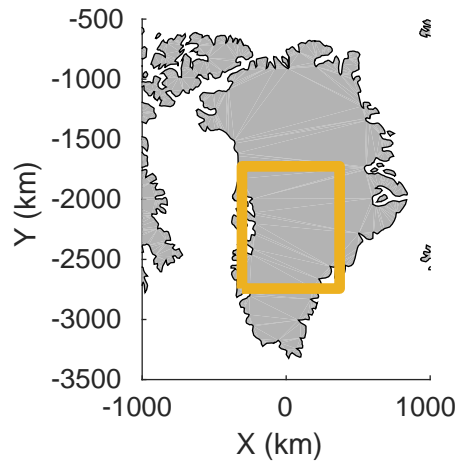
rds 2019_Greenland_P3: "East Central bed Gap IS-2" 20190512_01_050: 16:57:22.0 to 17:03:23.5 GPS






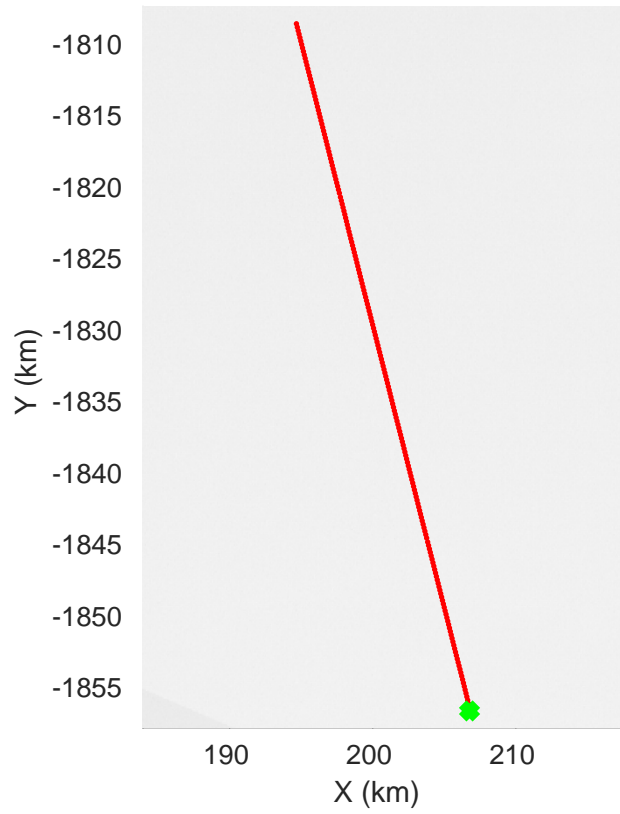
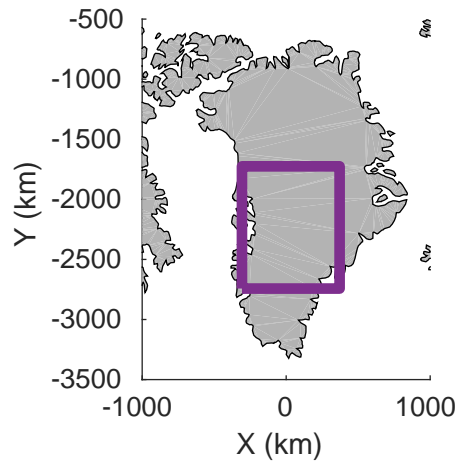
rds 2019_Greenland_P3: "East Central bed Gap IS-2" 20190512_01_051: 17:03:23.8 to 17:09:13.4 GPS






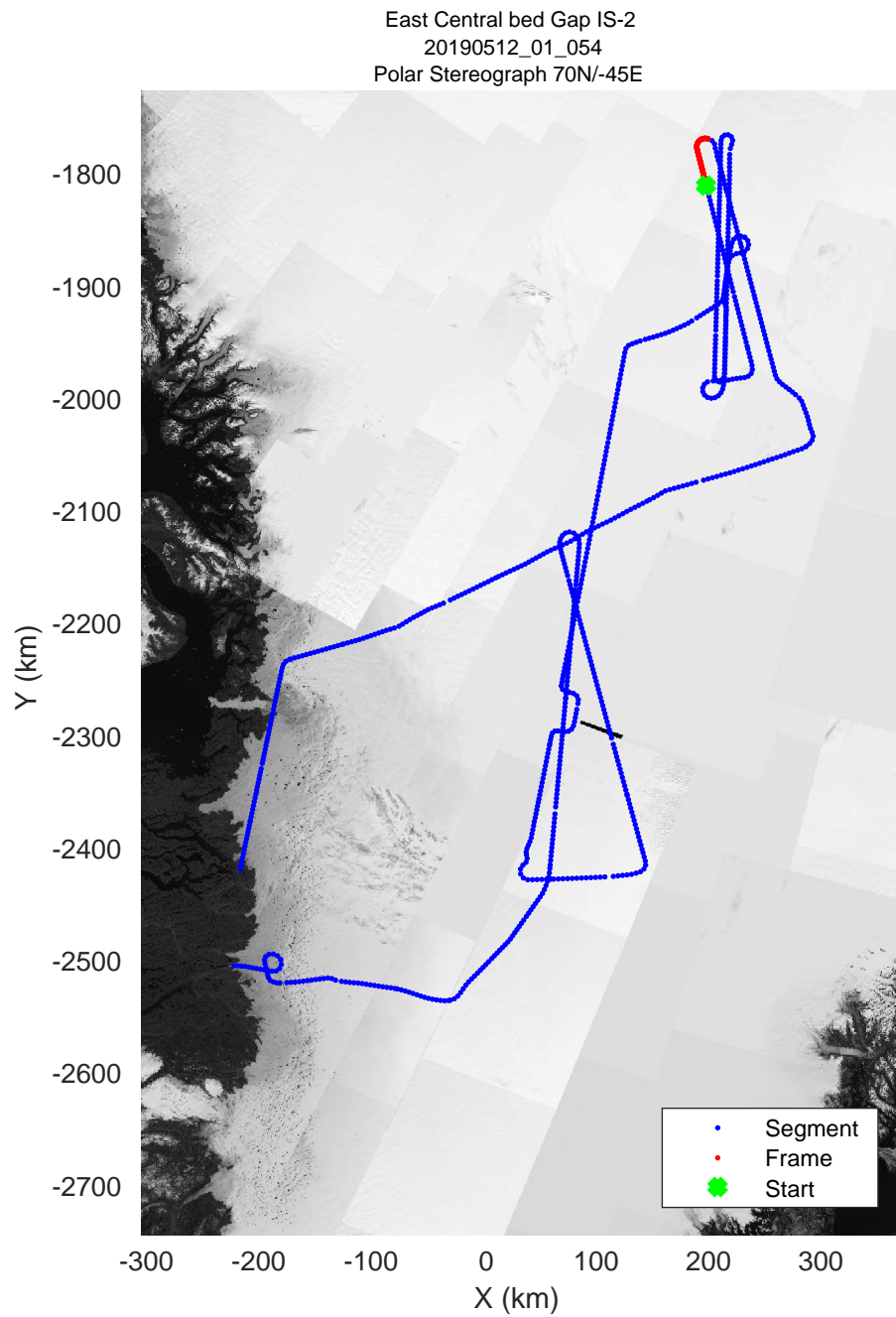
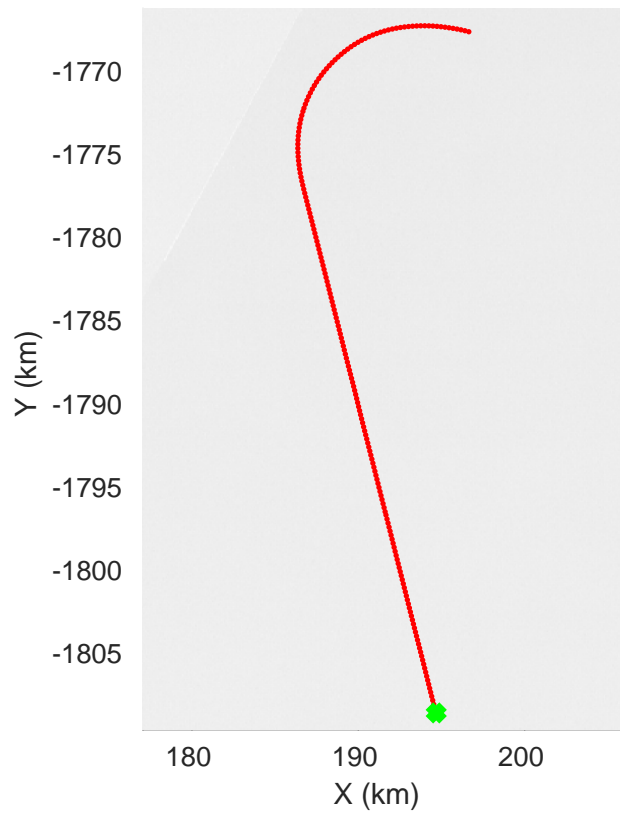
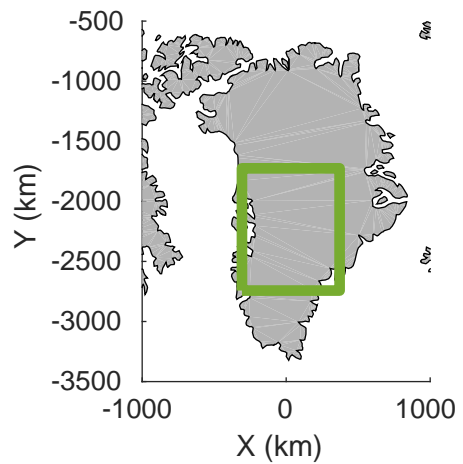
rds 2019_Greenland_P3: "East Central bed Gap IS-2" 20190512_01_052: 17:09:13.6 to 17:15:02.9 GPS






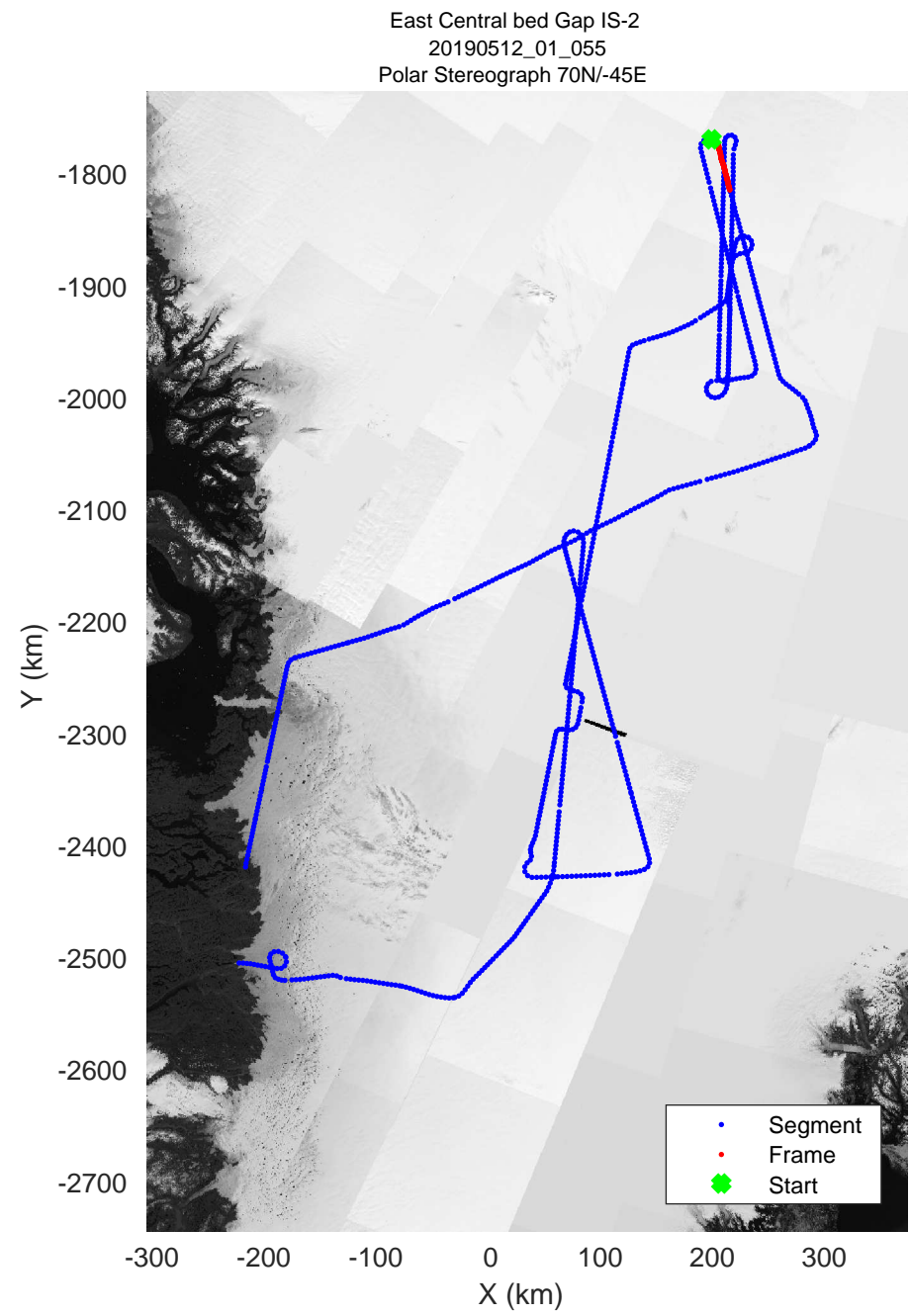
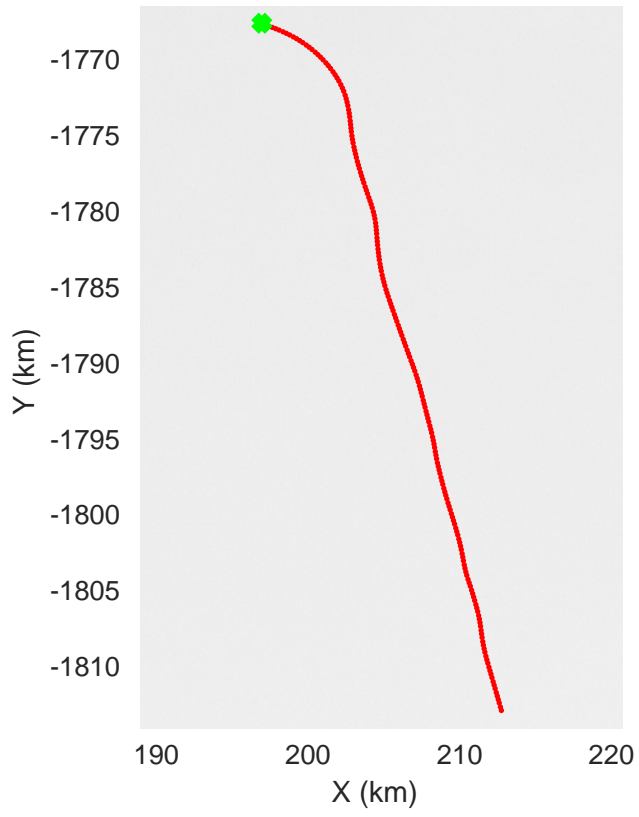
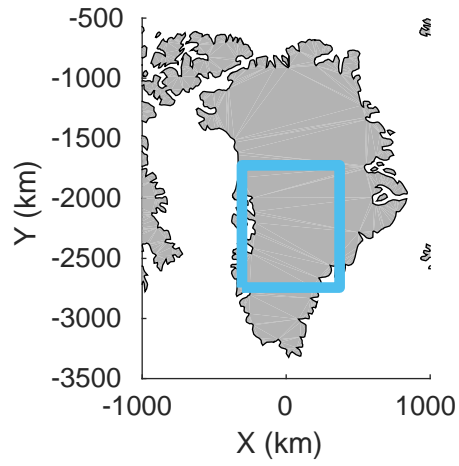
rds 2019_Greenland_P3: "East Central bed Gap IS-2" 20190512_01_053: 17:15:03.2 to 17:20:42.0 GPS






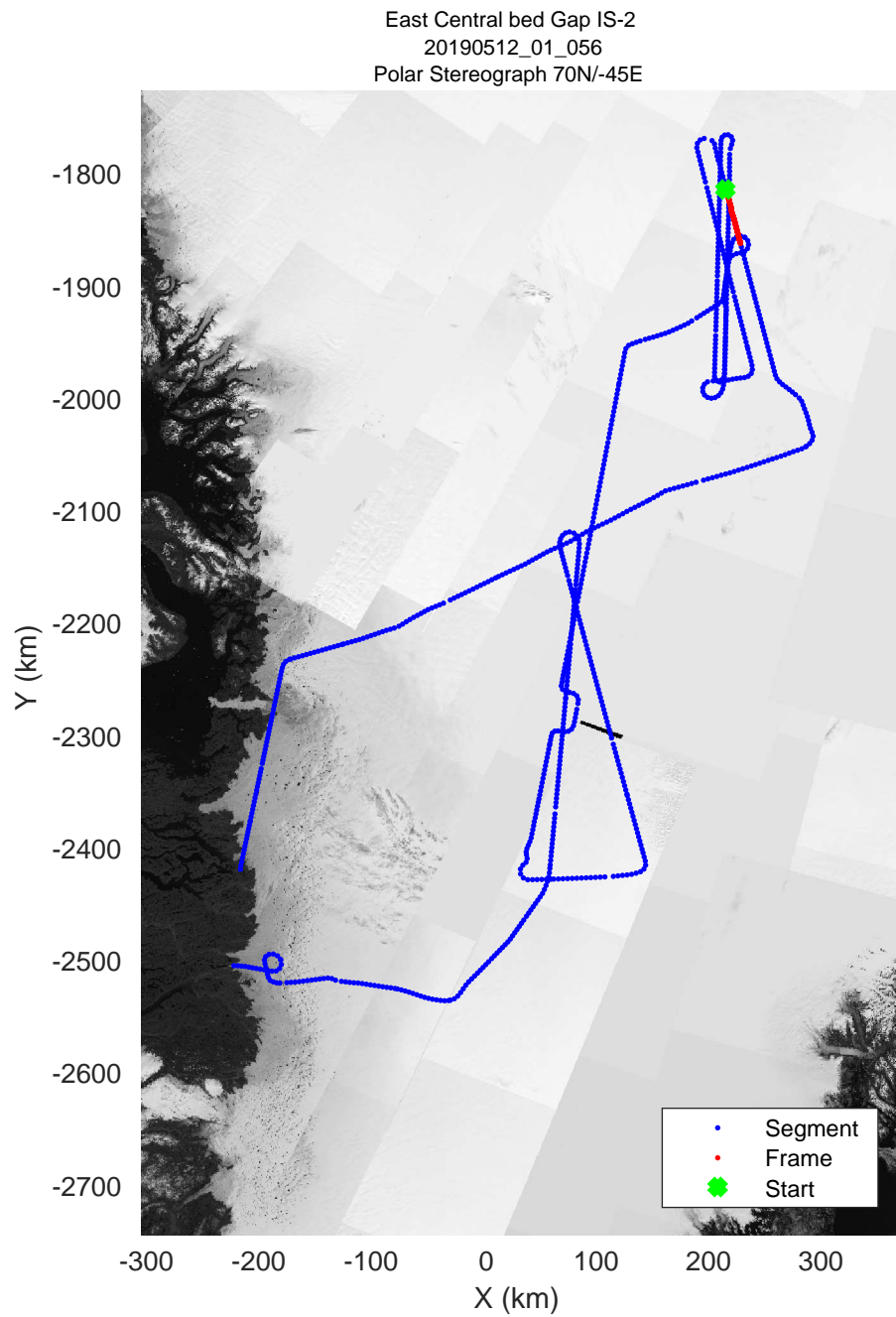
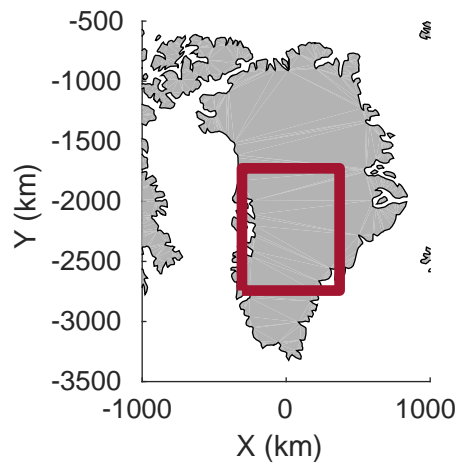
rds 2019_Greenland_P3: "East Central bed Gap IS-2" 20190512_01_054: 17:20:42.3 to 17:26:20.0 GPS






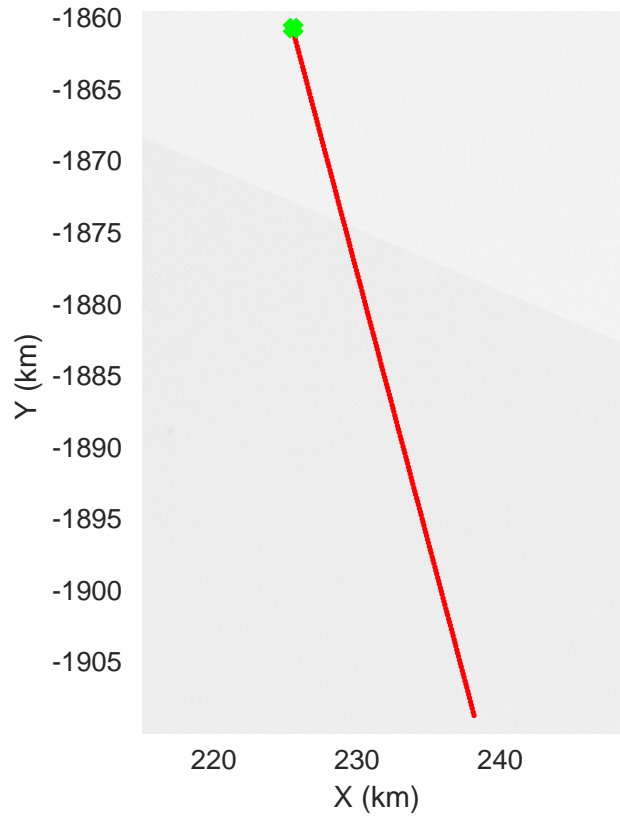
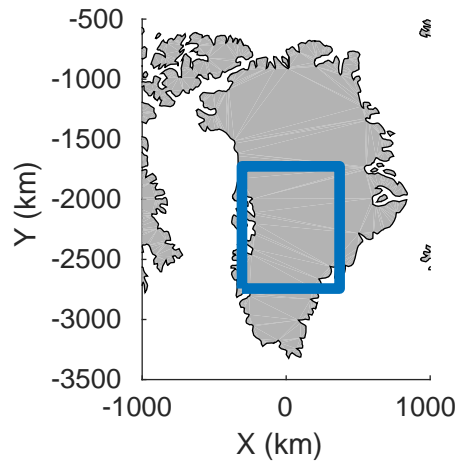
rds 2019_Greenland_P3: "East Central bed Gap IS-2" 20190512_01_055: 17:26:20.3 to 17:32:14.7 GPS






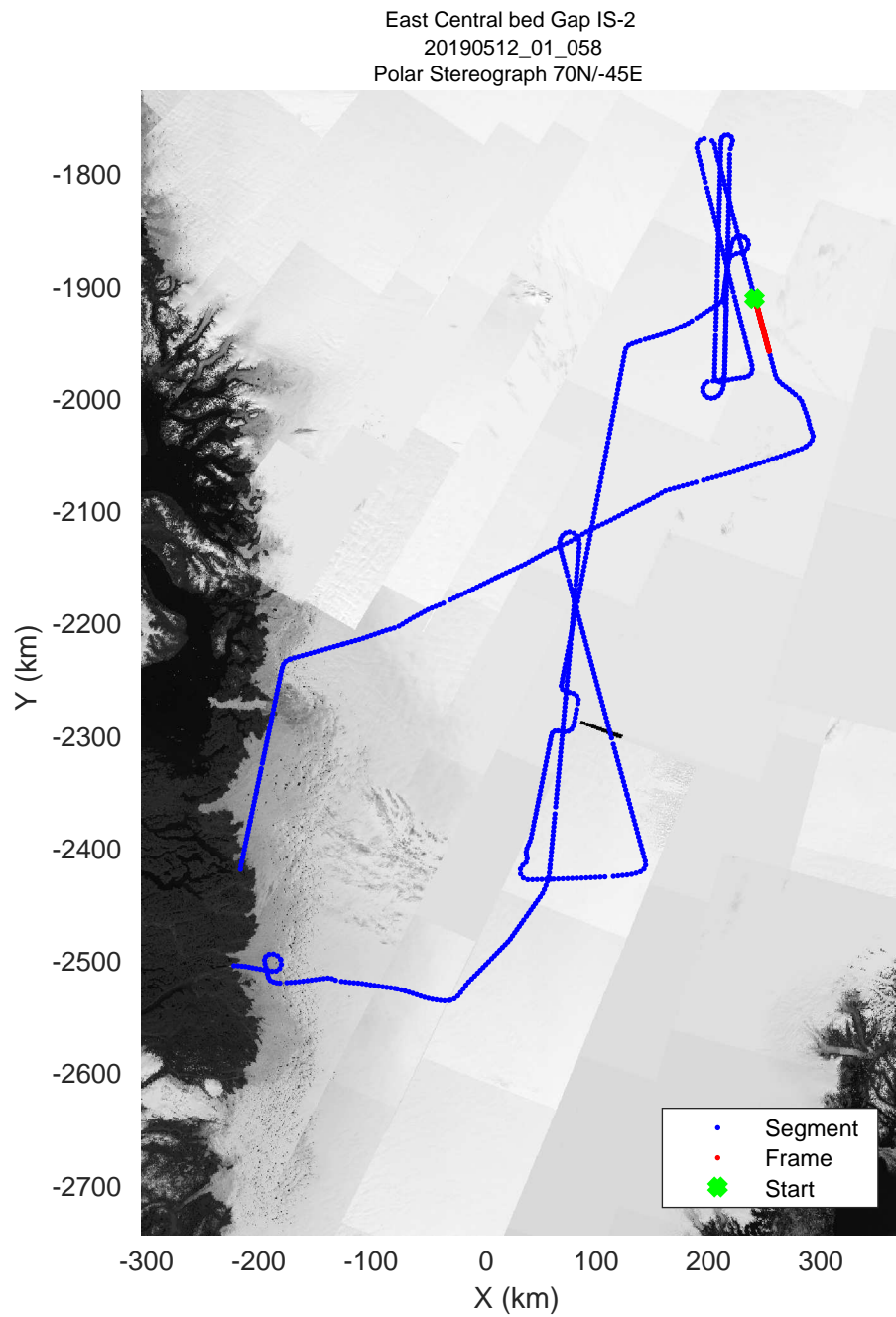
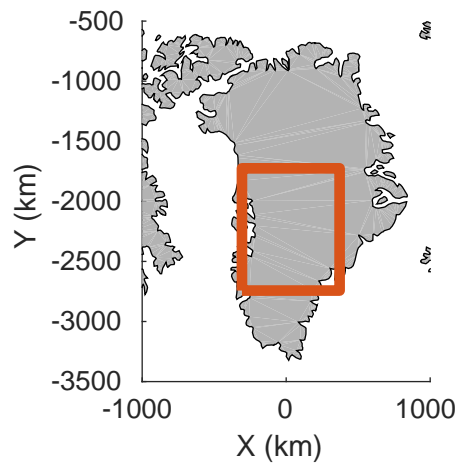
rds 2019_Greenland_P3: "East Central bed Gap IS-2" 20190512_01_056: 17:32:15.0 to 17:38:14.2 GPS



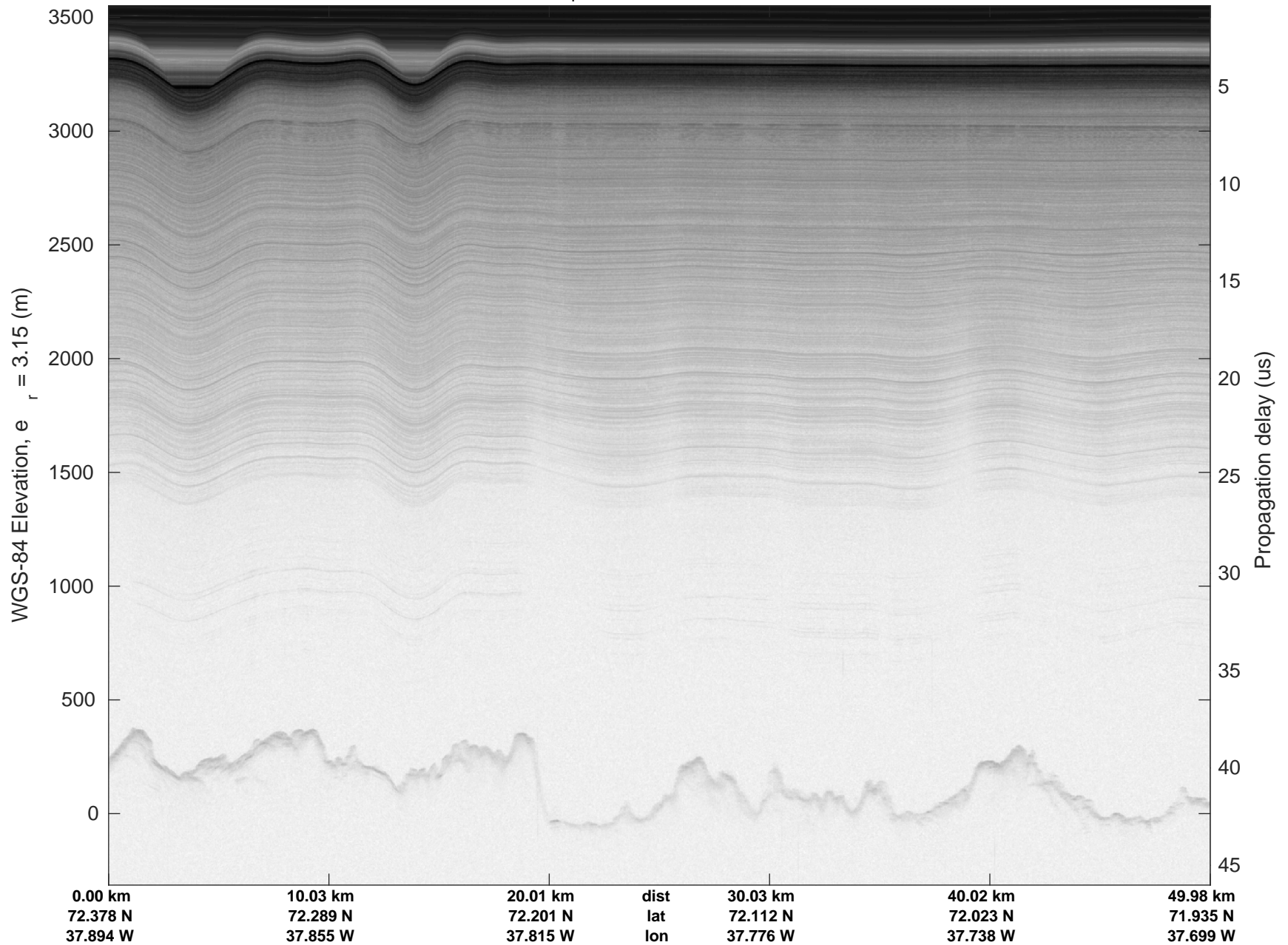


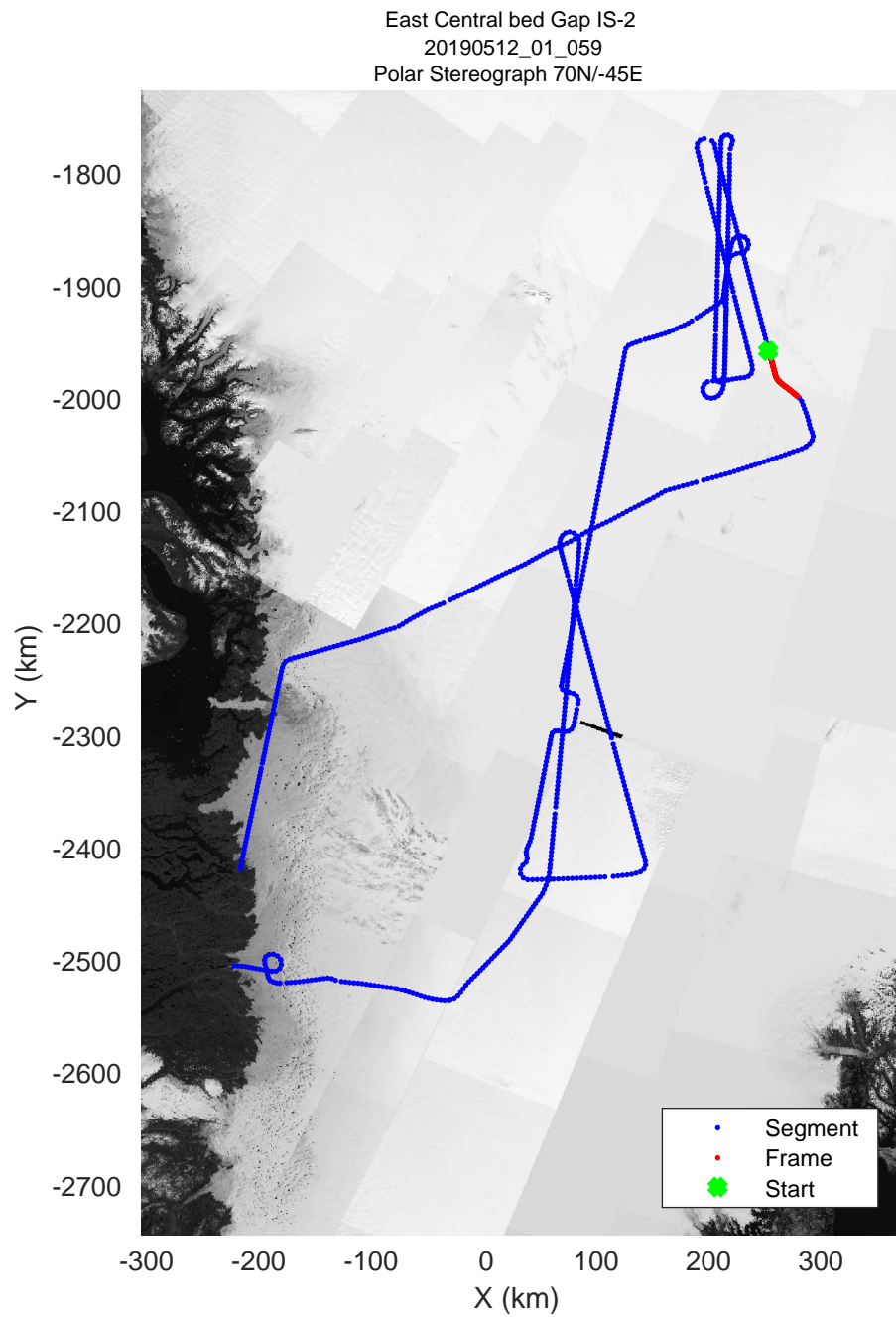
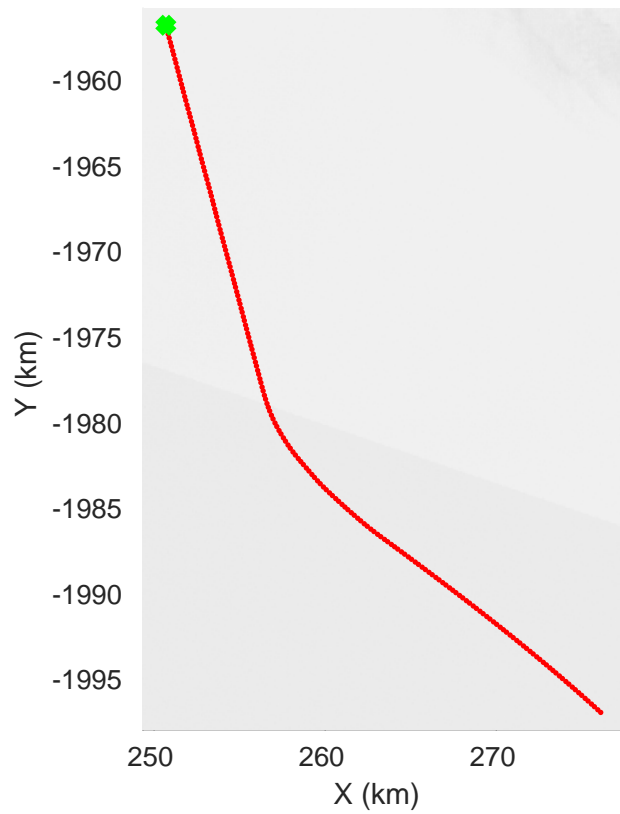
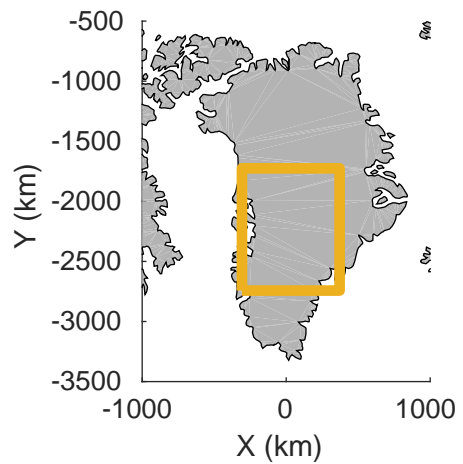
rds 2019_Greenland_P3: "East Central bed Gap IS-2" 20190512_01_057: 17:38:14.5 to 17:44:11.7 GPS






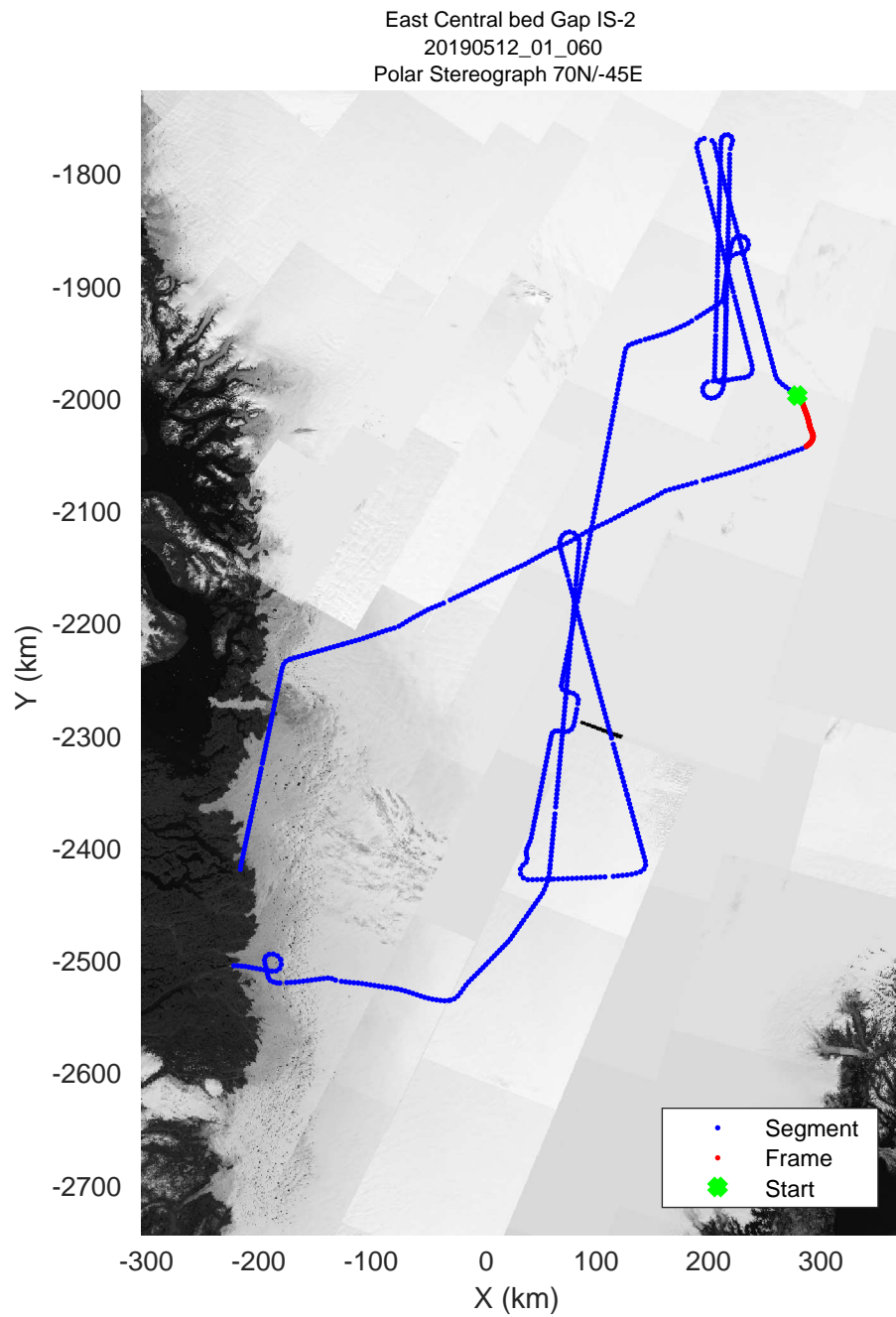
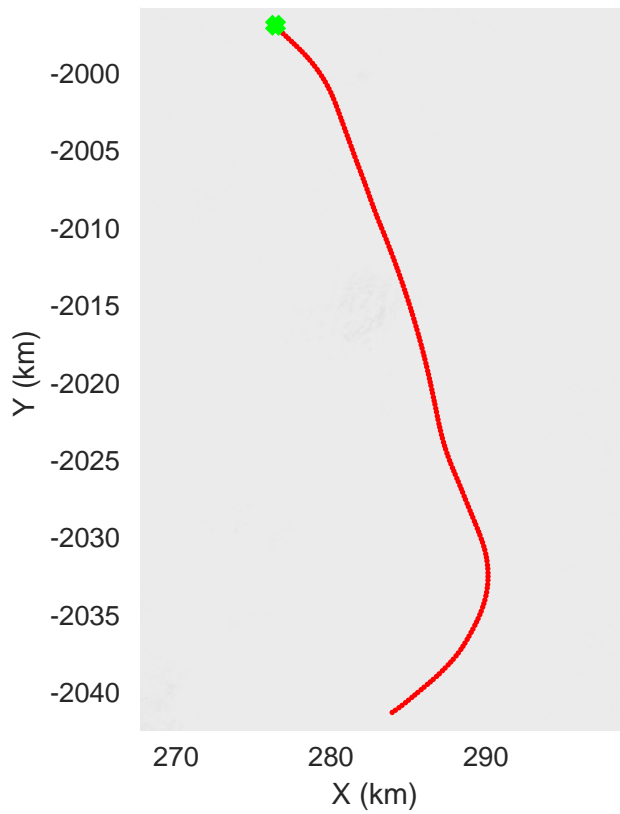
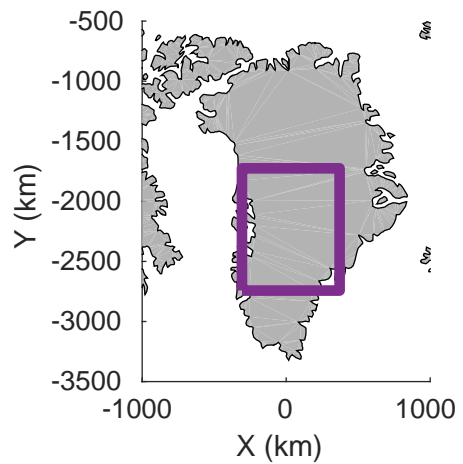
rds 2019_Greenland_P3: "East Central bed Gap IS-2" 20190512_01_058: 17:44:12.0 to 17:50:09.8 GPS






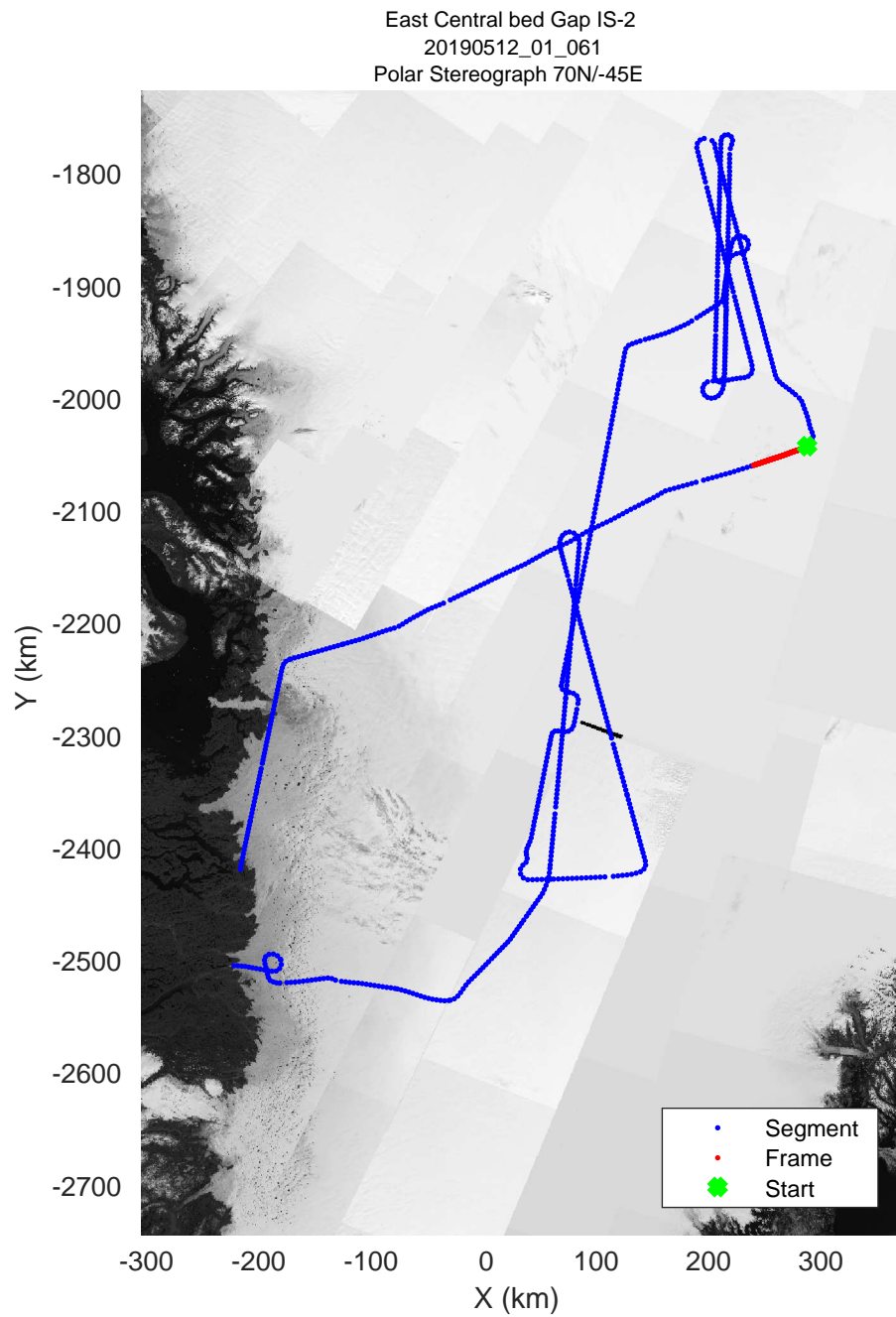
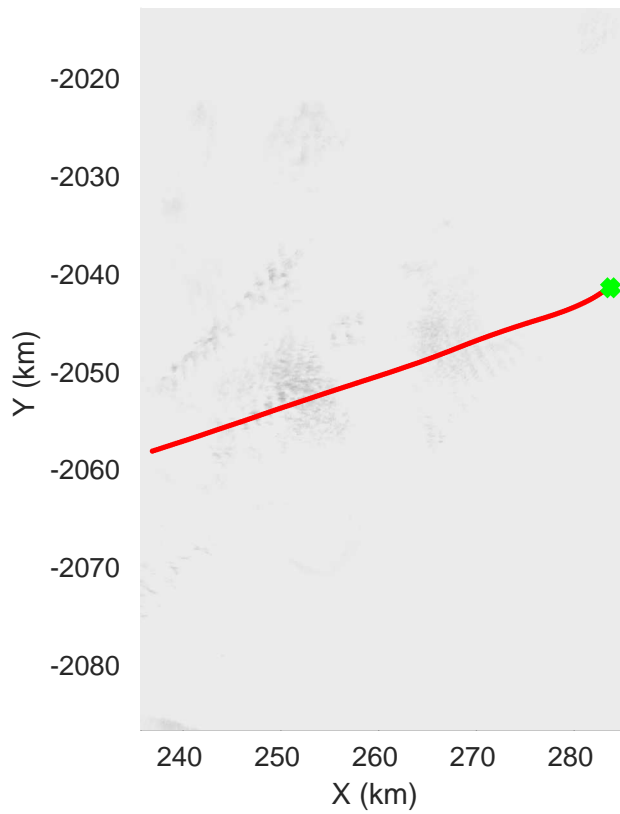
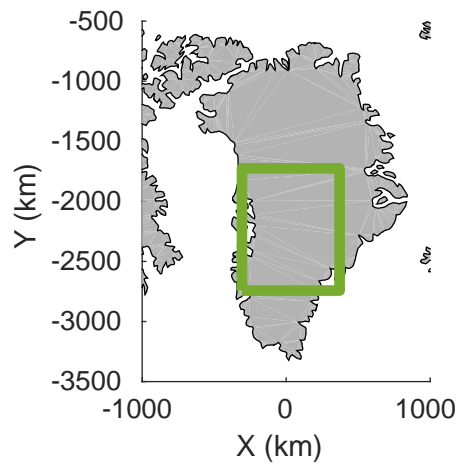
rds 2019_Greenland_P3: "East Central bed Gap IS-2" 20190512_01_059: 17:50:10.1 to 17:56:14.7 GPS






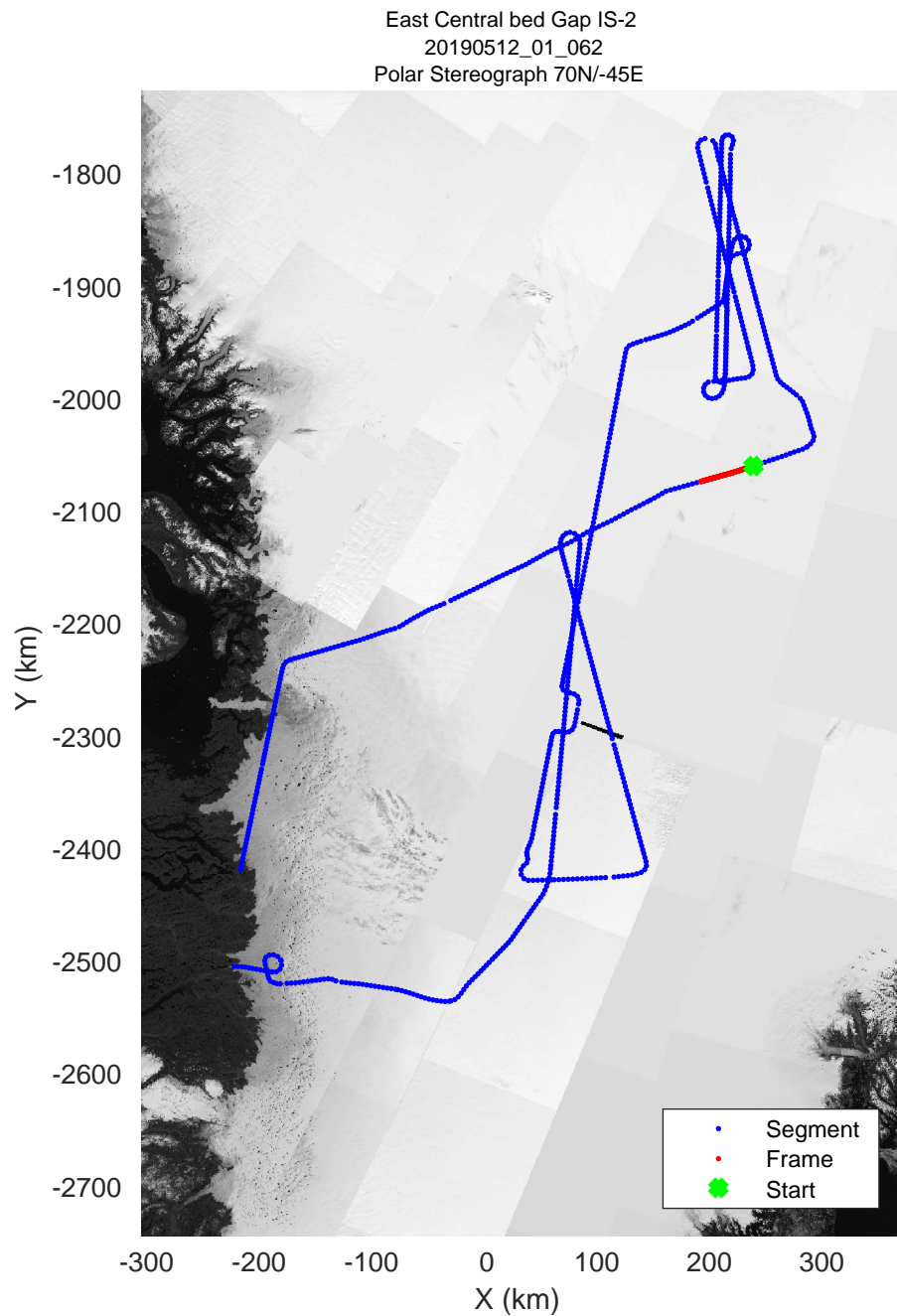
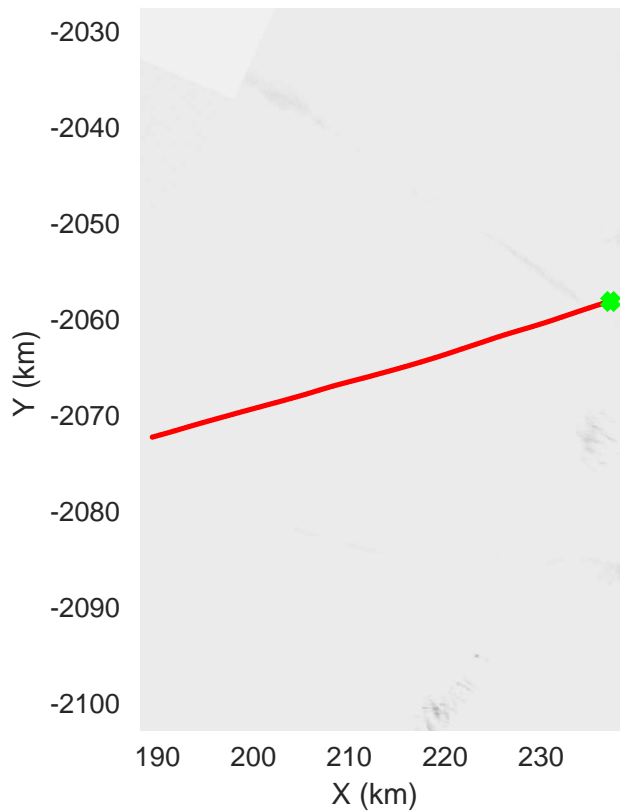
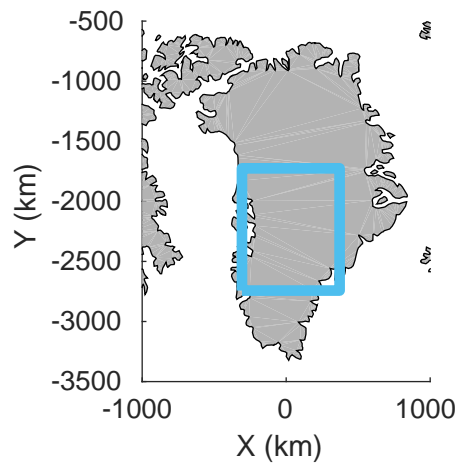
rds 2019_Greenland_P3: "East Central bed Gap IS-2" 20190512_01_060: 17:56:15.0 to 18:02:16.7 GPS



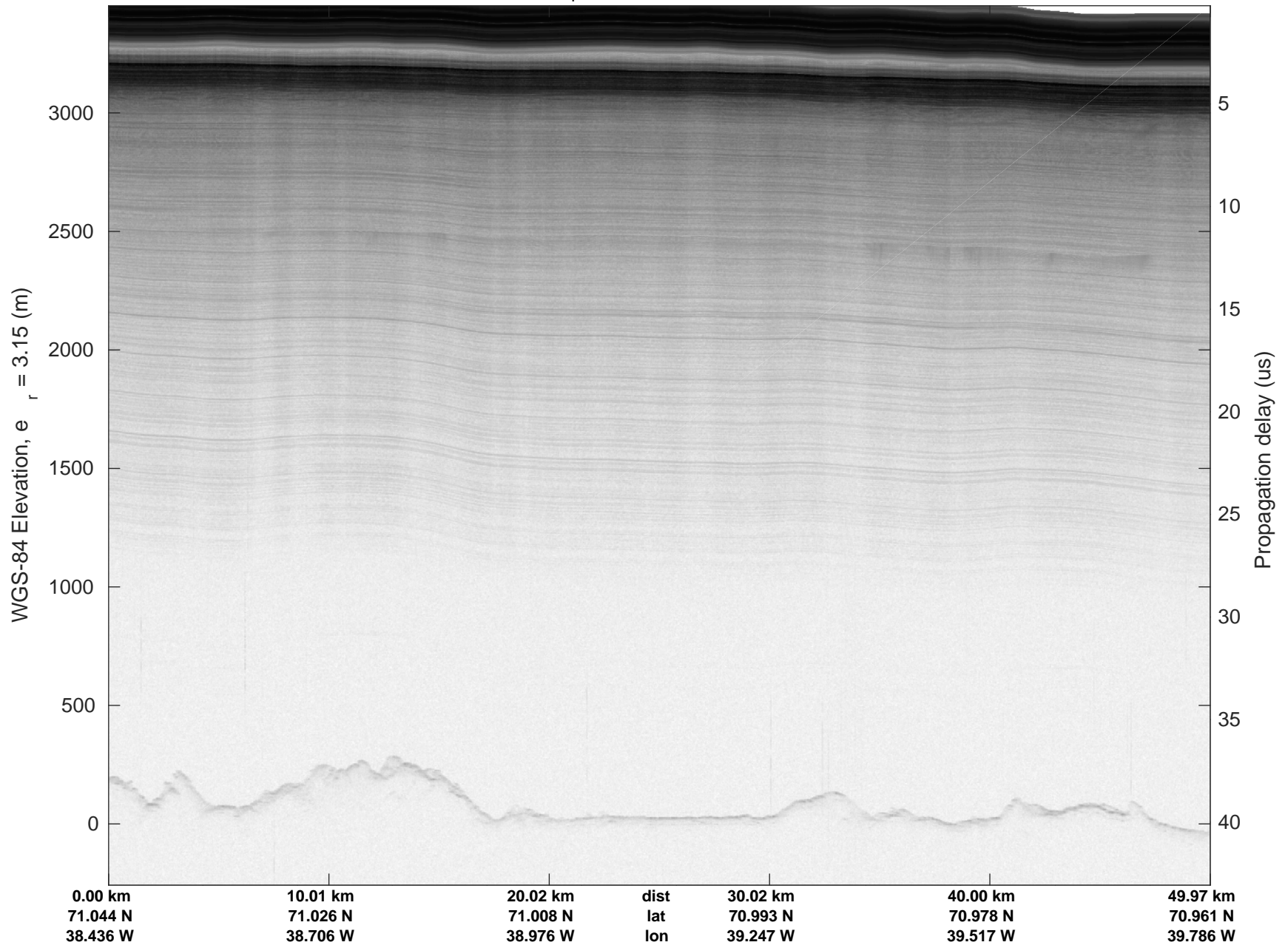


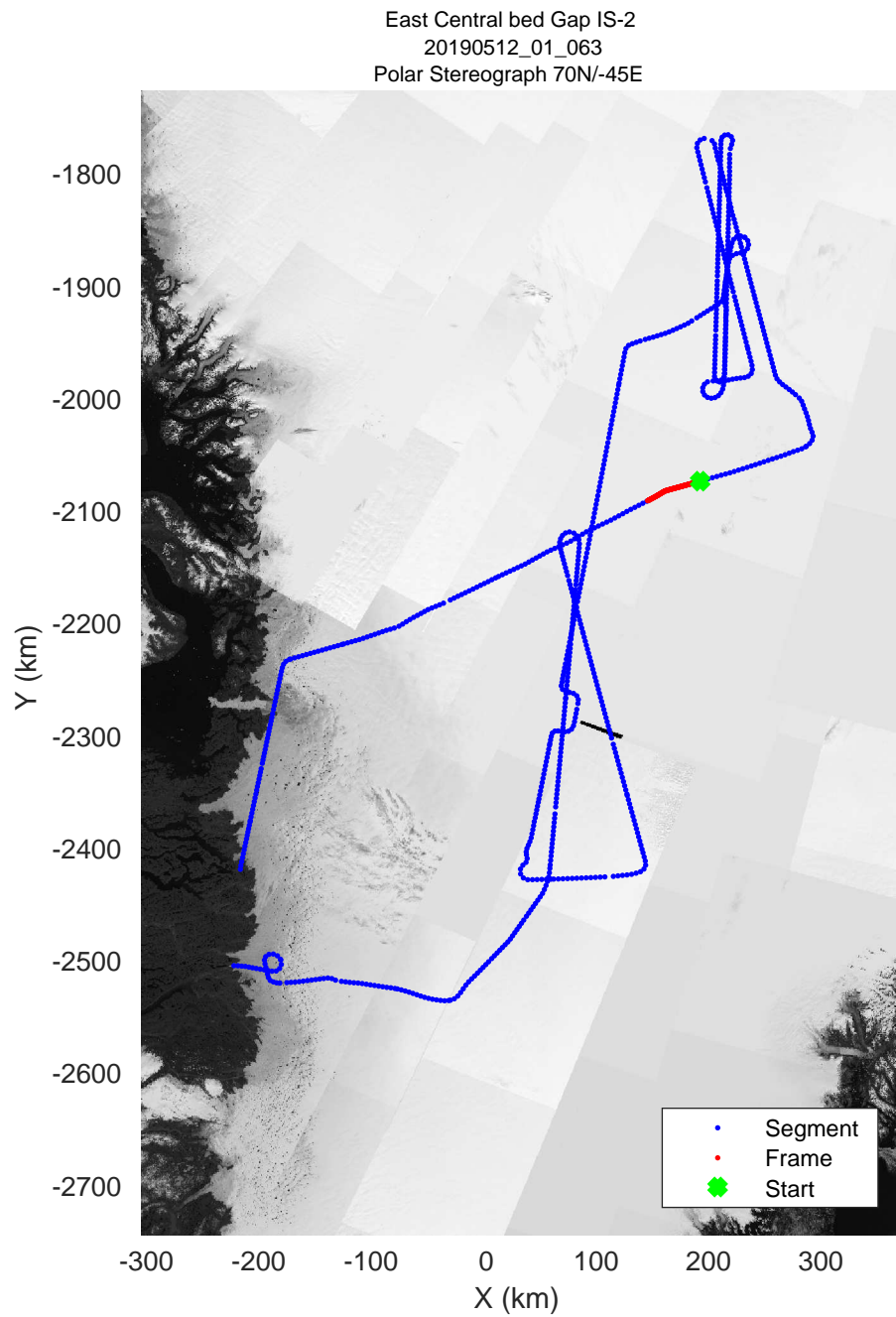
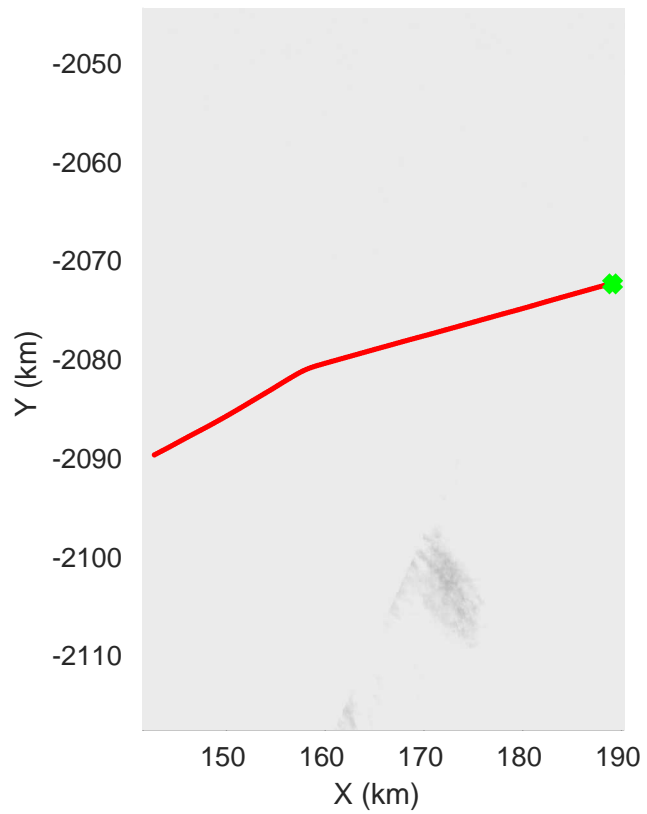
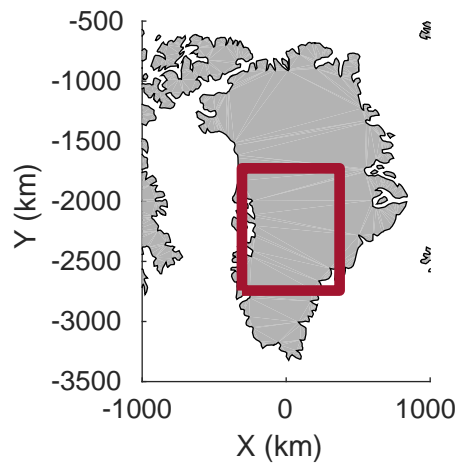
rds 2019_Greenland_P3: "East Central bed Gap IS-2" 20190512_01_061: 18:02:17.0 to 18:07:53.0 GPS






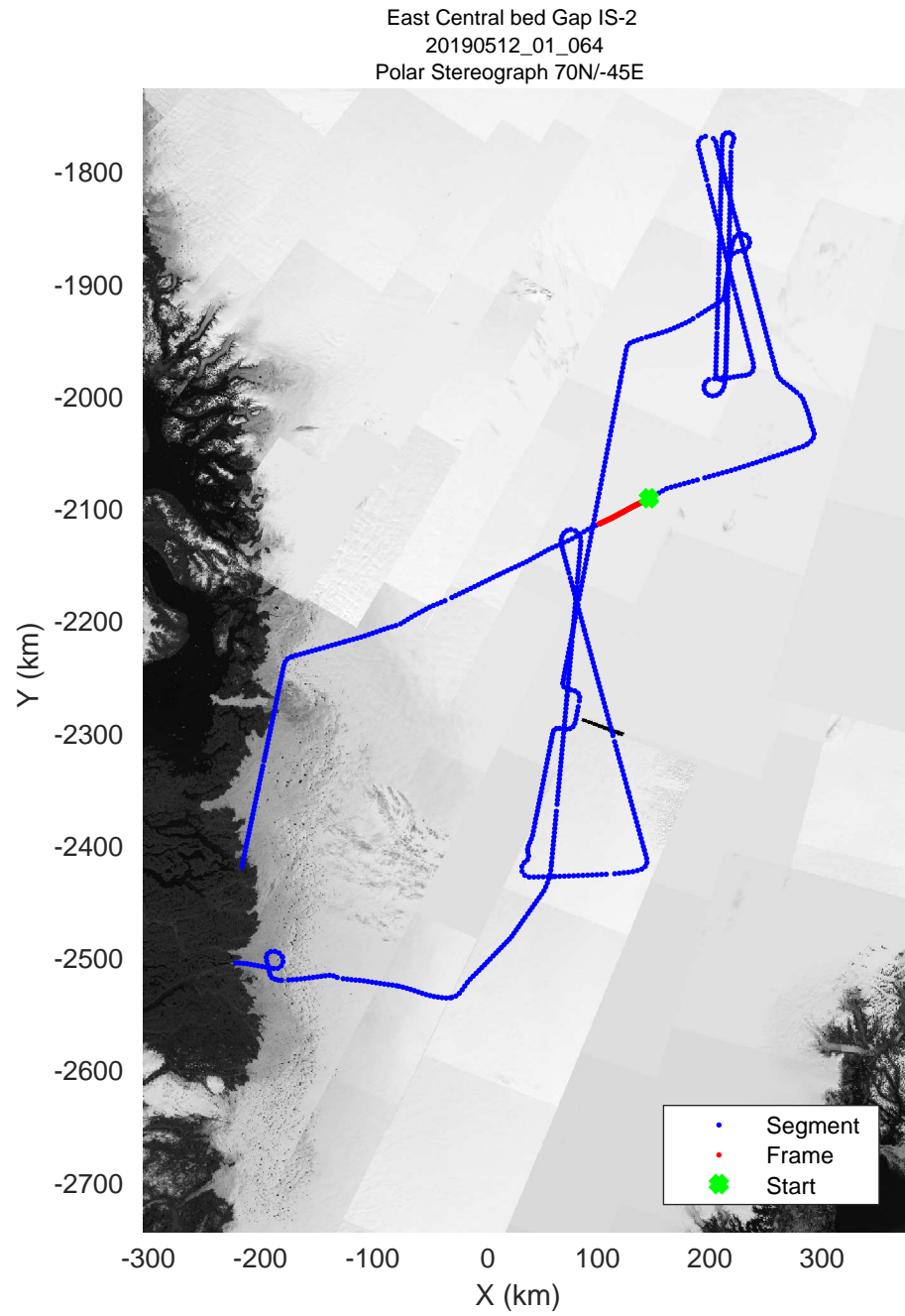
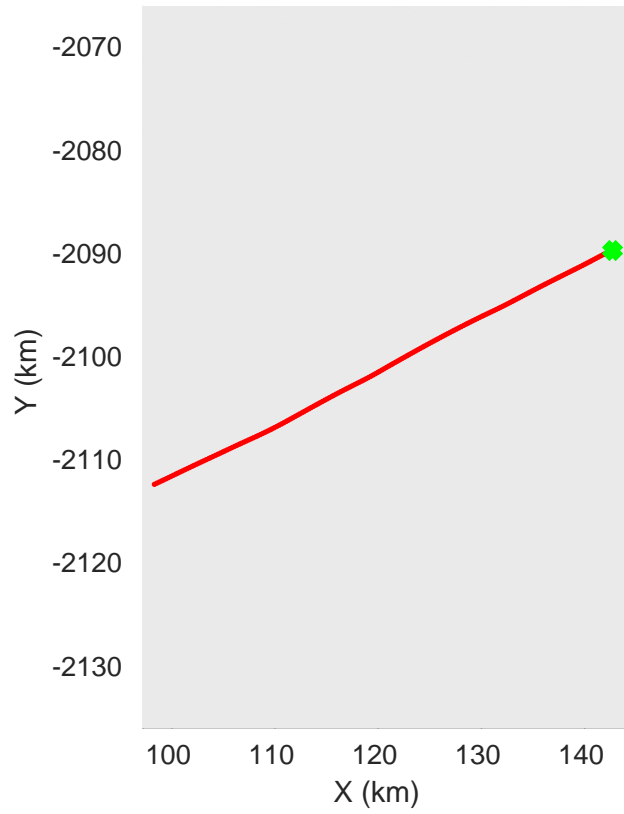
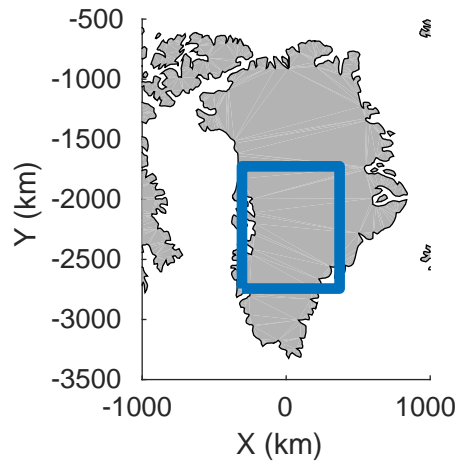
rds 2019_Greenland_P3: "East Central bed Gap IS-2" 20190512_01_062: 18:07:53.3 to 18:13:22.5 GPS






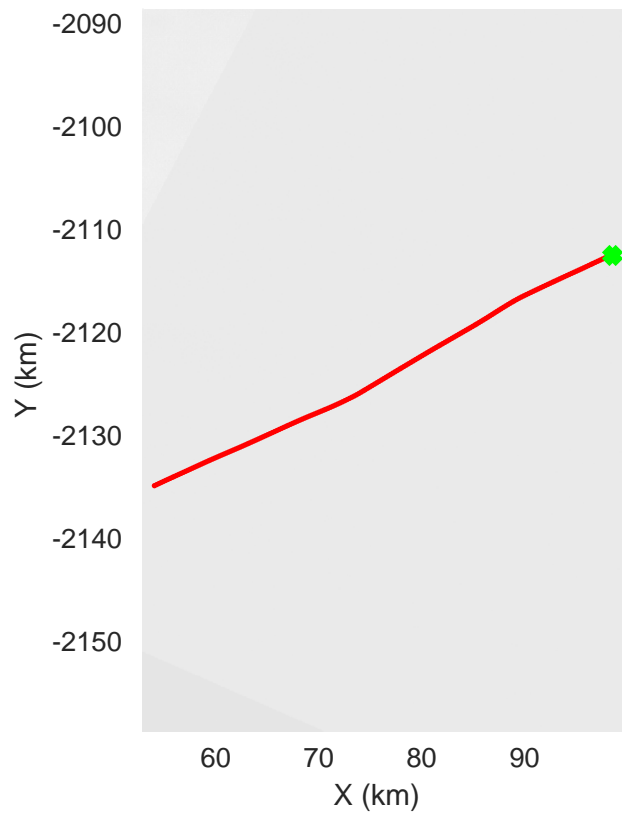
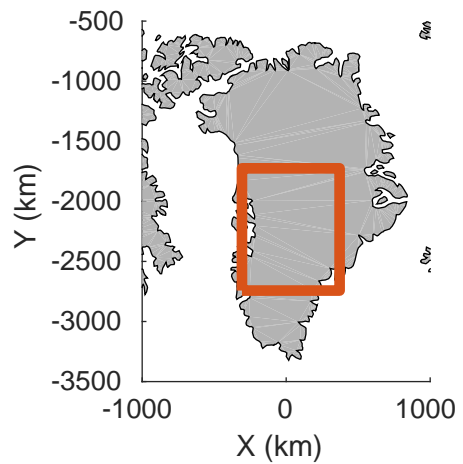
rds 2019_Greenland_P3: "East Central bed Gap IS-2" 20190512_01_063: 18:13:22.8 to 18:18:51.7 GPS






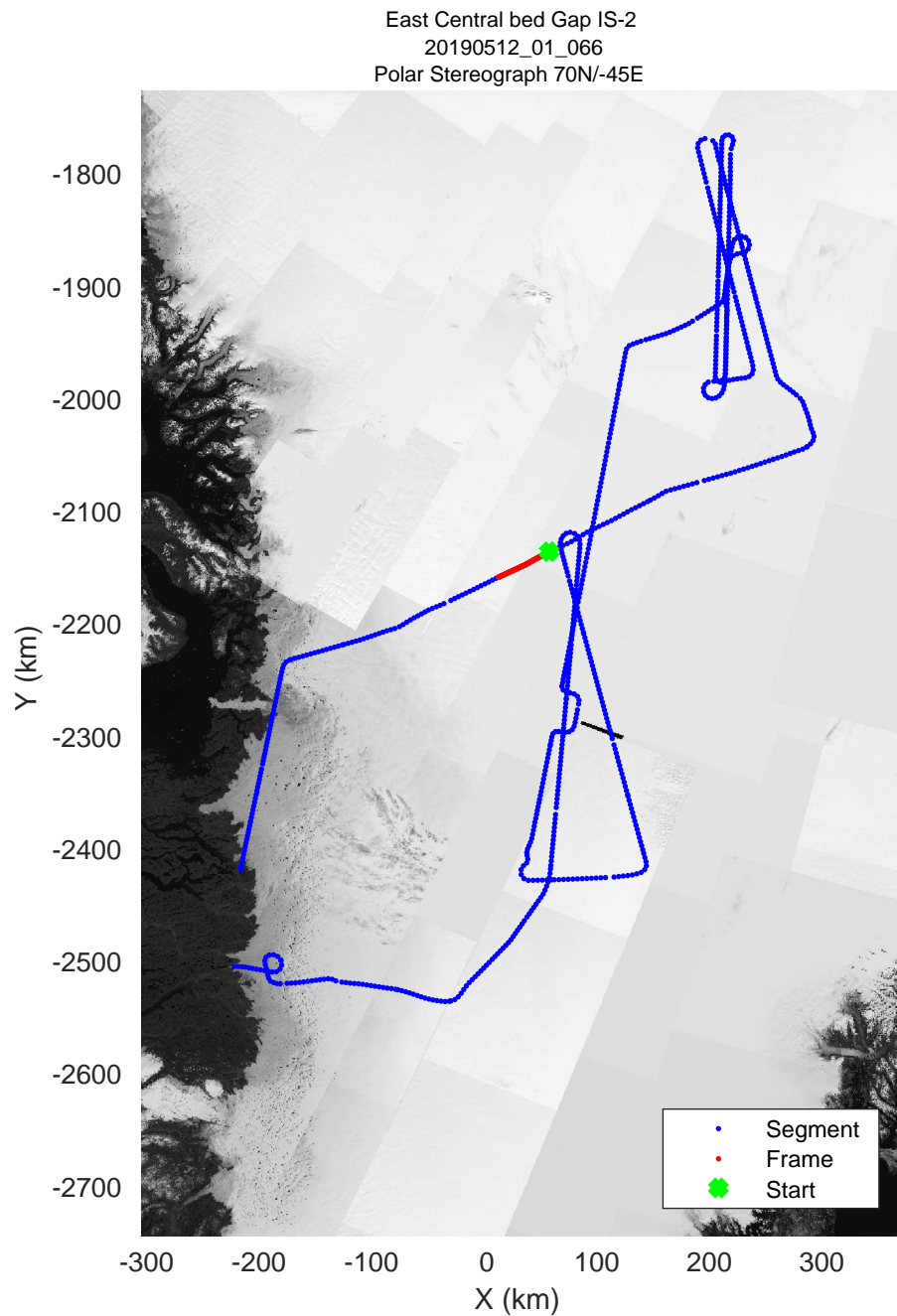
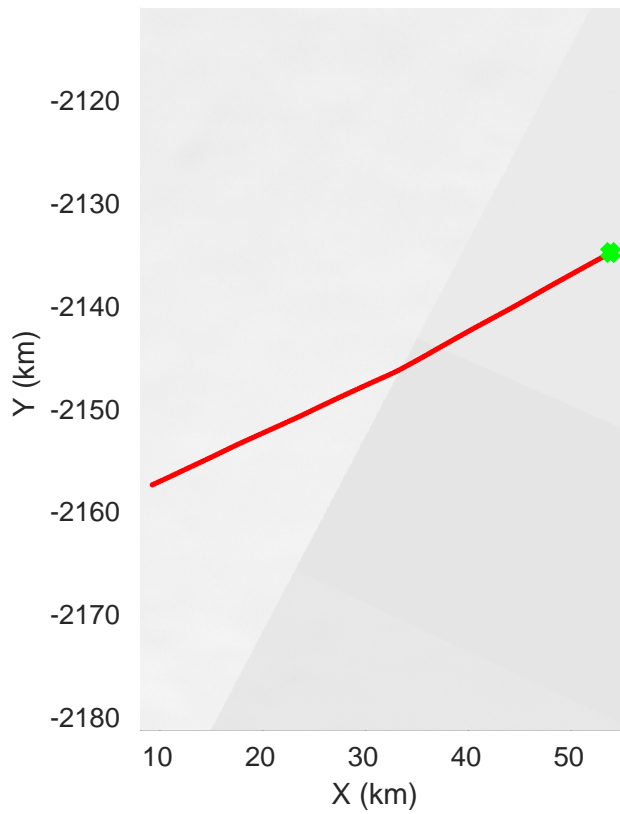
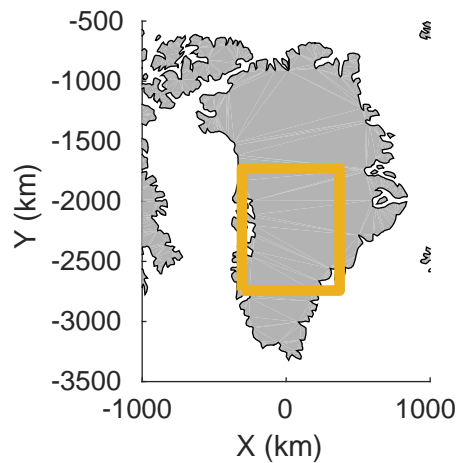
rds 2019_Greenland_P3: "East Central bed Gap IS-2" 20190512_01_064: 18:18:52.0 to 18:24:21.7 GPS






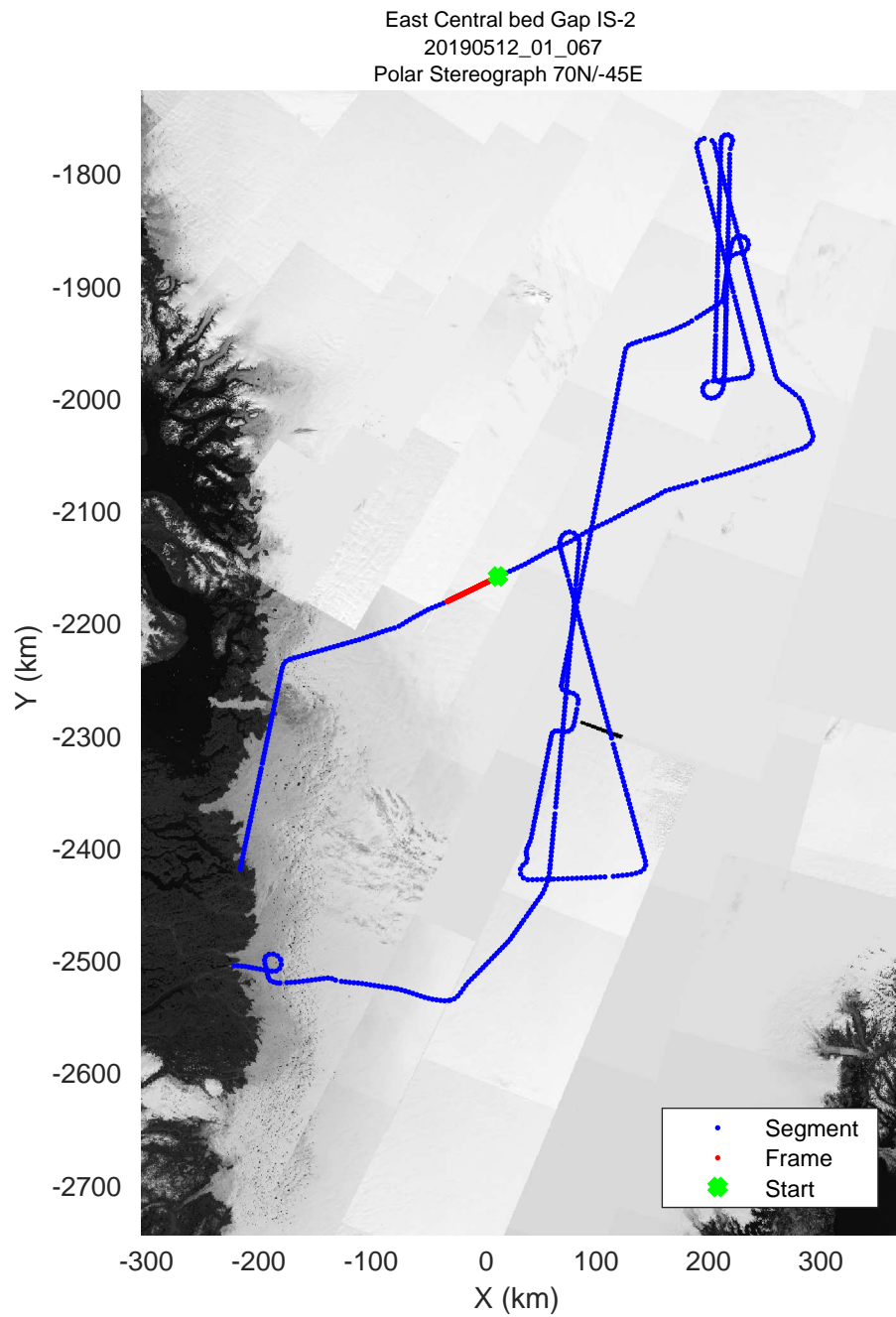
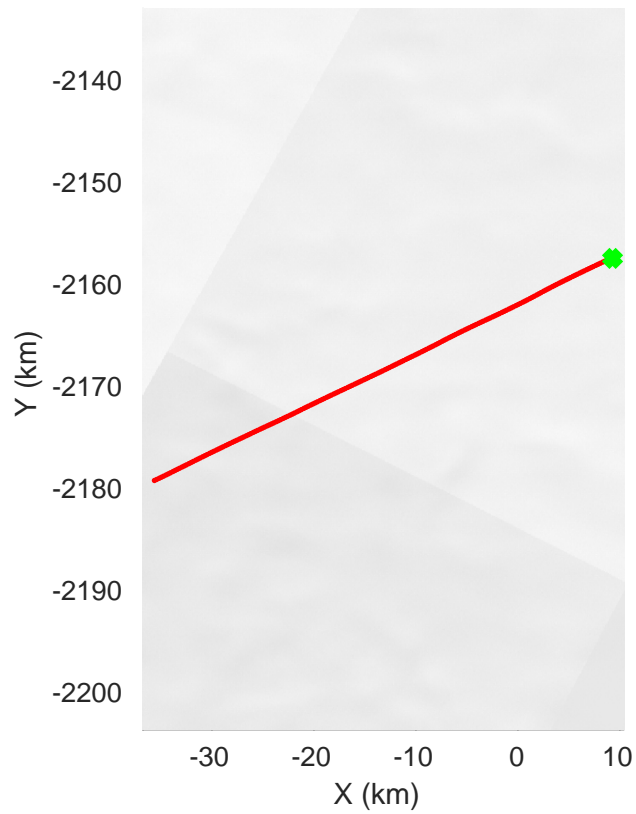
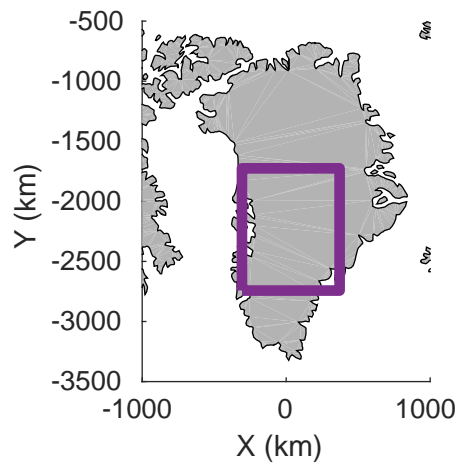
rds 2019_Greenland_P3: "East Central bed Gap IS-2" 20190512_01_065: 18:24:22.0 to 18:29:56.9 GPS






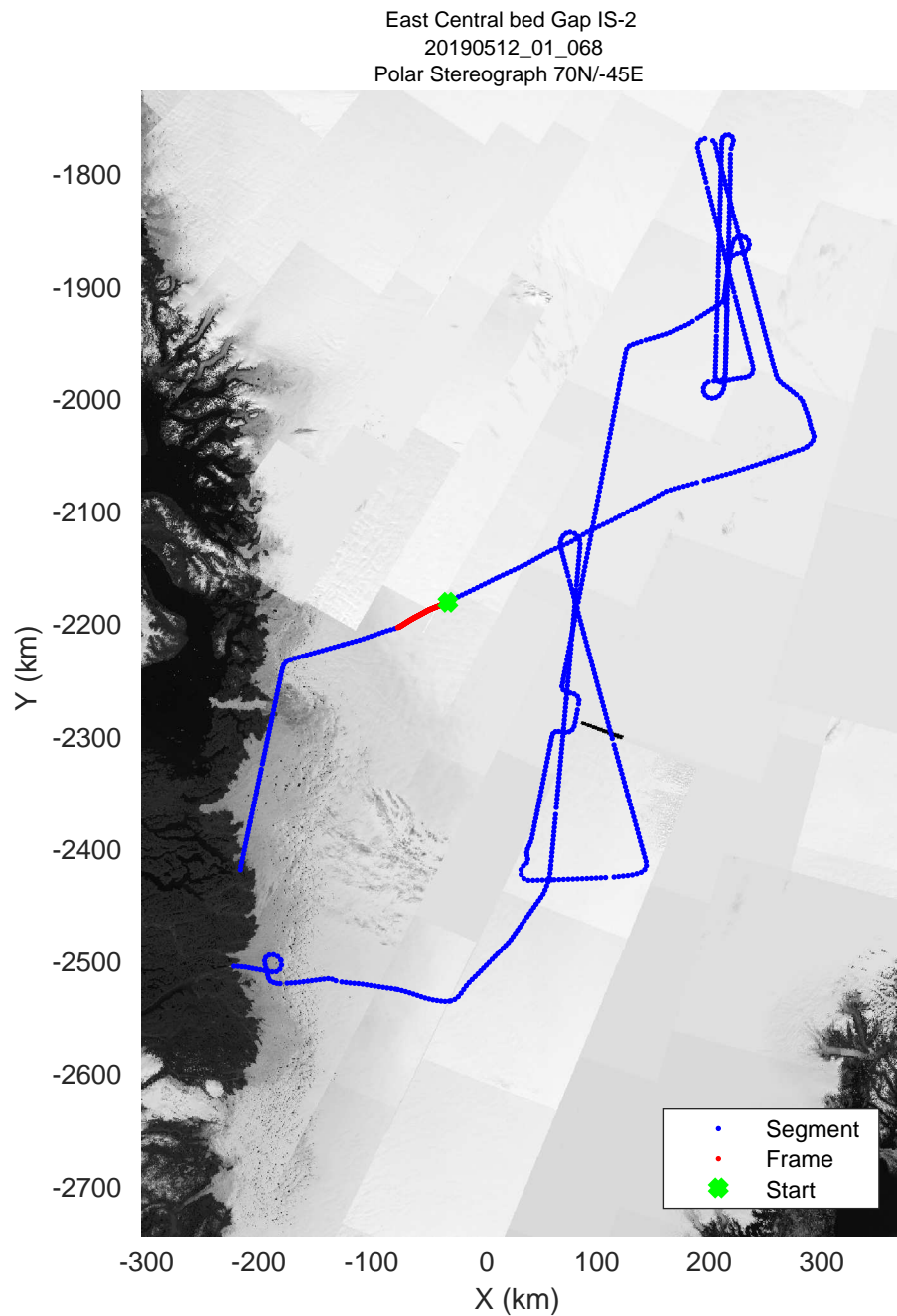

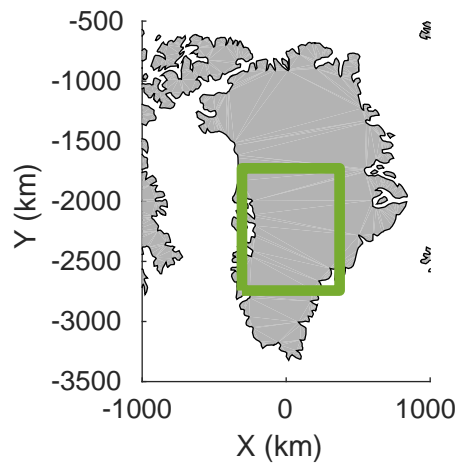
rds 2019_Greenland_P3: "East Central bed Gap IS-2" 20190512_01_066: 18:29:57.1 to 18:35:54.4 GPS






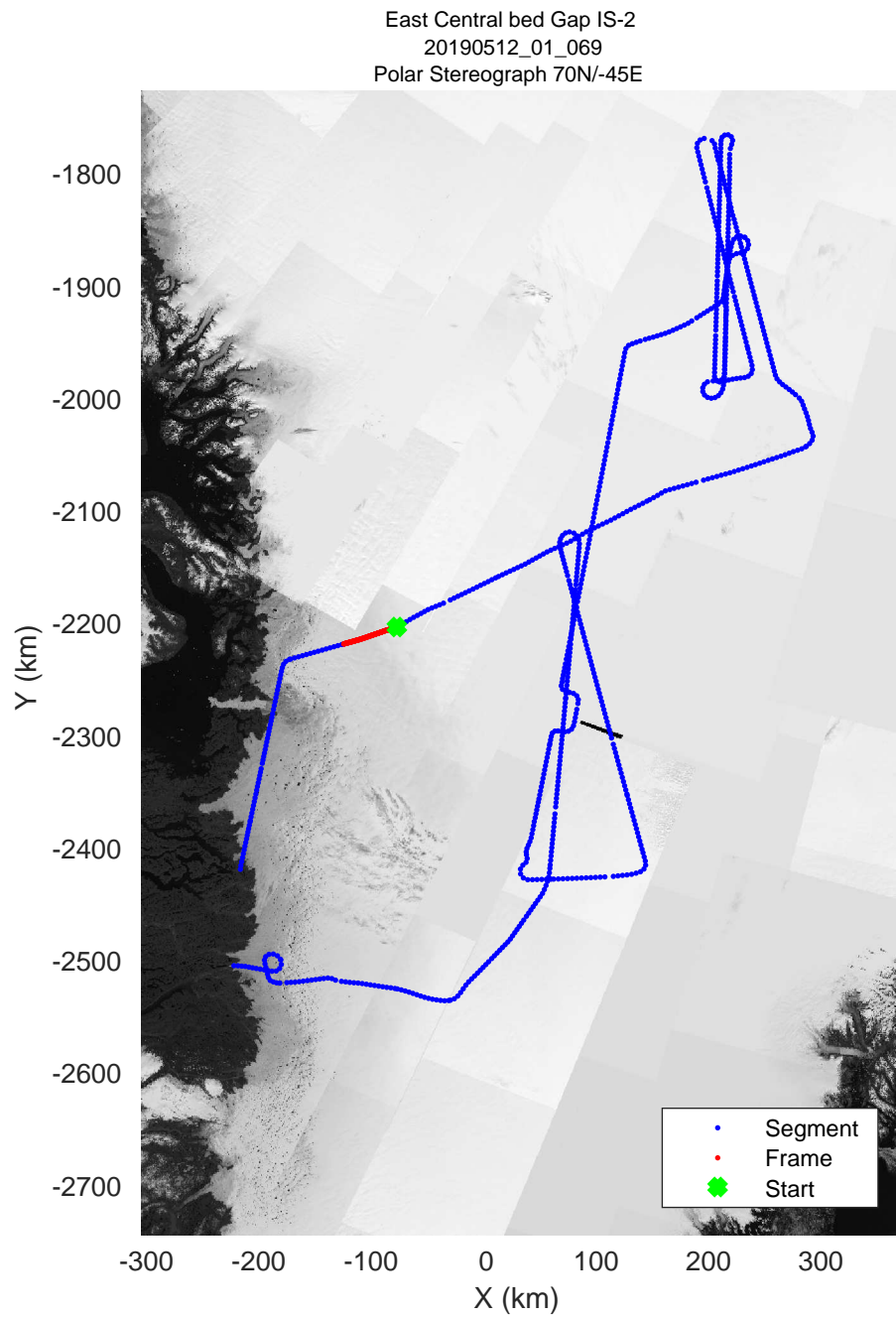
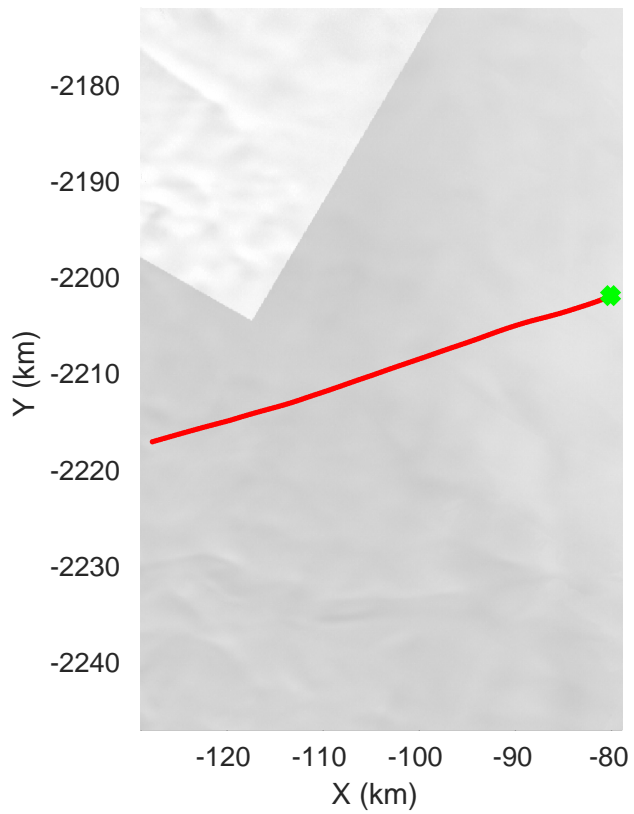
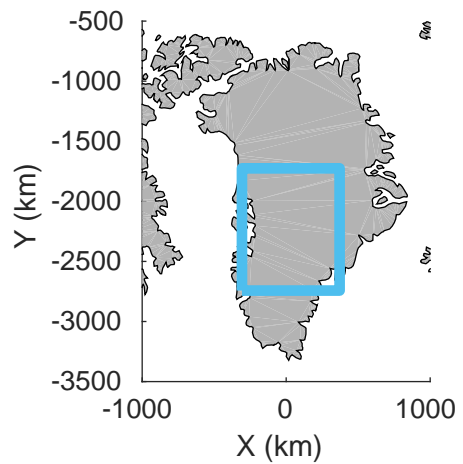
rds 2019_Greenland_P3: "East Central bed Gap IS-2" 20190512_01_067: 18:35:54.7 to 18:41:50.8 GPS






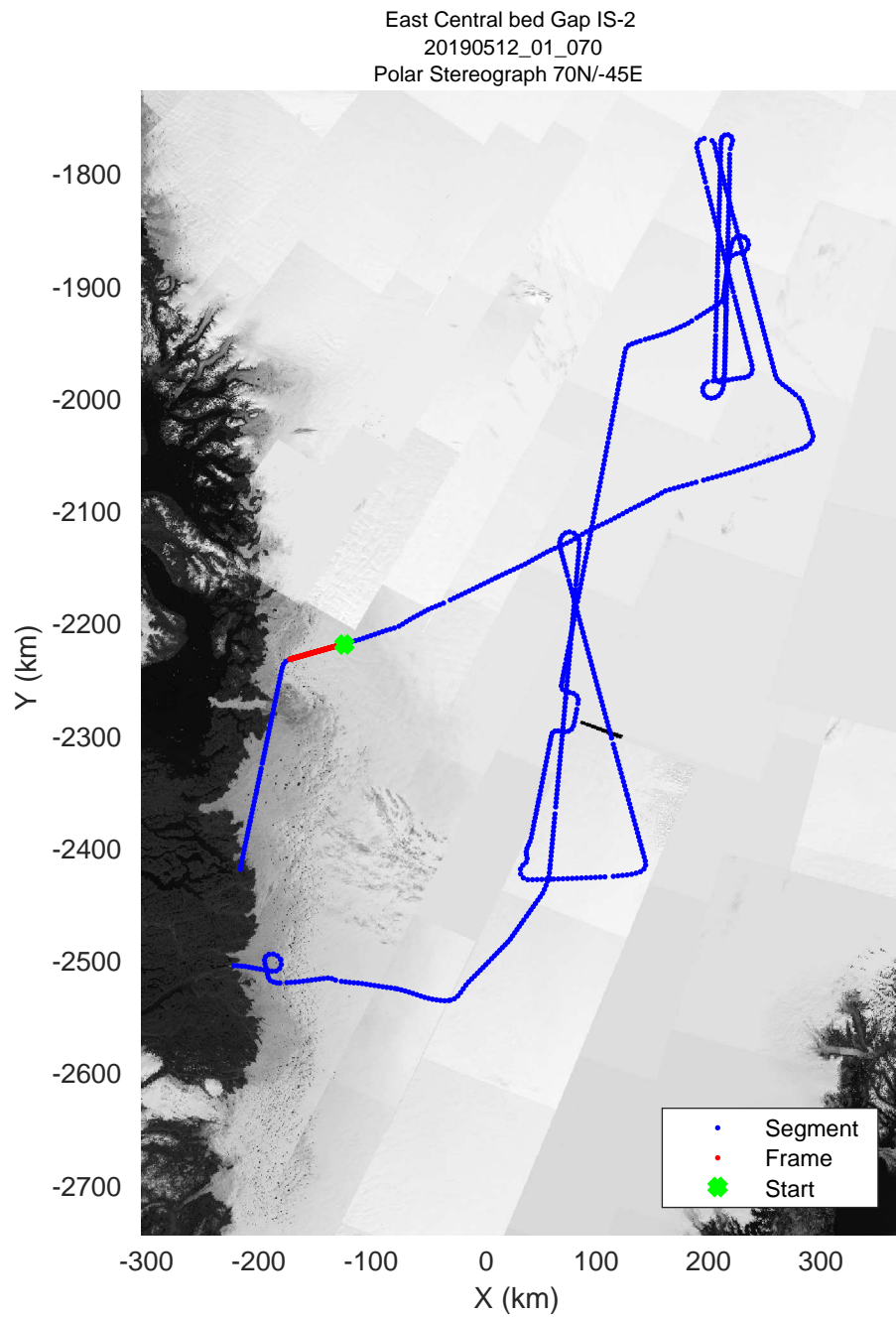

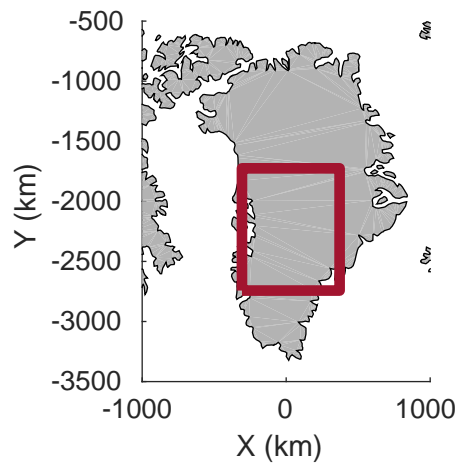
rds 2019_Greenland_P3: "East Central bed Gap IS-2" 20190512_01_068: 18:41:51.0 to 18:47:49.1 GPS






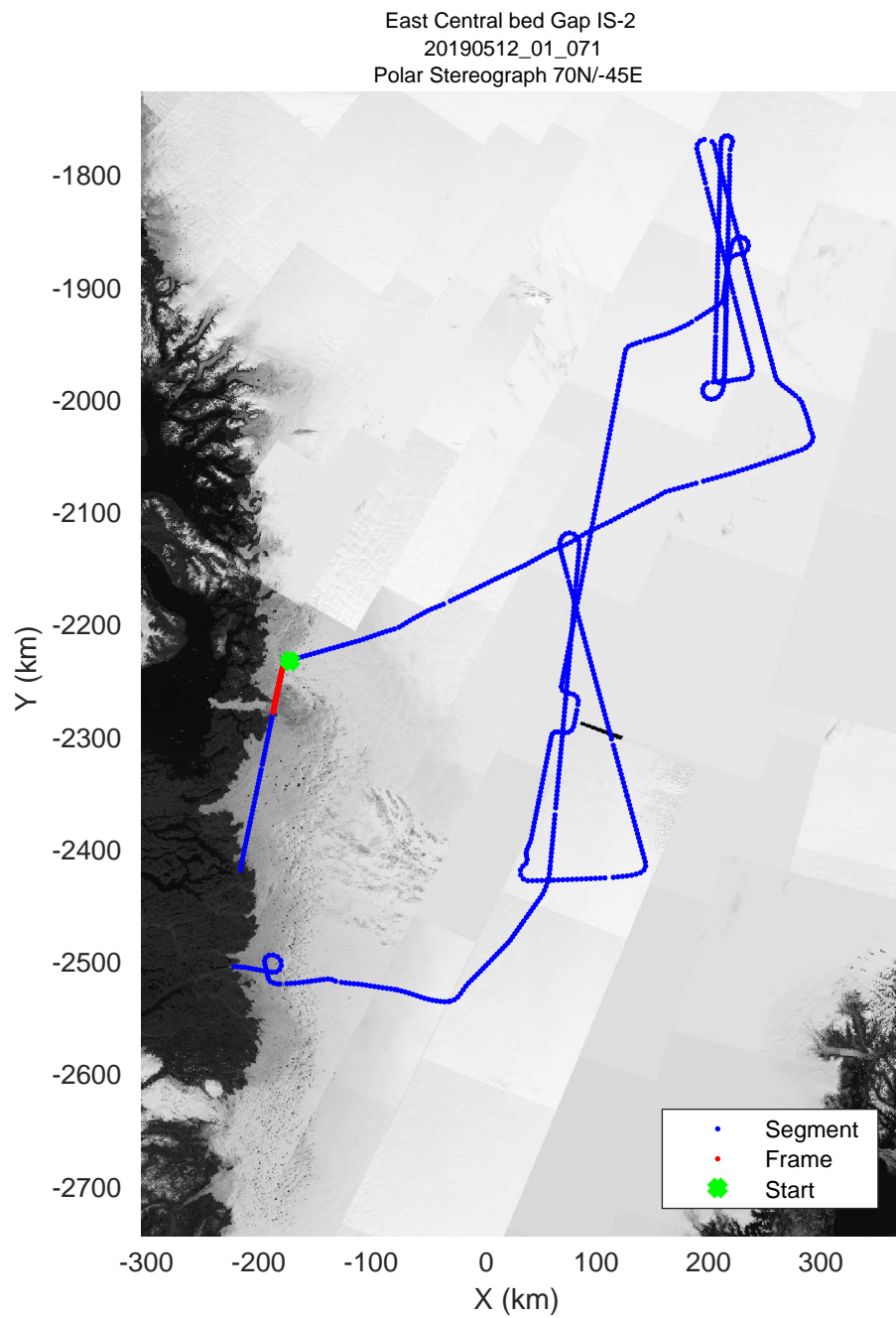

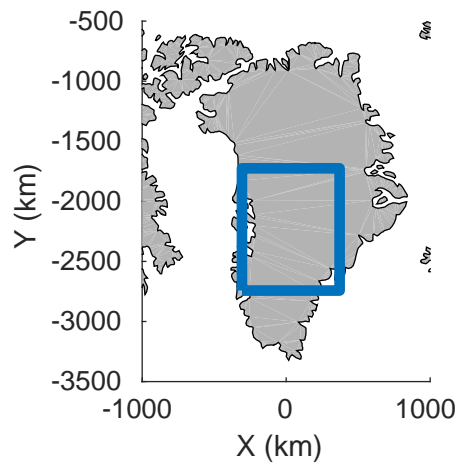
rds 2019_Greenland_P3: "East Central bed Gap IS-2" 20190512_01_069: 18:47:49.4 to 18:53:56.6 GPS






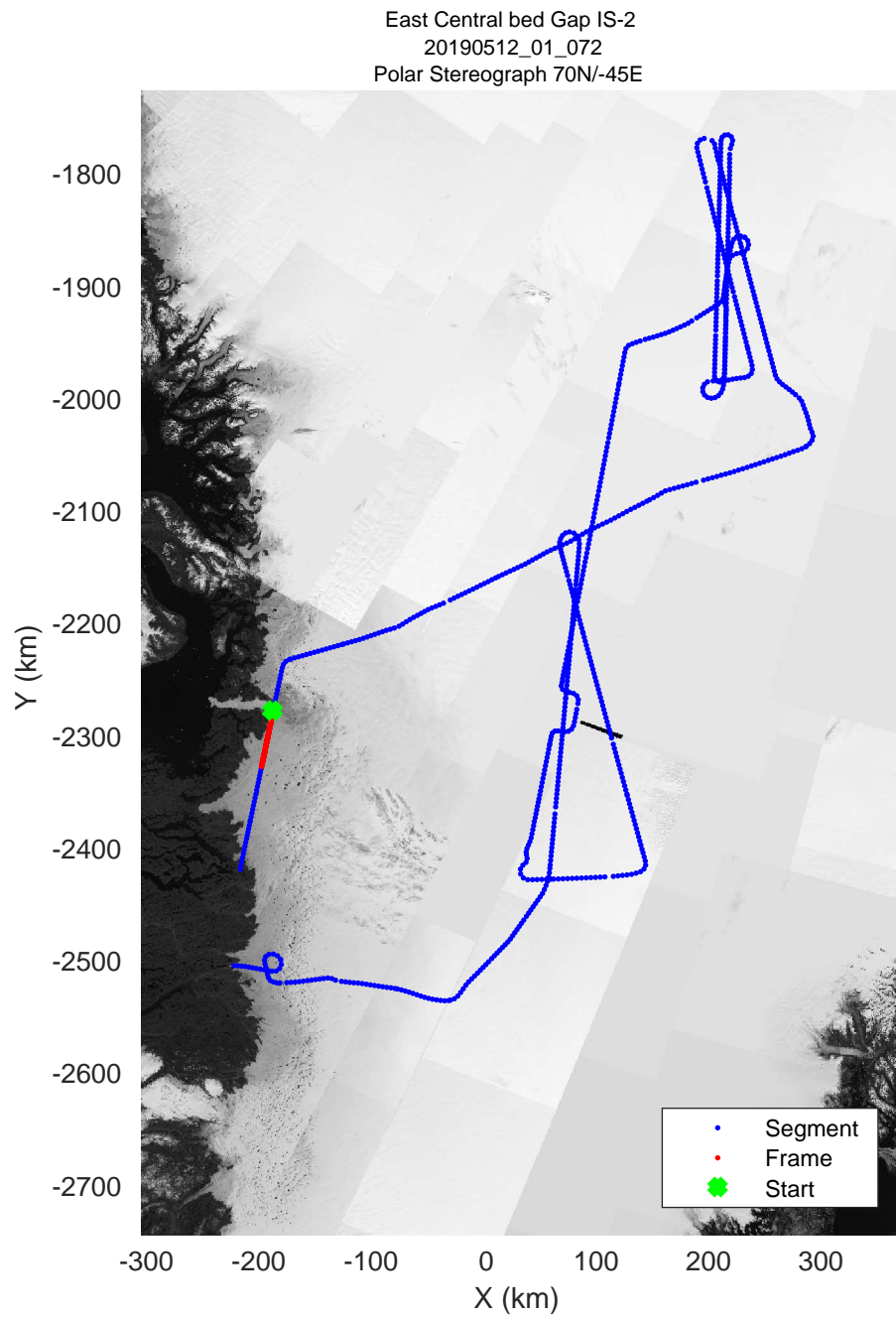
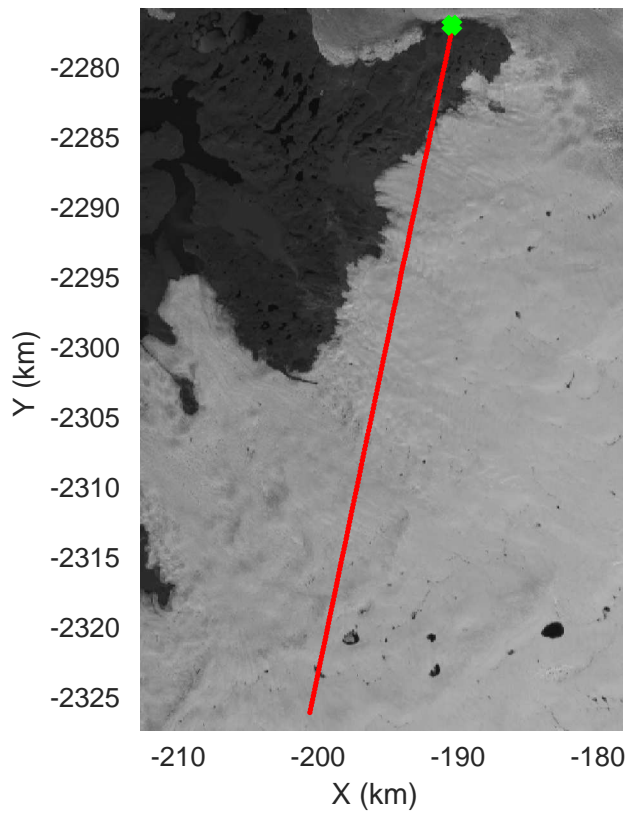
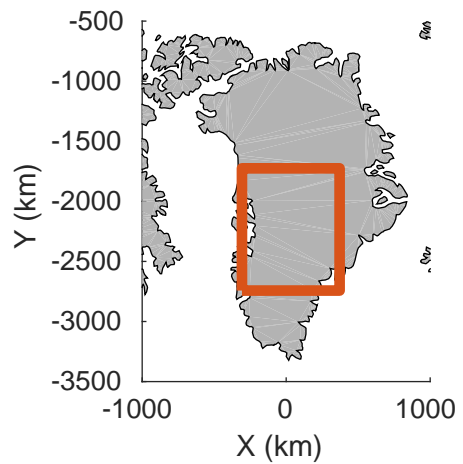
rds 2019_Greenland_P3: "East Central bed Gap IS-2" 20190512_01_070: 18:53:56.8 to 19:00:02.6 GPS







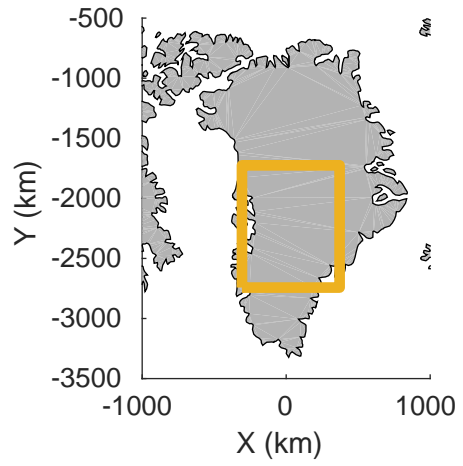
rds 2019_Greenland_P3: "East Central bed Gap IS-2" 20190512_01_071: 19:00:02.9 to 19:06:31.0 GPS






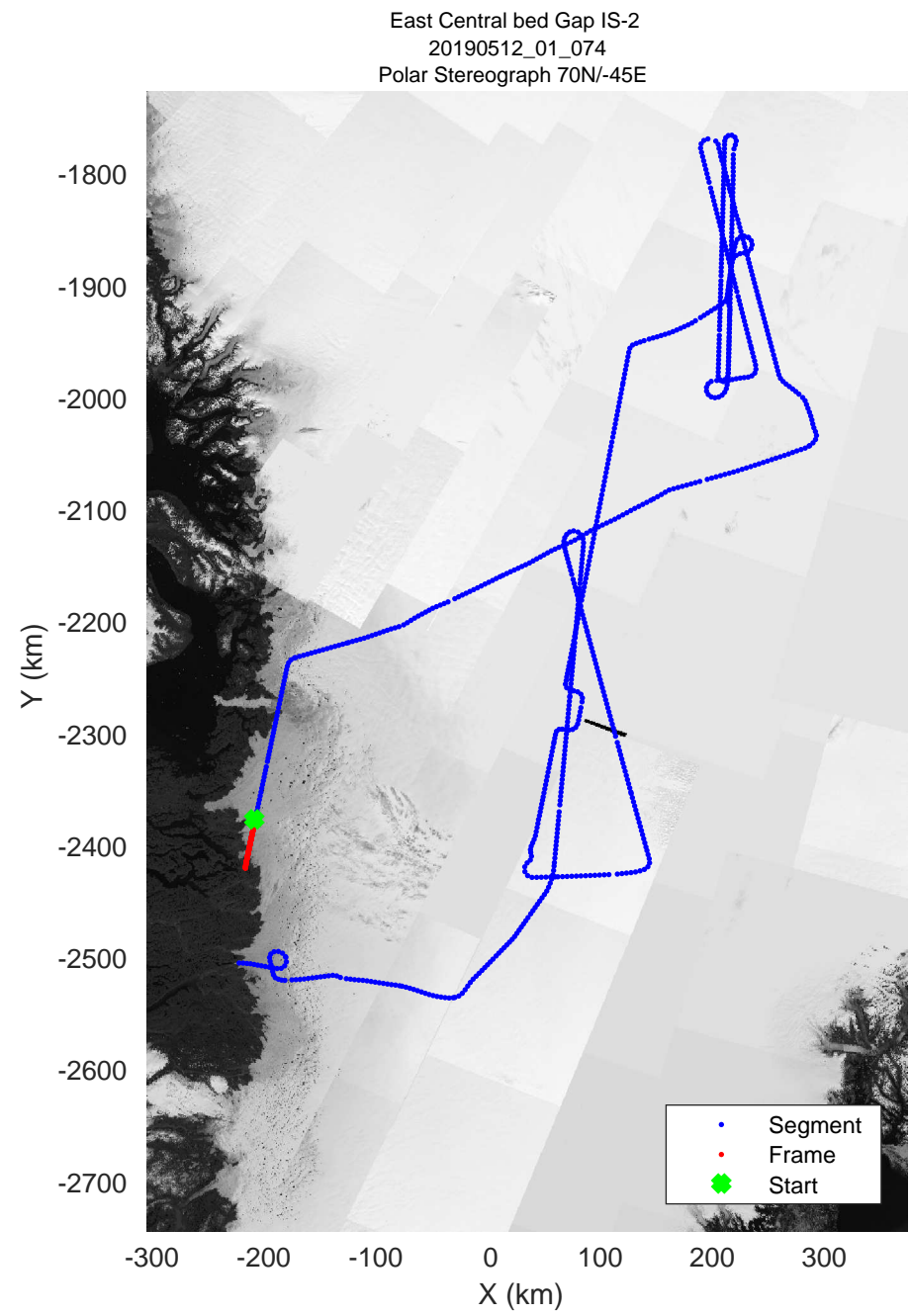

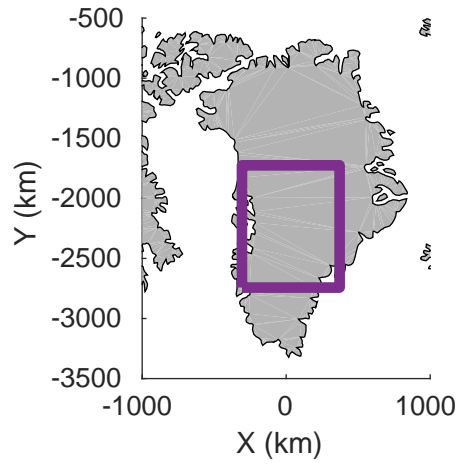
rds 2019_Greenland_P3: "East Central bed Gap IS-2" 20190512_01_072: 19:06:31.3 to 19:13:26.3 GPS





rds 2019_Greenland_P3: "East Central bed Gap IS-2" 20190512_01_073: 19:13:26.6 to 19:20:06.9 GPS





rds 2019_Greenland_P3: "East Central bed Gap IS-2" 20190512_01_074: 19:20:07.2 to 19:26:03.2 GPS

