
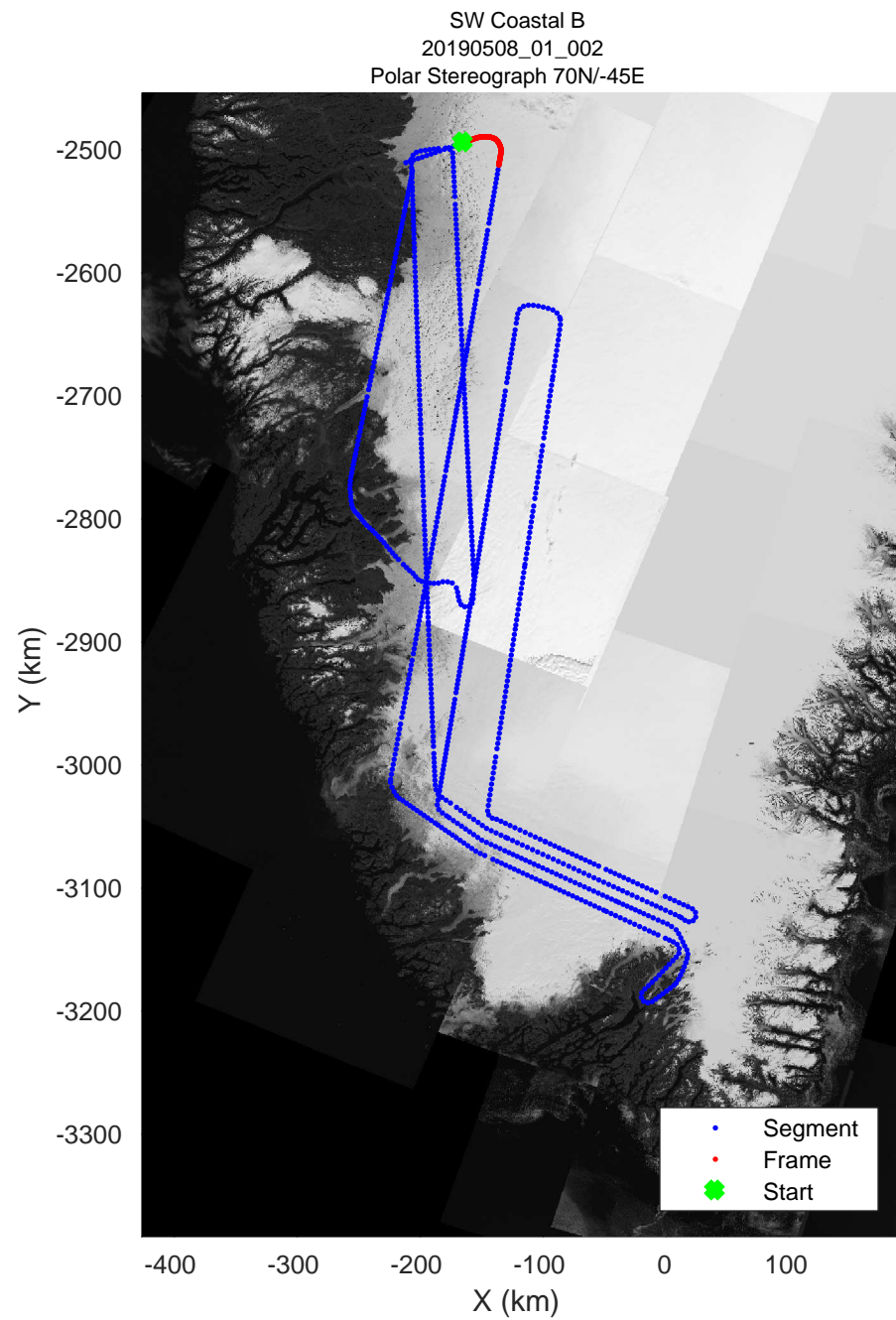

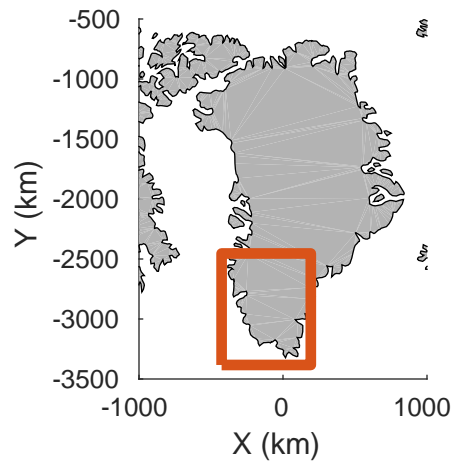





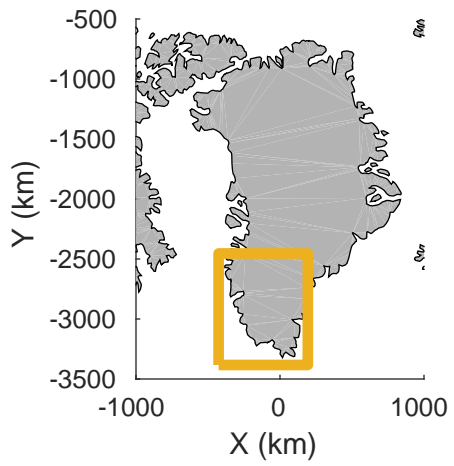
rds 2019_Greenland_P3: "SW Coastal B" 20190508_01_001: 10:54:33.4 to 11:00:39.9 GPS






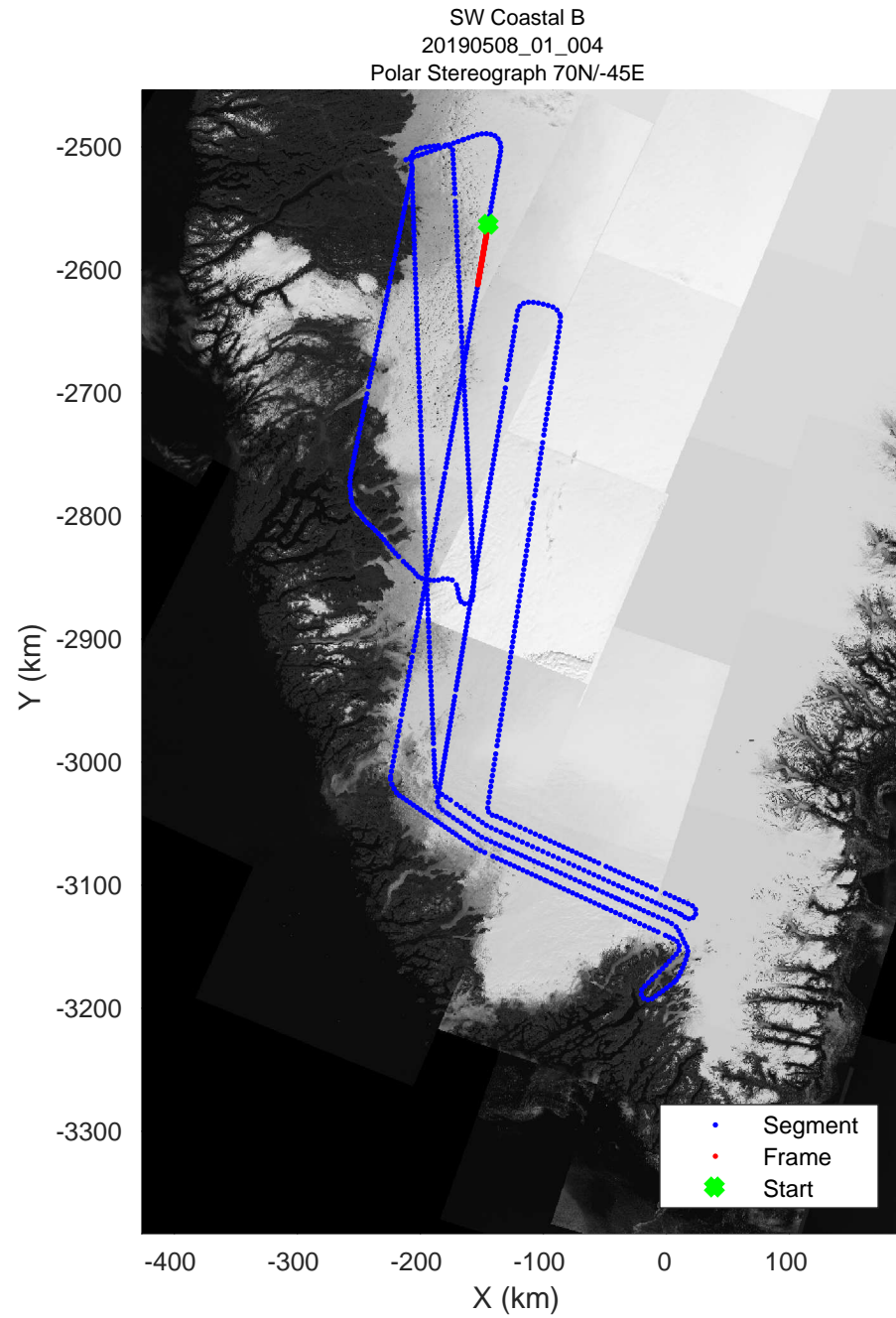

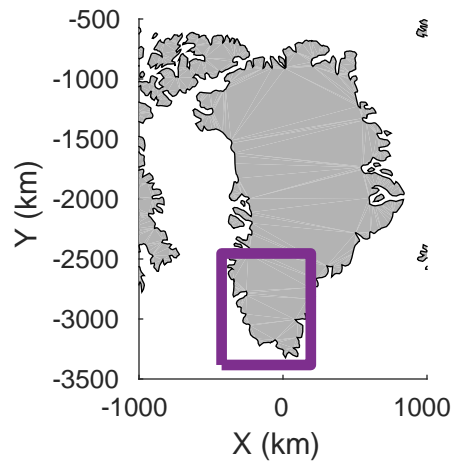
rds 2019_Greenland_P3: "SW Coastal B" 20190508_01_002: 11:00:40.2 to 11:06:53.0 GPS






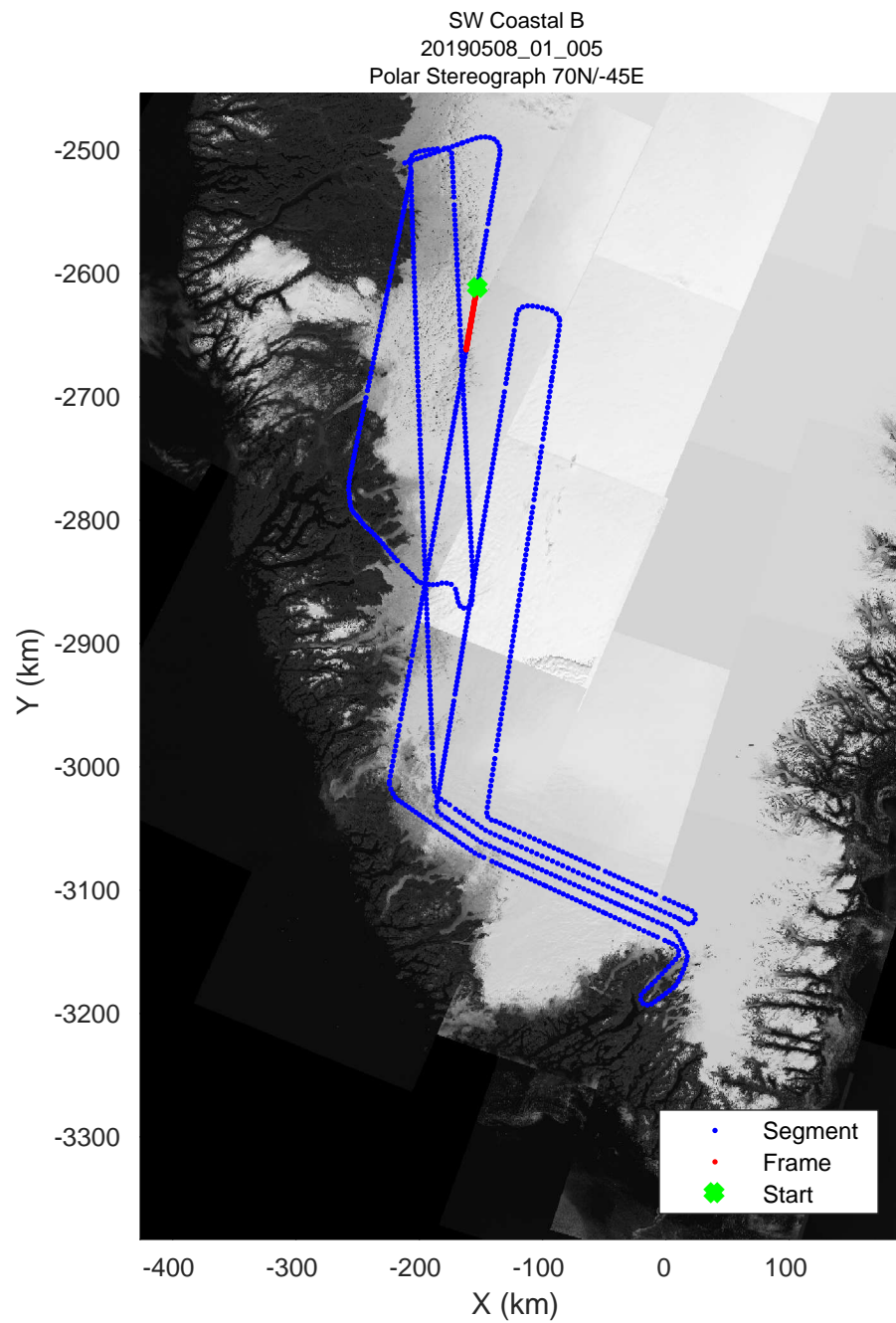

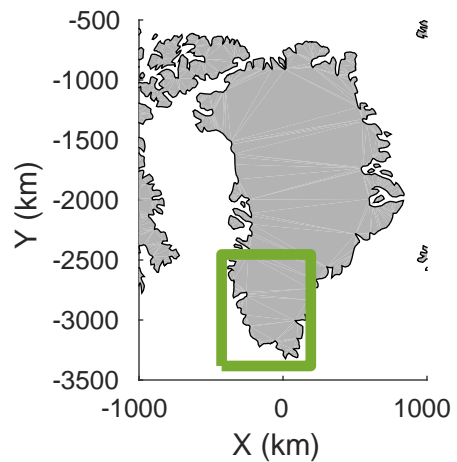
rds 2019_Greenland_P3: "SW Coastal B" 20190508_01_003: 11:06:53.3 to 11:13:07.0 GPS






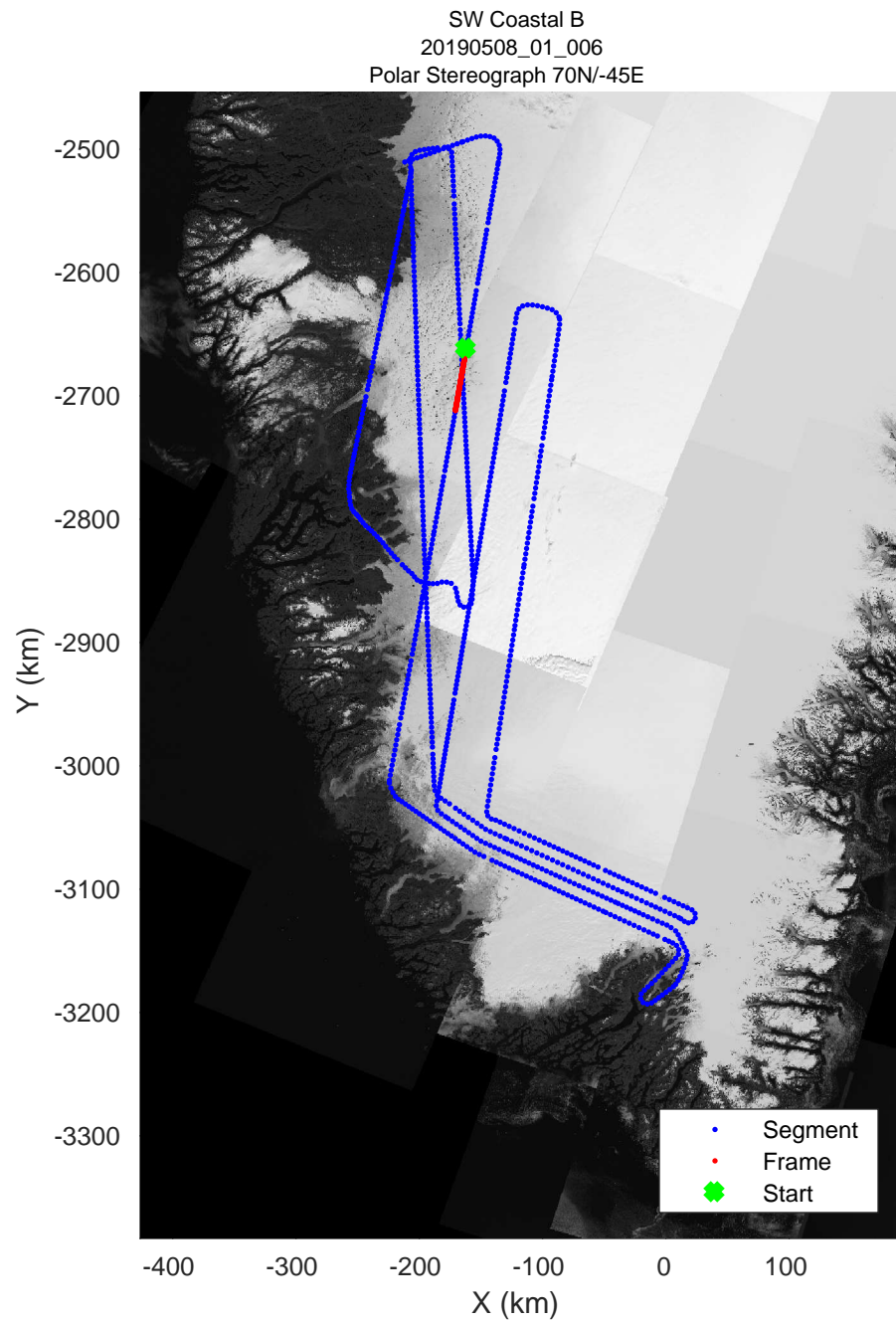

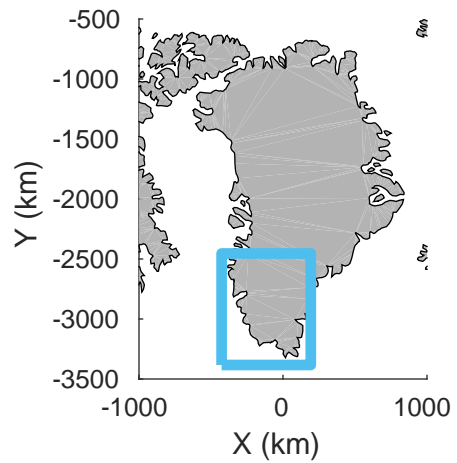
rds 2019_Greenland_P3: "SW Coastal B" 20190508_01_004: 11:13:07.3 to 11:19:22.9 GPS






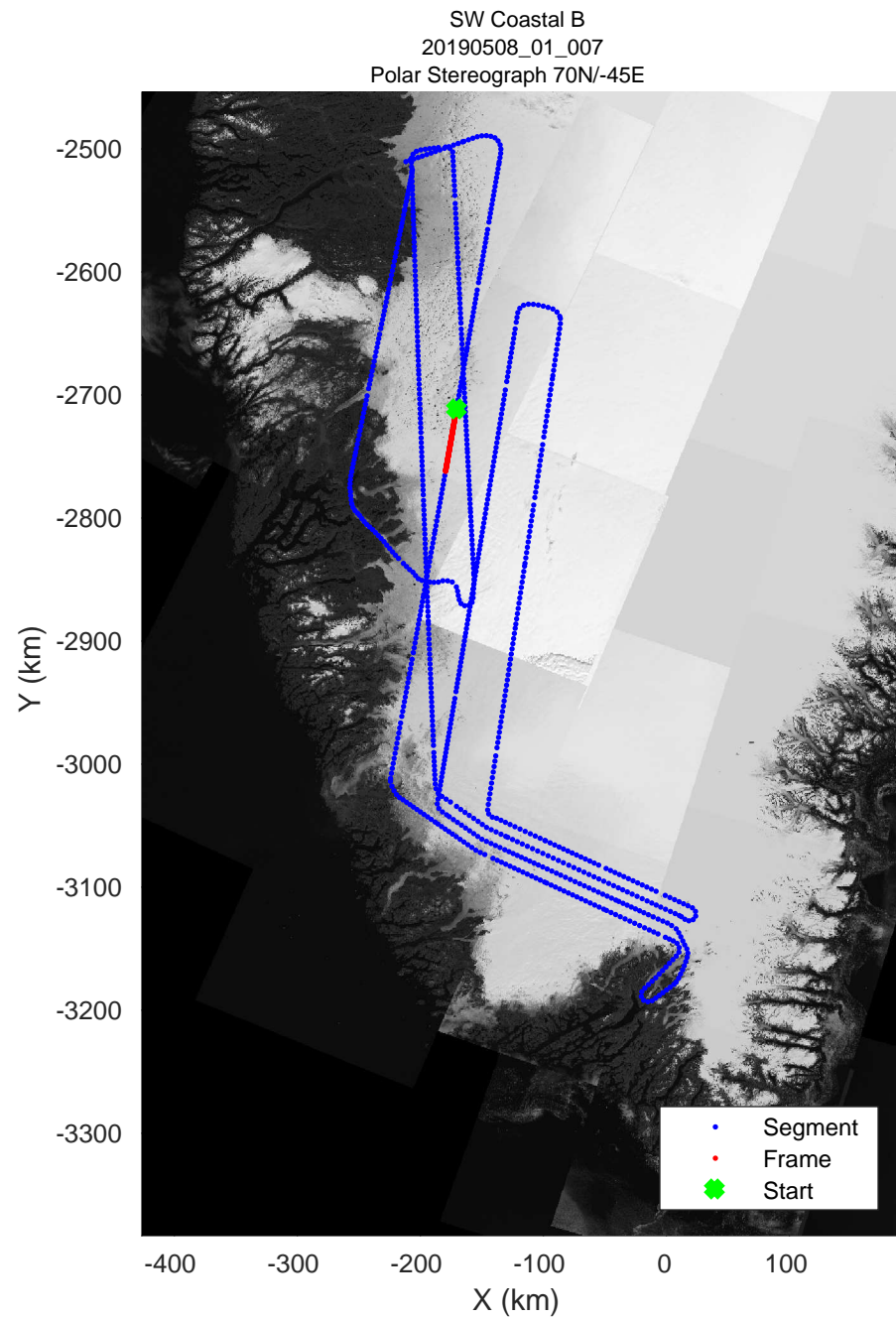

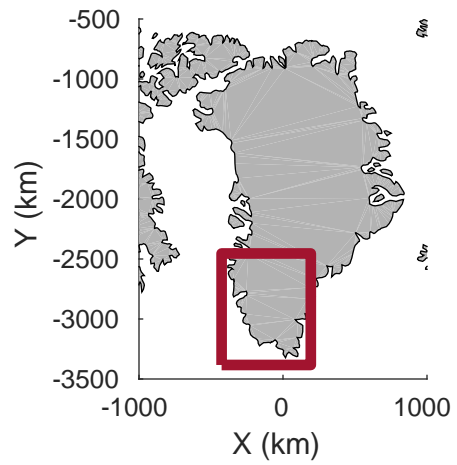
rds 2019_Greenland_P3: "SW Coastal B" 20190508_01_005: 11:19:23.2 to 11:25:37.7 GPS






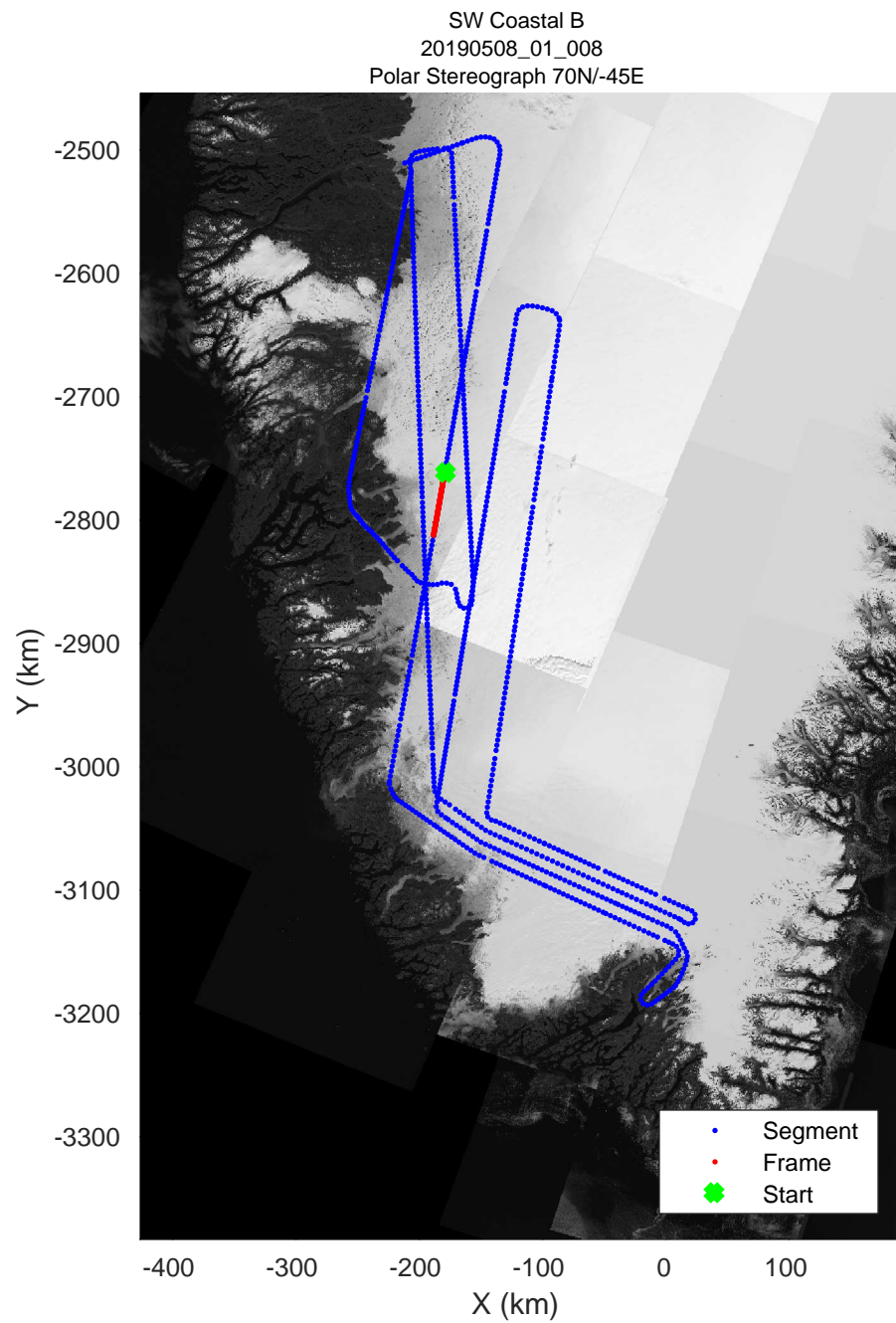
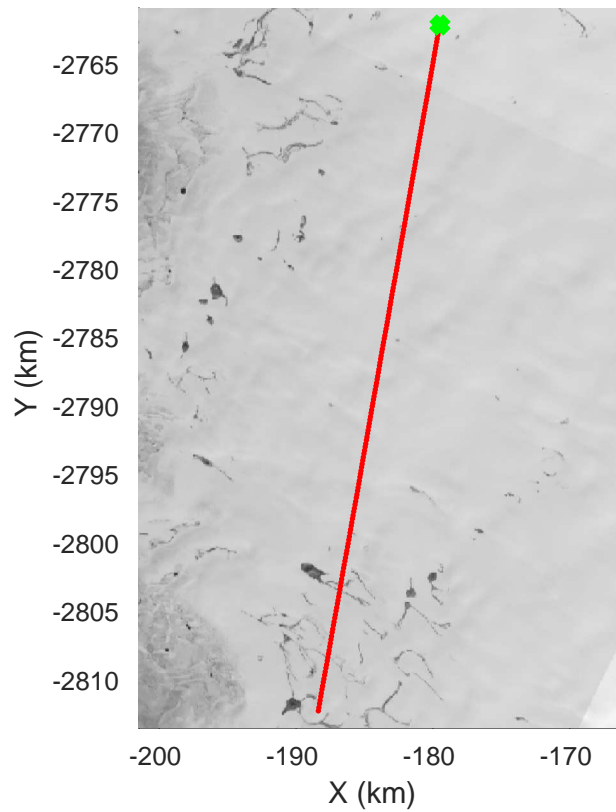
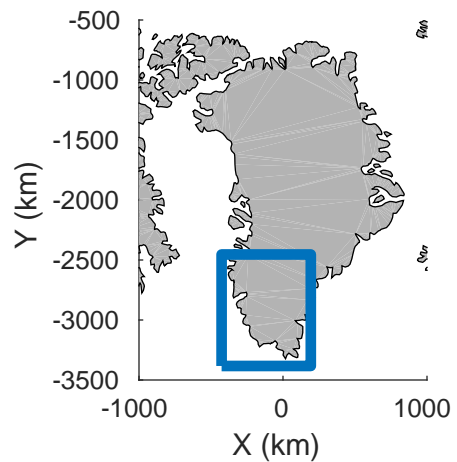
rds 2019_Greenland_P3: "SW Coastal B" 20190508_01_006: 11:25:38.0 to 11:31:53.7 GPS






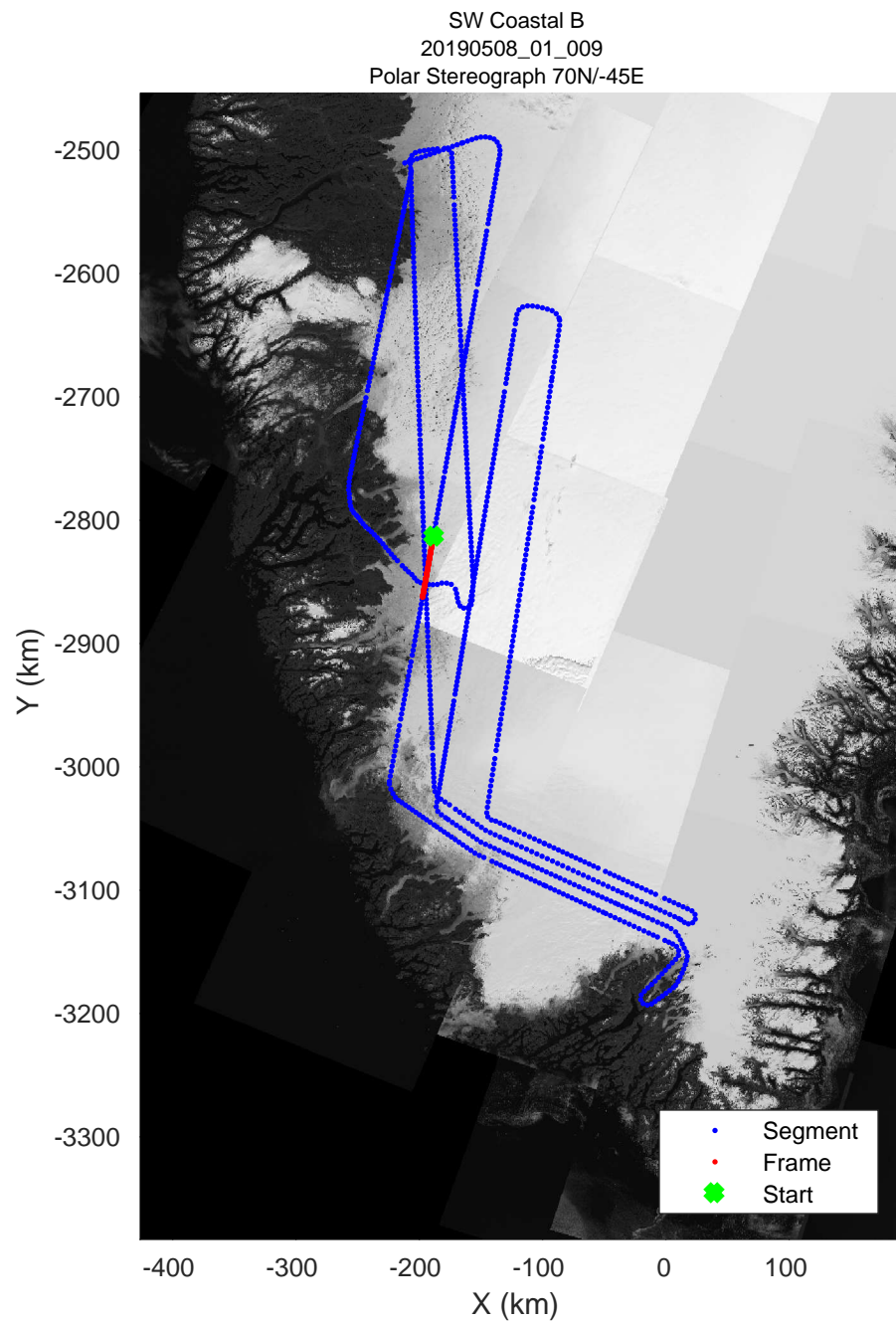

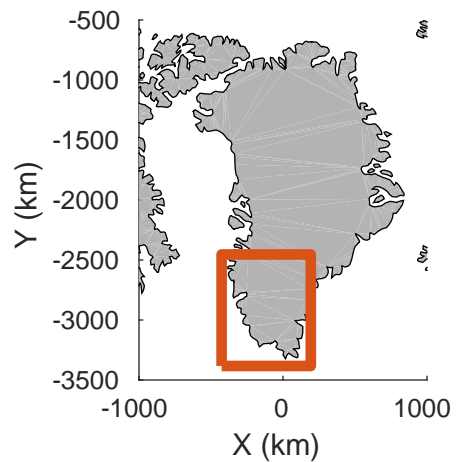
rds 2019_Greenland_P3: "SW Coastal B" 20190508_01_007: 11:31:53.9 to 11:38:09.0 GPS






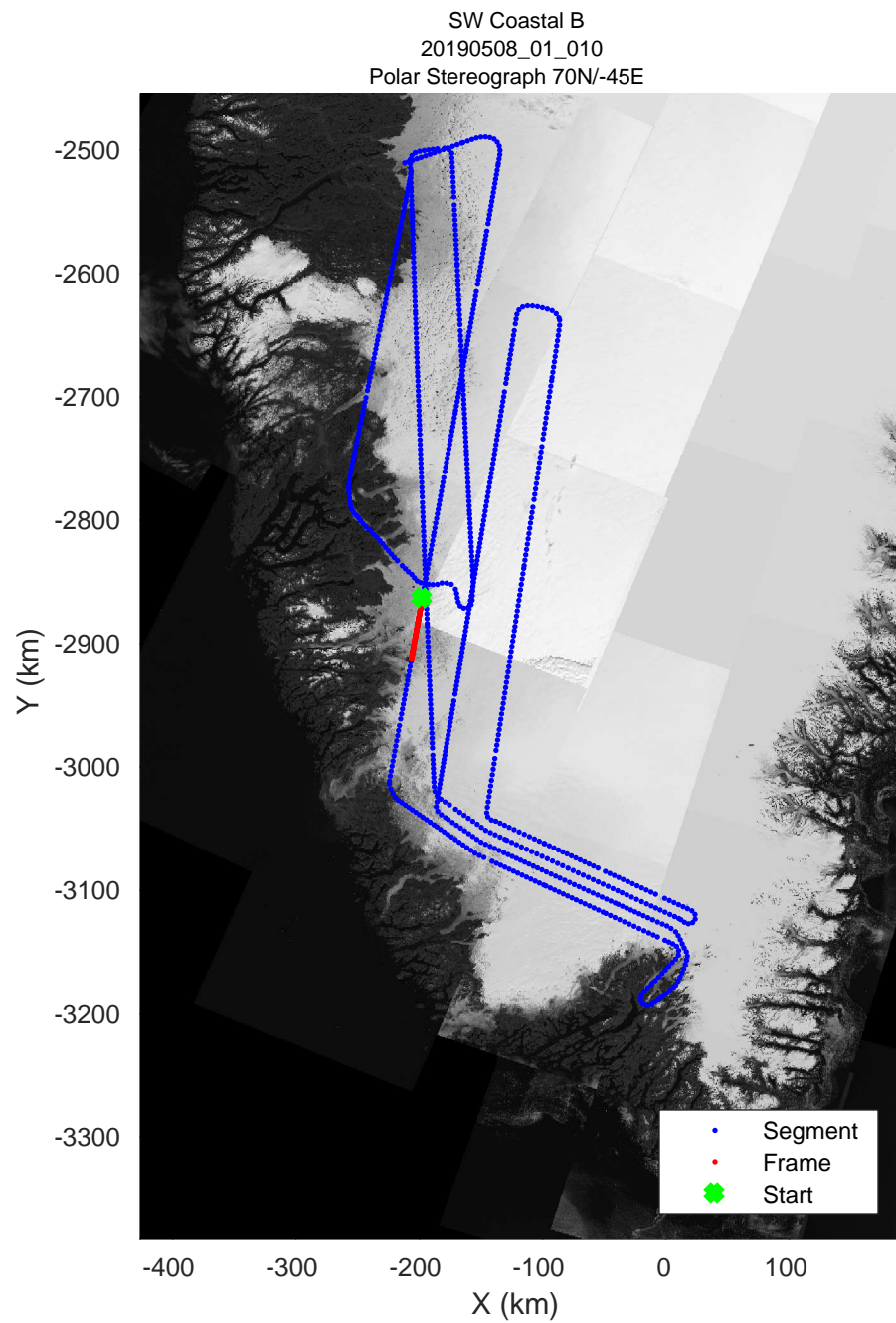

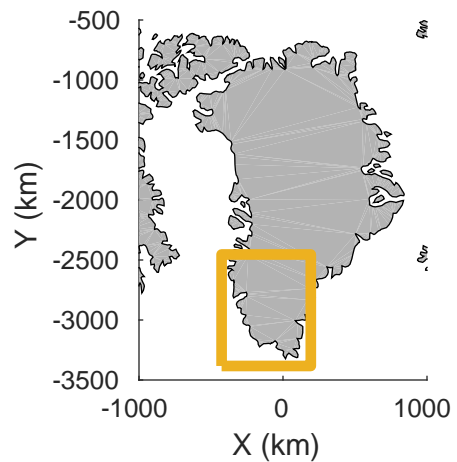
rds 2019_Greenland_P3: "SW Coastal B" 20190508_01_008: 11:38:09.3 to 11:44:15.3 GPS






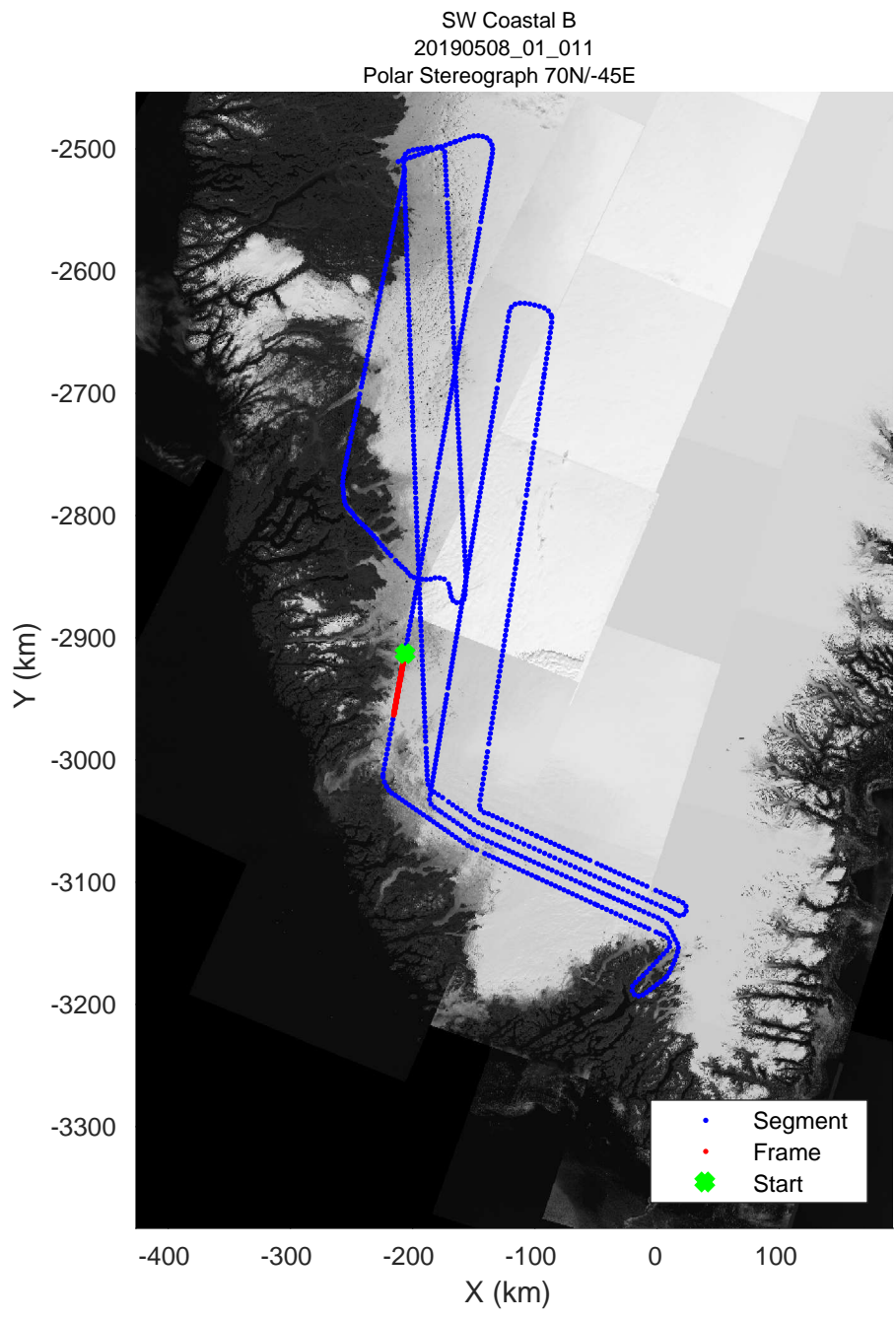

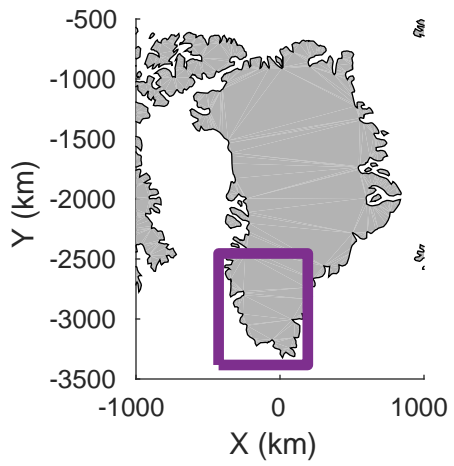
rds 2019_Greenland_P3: "SW Coastal B" 20190508_01_009: 11:44:15.6 to 11:50:12.8 GPS






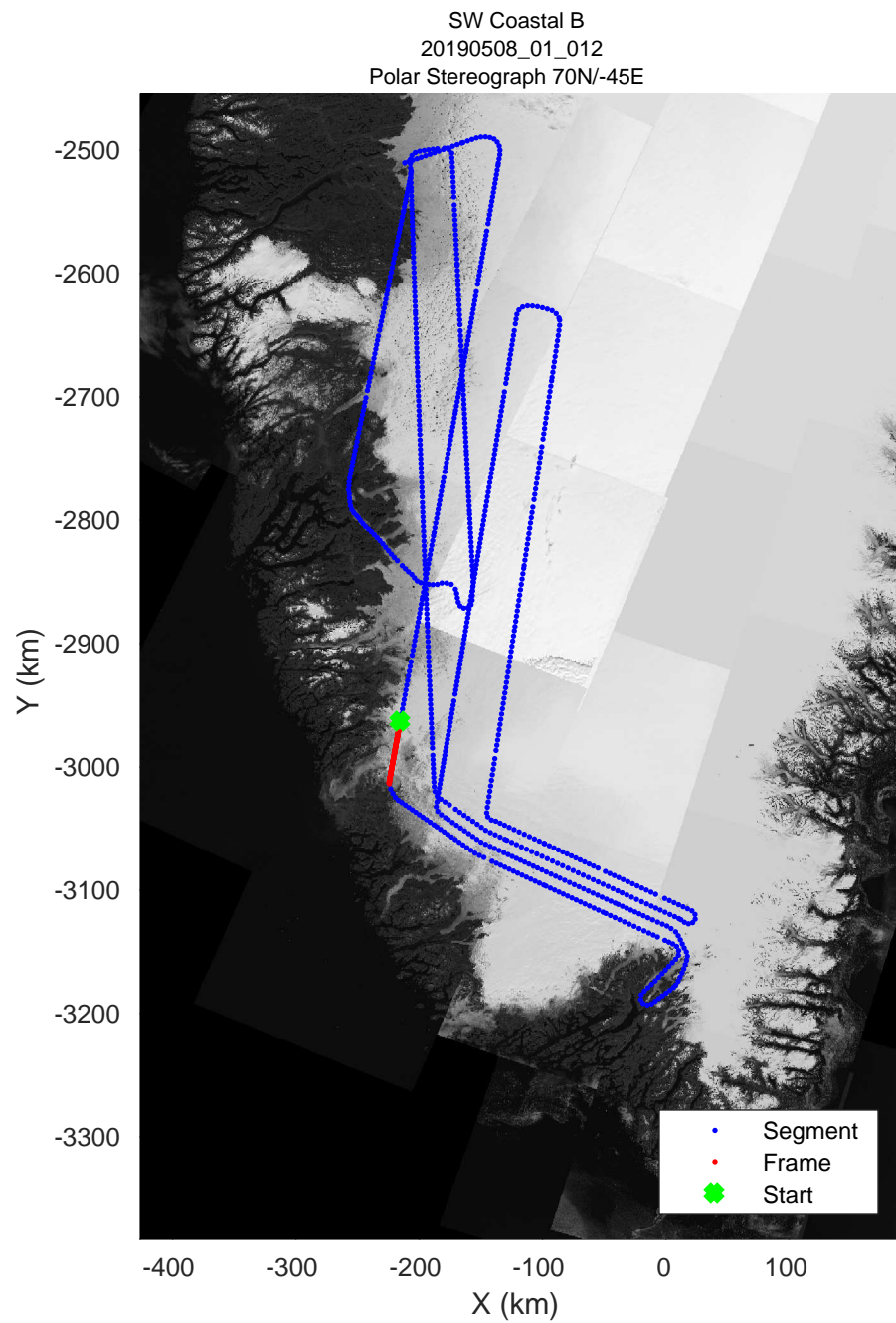
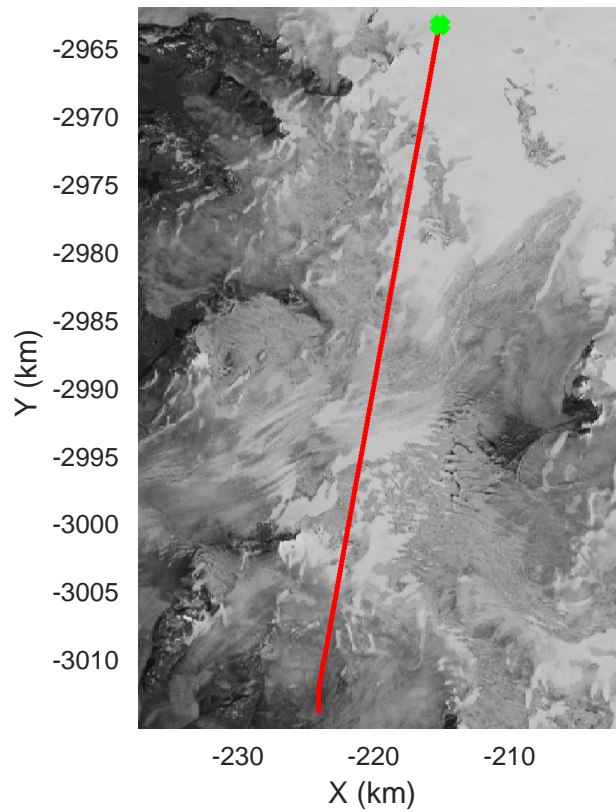
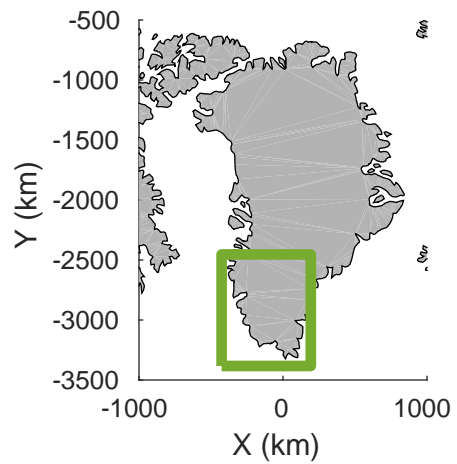
rds 2019_Greenland_P3: "SW Coastal B" 20190508_01_010: 11:50:13.1 to 11:56:15.7 GPS







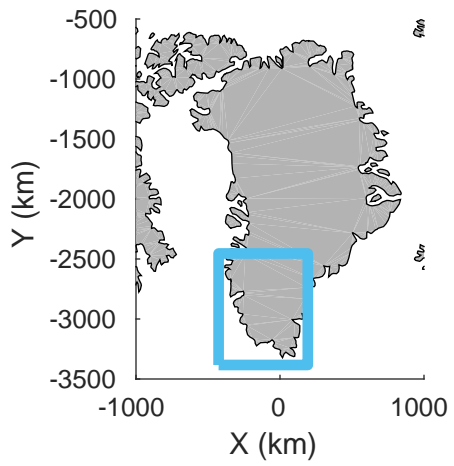
rds 2019_Greenland_P3: "SW Coastal B" 20190508_01_011: 11:56:16.0 to 12:02:09.0 GPS



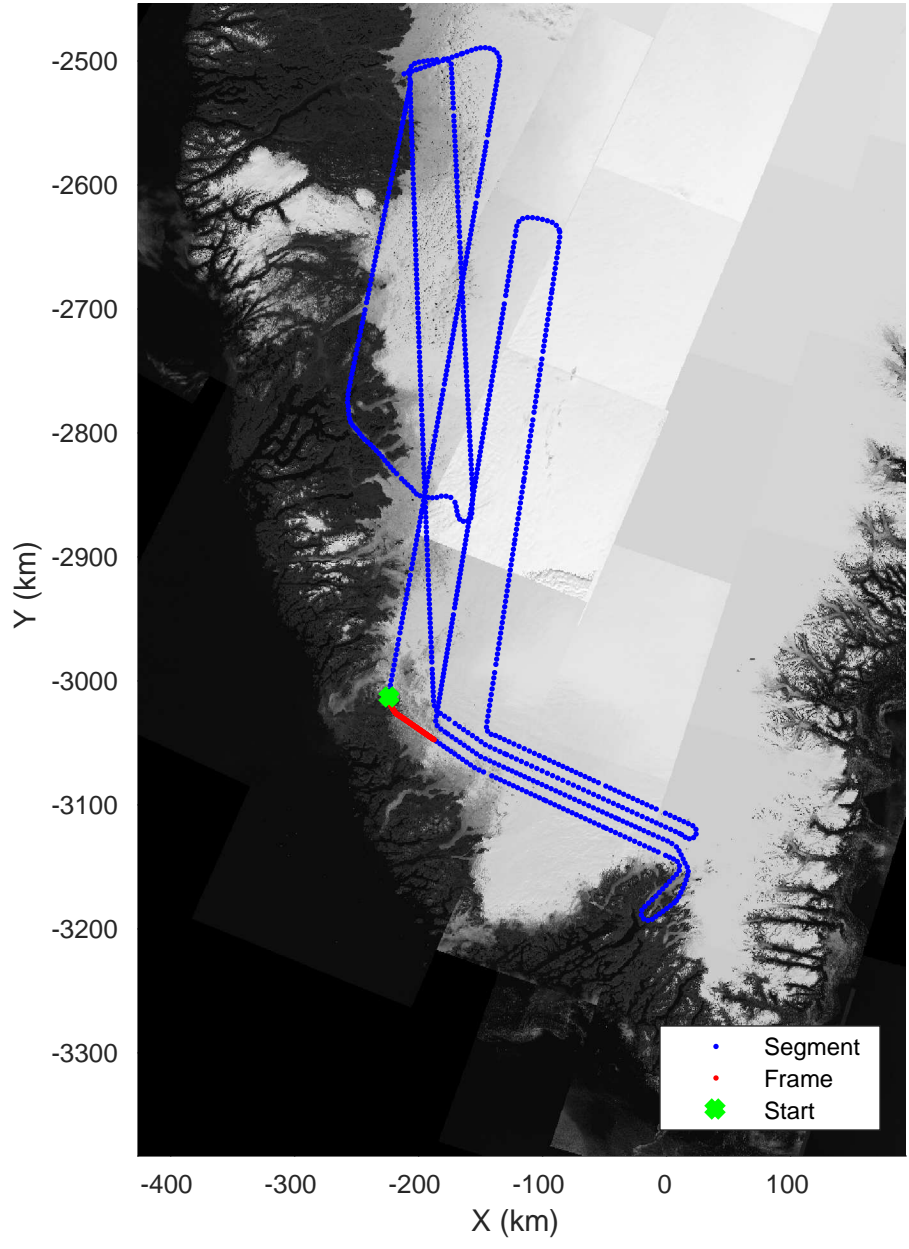


rds 2019_Greenland_P3: "SW Coastal B" 20190508_01_012: 12:02:09.3 to 12:07:42.7 GPS





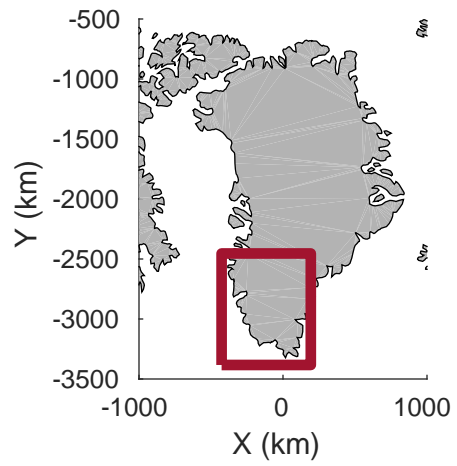


SW Coastal B
20190508_01_013
Polar Stereograph 70N/-45E

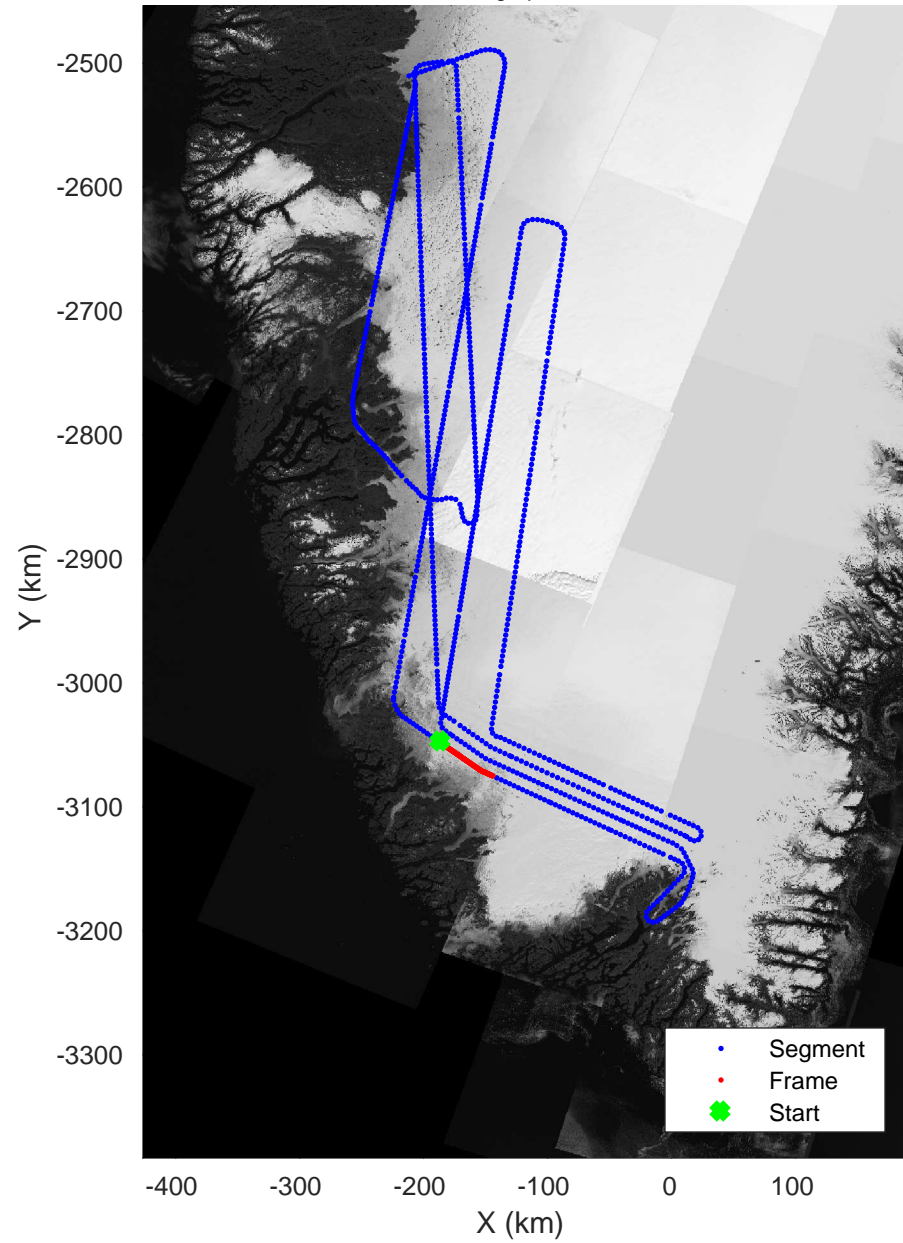


rds 2019_Greenland_P3: "SW Coastal B" 20190508_01_013: 12:07:43.0 to 12:14:08.6 GPS




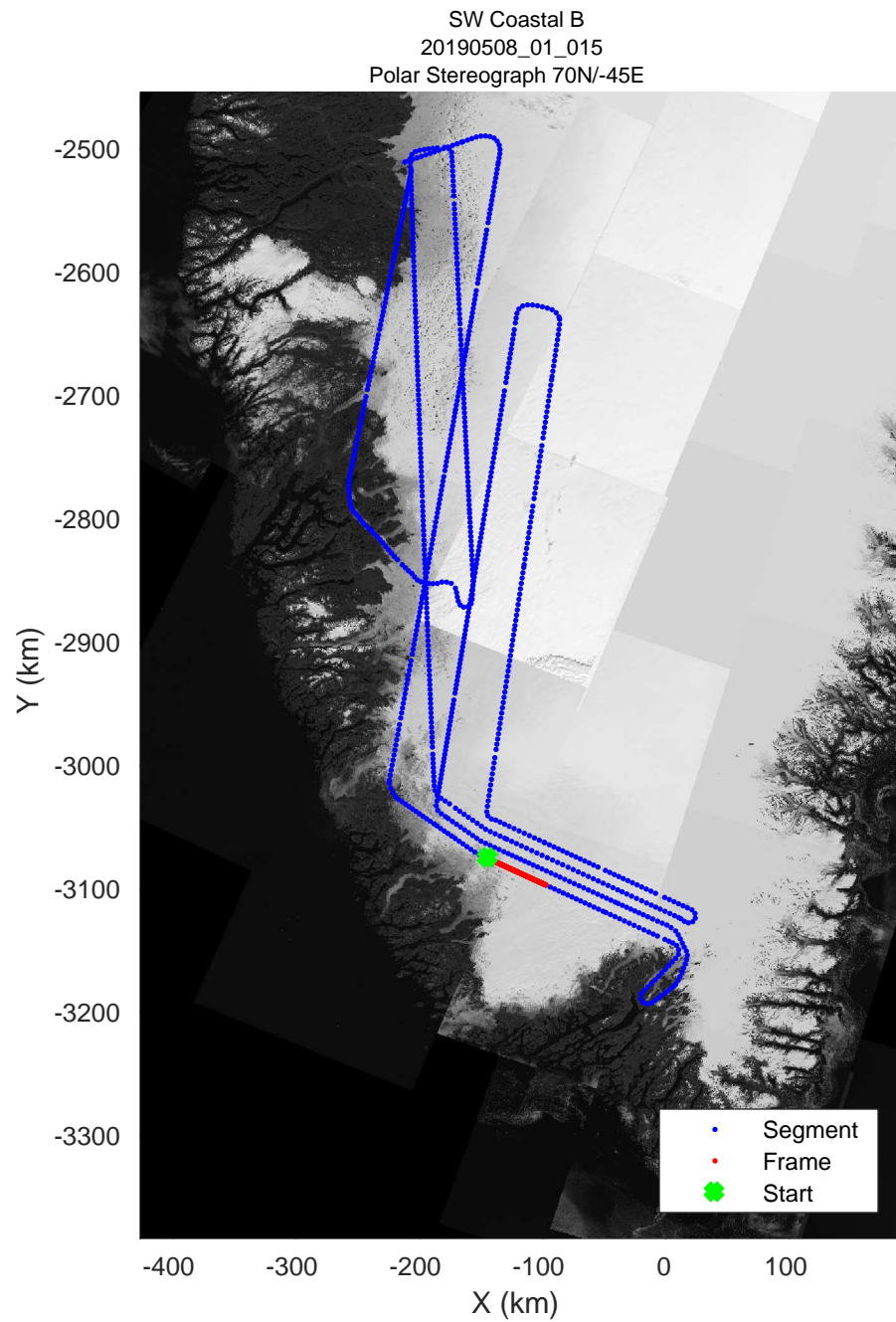
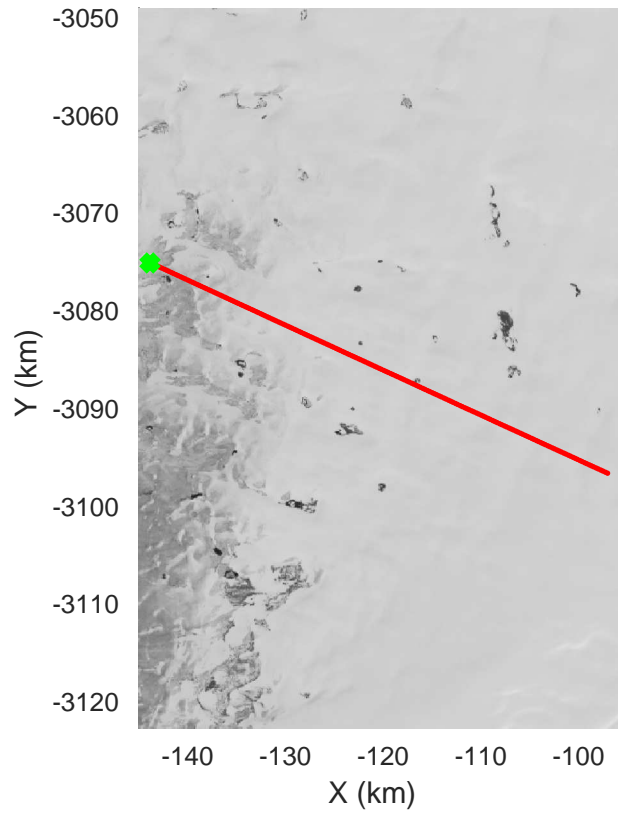
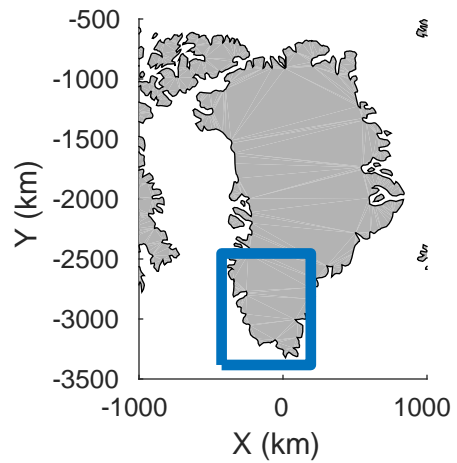


SW Coastal B
20190508_01_014
Polar Stereograph 70N/-45E




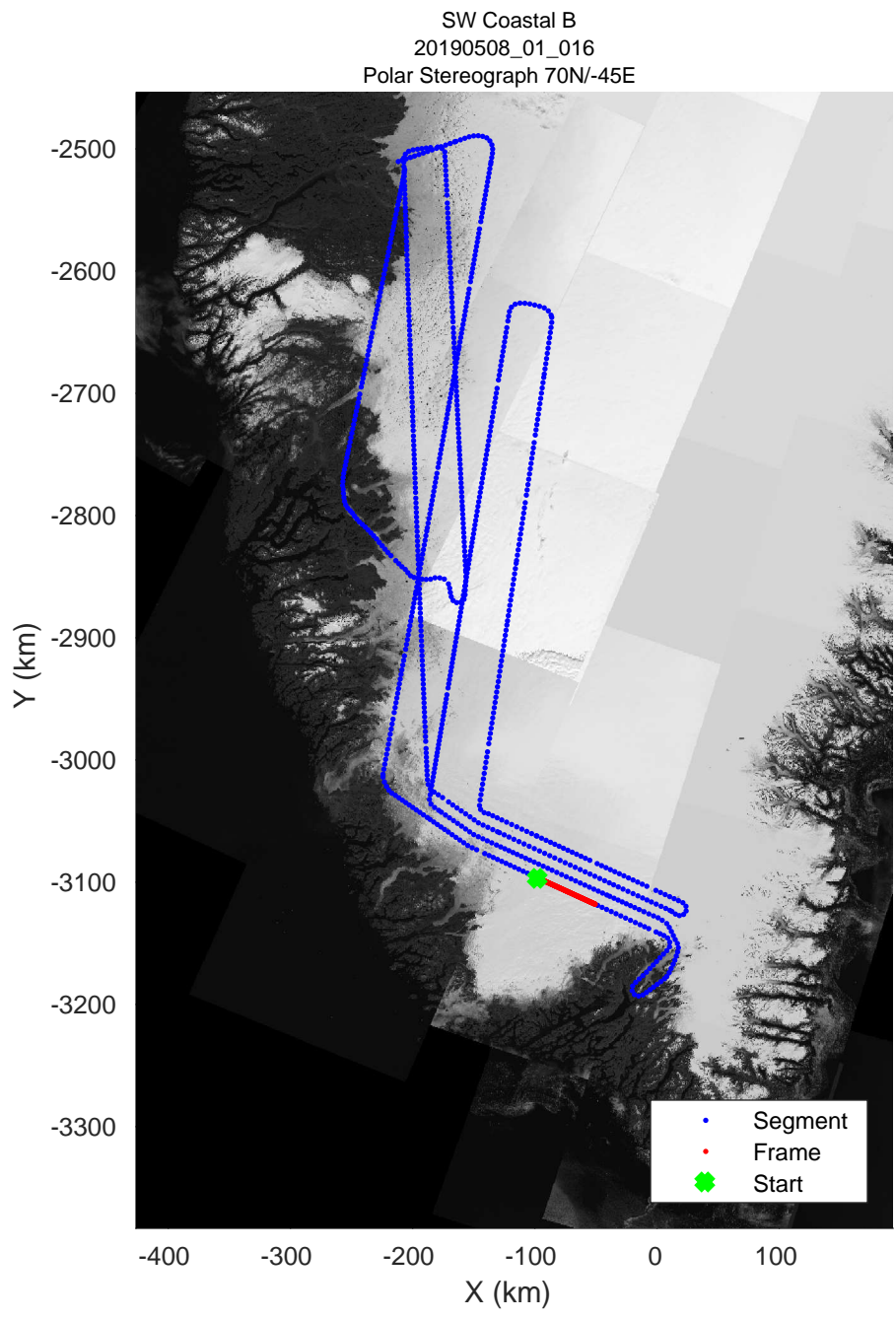
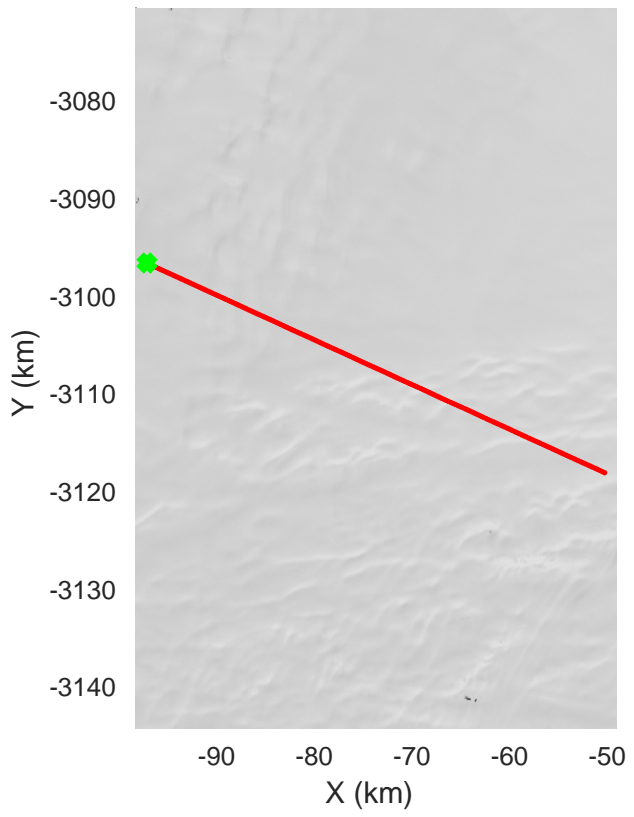
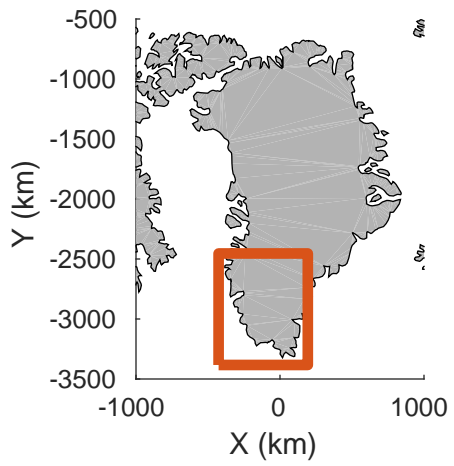
rds 2019_Greenland_P3: "SW Coastal B" 20190508_01_014: 12:14:08.9 to 12:20:14.6 GPS







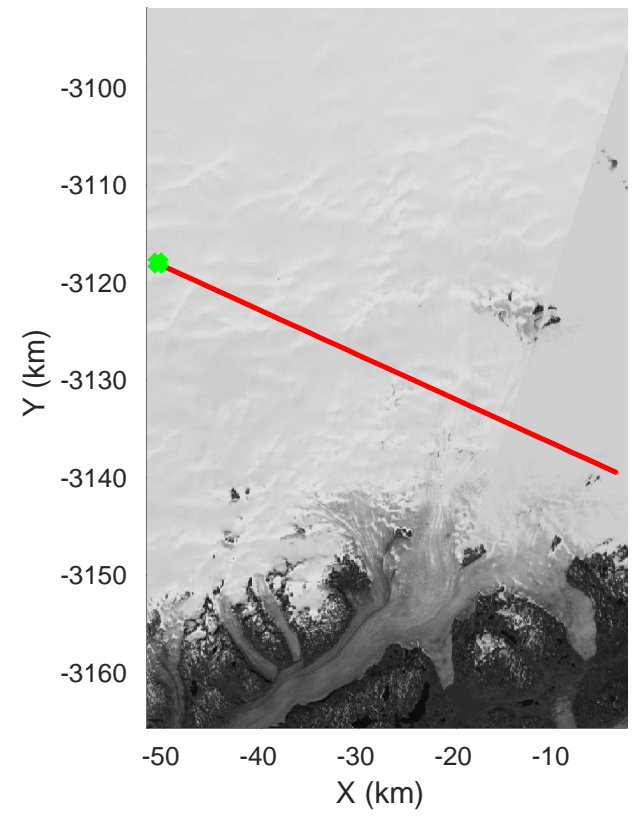
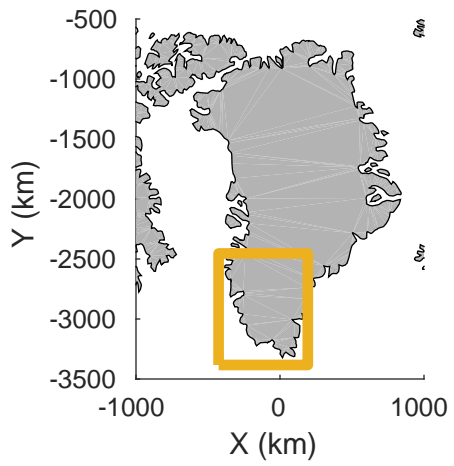
rds 2019_Greenland_P3: "SW Coastal B" 20190508_01_015: 12:20:14.9 to 12:26:17.2 GPS






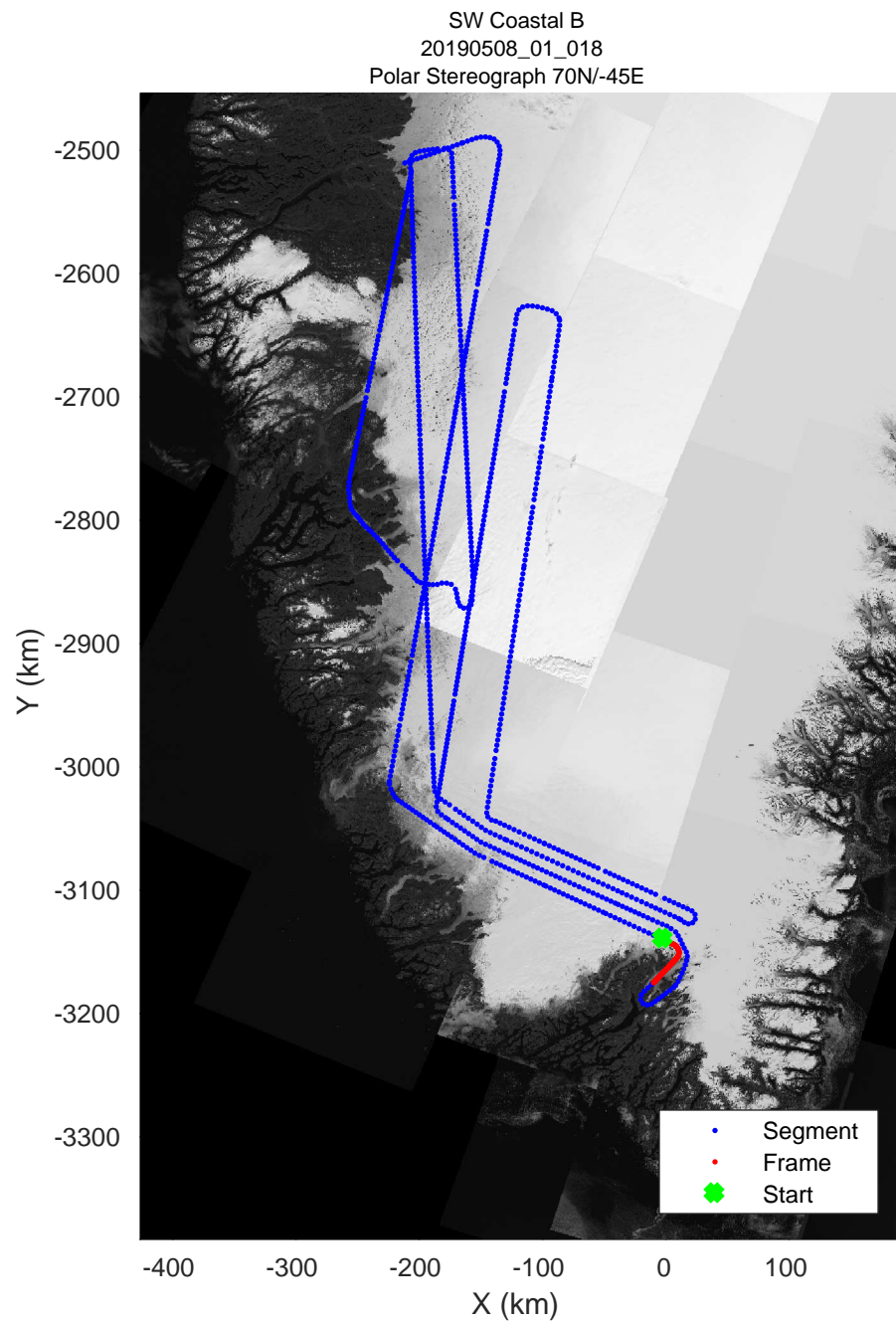

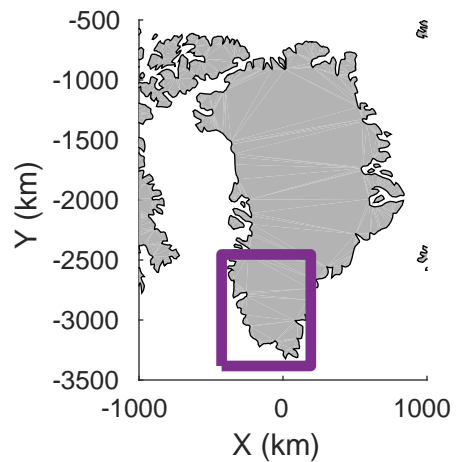
rds 2019_Greenland_P3: "SW Coastal B" 20190508_01_016: 12:26:17.5 to 12:32:14.2 GPS






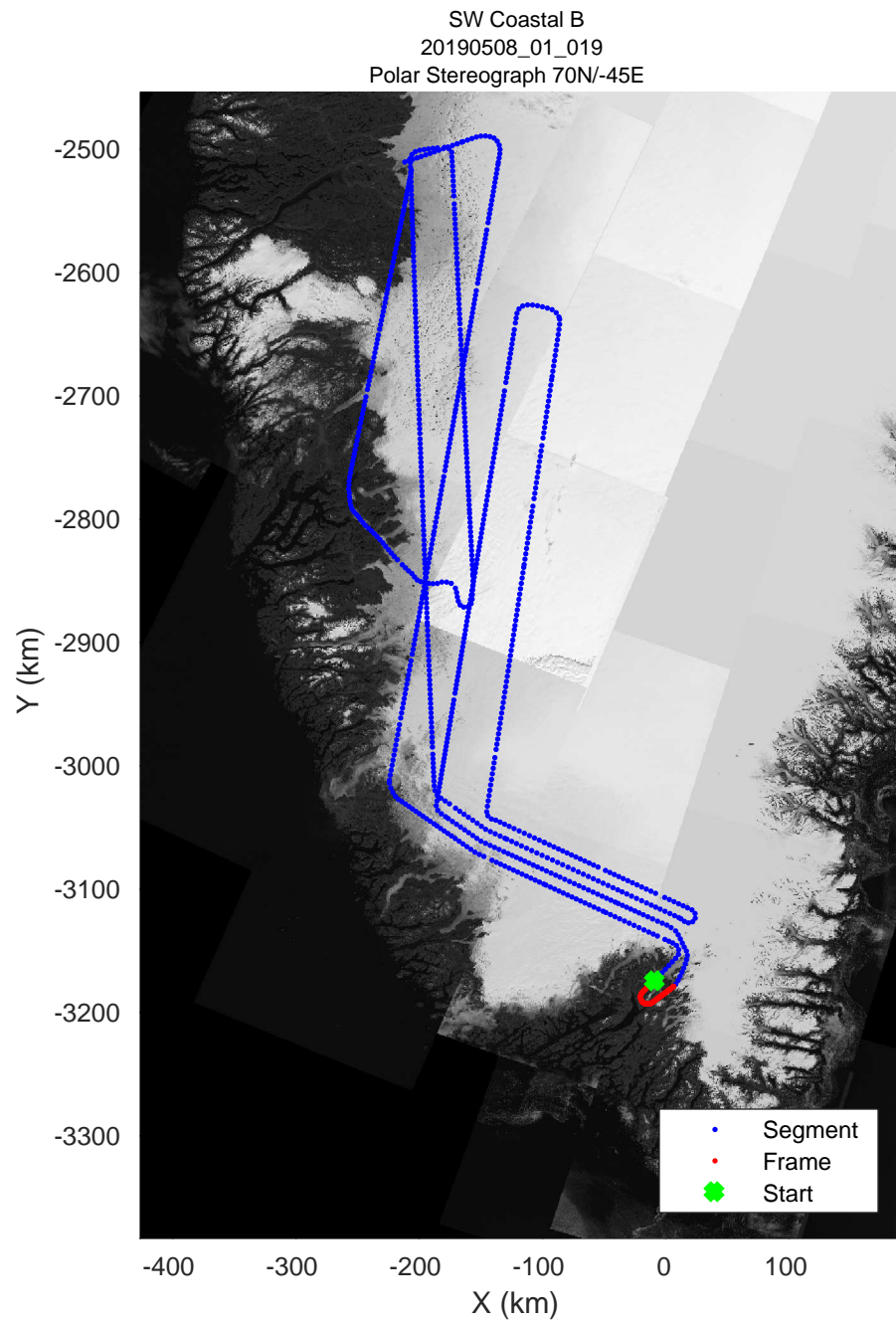
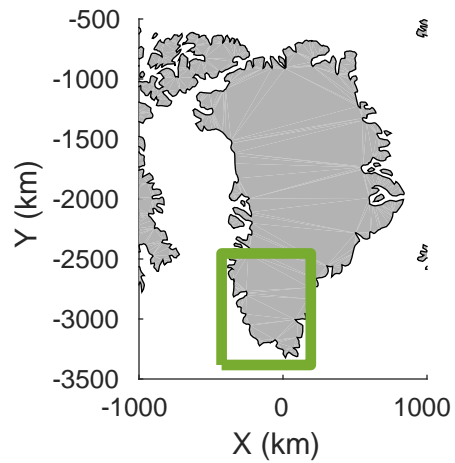
rds 2019_Greenland_P3: "SW Coastal B" 20190508_01_017: 12:32:14.5 to 12:37:52.2 GPS








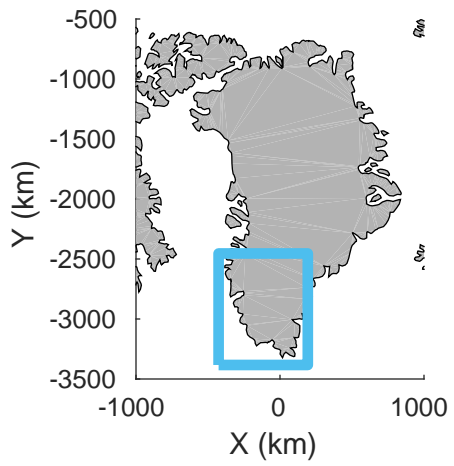
rds 2019_Greenland_P3: "SW Coastal B" 20190508_01_018: 12:37:52.4 to 12:43:54.2 GPS






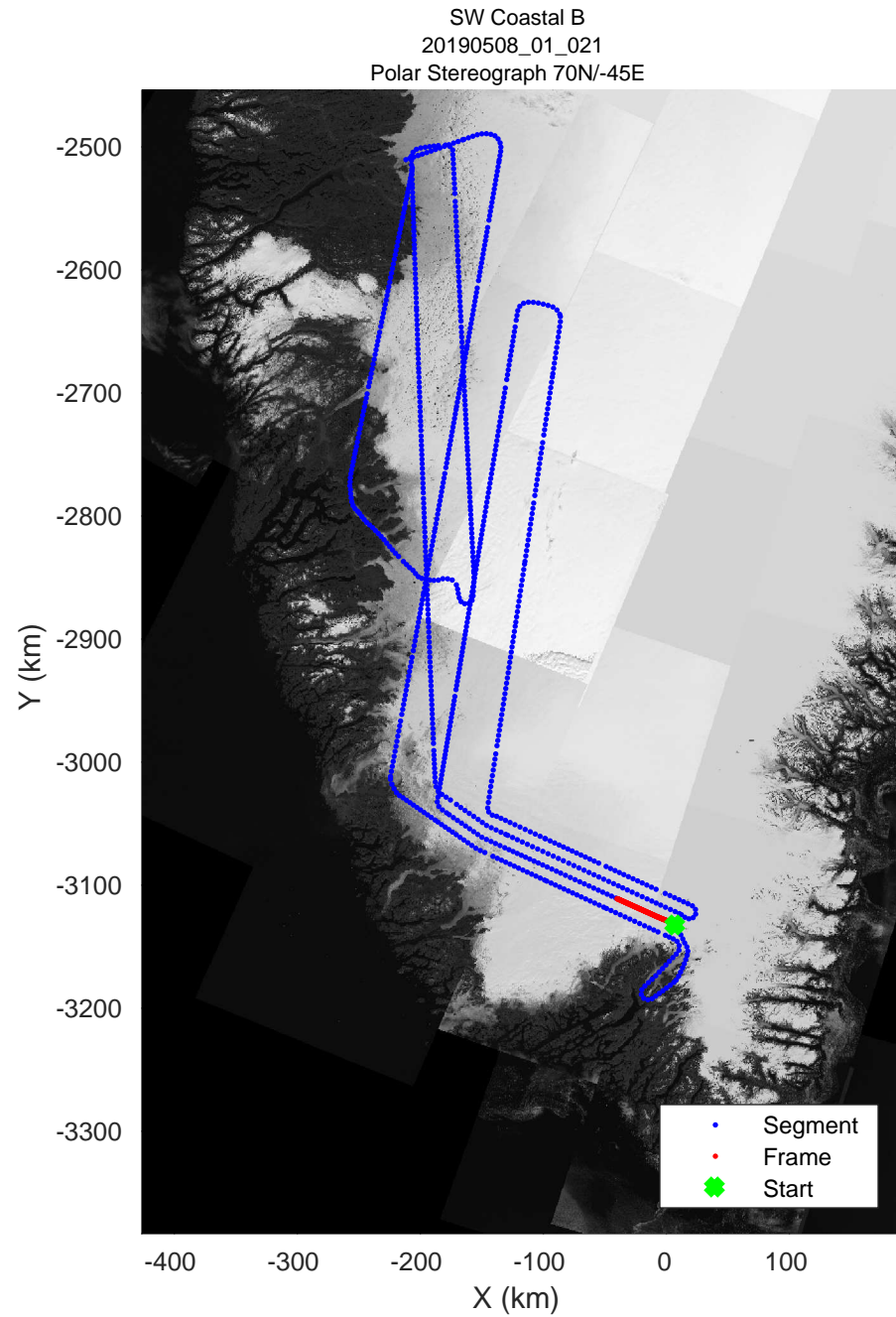
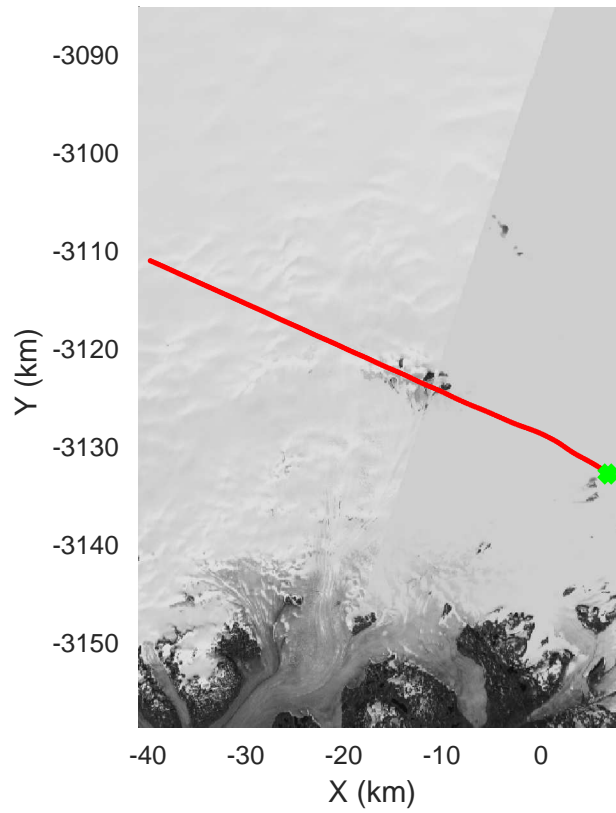
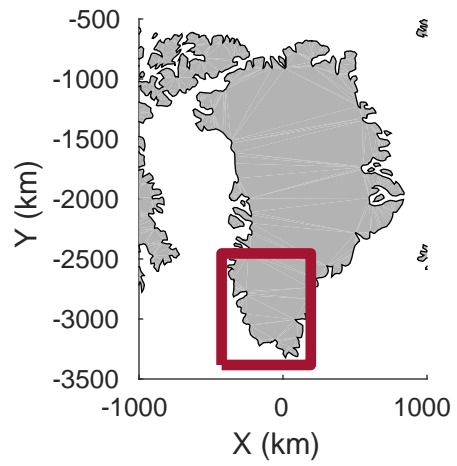
rds 2019_Greenland_P3: "SW Coastal B" 20190508_01_019: 12:43:54.5 to 12:50:04.5 GPS






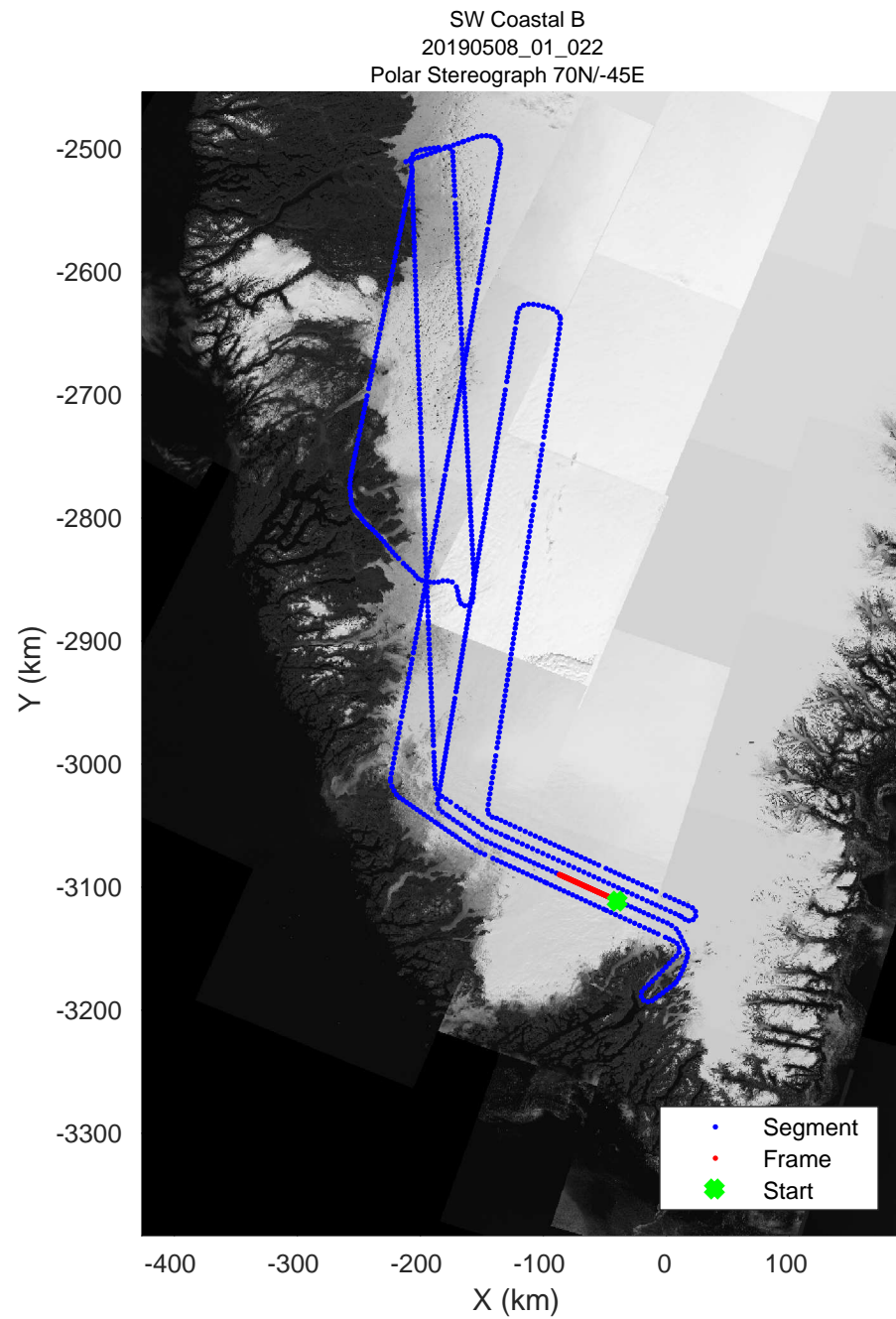
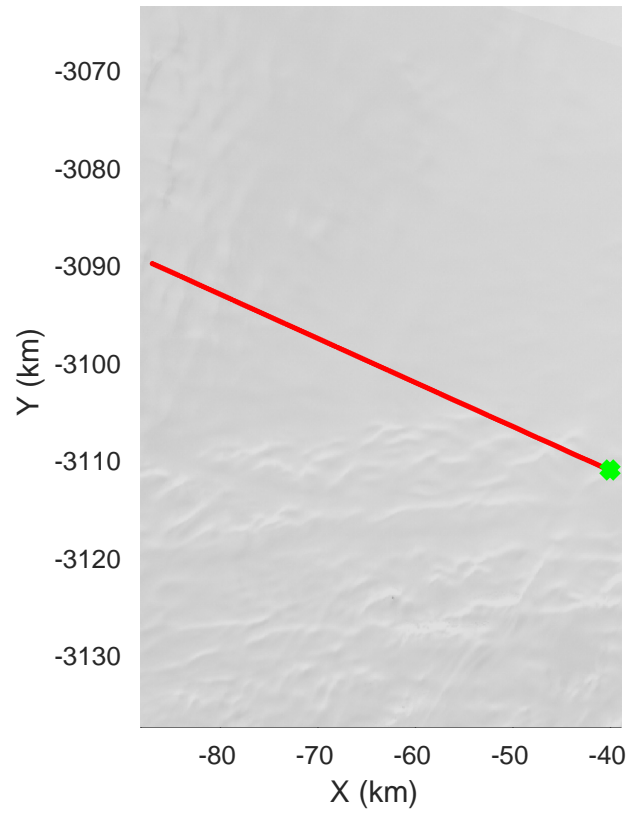
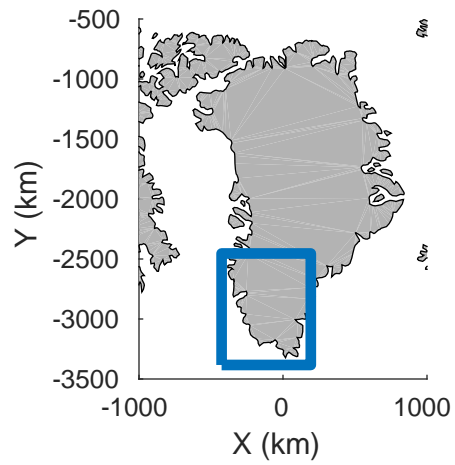
rds 2019_Greenland_P3: "SW Coastal B" 20190508_01_020: 12:50:04.8 to 12:56:25.8 GPS






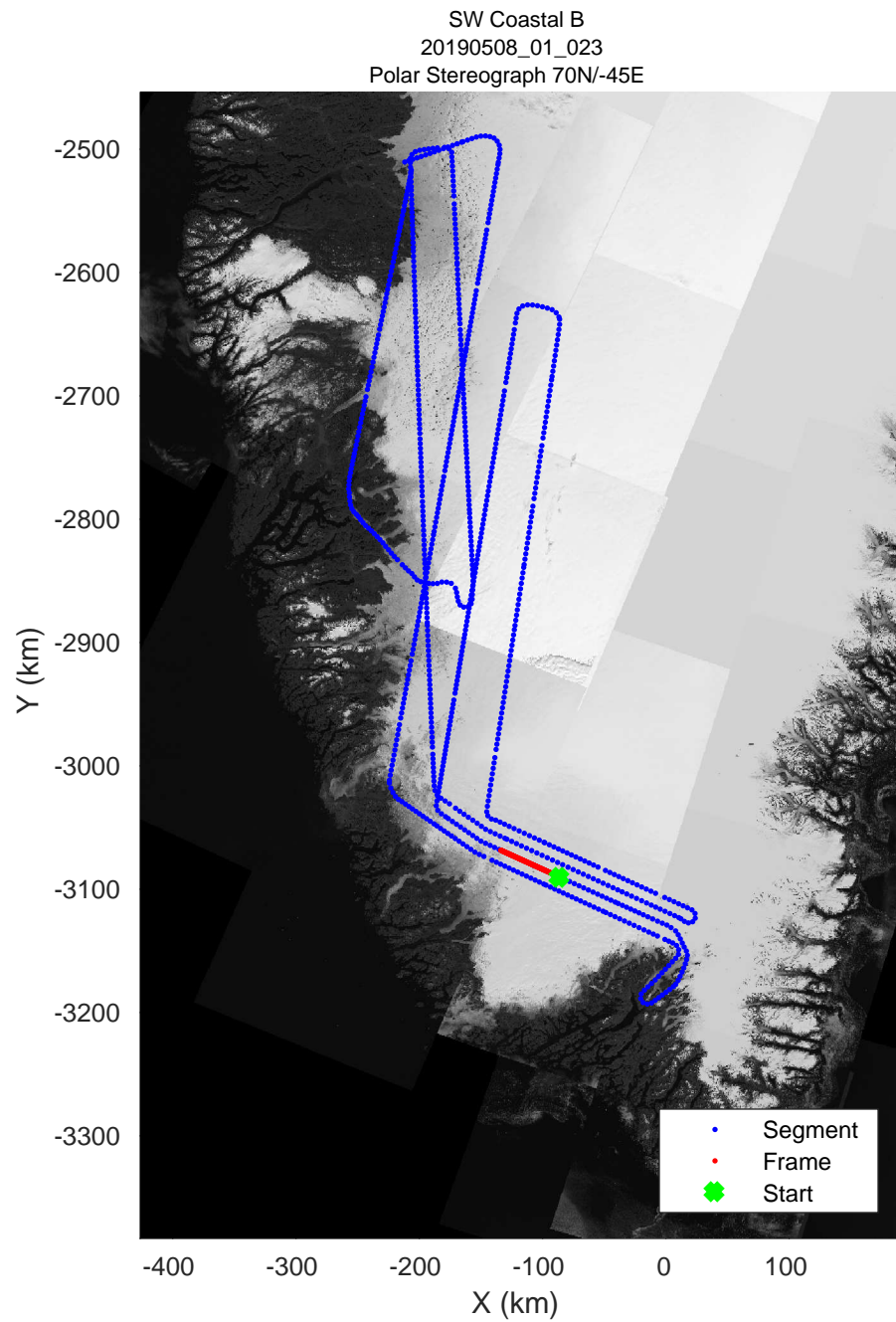
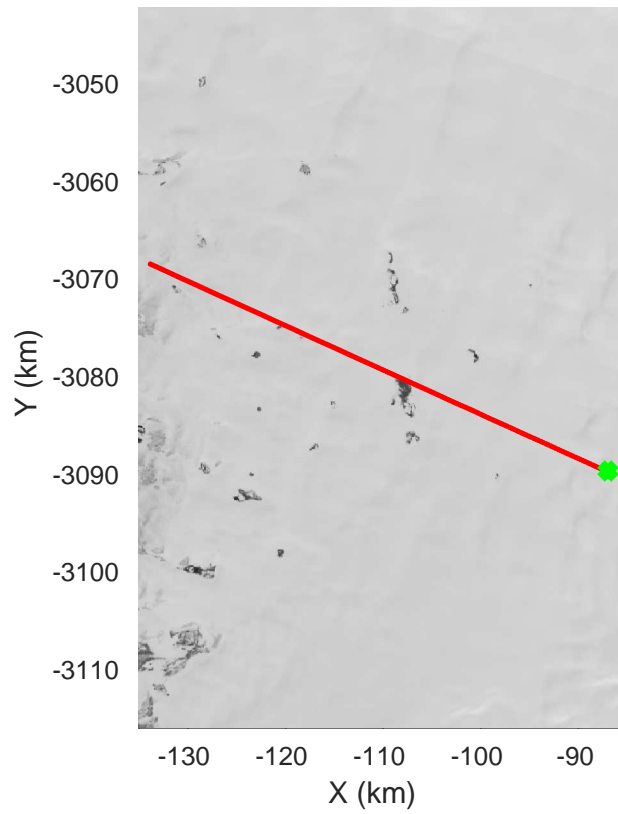
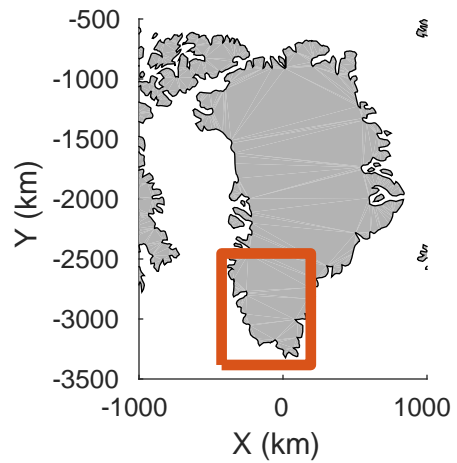
rds 2019_Greenland_P3: "SW Coastal B" 20190508_01_021: 12:56:26.1 to 13:02:21.9 GPS






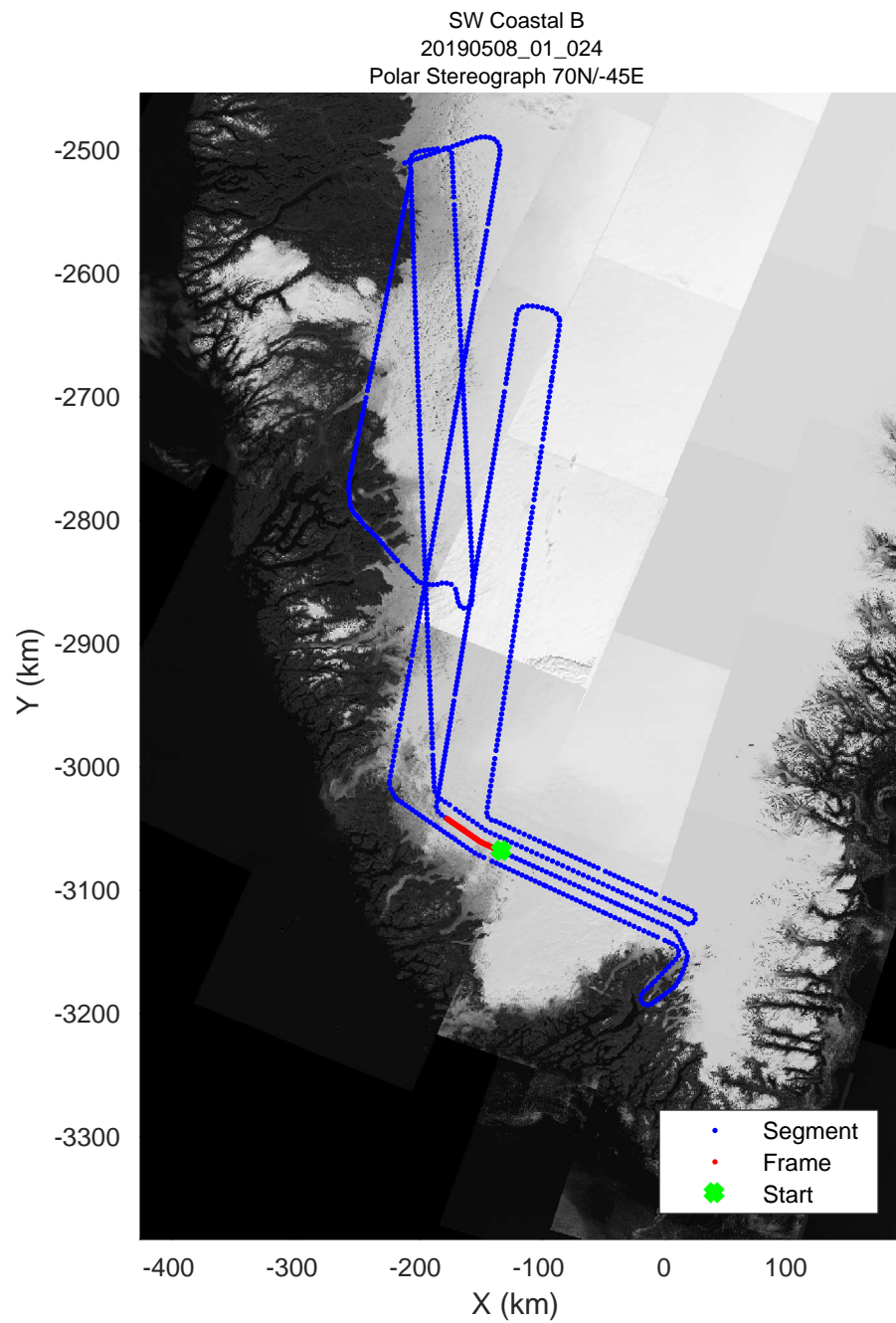

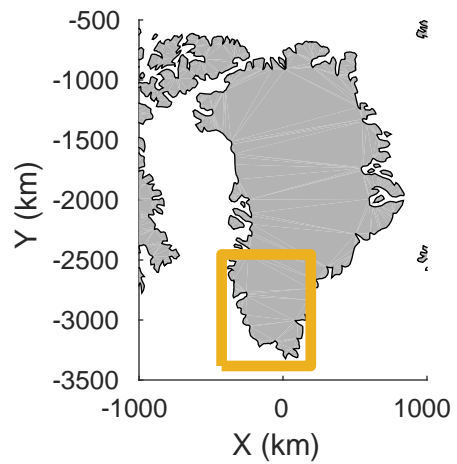
rds 2019_Greenland_P3: "SW Coastal B" 20190508_01_022: 13:02:22.2 to 13:08:03.0 GPS






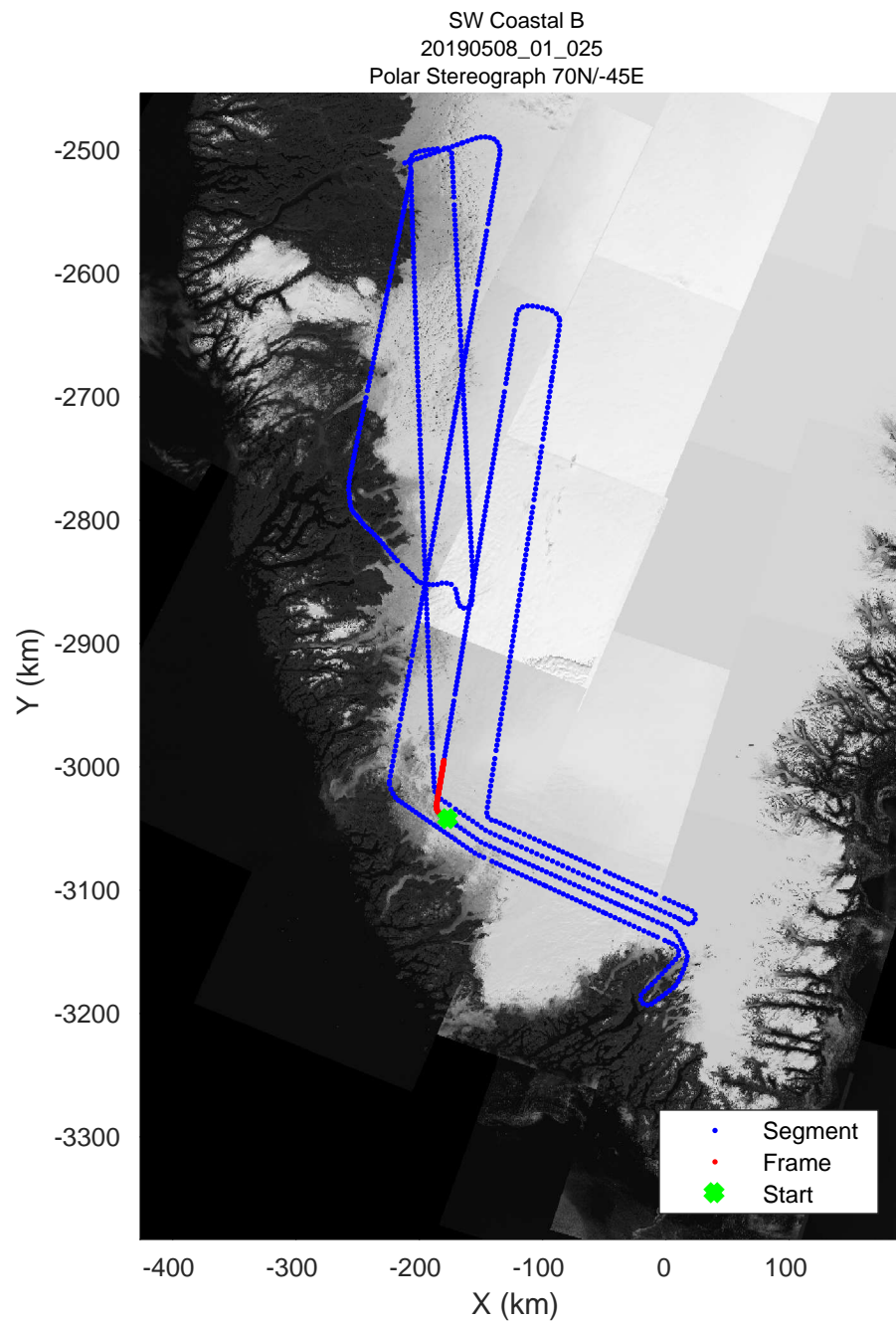

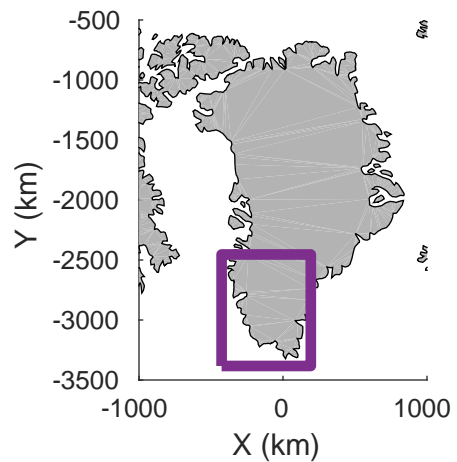
rds 2019_Greenland_P3: "SW Coastal B" 20190508_01_023: 13:08:03.3 to 13:14:04.8 GPS






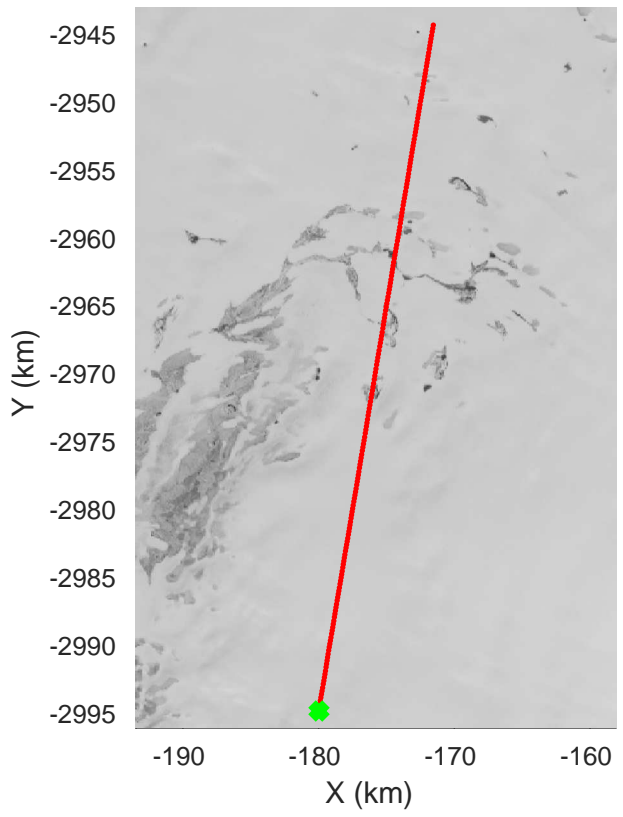
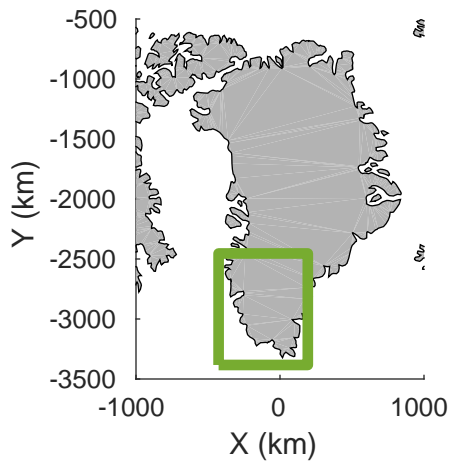
rds 2019_Greenland_P3: "SW Coastal B" 20190508_01_024: 13:14:05.0 to 13:19:50.7 GPS



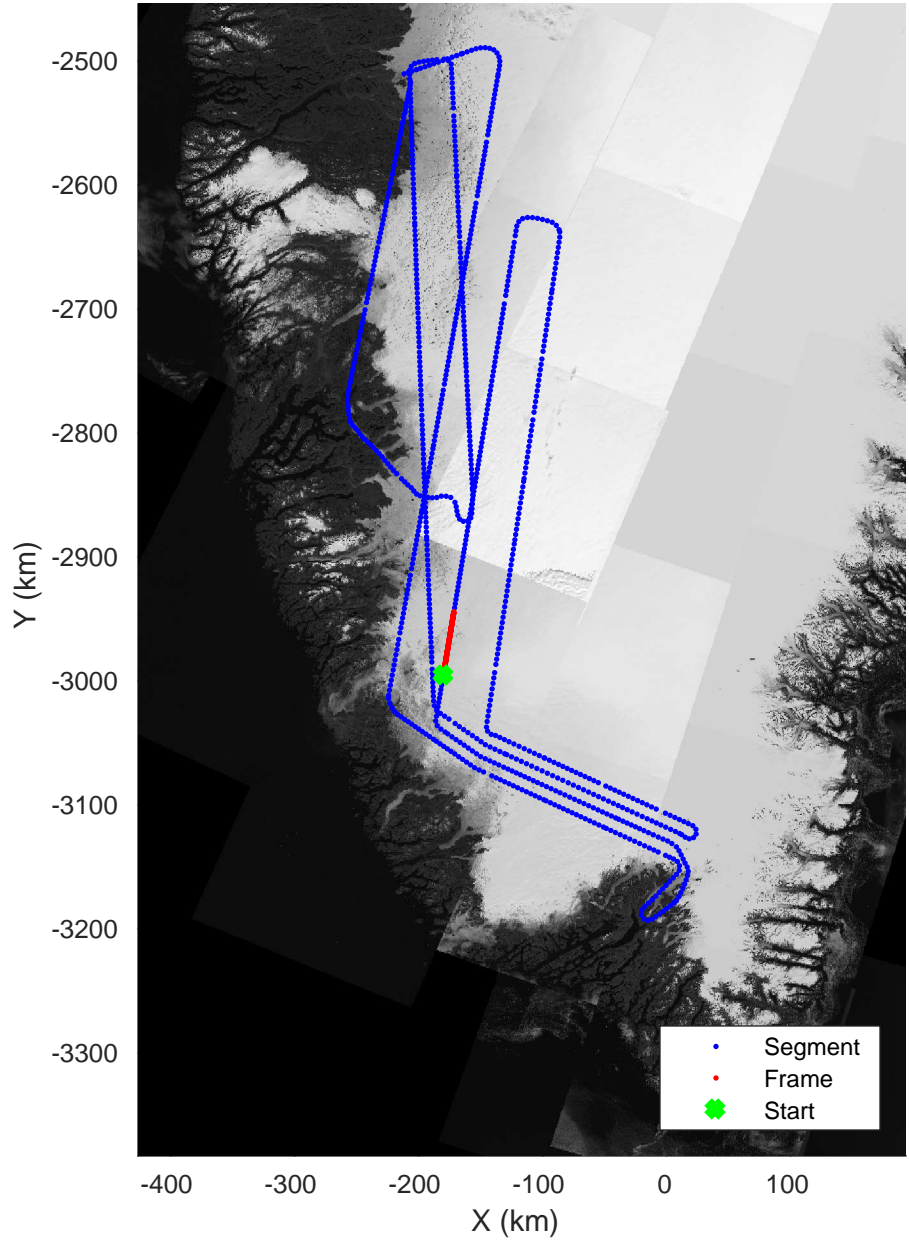


rds 2019_Greenland_P3: "SW Coastal B" 20190508_01_025: 13:19:50.9 to 13:26:07.7 GPS




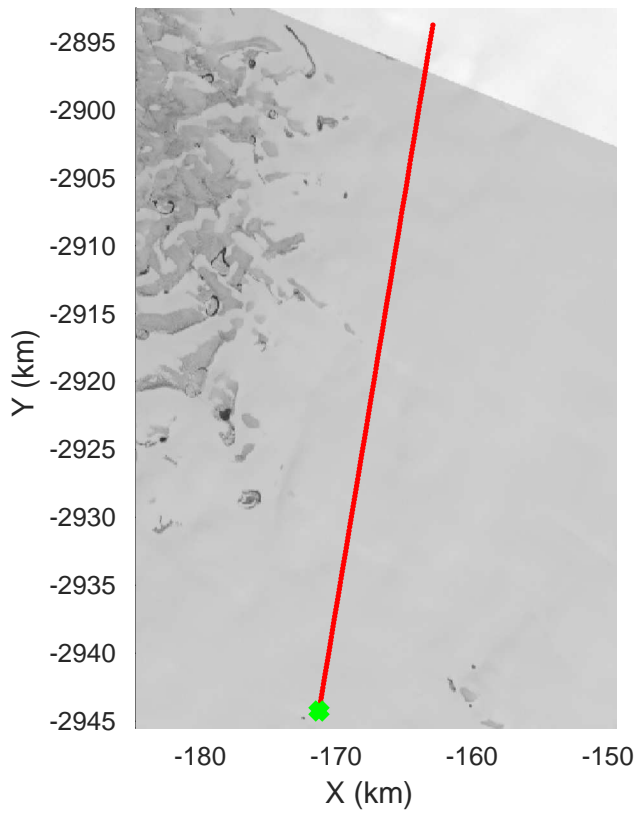
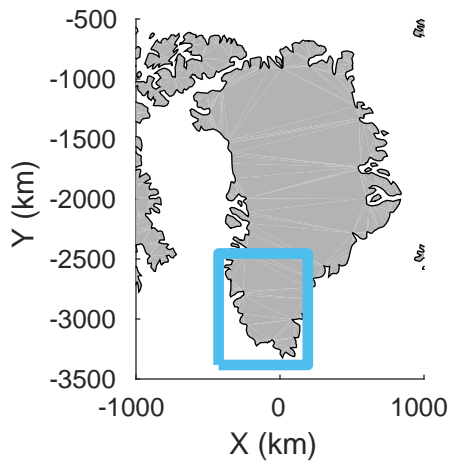


SW Coastal B
20190508_01_026
Polar Stereograph 70N/-45E

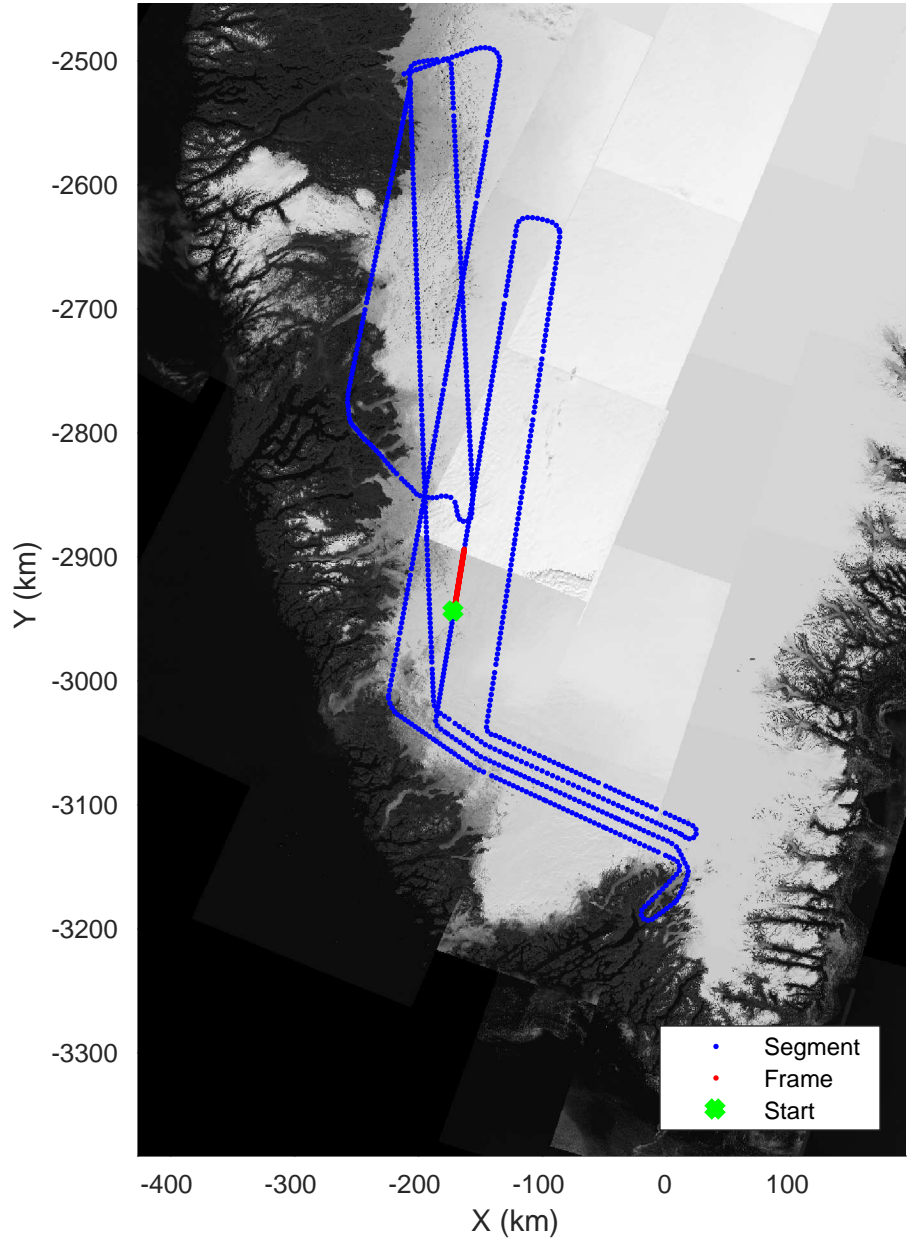


rds 2019_Greenland_P3: "SW Coastal B" 20190508_01_026: 13:26:08.0 to 13:32:54.0 GPS




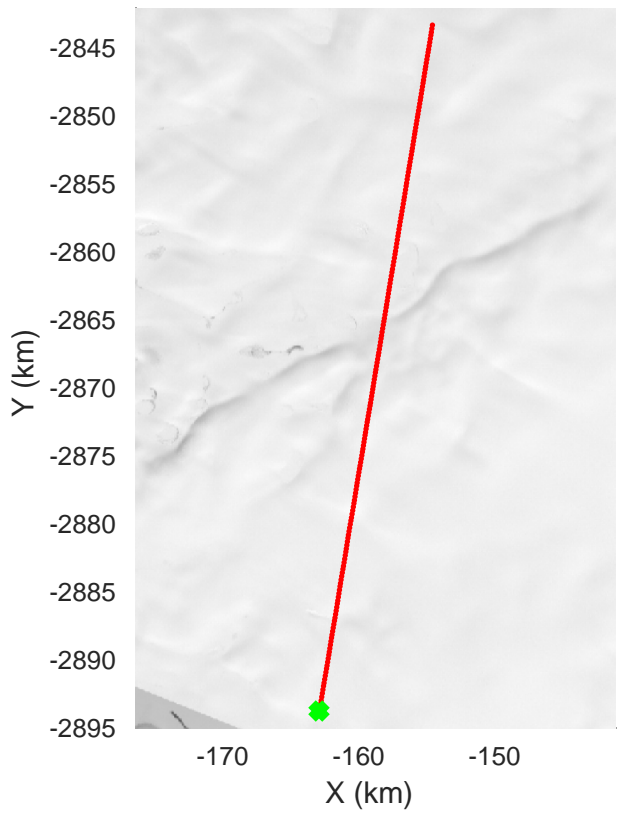
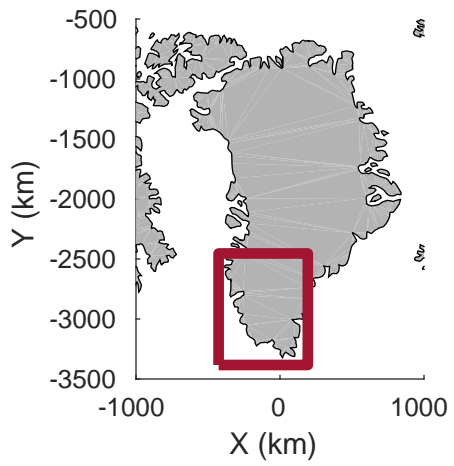


SW Coastal B
20190508_01_027
Polar Stereograph 70N/-45E

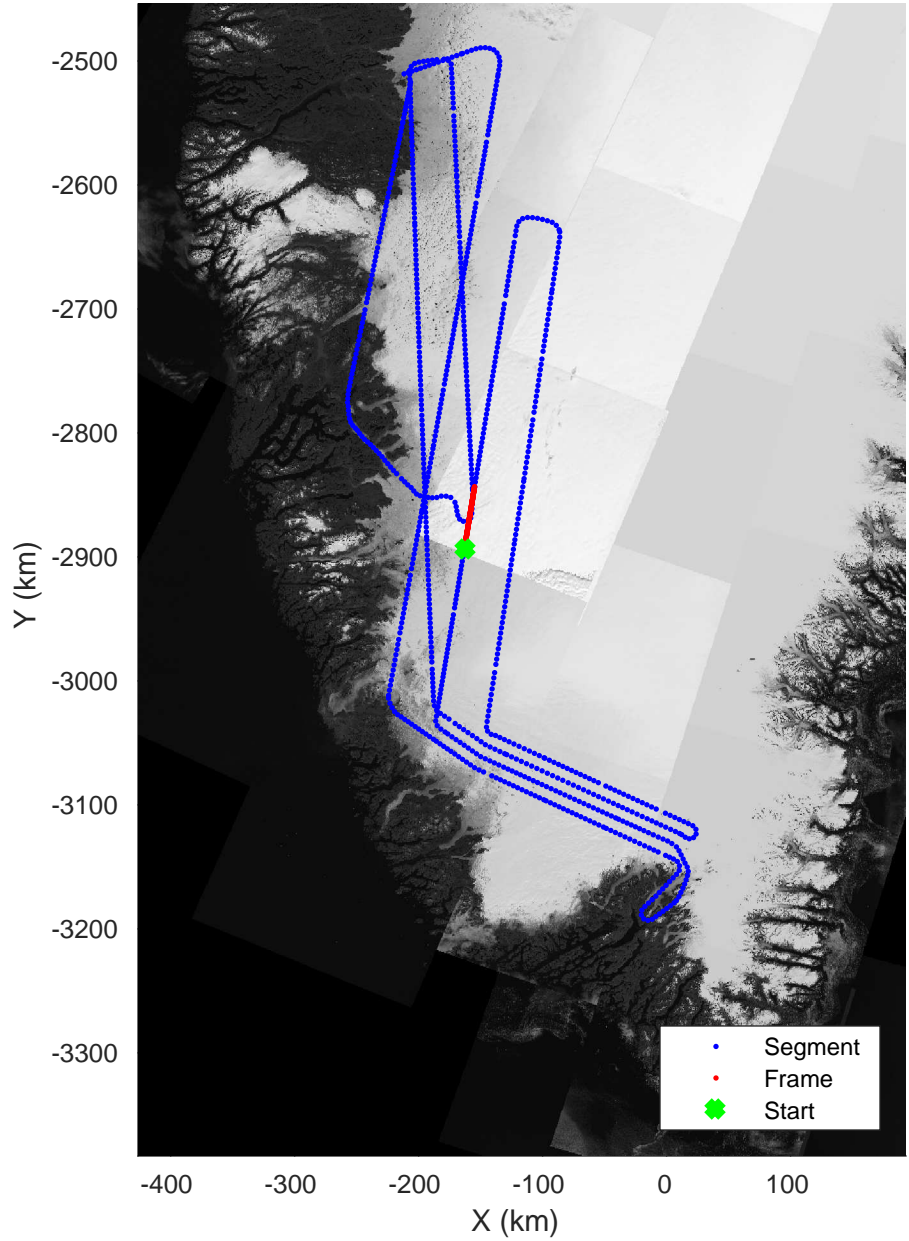


rds 2019_Greenland_P3: "SW Coastal B" 20190508_01_027: 13:32:54.3 to 13:39:32.6 GPS




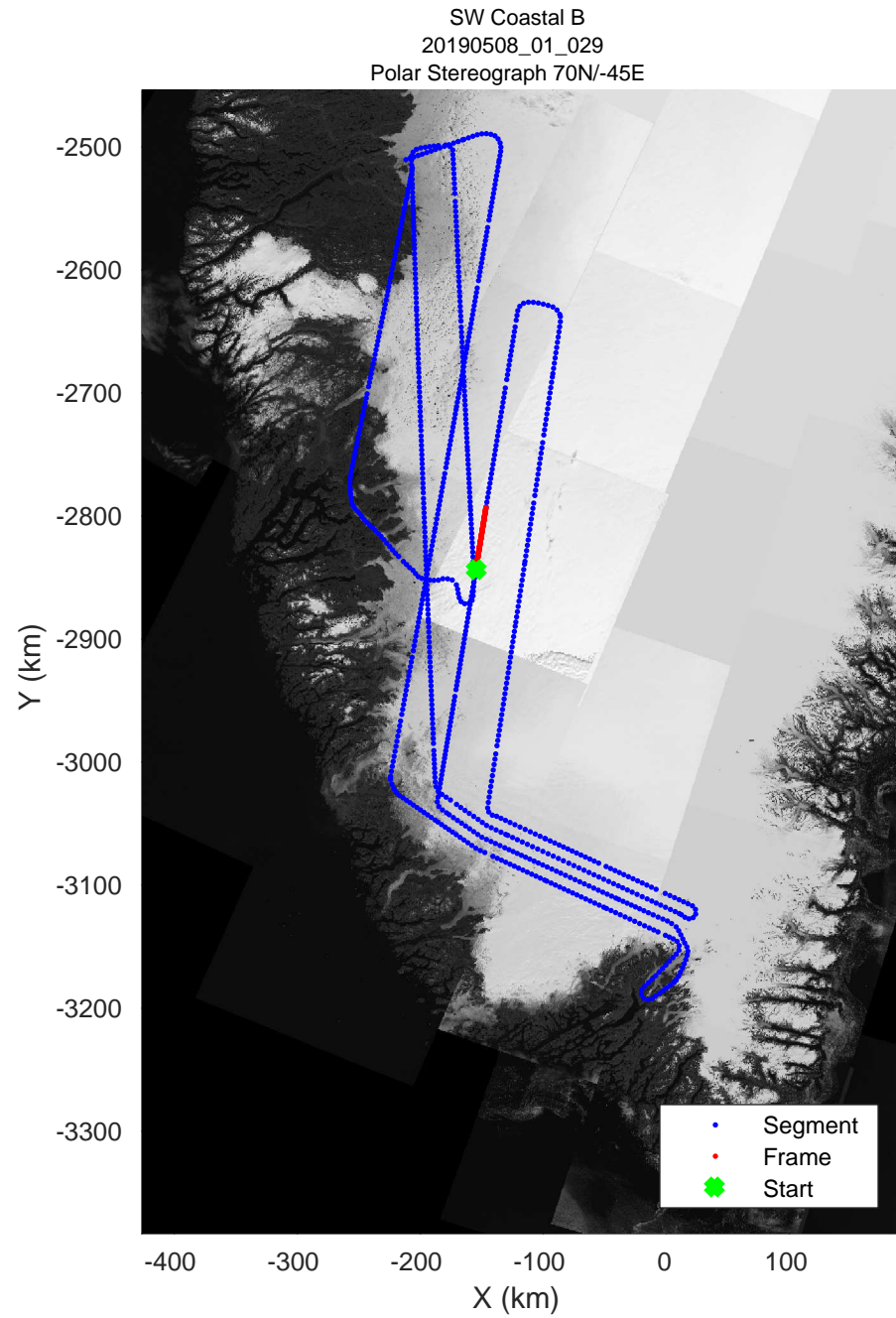
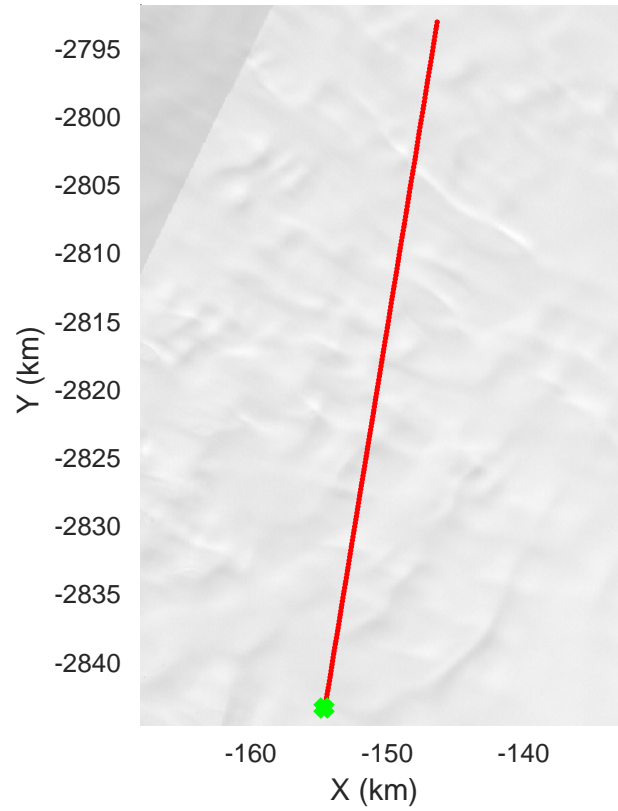
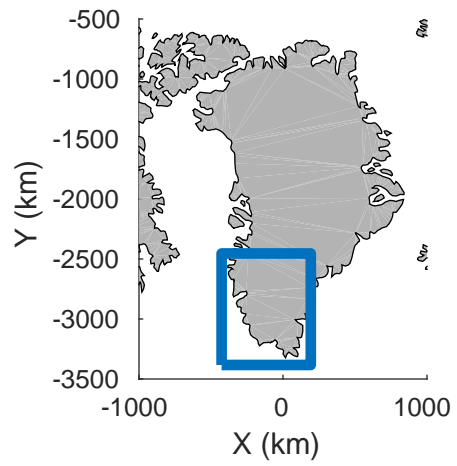


SW Coastal B
20190508_01_028
Polar Stereograph 70N/-45E




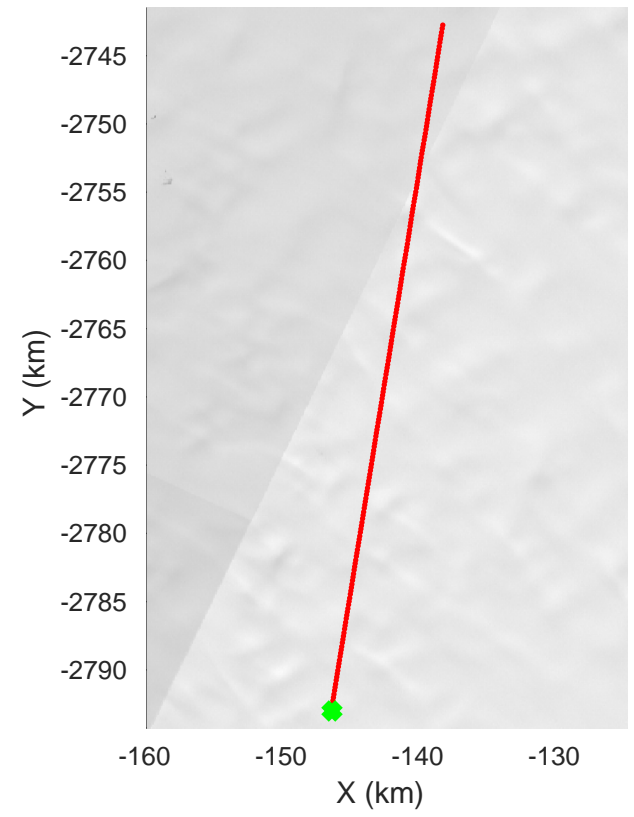
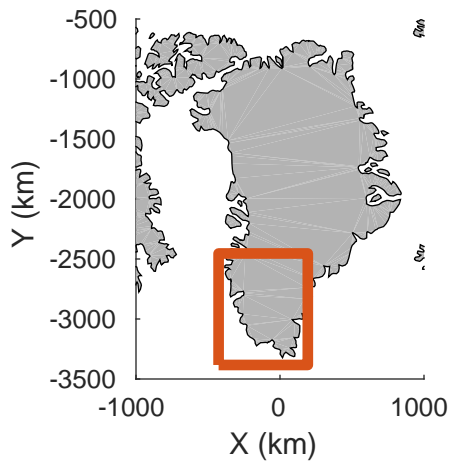
rds 2019_Greenland_P3: "SW Coastal B" 20190508_01_028: 13:39:32.9 to 13:45:55.9 GPS



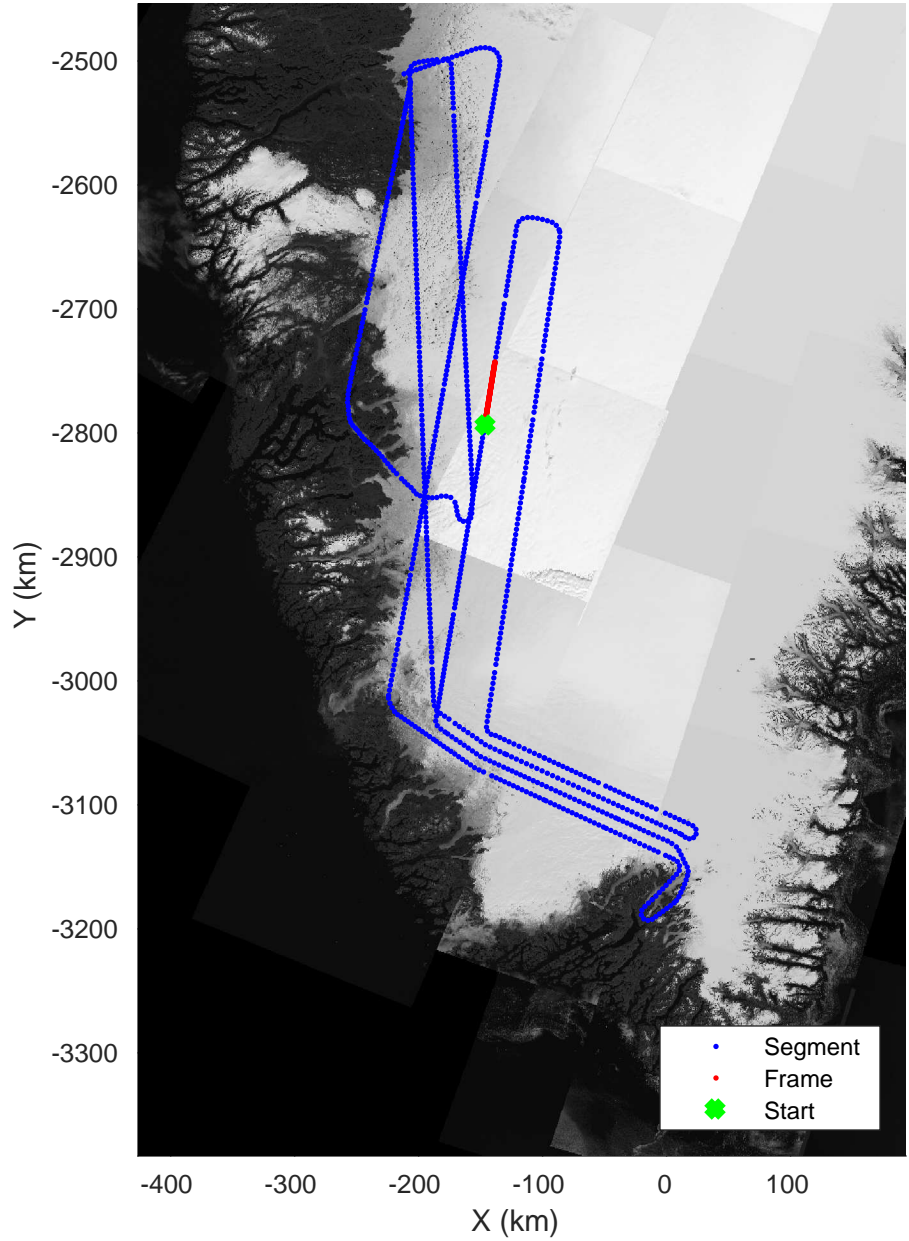


rds 2019_Greenland_P3: "SW Coastal B" 20190508_01_029: 13:45:56.2 to 13:52:15.2 GPS




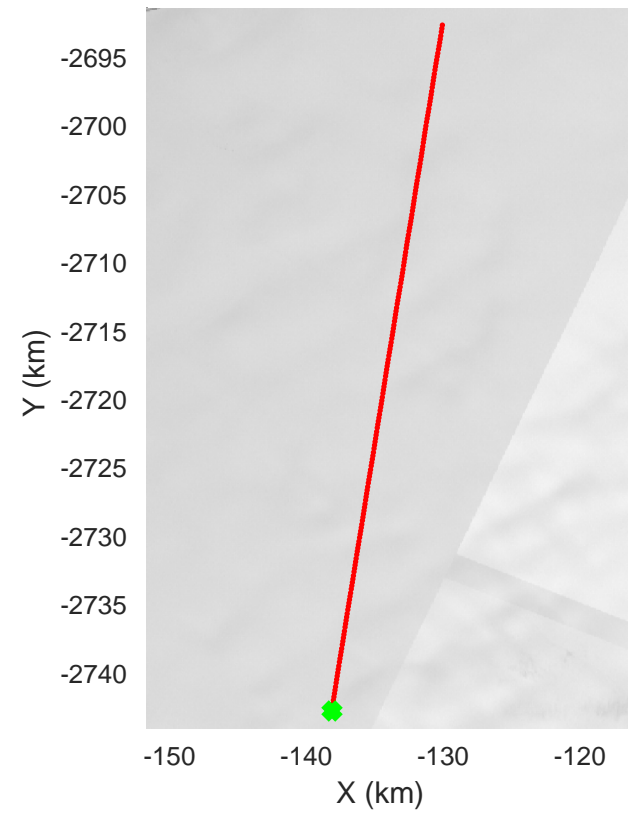
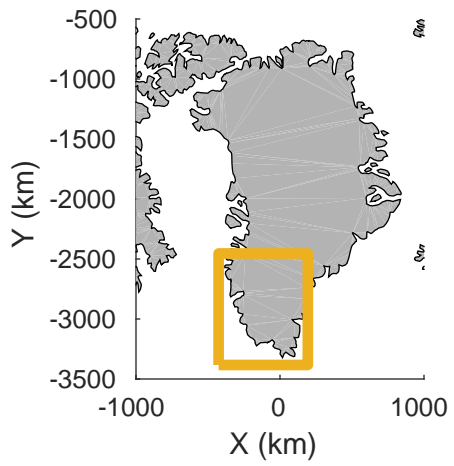


SW Coastal B
20190508_01_030
Polar Stereograph 70N/-45E

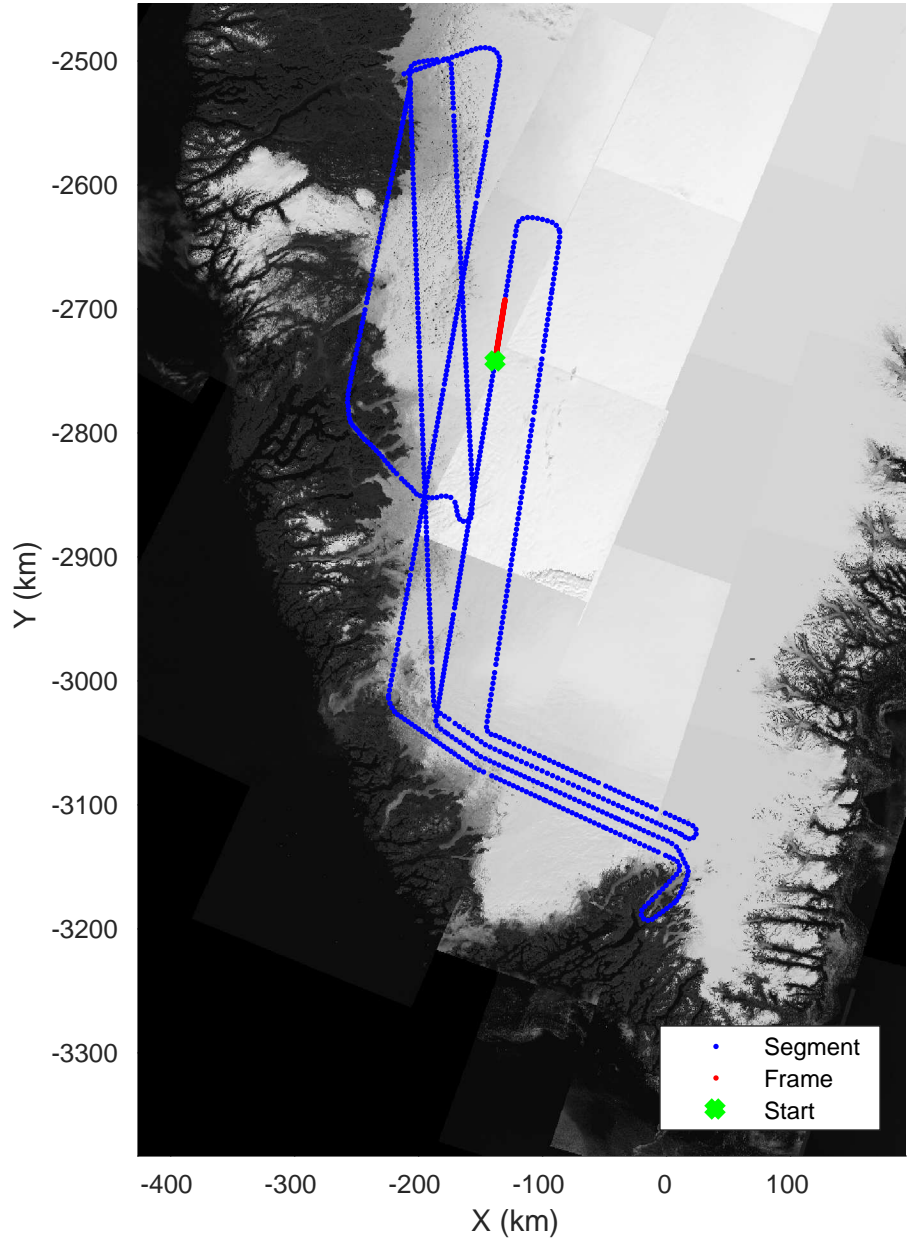


rds 2019_Greenland_P3: "SW Coastal B" 20190508_01_030: 13:52:15.5 to 13:58:09.6 GPS




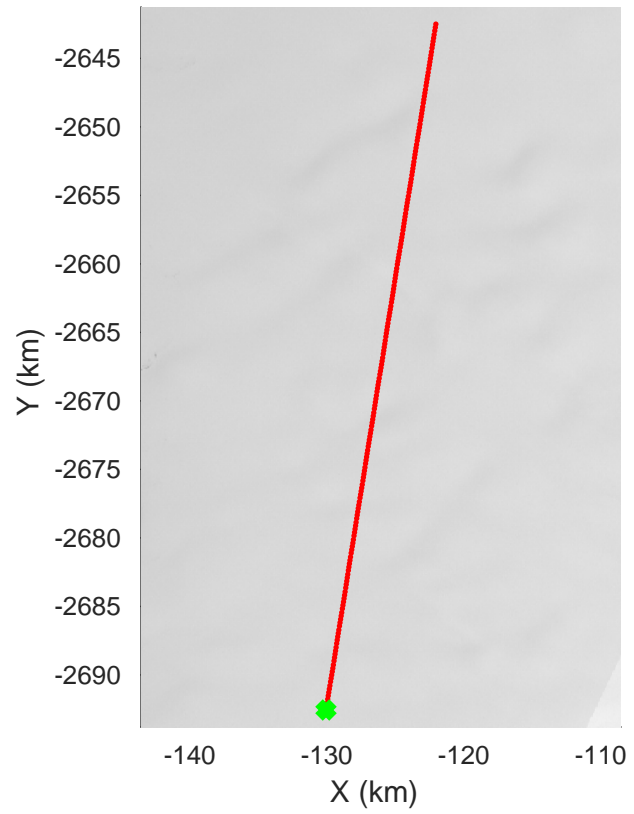
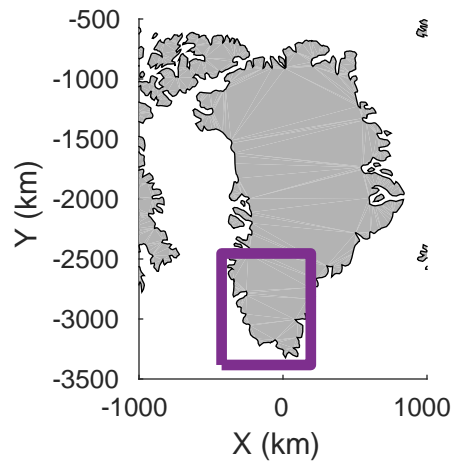


SW Coastal B
20190508_01_031
Polar Stereograph 70N/-45E

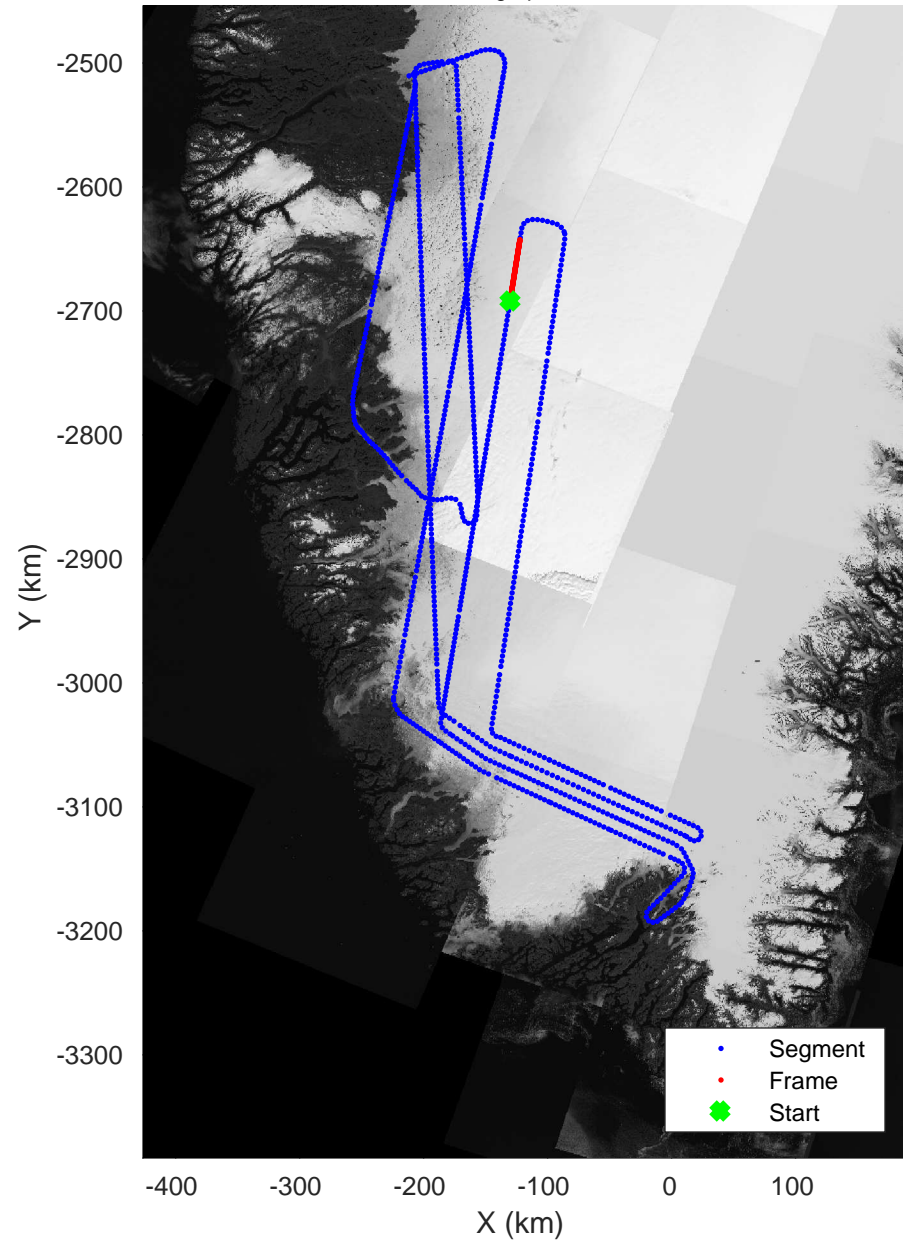


rds 2019_Greenland_P3: "SW Coastal B" 20190508_01_031: 13:58:09.9 to 14:03:58.9 GPS





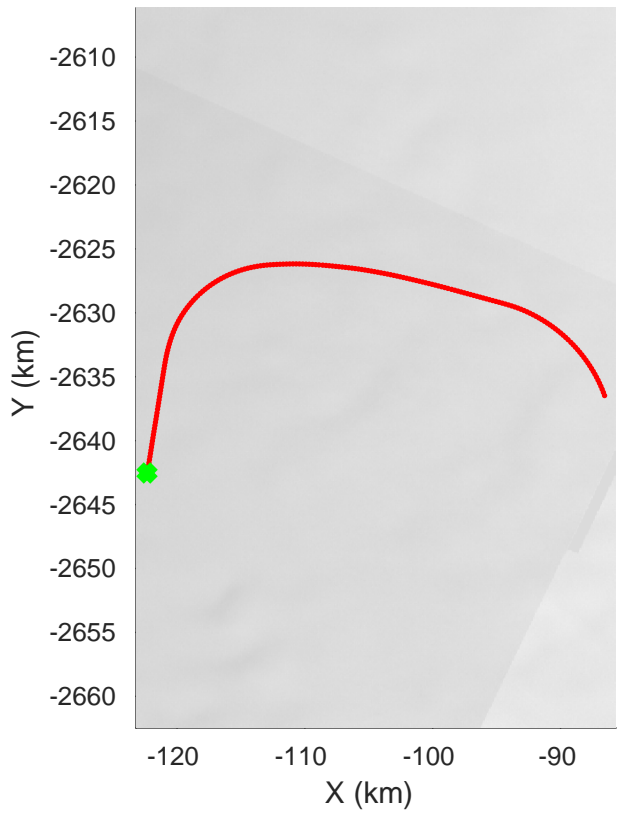
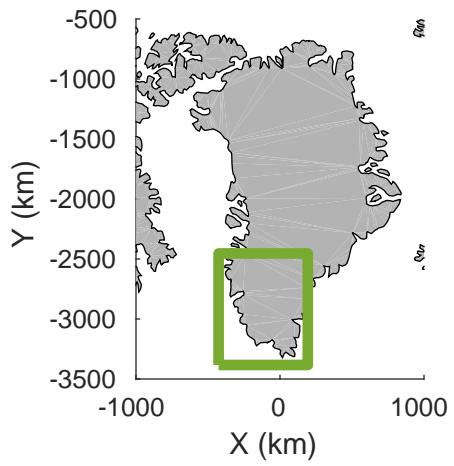


SW Coastal B
20190508_01_032
Polar Stereograph 70N/-45E




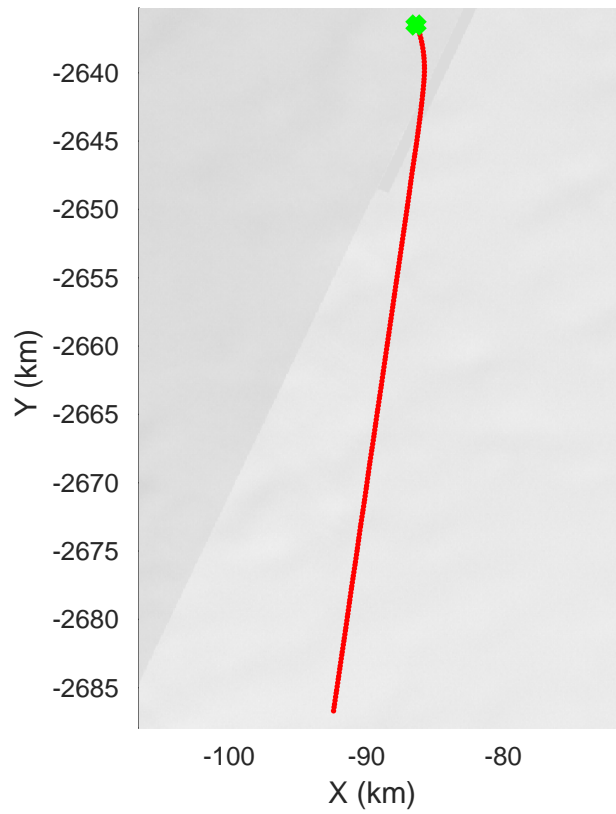
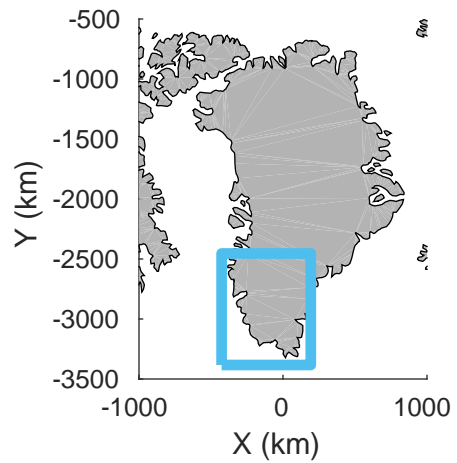
rds 2019_Greenland_P3: "SW Coastal B" 20190508_01_032: 14:03:59.2 to 14:09:48.2 GPS



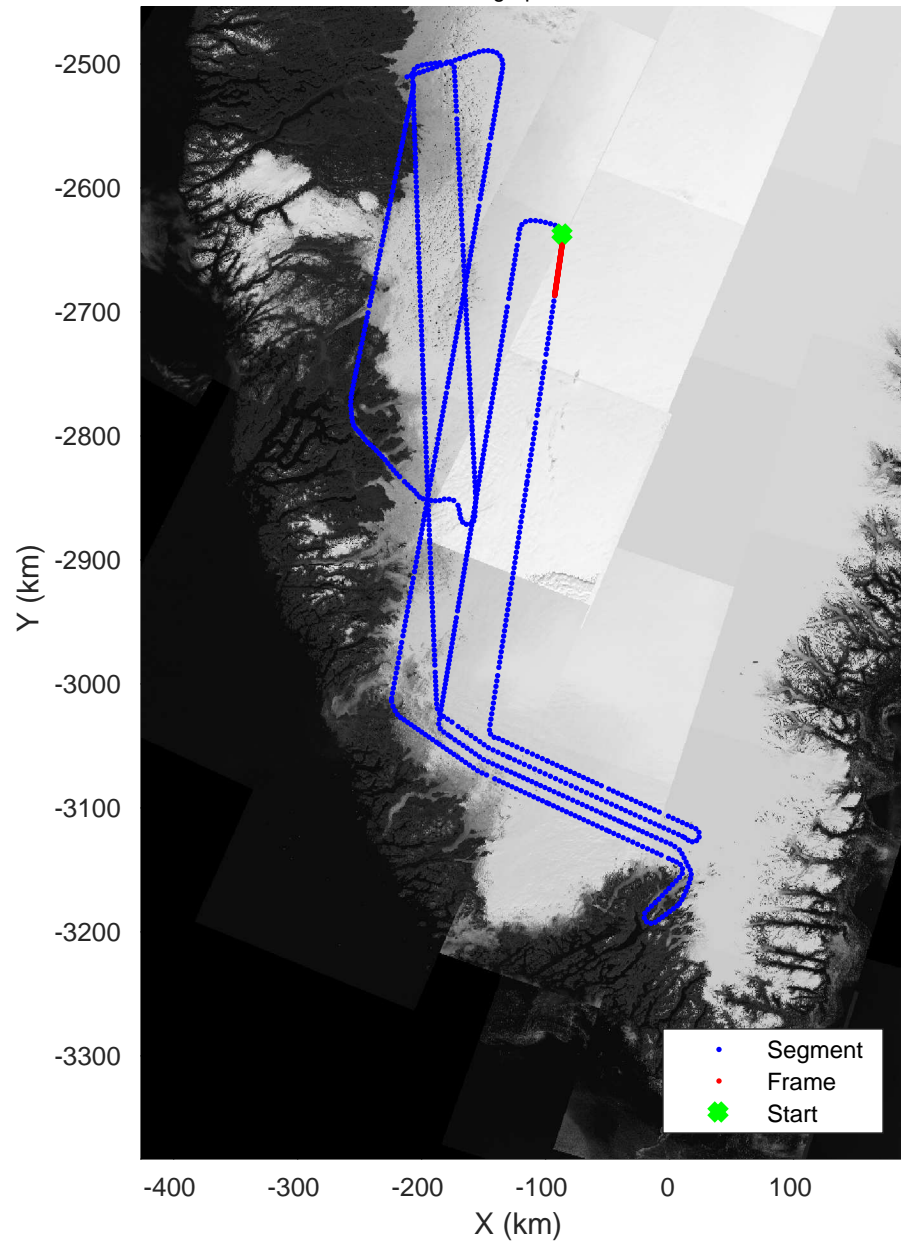


rds 2019_Greenland_P3: "SW Coastal B" 20190508_01_033: 14:09:48.5 to 14:15:28.2 GPS




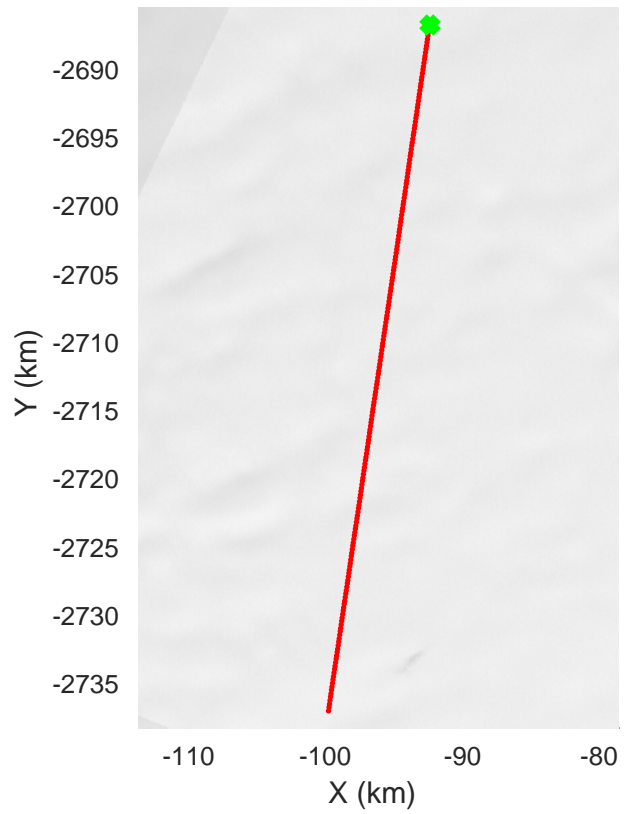
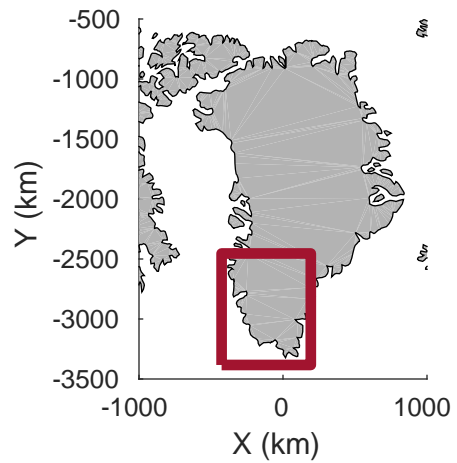


SW Coastal B
20190508_01_034
Polar Stereograph 70N/-45E

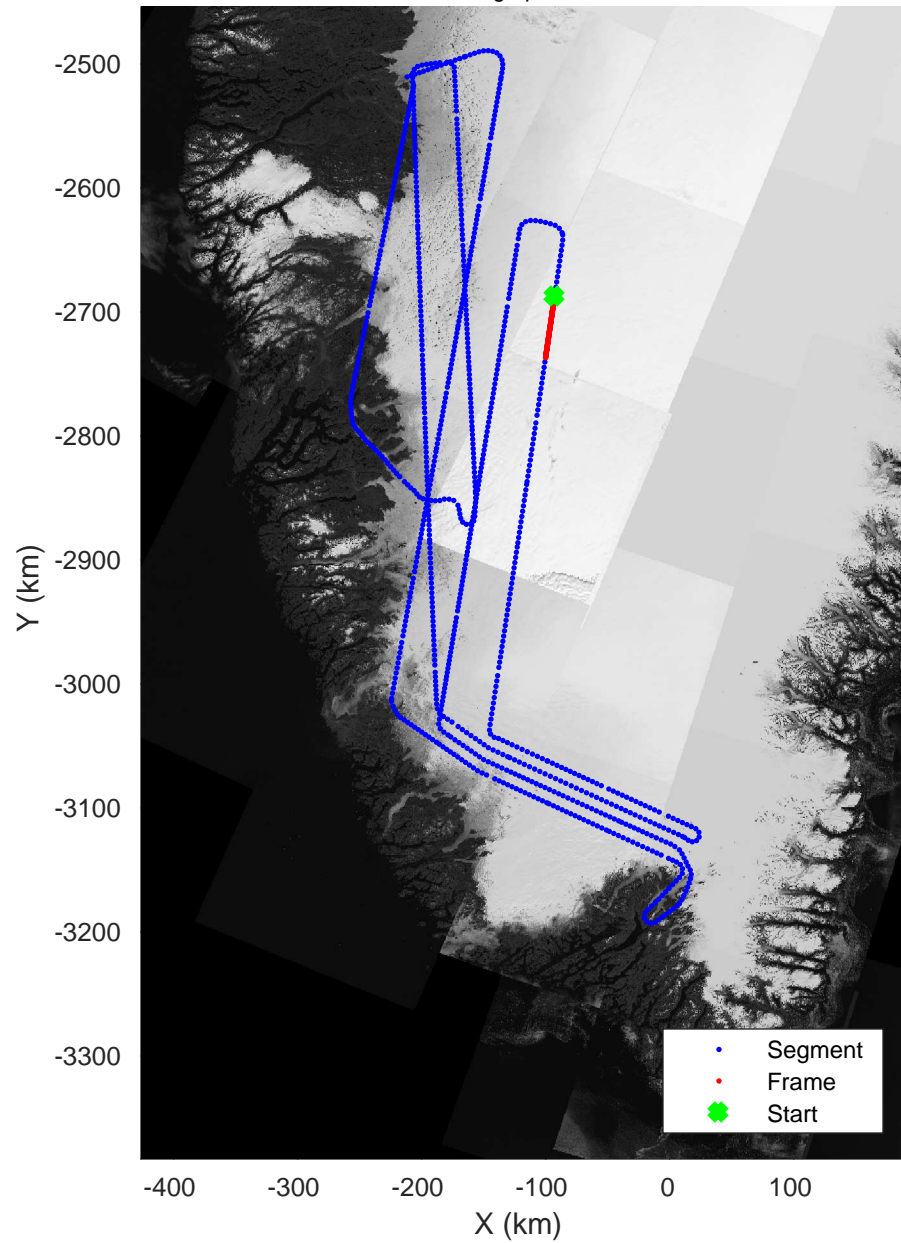


rds 2019_Greenland_P3: "SW Coastal B" 20190508_01_034: 14:15:28.5 to 14:20:51.4 GPS




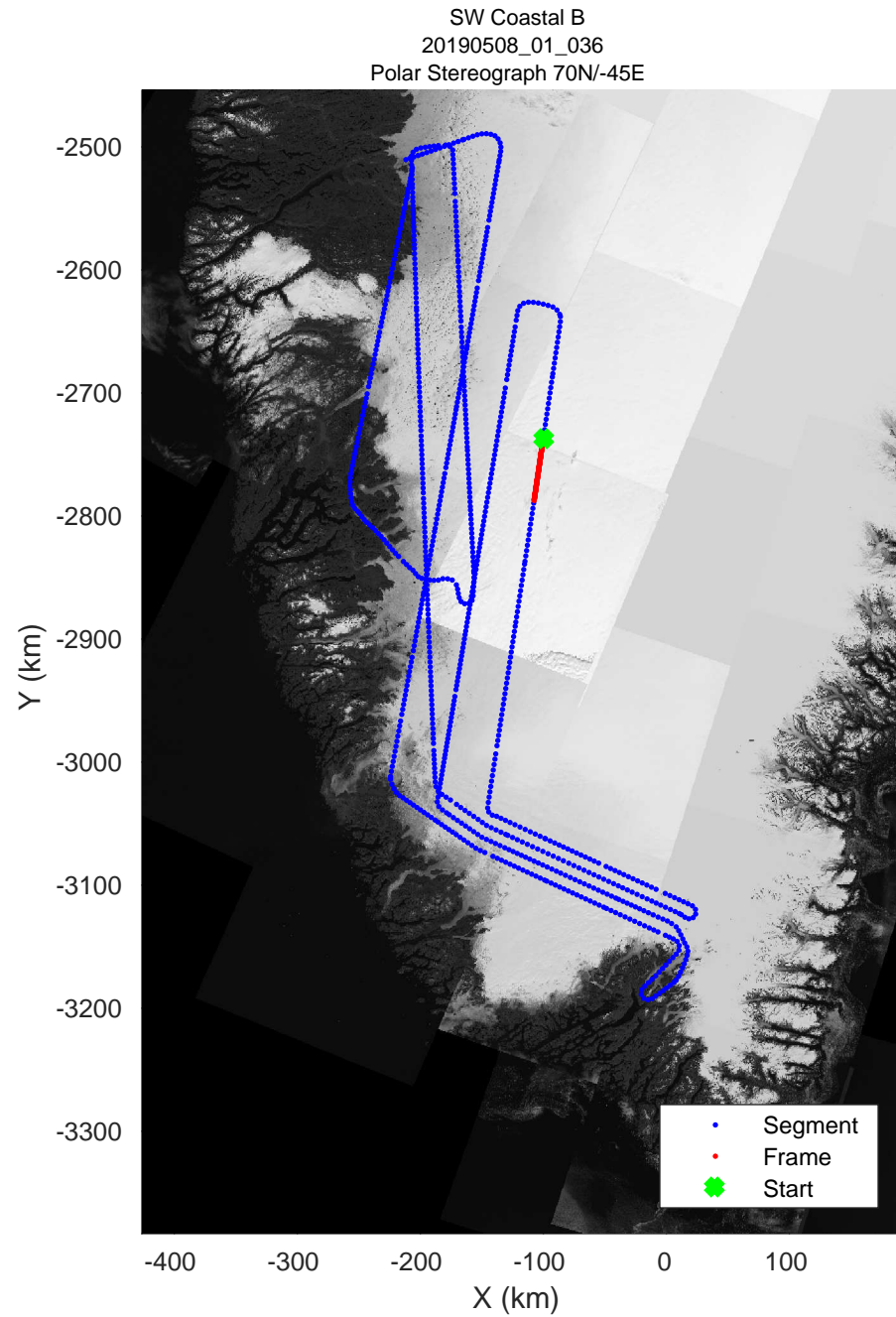
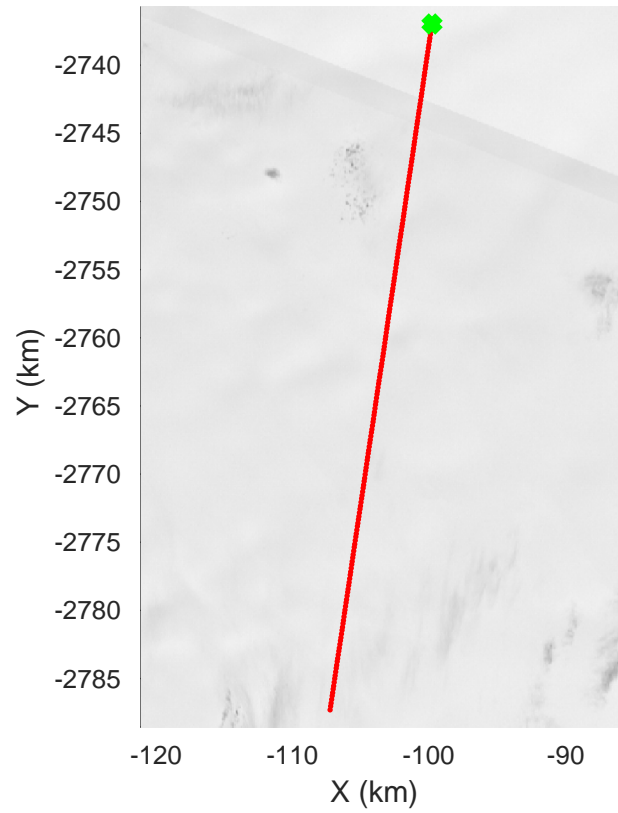
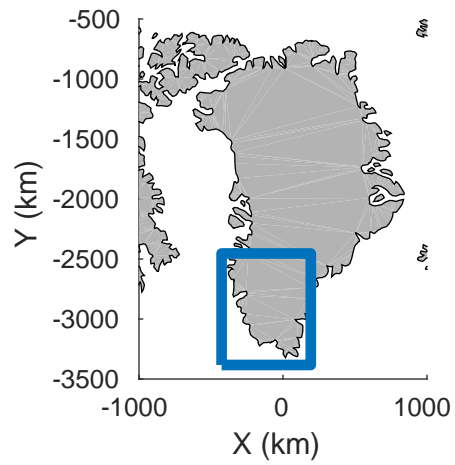


SW Coastal B
20190508_01_035
Polar Stereograph 70N/-45E




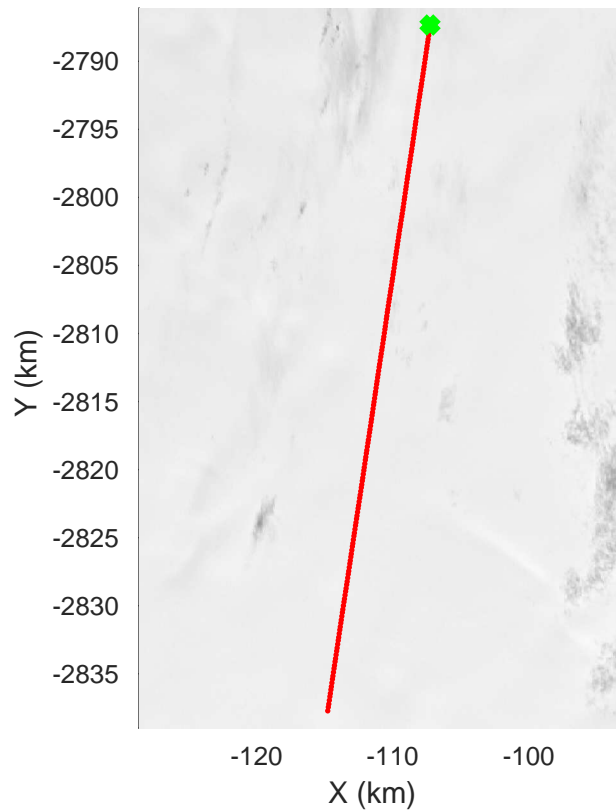
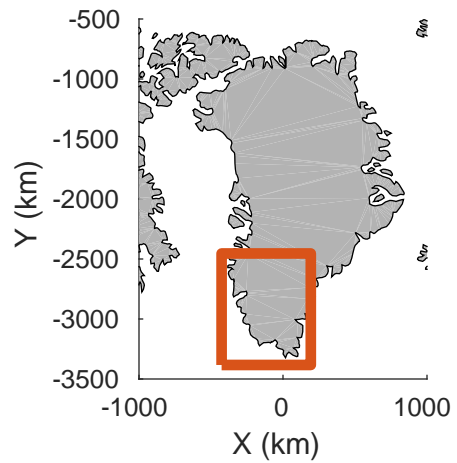
rds 2019_Greenland_P3: "SW Coastal B" 20190508_01_035: 14:20:51.7 to 14:26:09.6 GPS



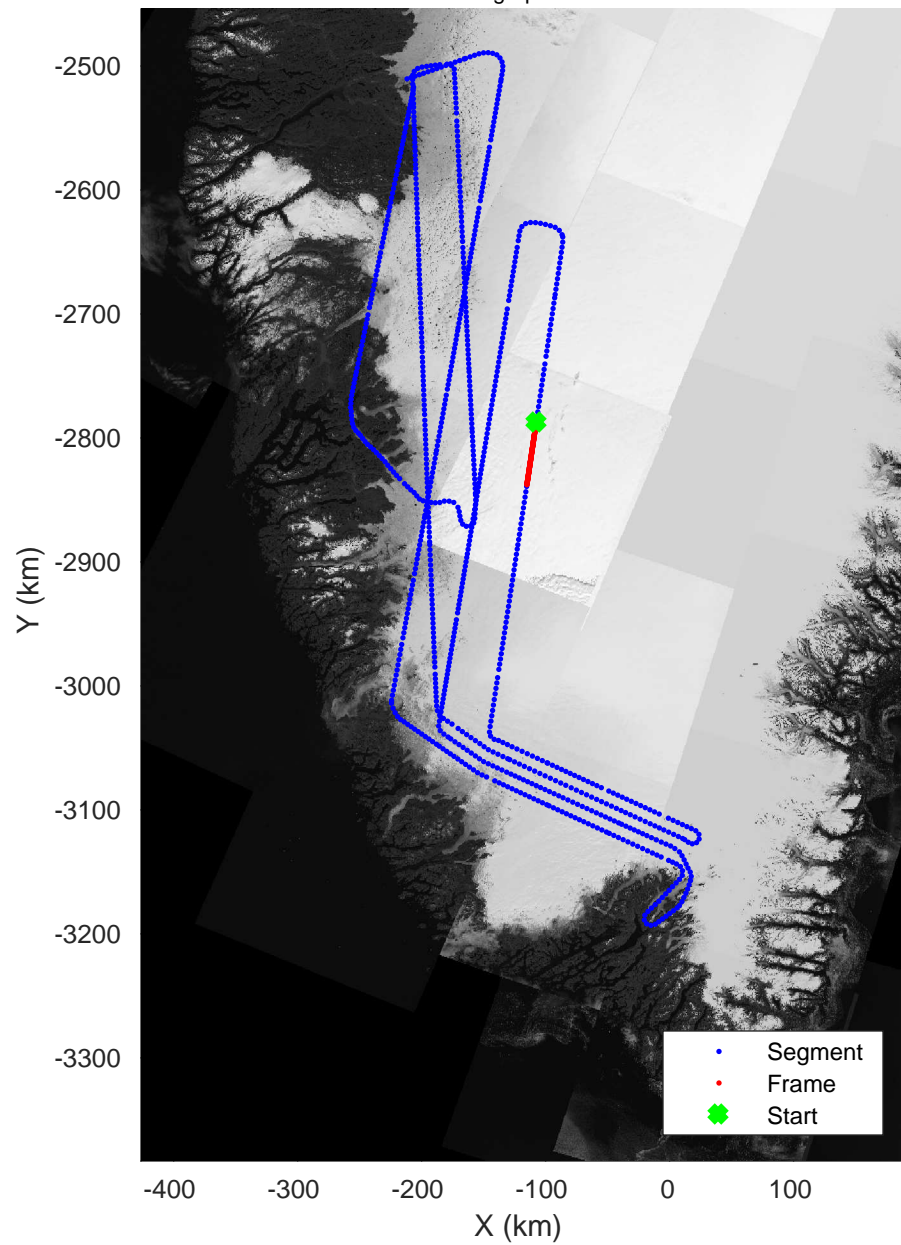


rds 2019_Greenland_P3: "SW Coastal B" 20190508_01_036: 14:26:09.8 to 14:31:27.4 GPS




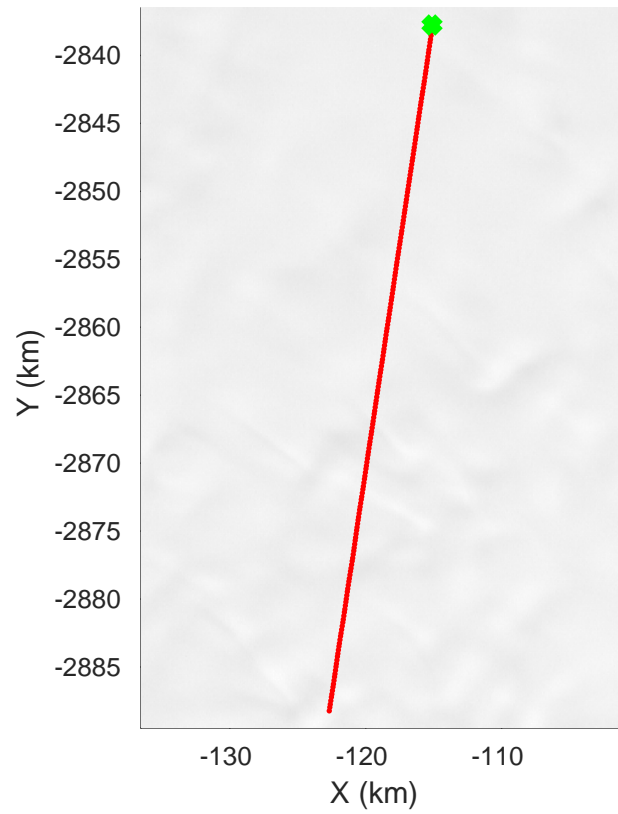
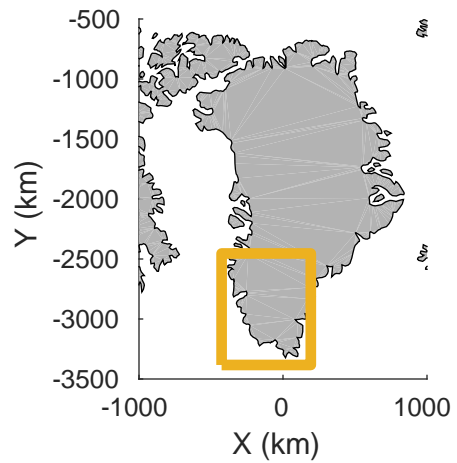


SW Coastal B
20190508_01_037
Polar Stereograph 70N/-45E

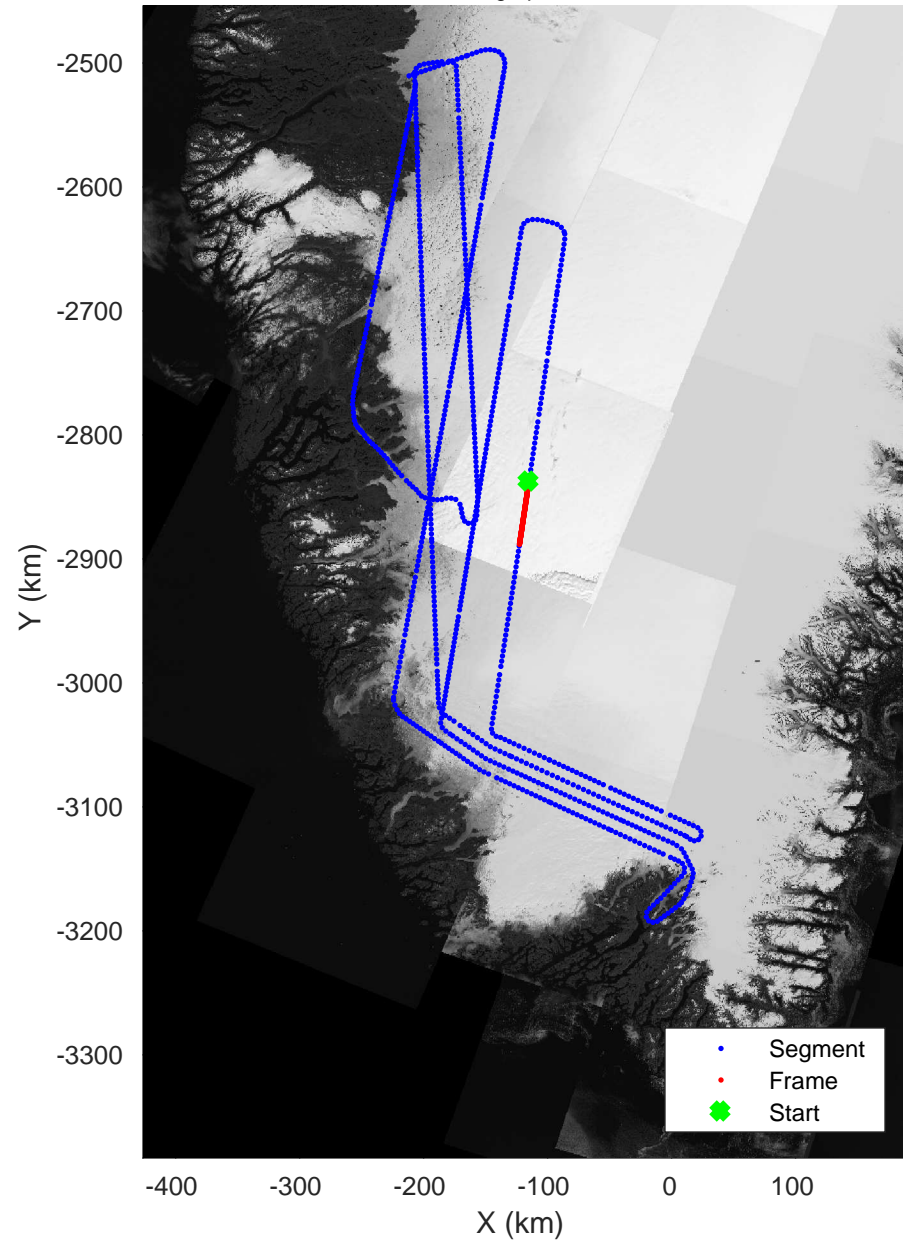


rds 2019_Greenland_P3: "SW Coastal B" 20190508_01_037: 14:31:27.7 to 14:36:45.3 GPS




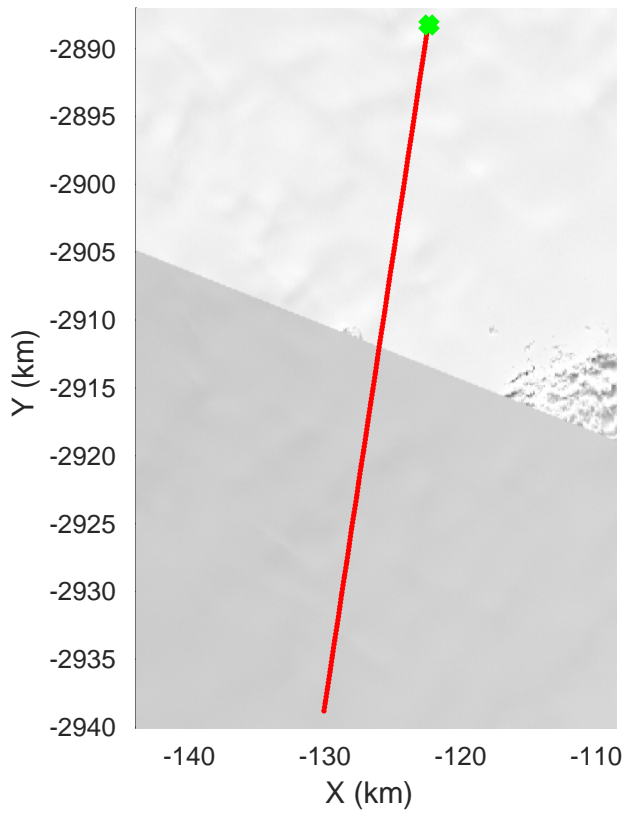
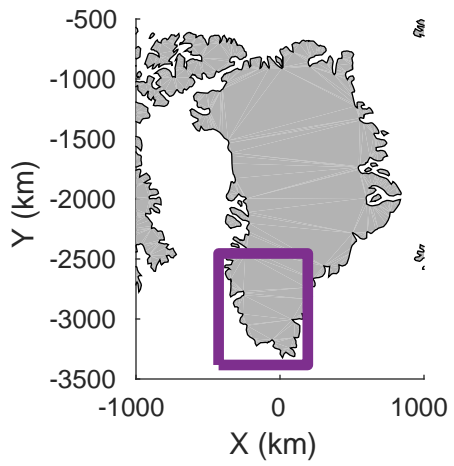


SW Coastal B
20190508_01_038
Polar Stereograph 70N/-45E

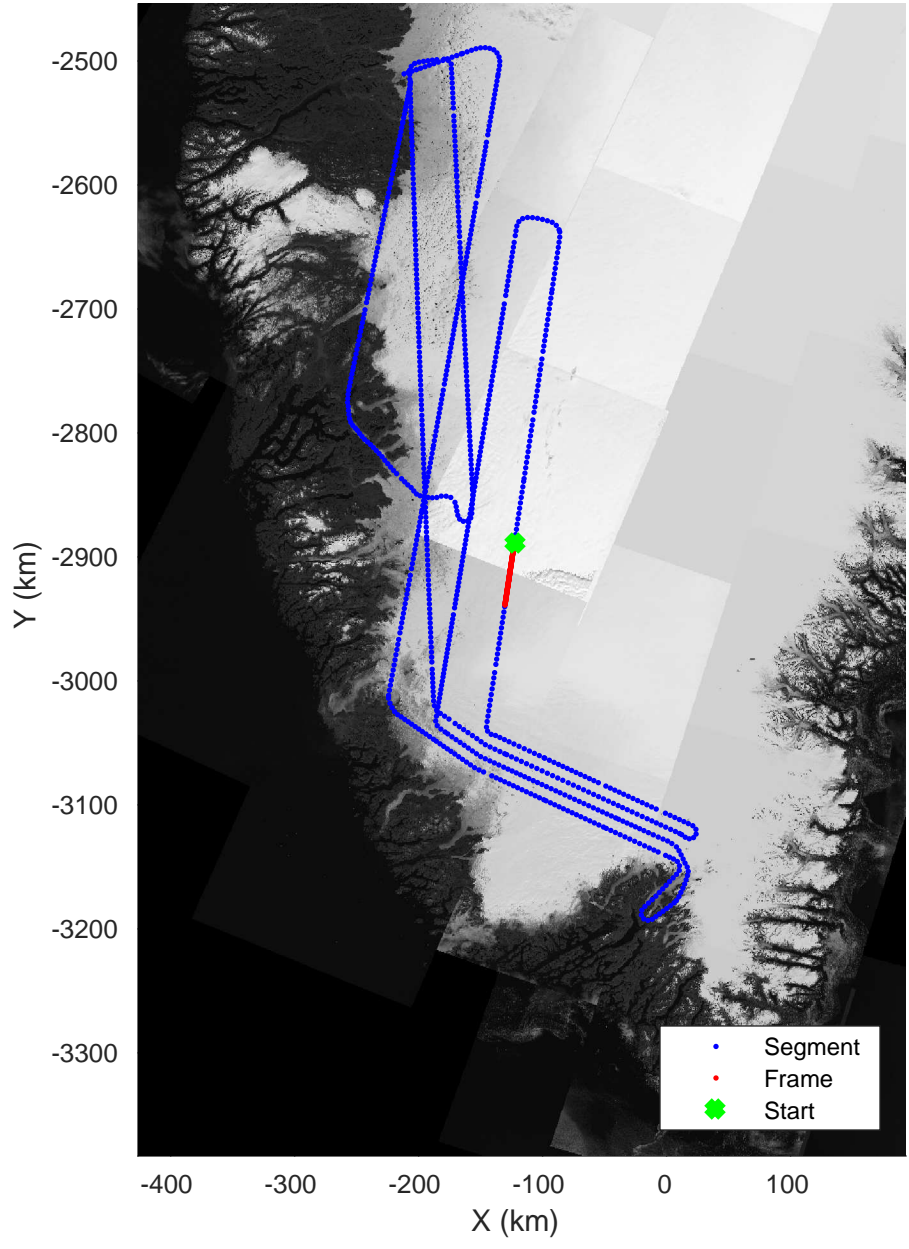


rds 2019_Greenland_P3: "SW Coastal B" 20190508_01_038: 14:36:45.6 to 14:42:05.4 GPS




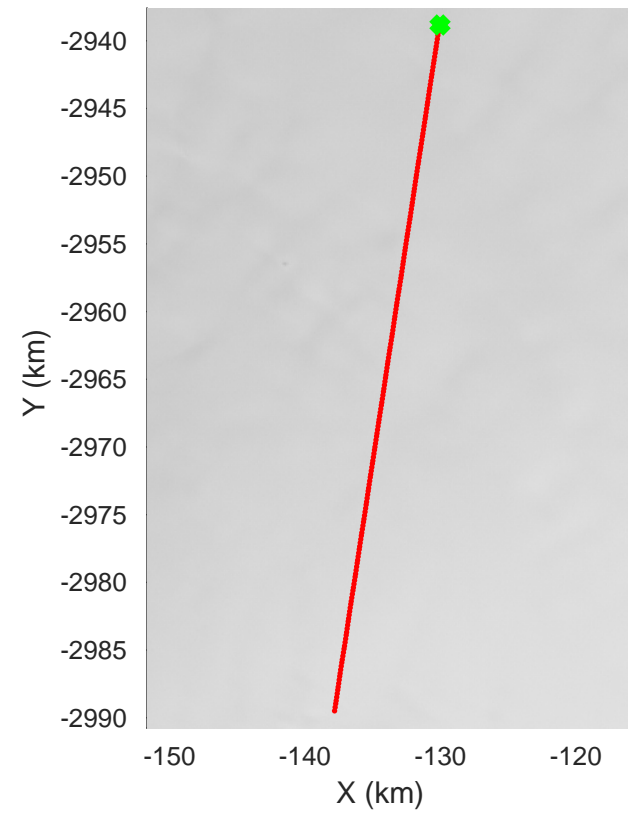
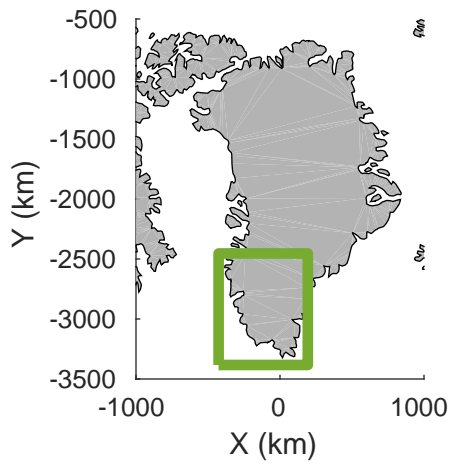


SW Coastal B
20190508_01_039
Polar Stereograph 70N/-45E

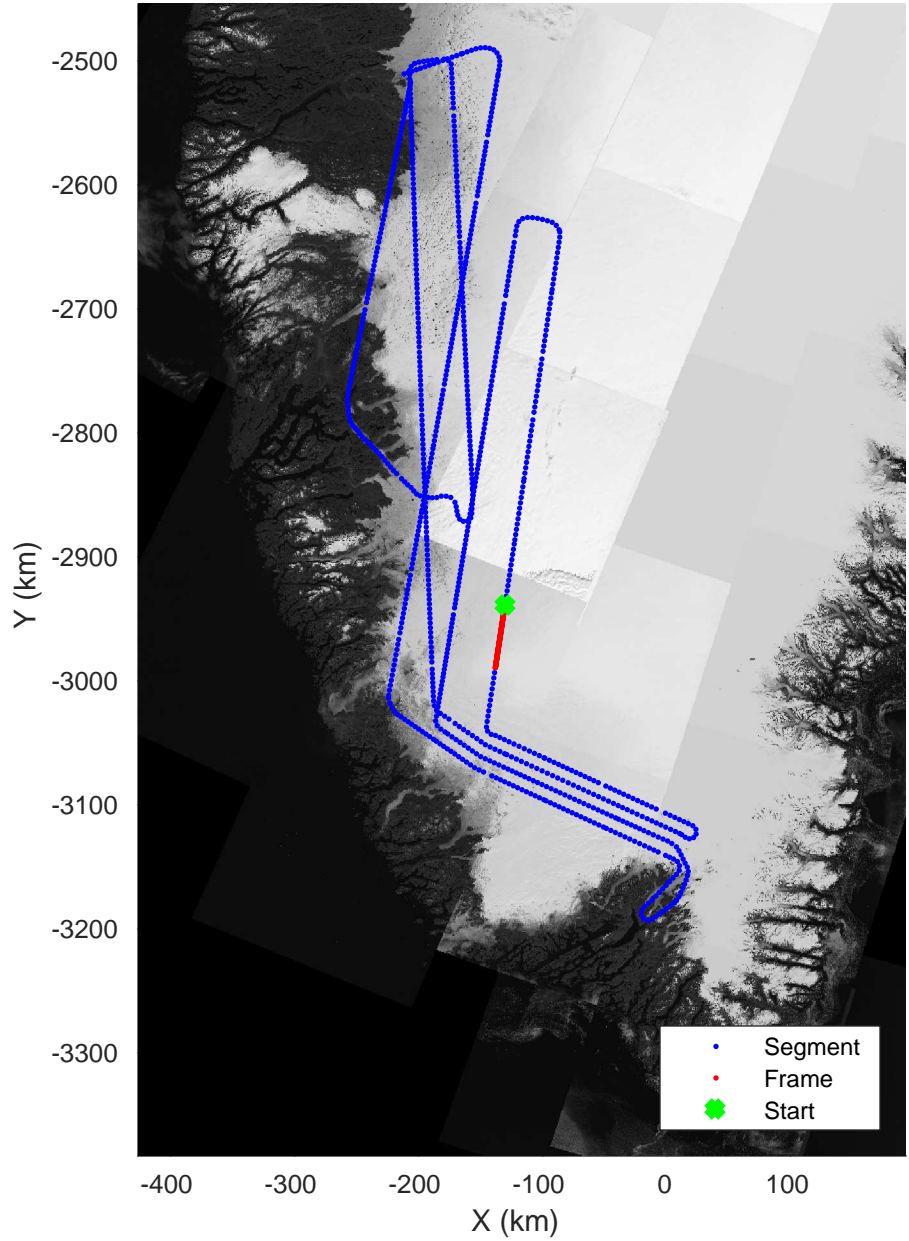


rds 2019_Greenland_P3: "SW Coastal B" 20190508_01_039: 14:42:05.7 to 14:47:31.5 GPS





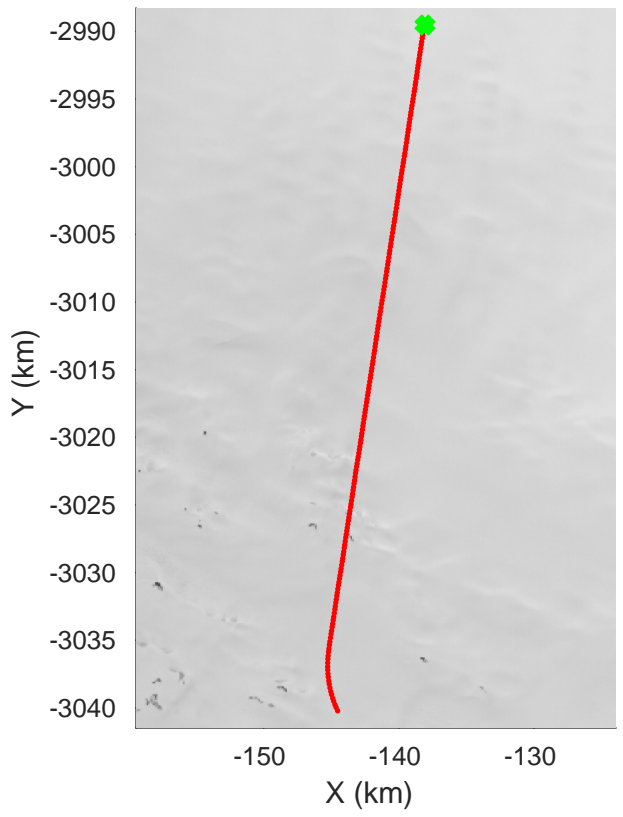
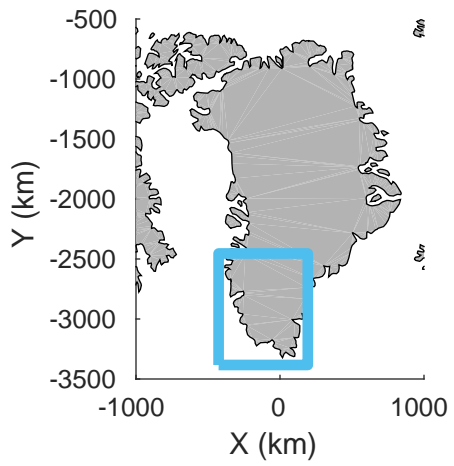


SW Coastal B
20190508_01_040
Polar Stereograph 70N/-45E





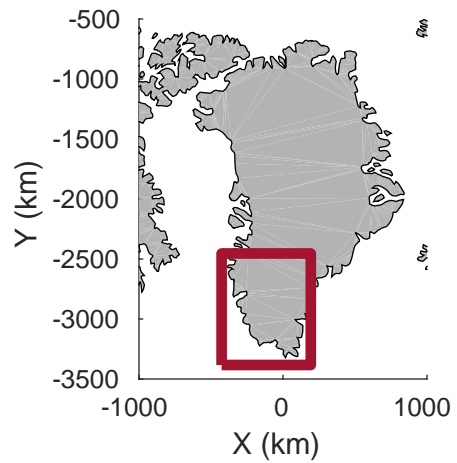
rds 2019_Greenland_P3: "SW Coastal B" 20190508_01_040: 14:47:31.8 to 14:52:56.4 GPS



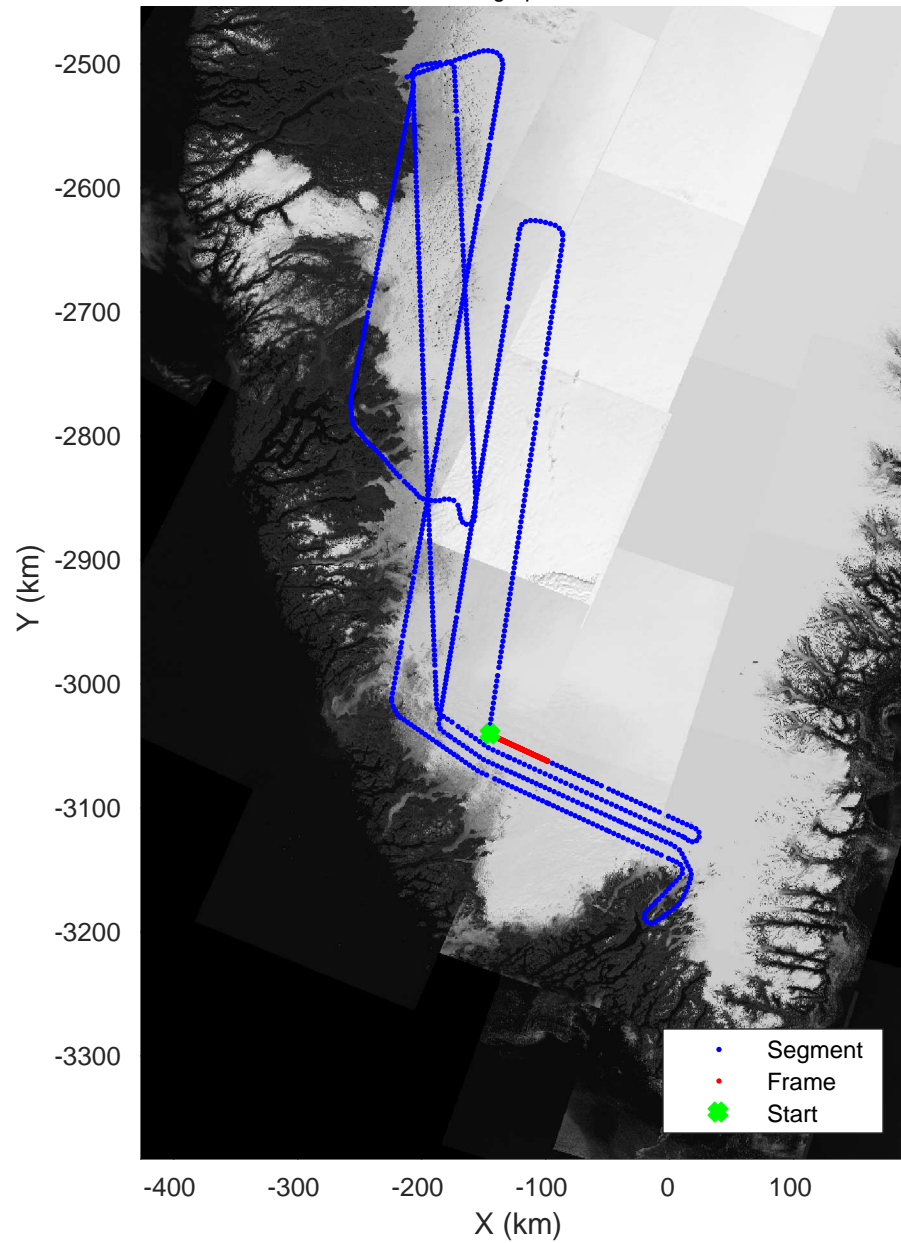


rds 2019_Greenland_P3: "SW Coastal B" 20190508_01_041: 14:52:56.7 to 14:58:10.9 GPS




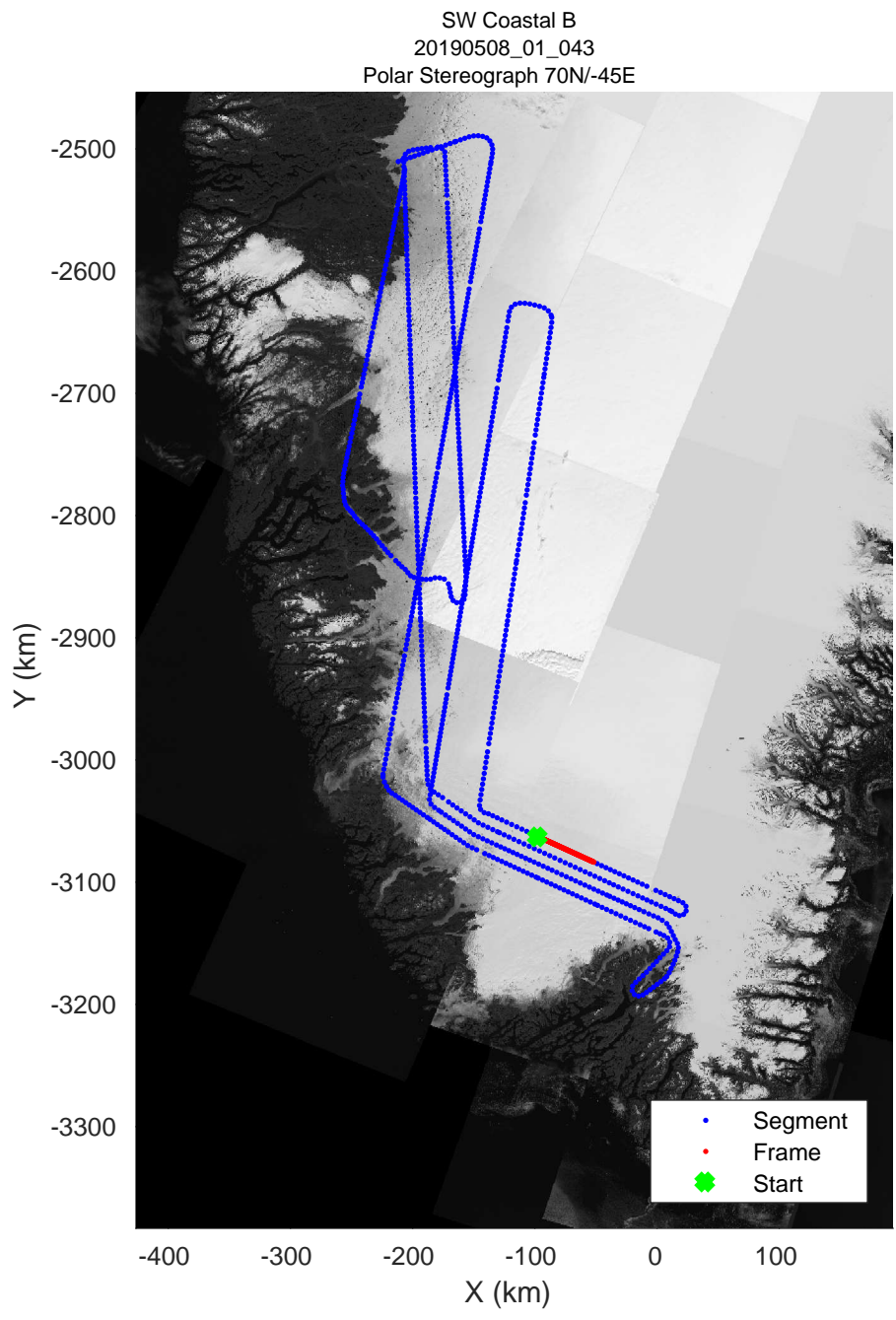
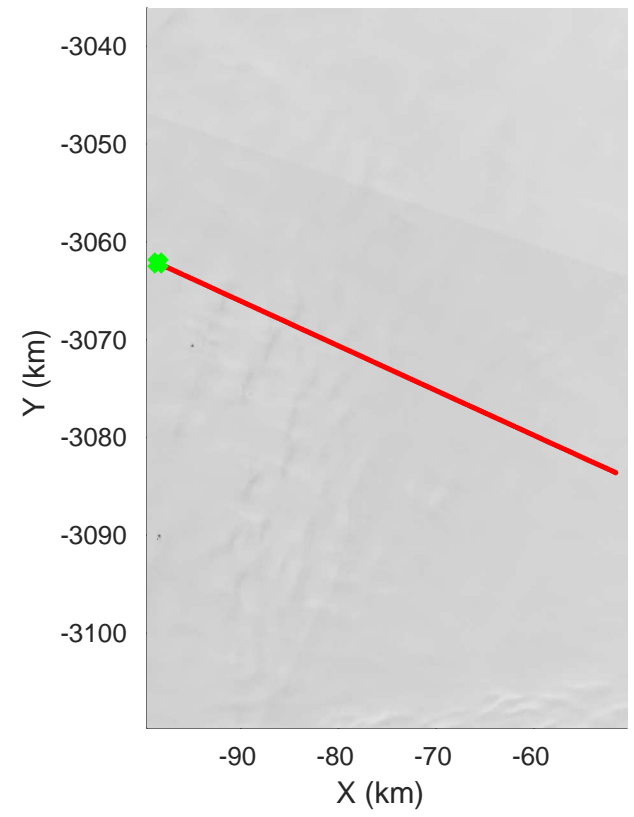
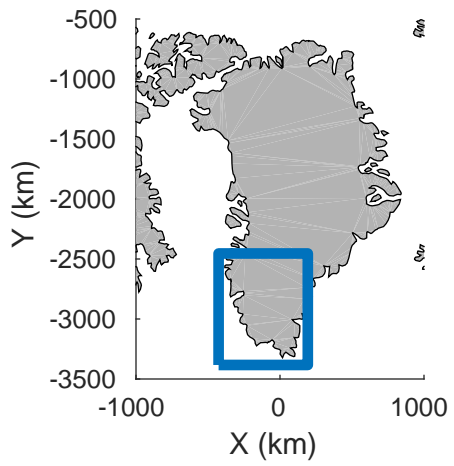


SW Coastal B
20190508_01_042
Polar Stereograph 70N/-45E





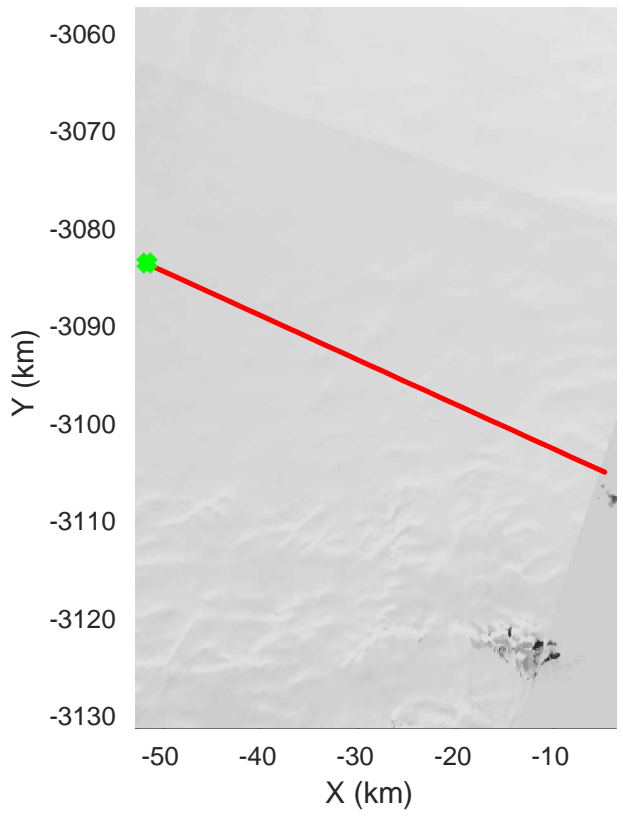
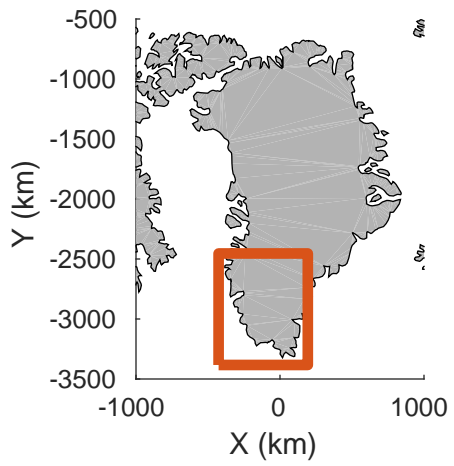
rds 2019_Greenland_P3: "SW Coastal B" 20190508_01_042: 14:58:11.2 to 15:03:40.9 GPS






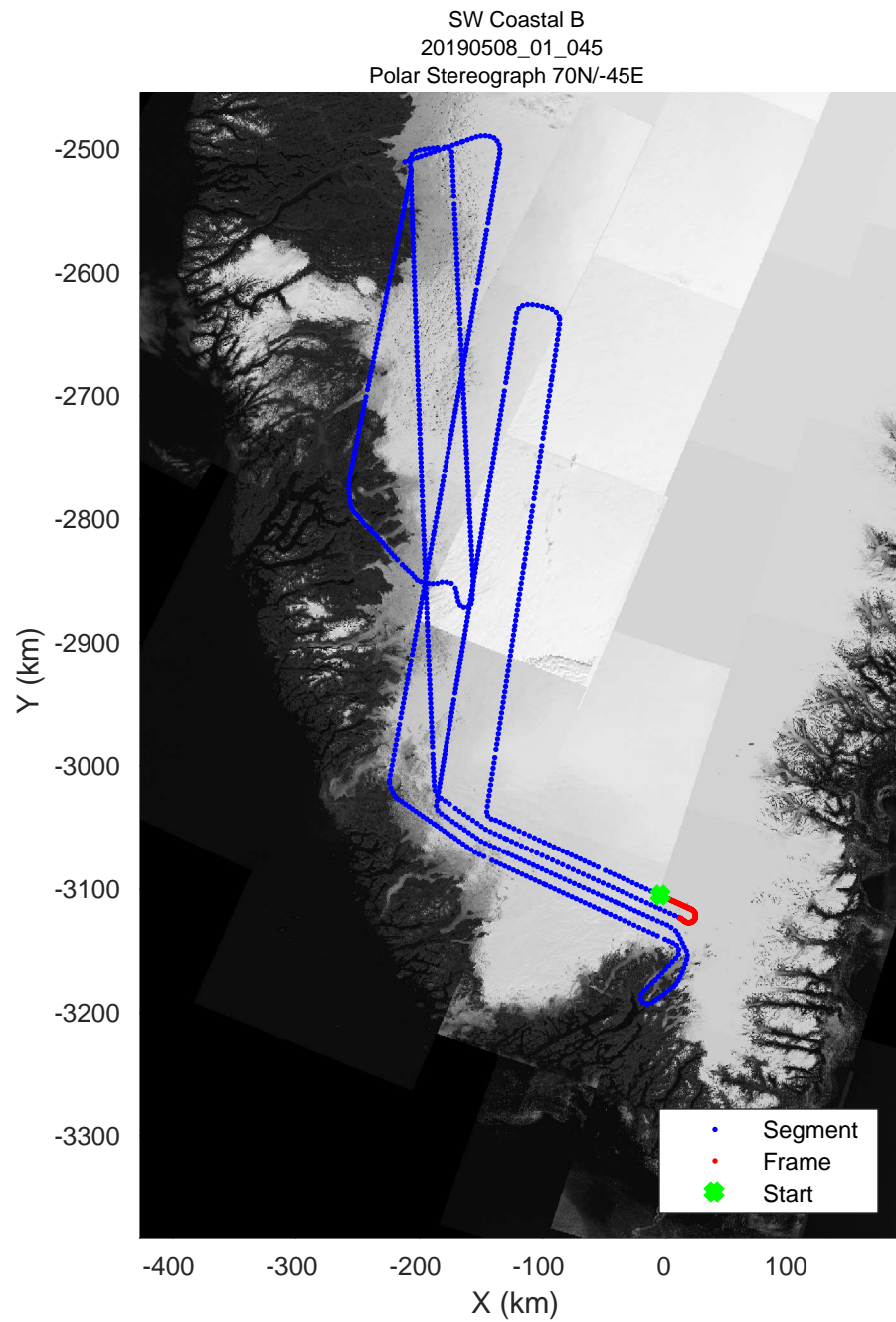
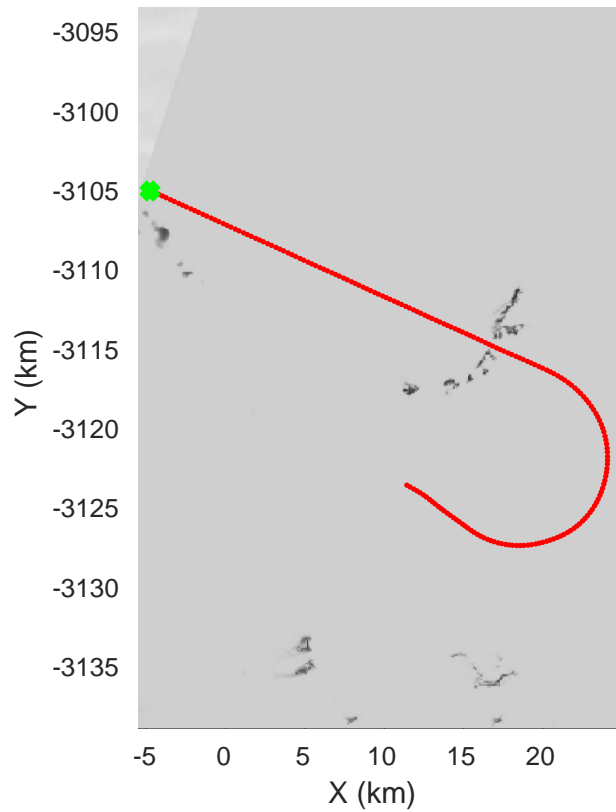
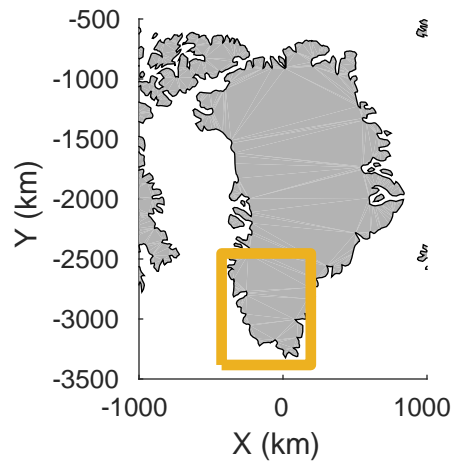
rds 2019_Greenland_P3: "SW Coastal B" 20190508_01_043: 15:03:41.2 to 15:09:33.1 GPS






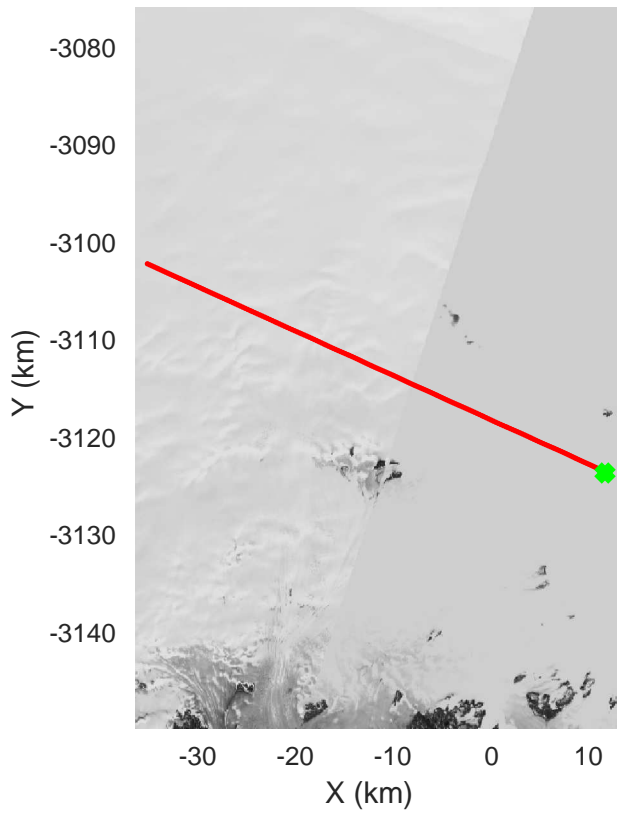
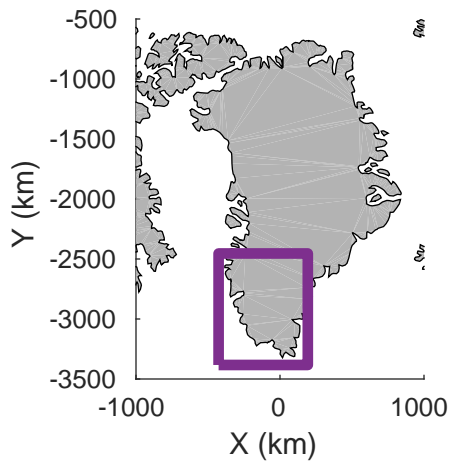
rds 2019_Greenland_P3: "SW Coastal B" 20190508_01_044: 15:09:33.3 to 15:15:17.3 GPS



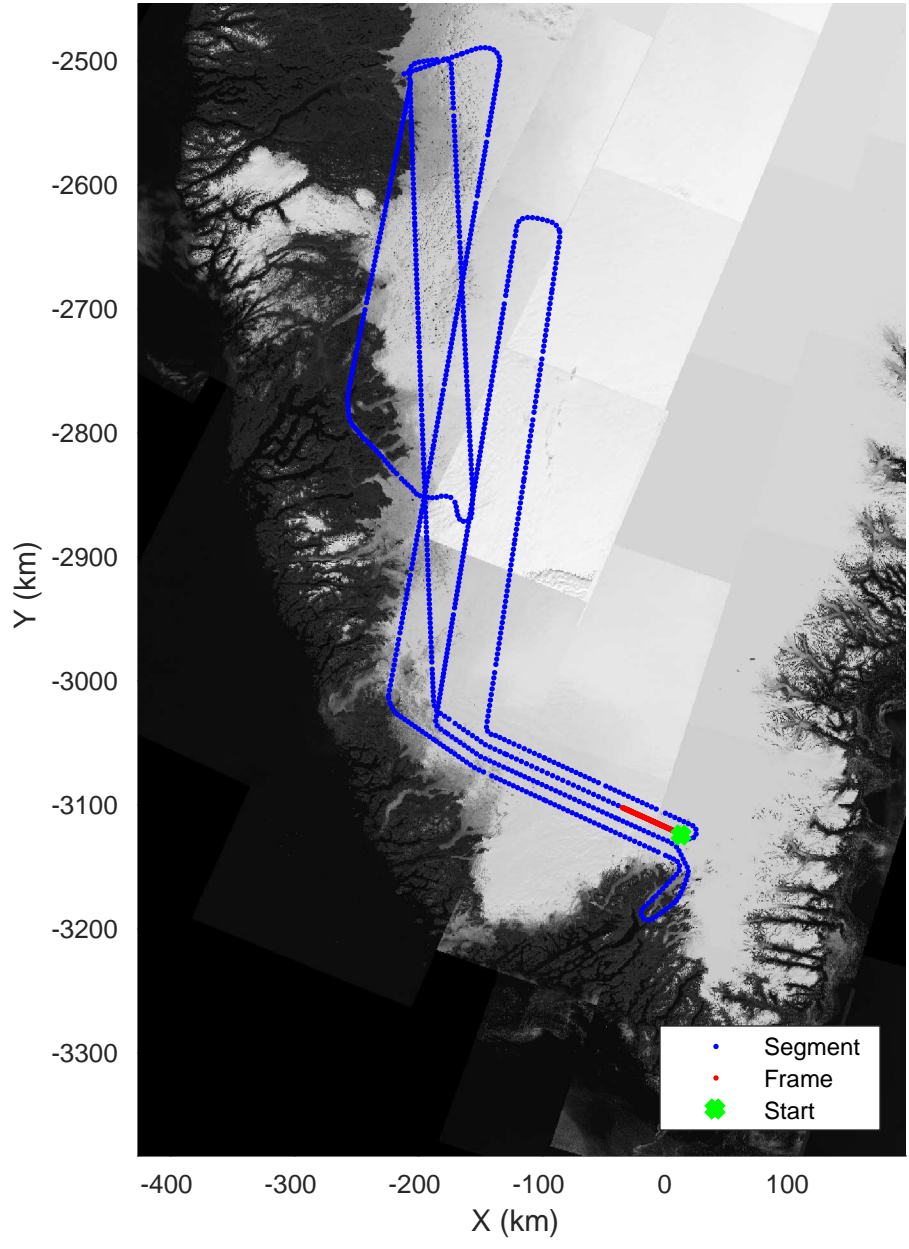


rds 2019_Greenland_P3: "SW Coastal B" 20190508_01_045: 15:15:17.5 to 15:21:16.8 GPS





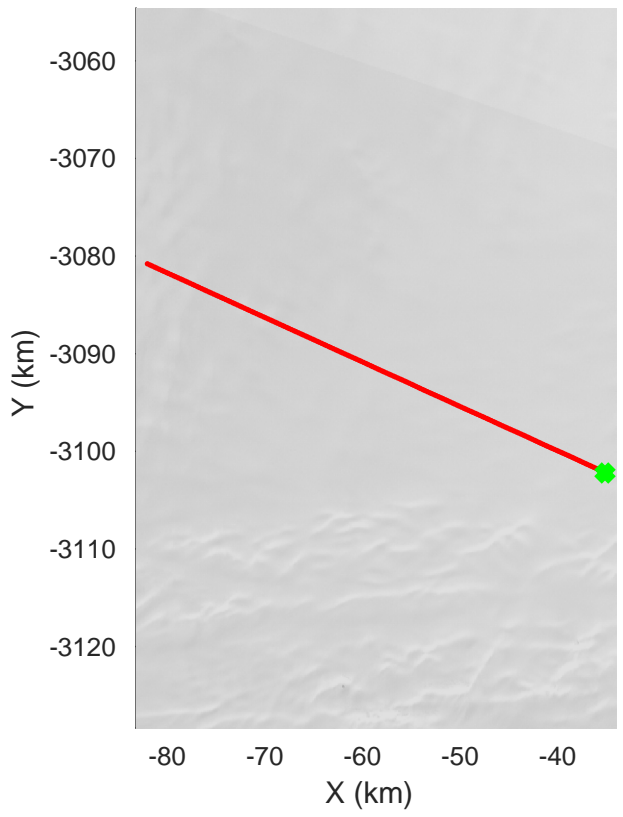
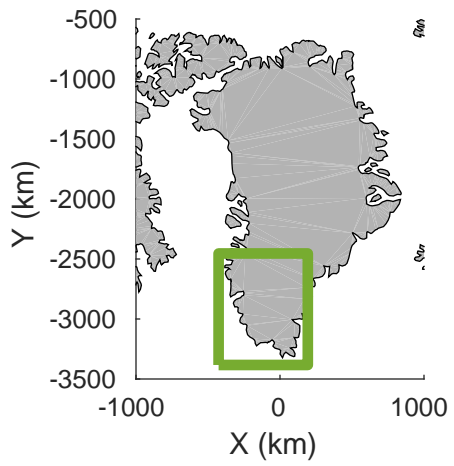


SW Coastal B
20190508_01_046
Polar Stereograph 70N/-45E





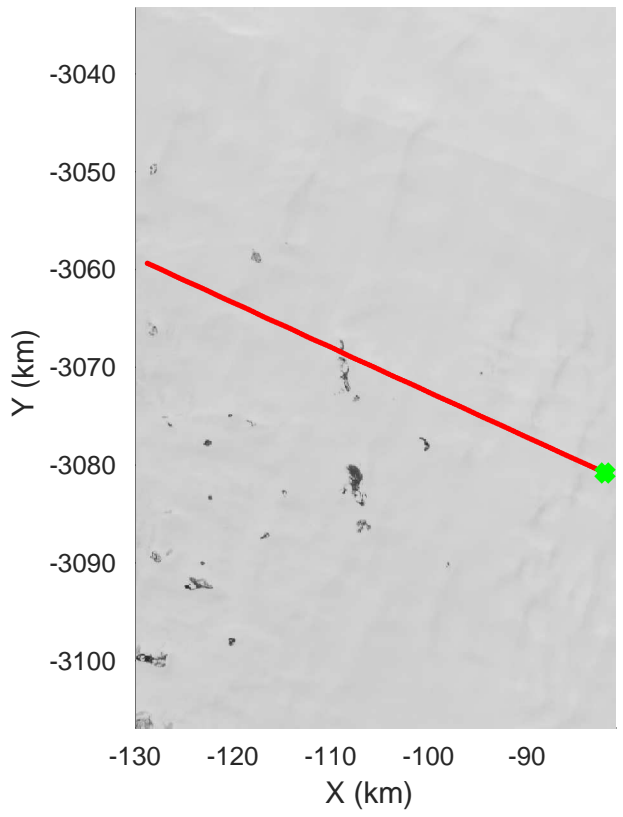
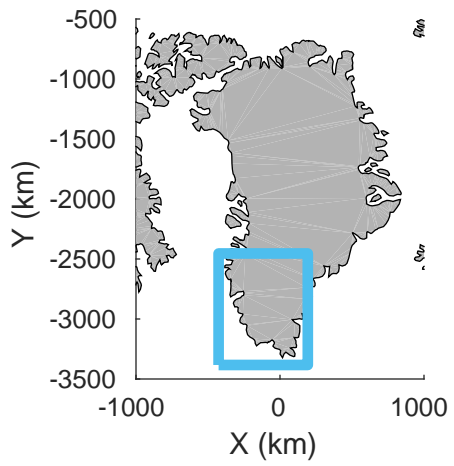
rds 2019_Greenland_P3: "SW Coastal B" 20190508_01_046: 15:21:17.0 to 15:26:49.6 GPS







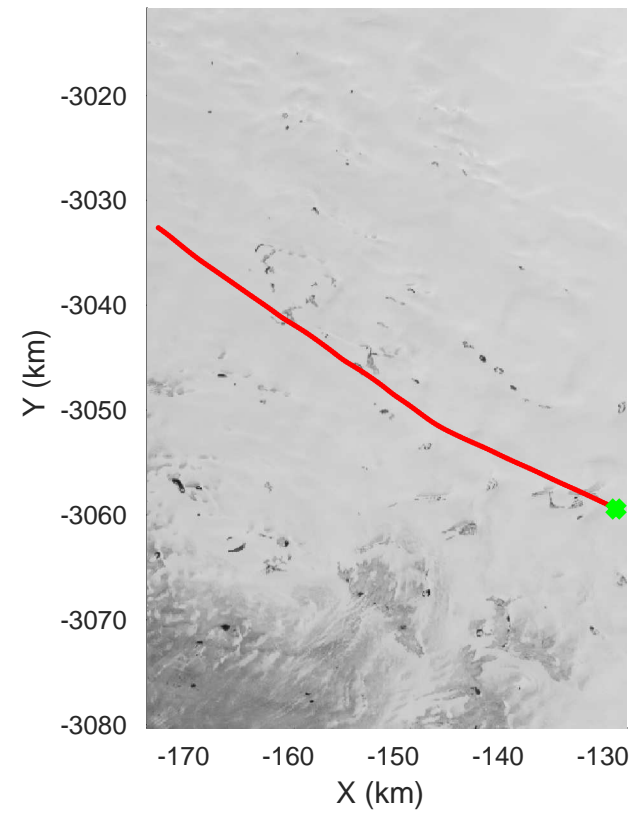
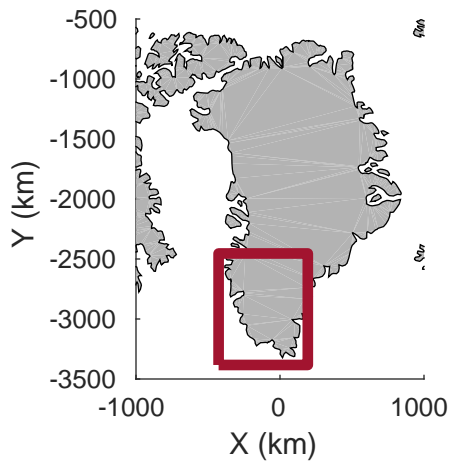
rds 2019_Greenland_P3: "SW Coastal B" 20190508_01_047: 15:26:49.9 to 15:32:06.1 GPS






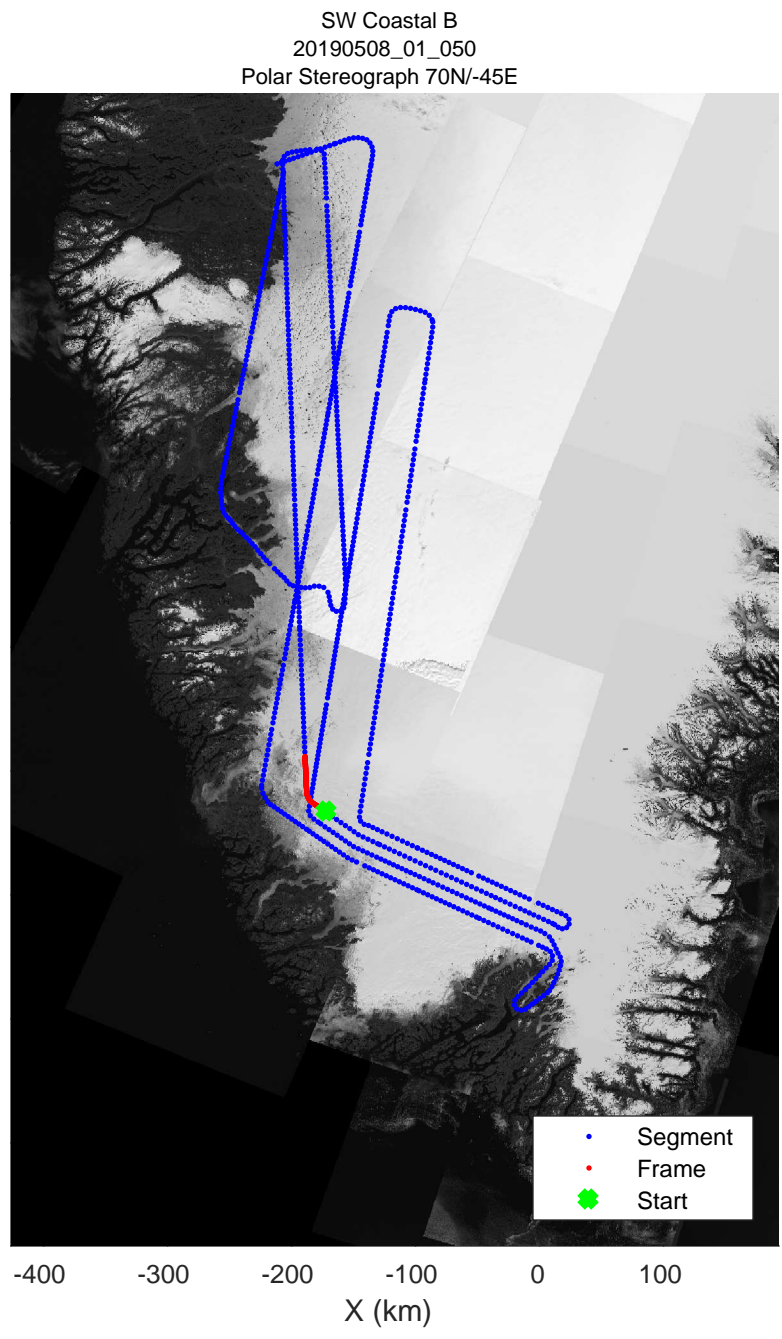
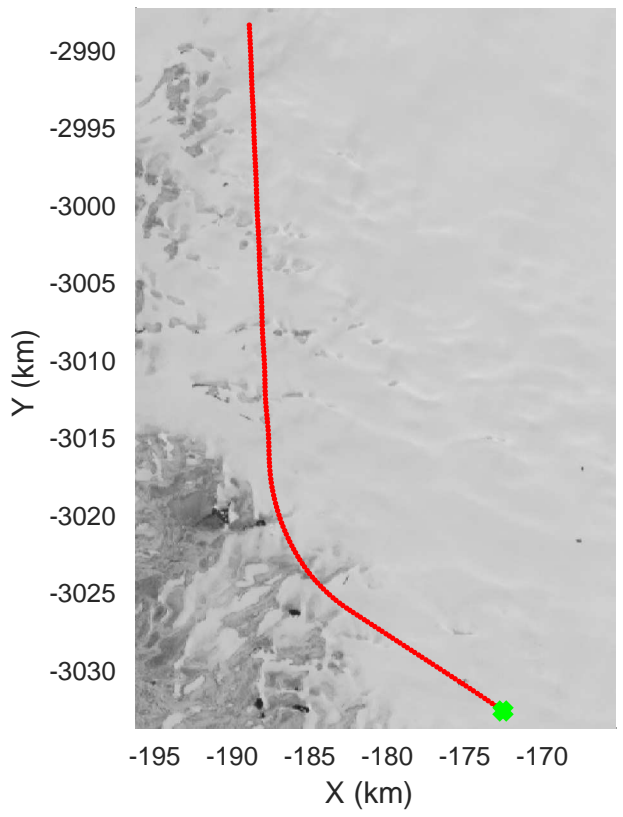
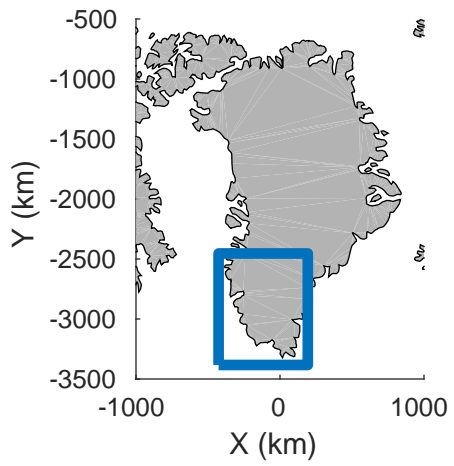
rds 2019_Greenland_P3: "SW Coastal B" 20190508_01_048: 15:32:06.4 to 15:37:15.2 GPS






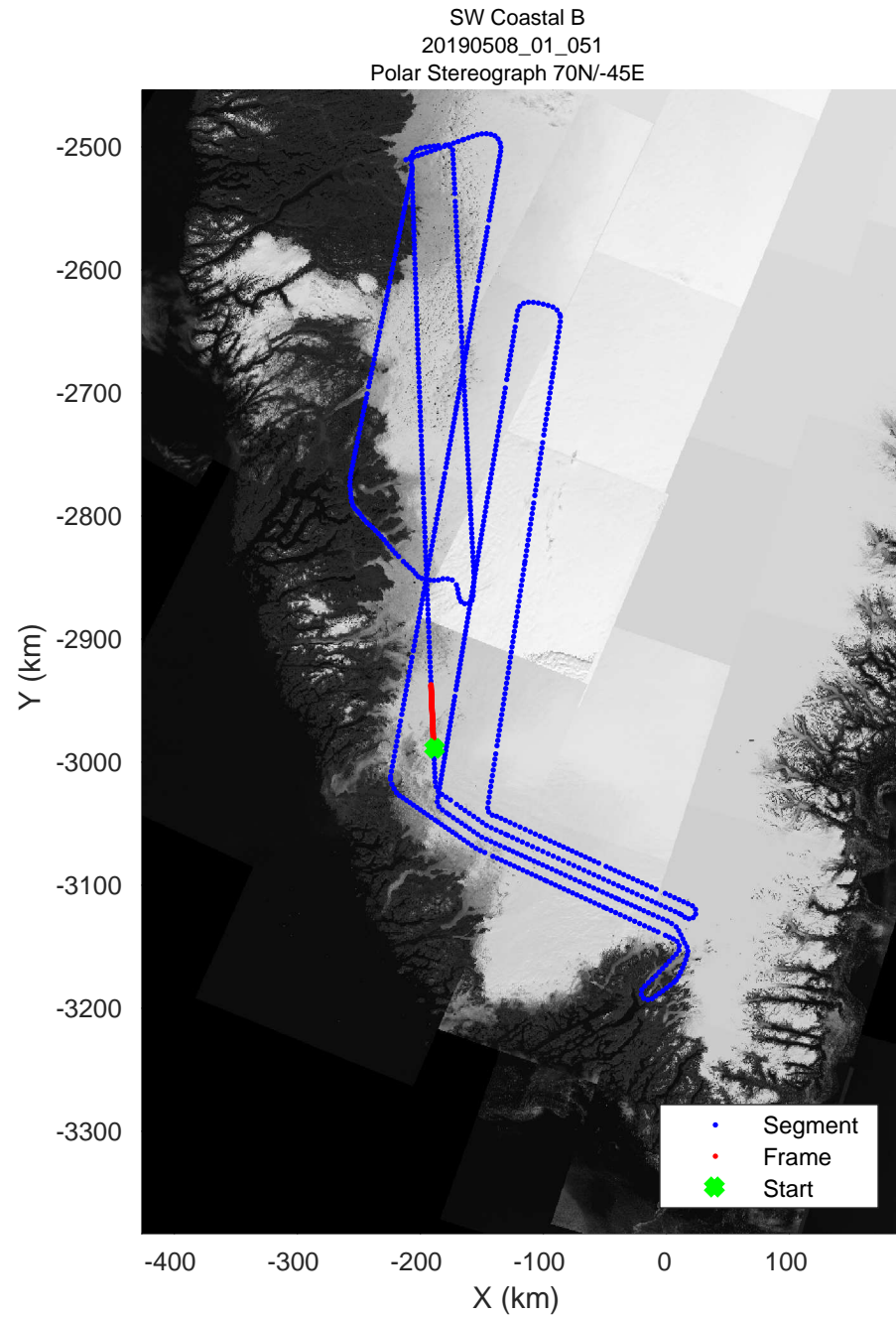

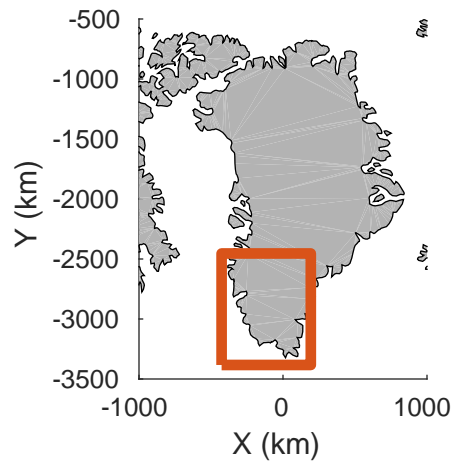
rds 2019_Greenland_P3: "SW Coastal B" 20190508_01_049: 15:37:15.4 to 15:42:41.5 GPS






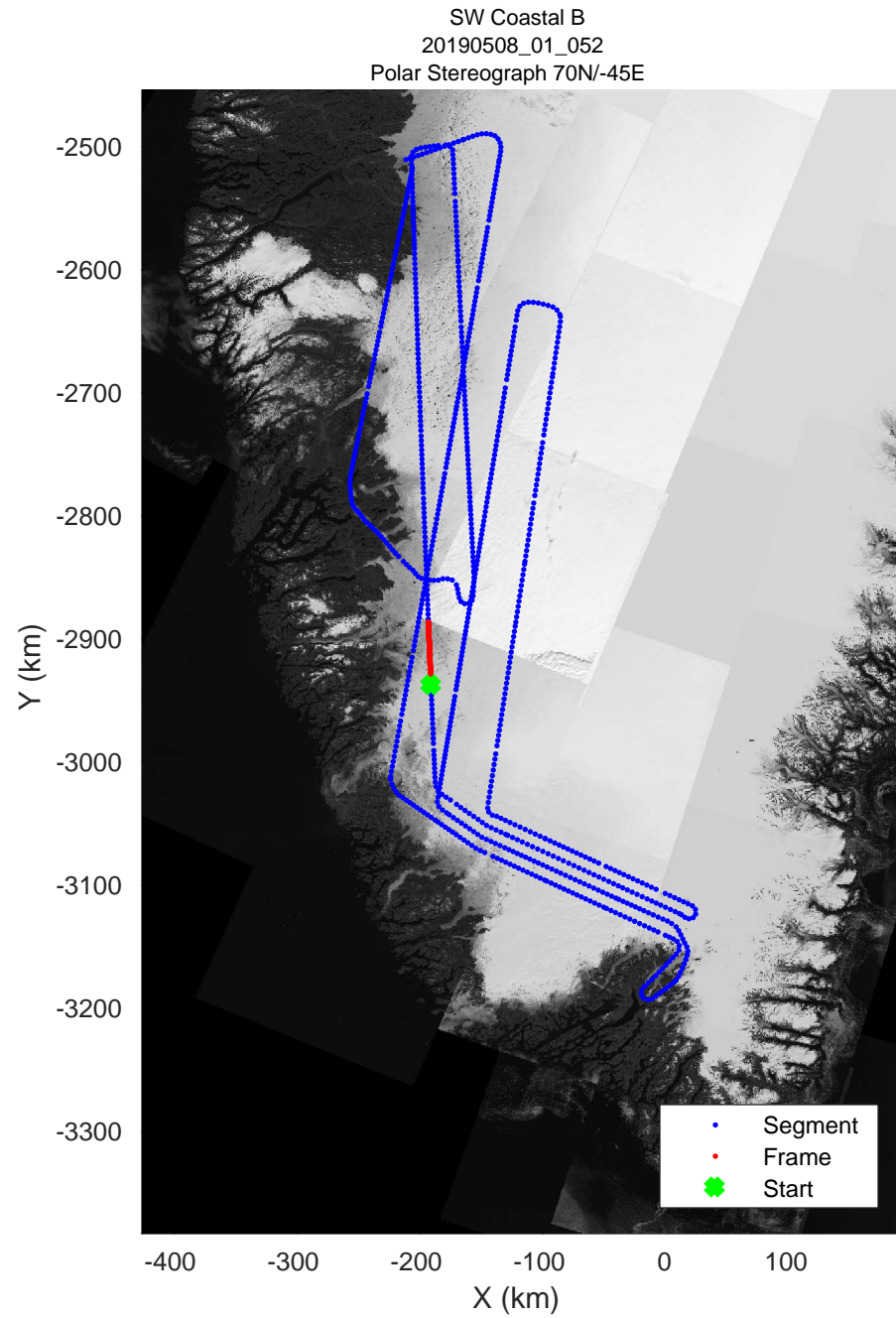

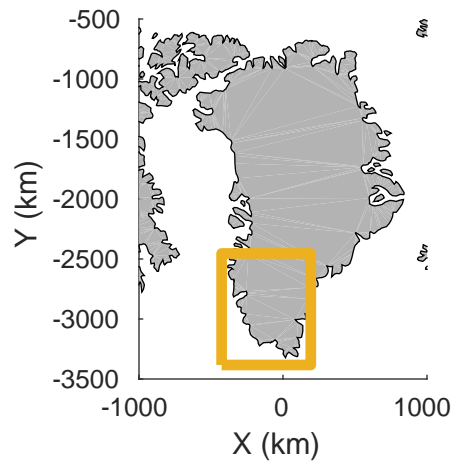
rds 2019_Greenland_P3: "SW Coastal B" 20190508_01_050: 15:42:41.8 to 15:48:45.5 GPS






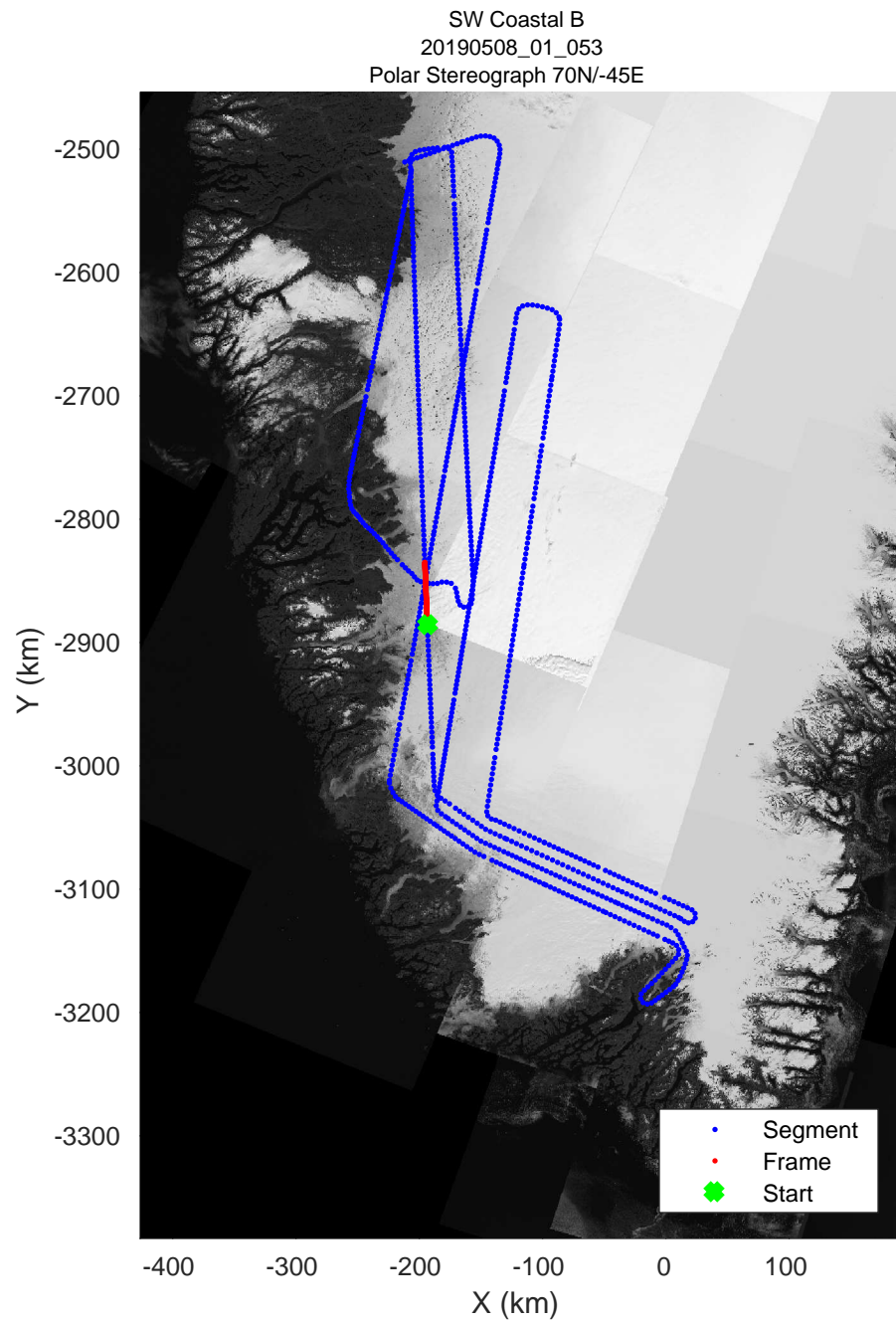

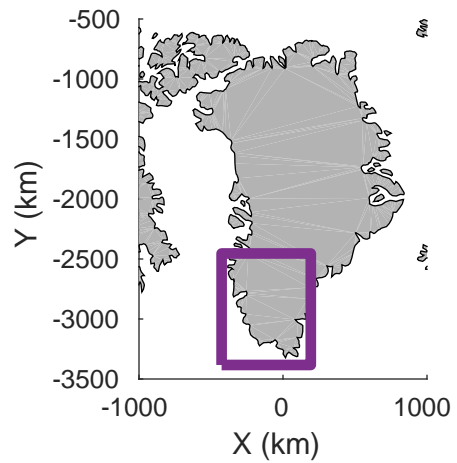
rds 2019_Greenland_P3: "SW Coastal B" 20190508_01_051: 15:48:45.8 to 15:54:43.3 GPS






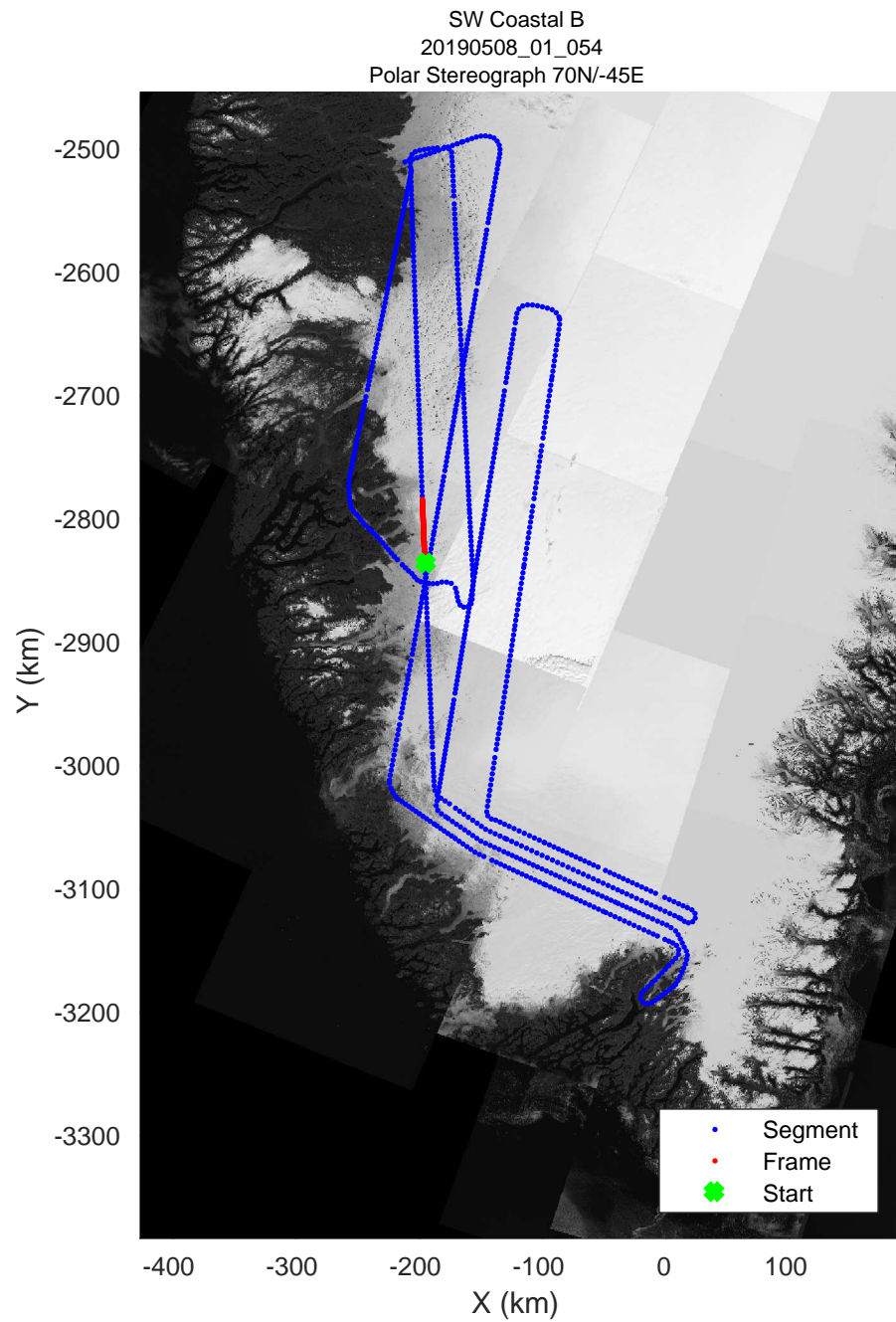

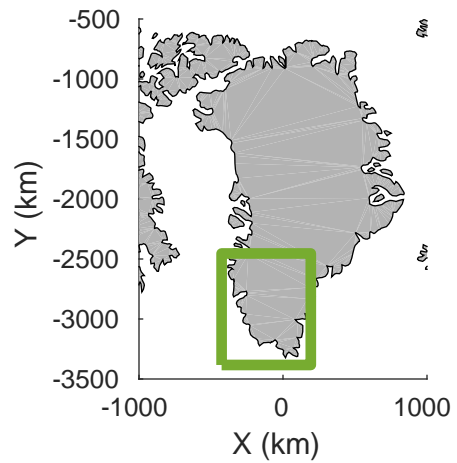
rds 2019_Greenland_P3: "SW Coastal B" 20190508_01_052: 15:54:43.6 to 16:00:30.1 GPS






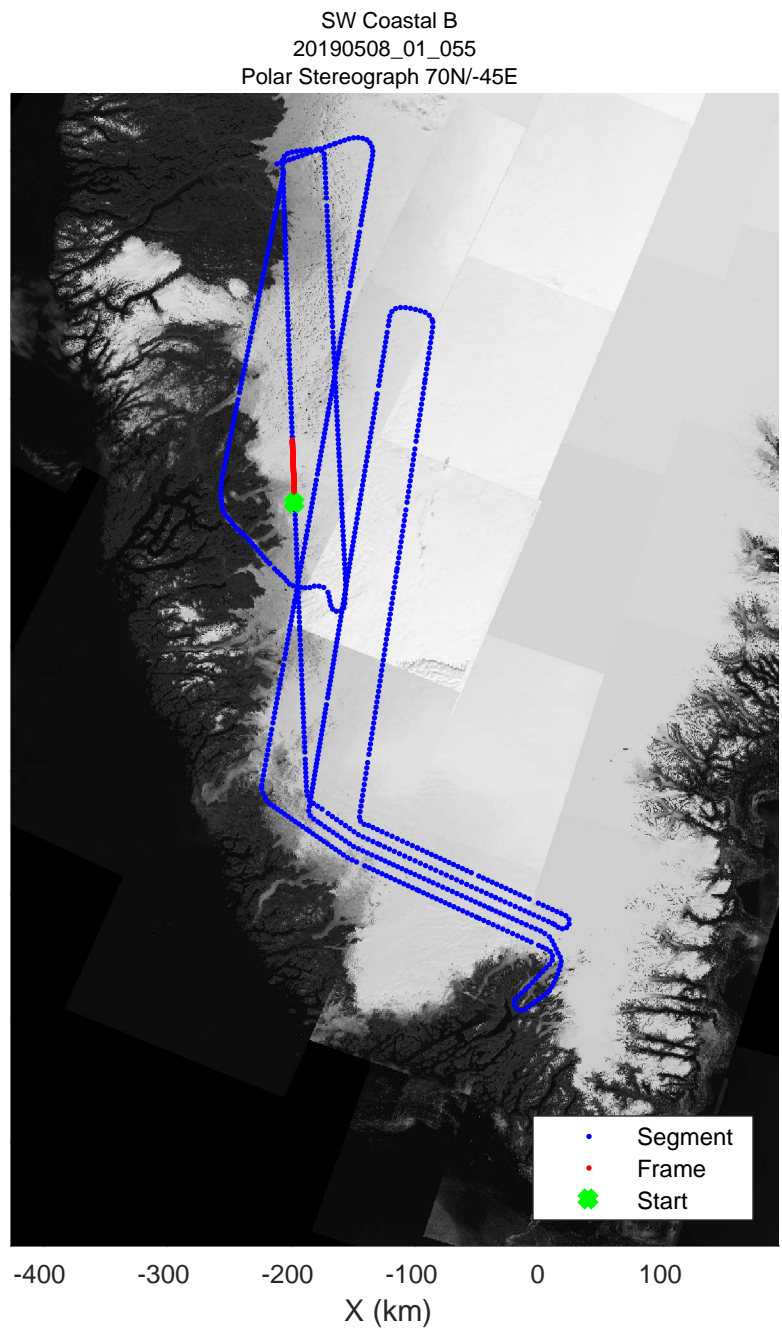

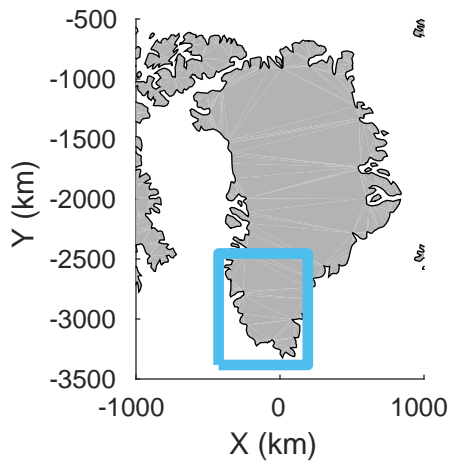
rds 2019_Greenland_P3: "SW Coastal B" 20190508_01_053: 16:00:30.4 to 16:06:17.1 GPS






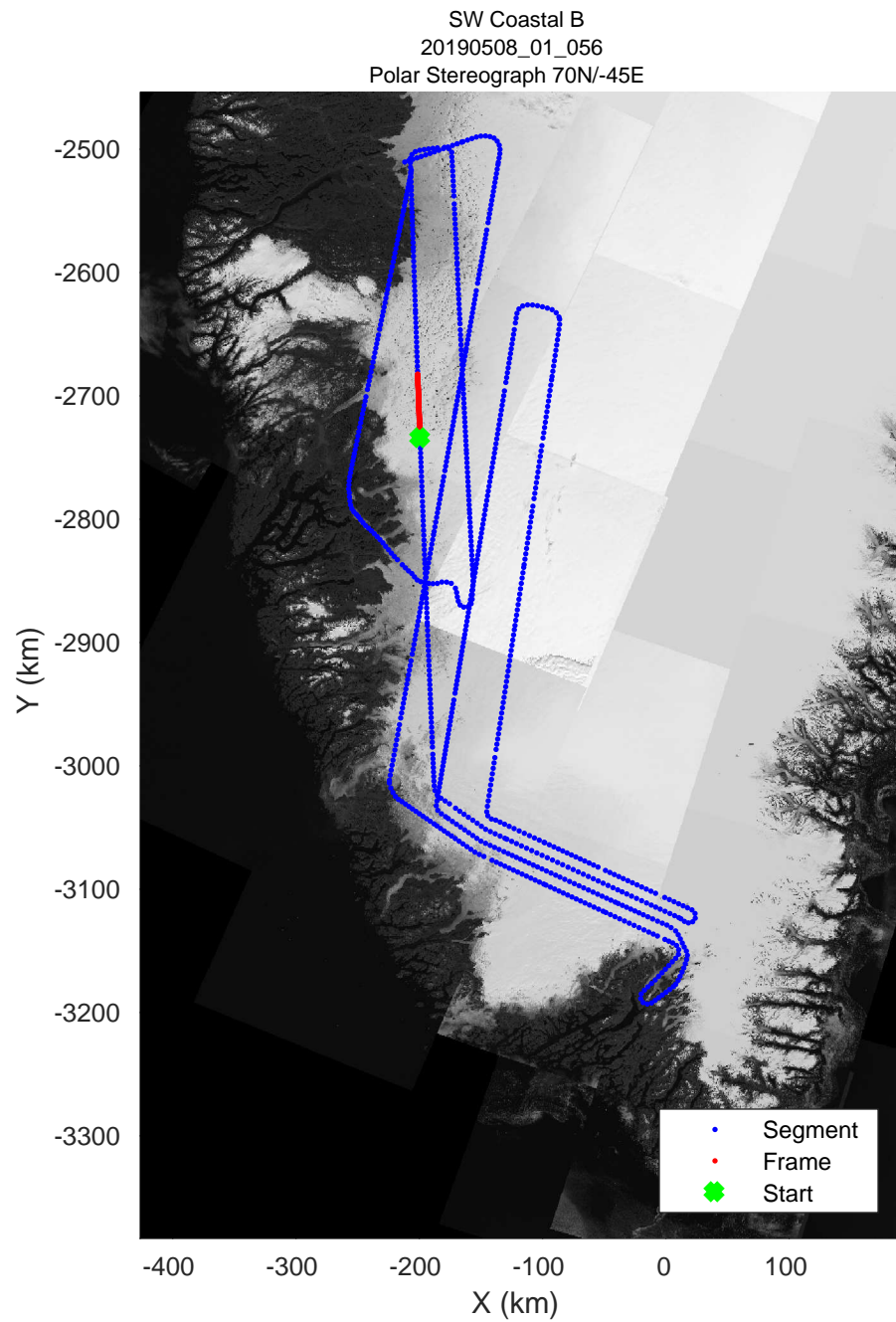

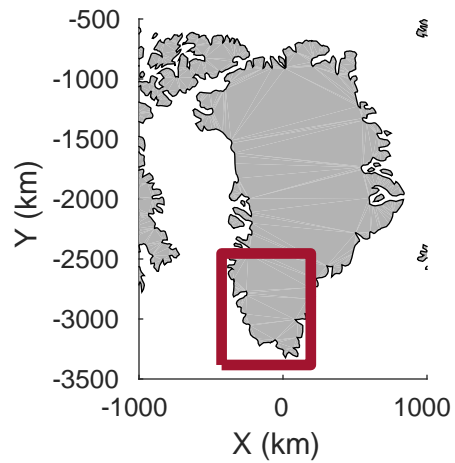
rds 2019_Greenland_P3: "SW Coastal B" 20190508_01_054: 16:06:17.4 to 16:12:09.8 GPS






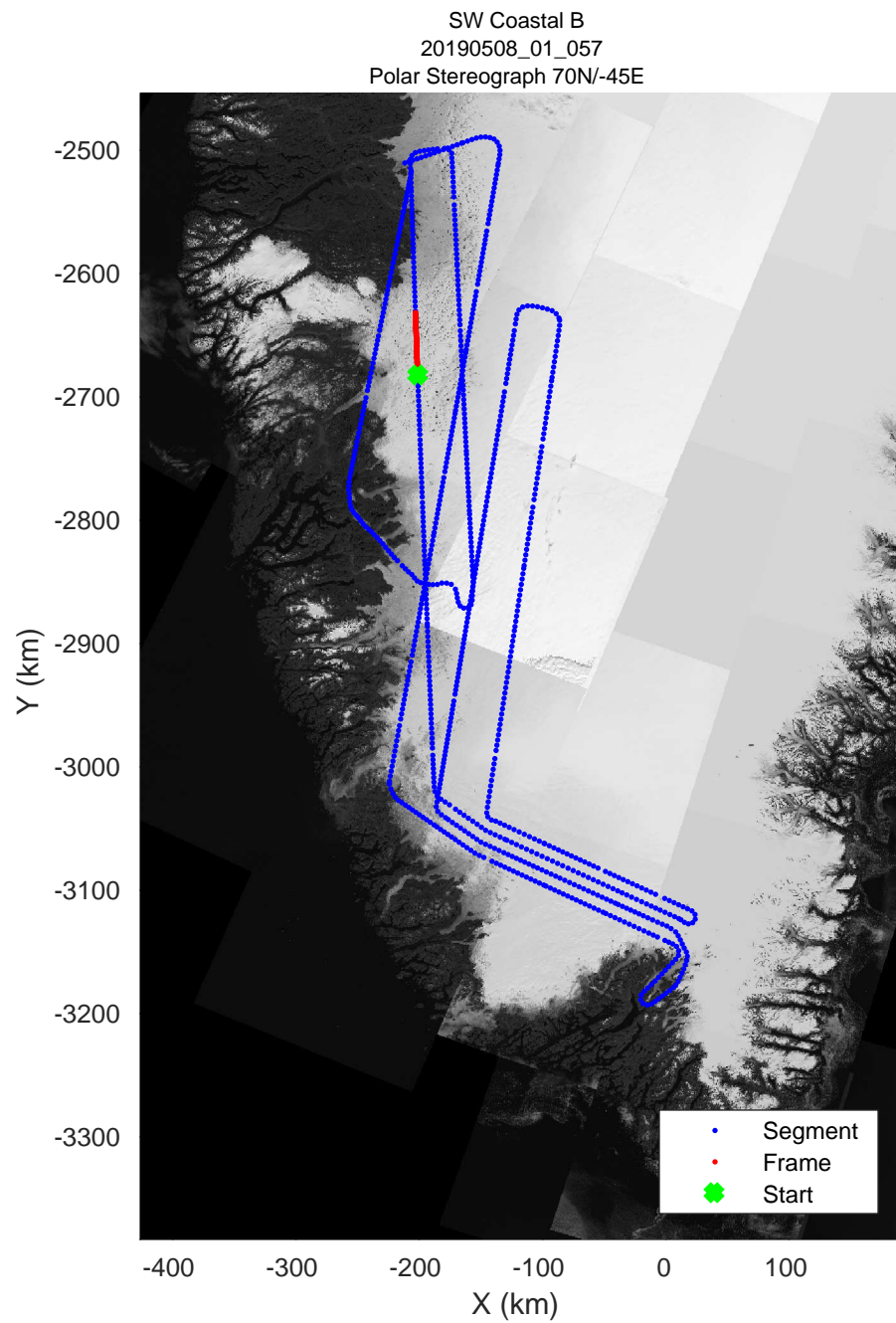

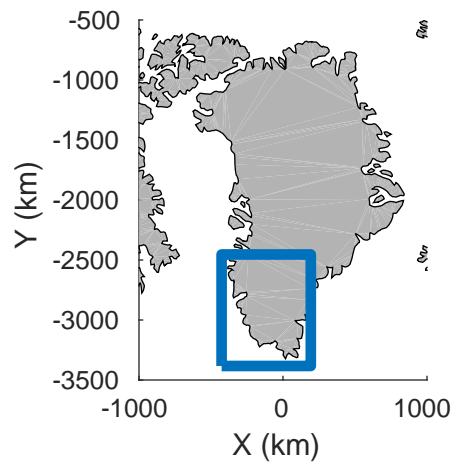
rds 2019_Greenland_P3: "SW Coastal B" 20190508_01_055: 16:12:10.1 to 16:18:07.9 GPS






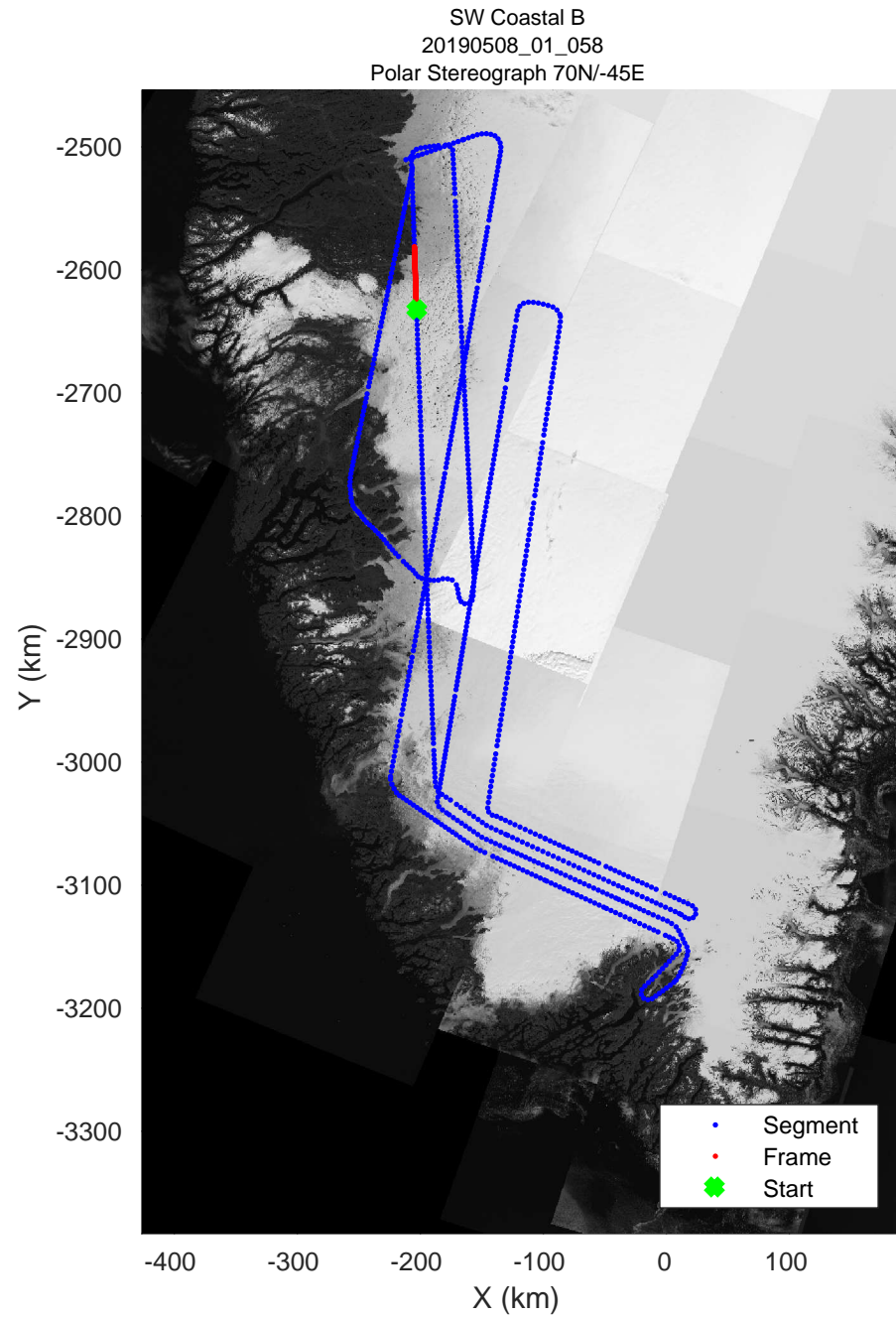

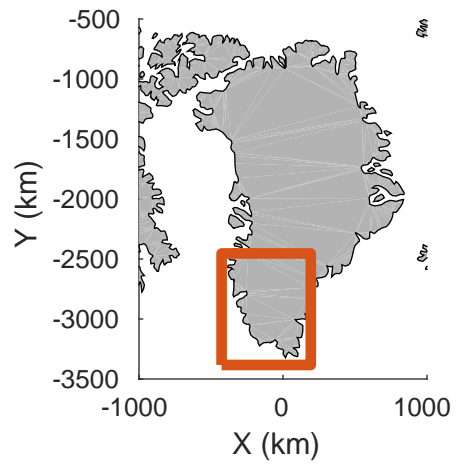
rds 2019_Greenland_P3: "SW Coastal B" 20190508_01_056: 16:18:08.2 to 16:23:58.9 GPS






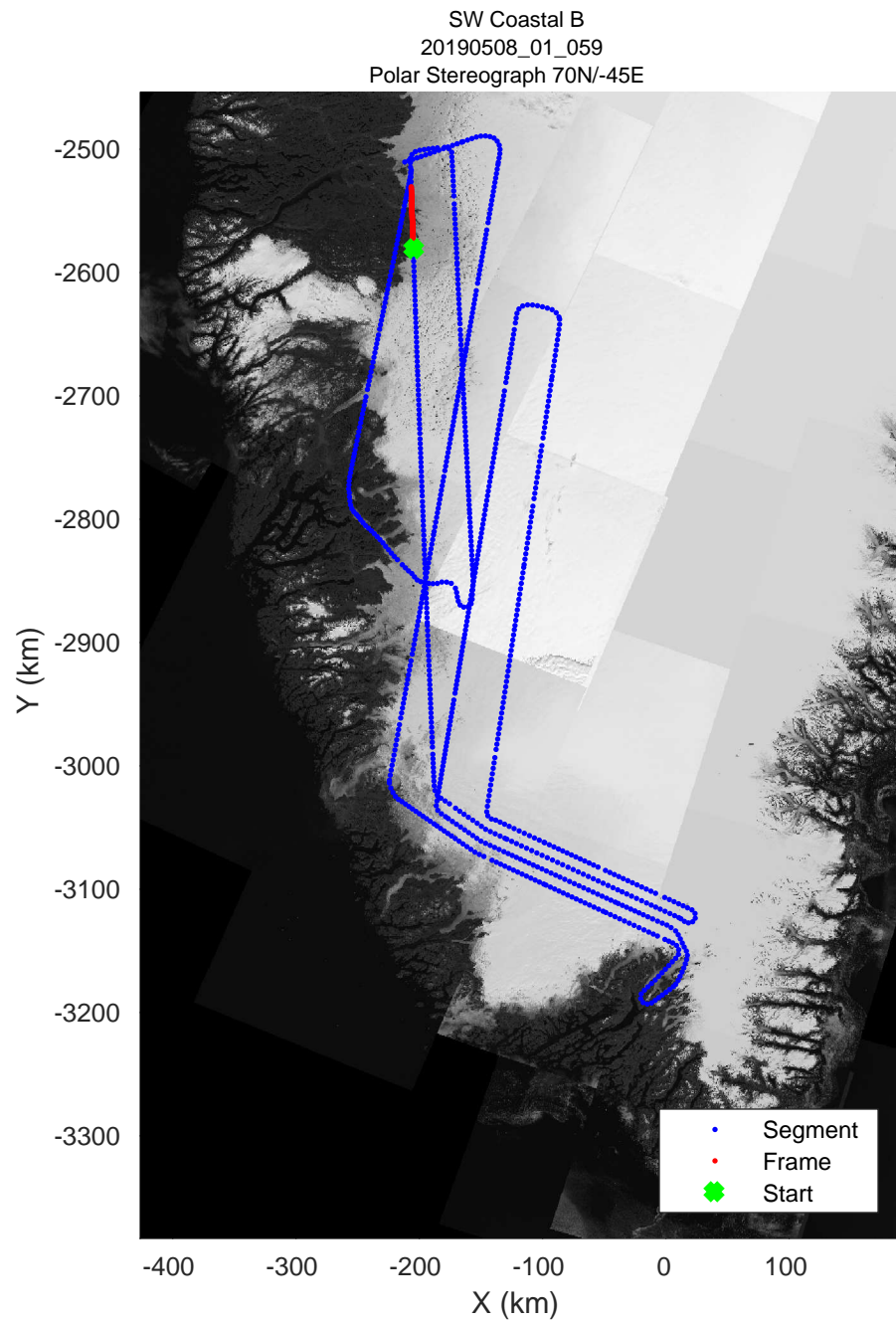

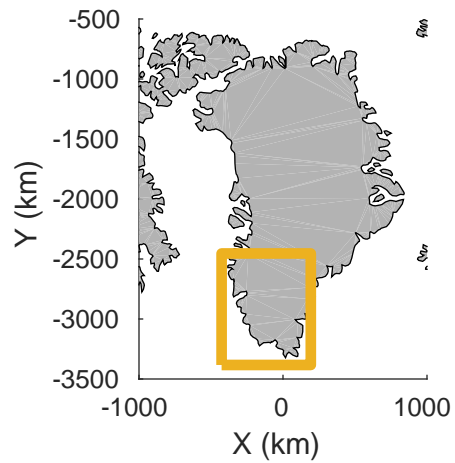
rds 2019_Greenland_P3: "SW Coastal B" 20190508_01_057: 16:23:59.2 to 16:29:49.1 GPS






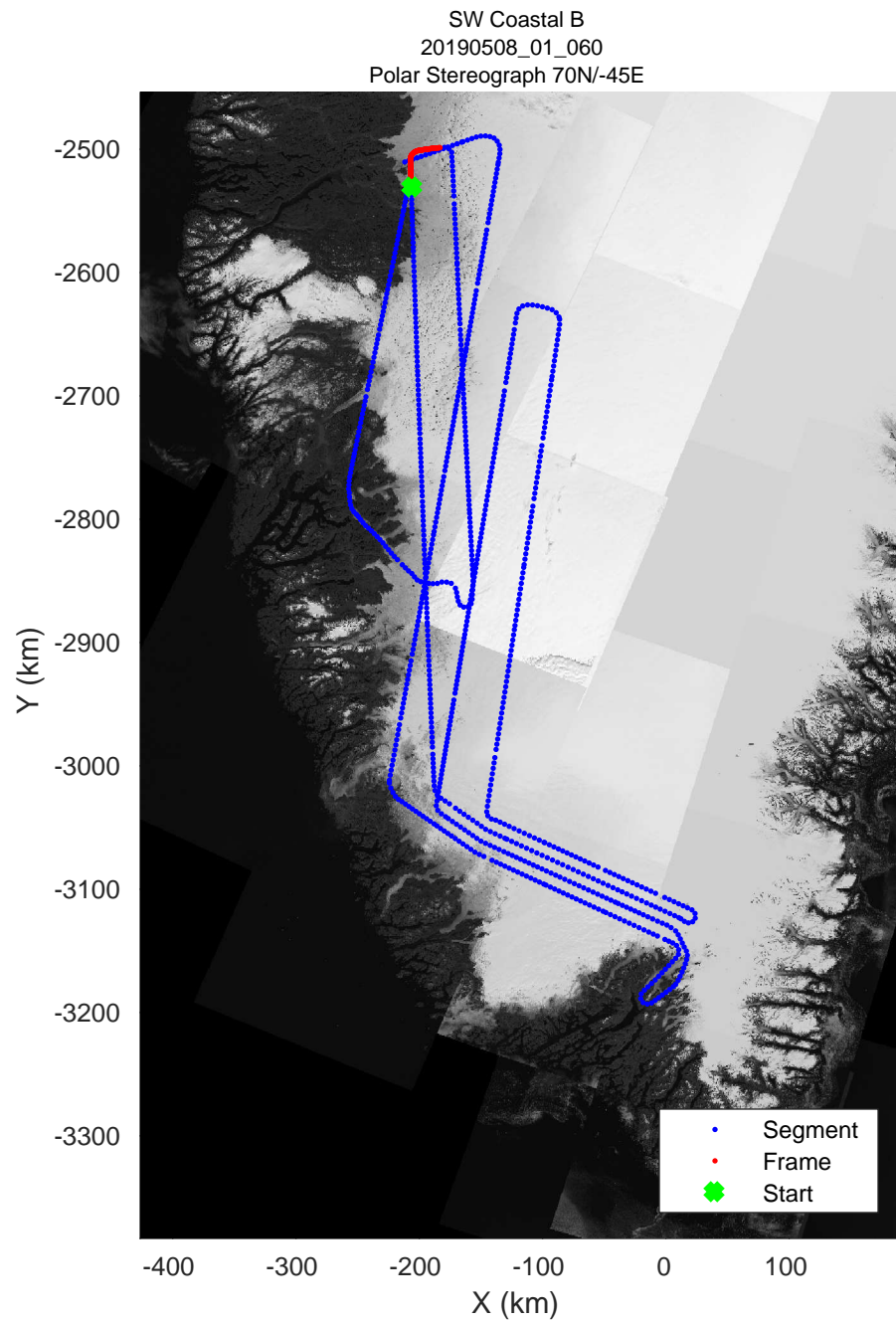

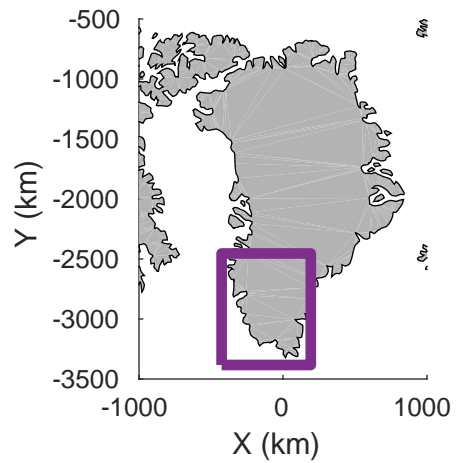
rds 2019_Greenland_P3: "SW Coastal B" 20190508_01_058: 16:29:49.4 to 16:35:33.3 GPS








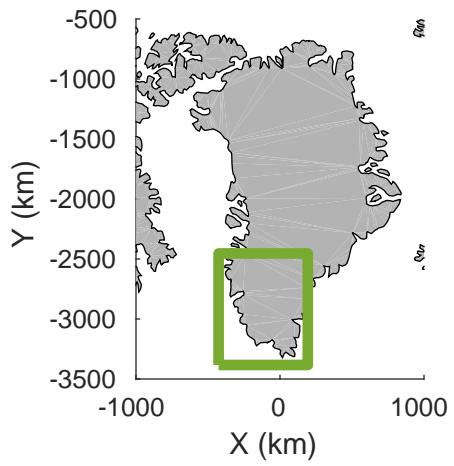
rds 2019_Greenland_P3: "SW Coastal B" 20190508_01_059: 16:35:33.6 to 16:41:56.3 GPS







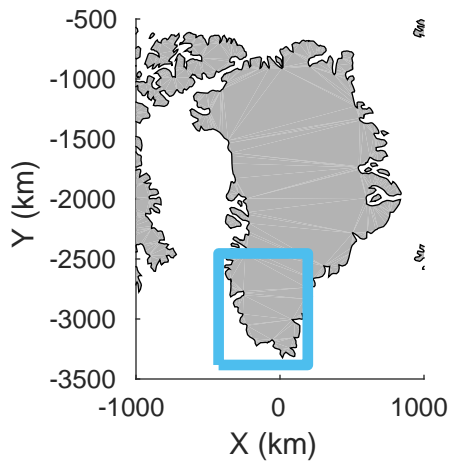
rds 2019_Greenland_P3: "SW Coastal B" 20190508_01_060: 16:41:56.6 to 16:48:06.3 GPS



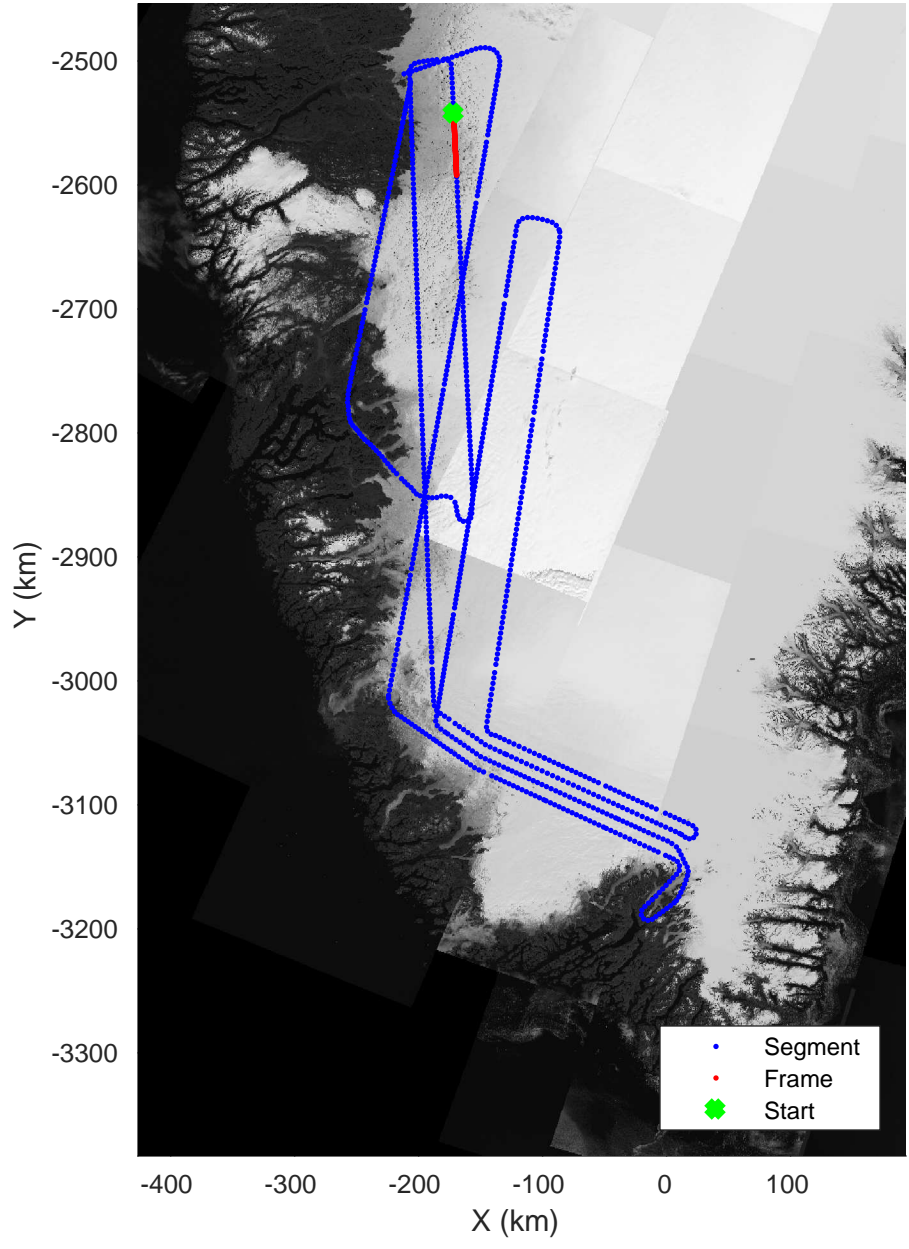


rds 2019_Greenland_P3: "SW Coastal B" 20190508_01_061: 16:48:06.6 to 16:53:57.0 GPS




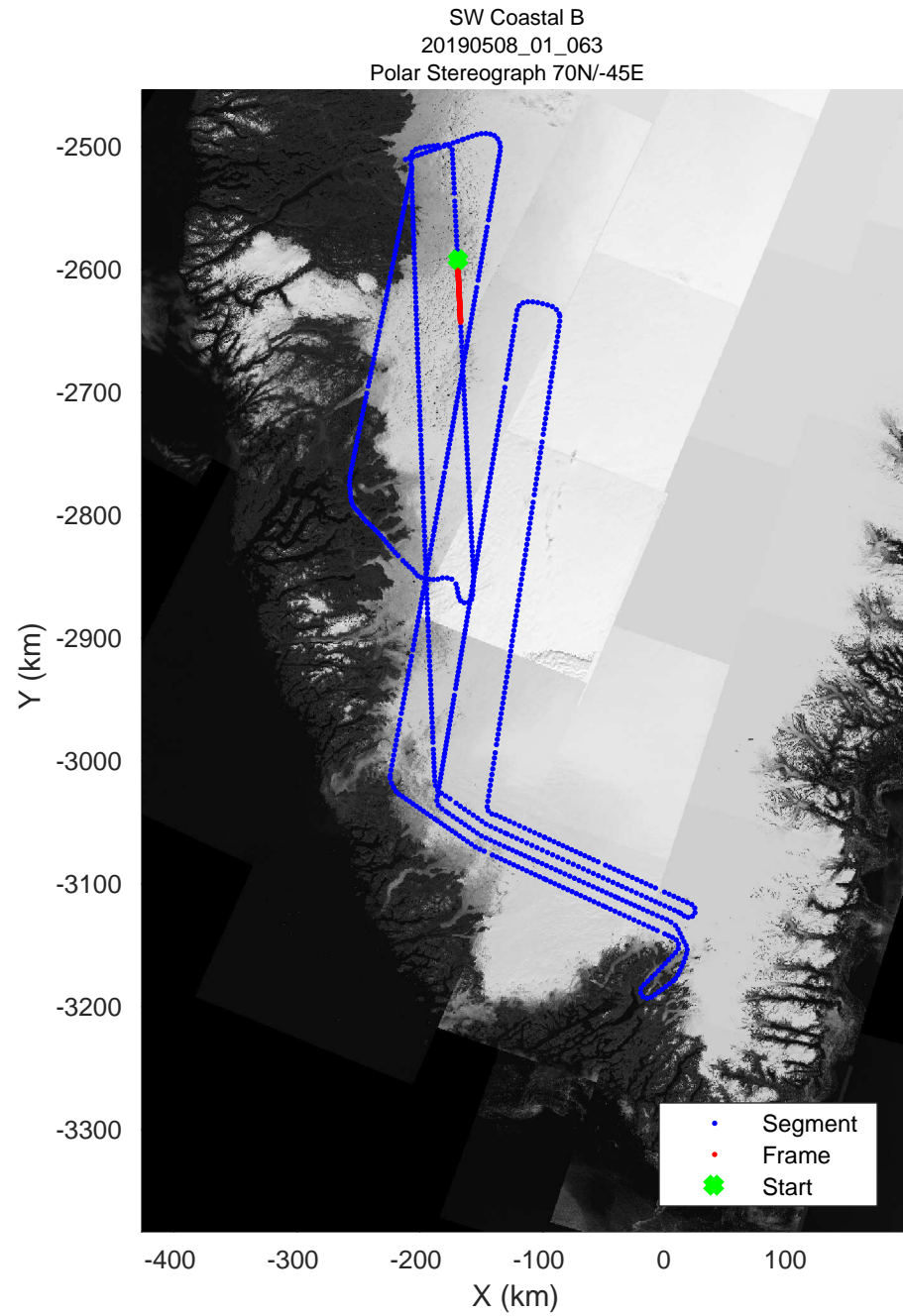

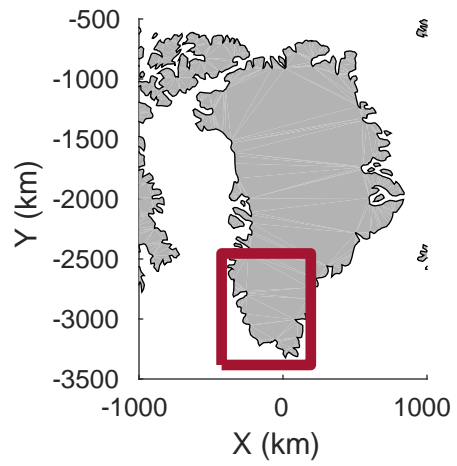


SW Coastal B
20190508_01_062
Polar Stereograph 70N/-45E





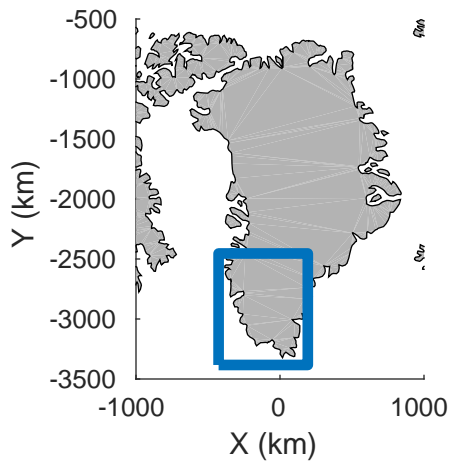
rds 2019_Greenland_P3: "SW Coastal B" 20190508_01_062: 16:53:57.3 to 16:59:41.8 GPS



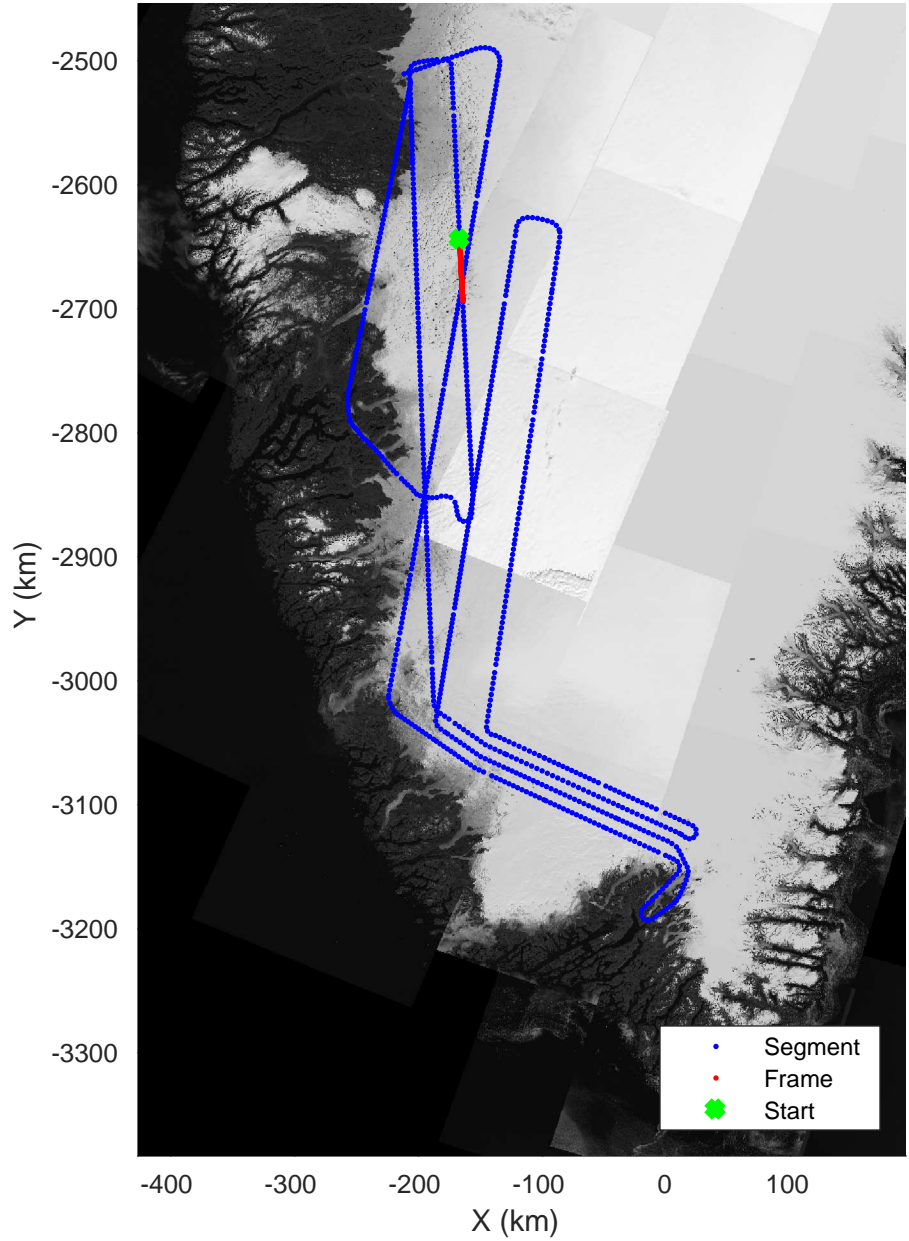


rds 2019_Greenland_P3: "SW Coastal B" 20190508_01_063: 16:59:42.1 to 17:05:24.3 GPS




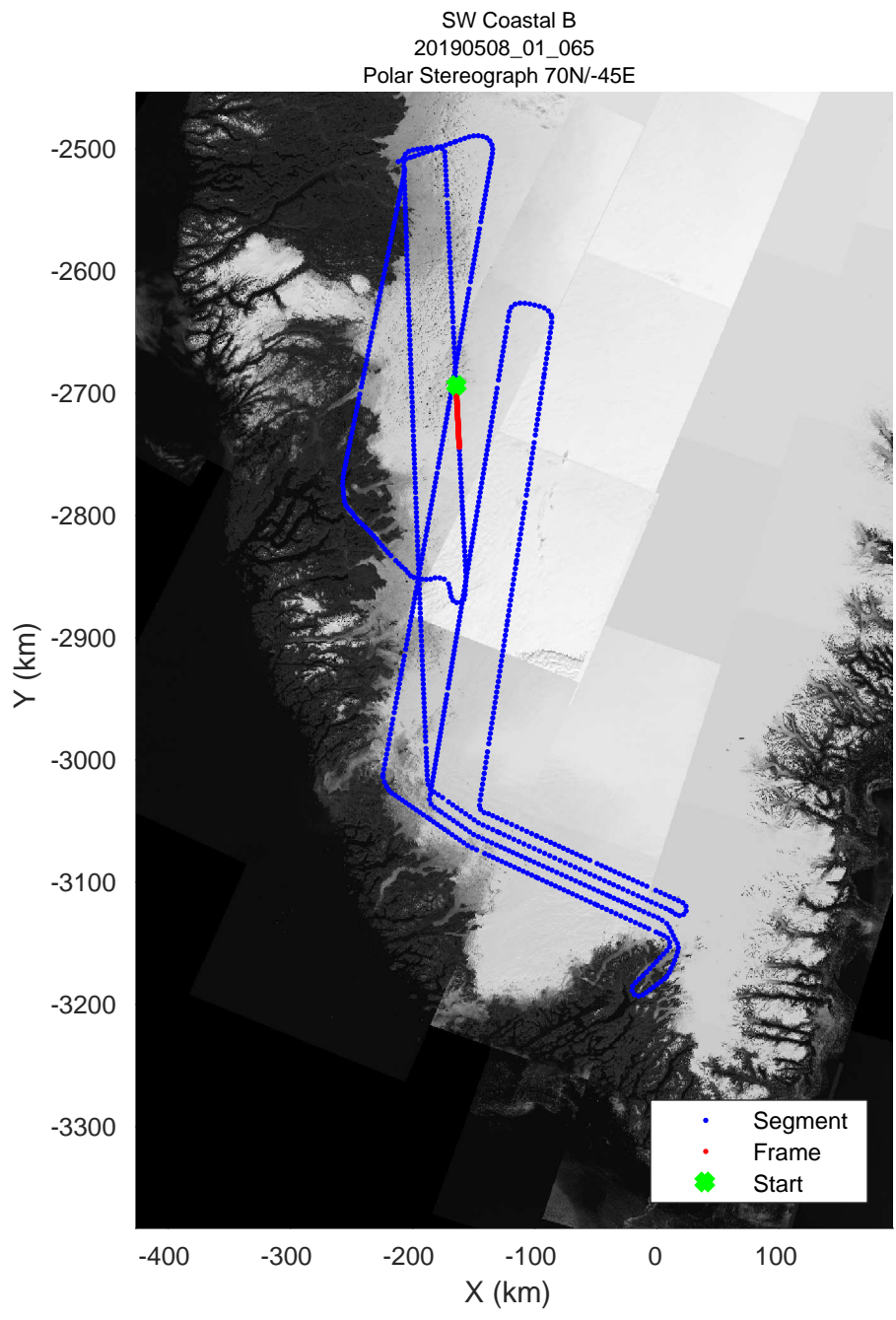

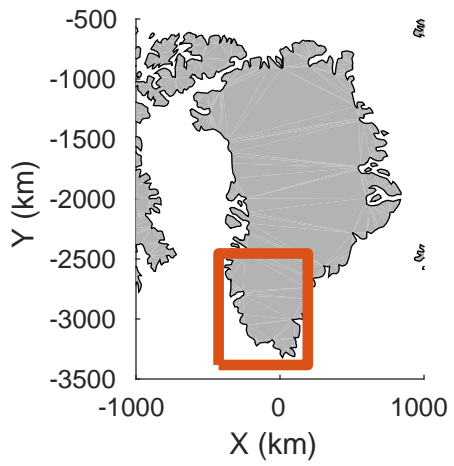


SW Coastal B
20190508_01_064
Polar Stereograph 70N/-45E




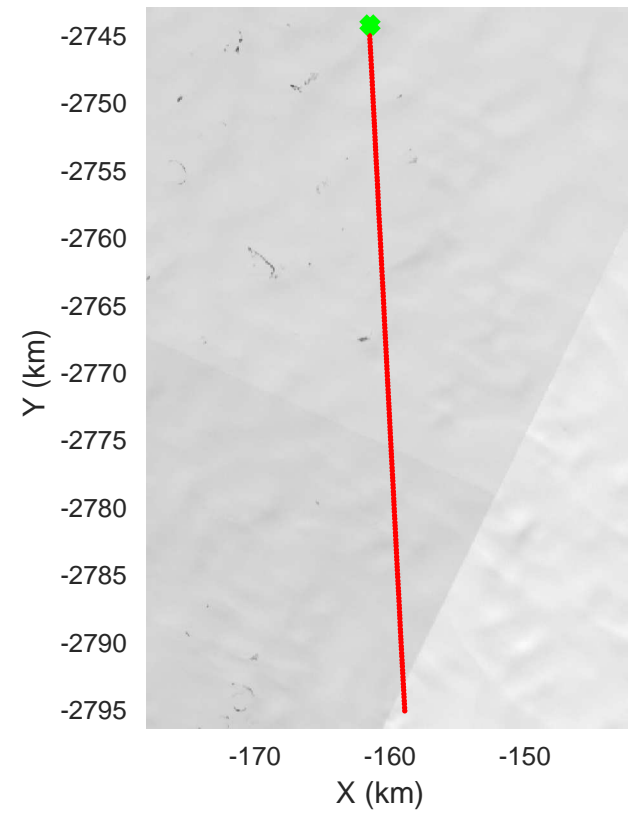
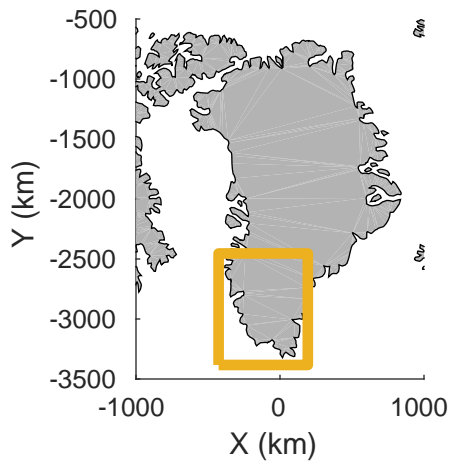
rds 2019_Greenland_P3: "SW Coastal B" 20190508_01_064: 17:05:24.6 to 17:11:06.0 GPS



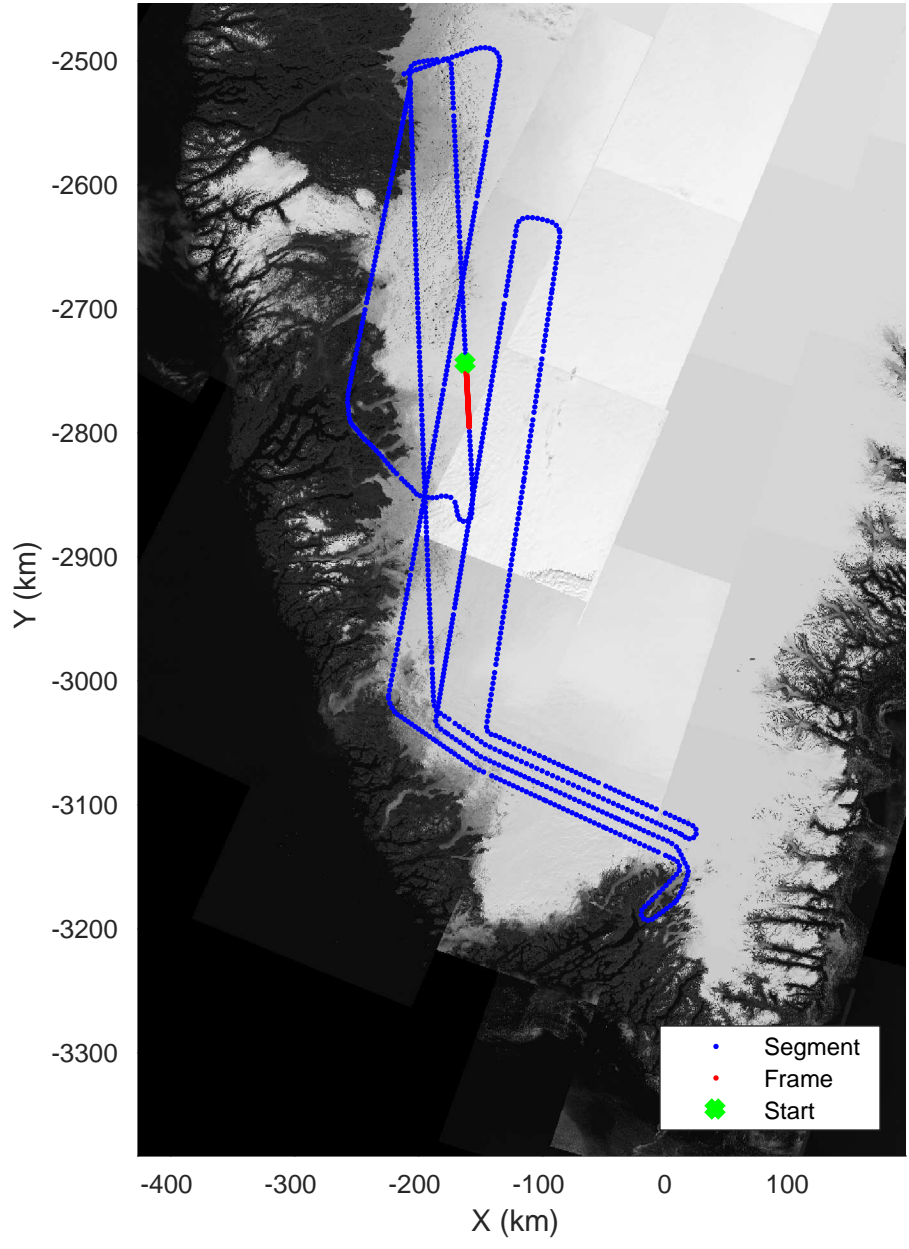


rds 2019_Greenland_P3: "SW Coastal B" 20190508_01_065: 17:11:06.2 to 17:17:07.4 GPS




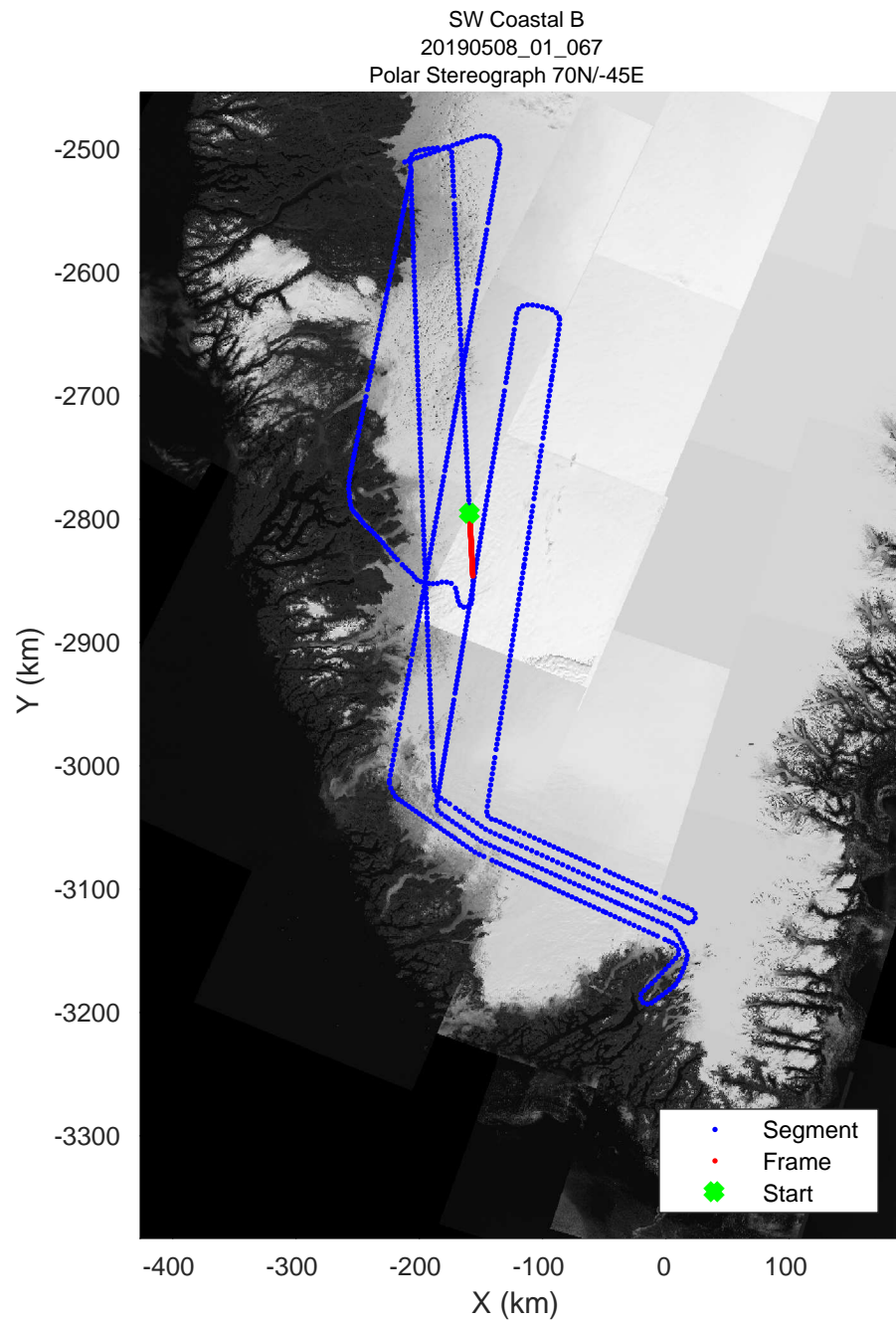
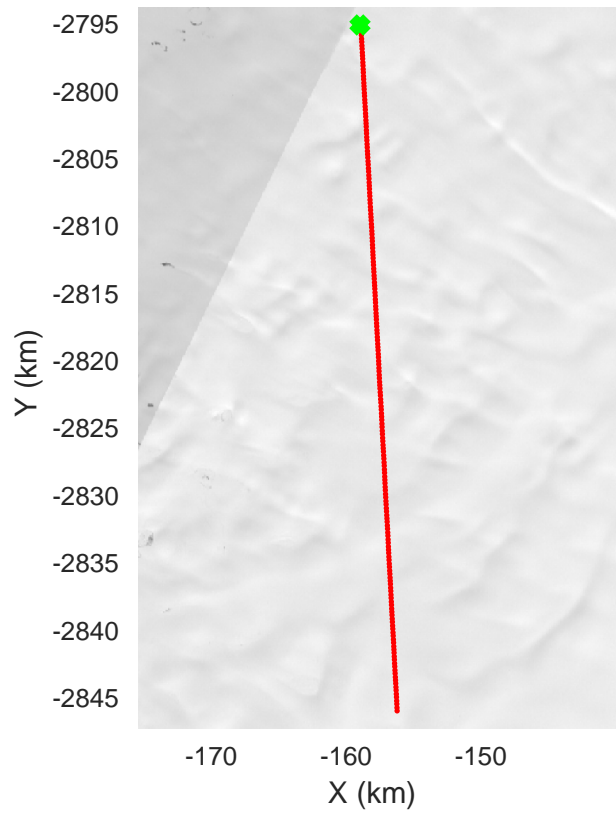
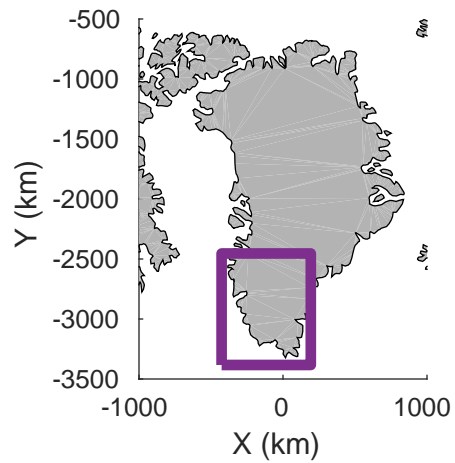


SW Coastal B
20190508_01_066
Polar Stereograph 70N/-45E




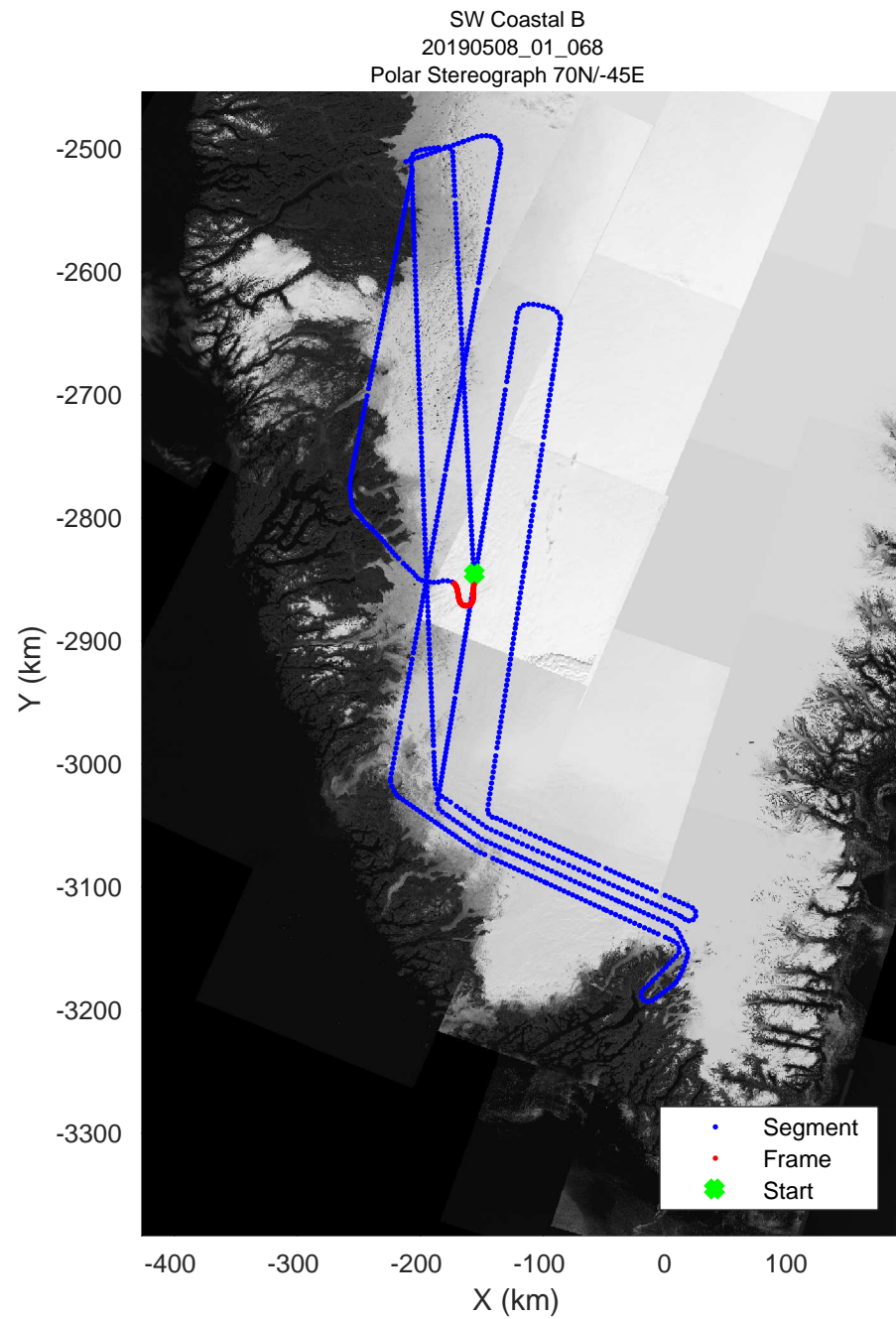
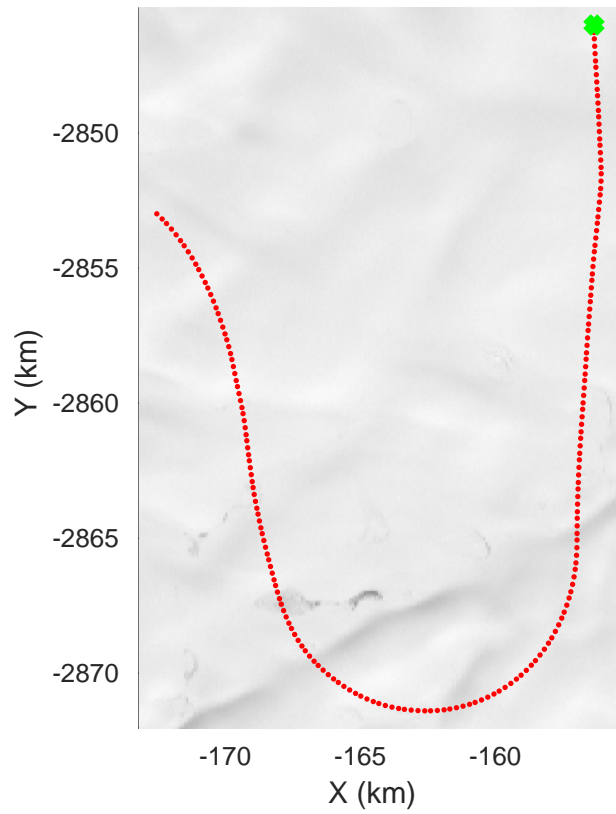
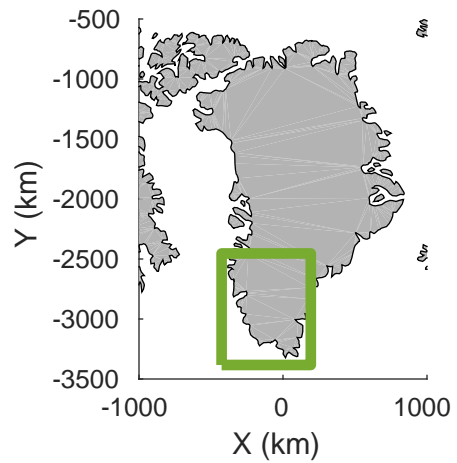
rds 2019_Greenland_P3: "SW Coastal B" 20190508_01_066: 17:17:07.7 to 17:23:10.1 GPS






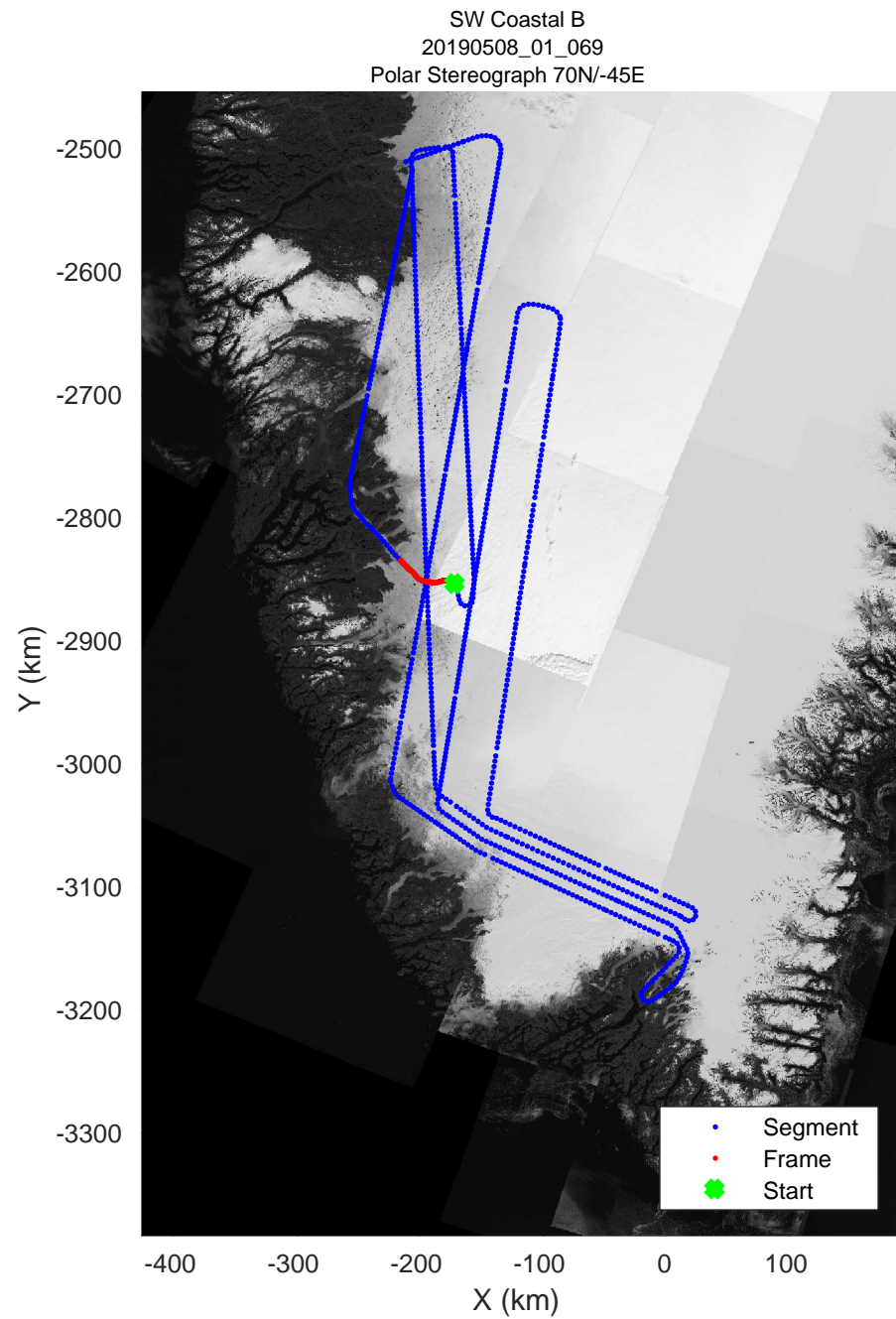

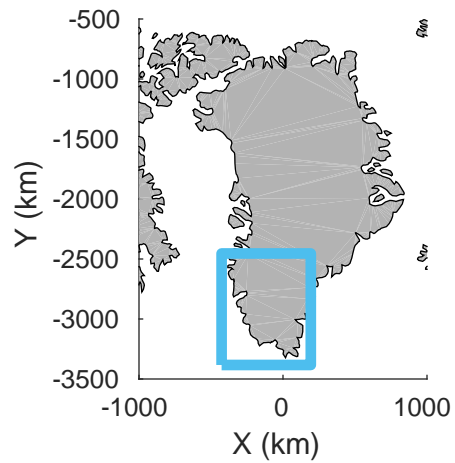
rds 2019_Greenland_P3: "SW Coastal B" 20190508_01_067: 17:23:10.3 to 17:29:13.8 GPS






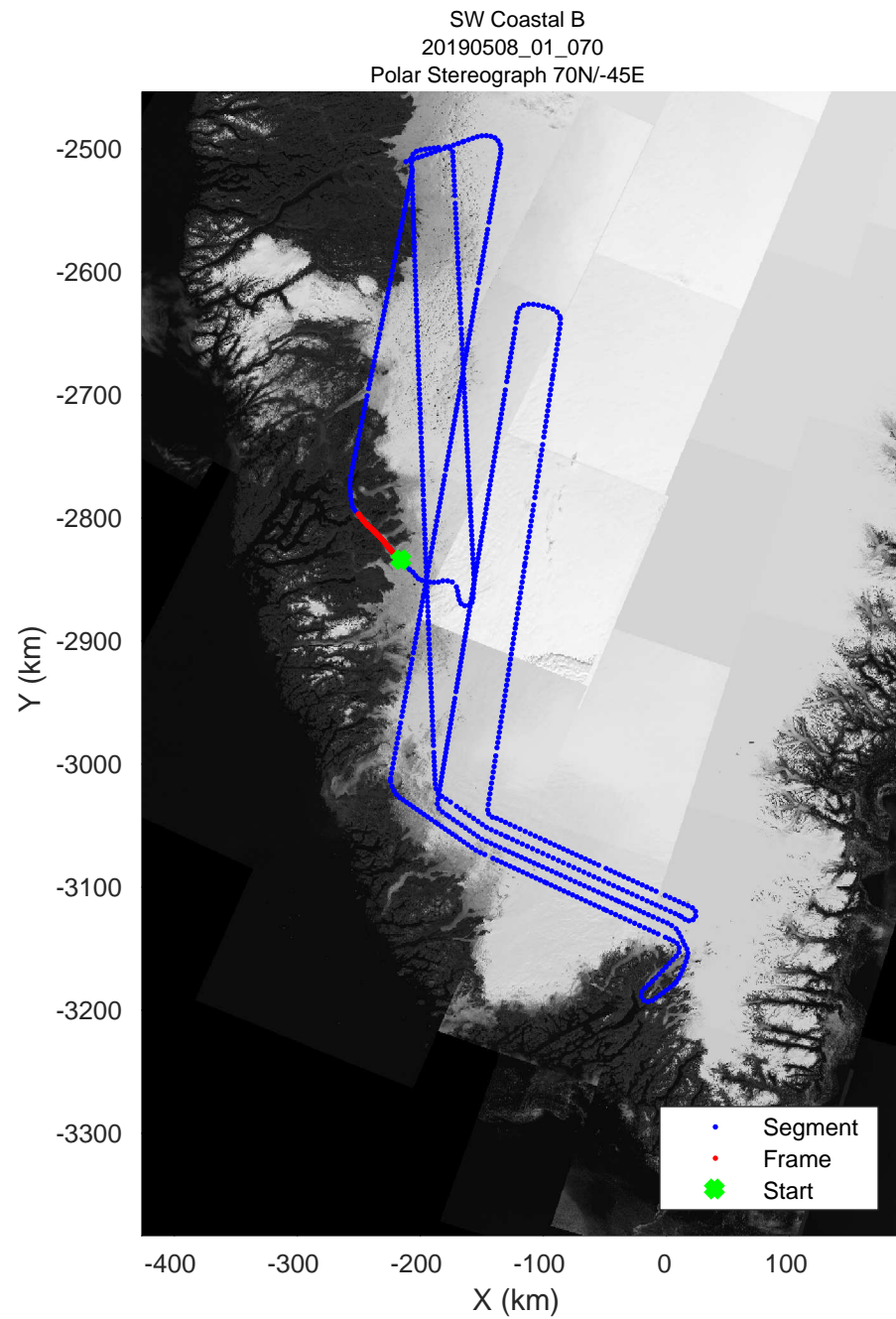

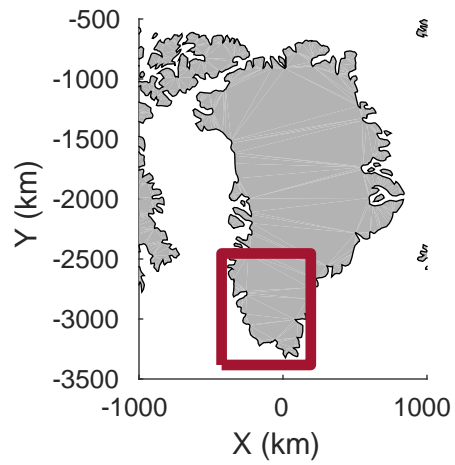
rds 2019_Greenland_P3: "SW Coastal B" 20190508_01_068: 17:29:14.1 to 17:35:33.4 GPS







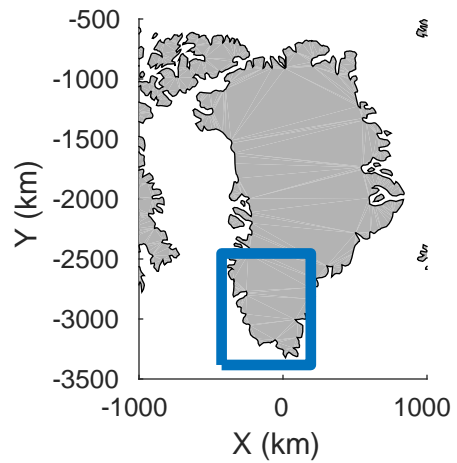
rds 2019_Greenland_P3: "SW Coastal B" 20190508_01_069: 17:35:33.7 to 17:42:05.0 GPS



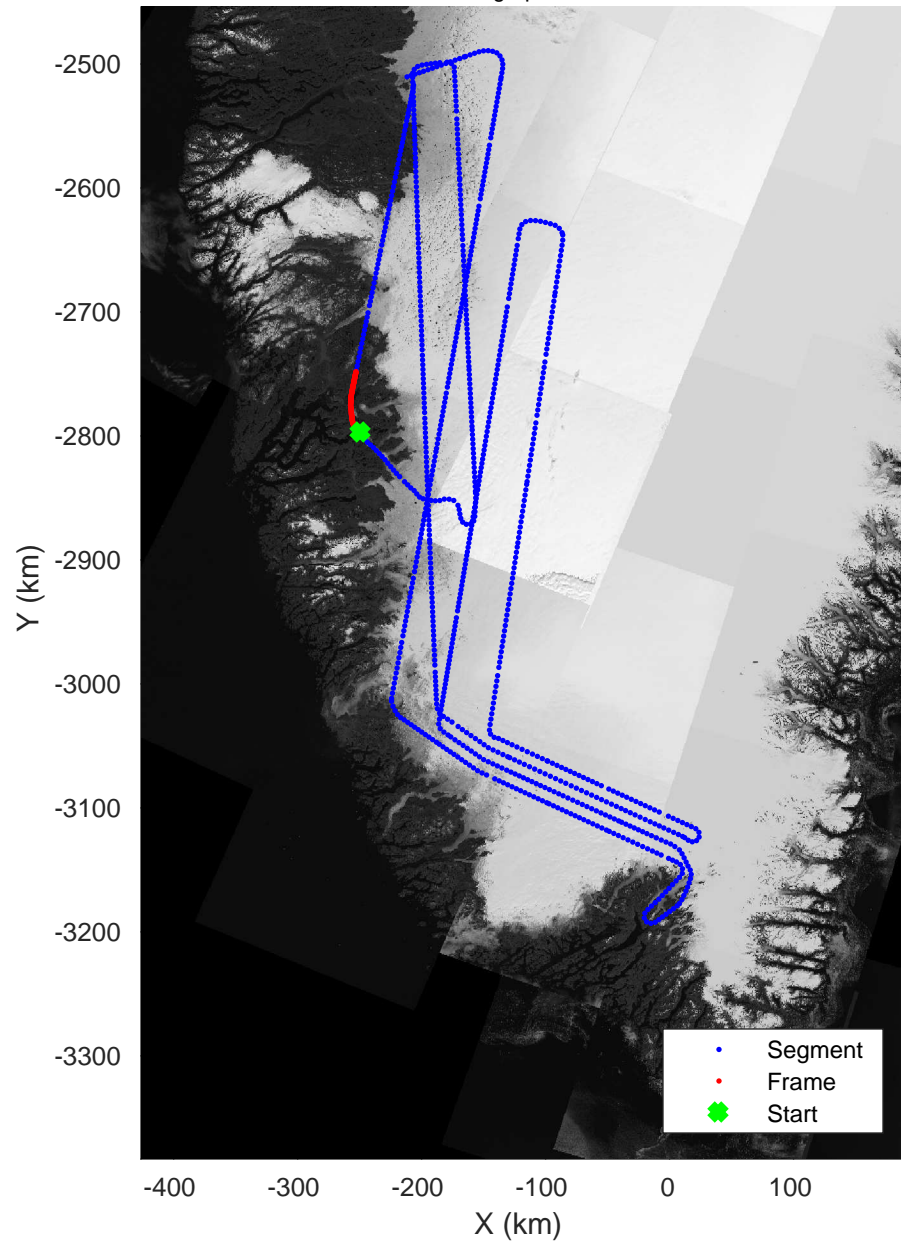


rds 2019_Greenland_P3: "SW Coastal B" 20190508_01_070: 17:42:05.2 to 17:48:56.3 GPS





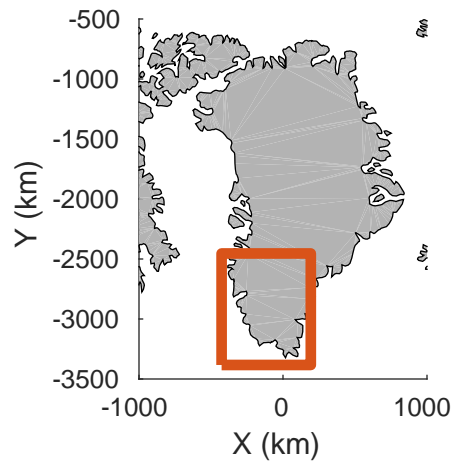


SW Coastal B
20190508_01_071
Polar Stereograph 70N/-45E

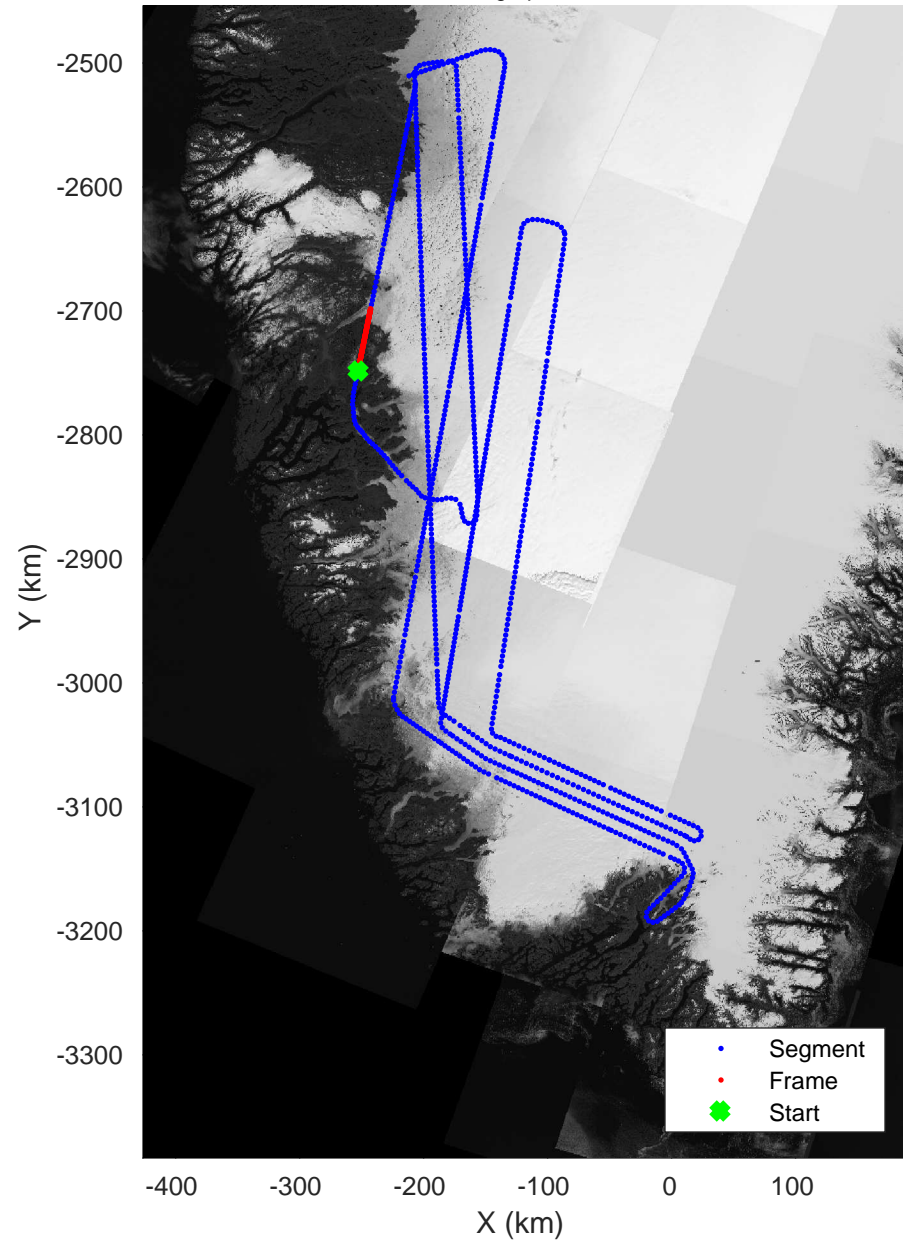


rds 2019_Greenland_P3: "SW Coastal B" 20190508_01_071: 17:48:56.6 to 17:56:01.5 GPS




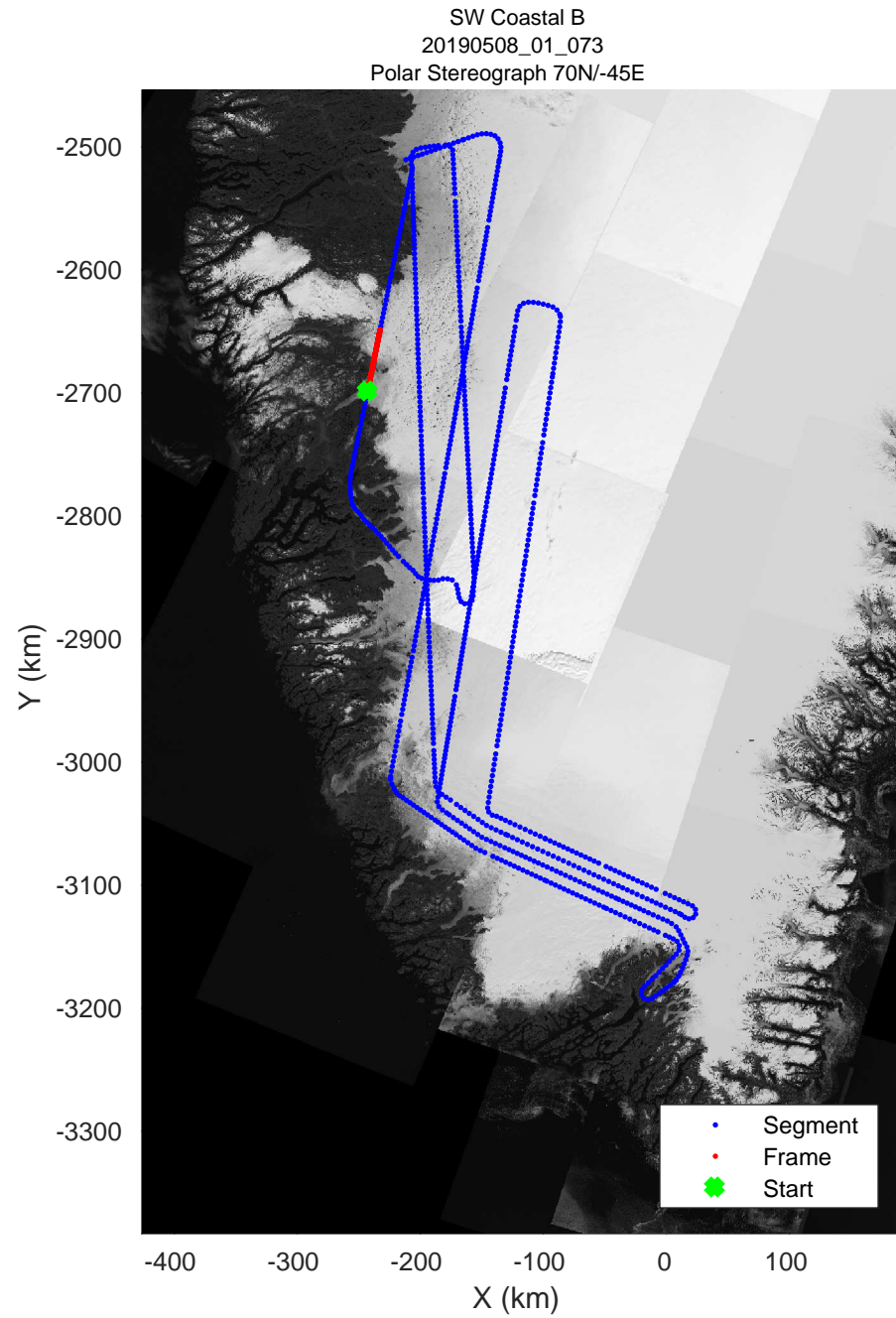

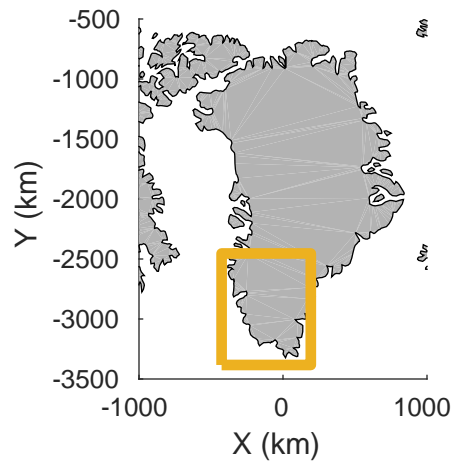


SW Coastal B
20190508_01_072
Polar Stereograph 70N/-45E




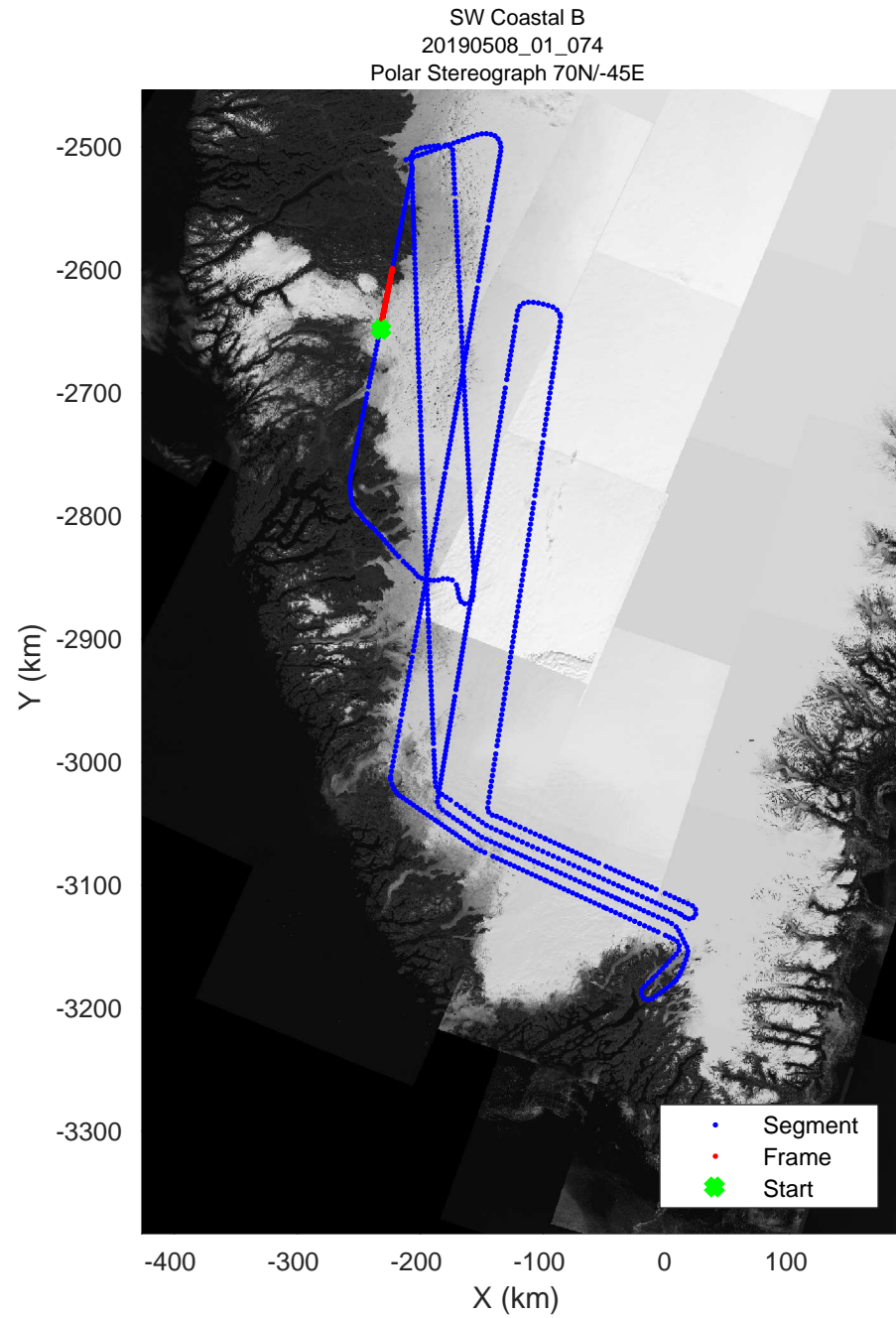

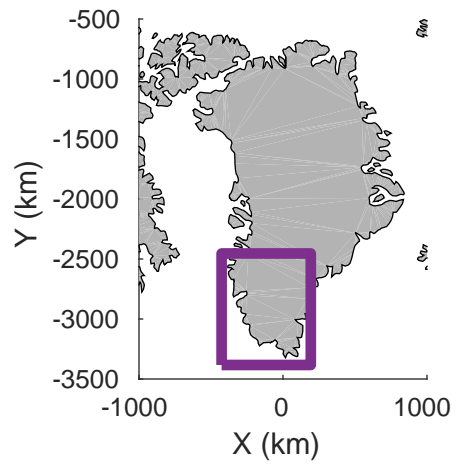
rds 2019_Greenland_P3: "SW Coastal B" 20190508_01_072: 17:56:01.8 to 18:02:24.3 GPS







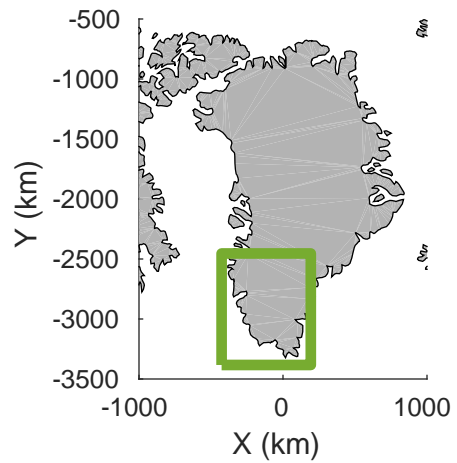
rds 2019_Greenland_P3: "SW Coastal B" 20190508_01_073: 18:02:24.5 to 18:08:33.1 GPS



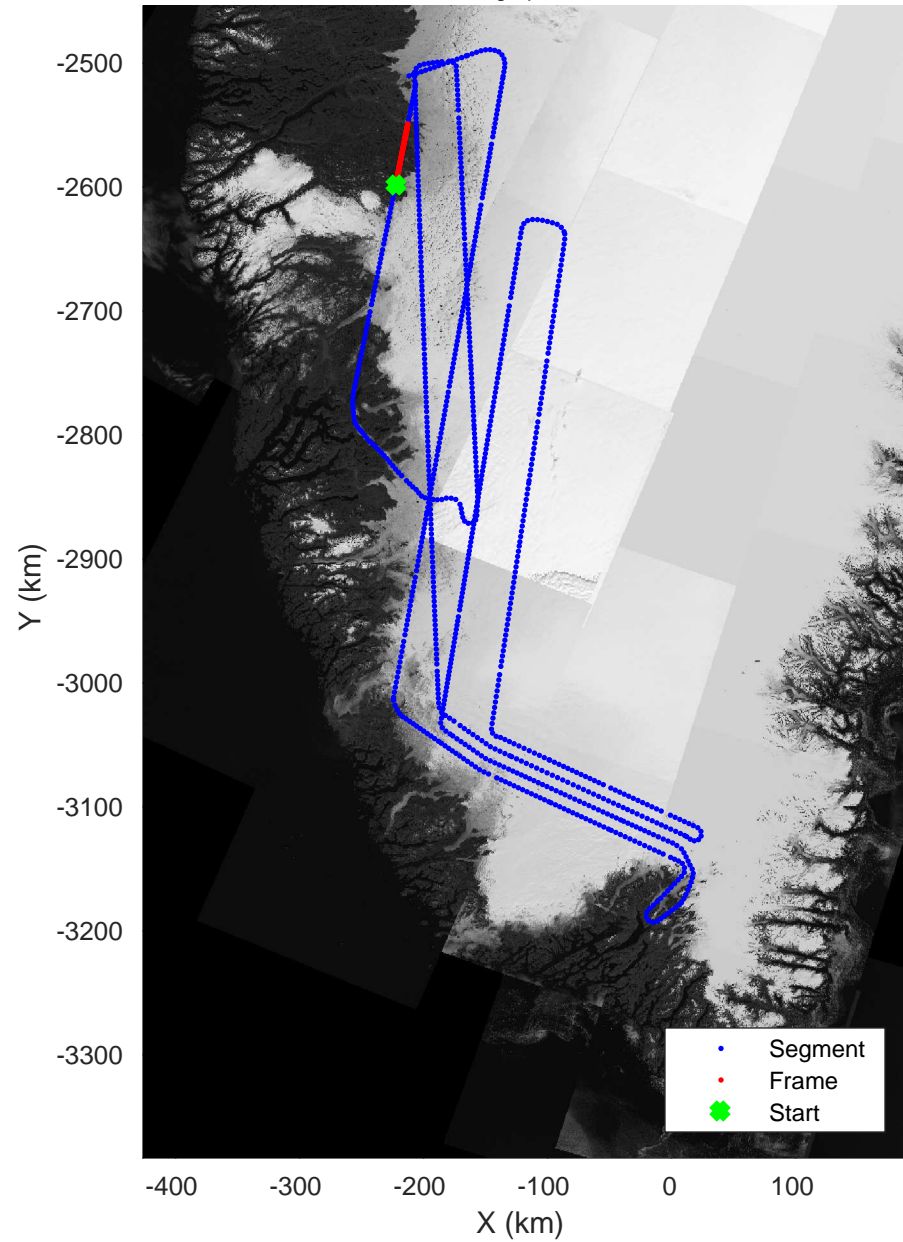


rds 2019_Greenland_P3: "SW Coastal B" 20190508_01_074: 18:08:33.4 to 18:14:44.5 GPS




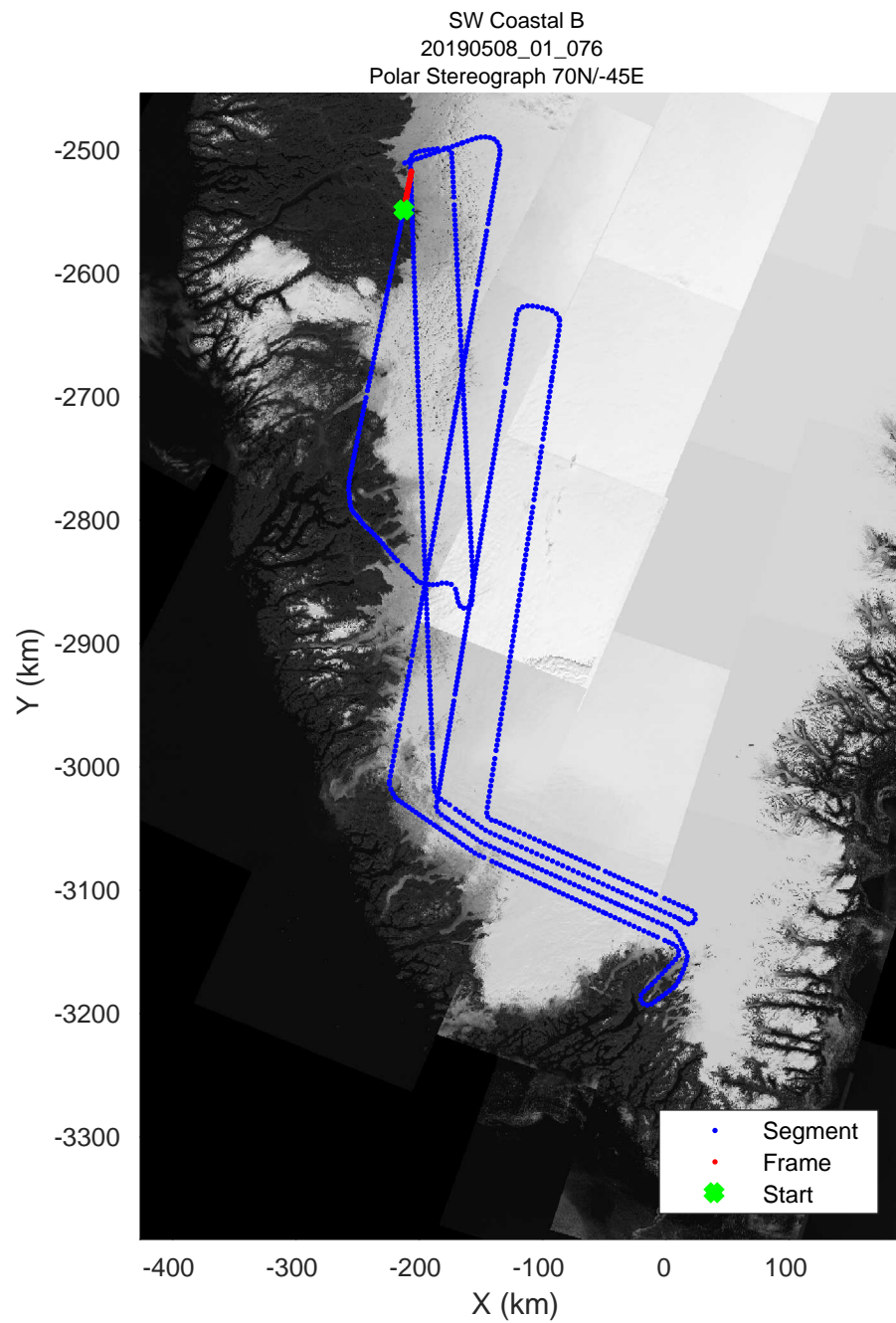

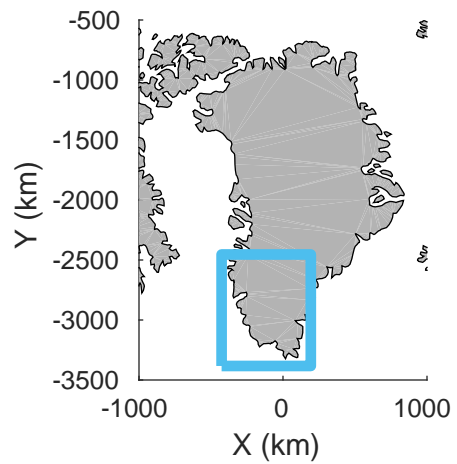


SW Coastal B
20190508_01_075
Polar Stereograph 70N/-45E



rds 2019_Greenland_P3: "SW Coastal B" 20190508_01_075: 18:14:44.8 to 18:21:12.1 GPS





rds 2019_Greenland_P3: "SW Coastal B" 20190508_01_076: 18:21:12.3 to 18:26:11.2 GPS

