
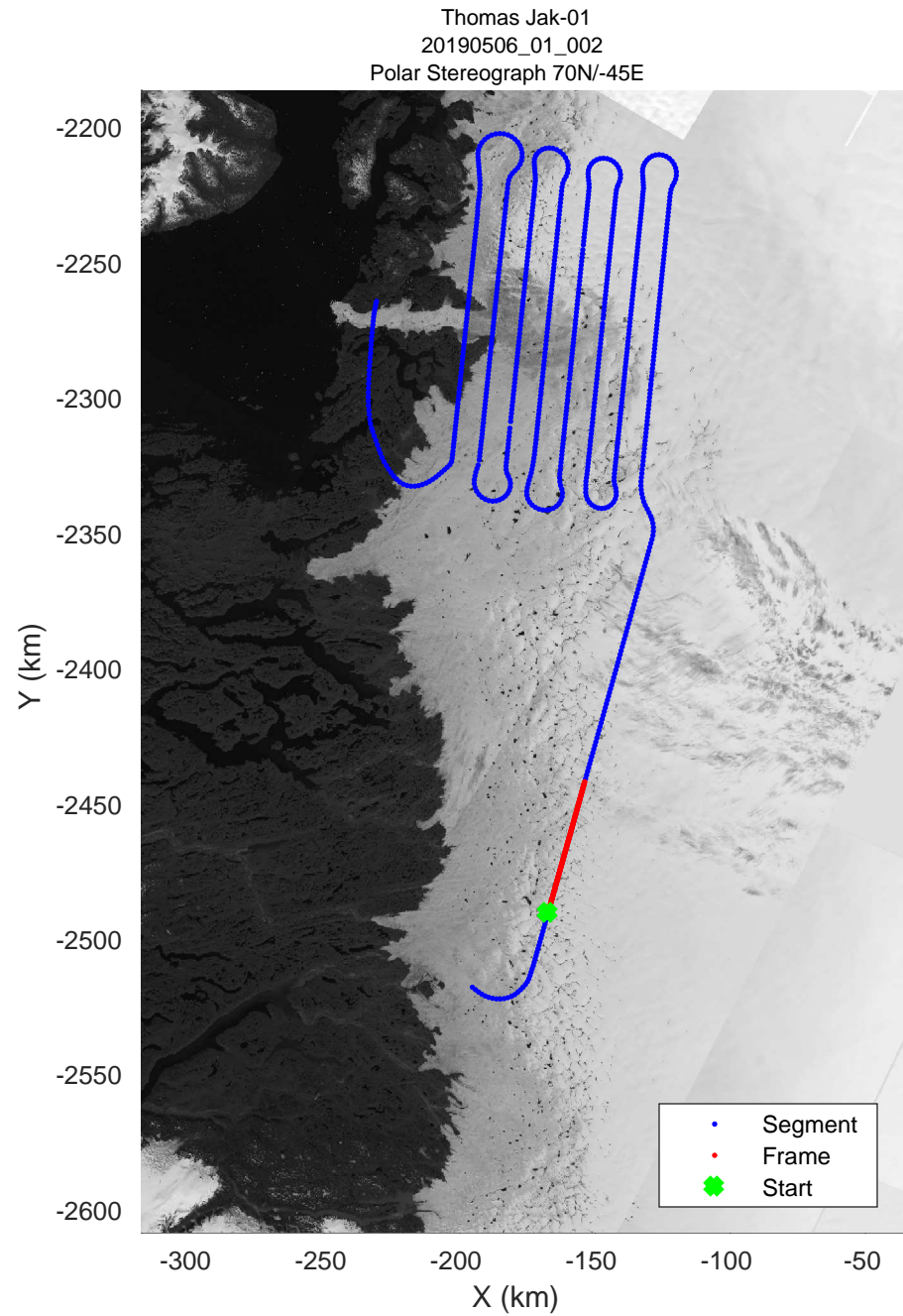

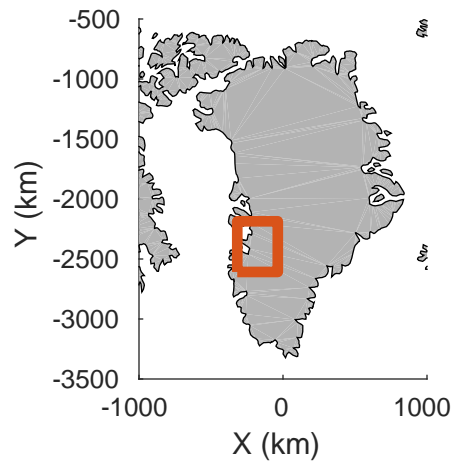



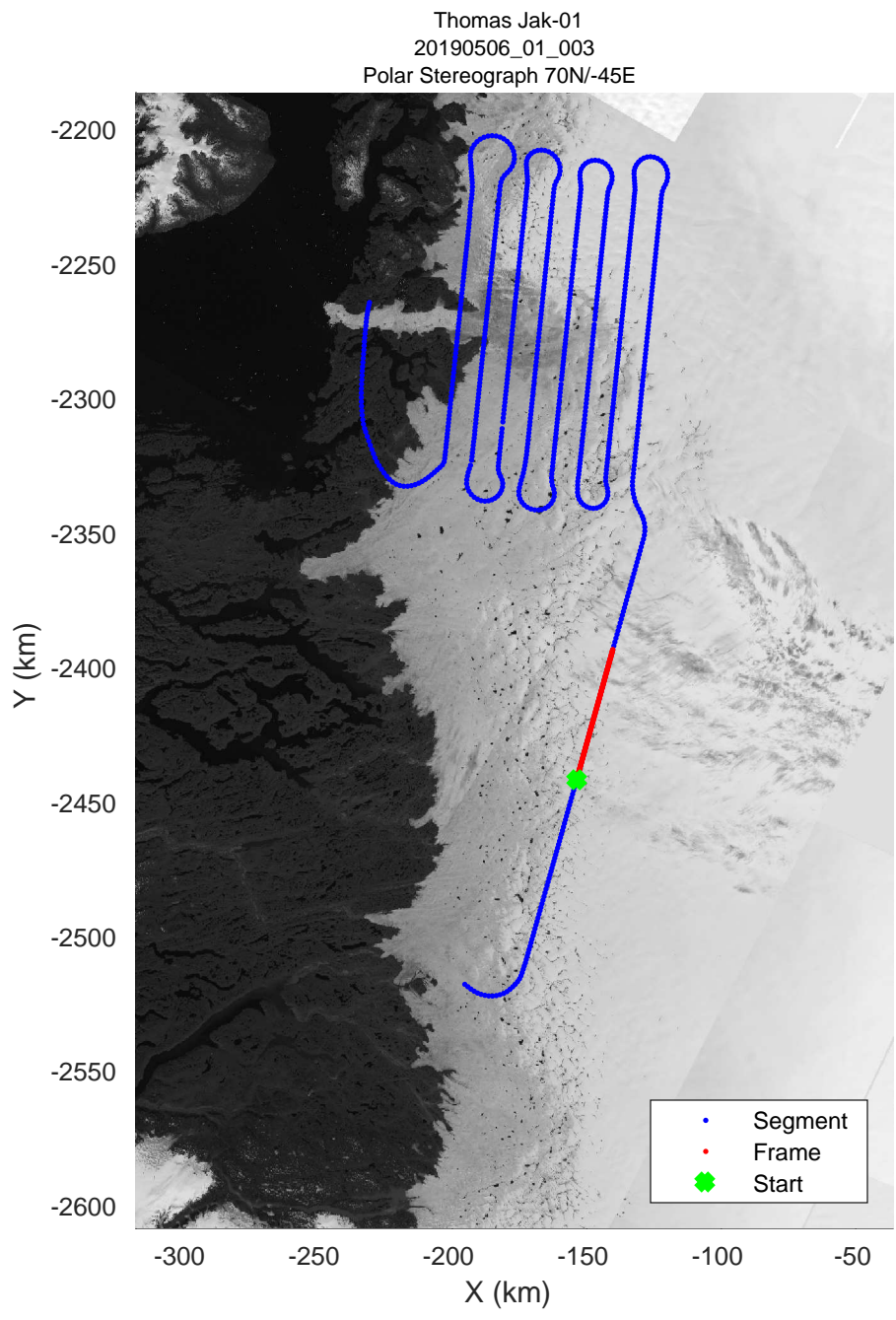

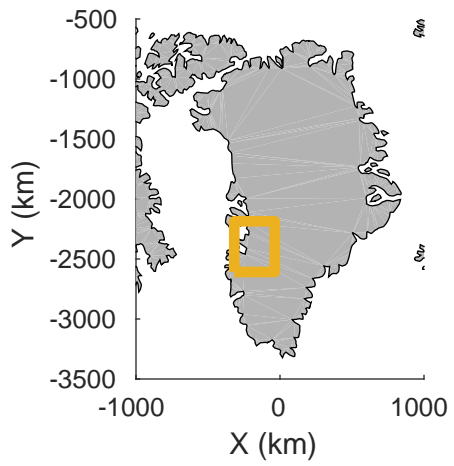
rds 2019_Greenland_P3: "Thomas Jak-01" 20190506_01_001: 11:13:33.8 to 11:20:01.5 GPS







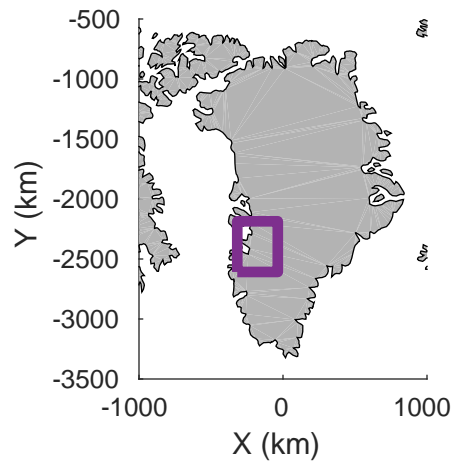
rds 2019_Greenland_P3: "Thomas Jak-01" 20190506_01_002: 11:20:01.8 to 11:26:26.5 GPS



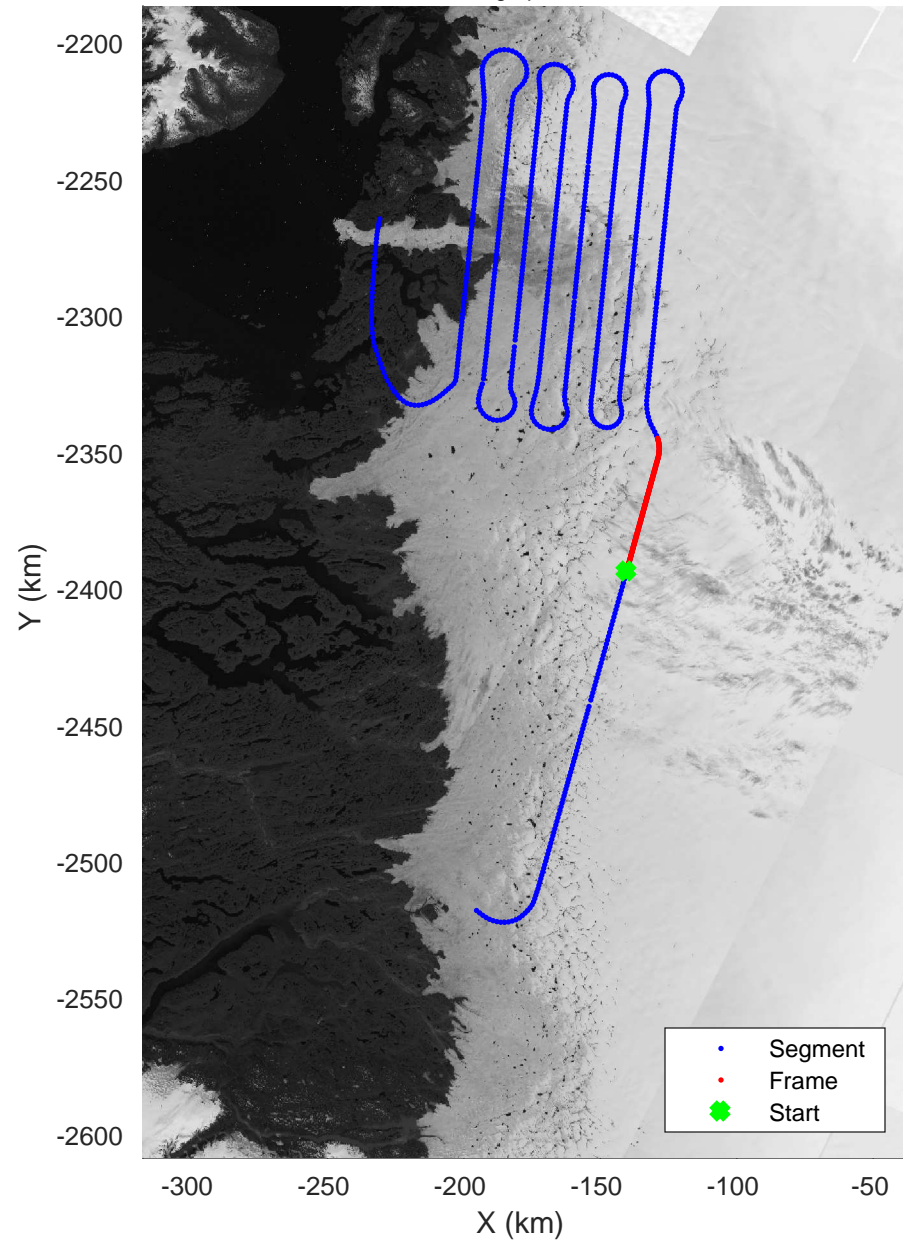


rds 2019_Greenland_P3: "Thomas Jak-01" 20190506_01_003: 11:26:26.8 to 11:32:32.5 GPS





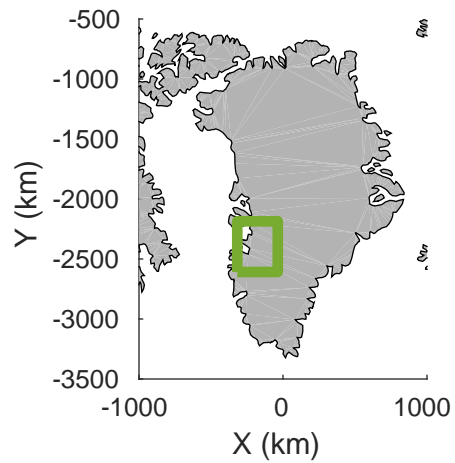


Thomas Jak-01
 20190506_01_004
 Polar Stereograph 70N/-45E




rds 2019_Greenland_P3: "Thomas Jak-01" 20190506_01_004: 11:32:32.8 to 11:38:28.9 GPS





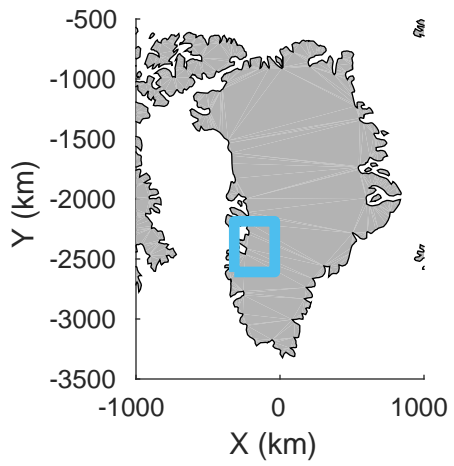


Thomas Jak-01
 20190506_01_005
 Polar Stereograph 70N/-45E

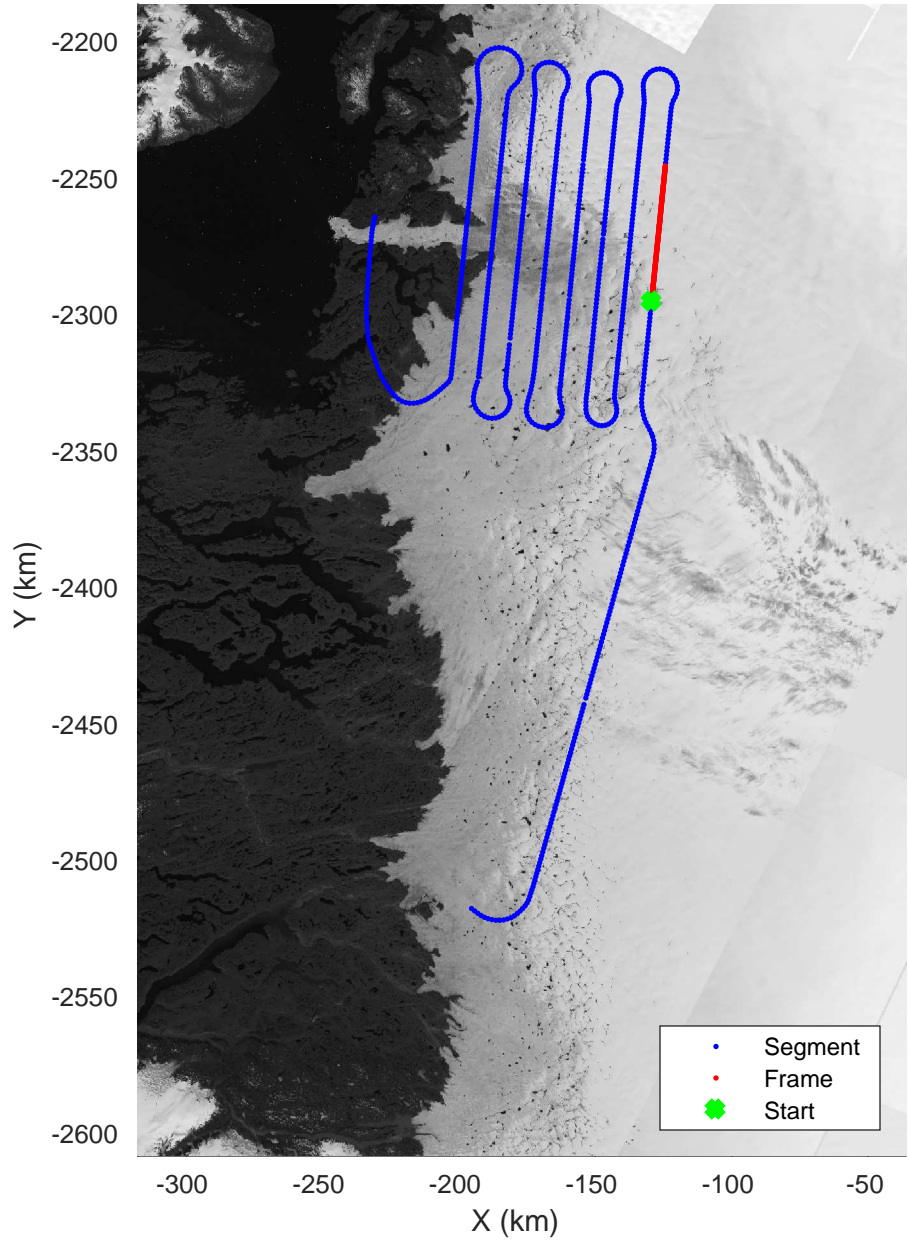


rds 2019_Greenland_P3: "Thomas Jak-01" 20190506_01_005: 11:38:29.2 to 11:44:21.9 GPS





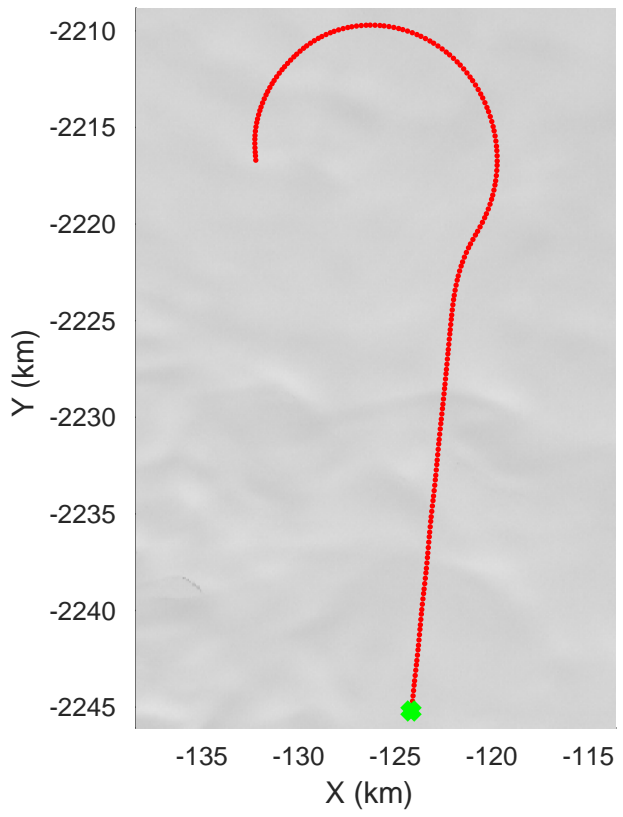
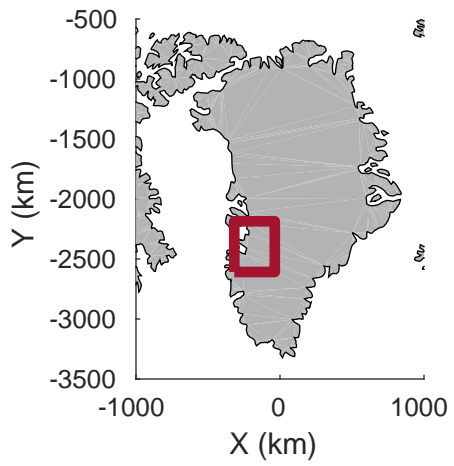


Thomas Jak-01
 20190506_01_006
 Polar Stereograph 70N/-45E





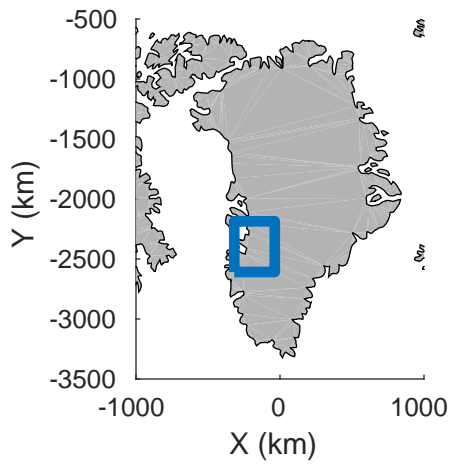
rds 2019_Greenland_P3: "Thomas Jak-01" 20190506_01_006: 11:44:22.2 to 11:50:25.7 GPS



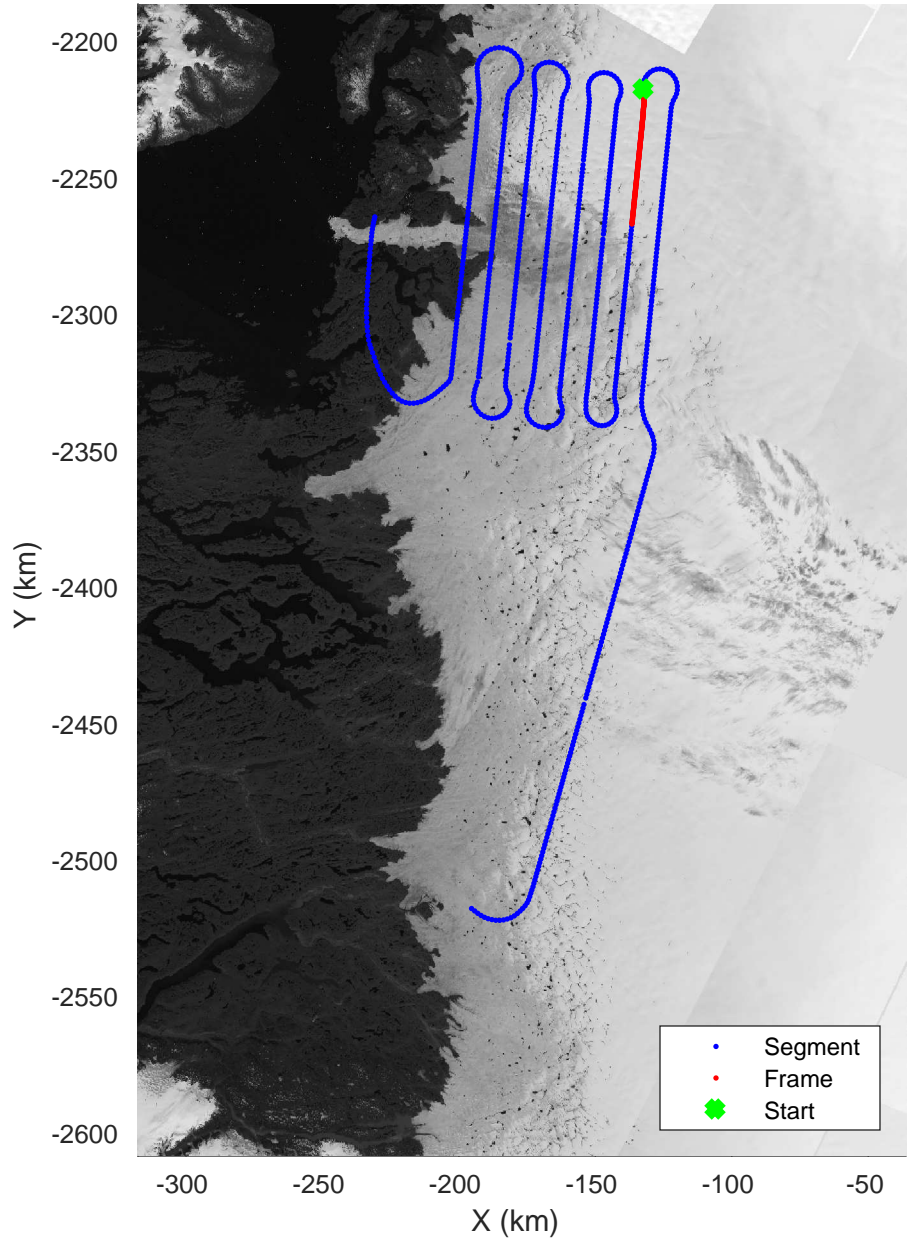


rds 2019_Greenland_P3: "Thomas Jak-01" 20190506_01_007: 11:50:26.0 to 11:56:45.0 GPS






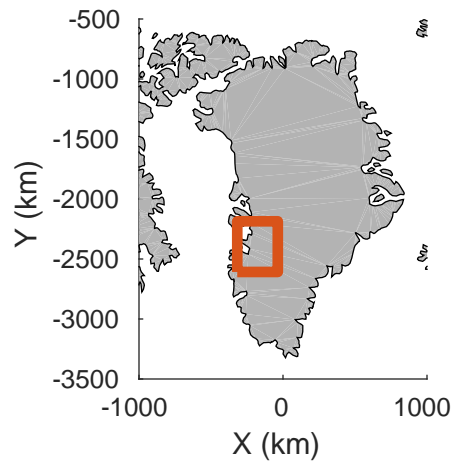


Thomas Jak-01
20190506_01_008
Polar Stereograph 70N/-45E






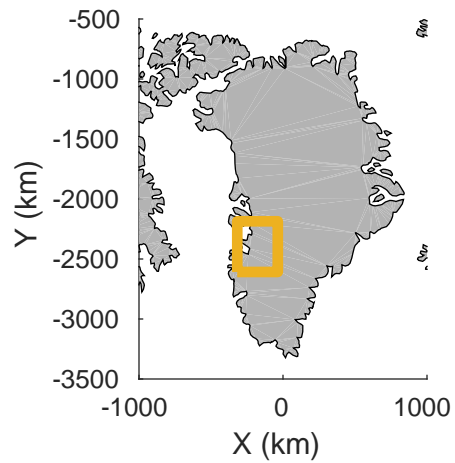
rds 2019_Greenland_P3: "Thomas Jak-01" 20190506_01_008: 11:56:45.3 to 12:03:21.3 GPS








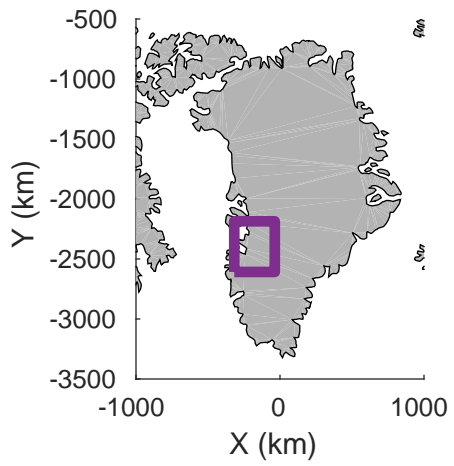
rds 2019_Greenland_P3: "Thomas Jak-01" 20190506_01_009: 12:03:21.6 to 12:09:48.3 GPS







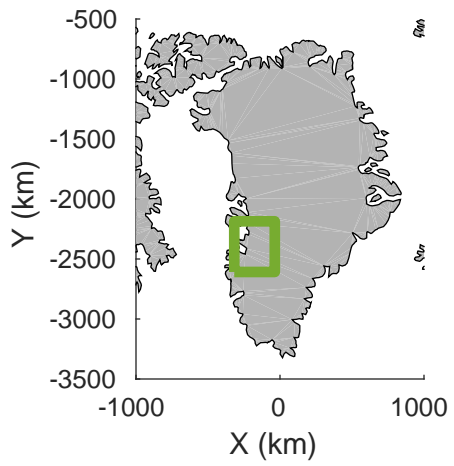
rds 2019_Greenland_P3: "Thomas Jak-01" 20190506_01_010: 12:09:48.6 to 12:16:21.0 GPS



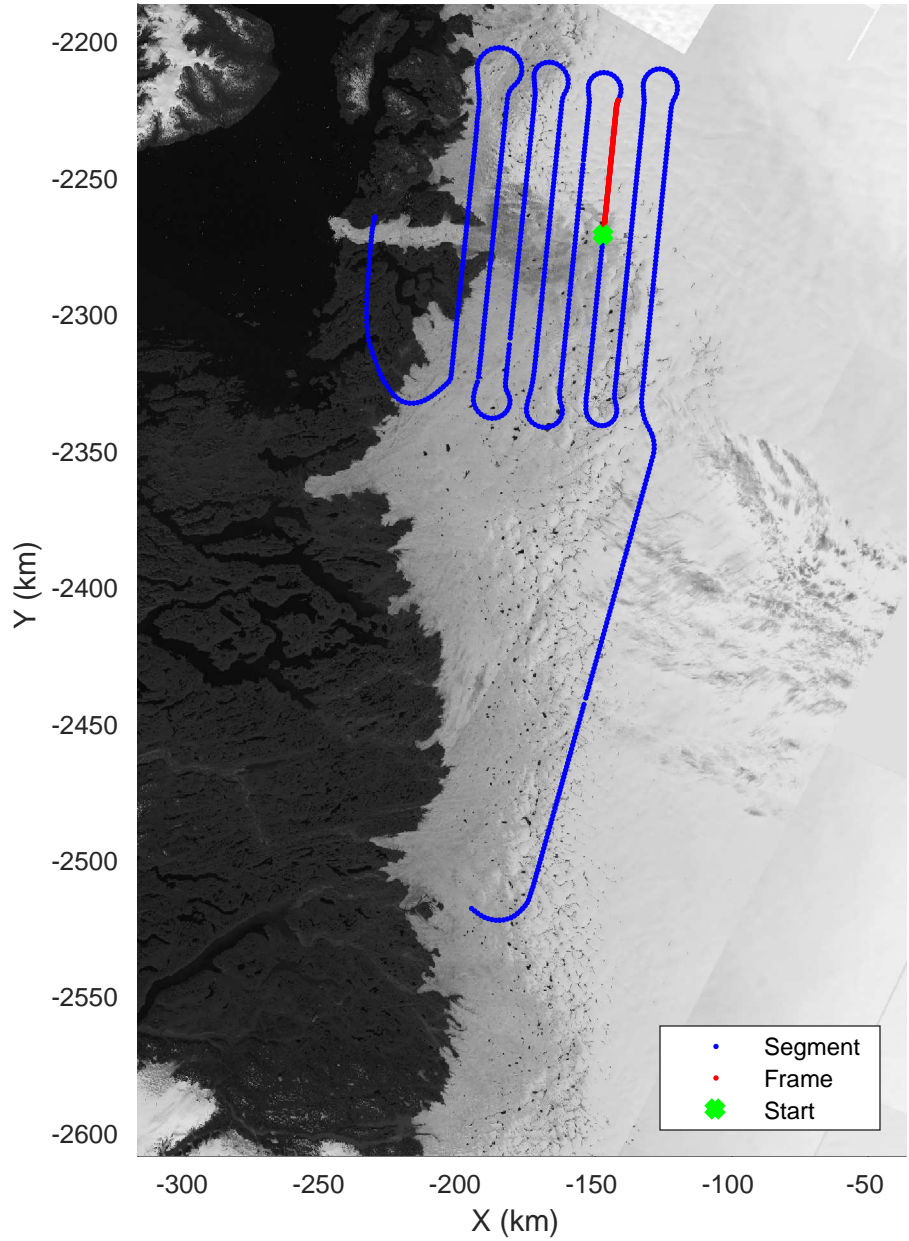


rds 2019_Greenland_P3: "Thomas Jak-01" 20190506_01_011: 12:16:21.2 to 12:22:22.5 GPS





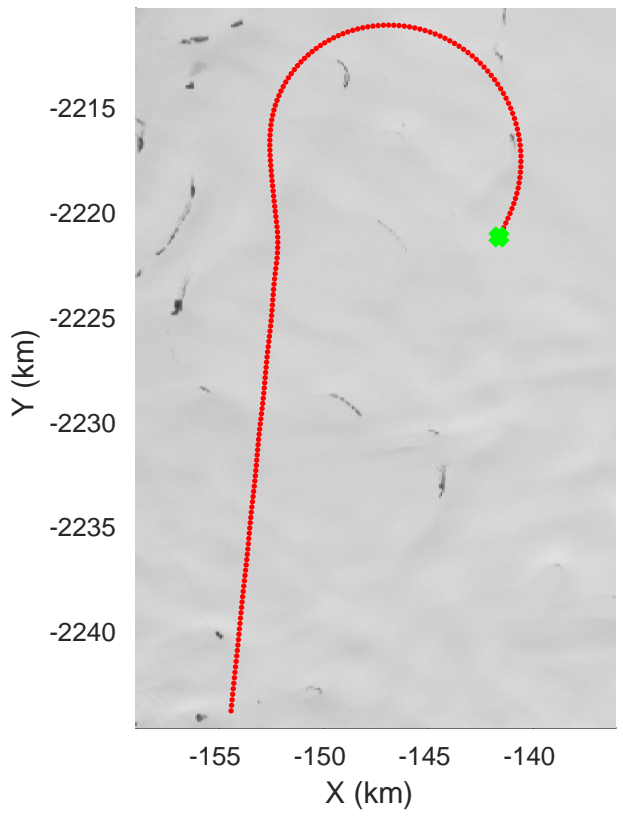
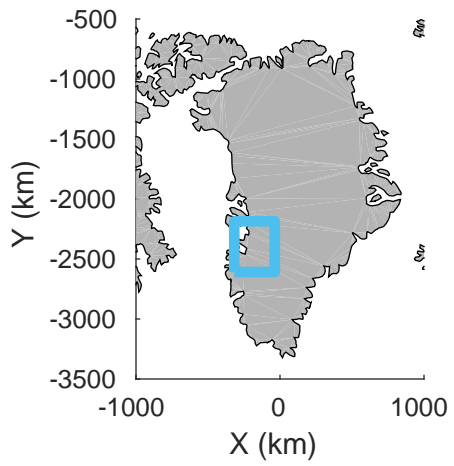


Thomas Jak-01
20190506_01_012
Polar Stereograph 70N/-45E





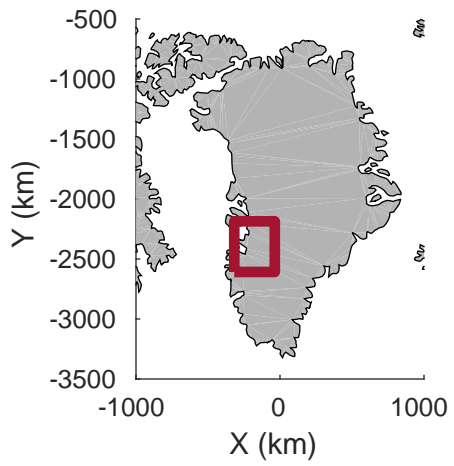
rds 2019_Greenland_P3: "Thomas Jak-01" 20190506_01_012: 12:22:22.7 to 12:28:46.9 GPS



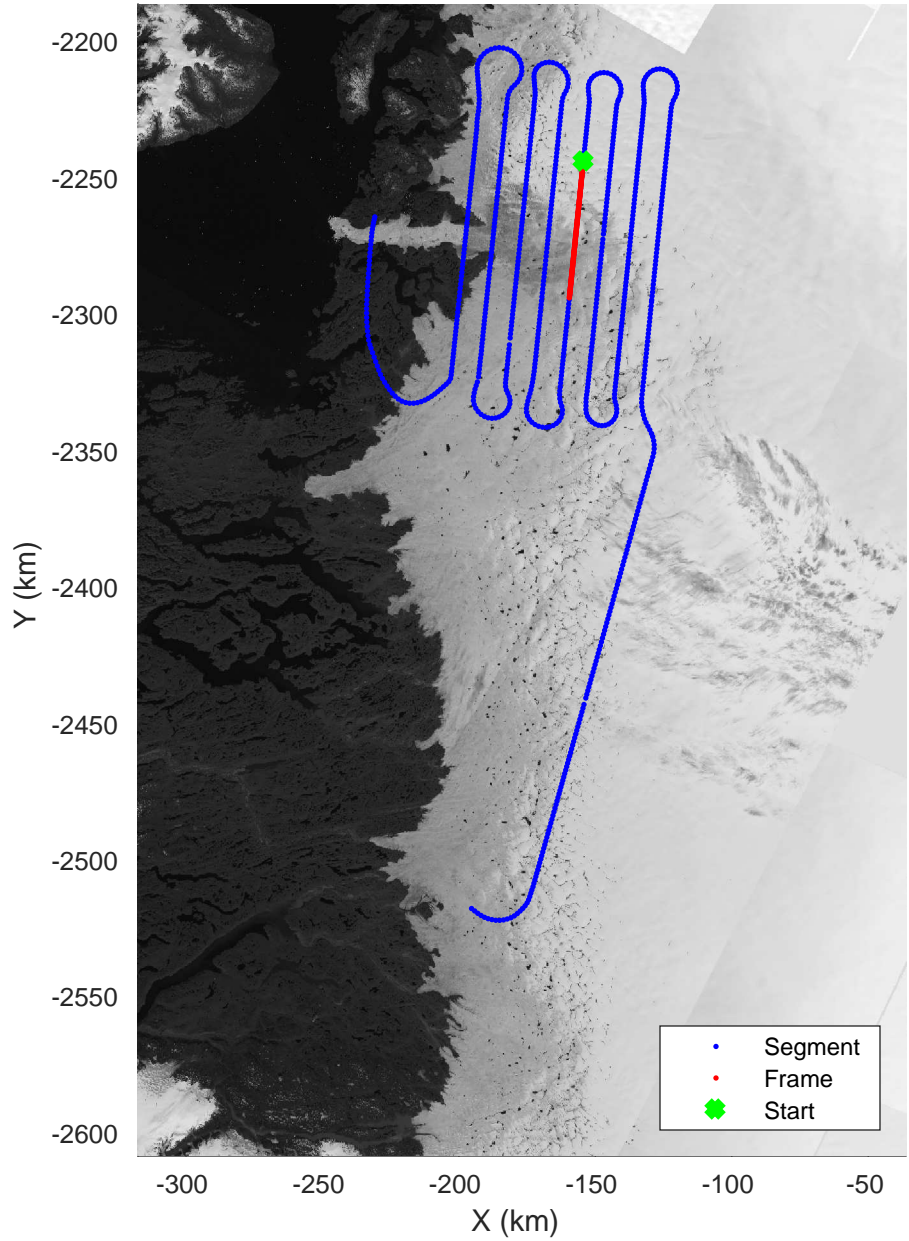


rds 2019_Greenland_P3: "Thomas Jak-01" 20190506_01_013: 12:28:47.2 to 12:35:21.8 GPS





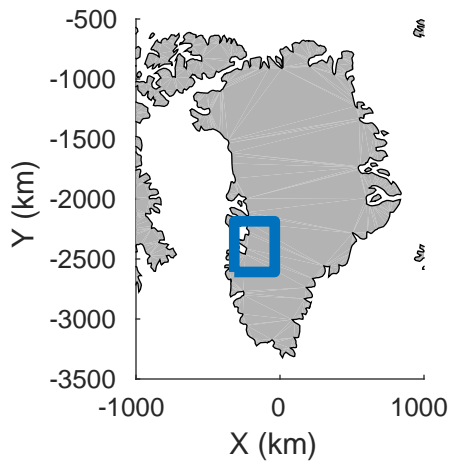


Thomas Jak-01
20190506_01_014
Polar Stereograph 70N/-45E

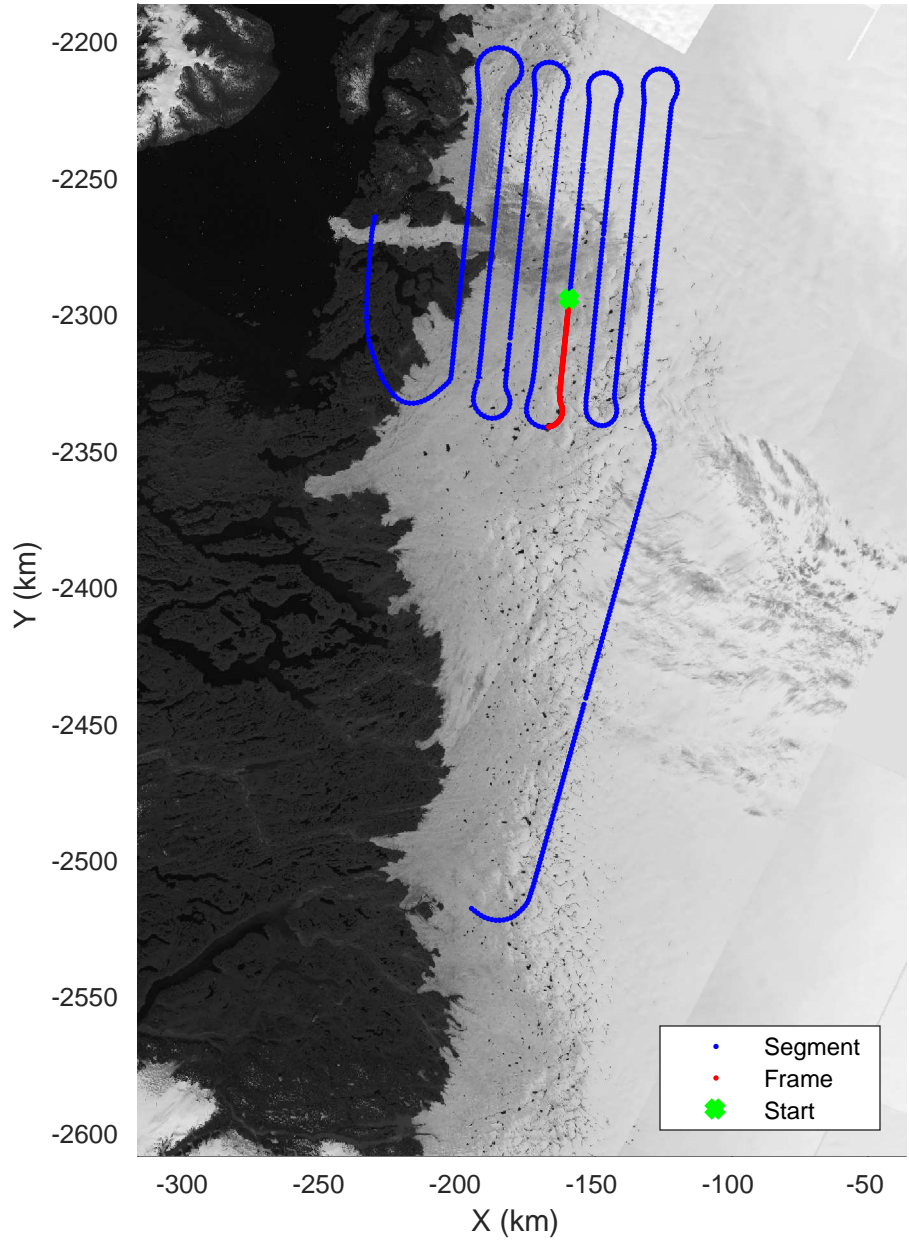


rds 2019_Greenland_P3: "Thomas Jak-01" 20190506_01_014: 12:35:22.1 to 12:41:33.8 GPS




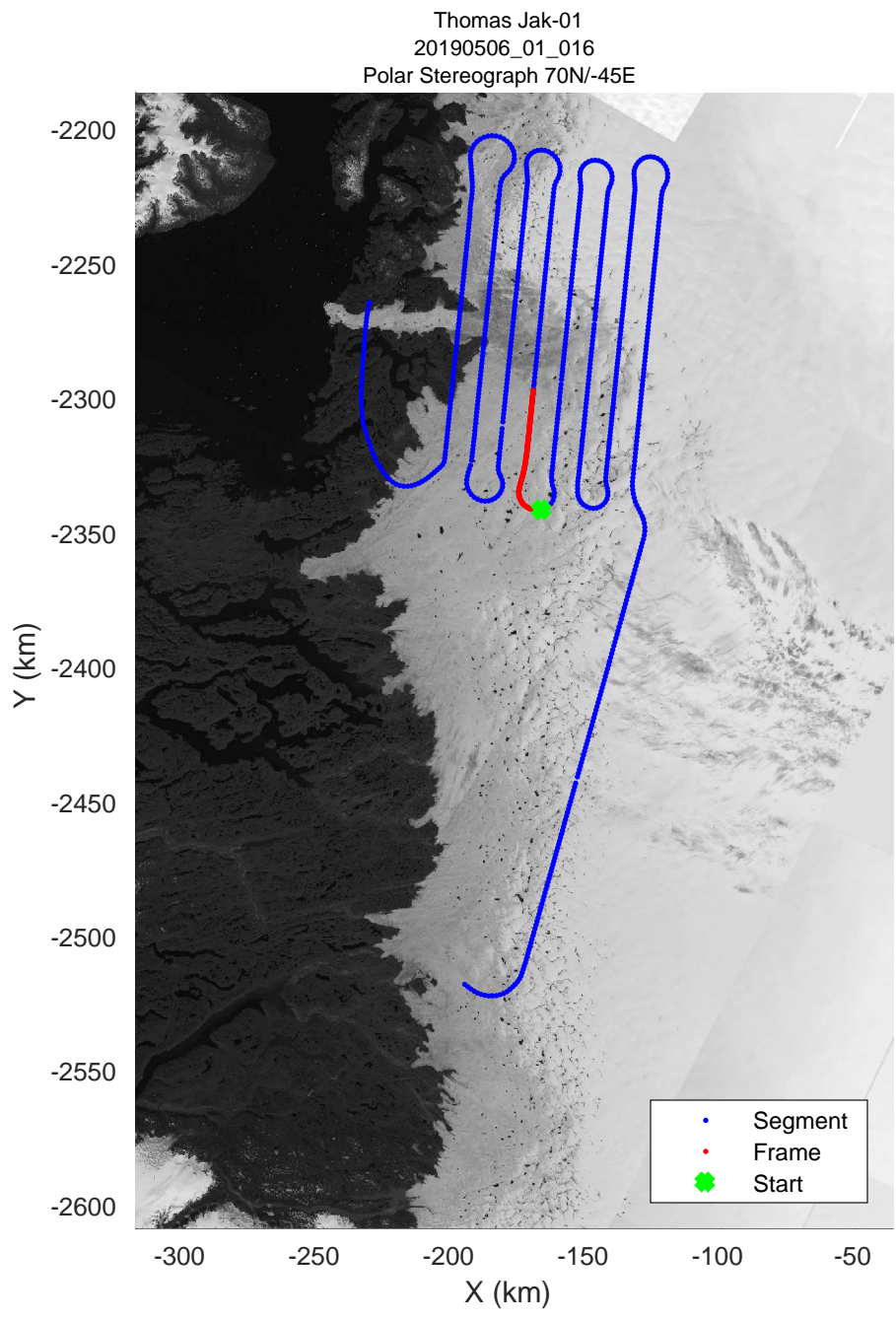

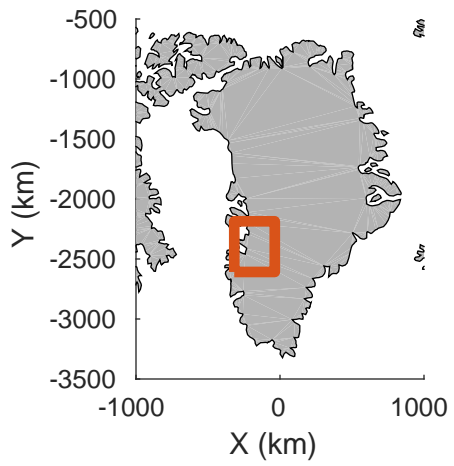


Thomas Jak-01
 20190506_01_015
 Polar Stereograph 70N/-45E




rds 2019_Greenland_P3: "Thomas Jak-01" 20190506_01_015: 12:41:34.1 to 12:47:47.4 GPS


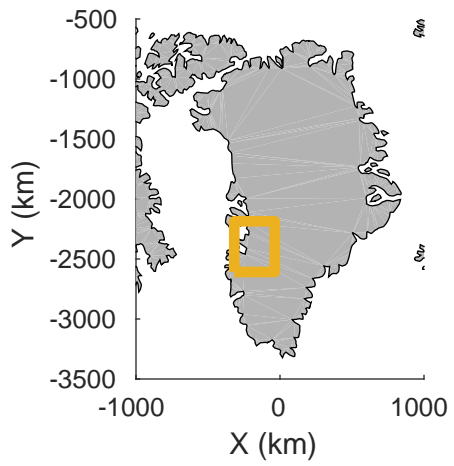




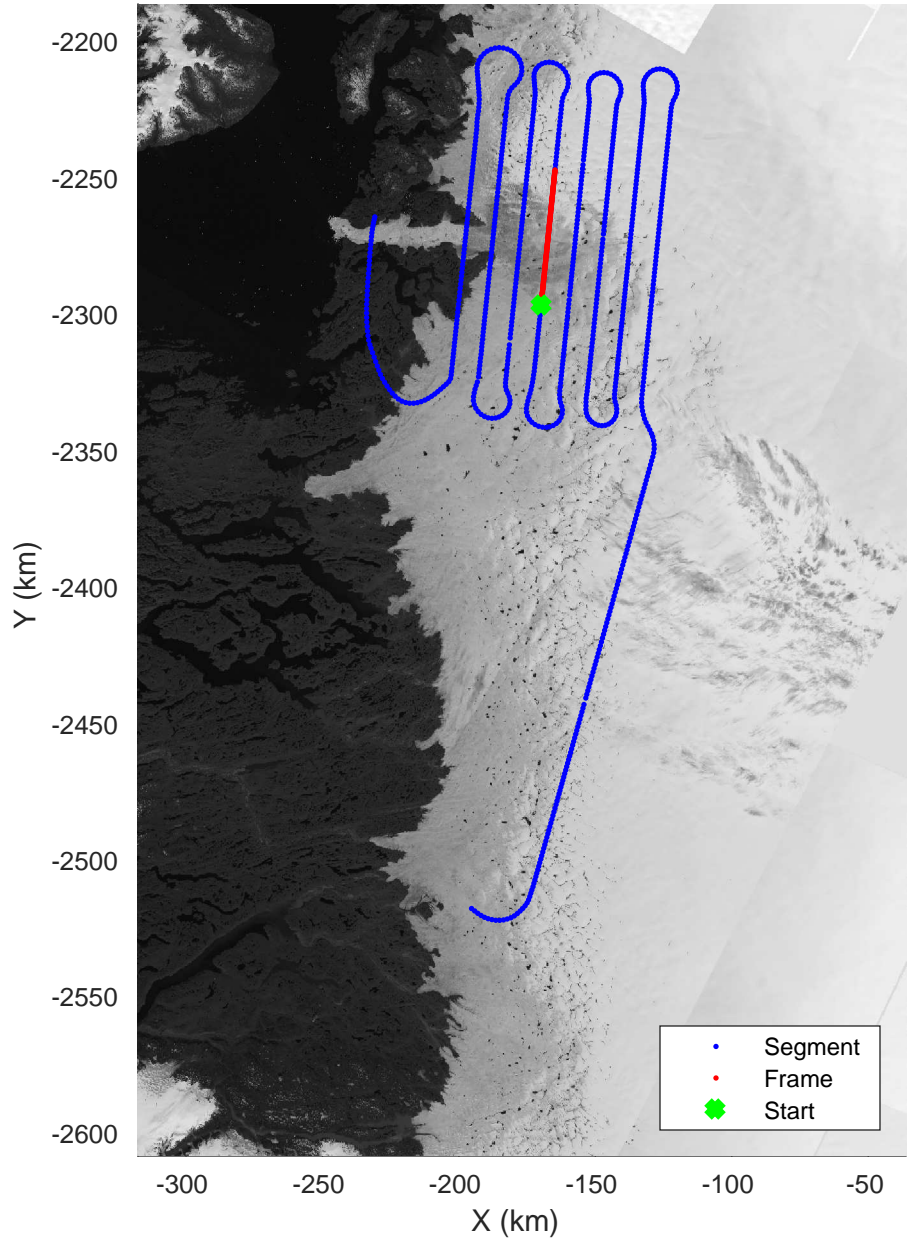
Thomas Jak-01
 20190506_01_016
 Polar Stereograph 70N/-45E

rds 2019_Greenland_P3: "Thomas Jak-01" 20190506_01_016: 12:47:47.7 to 12:54:03.7 GPS






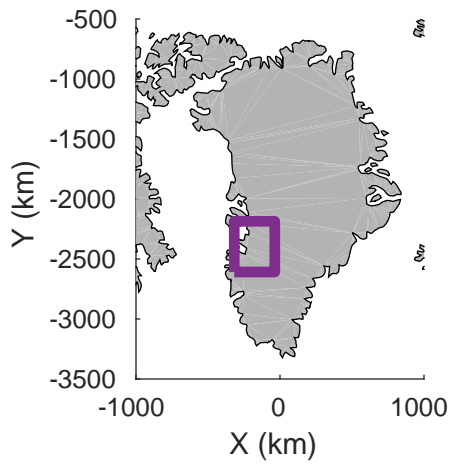


Thomas Jak-01
 20190506_01_017
 Polar Stereograph 70N/-45E





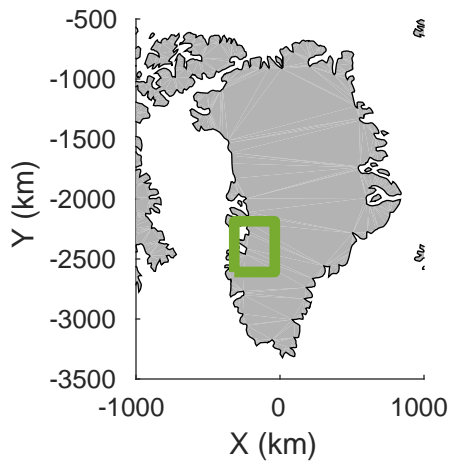
rds 2019_Greenland_P3: "Thomas Jak-01" 20190506_01_017: 12:54:03.9 to 13:00:08.5 GPS



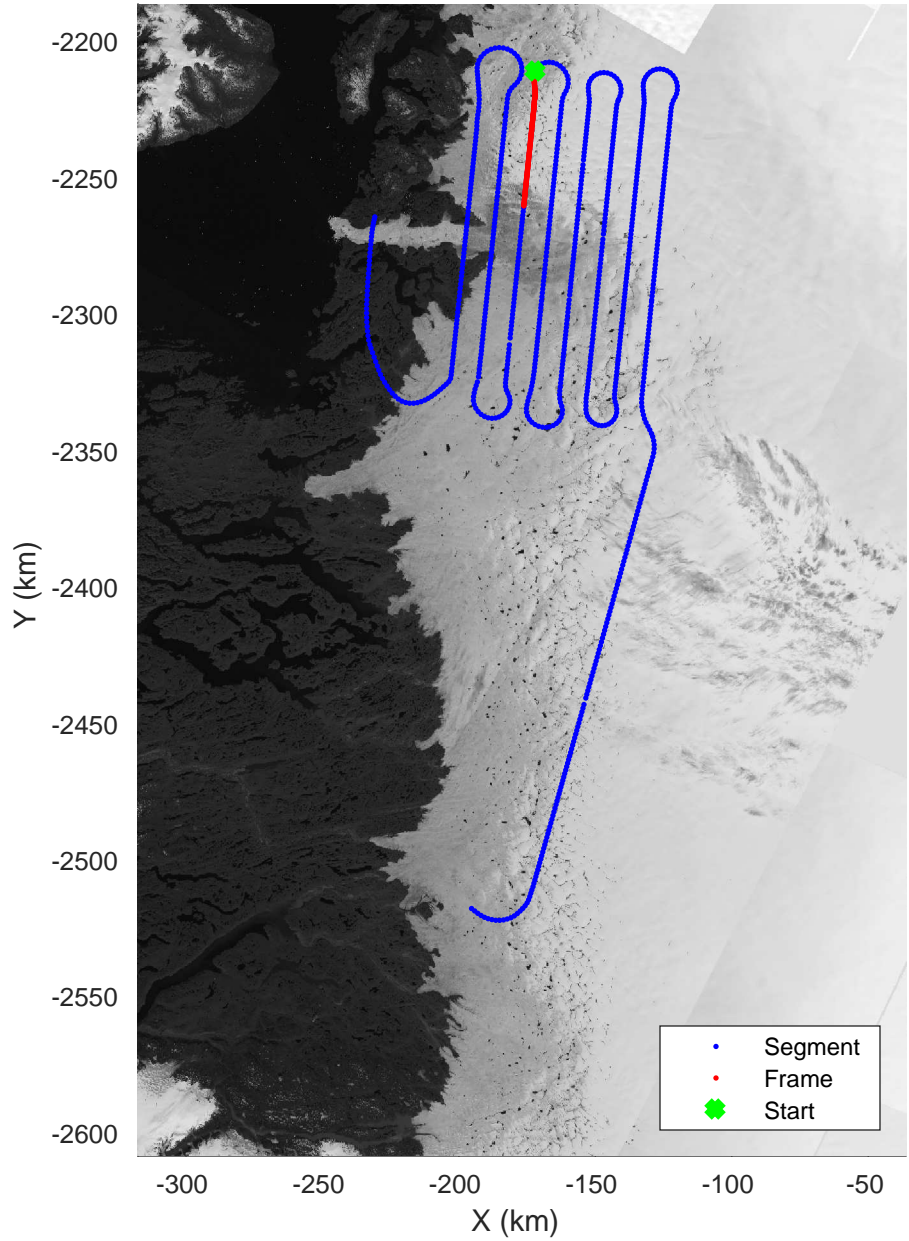


rds 2019_Greenland_P3: "Thomas Jak-01" 20190506_01_018: 13:00:08.8 to 13:06:15.1 GPS






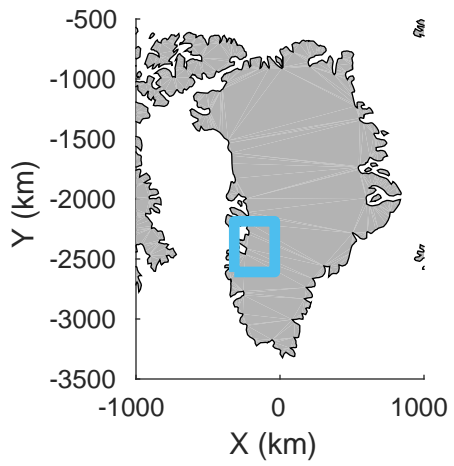


Thomas Jak-01
 20190506_01_019
 Polar Stereograph 70N/-45E






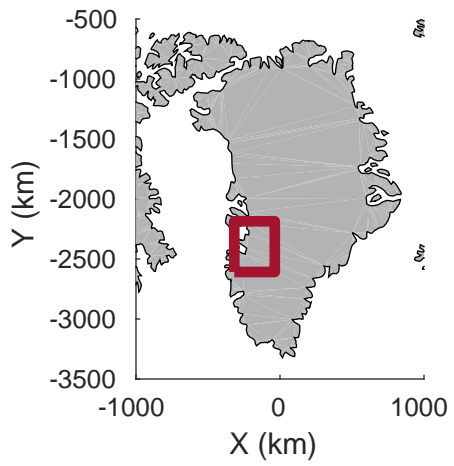
rds 2019_Greenland_P3: "Thomas Jak-01" 20190506_01_019: 13:06:15.4 to 13:12:48.6 GPS







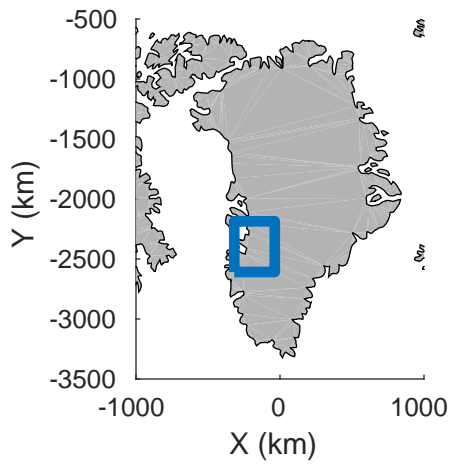
rds 2019_Greenland_P3: "Thomas Jak-01" 20190506_01_020: 13:12:48.9 to 13:18:59.2 GPS



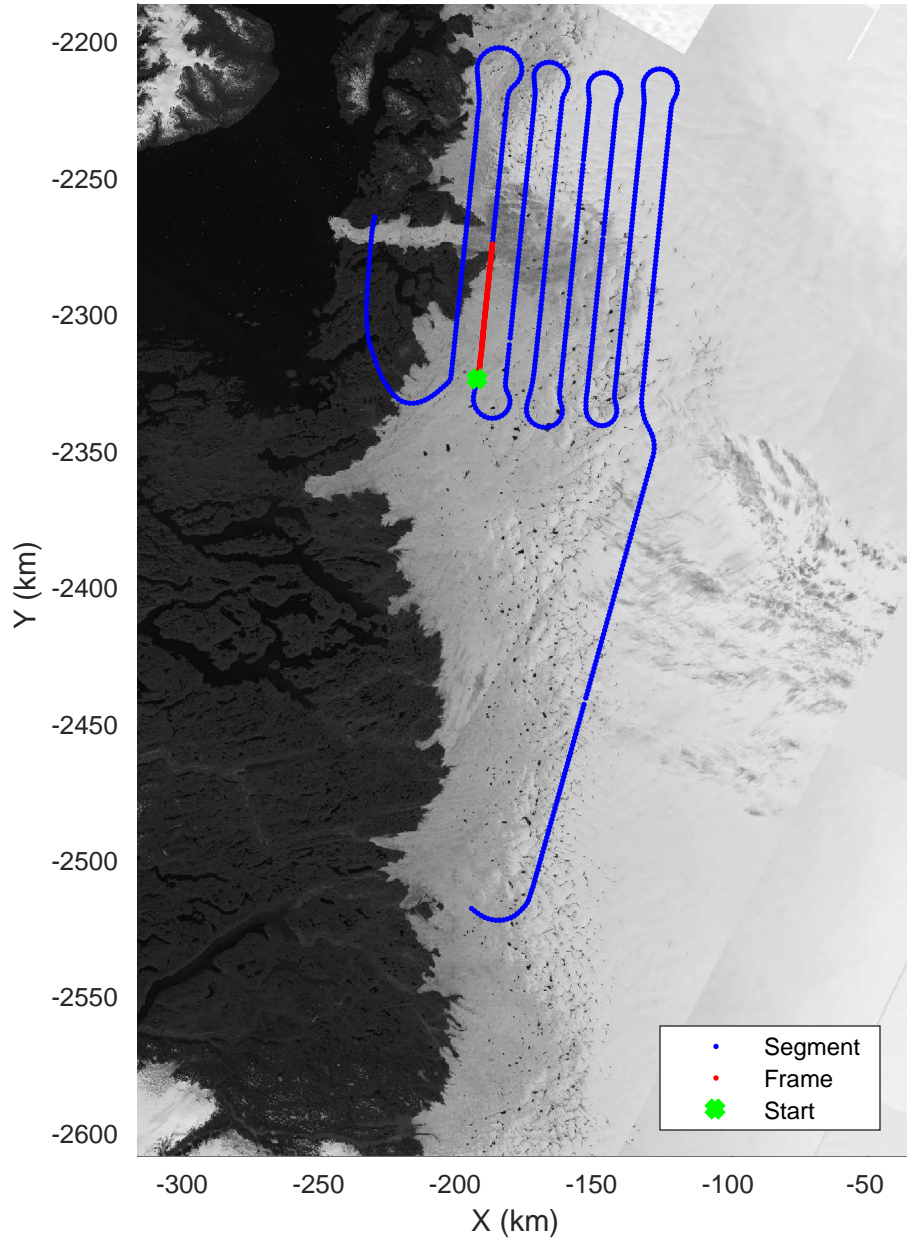


rds 2019_Greenland_P3: "Thomas Jak-01" 20190506_01_021: 13:18:59.5 to 13:25:18.5 GPS





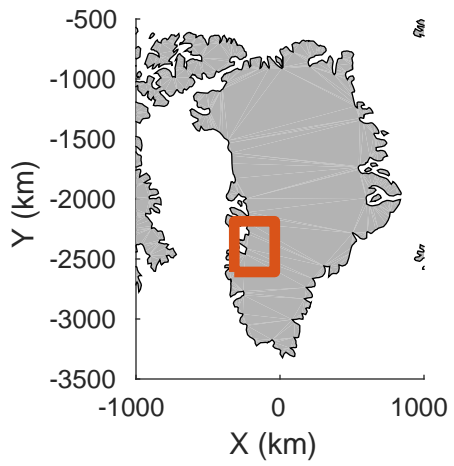


Thomas Jak-01
20190506_01_022
Polar Stereograph 70N/-45E

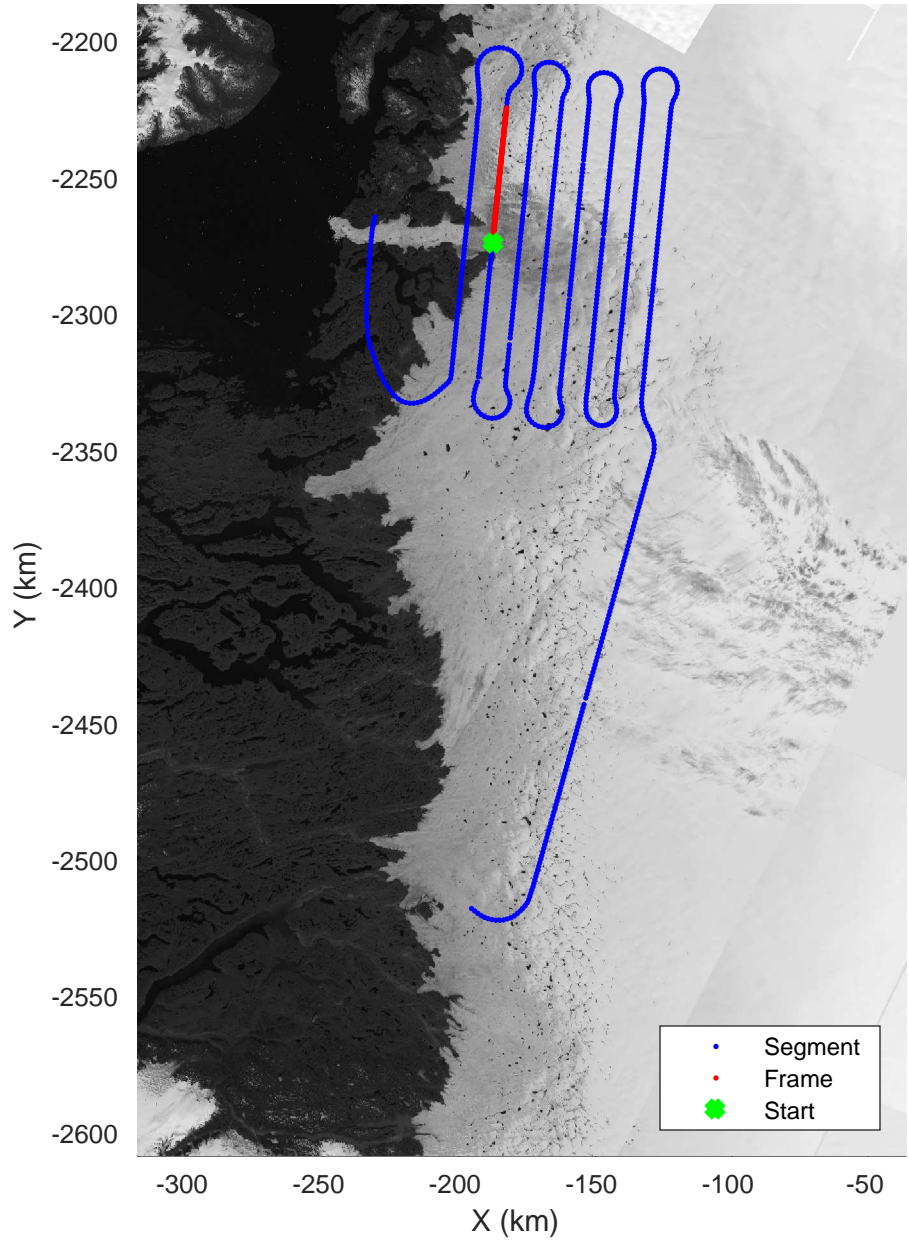


rds 2019_Greenland_P3: "Thomas Jak-01" 20190506_01_022: 13:25:18.8 to 13:31:36.7 GPS





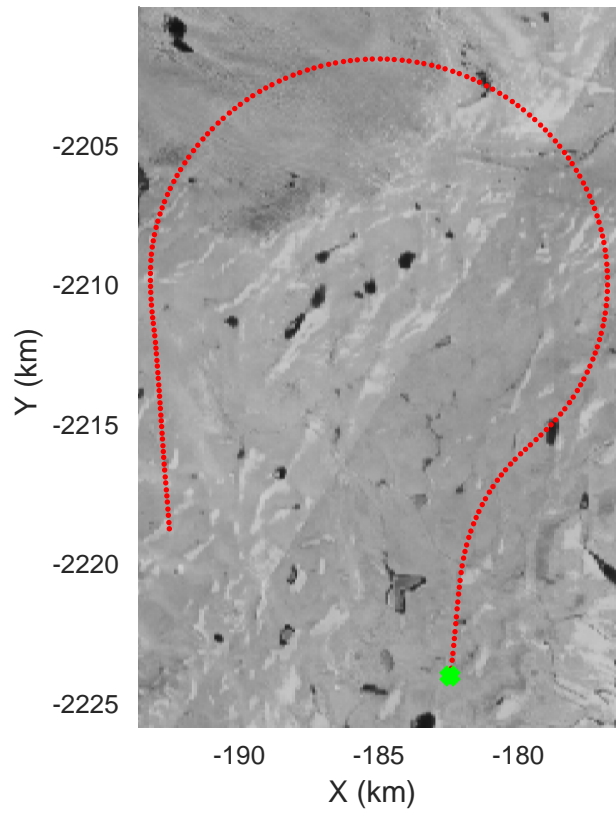
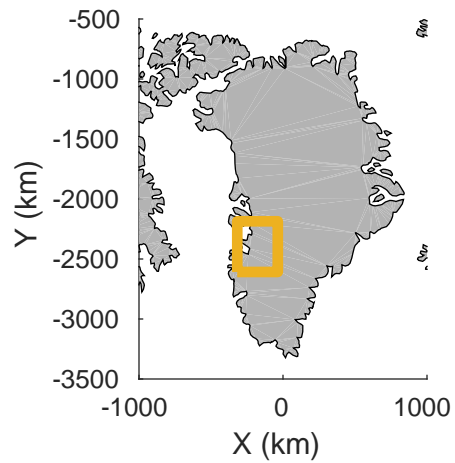


Thomas Jak-01
20190506_01_023
Polar Stereograph 70N/-45E





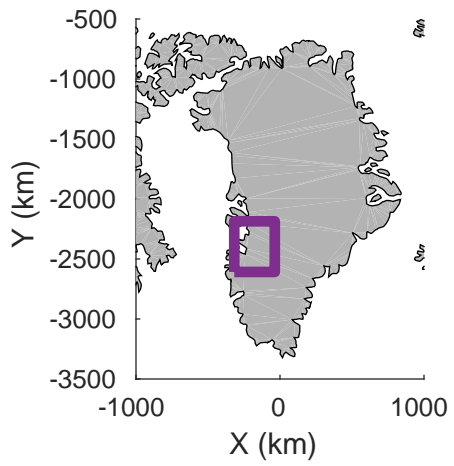
rds 2019_Greenland_P3: "Thomas Jak-01" 20190506_01_023: 13:31:37.0 to 13:37:50.9 GPS



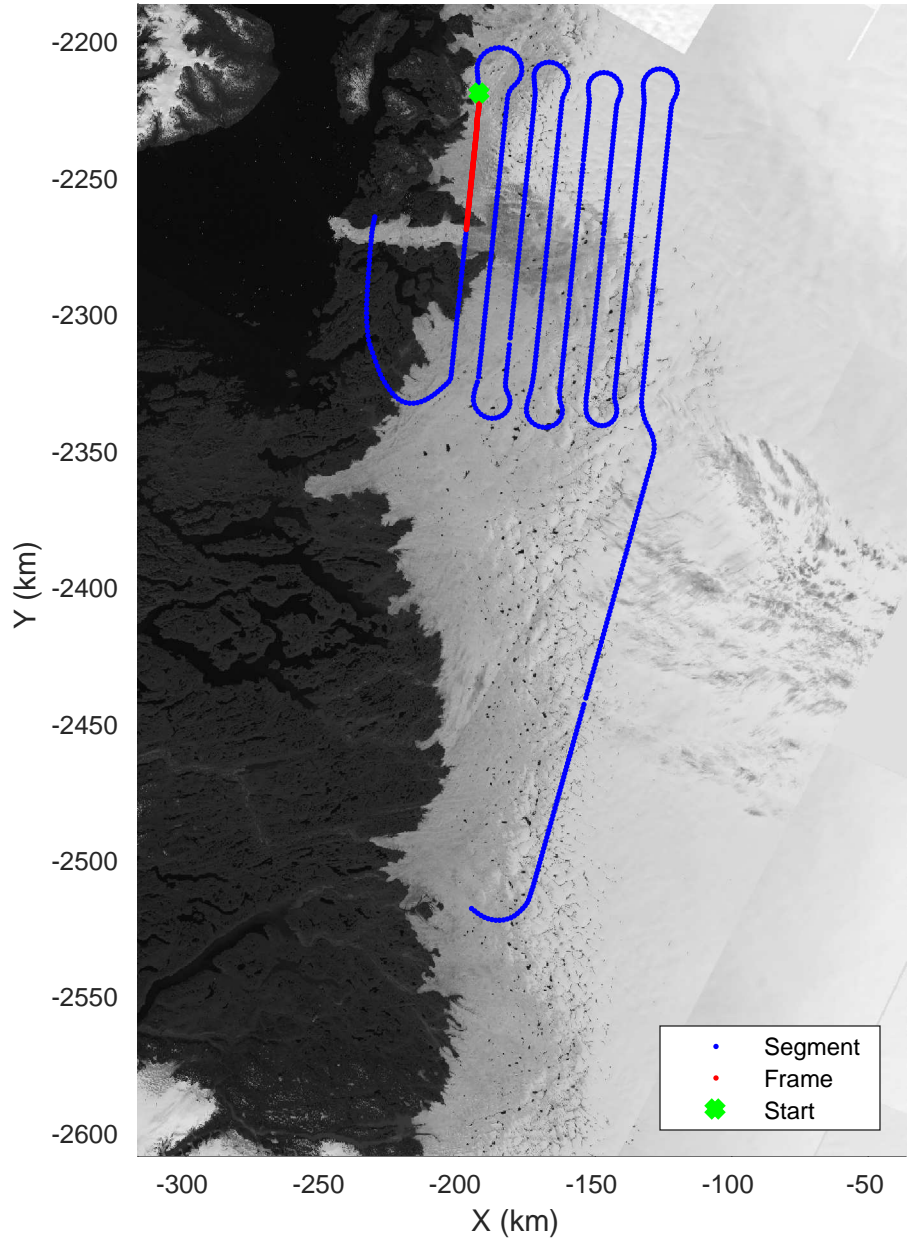


rds 2019_Greenland_P3: "Thomas Jak-01" 20190506_01_024: 13:37:51.2 to 13:43:52.7 GPS






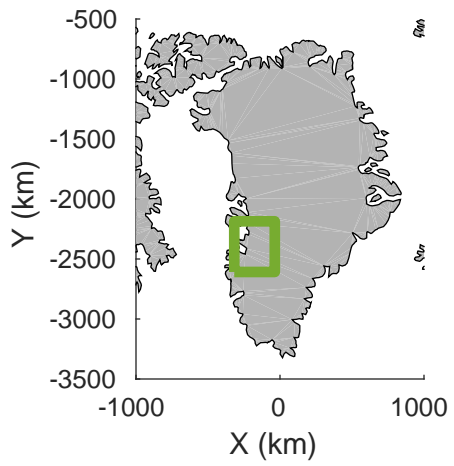


Thomas Jak-01
 20190506_01_025
 Polar Stereograph 70N/-45E




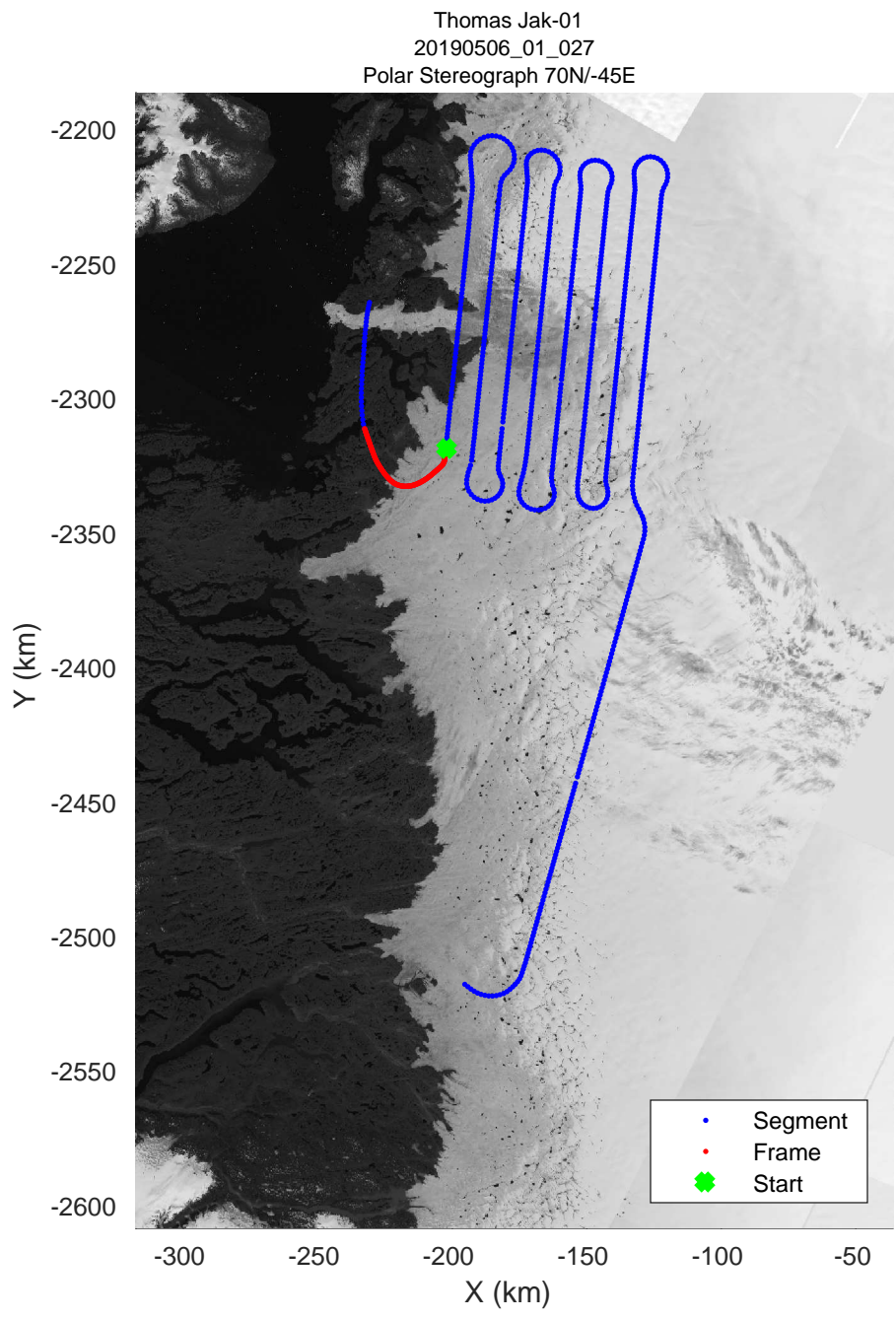

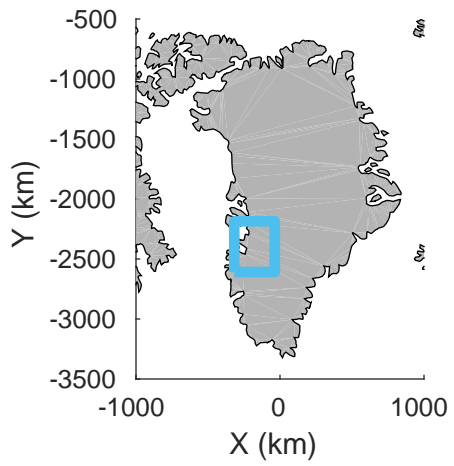
rds 2019_Greenland_P3: "Thomas Jak-01" 20190506_01_025: 13:43:53.0 to 13:50:12.3 GPS







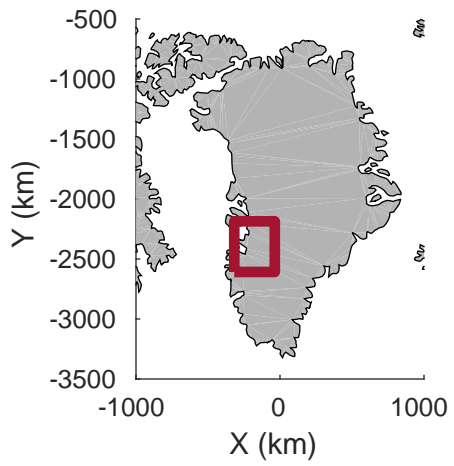
rds 2019_Greenland_P3: "Thomas Jak-01" 20190506_01_026: 13:50:12.6 to 13:56:26.0 GPS



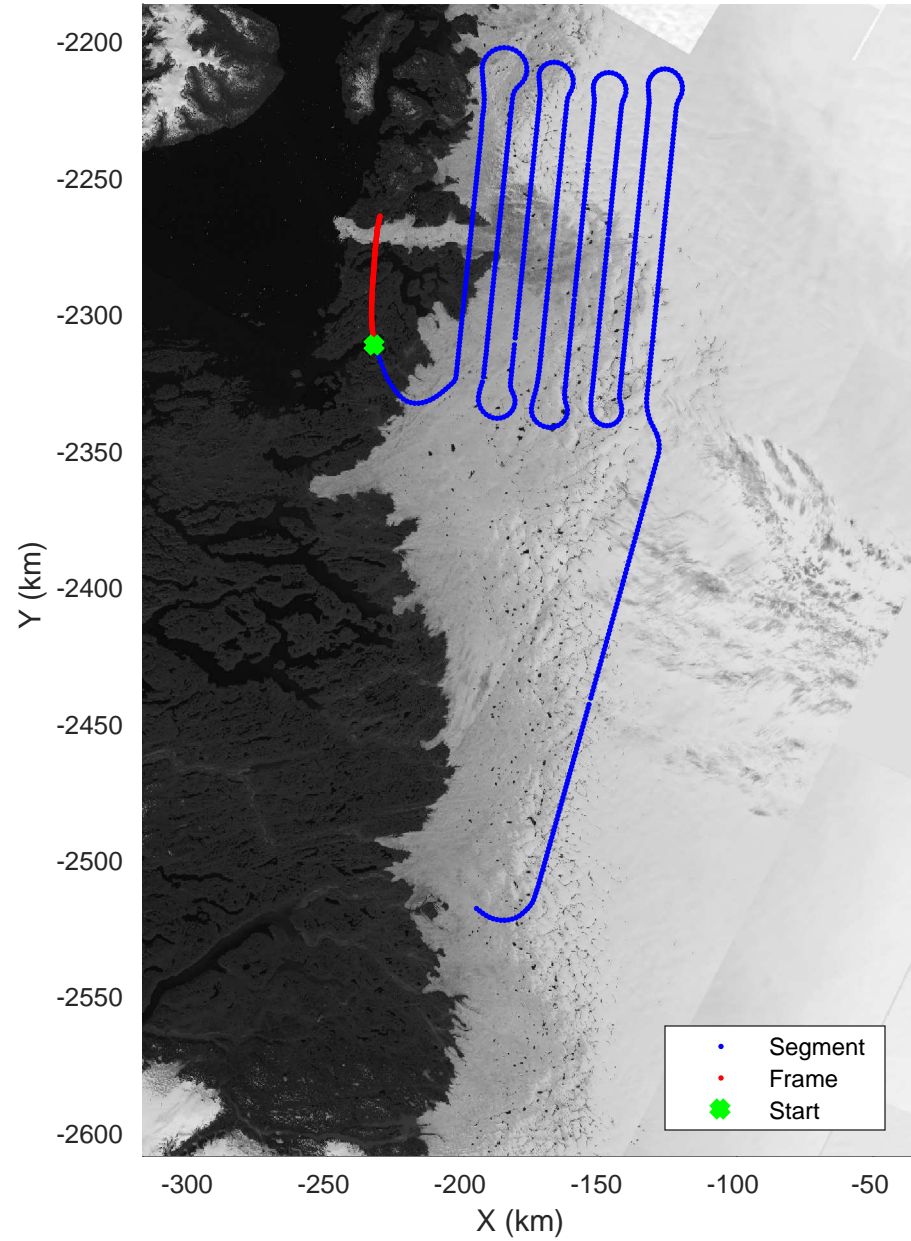


rds 2019_Greenland_P3: "Thomas Jak-01" 20190506_01_027: 13:56:26.3 to 14:02:15.6 GPS





Thomas Jak-01
 20190506_01_028
 Polar Stereograph 70N/-45E



rds 2019_Greenland_P3: "Thomas Jak-01" 20190506_01_028: 14:02:15.9 to 14:07:43.6 GPS

