
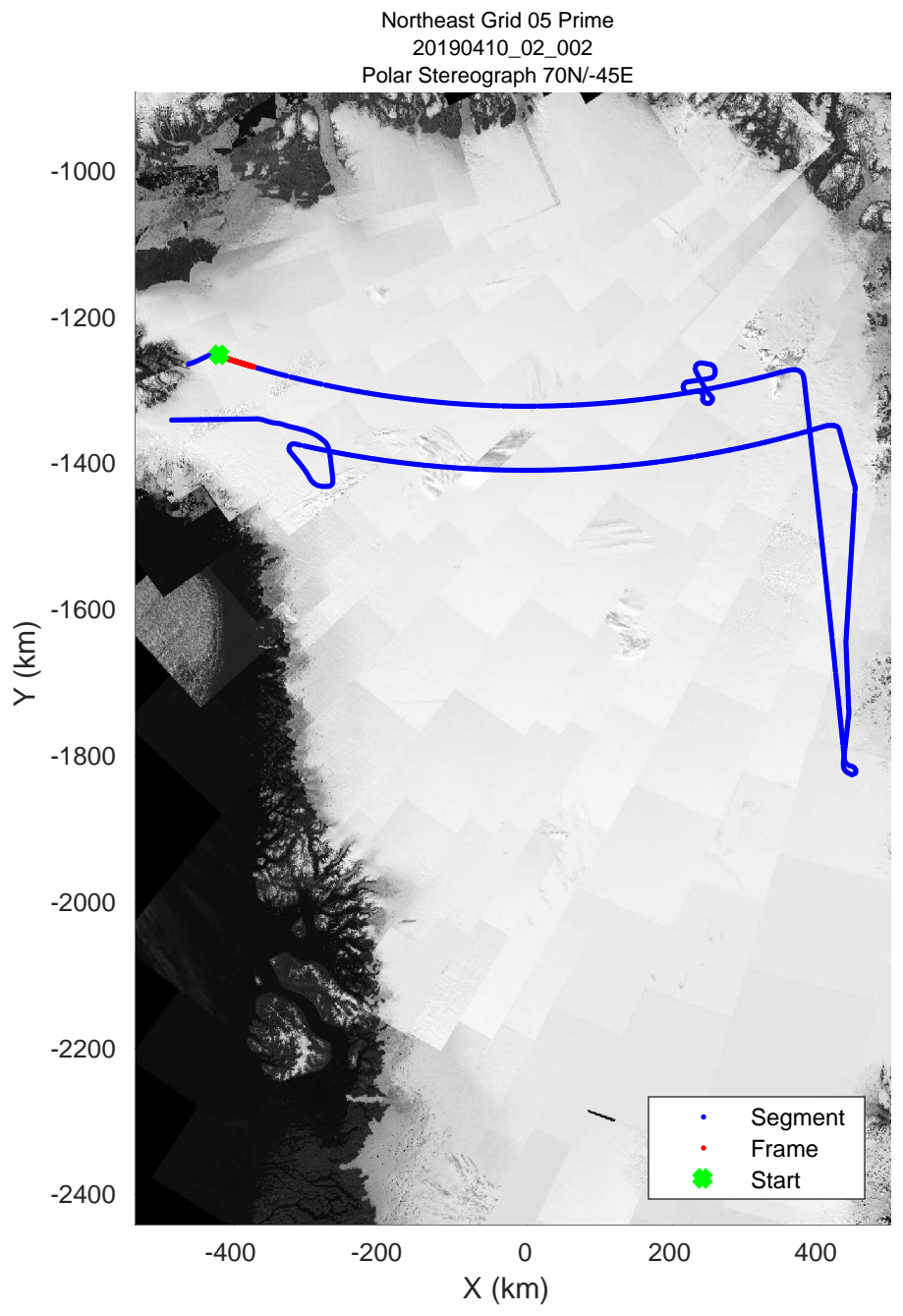
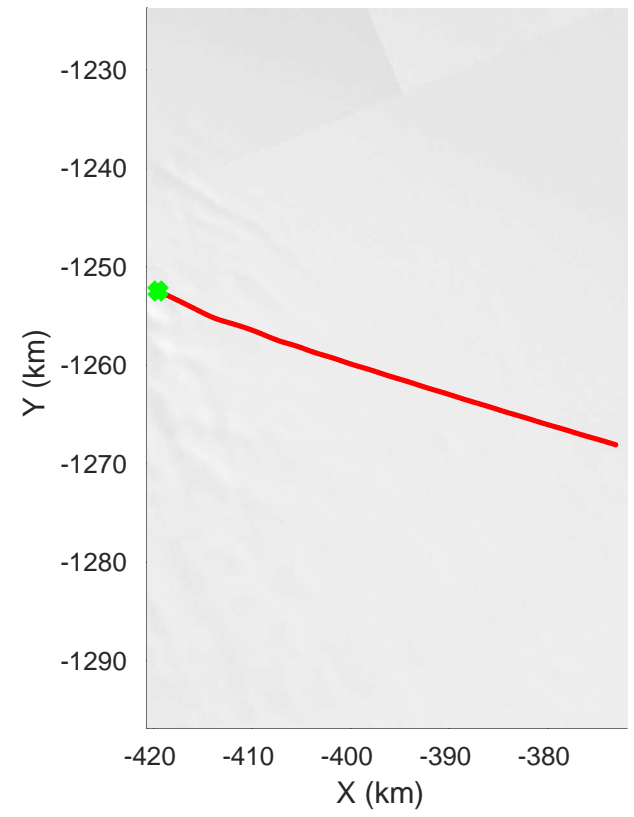
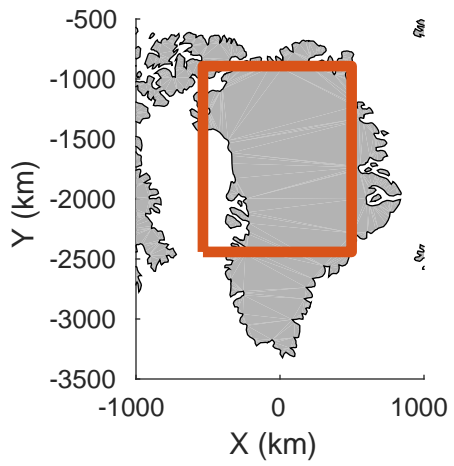



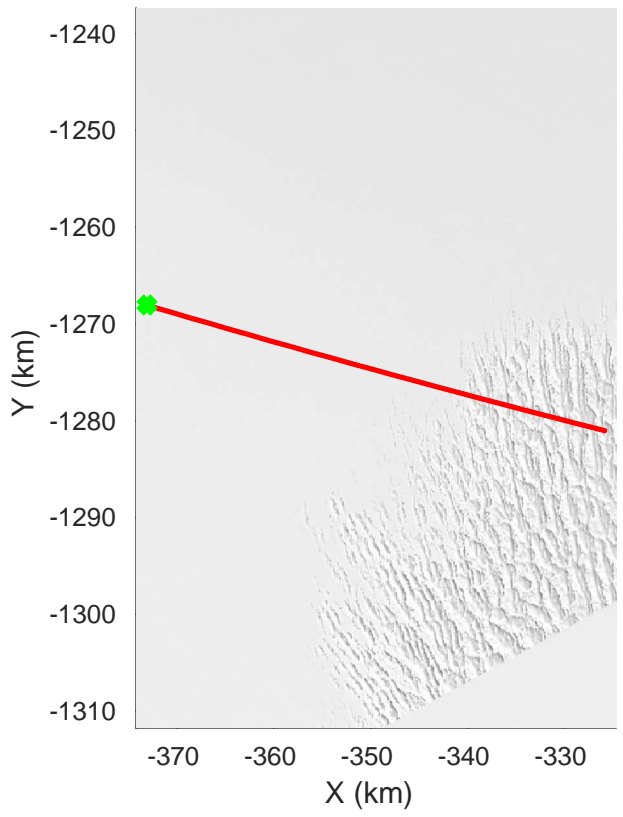
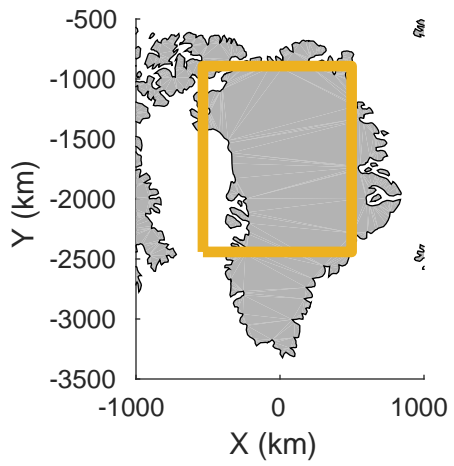
rds 2019_Greenland_P3: "Northeast Grid 05 Prime" 20190410_02_001: 11:16:15.3 to 11:22:17.0 GPS






rds 2019_Greenland_P3: "Northeast Grid 05 Prime" 20190410_02_002: 11:22:17.3 to 11:28:11.1 GPS




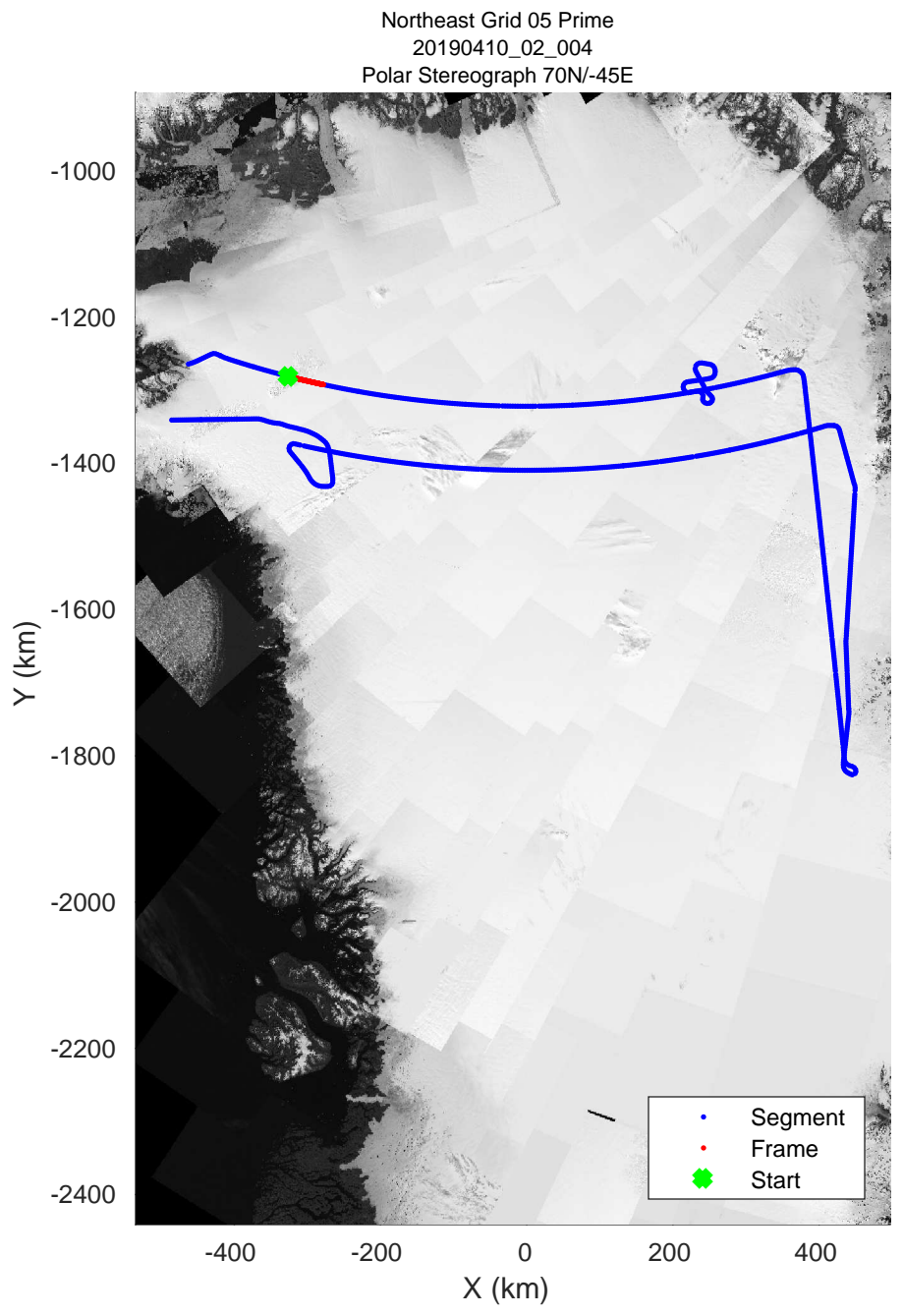
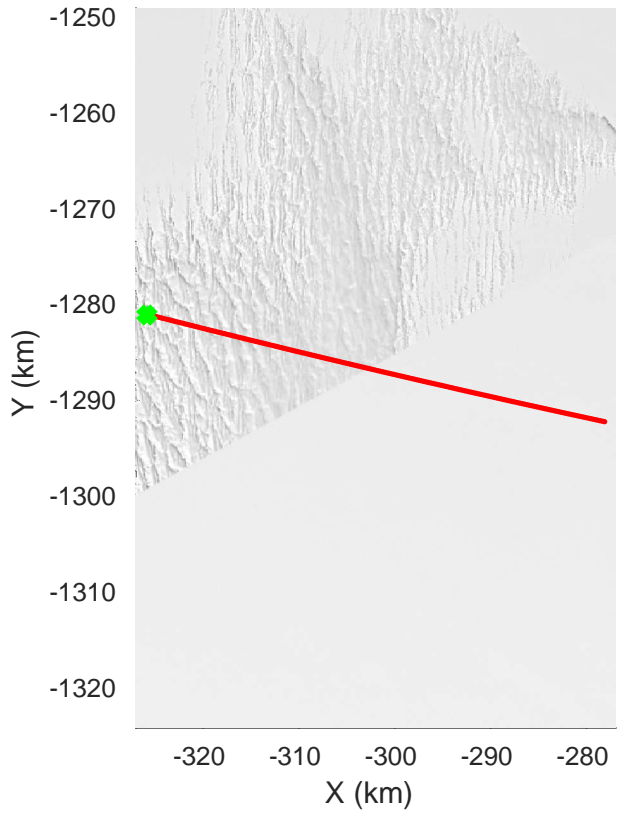
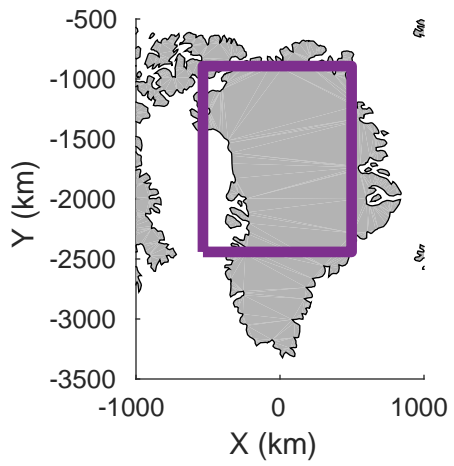


Northeast Grid 05 Prime
20190410_02_003
Polar Stereograph 70N/-45E




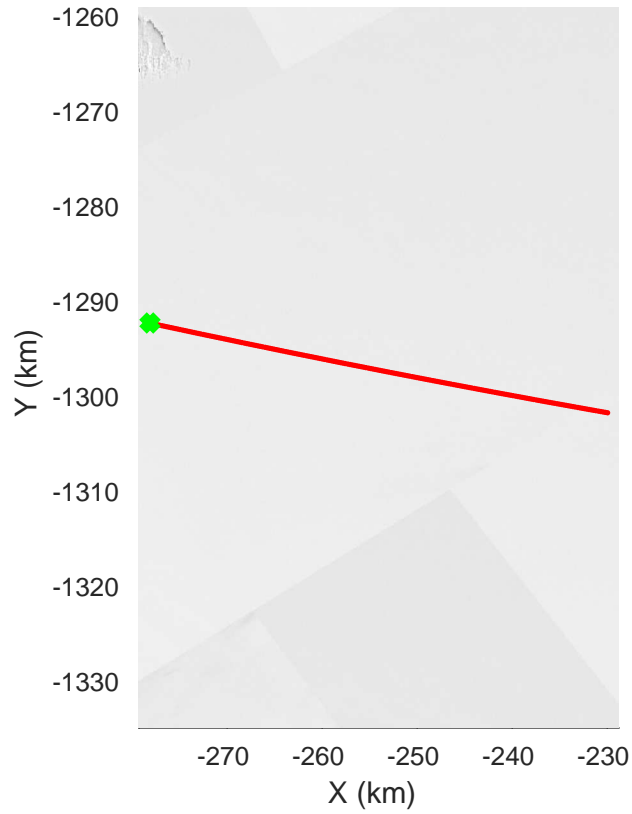
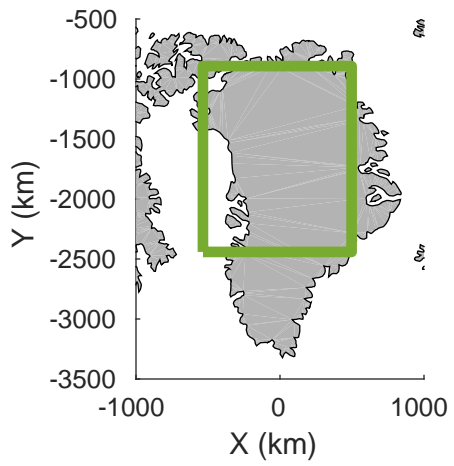
rds 2019_Greenland_P3: "Northeast Grid 05 Prime" 20190410_02_003: 11:28:11.4 to 11:33:55.3 GPS






rds 2019_Greenland_P3: "Northeast Grid 05 Prime" 20190410_02_004: 11:33:55.6 to 11:39:37.6 GPS




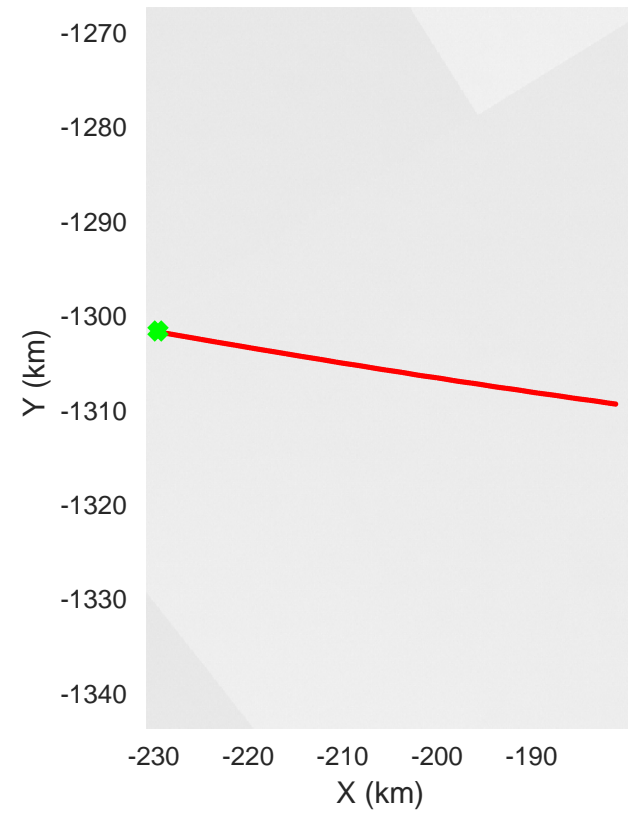
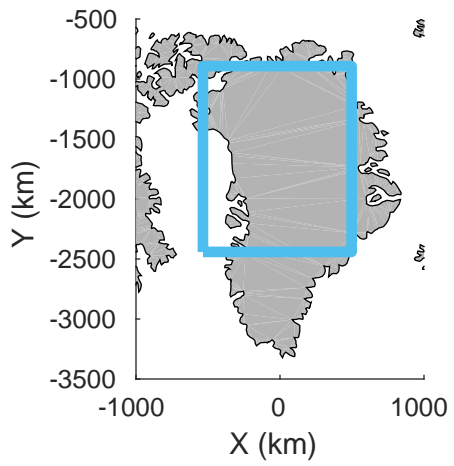


Northeast Grid 05 Prime
20190410_02_005
Polar Stereograph 70N/-45E




rds 2019_Greenland_P3: "Northeast Grid 05 Prime" 20190410_02_005: 11:39:37.8 to 11:45:22.3 GPS




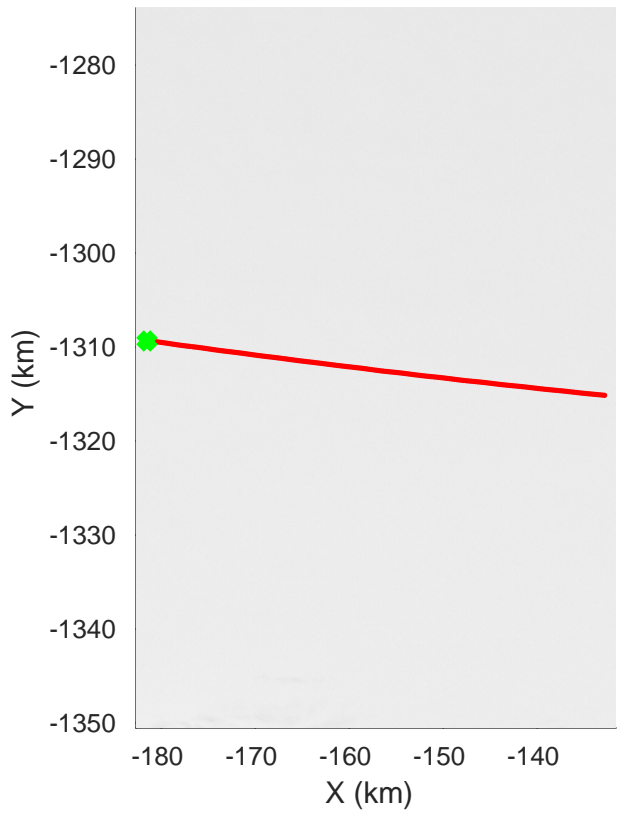
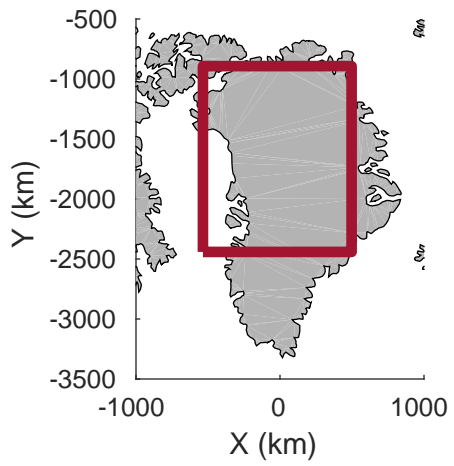


Northeast Grid 05 Prime
20190410_02_006
Polar Stereograph 70N/-45E

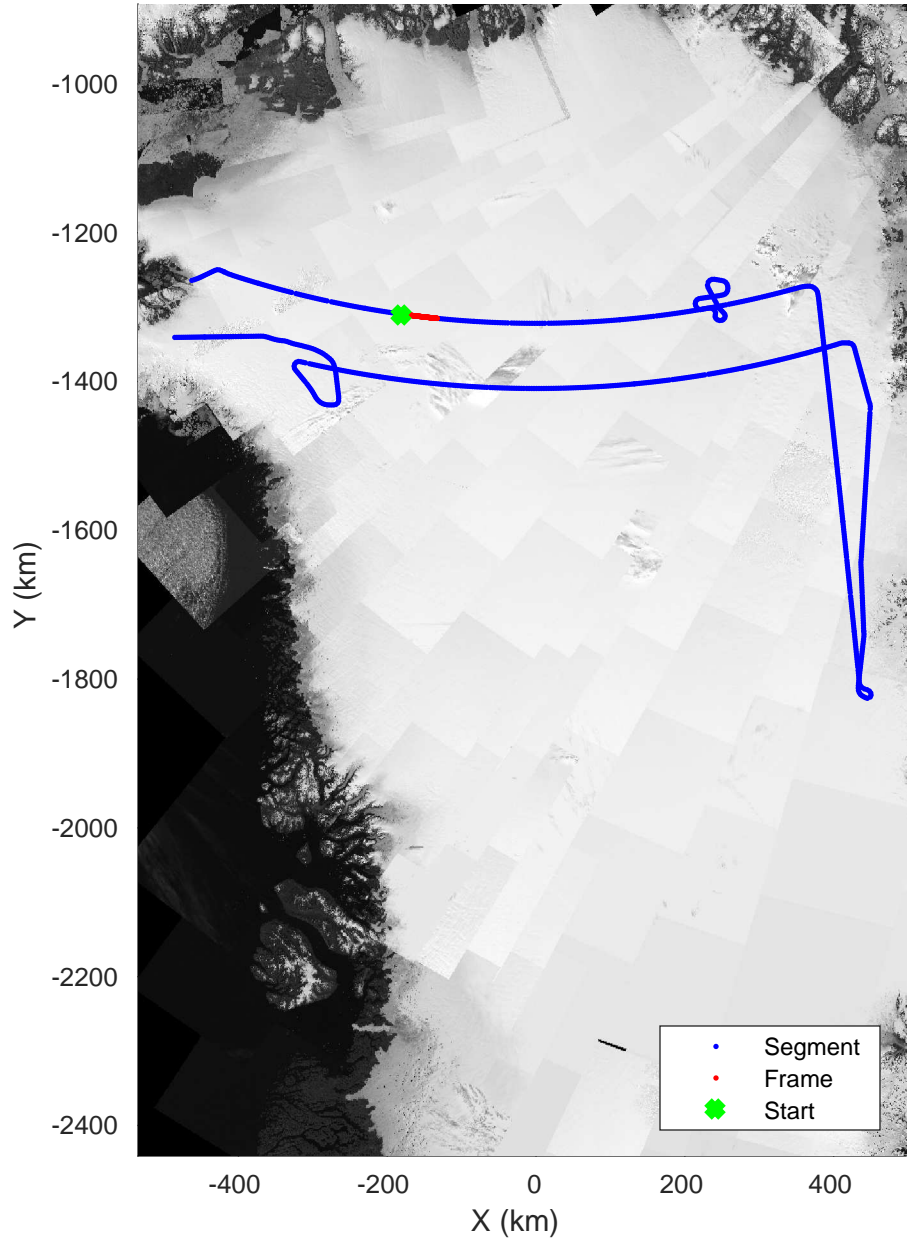


rds 2019_Greenland_P3: "Northeast Grid 05 Prime" 20190410_02_006: 11:45:22.6 to 11:51:08.5 GPS




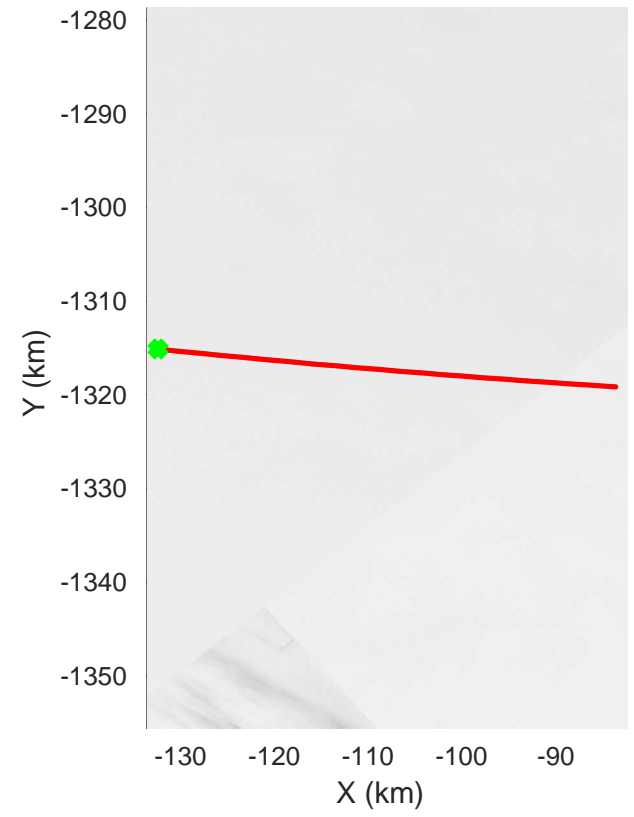
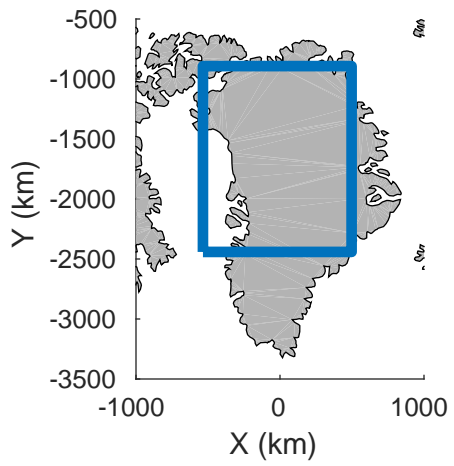


Northeast Grid 05 Prime
 20190410_02_007
 Polar Stereograph 70N/-45E

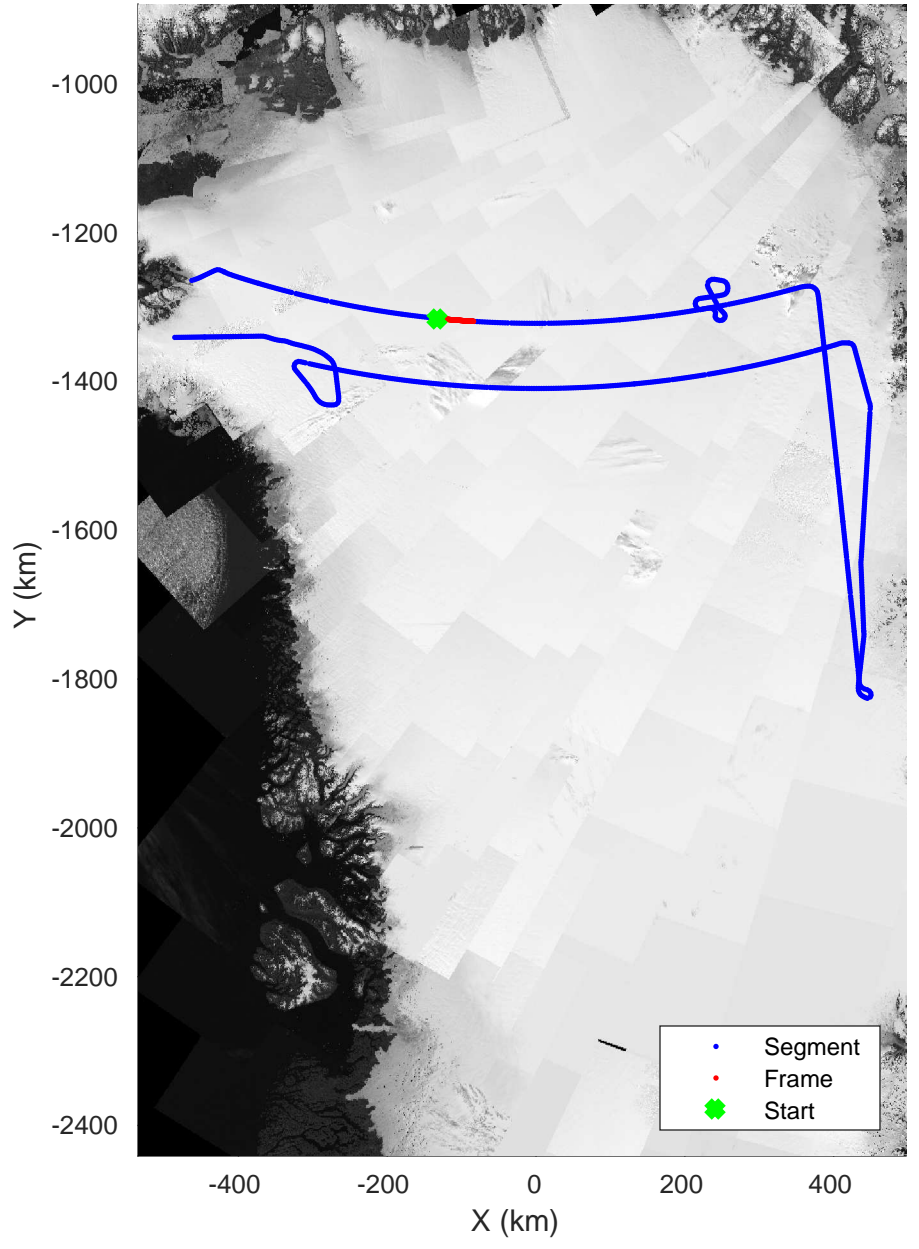


rds 2019_Greenland_P3: "Northeast Grid 05 Prime" 20190410_02_007: 11:51:08.8 to 11:56:48.5 GPS




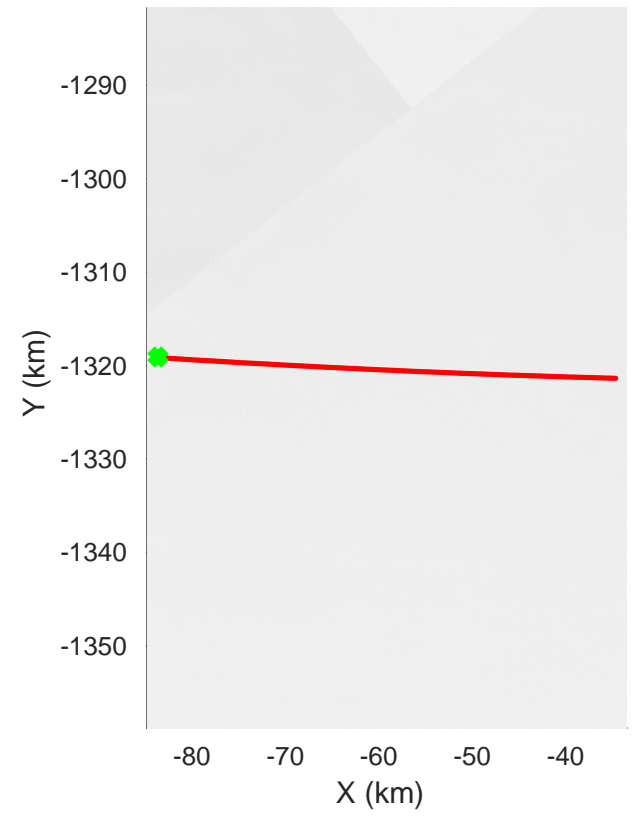
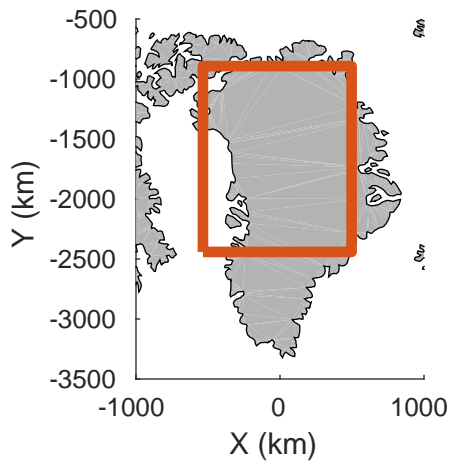


Northeast Grid 05 Prime
20190410_02_008
Polar Stereograph 70N/-45E

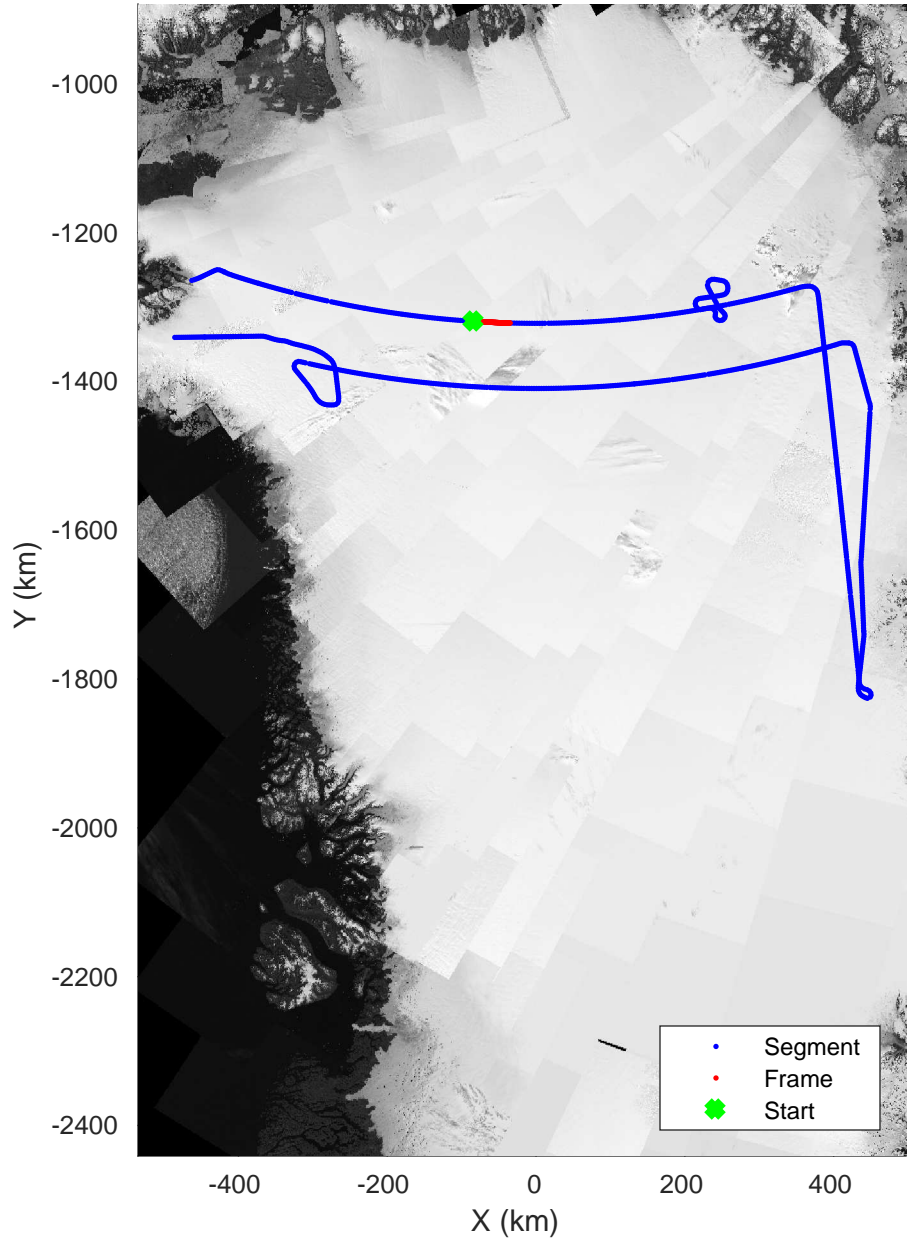


rds 2019_Greenland_P3: "Northeast Grid 05 Prime" 20190410_02_008: 11:56:48.8 to 12:02:17.4 GPS




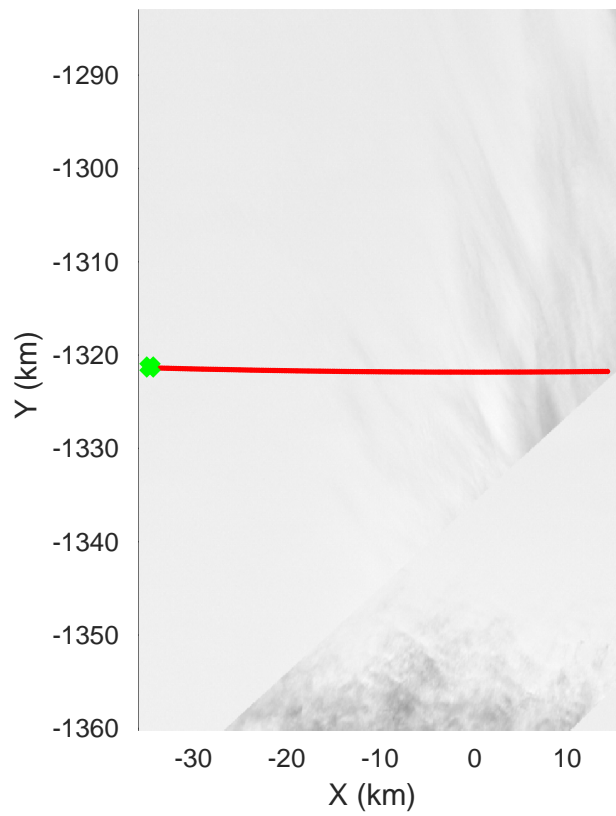
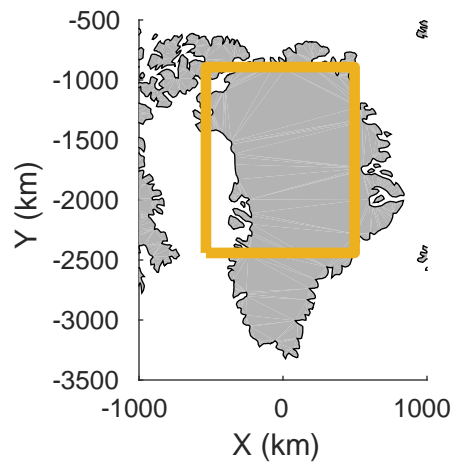


Northeast Grid 05 Prime
20190410_02_009
Polar Stereograph 70N/-45E

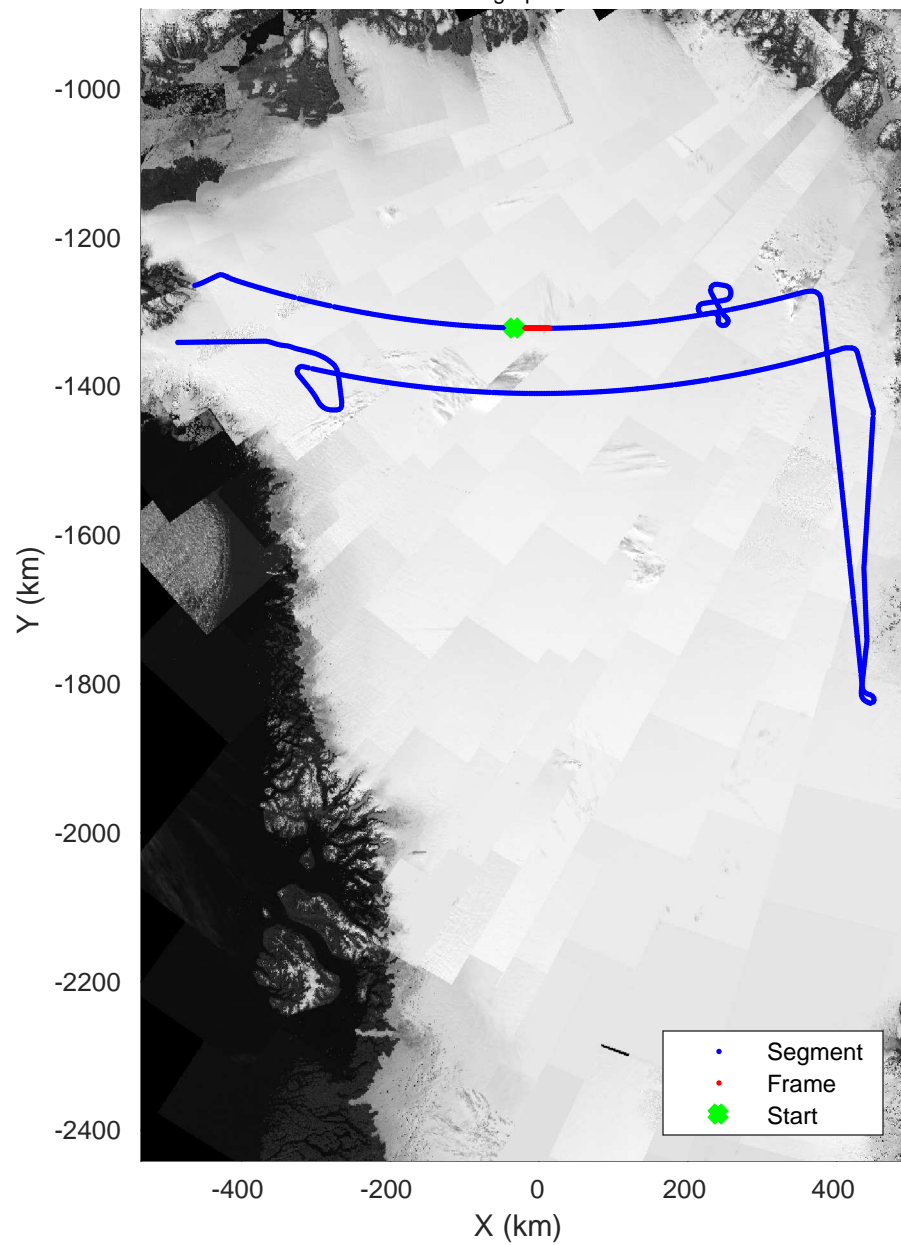


rds 2019_Greenland_P3: "Northeast Grid 05 Prime" 20190410_02_009: 12:02:17.7 to 12:07:44.6 GPS




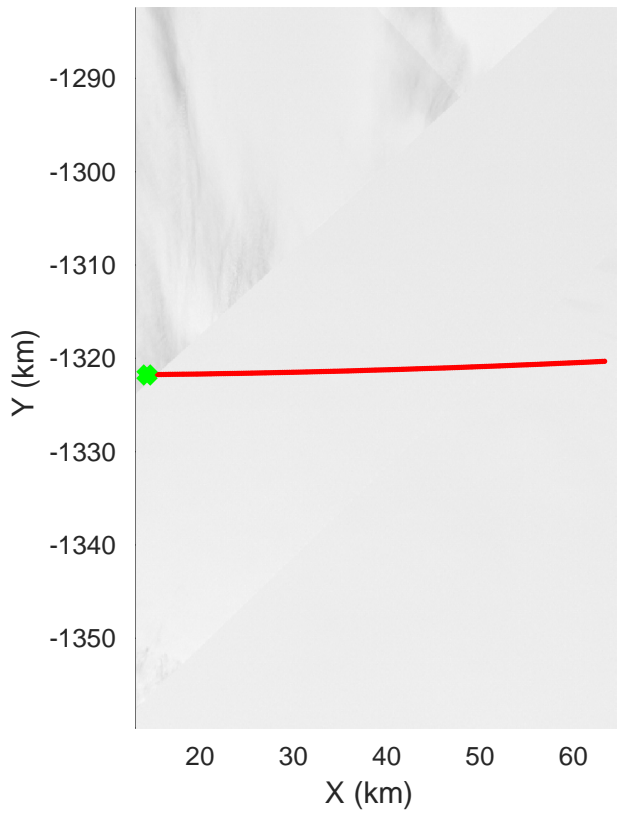
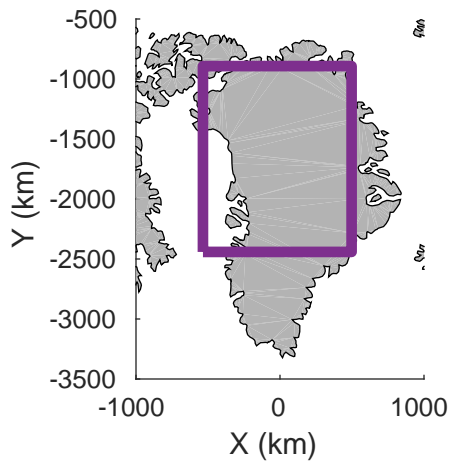


Northeast Grid 05 Prime
 20190410_02_010
 Polar Stereograph 70N/-45E

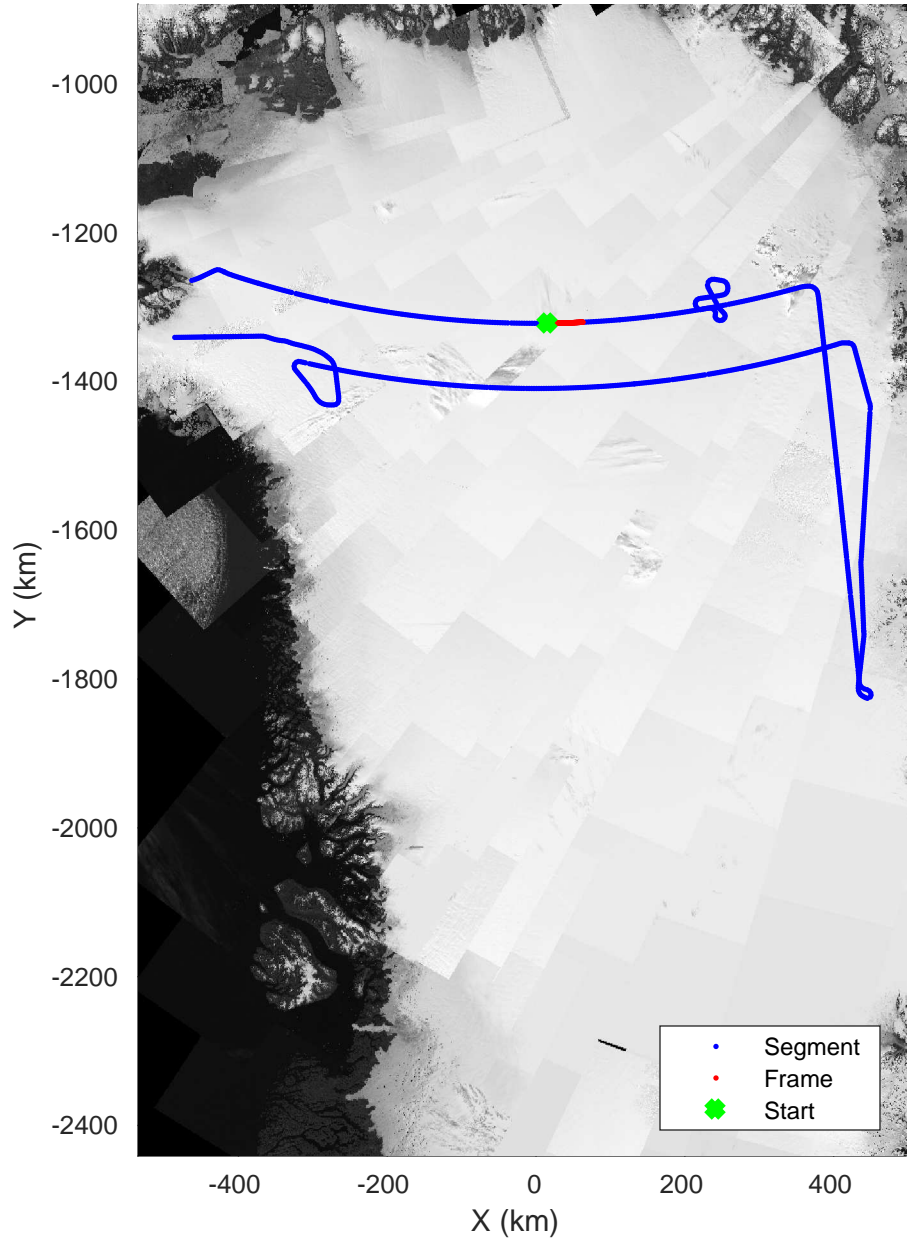


rds 2019_Greenland_P3: "Northeast Grid 05 Prime" 20190410_02_010: 12:07:44.9 to 12:13:12.1 GPS




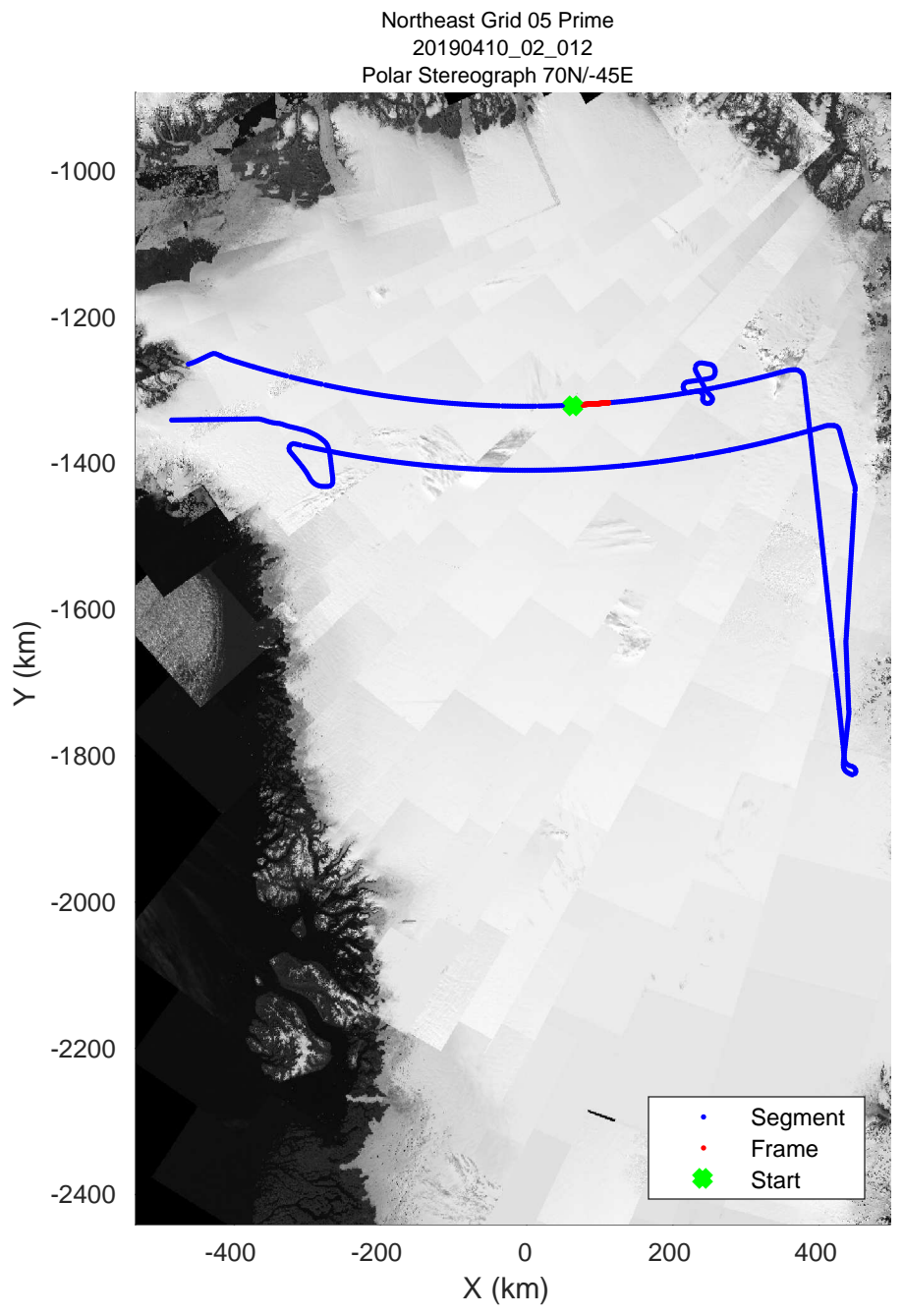
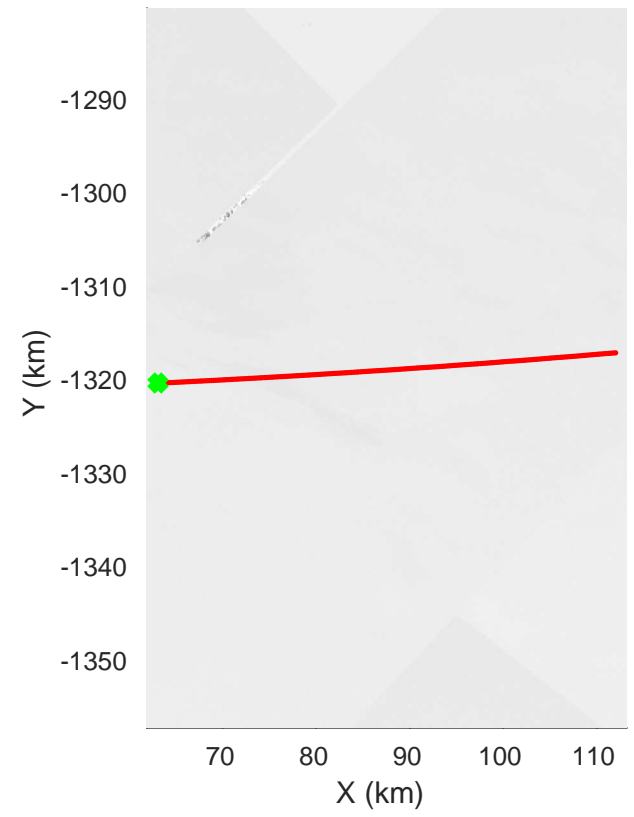
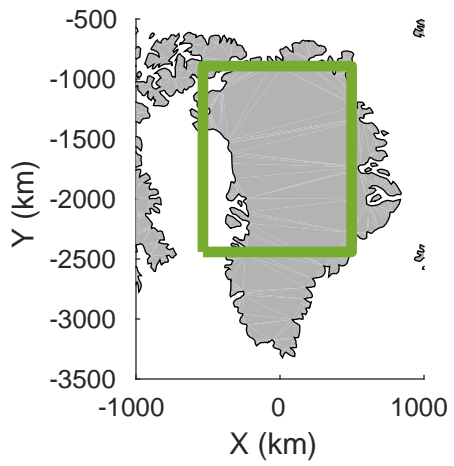


Northeast Grid 05 Prime
20190410_02_011
Polar Stereograph 70N/-45E




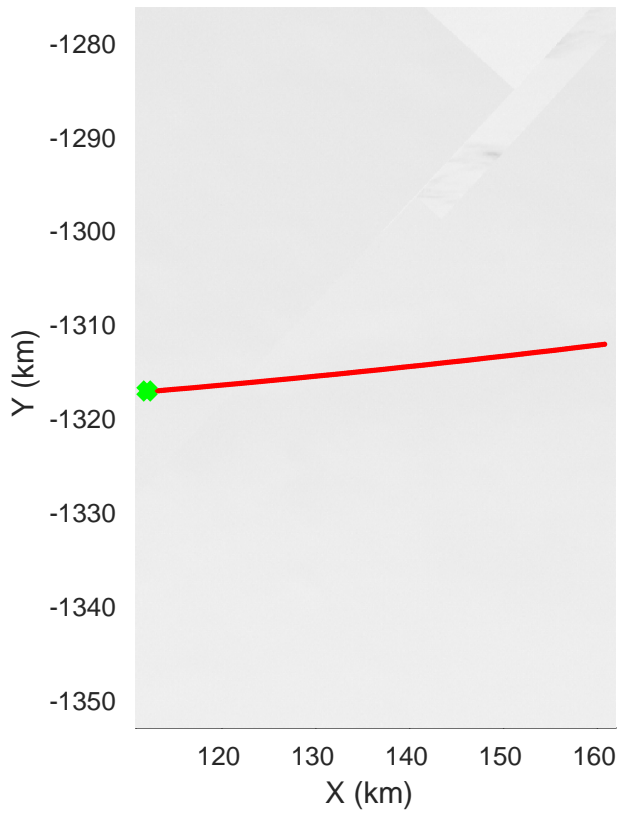
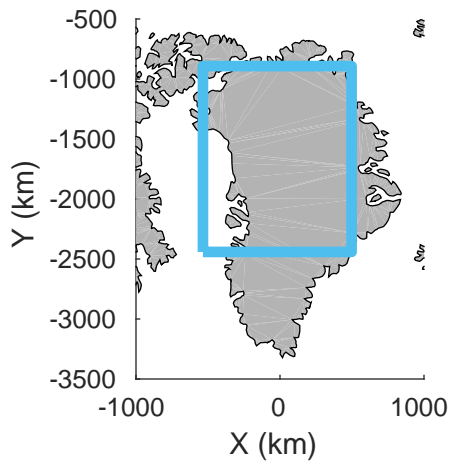
rds 2019_Greenland_P3: "Northeast Grid 05 Prime" 20190410_02_011: 12:13:12.4 to 12:18:41.3 GPS



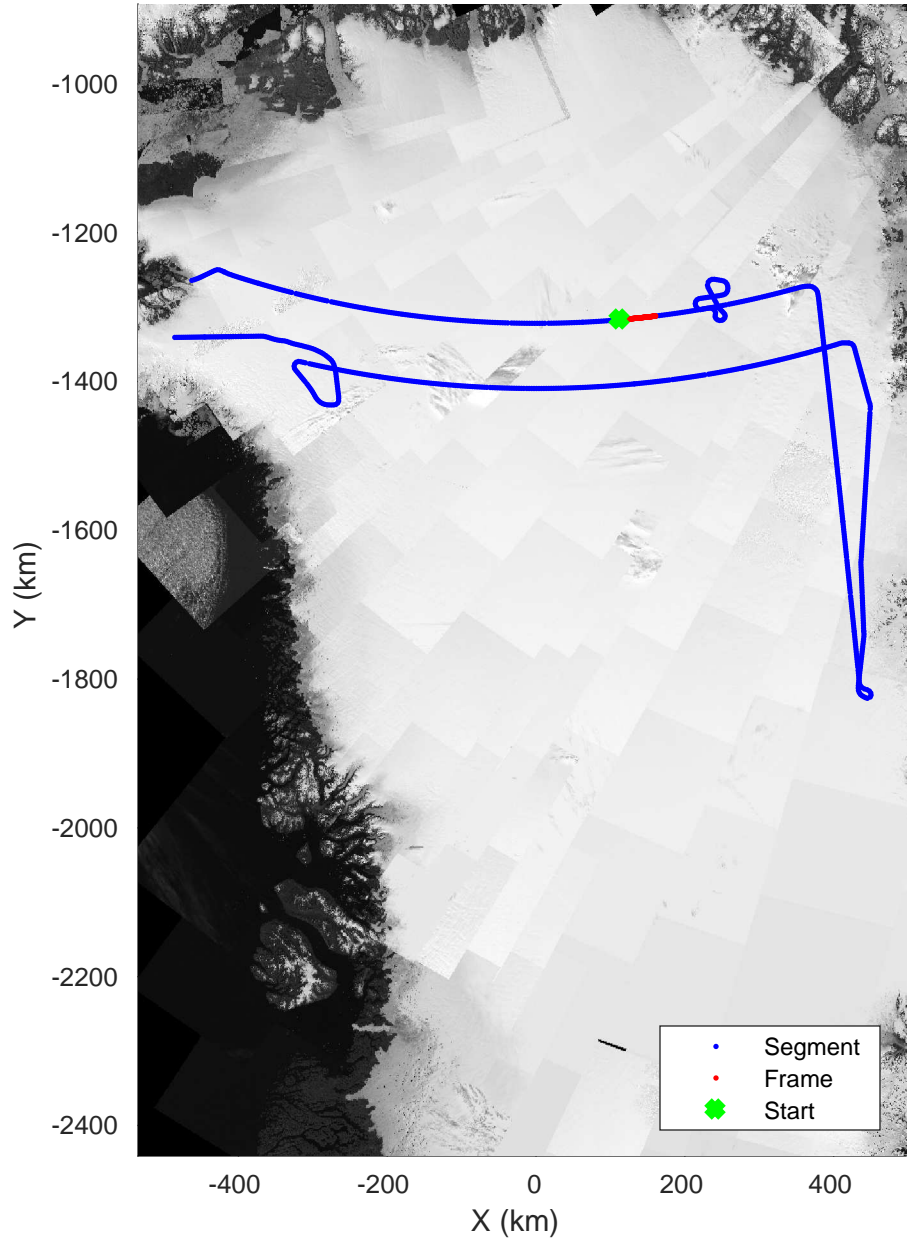


rds 2019_Greenland_P3: "Northeast Grid 05 Prime" 20190410_02_012: 12:18:41.5 to 12:24:09.0 GPS




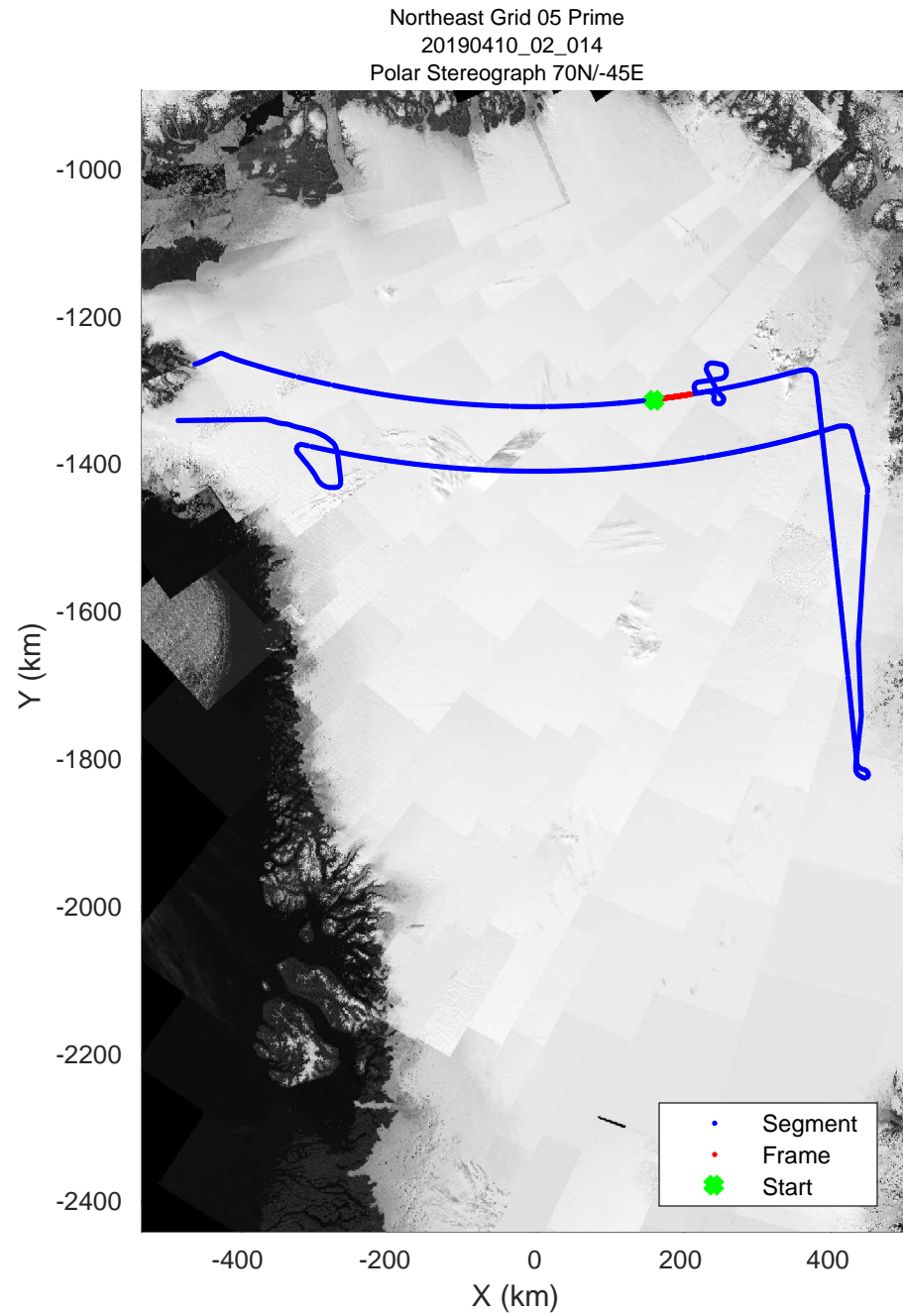
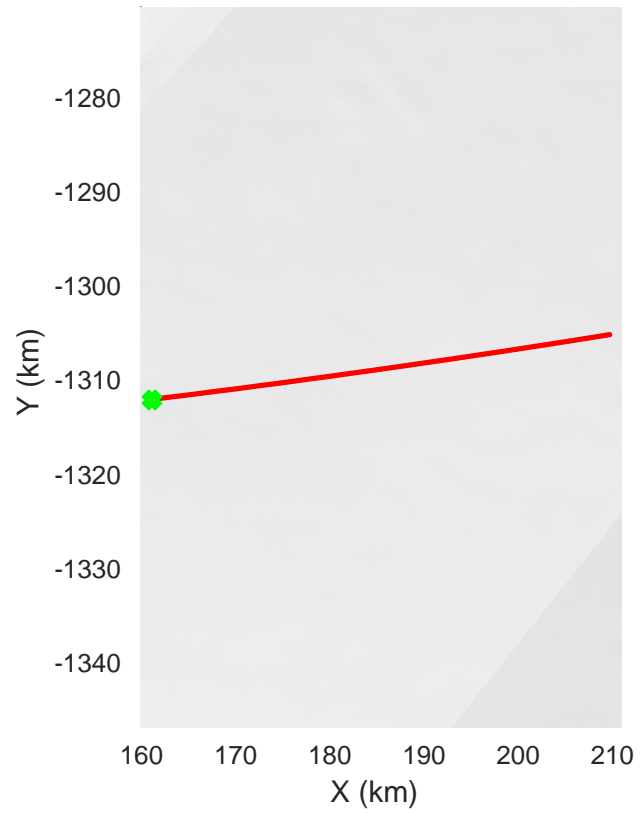
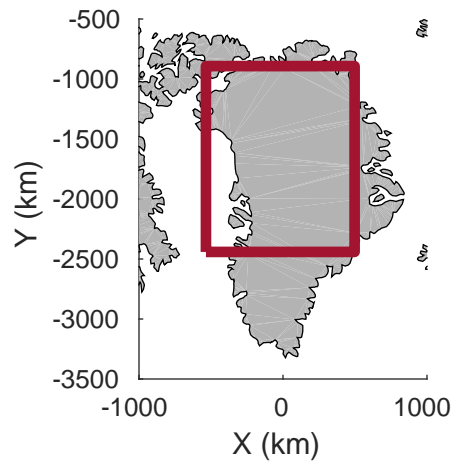


Northeast Grid 05 Prime
 20190410_02_013
 Polar Stereograph 70N/-45E




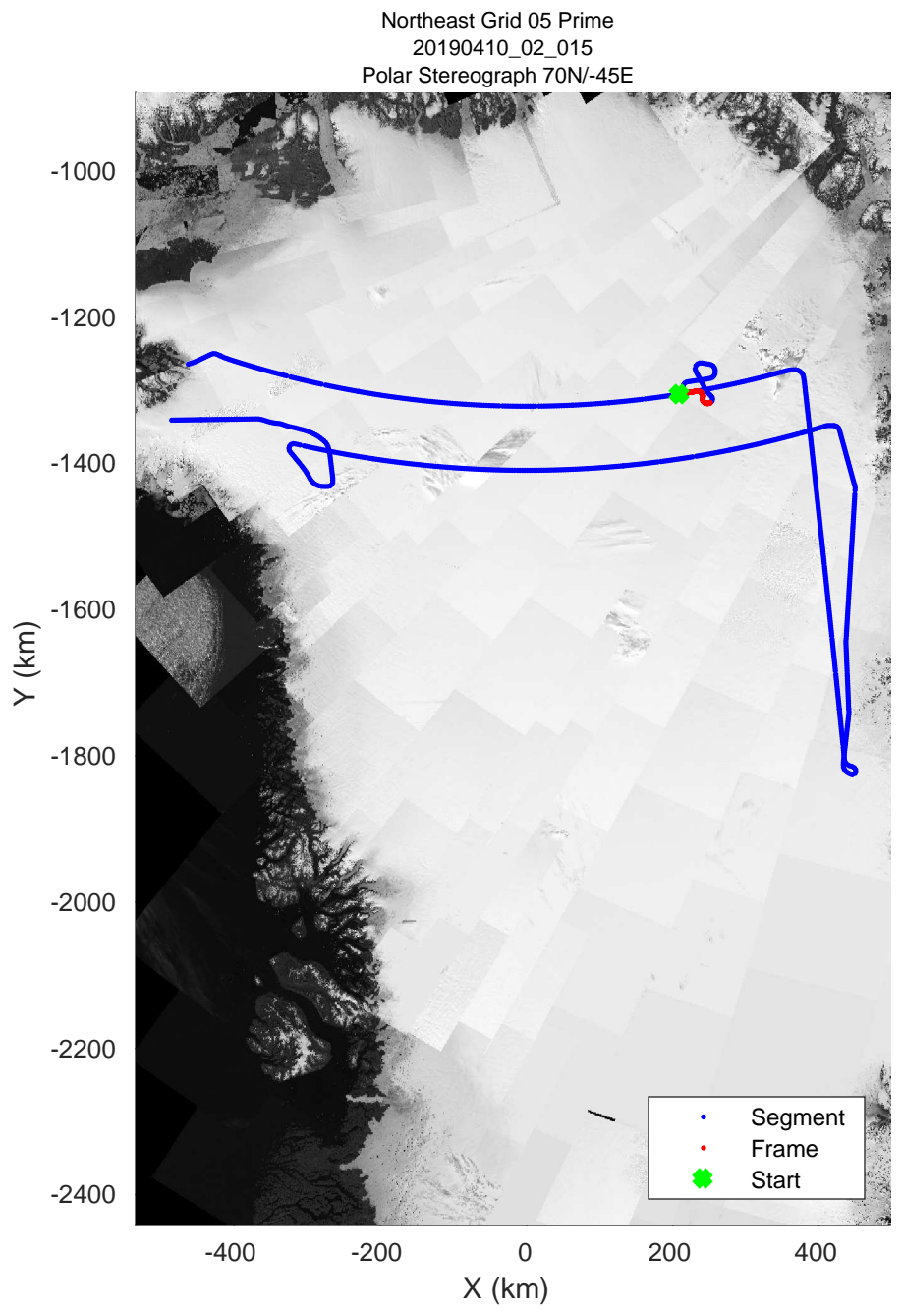
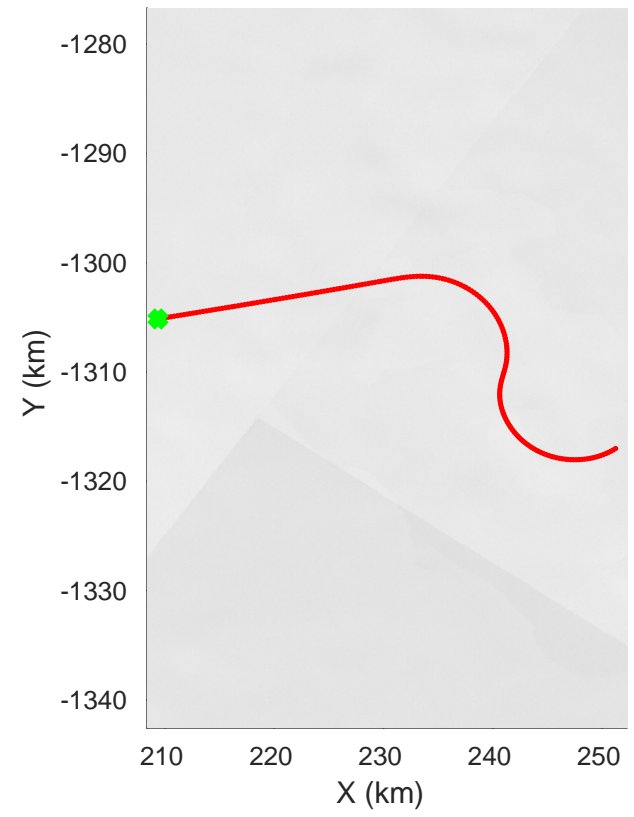
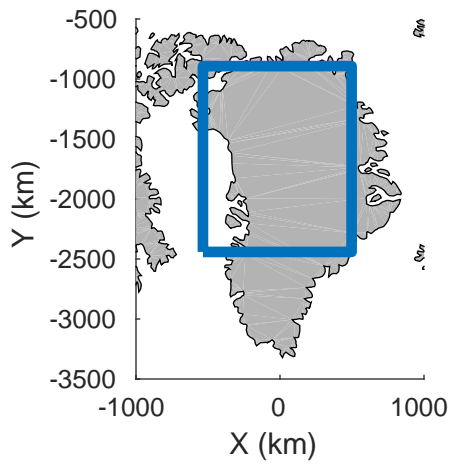
rds 2019_Greenland_P3: "Northeast Grid 05 Prime" 20190410_02_013: 12:24:09.3 to 12:29:35.7 GPS






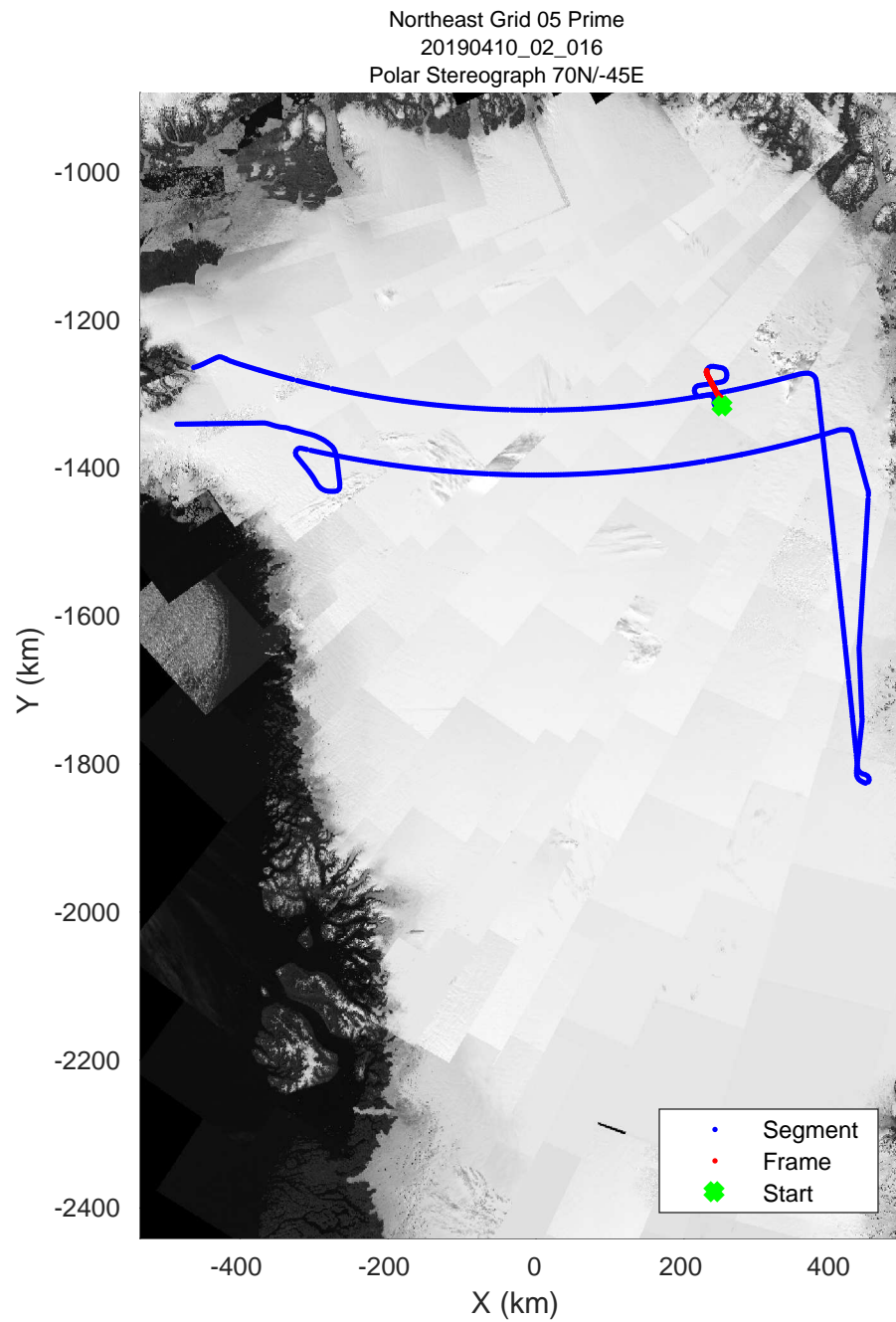
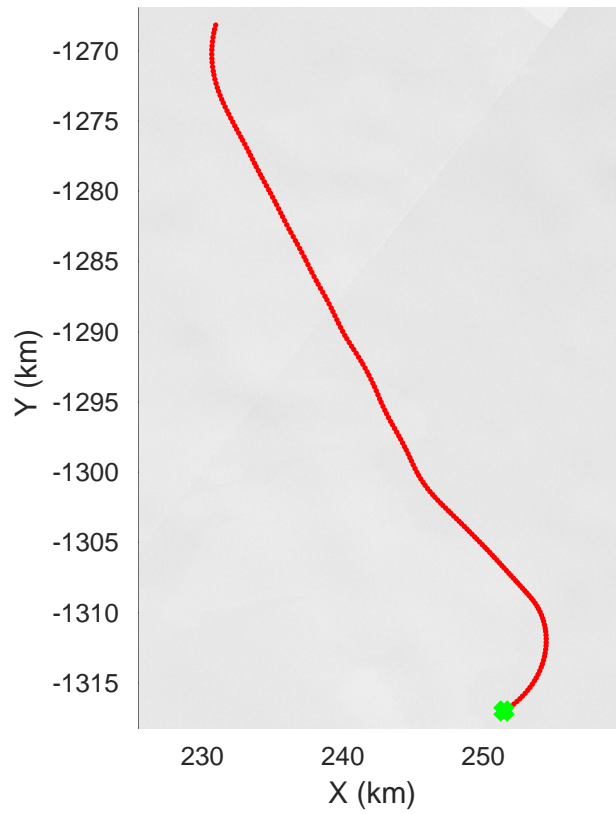
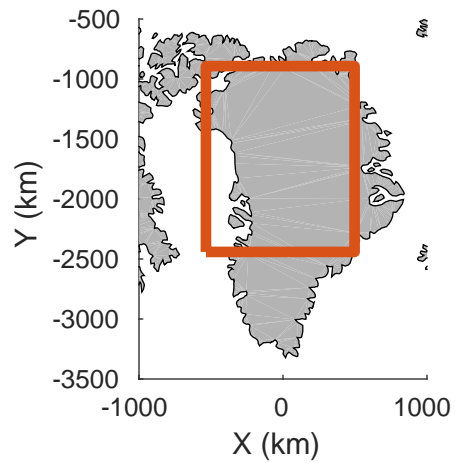
rds 2019_Greenland_P3: "Northeast Grid 05 Prime" 20190410_02_014: 12:29:36.0 to 12:34:59.5 GPS






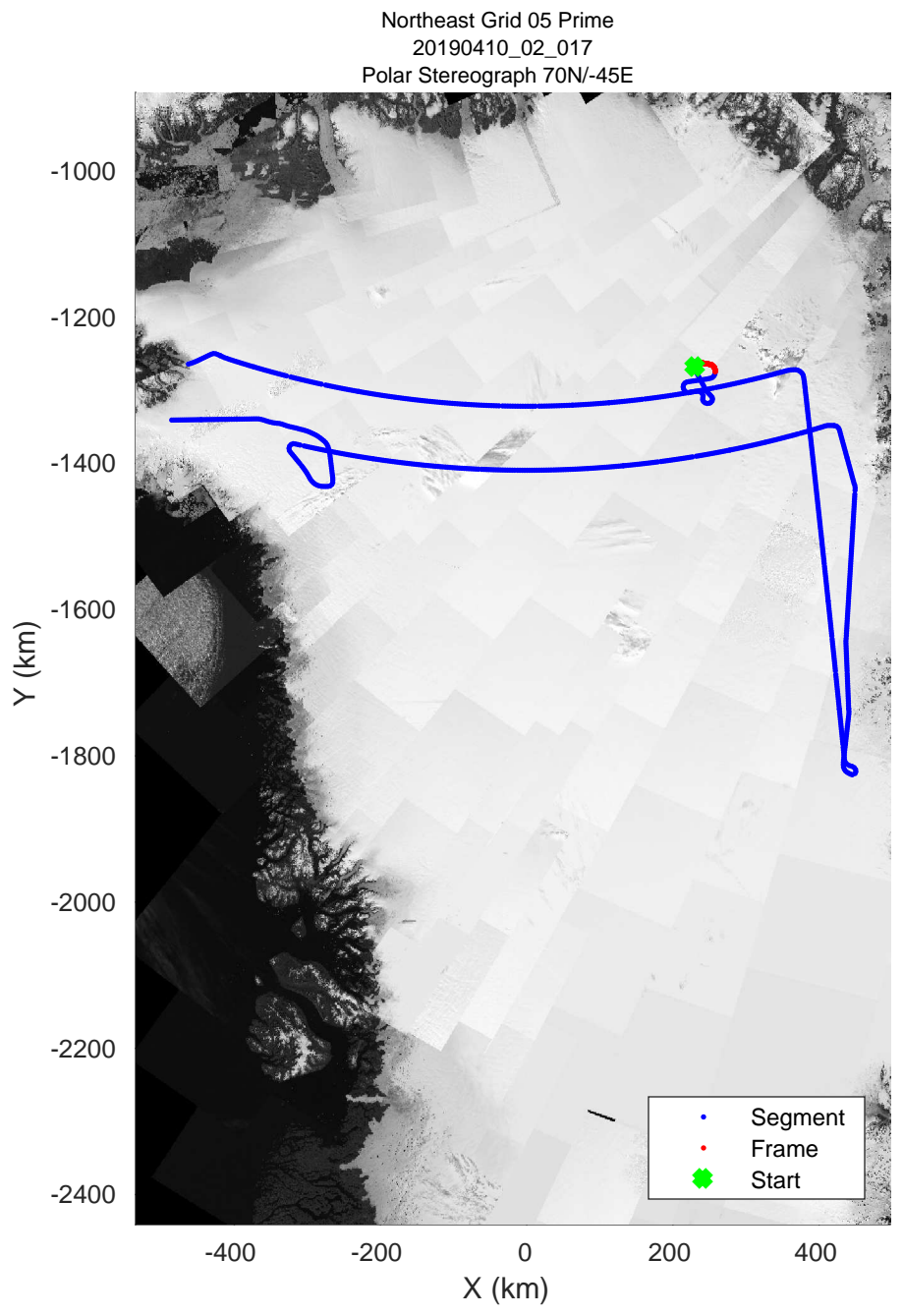
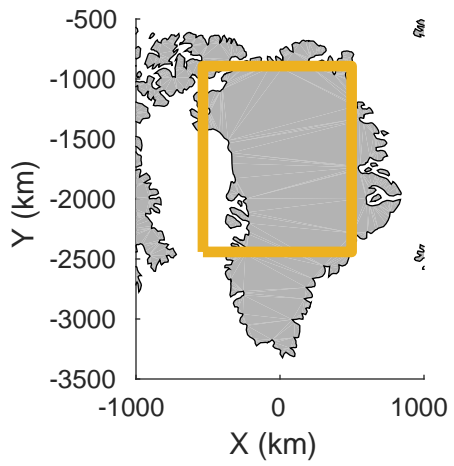
rds 2019_Greenland_P3: "Northeast Grid 05 Prime" 20190410_02_015: 12:34:59.8 to 12:41:25.9 GPS






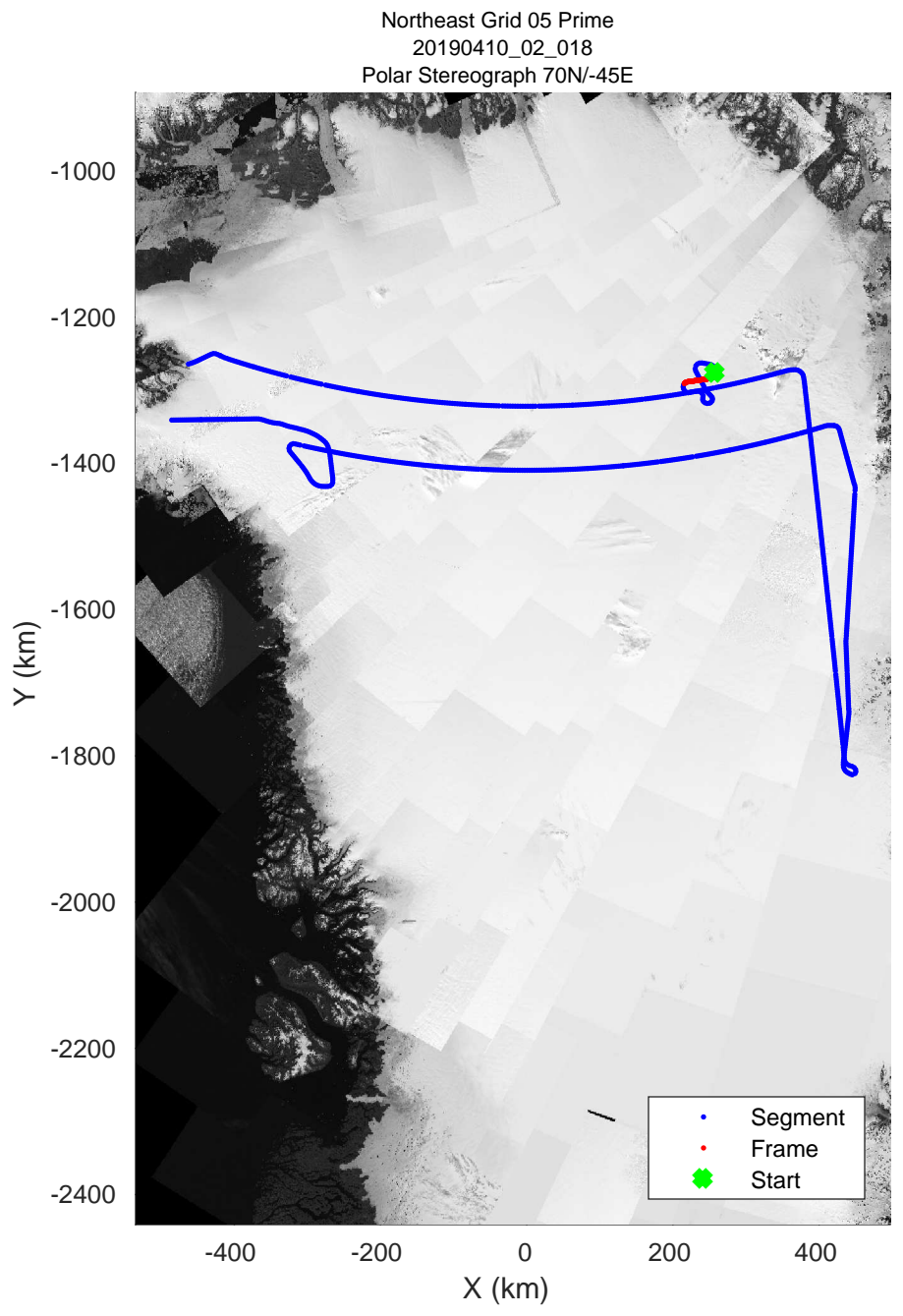
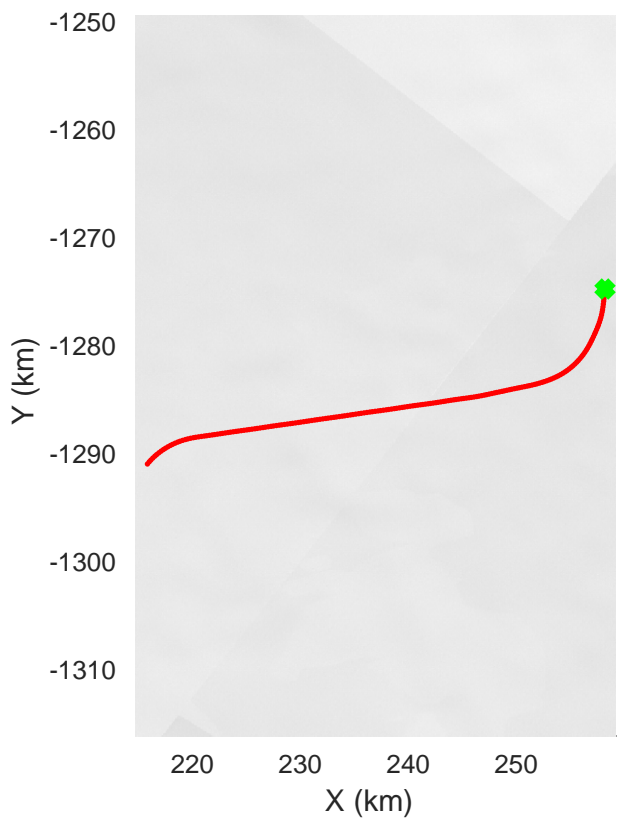
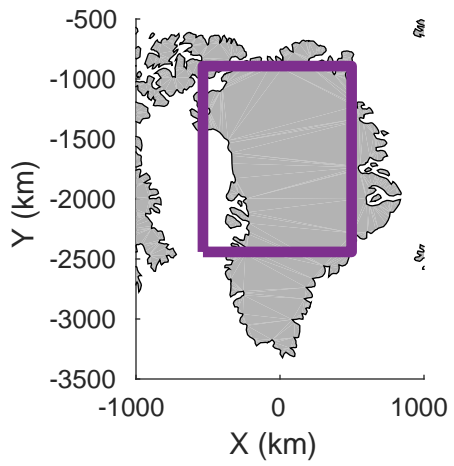
rds 2019_Greenland_P3: "Northeast Grid 05 Prime" 20190410_02_016: 12:41:26.2 to 12:48:40.5 GPS






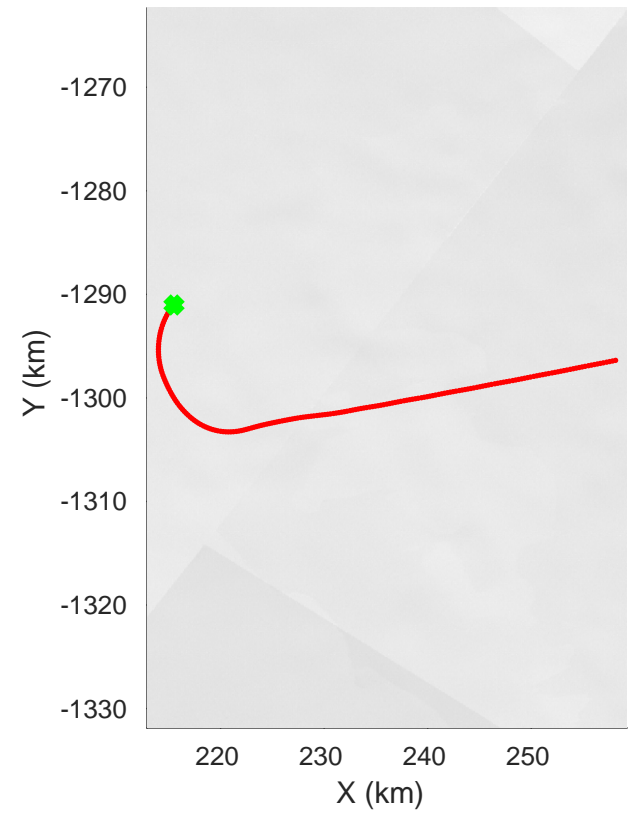
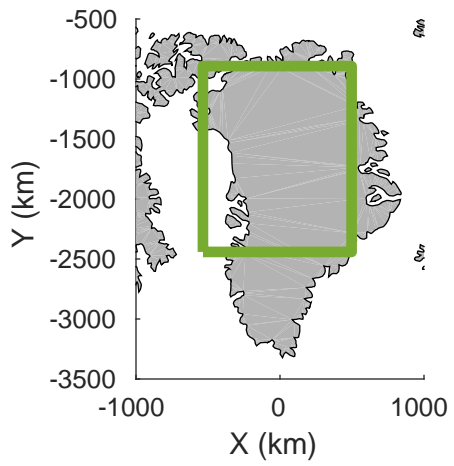
rds 2019_Greenland_P3: "Northeast Grid 05 Prime" 20190410_02_017: 12:48:40.8 to 12:53:05.1 GPS



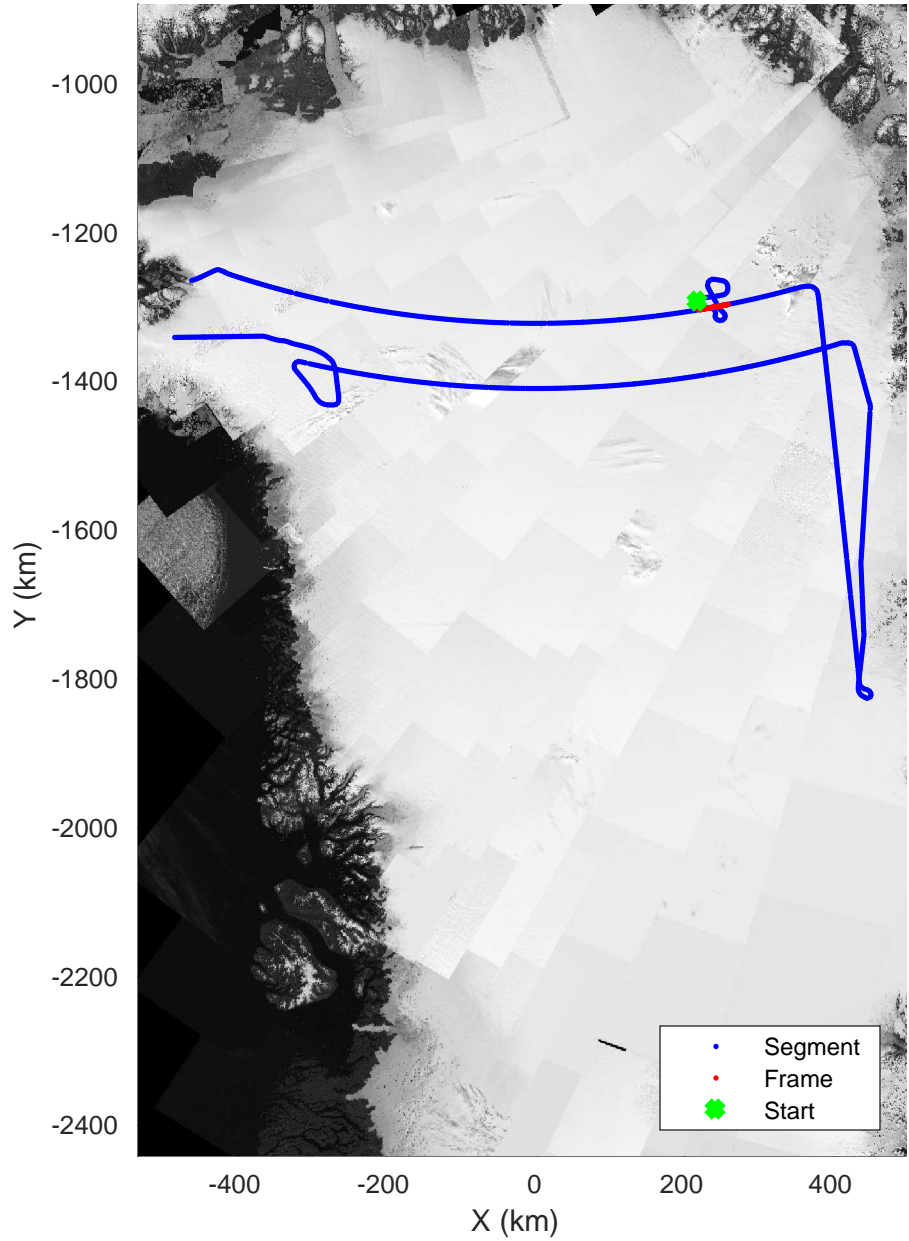


rds 2019_Greenland_P3: "Northeast Grid 05 Prime" 20190410_02_018: 12:53:05.4 to 12:59:22.4 GPS




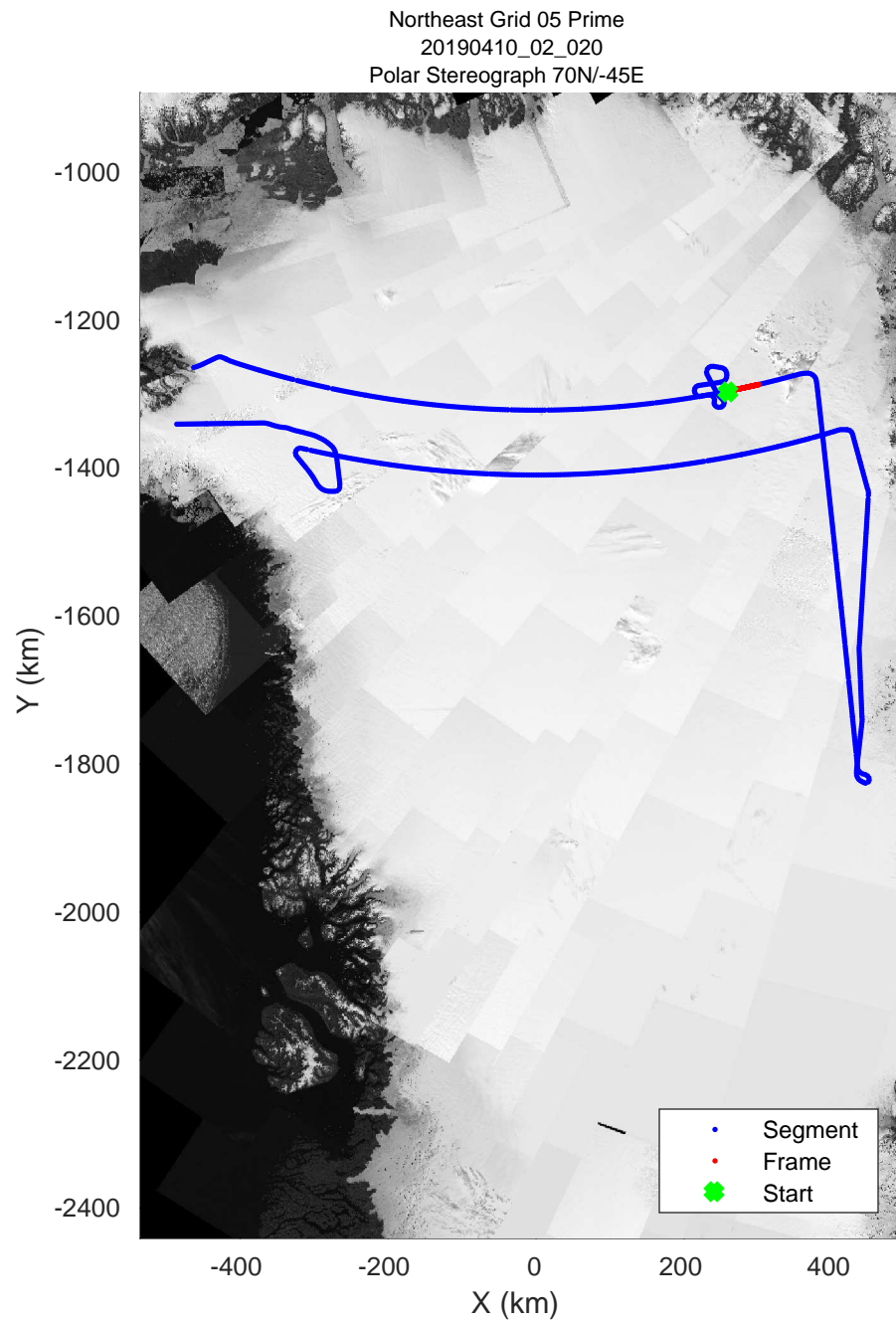
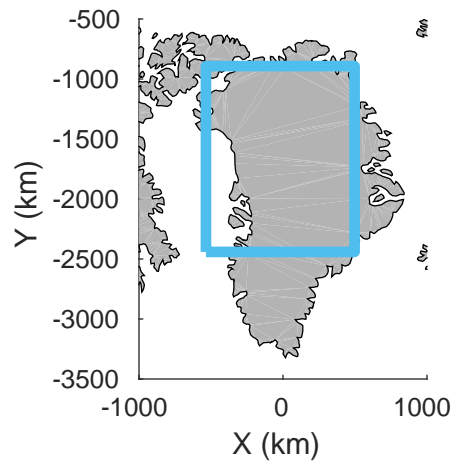


Northeast Grid 05 Prime
20190410_02_019
Polar Stereograph 70N/-45E




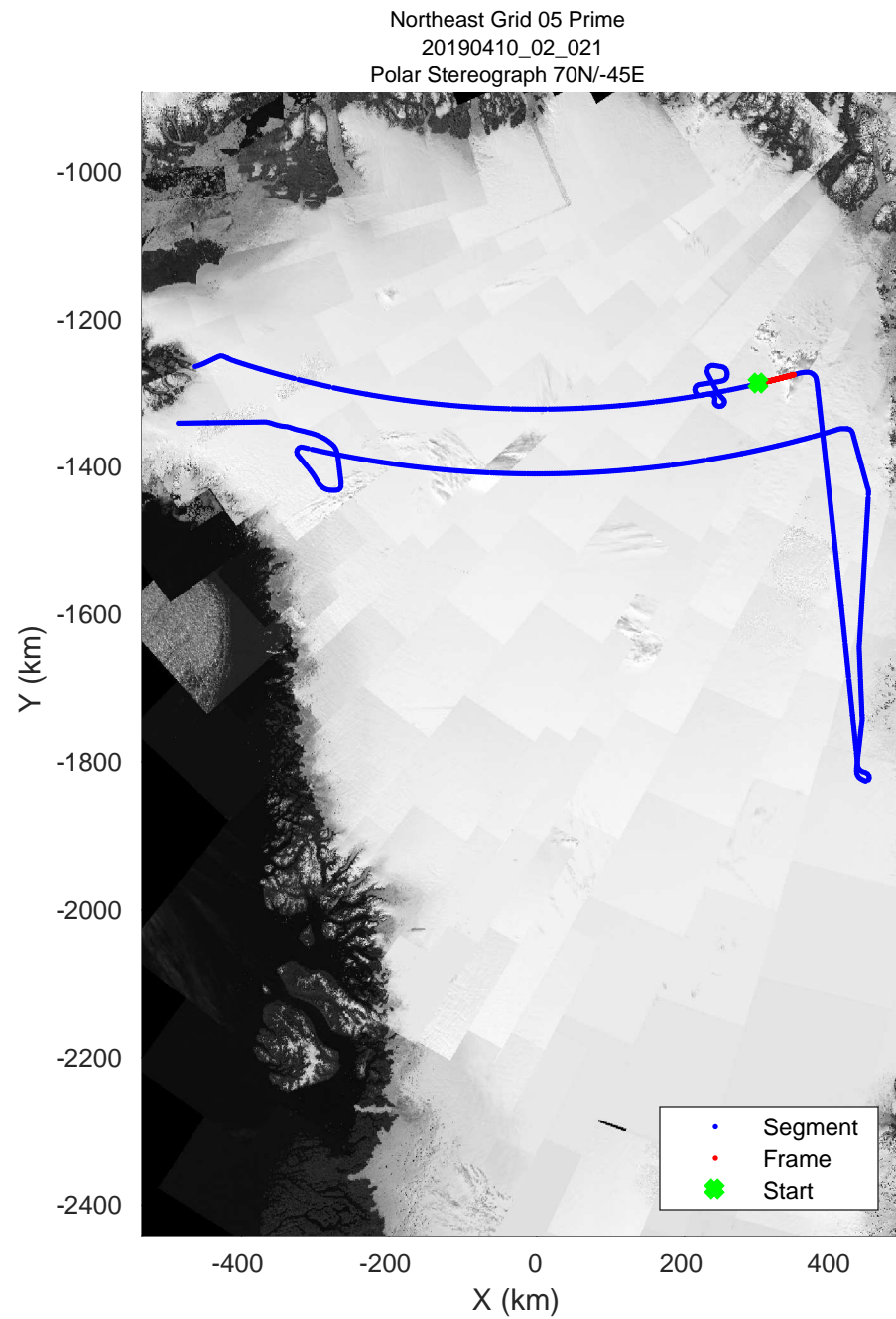
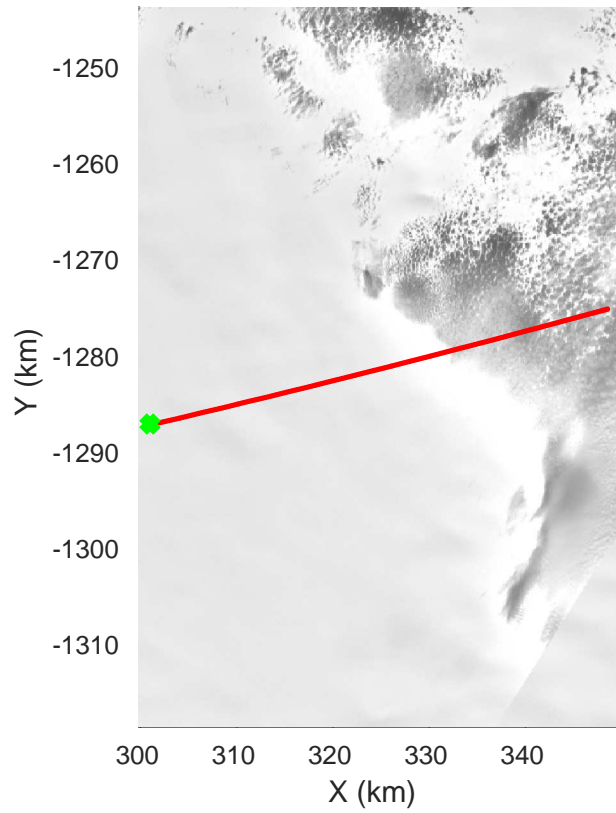
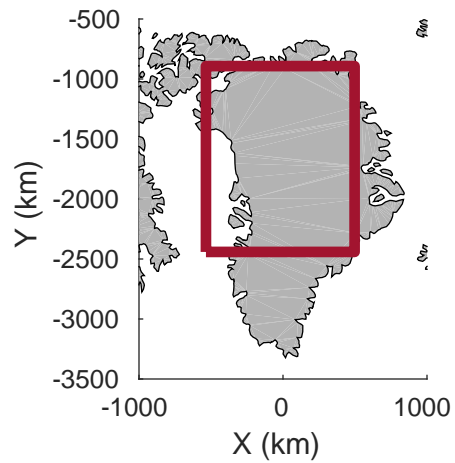
rds 2019_Greenland_P3: "Northeast Grid 05 Prime" 20190410_02_019: 12:59:22.7 to 13:06:06.4 GPS






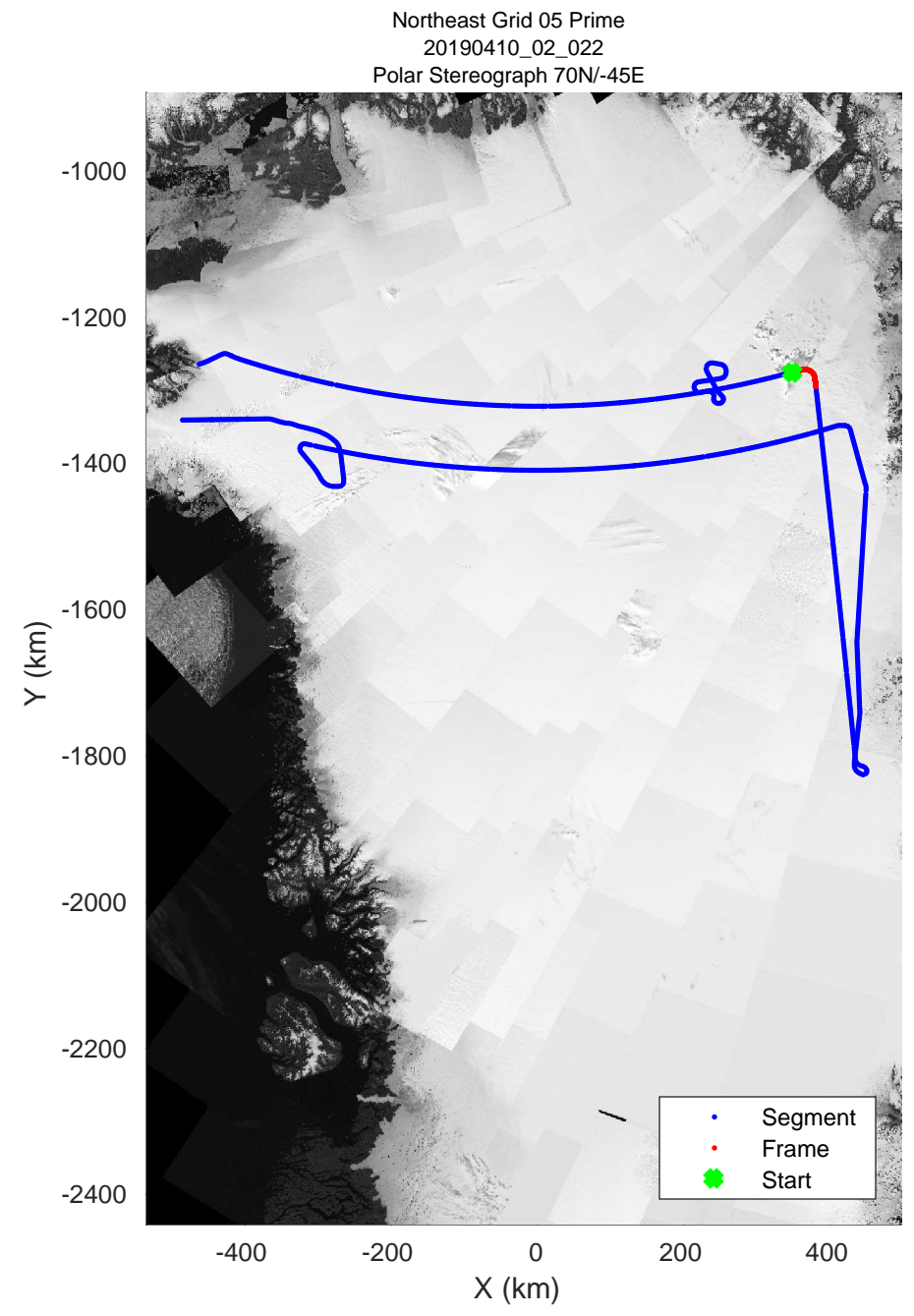
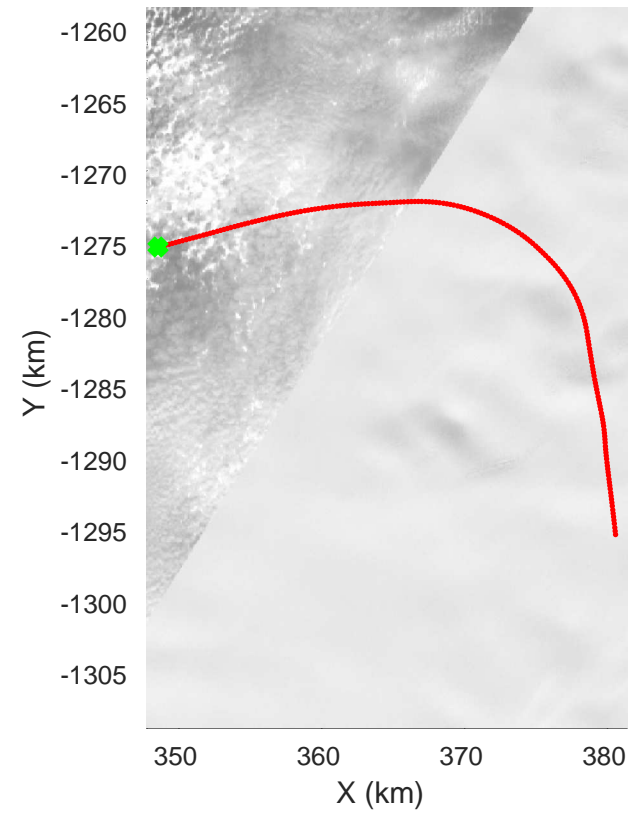
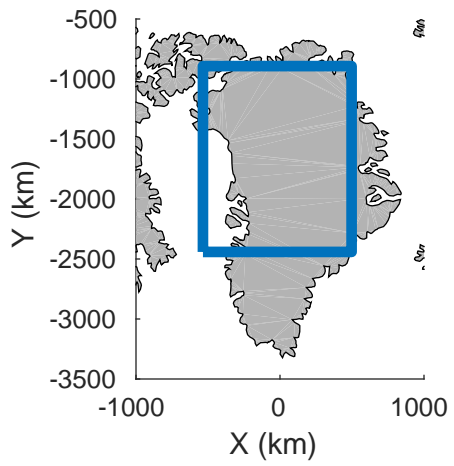
rds 2019_Greenland_P3: "Northeast Grid 05 Prime" 20190410_02_020: 13:06:06.7 to 13:11:00.5 GPS






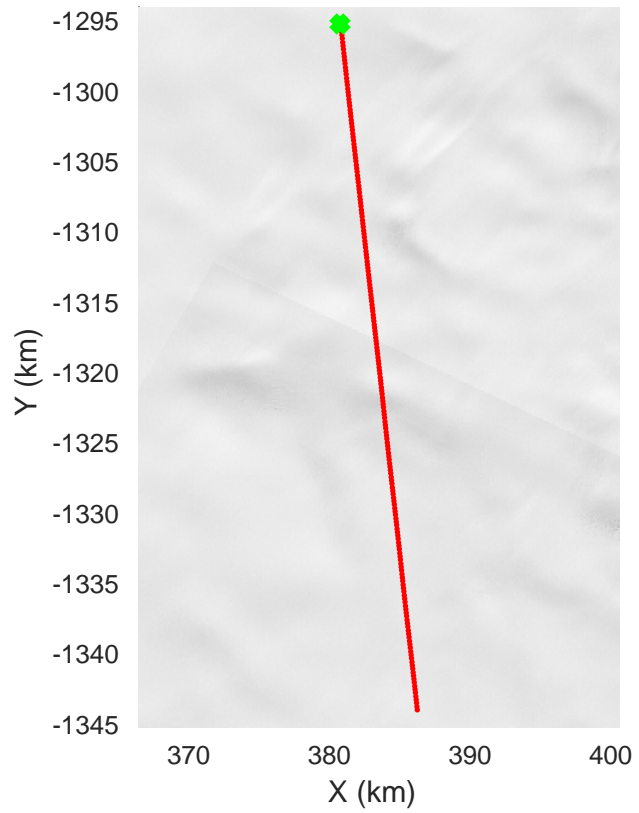
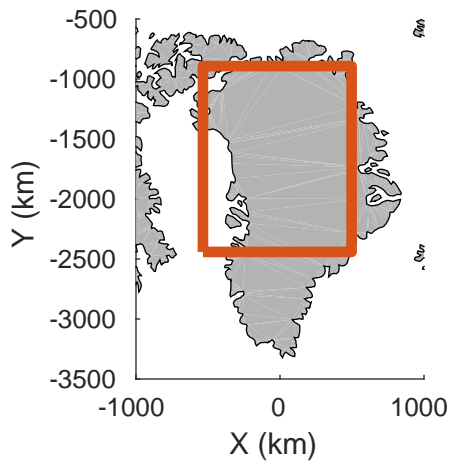
rds 2019_Greenland_P3: "Northeast Grid 05 Prime" 20190410_02_021: 13:11:00.8 to 13:16:32.2 GPS






rds 2019_Greenland_P3: "Northeast Grid 05 Prime" 20190410_02_022: 13:16:32.5 to 13:22:22.4 GPS




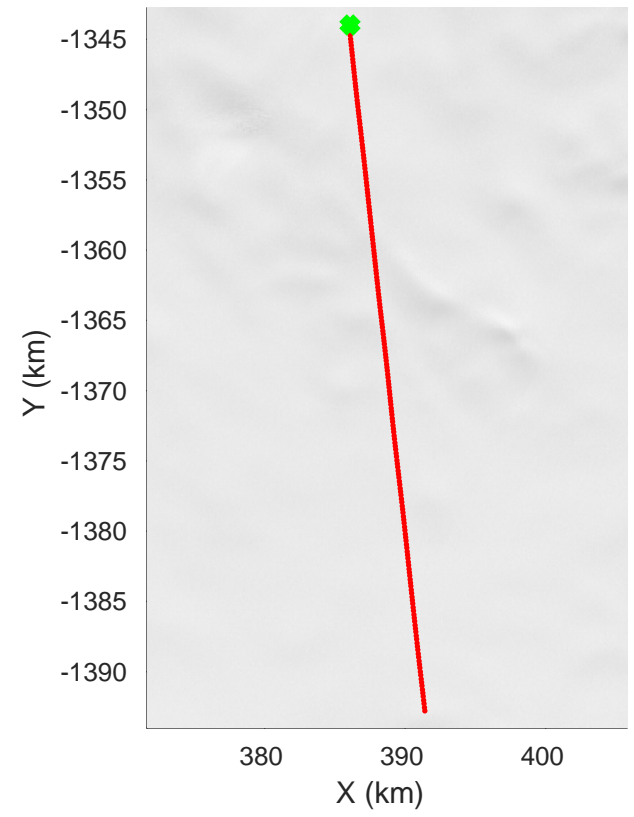
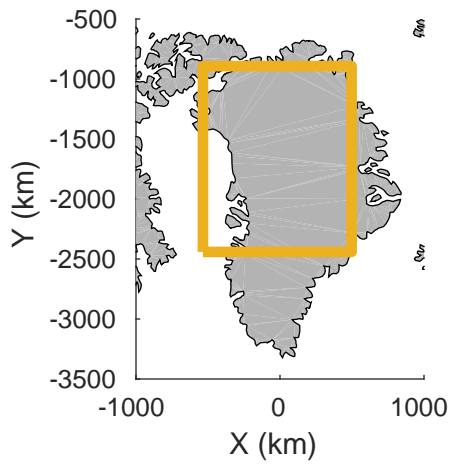


Northeast Grid 05 Prime
 20190410_02_023
 Polar Stereograph 70N/-45E




rds 2019_Greenland_P3: "Northeast Grid 05 Prime" 20190410_02_023: 13:22:22.6 to 13:28:18.7 GPS




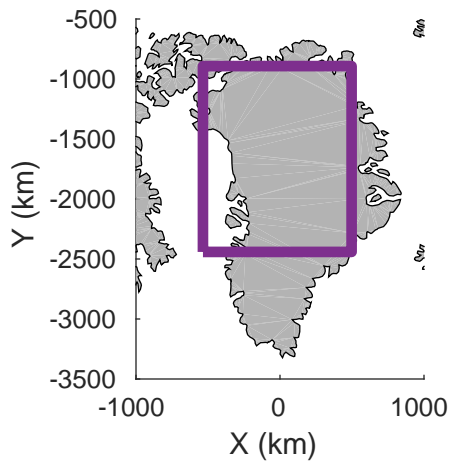


Northeast Grid 05 Prime
20190410_02_024
Polar Stereograph 70N/-45E




rds 2019_Greenland_P3: "Northeast Grid 05 Prime" 20190410_02_024: 13:28:19.0 to 13:34:19.1 GPS




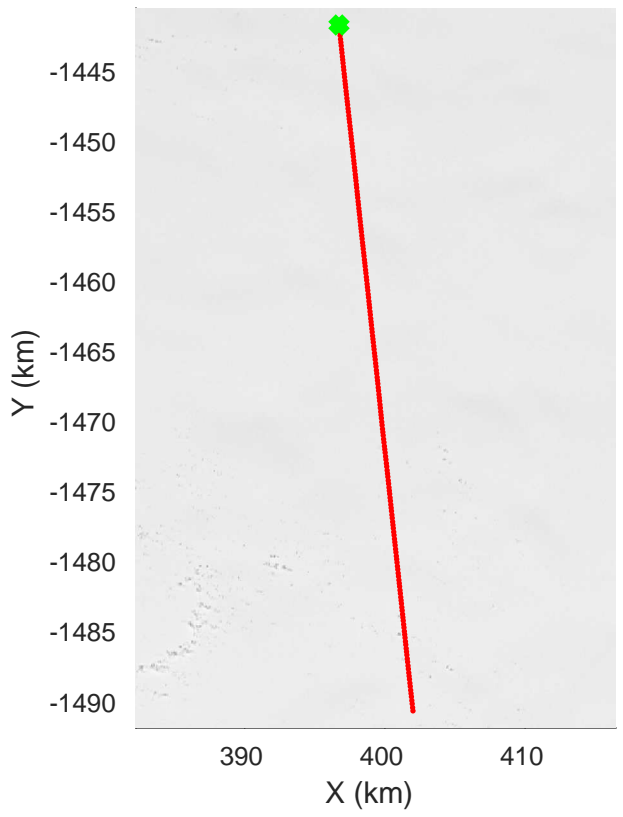
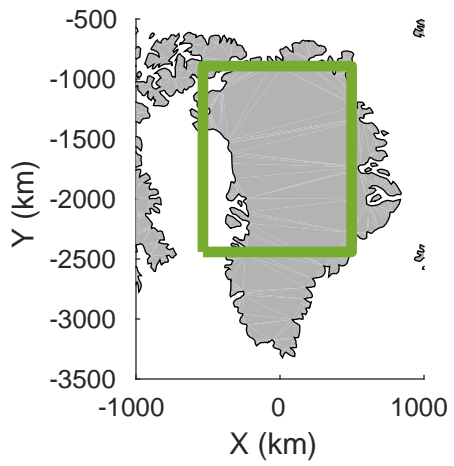


Northeast Grid 05 Prime
20190410_02_025
Polar Stereograph 70N/-45E




rds 2019_Greenland_P3: "Northeast Grid 05 Prime" 20190410_02_025: 13:34:19.4 to 13:40:10.4 GPS




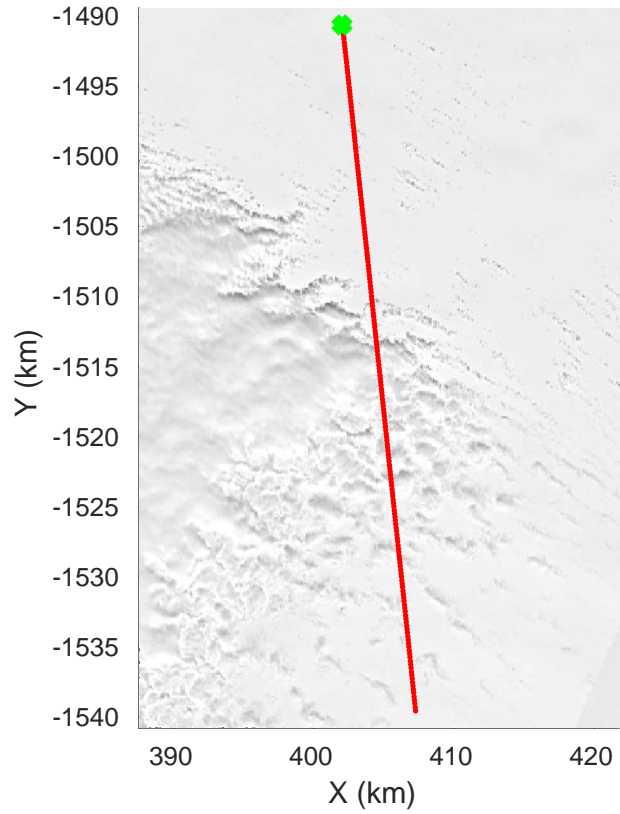
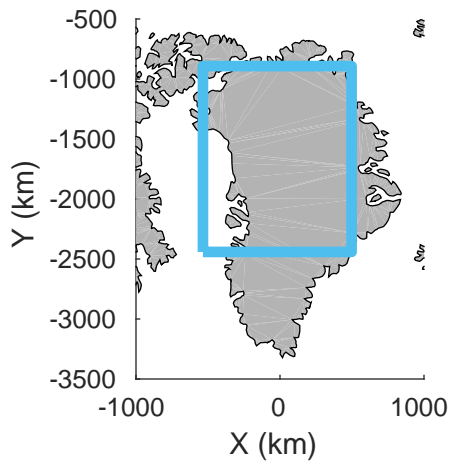


Northeast Grid 05 Prime
 20190410_02_026
 Polar Stereograph 70N/-45E

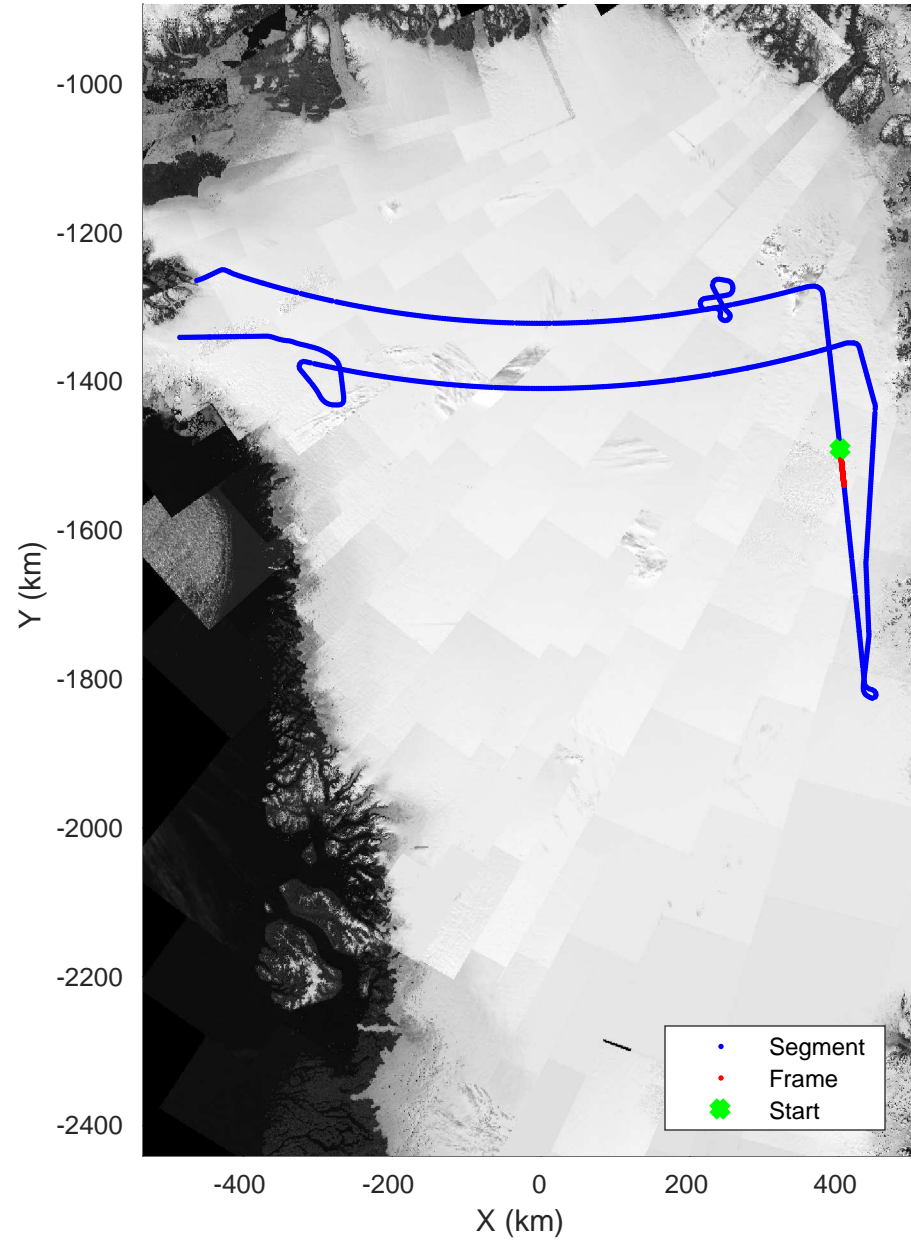


rds 2019_Greenland_P3: "Northeast Grid 05 Prime" 20190410_02_026: 13:40:10.7 to 13:46:11.9 GPS




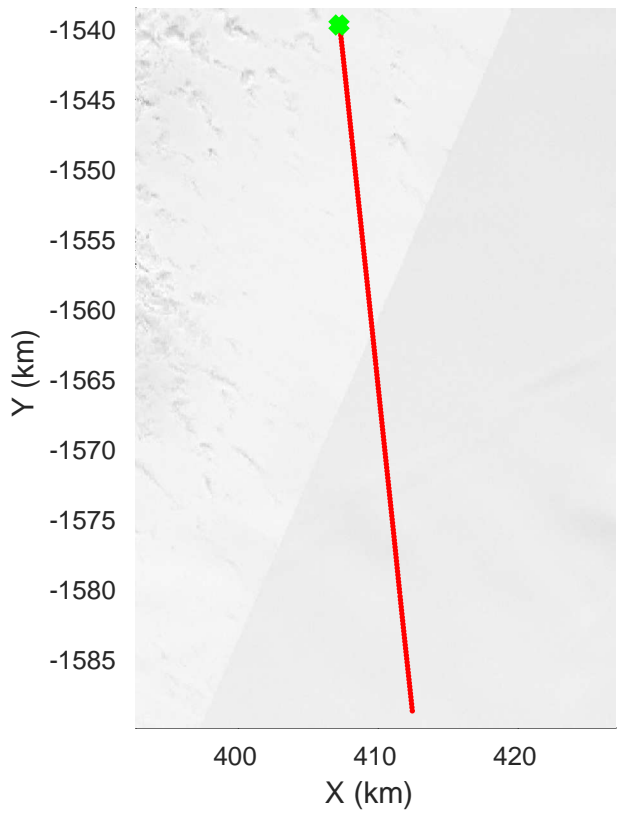
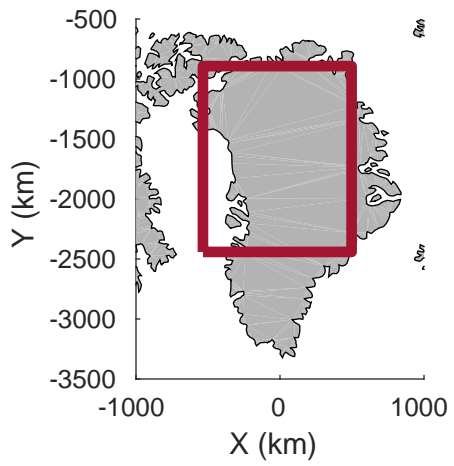


Northeast Grid 05 Prime
20190410_02_027
Polar Stereograph 70N/-45E

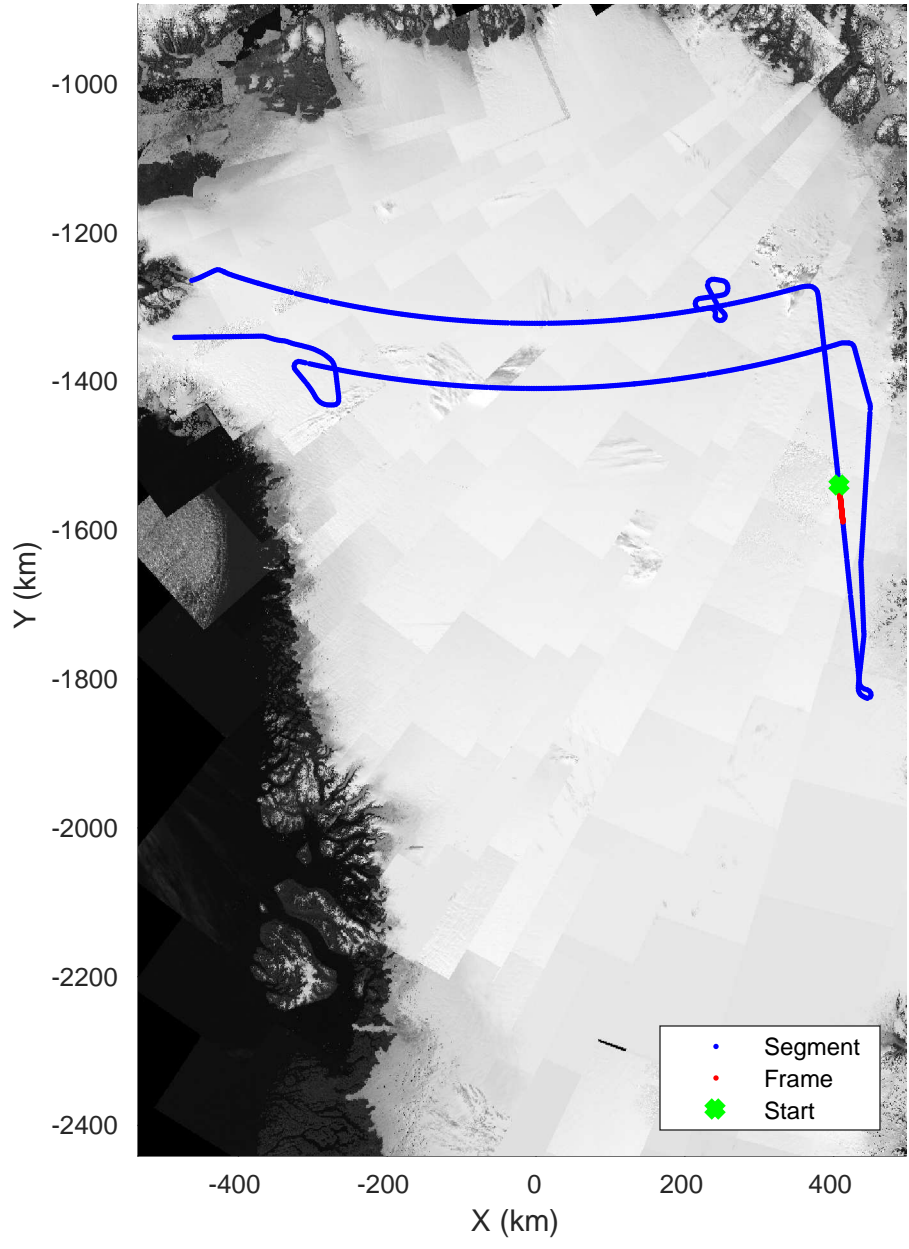


rds 2019_Greenland_P3: "Northeast Grid 05 Prime" 20190410_02_027: 13:46:12.2 to 13:52:07.7 GPS




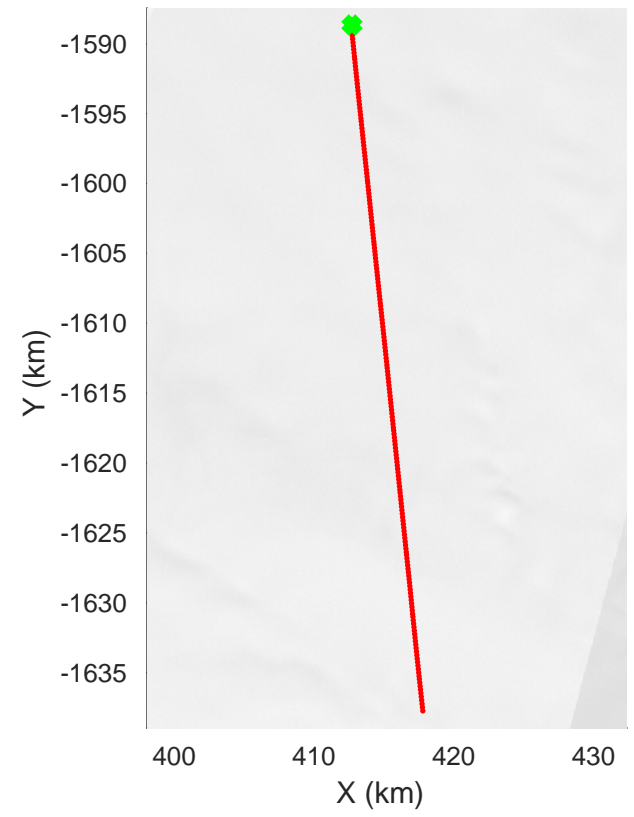
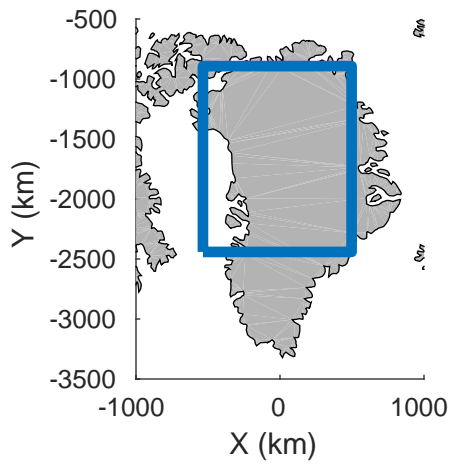


Northeast Grid 05 Prime
20190410_02_028
Polar Stereograph 70N/-45E

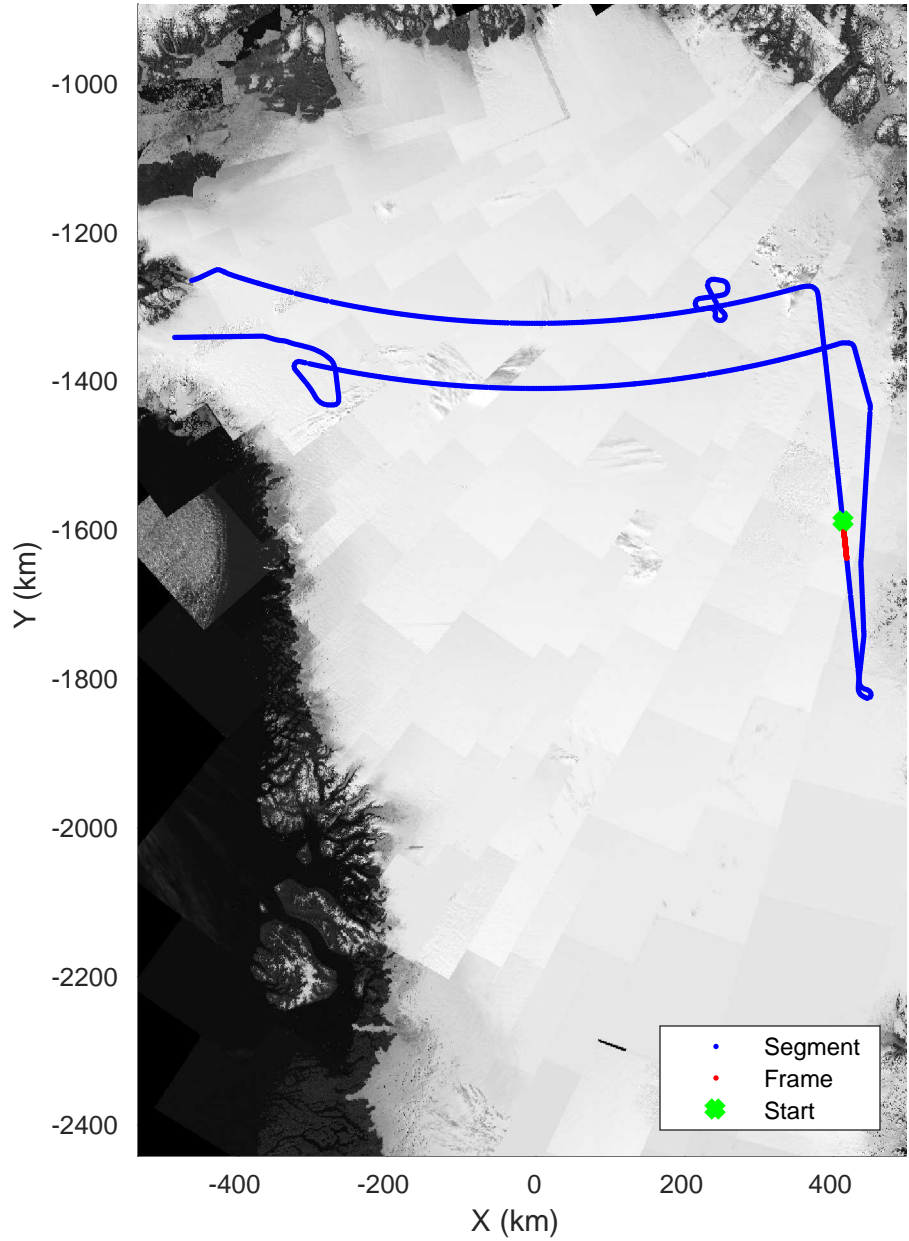


rds 2019_Greenland_P3: "Northeast Grid 05 Prime" 20190410_02_028: 13:52:08.0 to 13:57:47.1 GPS

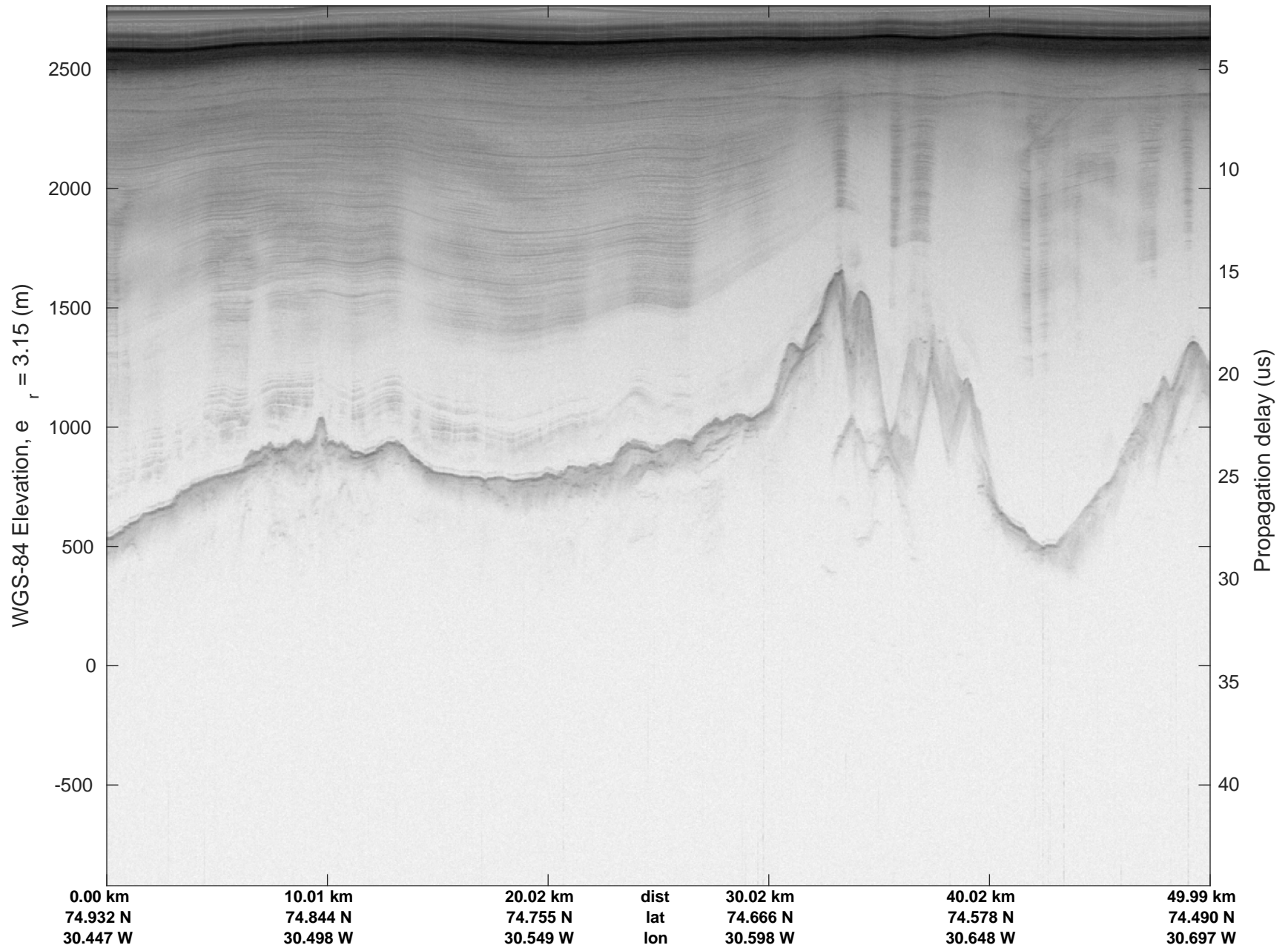


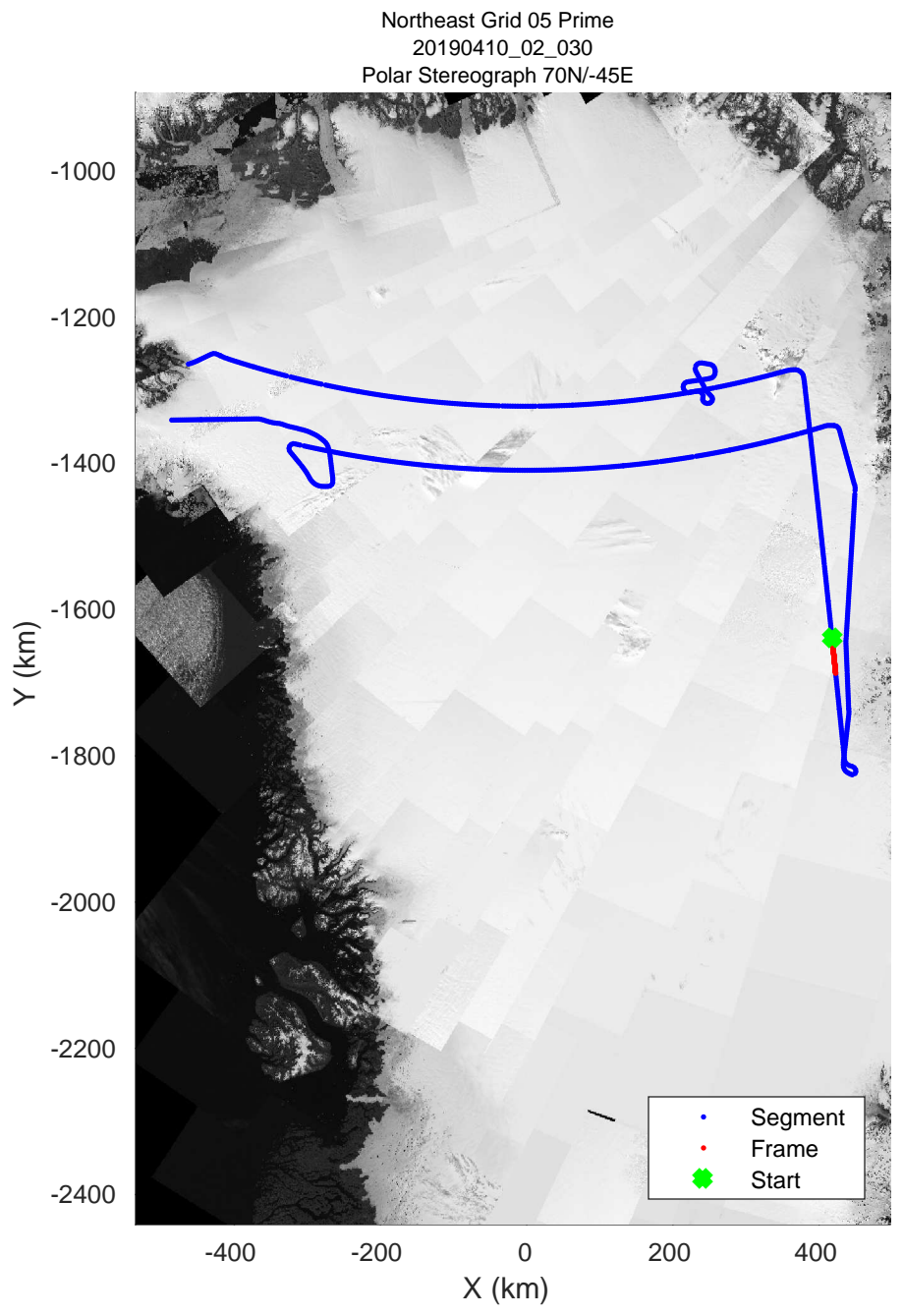
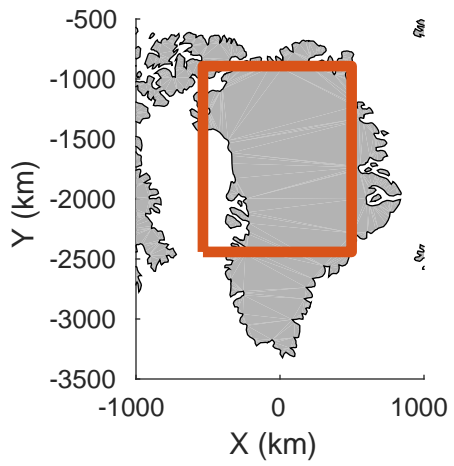


Northeast Grid 05 Prime
 20190410_02_029
 Polar Stereograph 70N/-45E




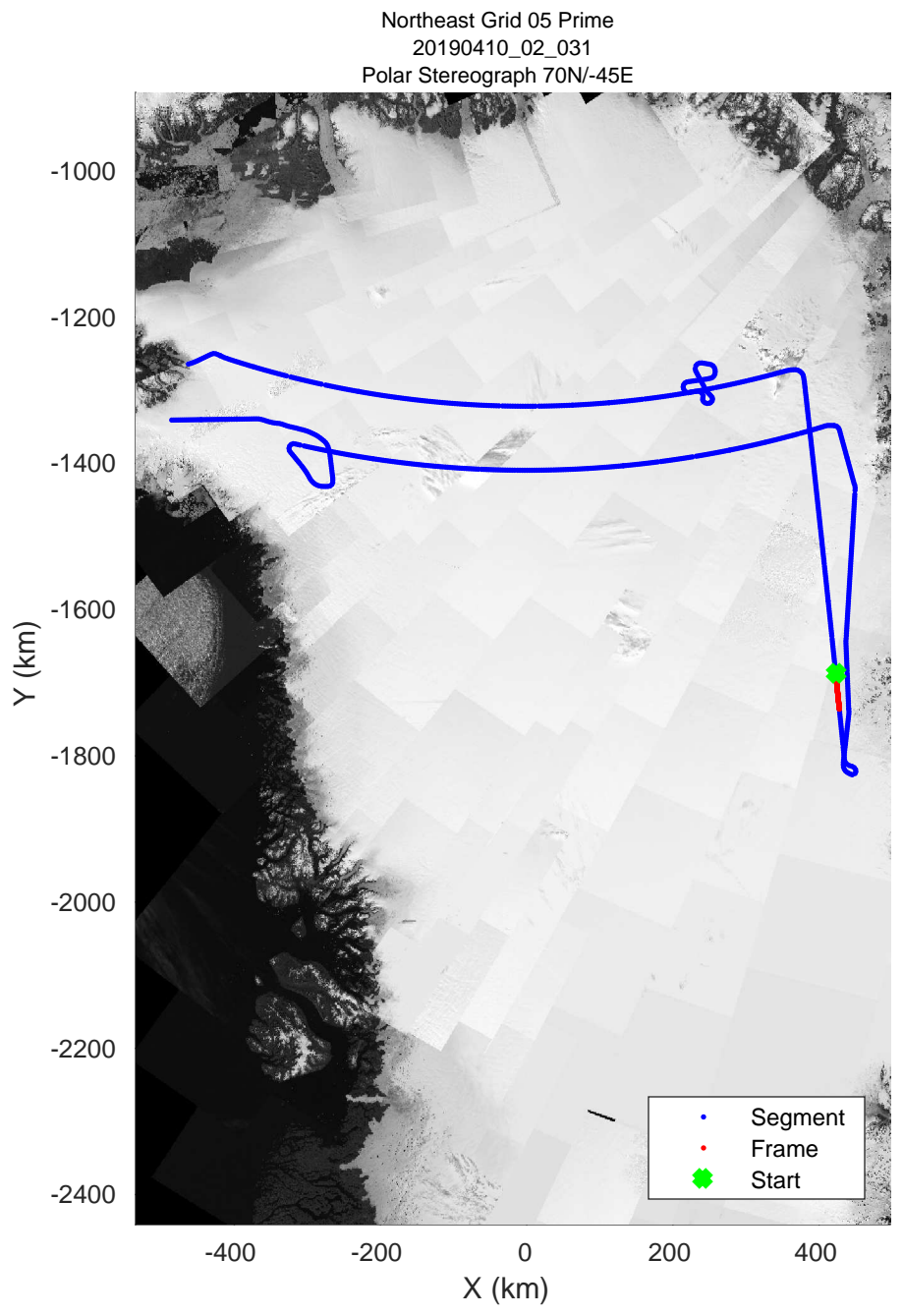
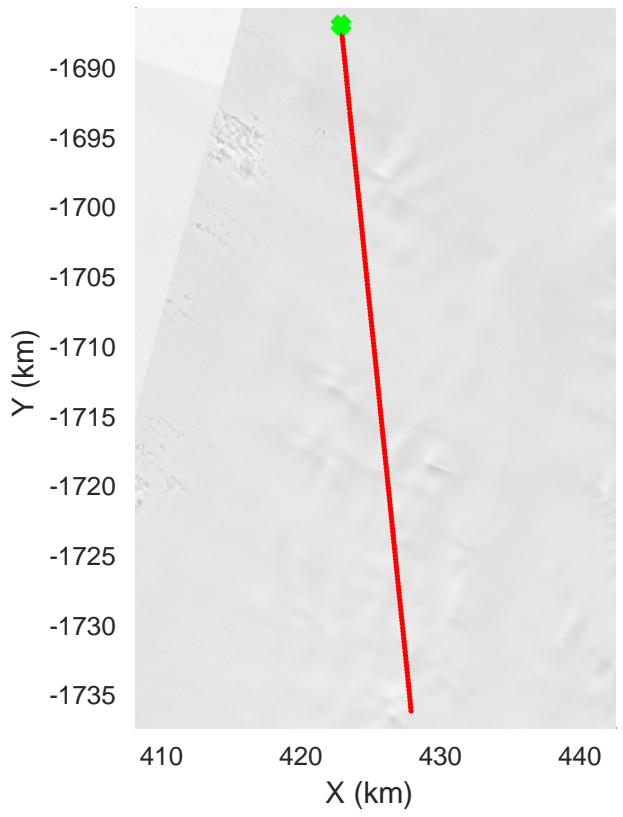
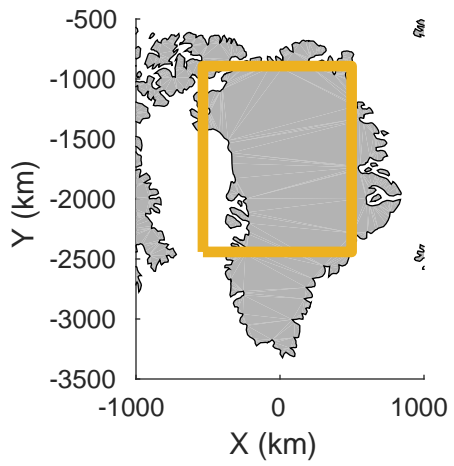
rds 2019_Greenland_P3: "Northeast Grid 05 Prime" 20190410_02_029: 13:57:47.4 to 14:03:22.5 GPS







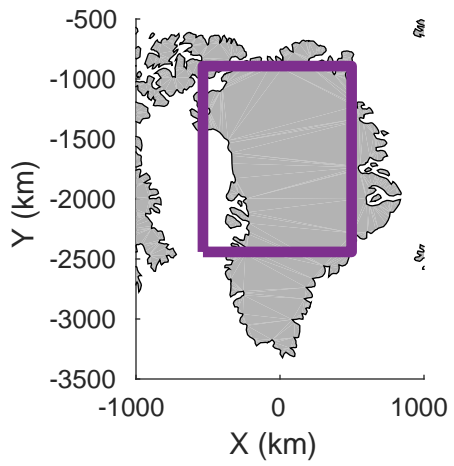
rds 2019_Greenland_P3: "Northeast Grid 05 Prime" 20190410_02_030: 14:03:22.8 to 14:09:01.6 GPS



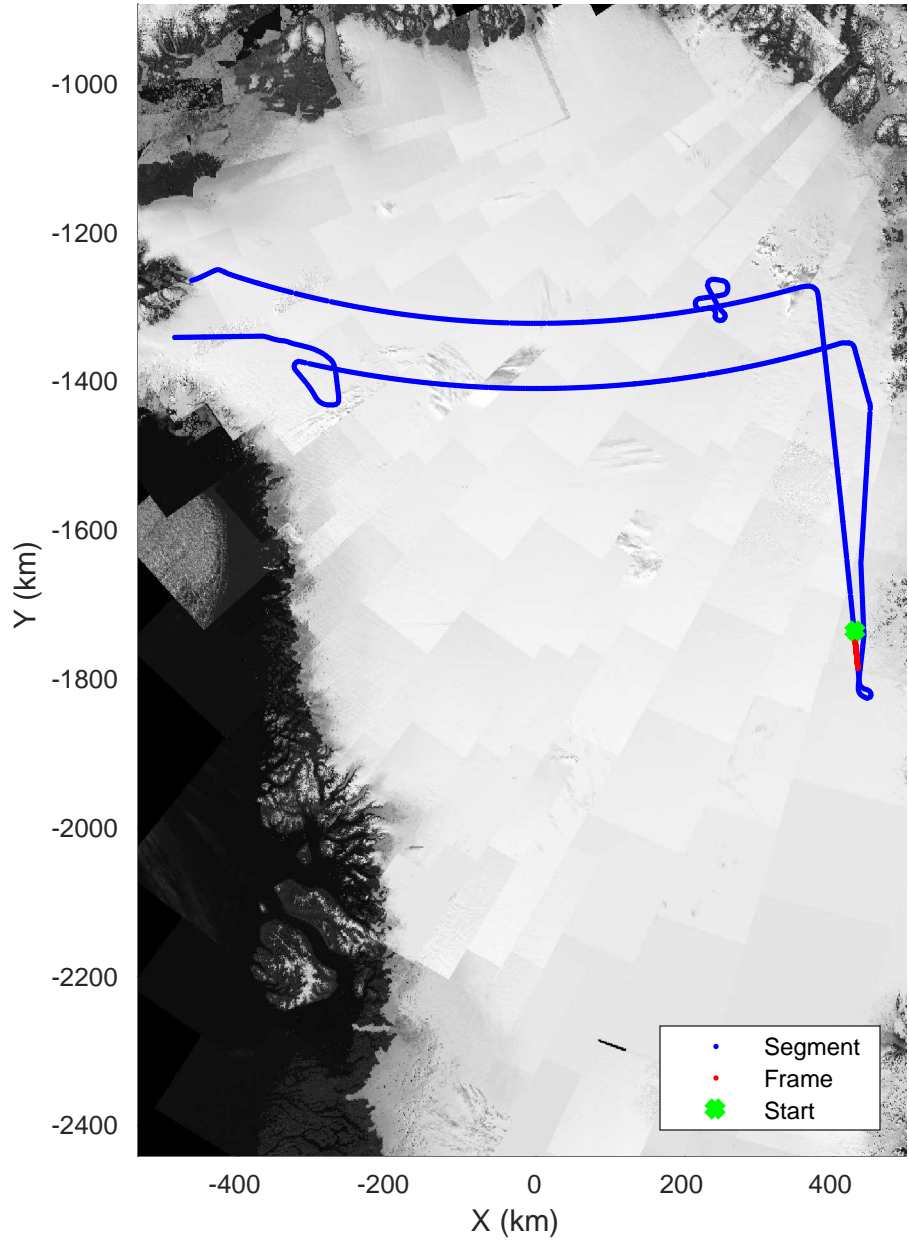


rds 2019_Greenland_P3: "Northeast Grid 05 Prime" 20190410_02_031: 14:09:01.9 to 14:14:41.3 GPS

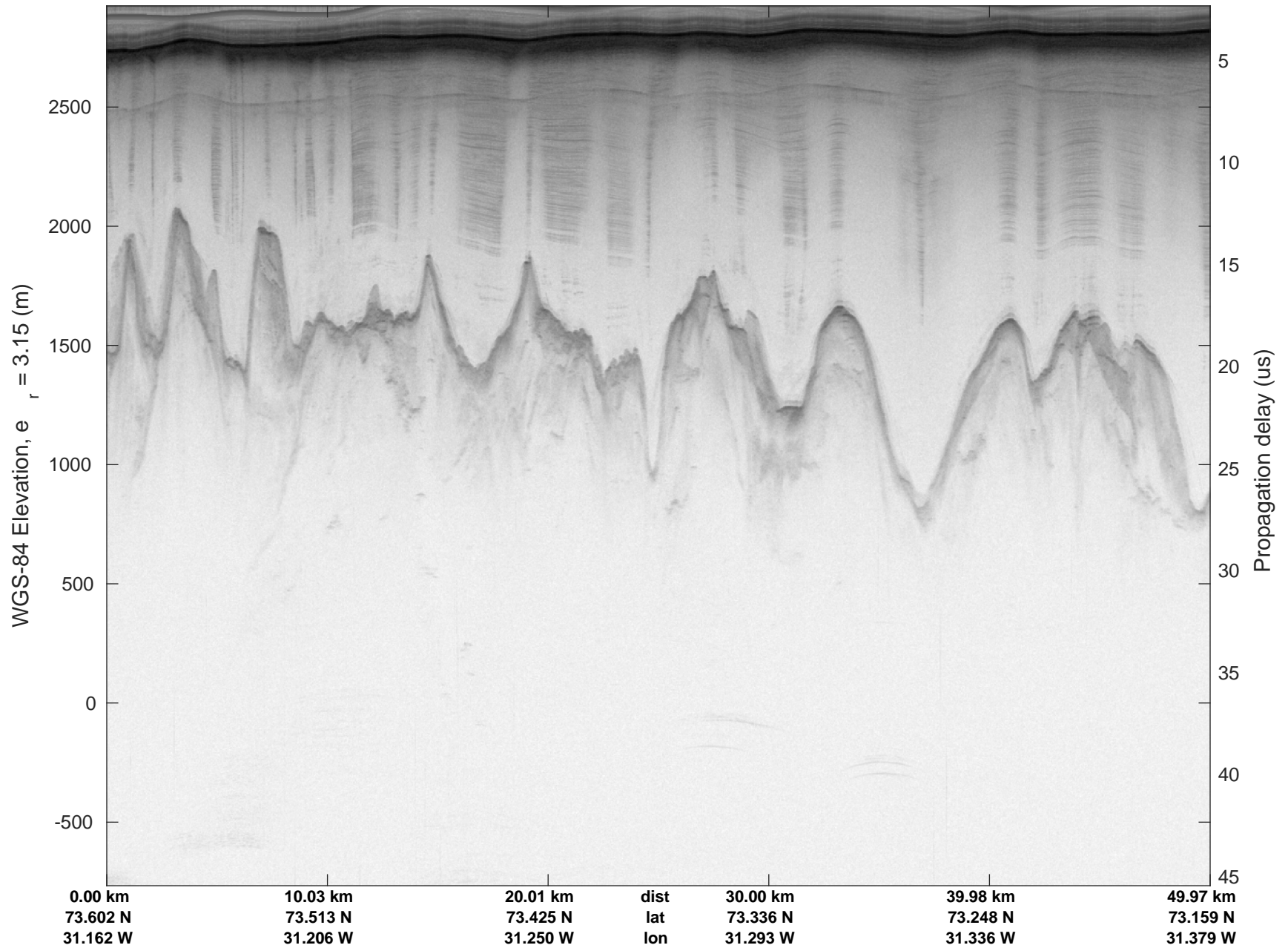


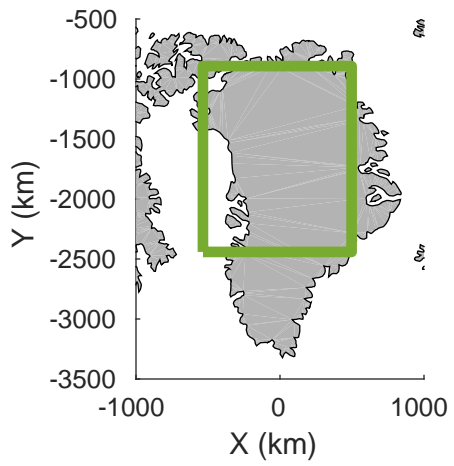


Northeast Grid 05 Prime
 20190410_02_032
 Polar Stereograph 70N/-45E




rds 2019_Greenland_P3: "Northeast Grid 05 Prime" 20190410_02_032: 14:14:41.6 to 14:20:16.7 GPS




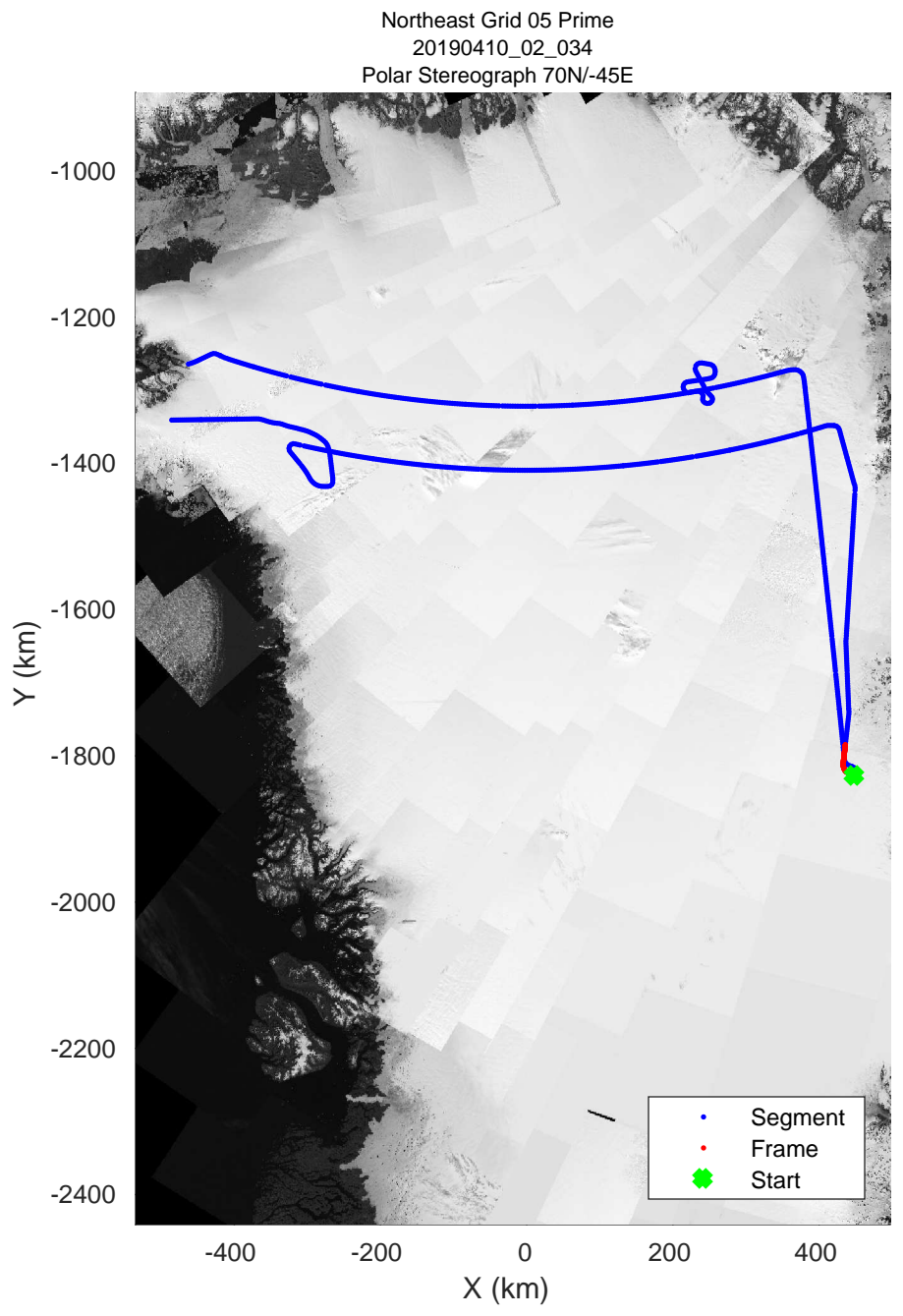
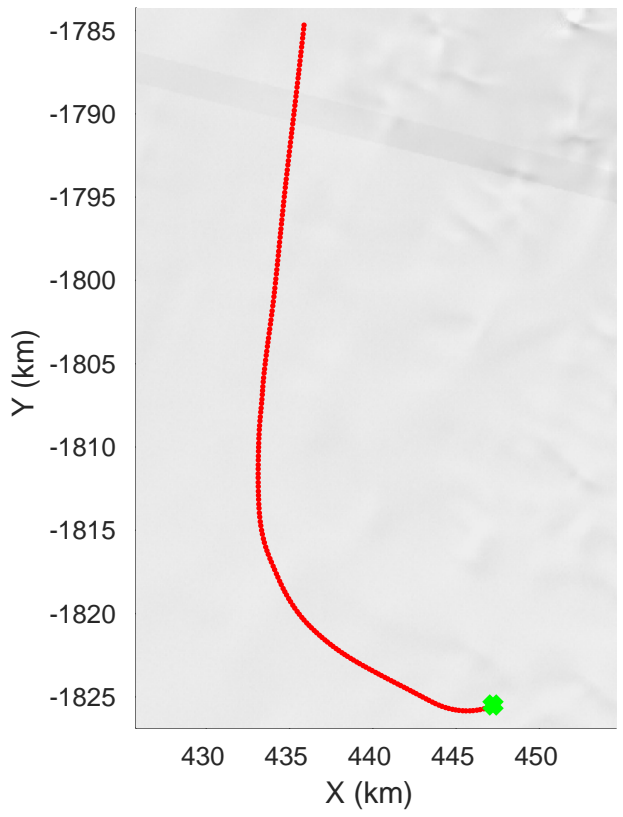
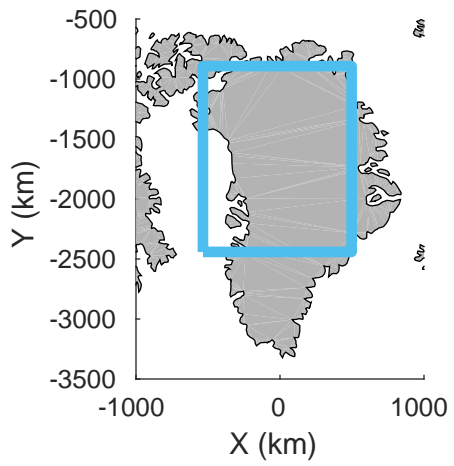


Northeast Grid 05 Prime
 20190410_02_033
 Polar Stereograph 70N/-45E




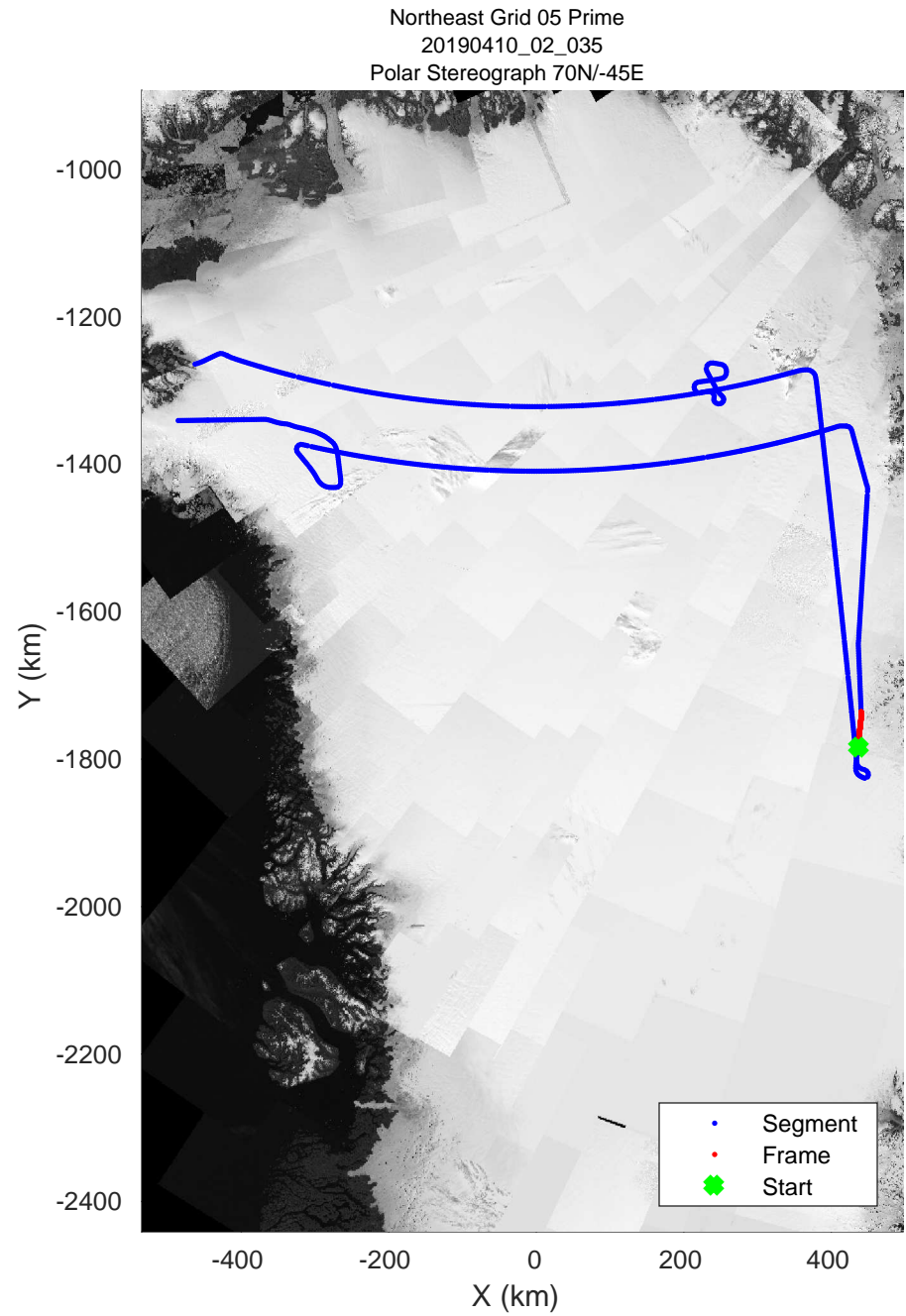
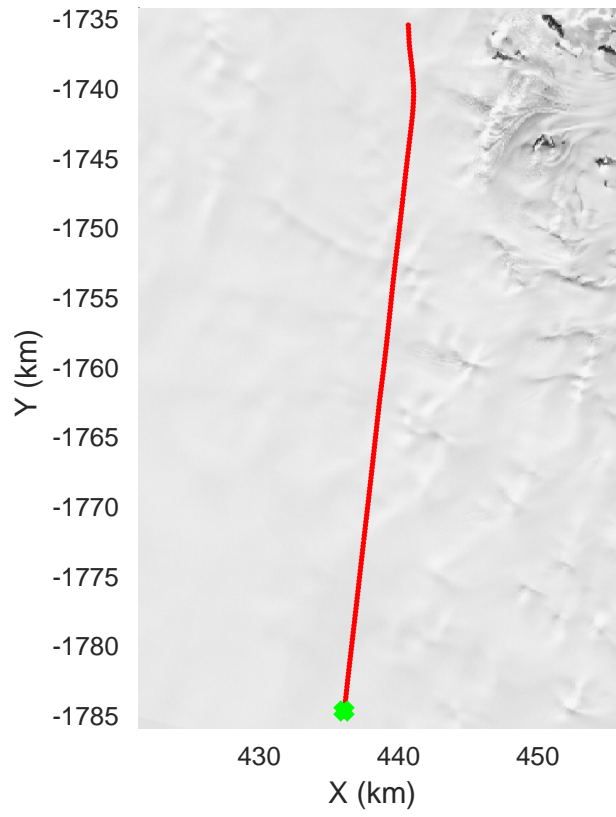
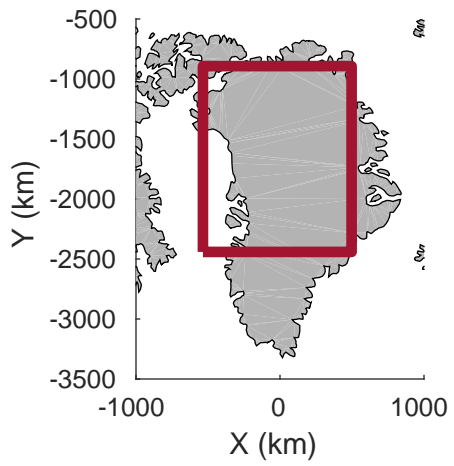
rds 2019_Greenland_P3: "Northeast Grid 05 Prime" 20190410_02_033: 14:20:17.0 to 14:25:56.1 GPS






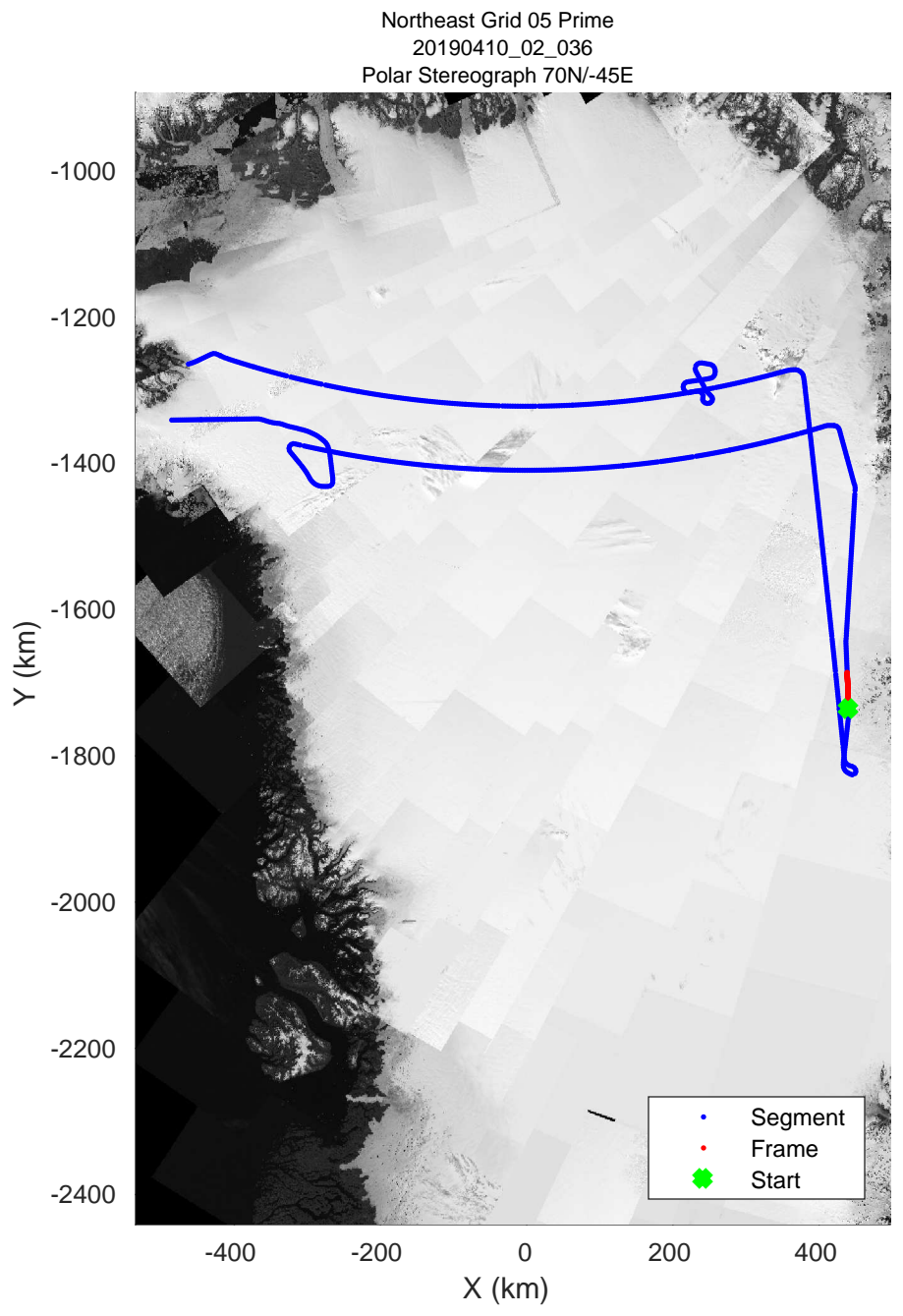
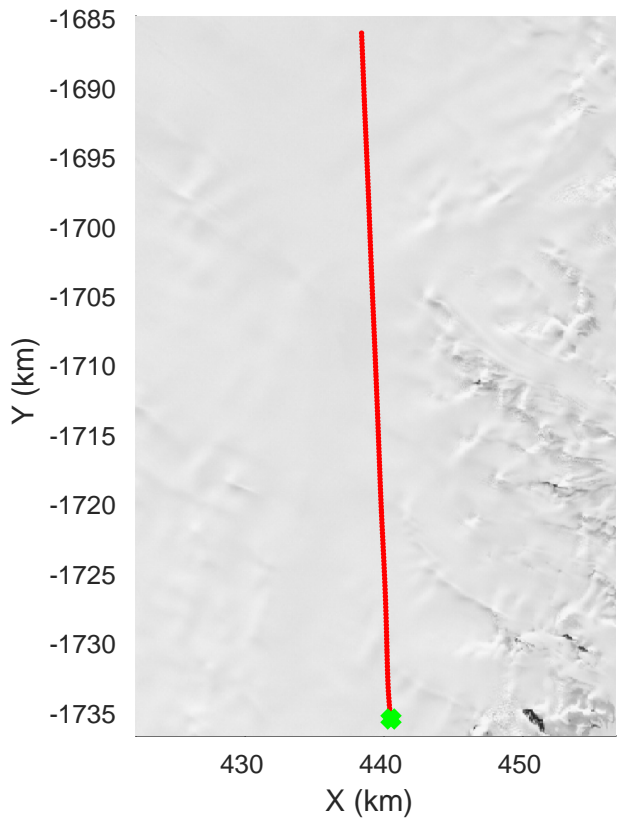
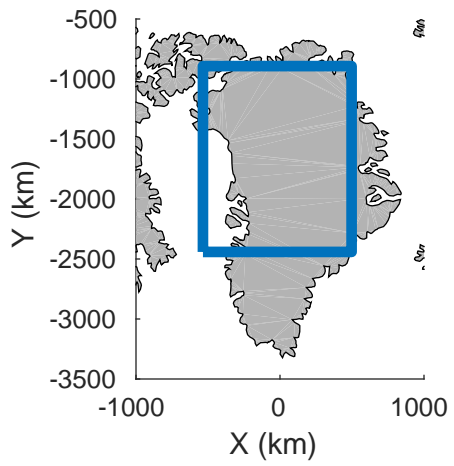
rds 2019_Greenland_P3: "Northeast Grid 05 Prime" 20190410_02_034: 14:25:56.4 to 14:32:00.4 GPS



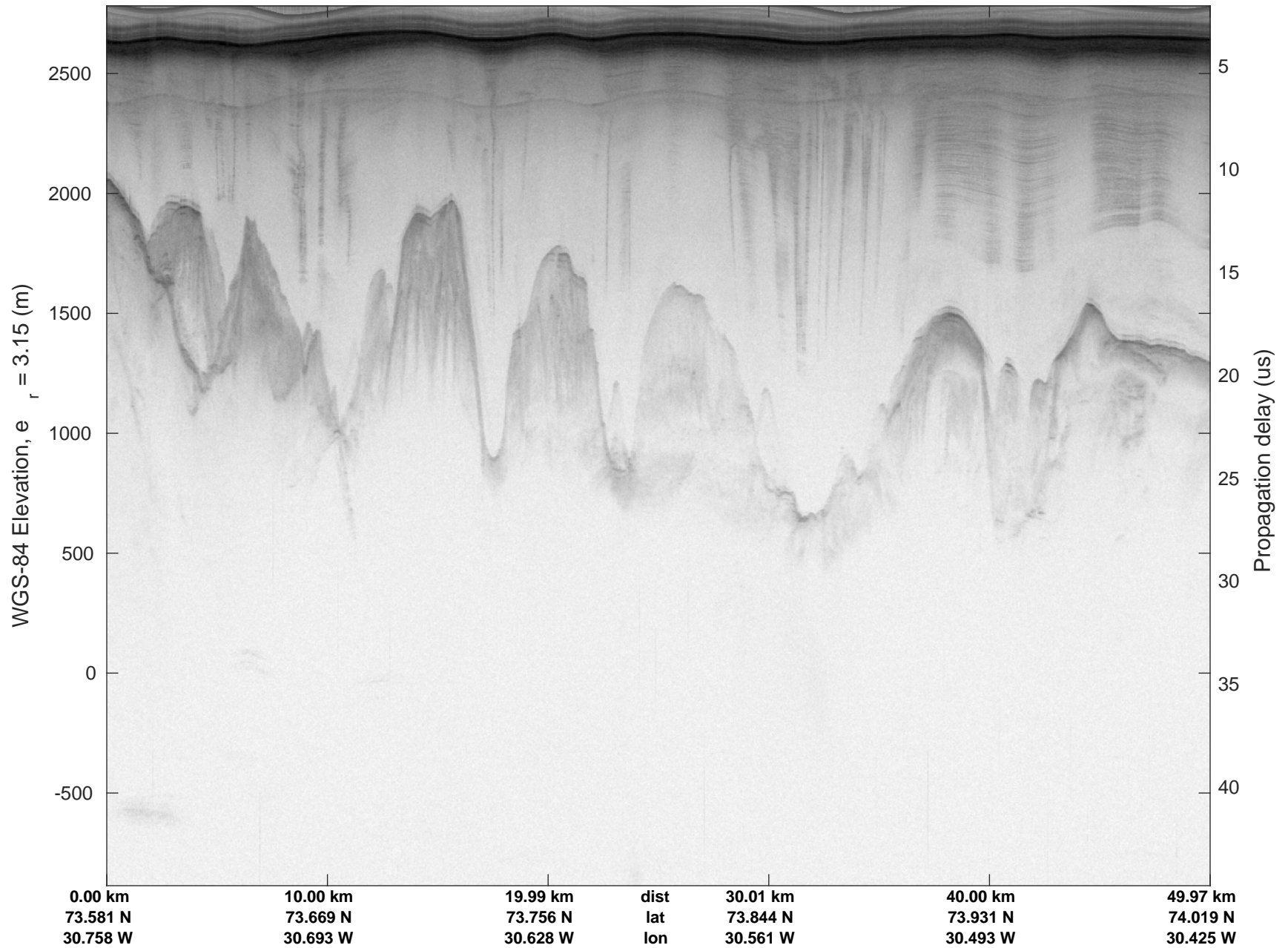


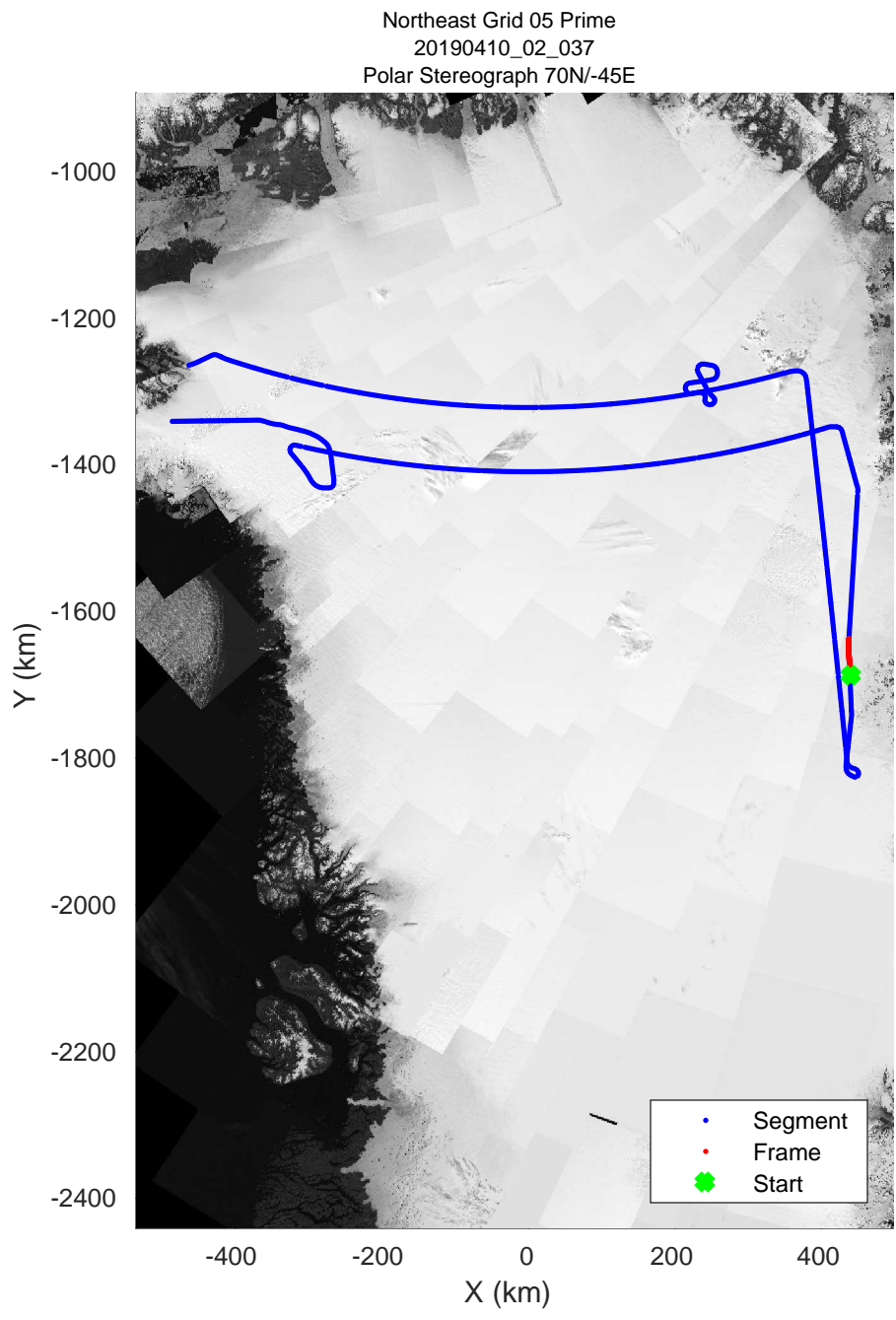

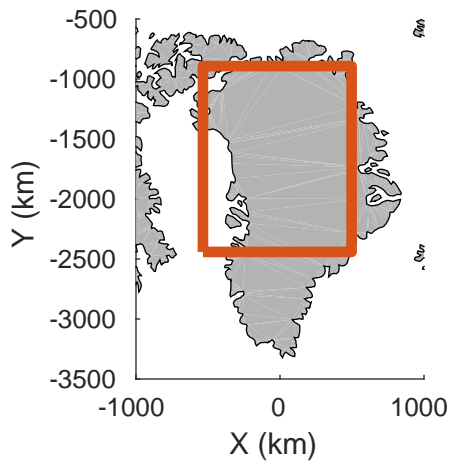
rds 2019_Greenland_P3: "Northeast Grid 05 Prime" 20190410_02_035: 14:32:00.7 to 14:37:39.5 GPS



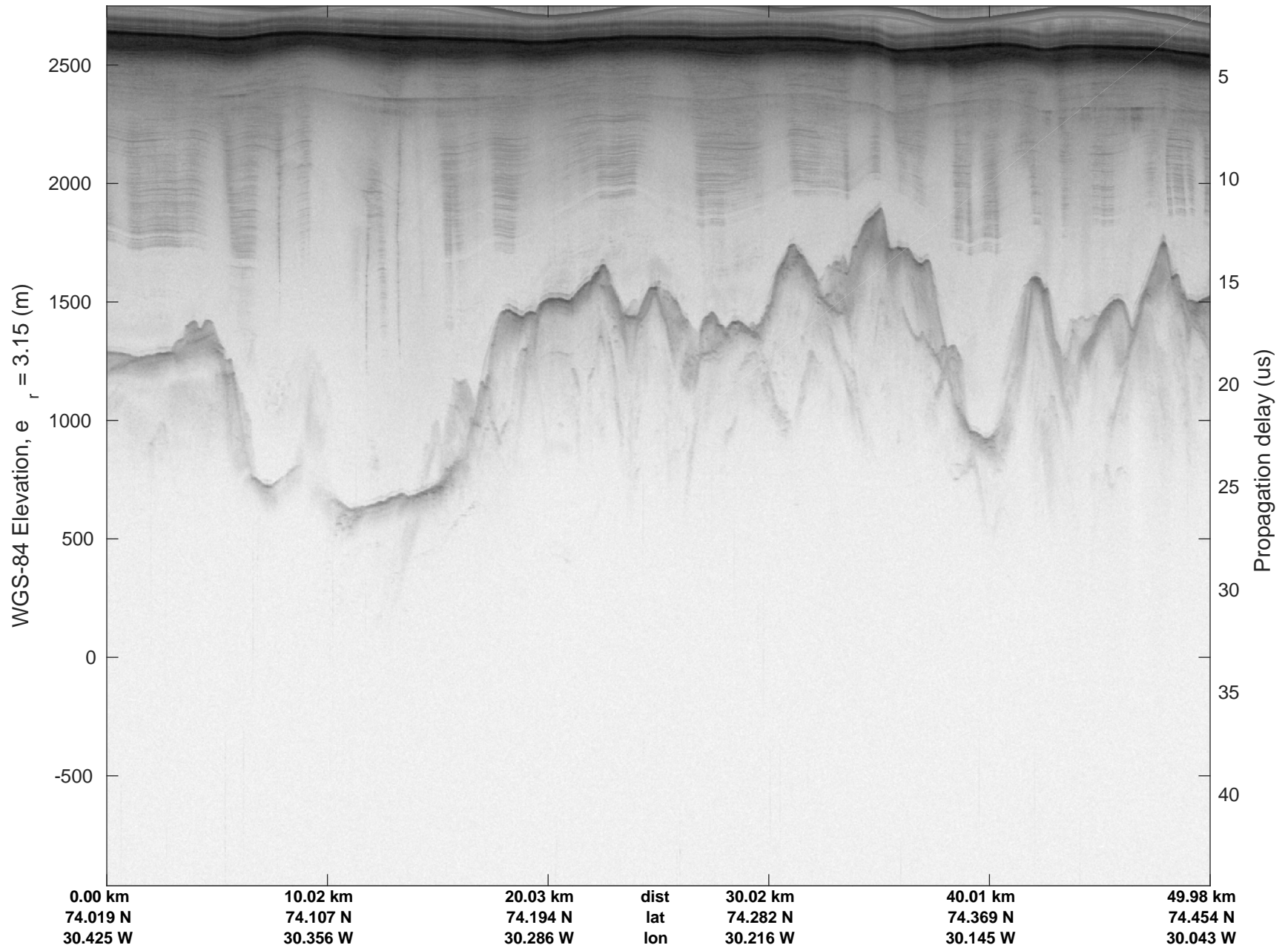


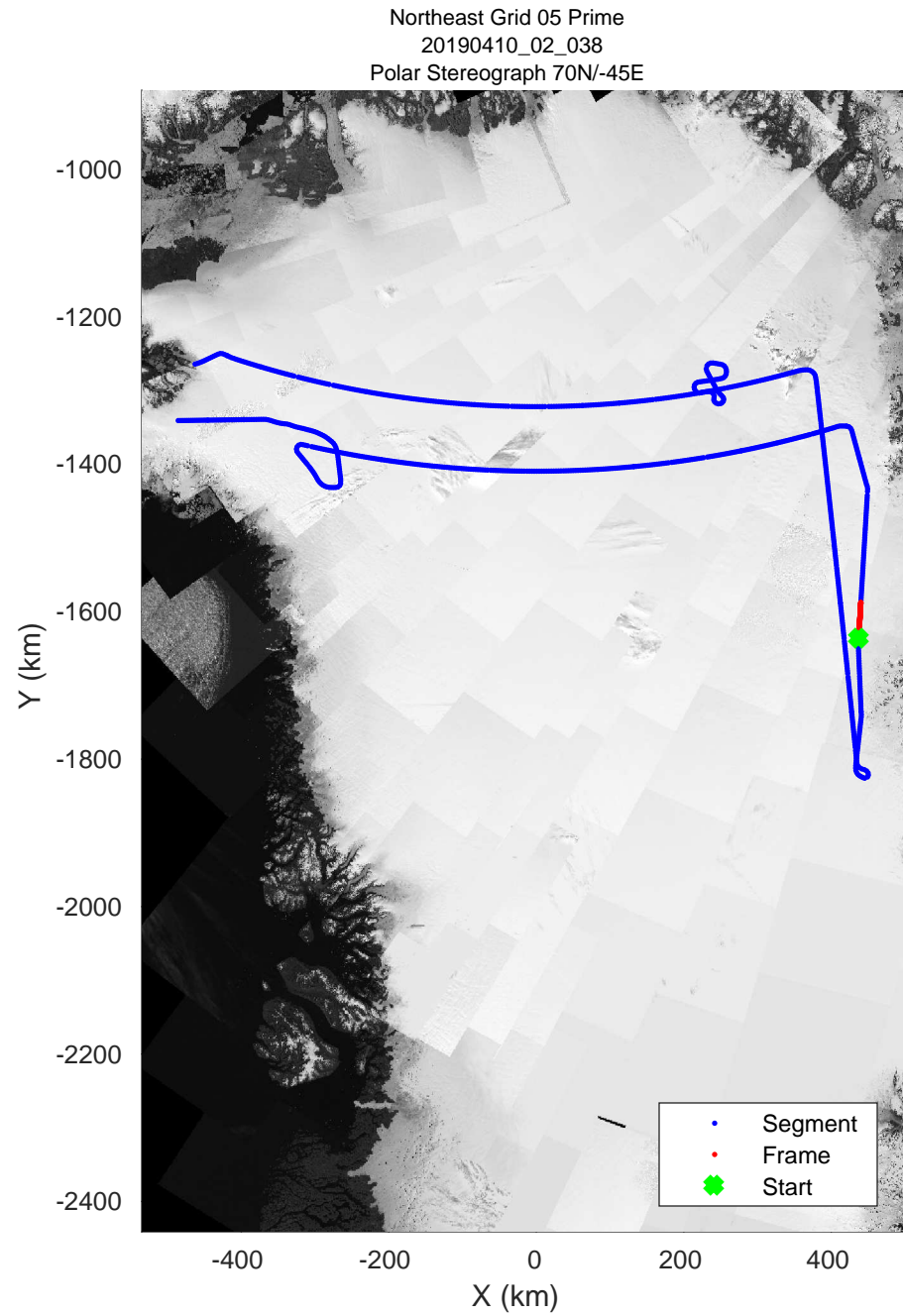
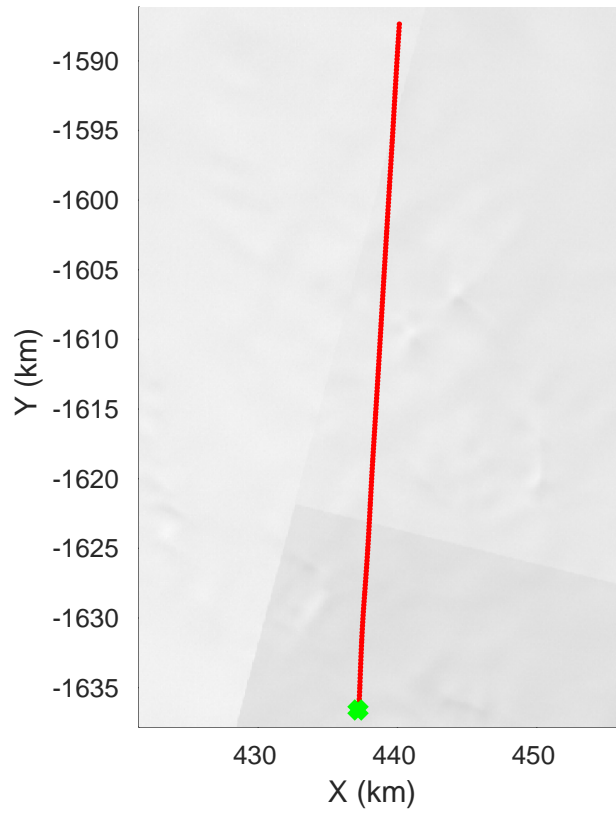
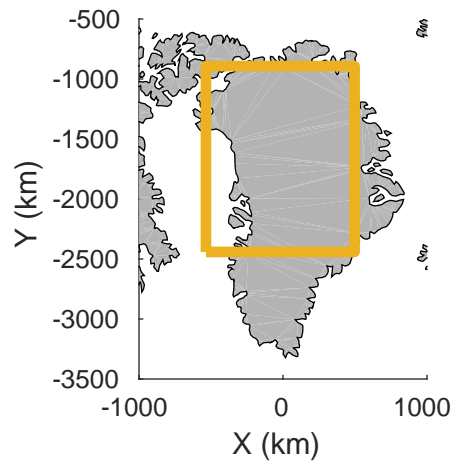
rds 2019_Greenland_P3: "Northeast Grid 05 Prime" 20190410_02_036: 14:37:39.8 to 14:43:16.6 GPS



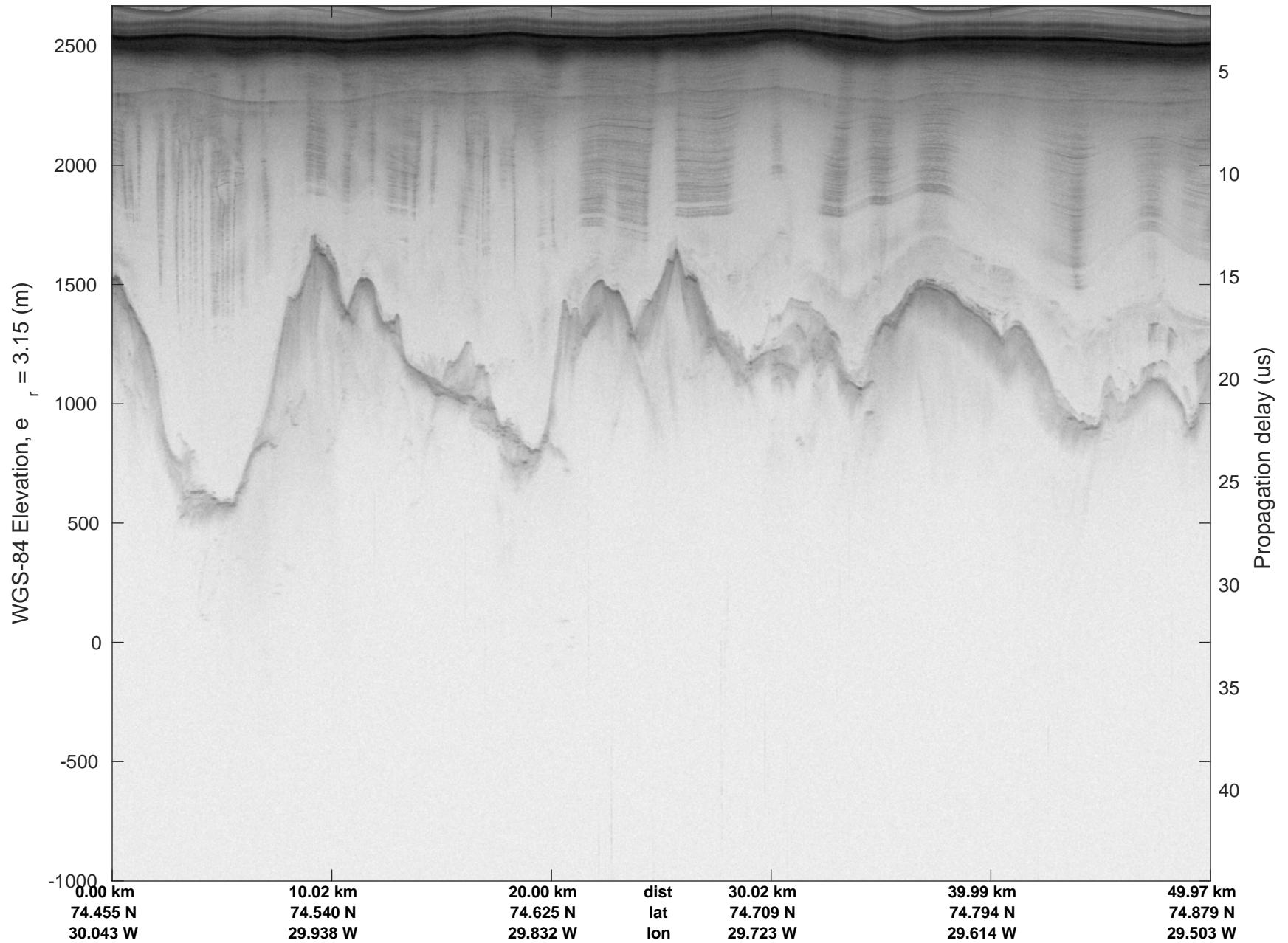


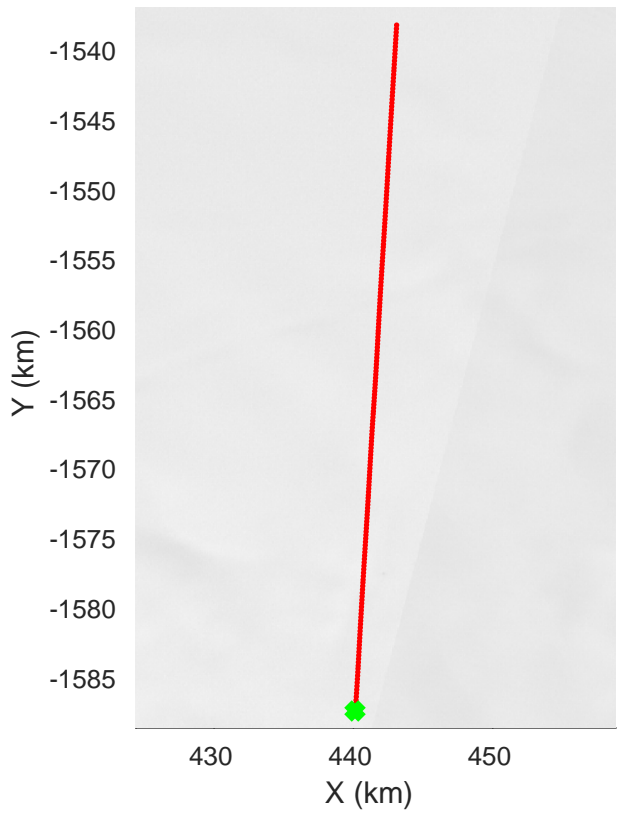
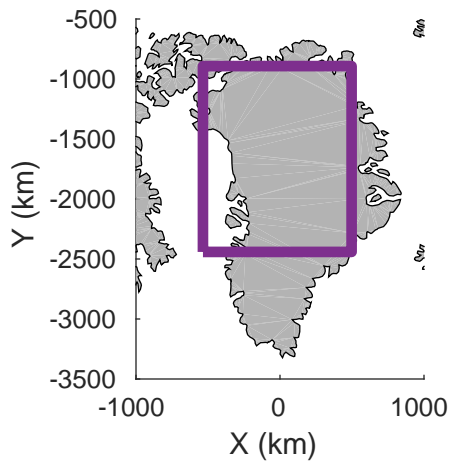
rds 2019_Greenland_P3: "Northeast Grid 05 Prime" 20190410_02_037: 14:43:16.9 to 14:48:51.8 GPS



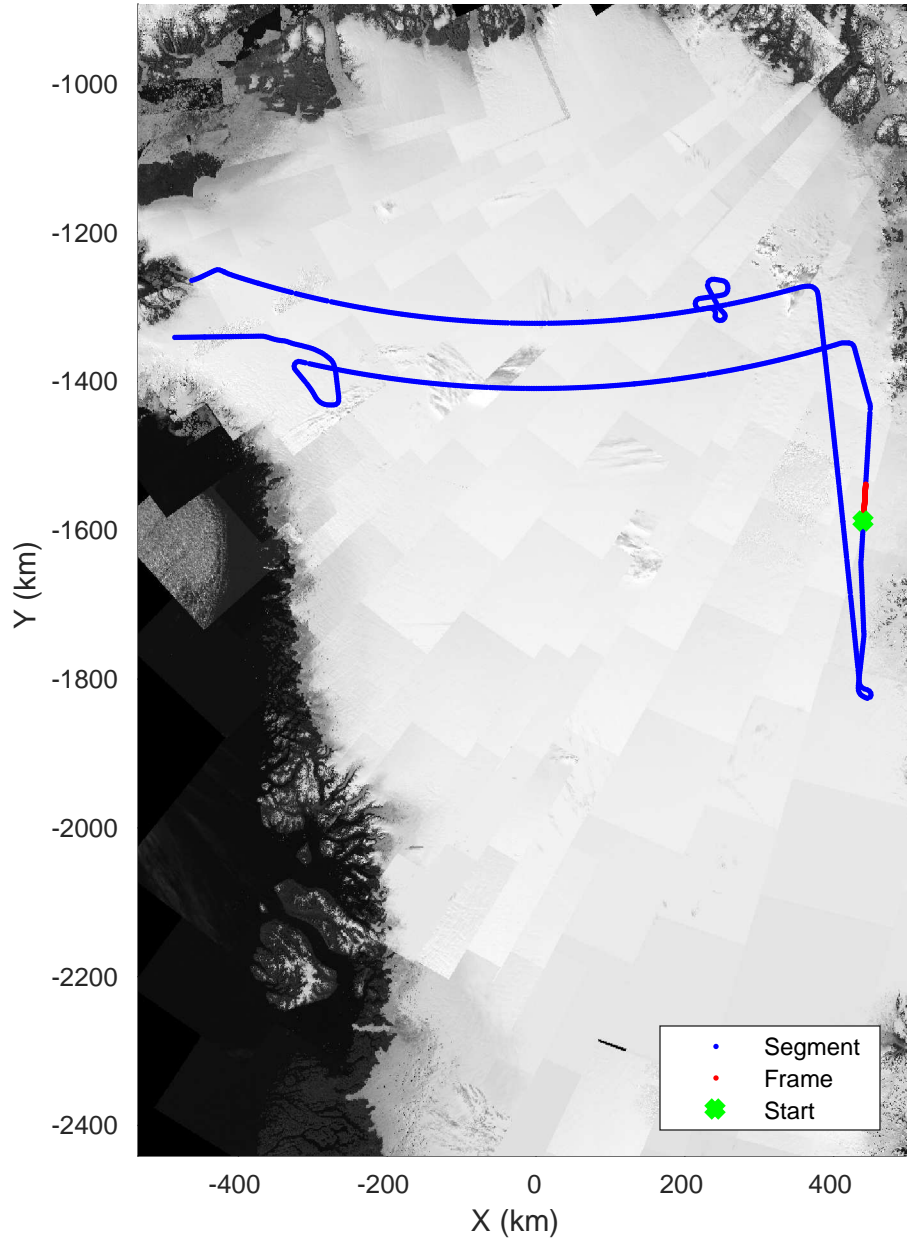


rds 2019_Greenland_P3: "Northeast Grid 05 Prime" 20190410_02_038: 14:48:52.1 to 14:54:26.1 GPS




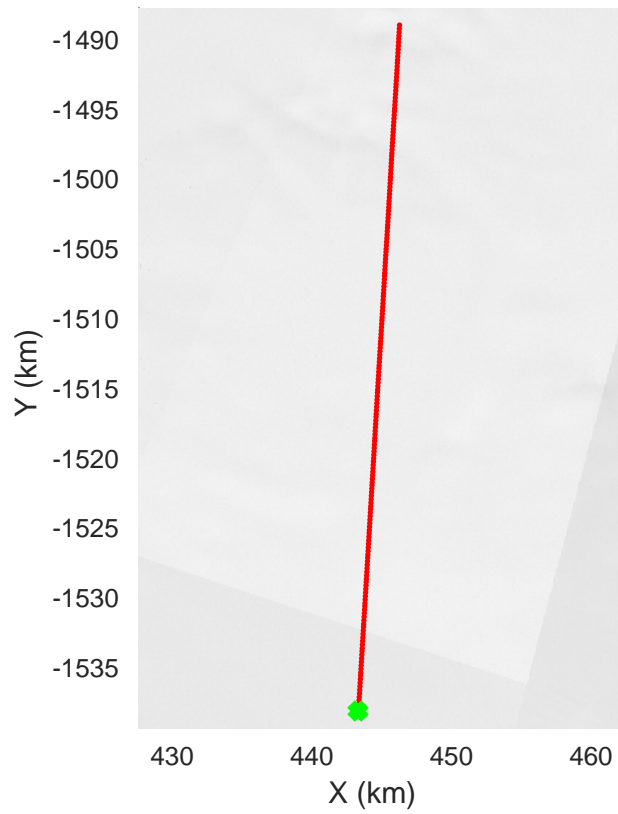
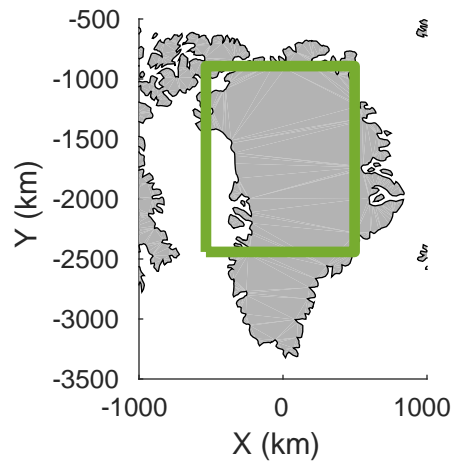


Northeast Grid 05 Prime
20190410_02_039
Polar Stereograph 70N/-45E

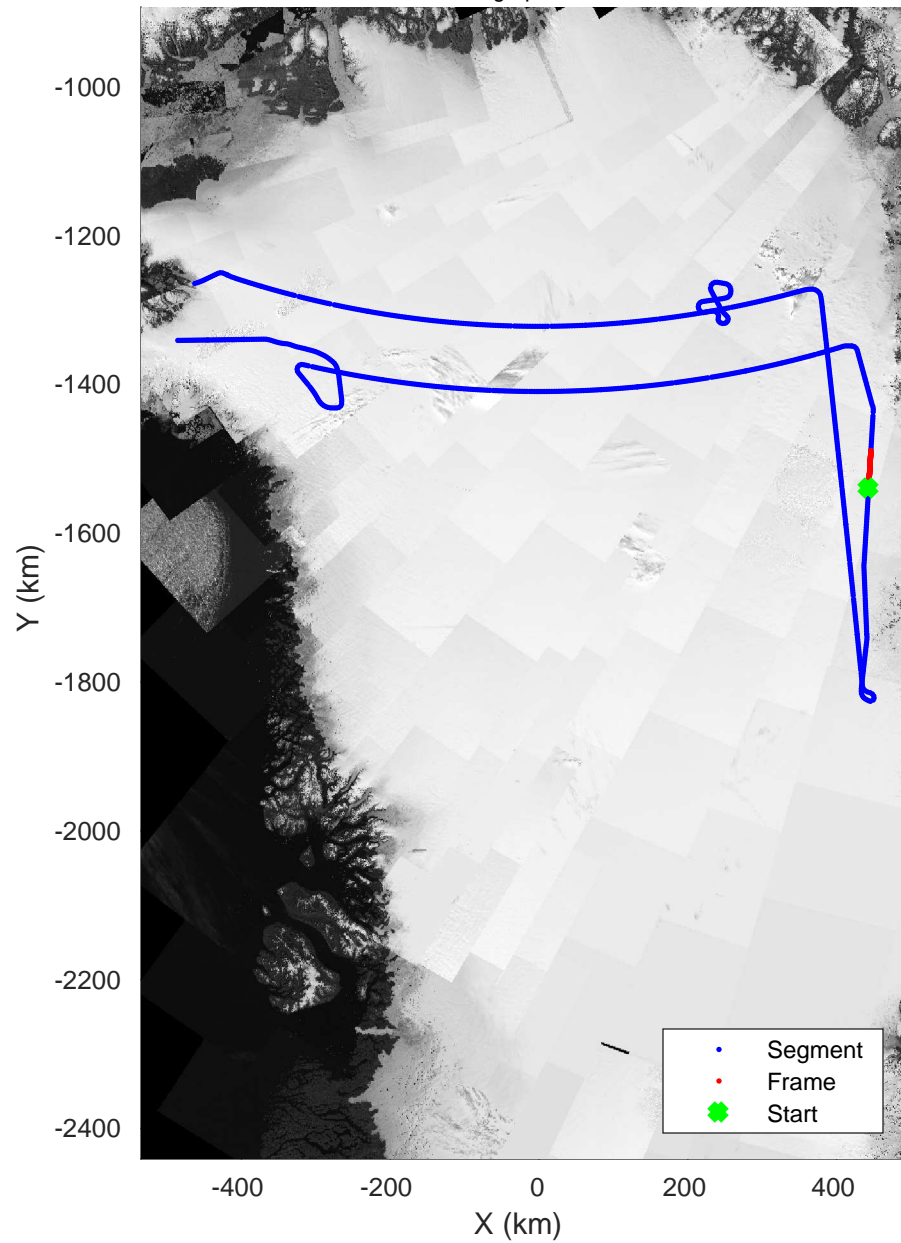


rds 2019_Greenland_P3: "Northeast Grid 05 Prime" 20190410_02_039: 14:54:26.4 to 15:00:02.3 GPS




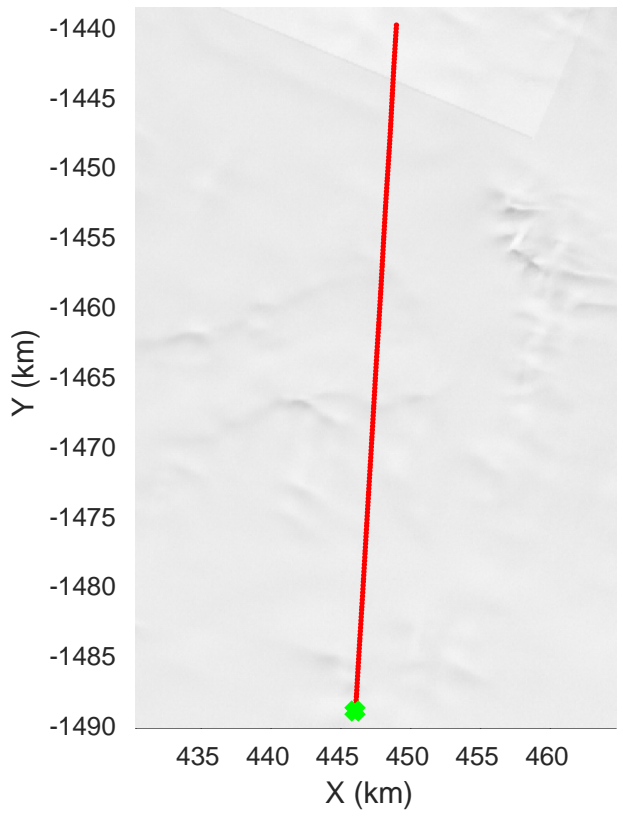
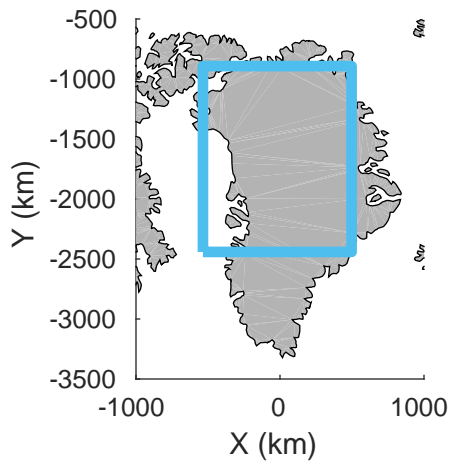


Northeast Grid 05 Prime
20190410_02_040
Polar Stereograph 70N/-45E




rds 2019_Greenland_P3: "Northeast Grid 05 Prime" 20190410_02_040: 15:00:02.6 to 15:05:32.7 GPS




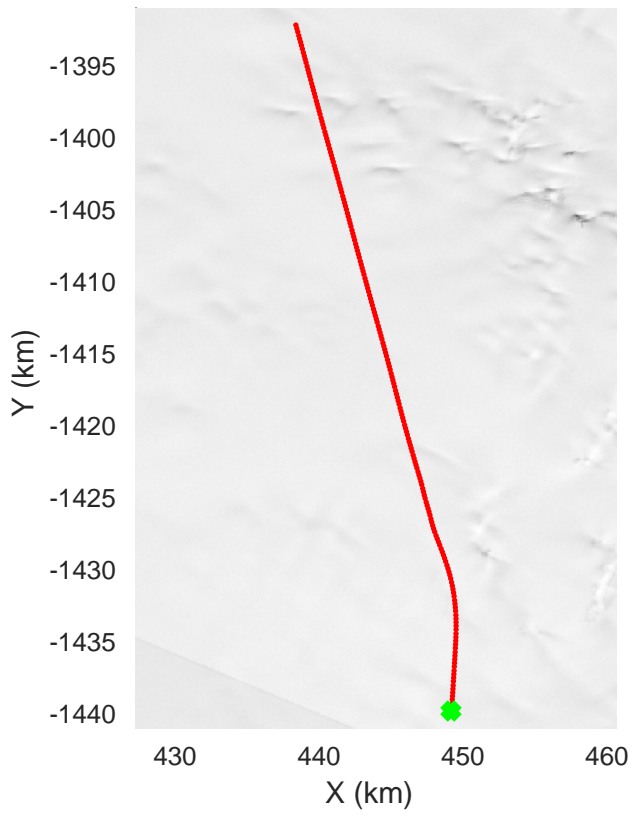
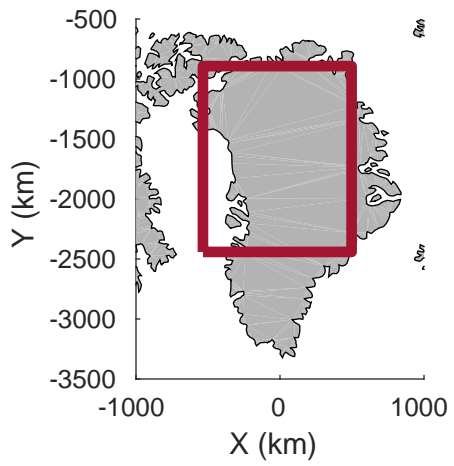


Northeast Grid 05 Prime
20190410_02_041
Polar Stereograph 70N/-45E




rds 2019_Greenland_P3: "Northeast Grid 05 Prime" 20190410_02_041: 15:05:32.9 to 15:11:04.4 GPS




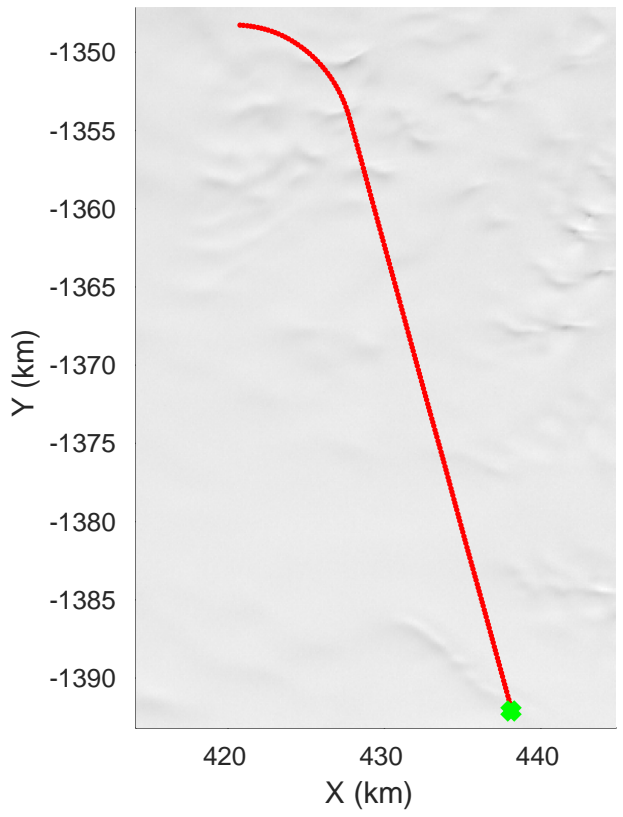
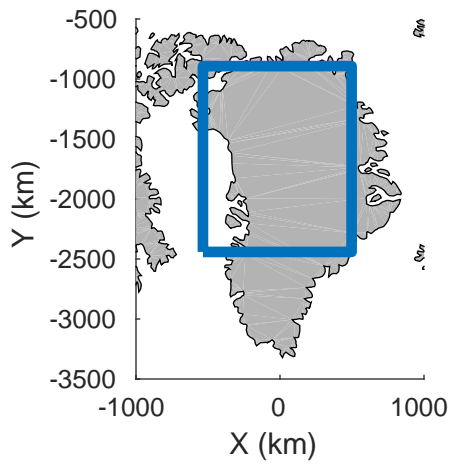


Northeast Grid 05 Prime
20190410_02_042
Polar Stereograph 70N/-45E




rds 2019_Greenland_P3: "Northeast Grid 05 Prime" 20190410_02_042: 15:11:04.7 to 15:16:54.8 GPS




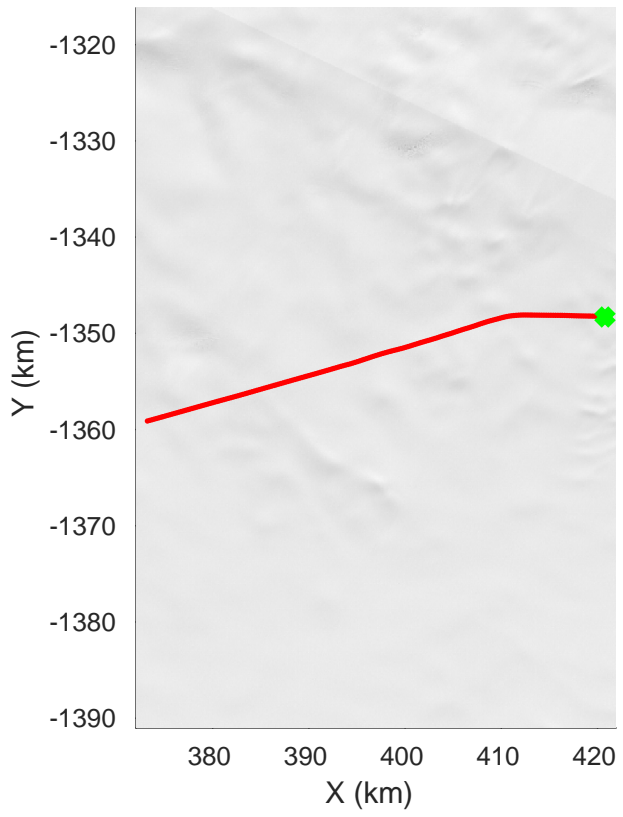
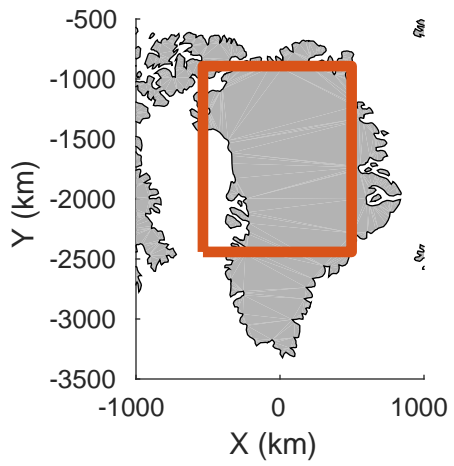


Northeast Grid 05 Prime
20190410_02_043
Polar Stereograph 70N/-45E




rds 2019_Greenland_P3: "Northeast Grid 05 Prime" 20190410_02_043: 15:16:55.1 to 15:22:50.7 GPS




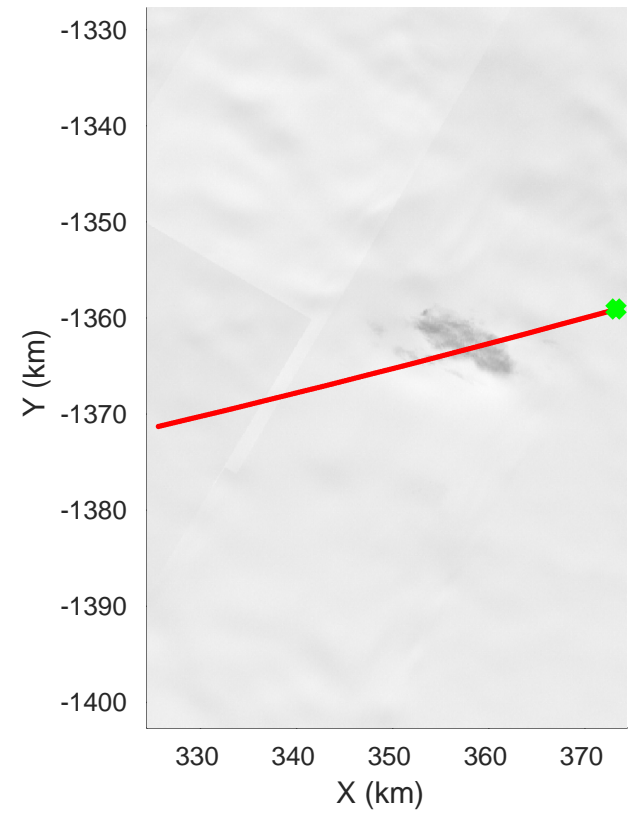
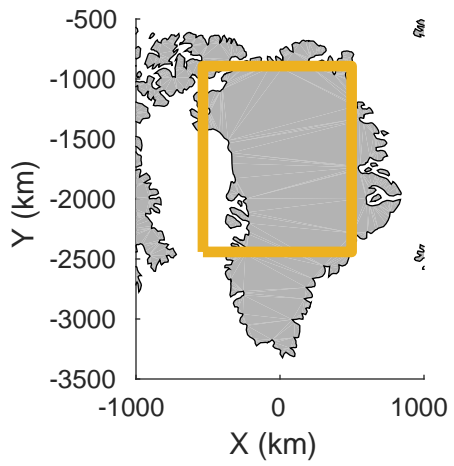


Northeast Grid 05 Prime
20190410_02_044
Polar Stereograph 70N/-45E




rds 2019_Greenland_P3: "Northeast Grid 05 Prime" 20190410_02_044: 15:22:50.9 to 15:29:21.0 GPS




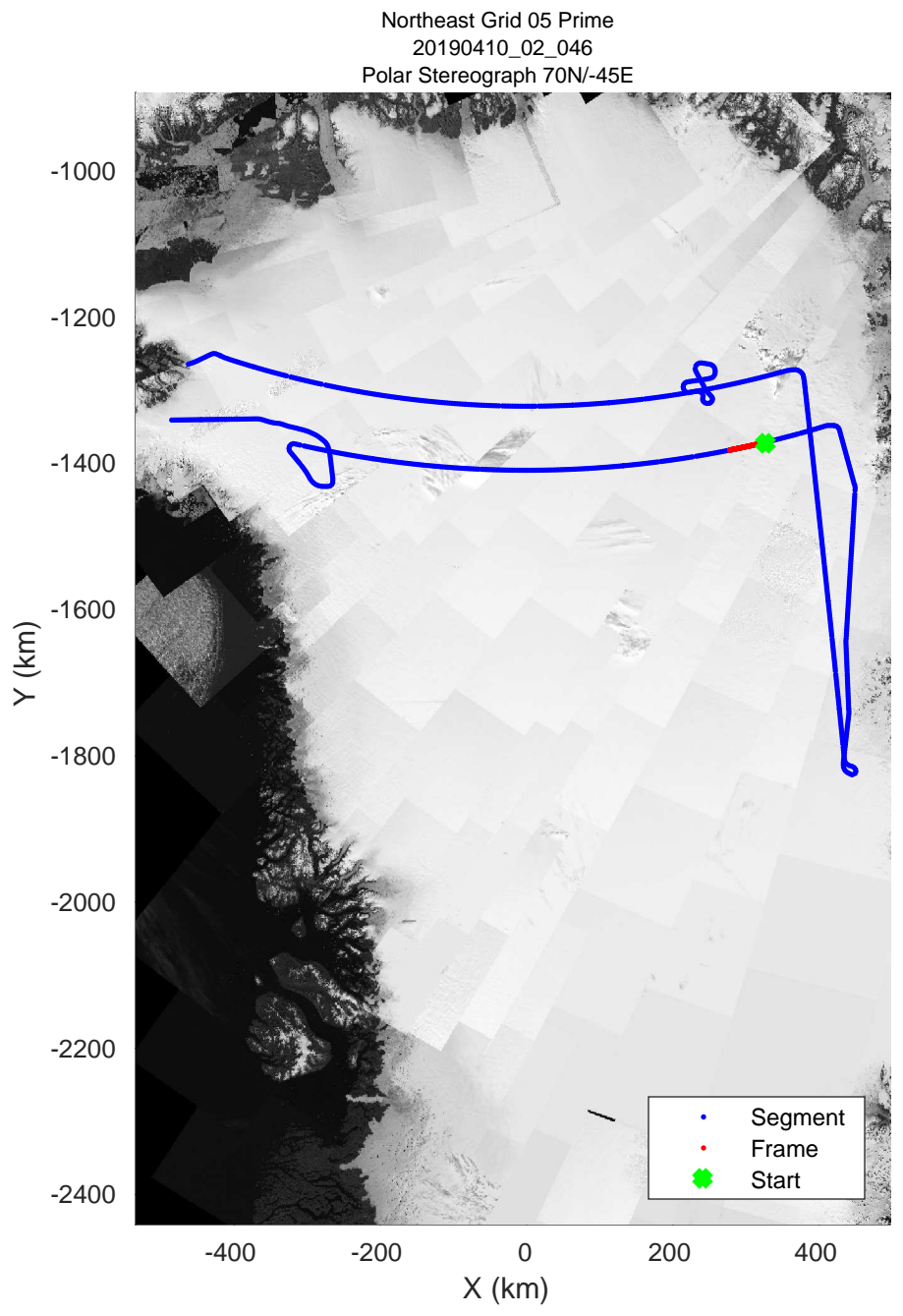
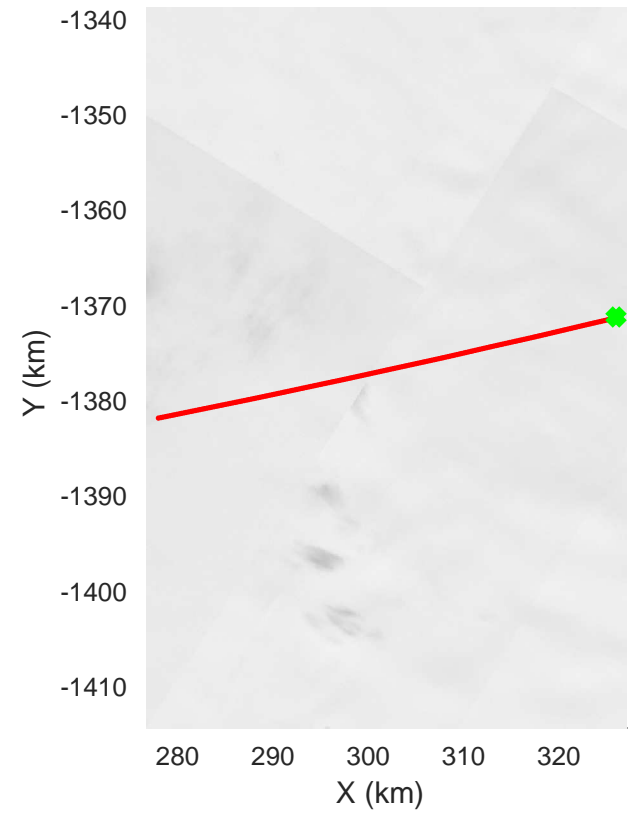
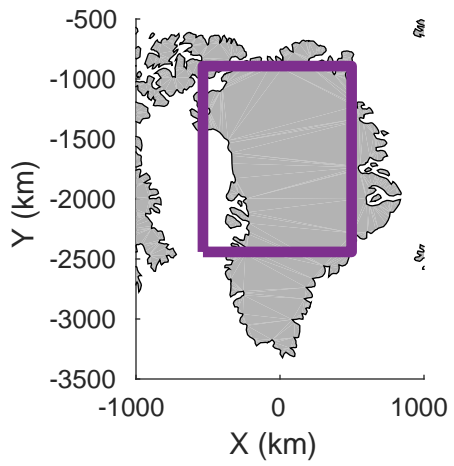


Northeast Grid 05 Prime
 20190410_02_045
 Polar Stereograph 70N/-45E




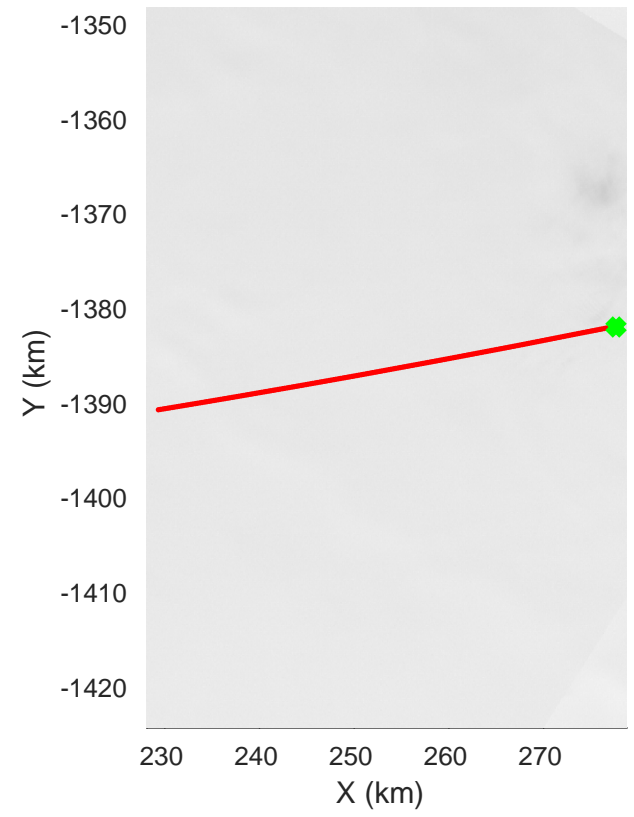
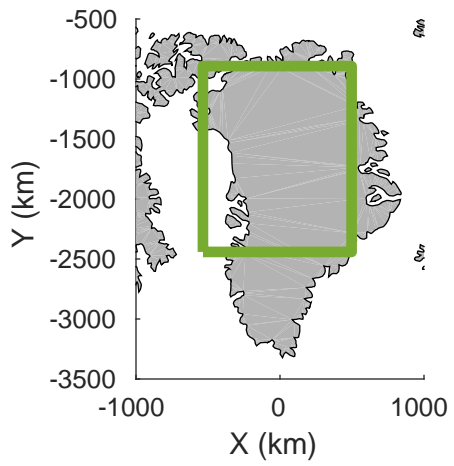
rds 2019_Greenland_P3: "Northeast Grid 05 Prime" 20190410_02_045: 15:29:21.3 to 15:35:40.9 GPS



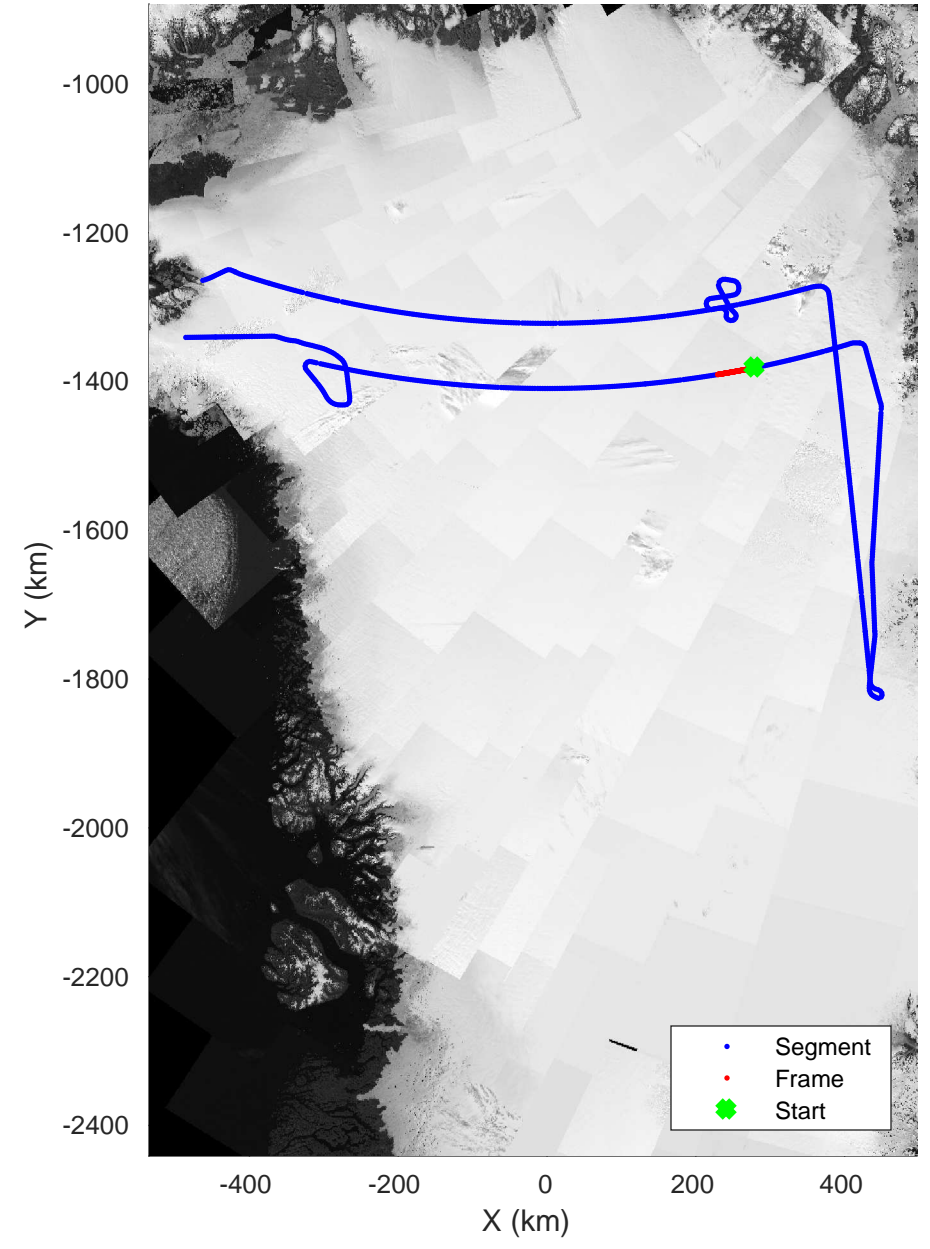


rds 2019_Greenland_P3: "Northeast Grid 05 Prime" 20190410_02_046: 15:35:41.2 to 15:41:54.6 GPS




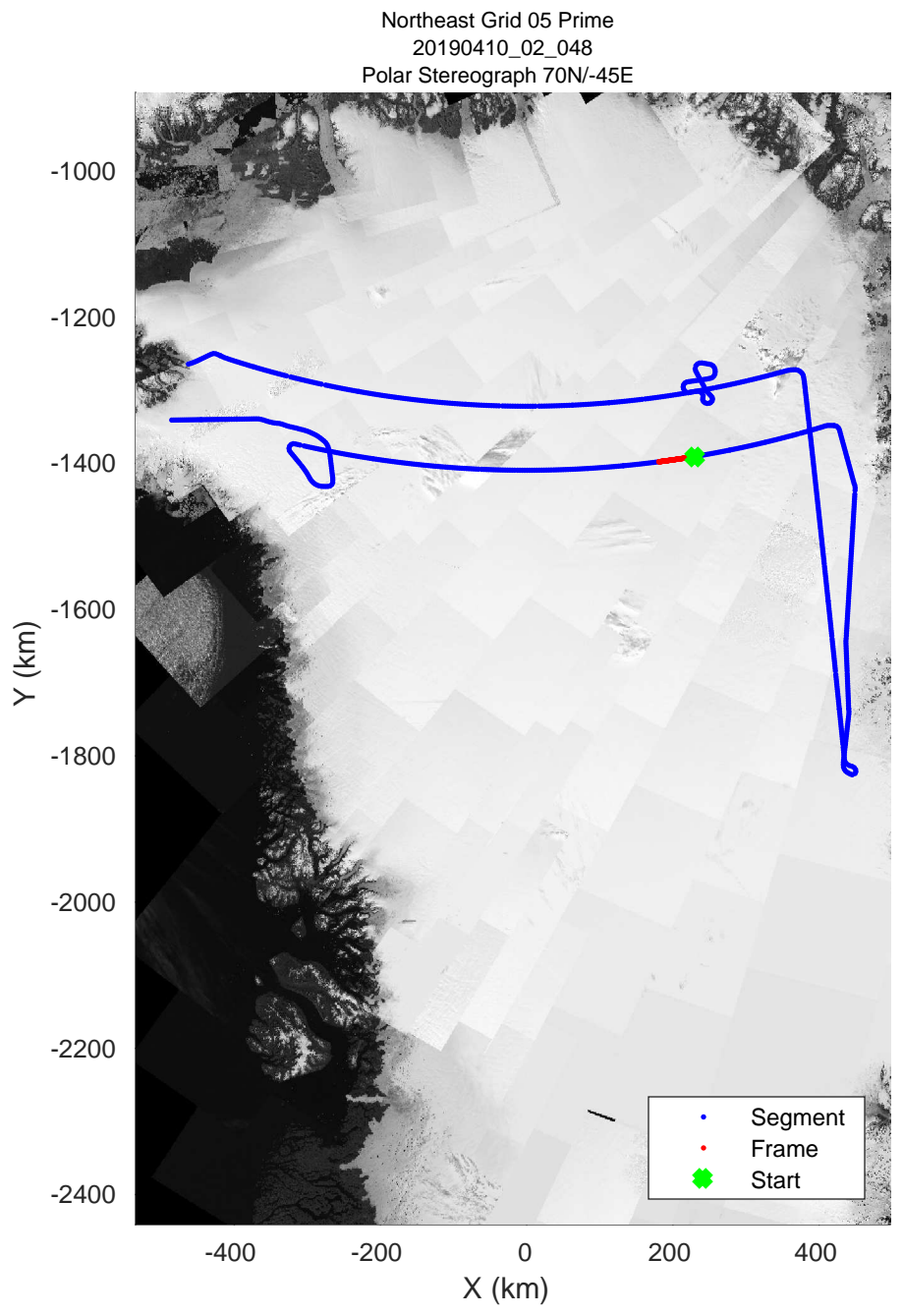
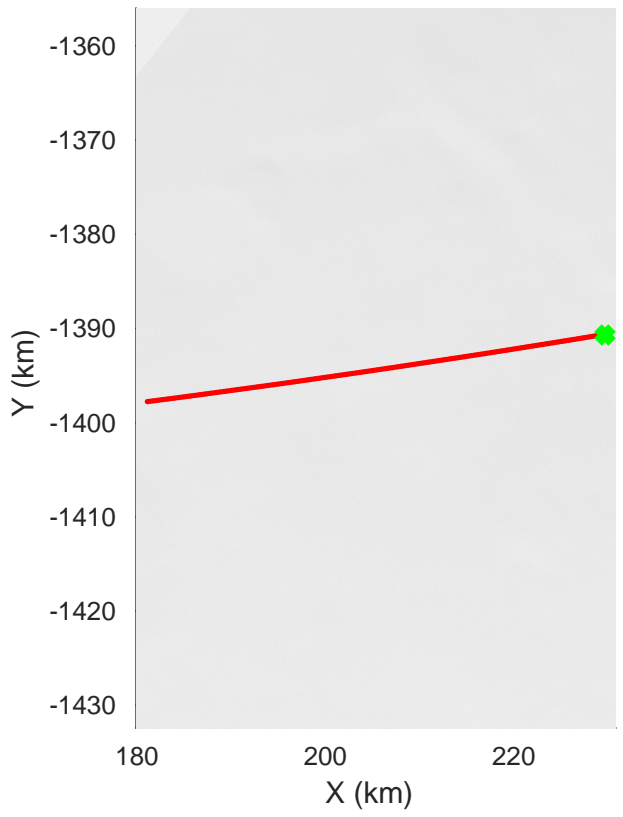
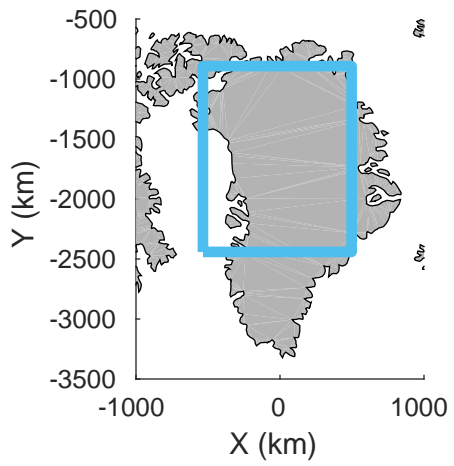


Northeast Grid 05 Prime
20190410_02_047
Polar Stereograph 70N/-45E




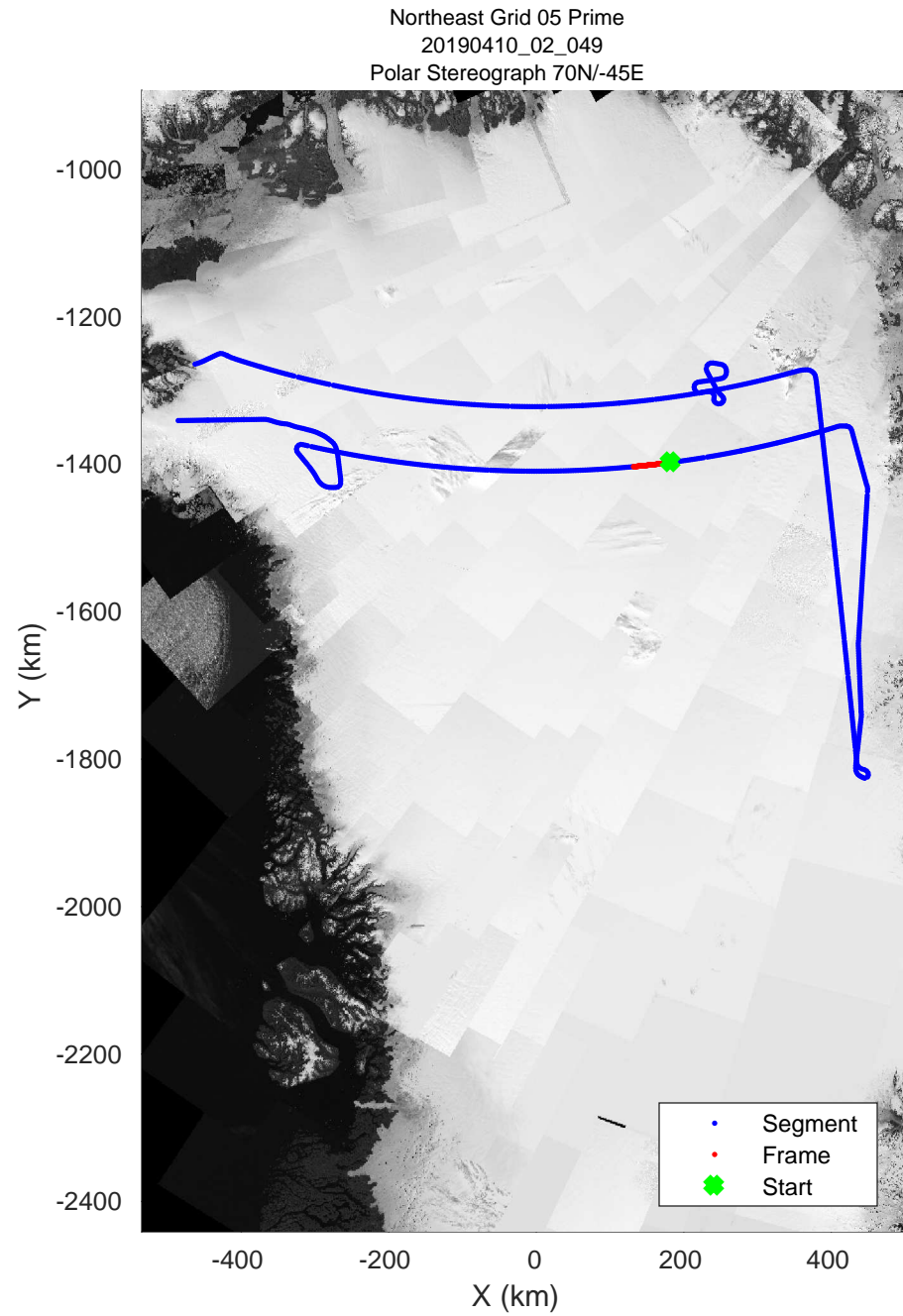
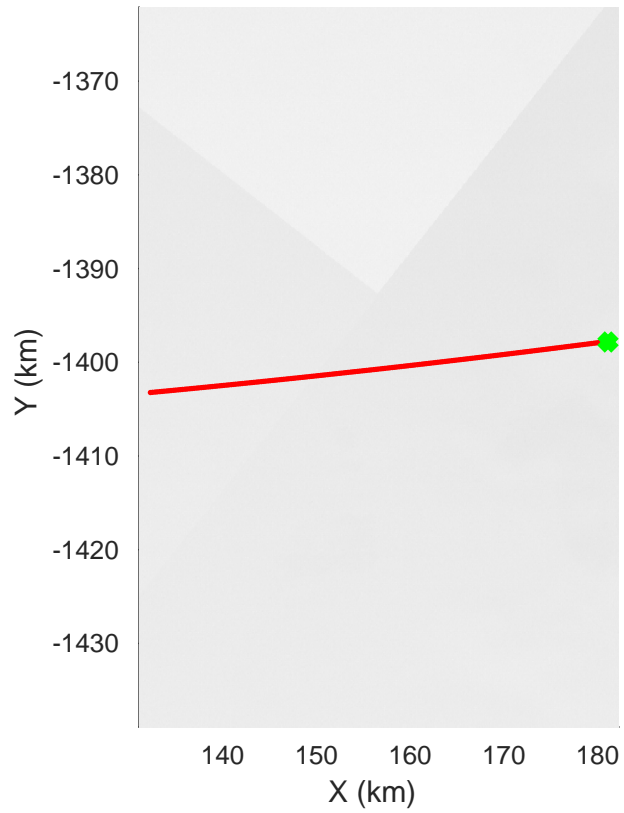
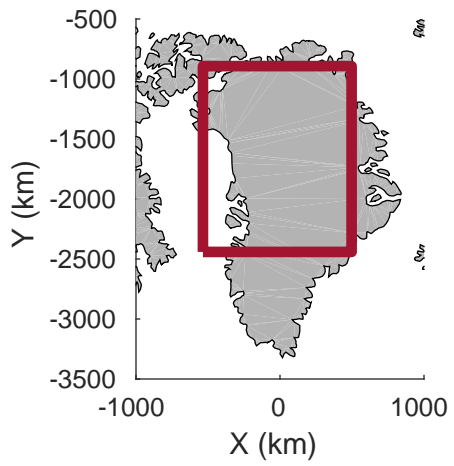
rds 2019_Greenland_P3: "Northeast Grid 05 Prime" 20190410_02_047: 15:41:54.9 to 15:48:01.2 GPS






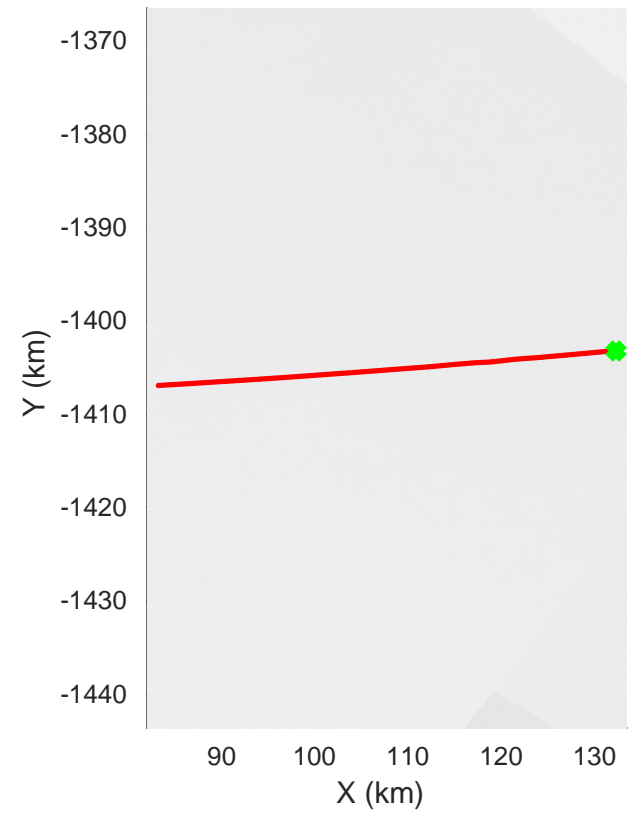
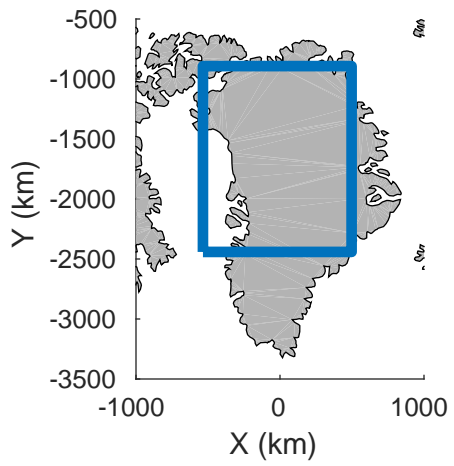
rds 2019_Greenland_P3: "Northeast Grid 05 Prime" 20190410_02_048: 15:48:01.5 to 15:54:04.7 GPS



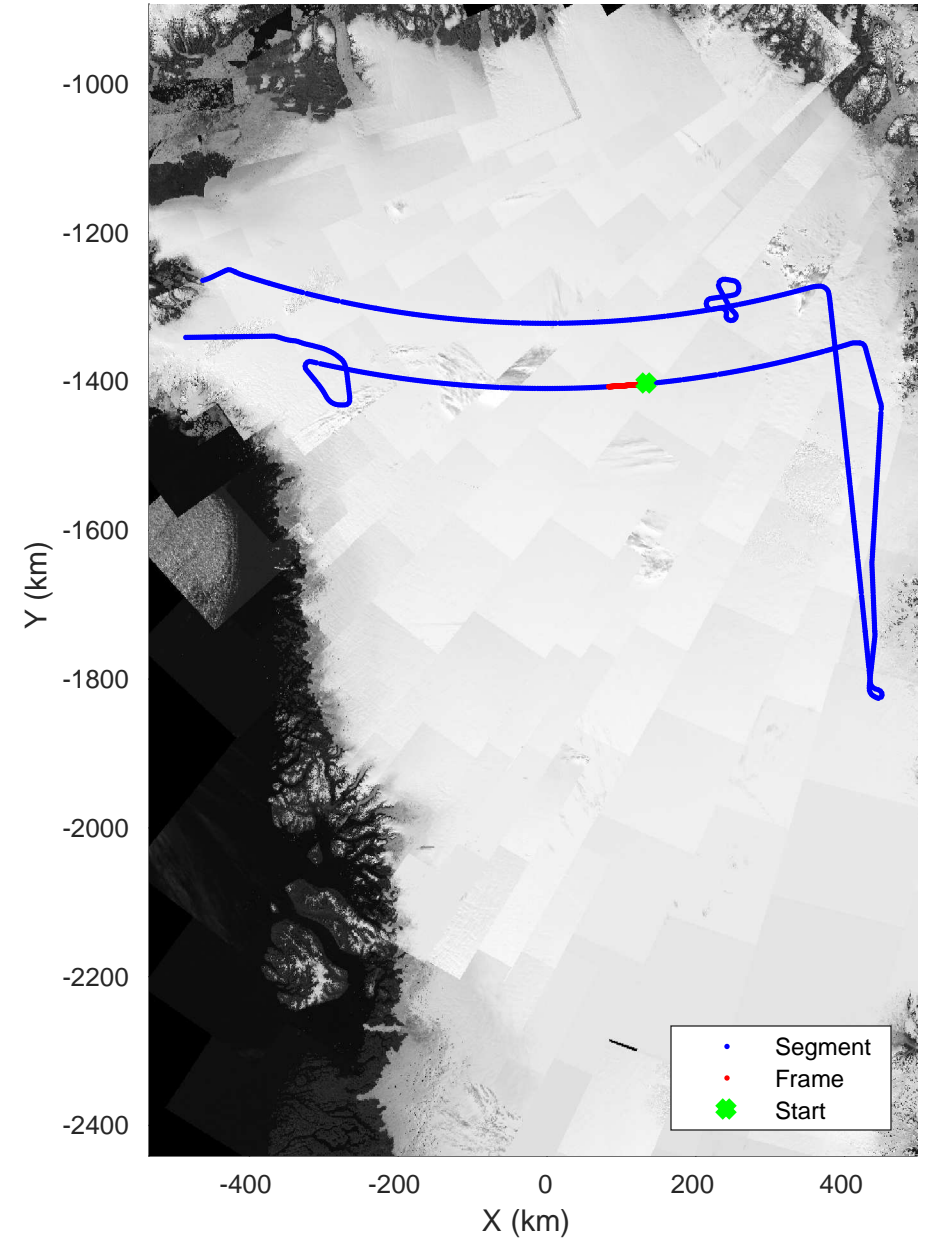


rds 2019_Greenland_P3: "Northeast Grid 05 Prime" 20190410_02_049: 15:54:04.9 to 16:00:05.0 GPS




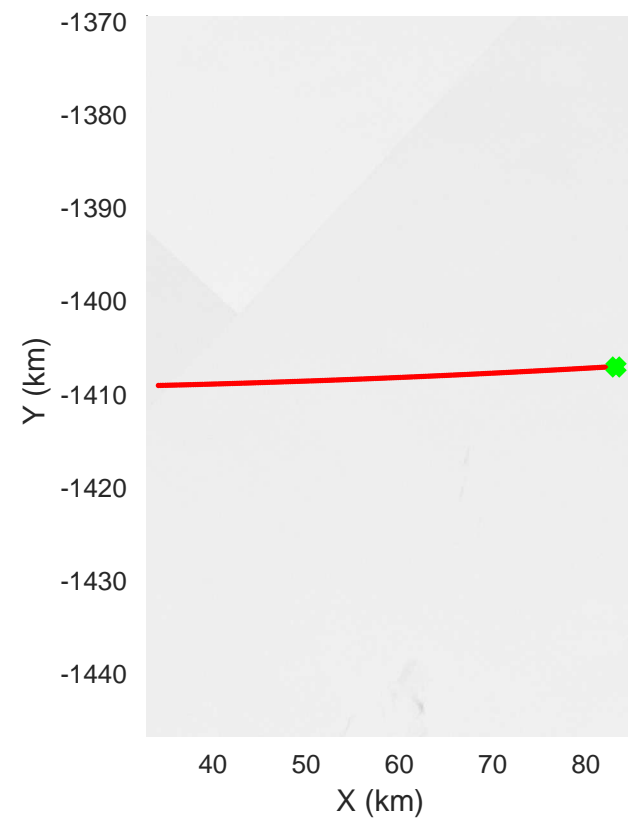
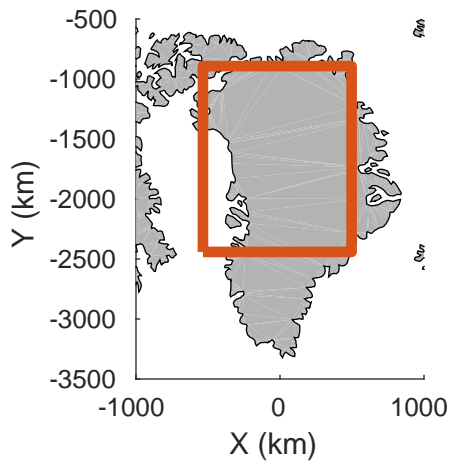


Northeast Grid 05 Prime
20190410_02_050
Polar Stereograph 70N/-45E

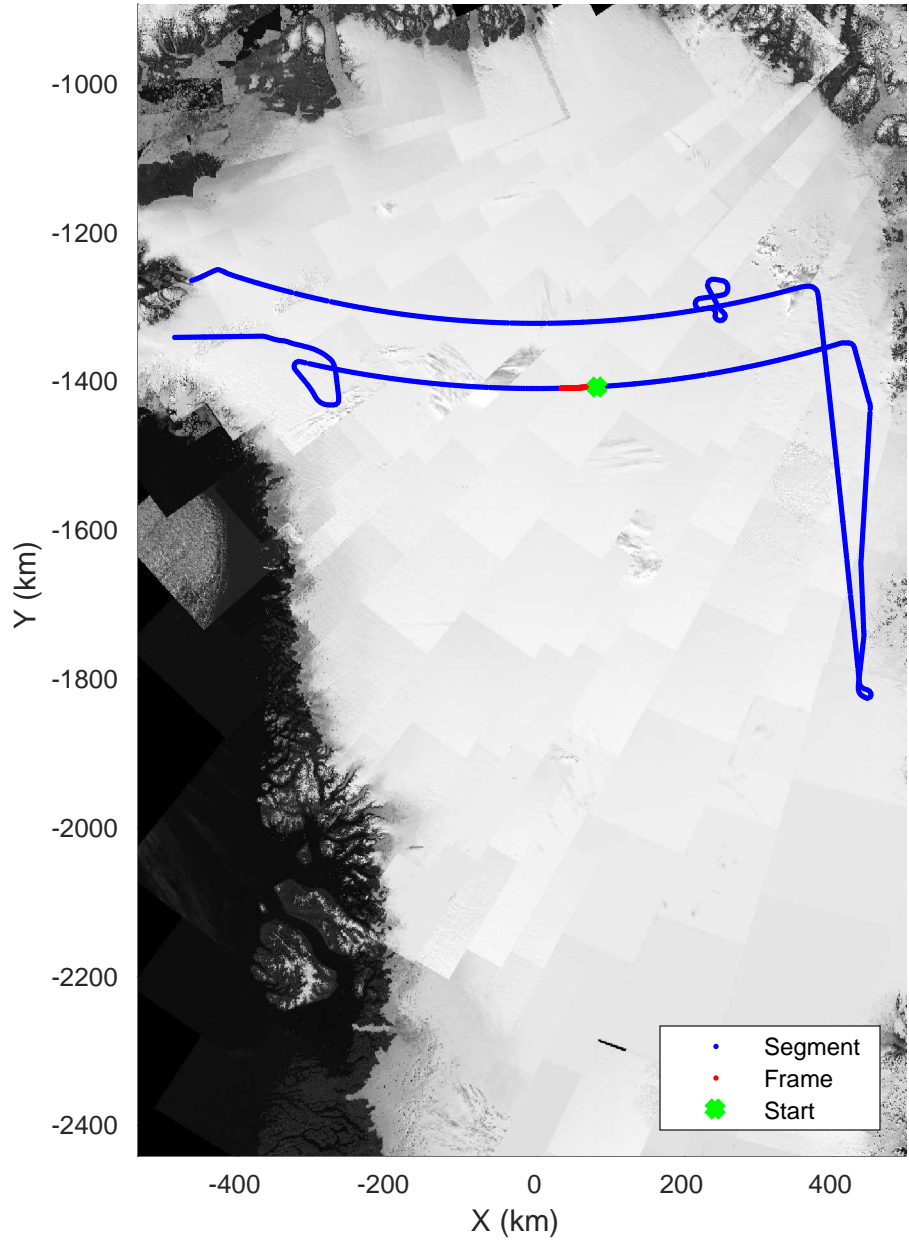


rds 2019_Greenland_P3: "Northeast Grid 05 Prime" 20190410_02_050: 16:00:05.3 to 16:06:01.4 GPS




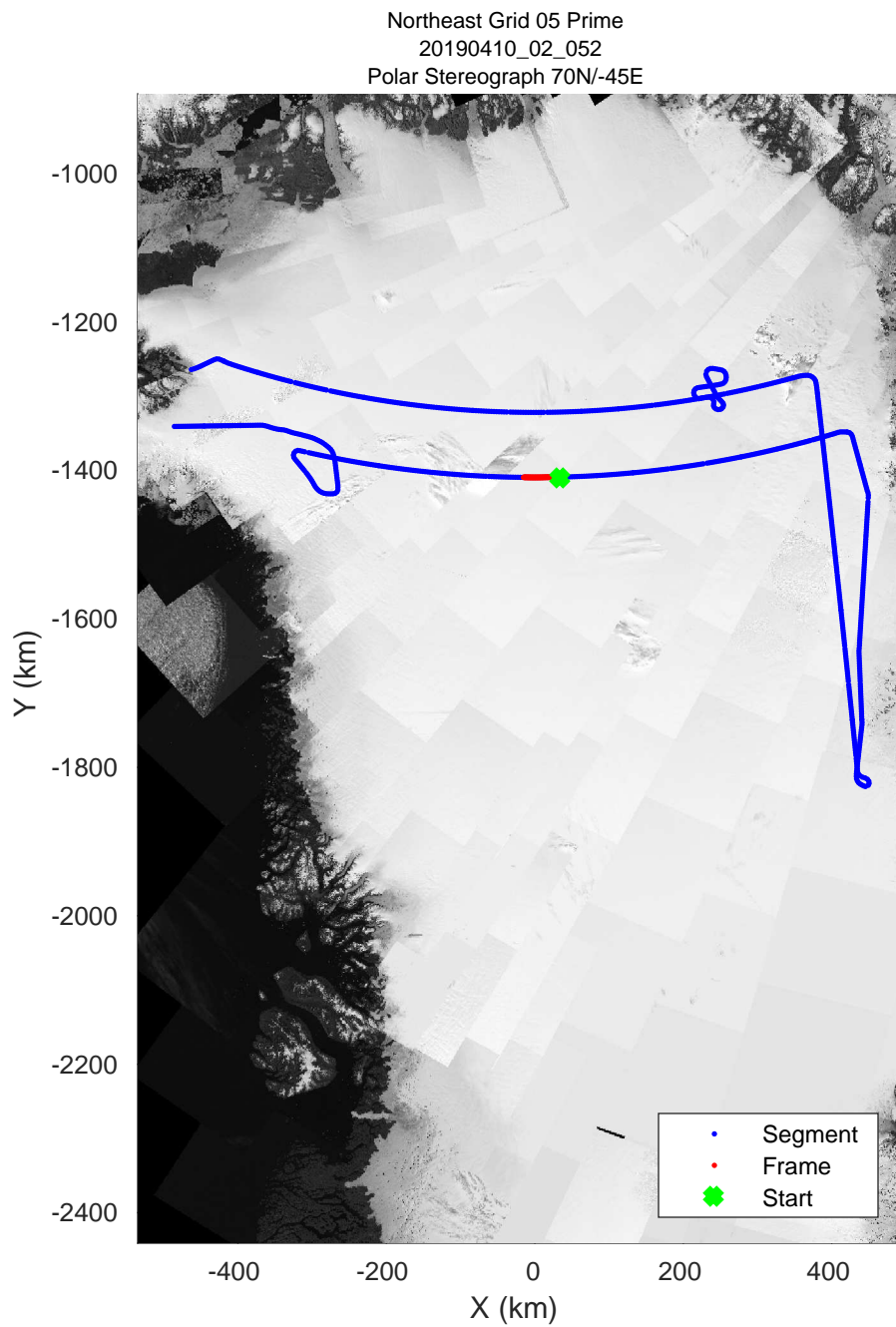
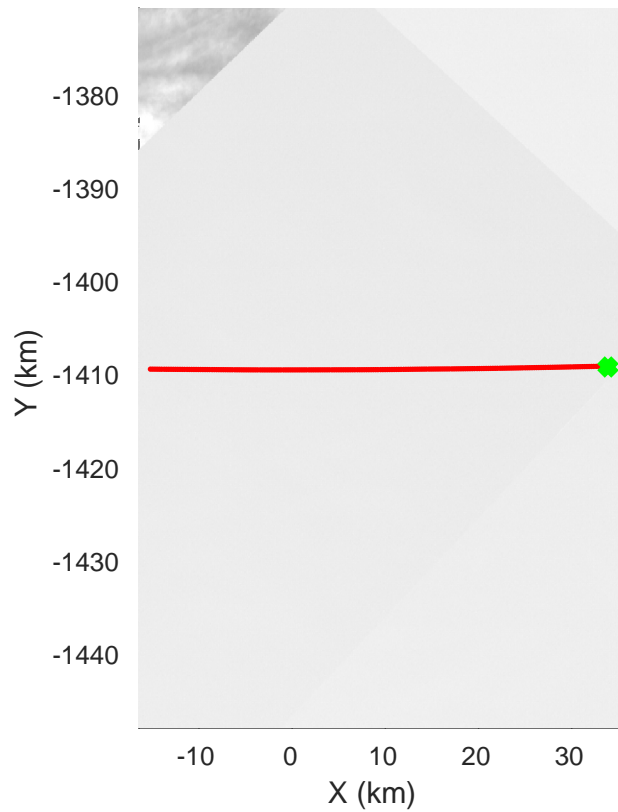
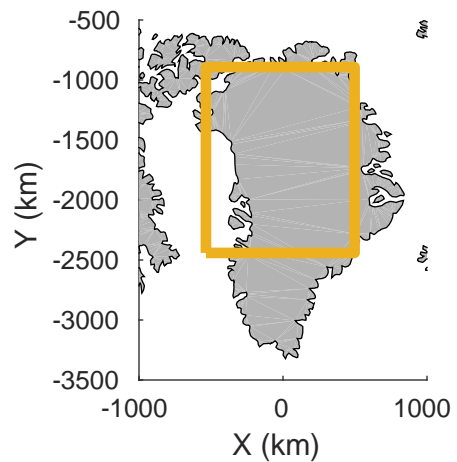


Northeast Grid 05 Prime
20190410_02_051
Polar Stereograph 70N/-45E




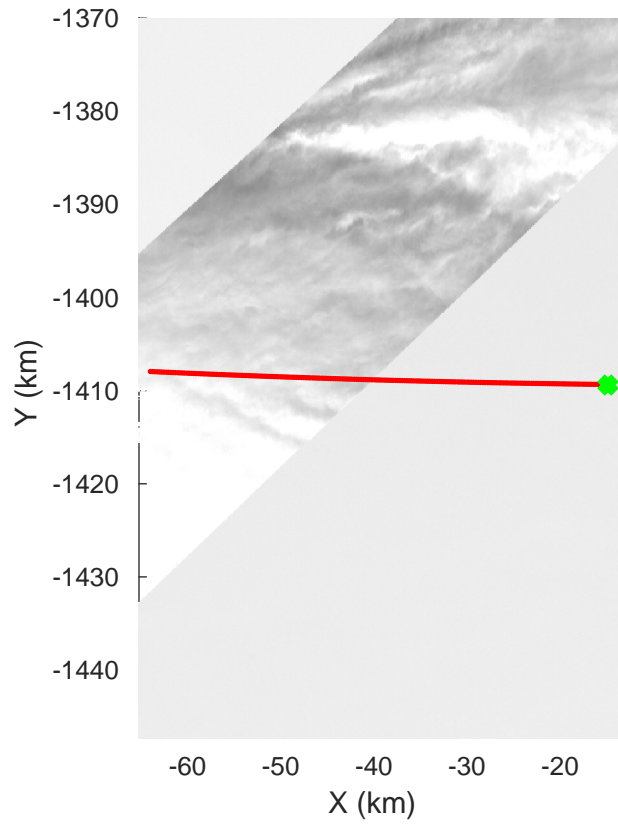
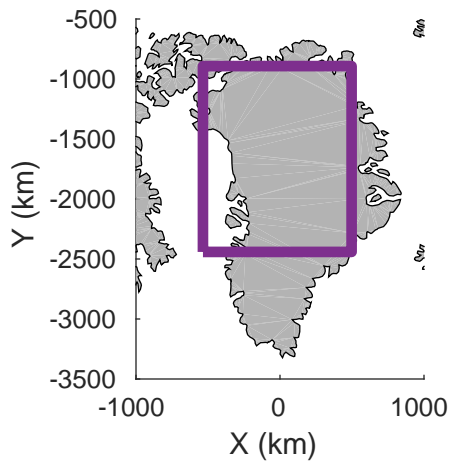
rds 2019_Greenland_P3: "Northeast Grid 05 Prime" 20190410_02_051: 16:06:01.7 to 16:11:49.9 GPS



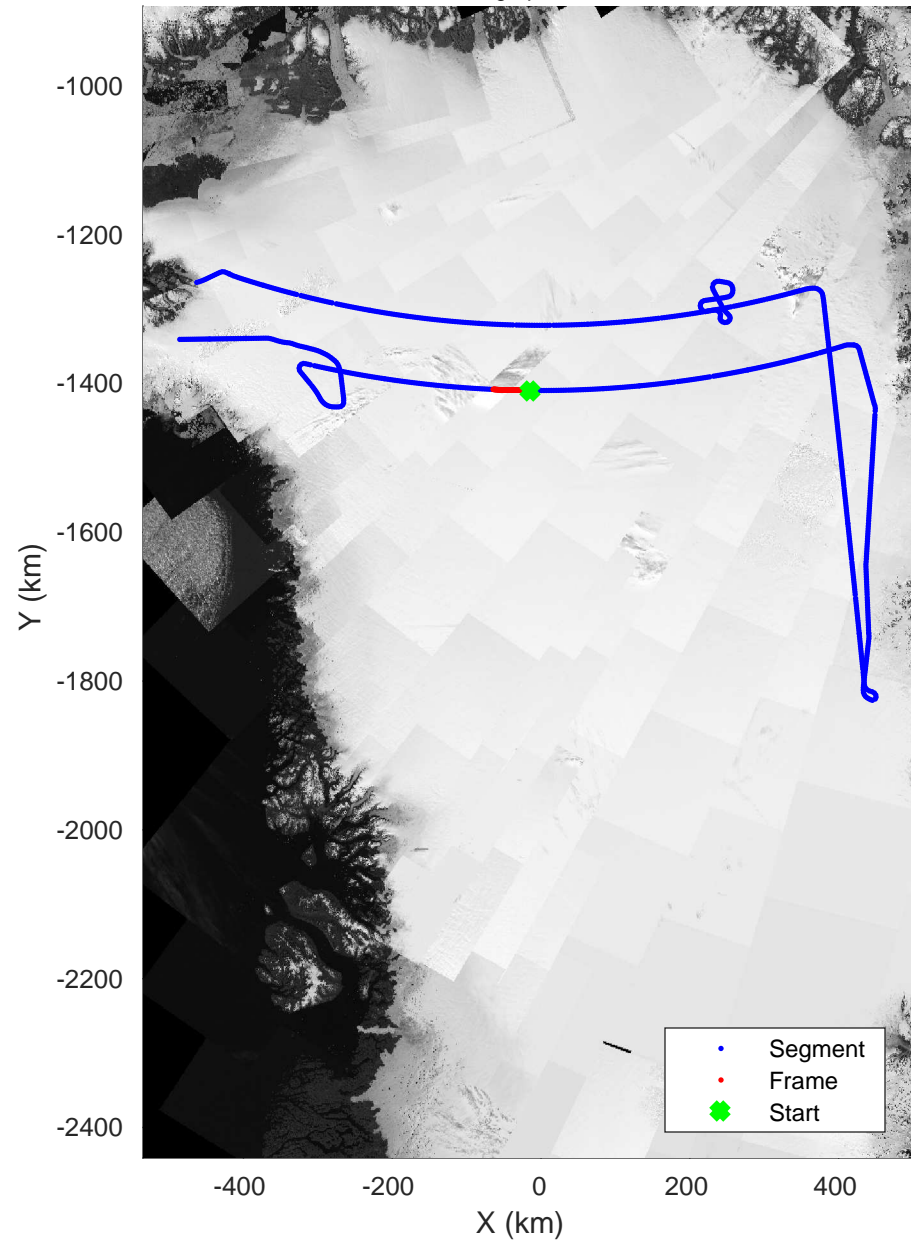


rds 2019_Greenland_P3: "Northeast Grid 05 Prime" 20190410_02_052: 16:11:50.1 to 16:17:33.8 GPS




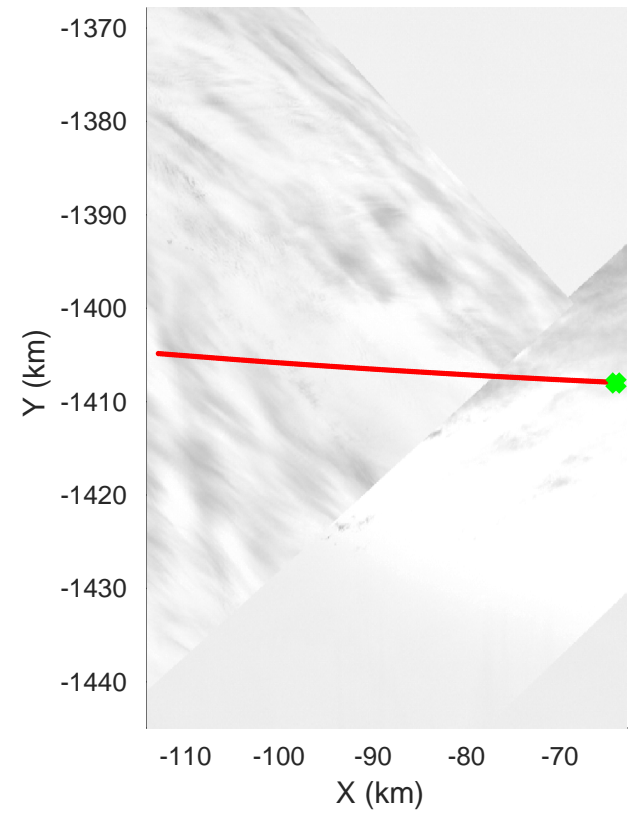
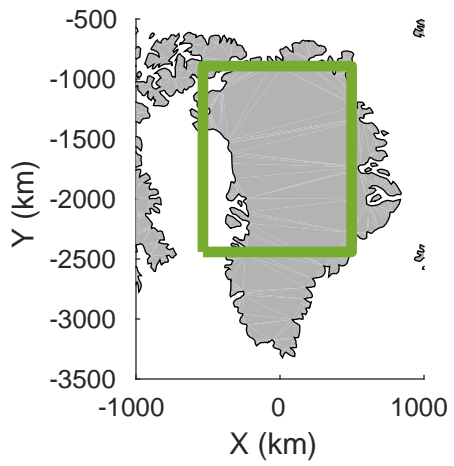


Northeast Grid 05 Prime
20190410_02_053
Polar Stereograph 70N/-45E

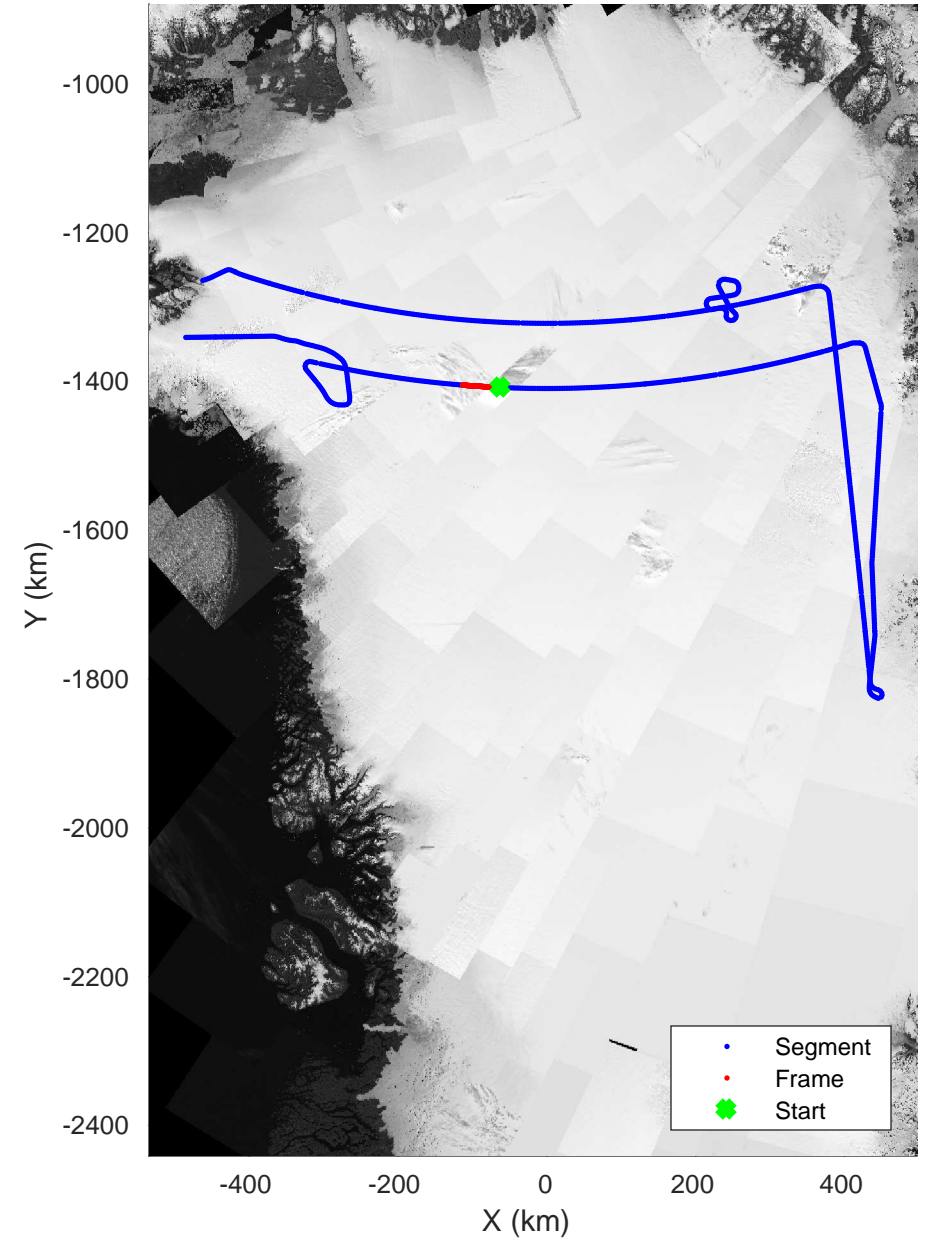


rds 2019_Greenland_P3: "Northeast Grid 05 Prime" 20190410_02_053: 16:17:34.1 to 16:23:24.8 GPS




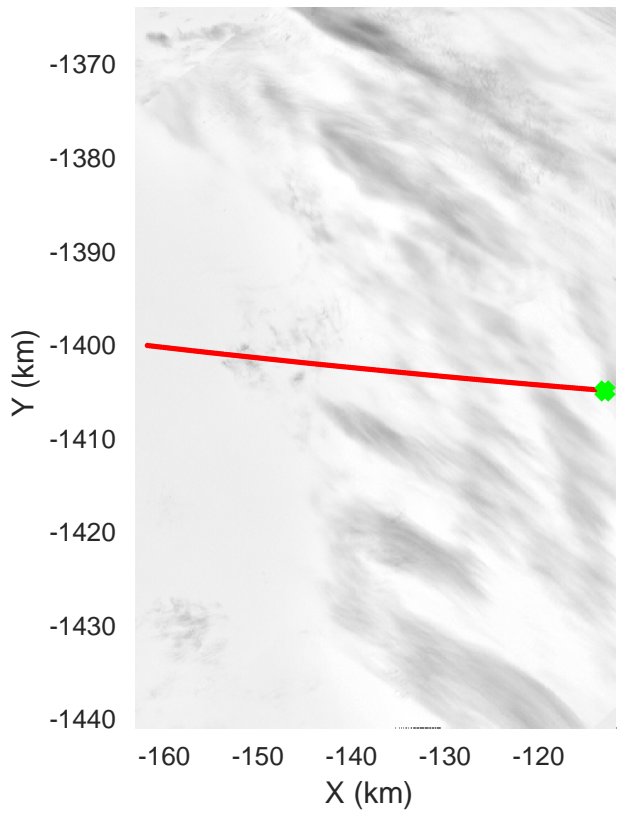
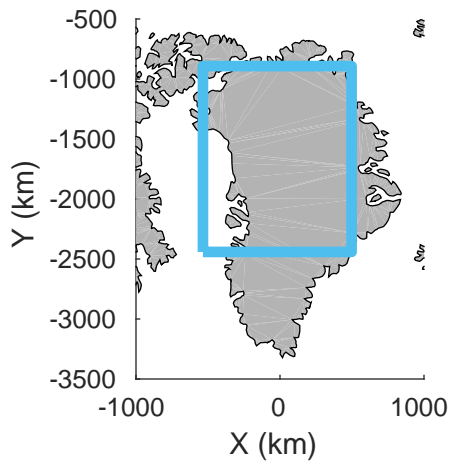


Northeast Grid 05 Prime
20190410_02_054
Polar Stereograph 70N/-45E

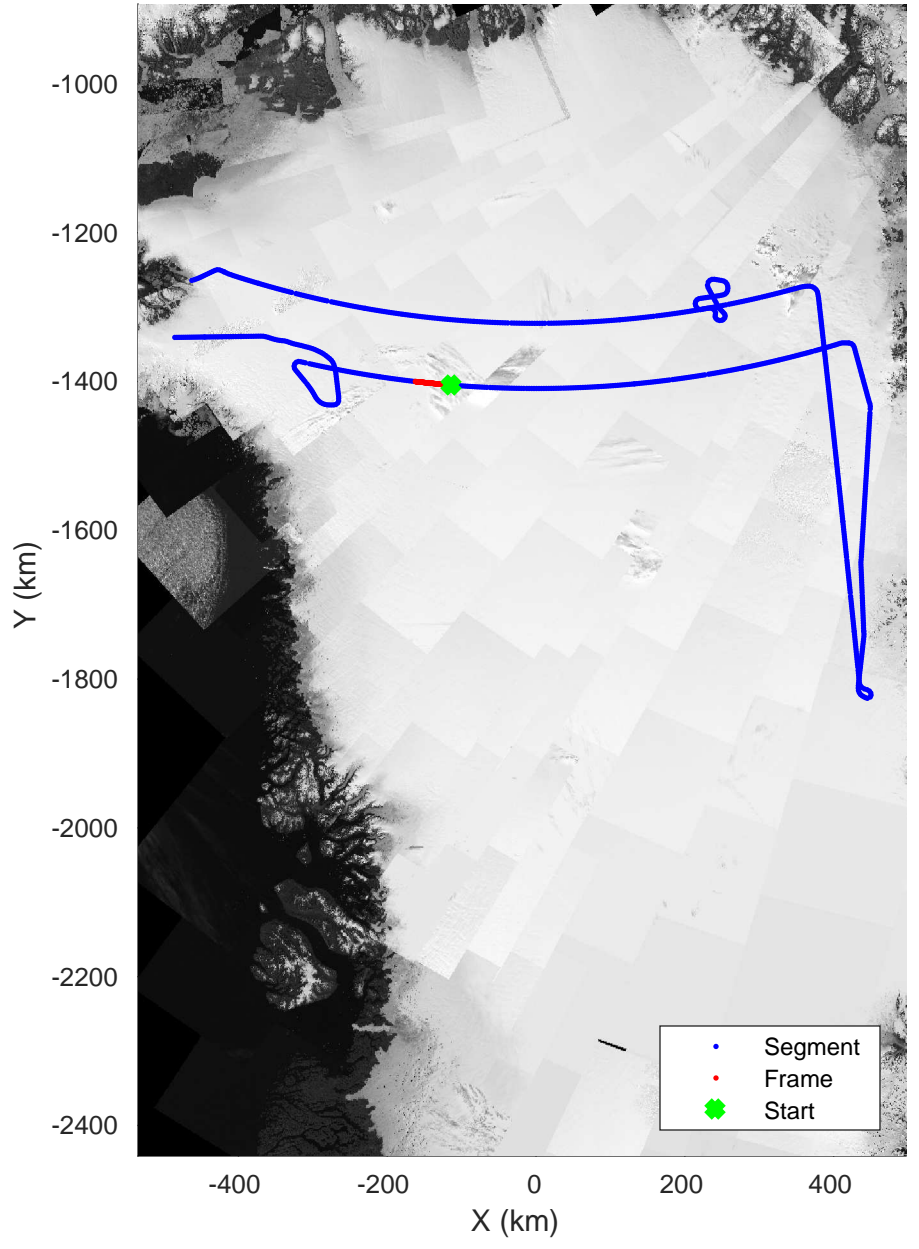


rds 2019_Greenland_P3: "Northeast Grid 05 Prime" 20190410_02_054: 16:23:25.1 to 16:29:13.5 GPS




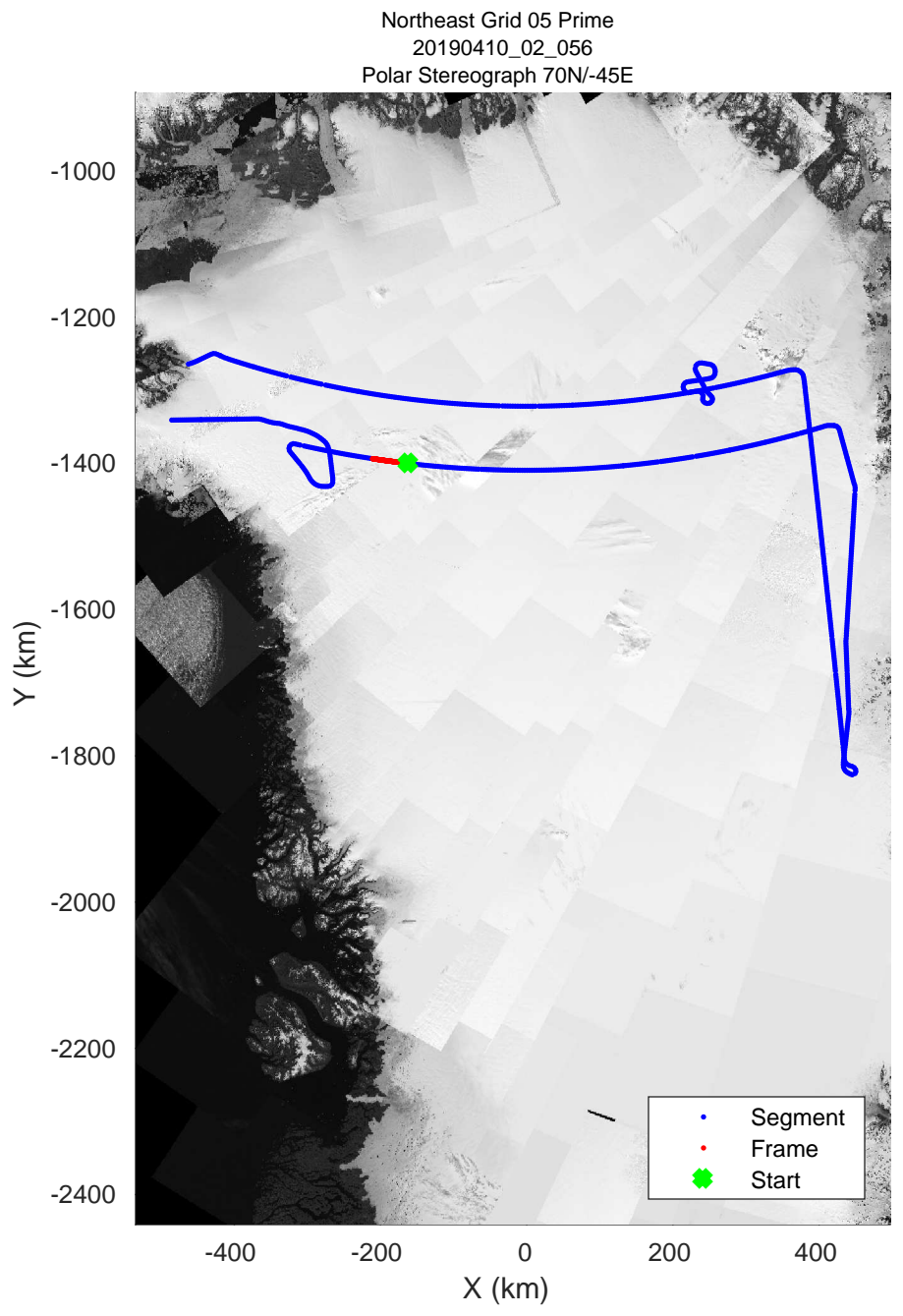
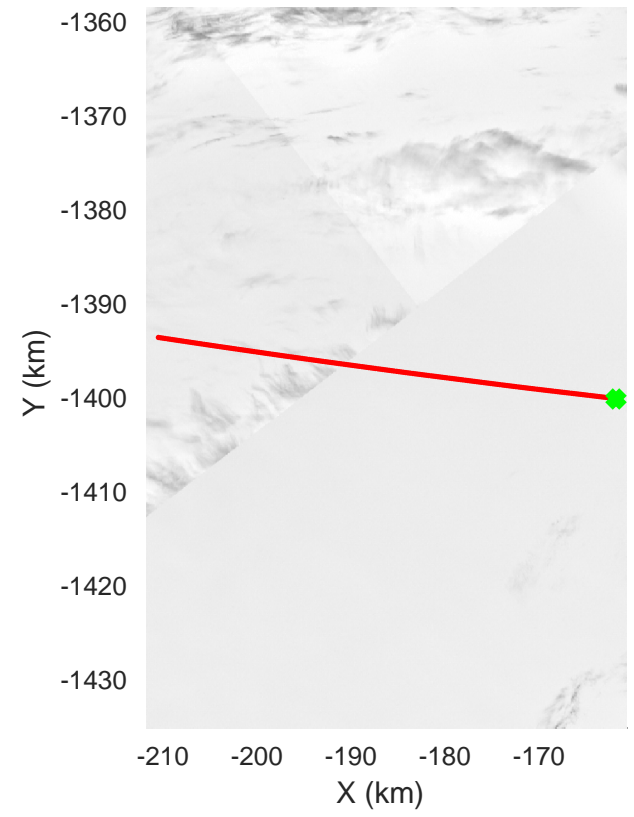
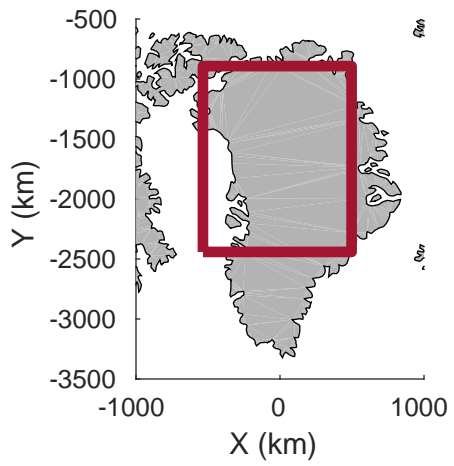


Northeast Grid 05 Prime
20190410_02_055
Polar Stereograph 70N/-45E




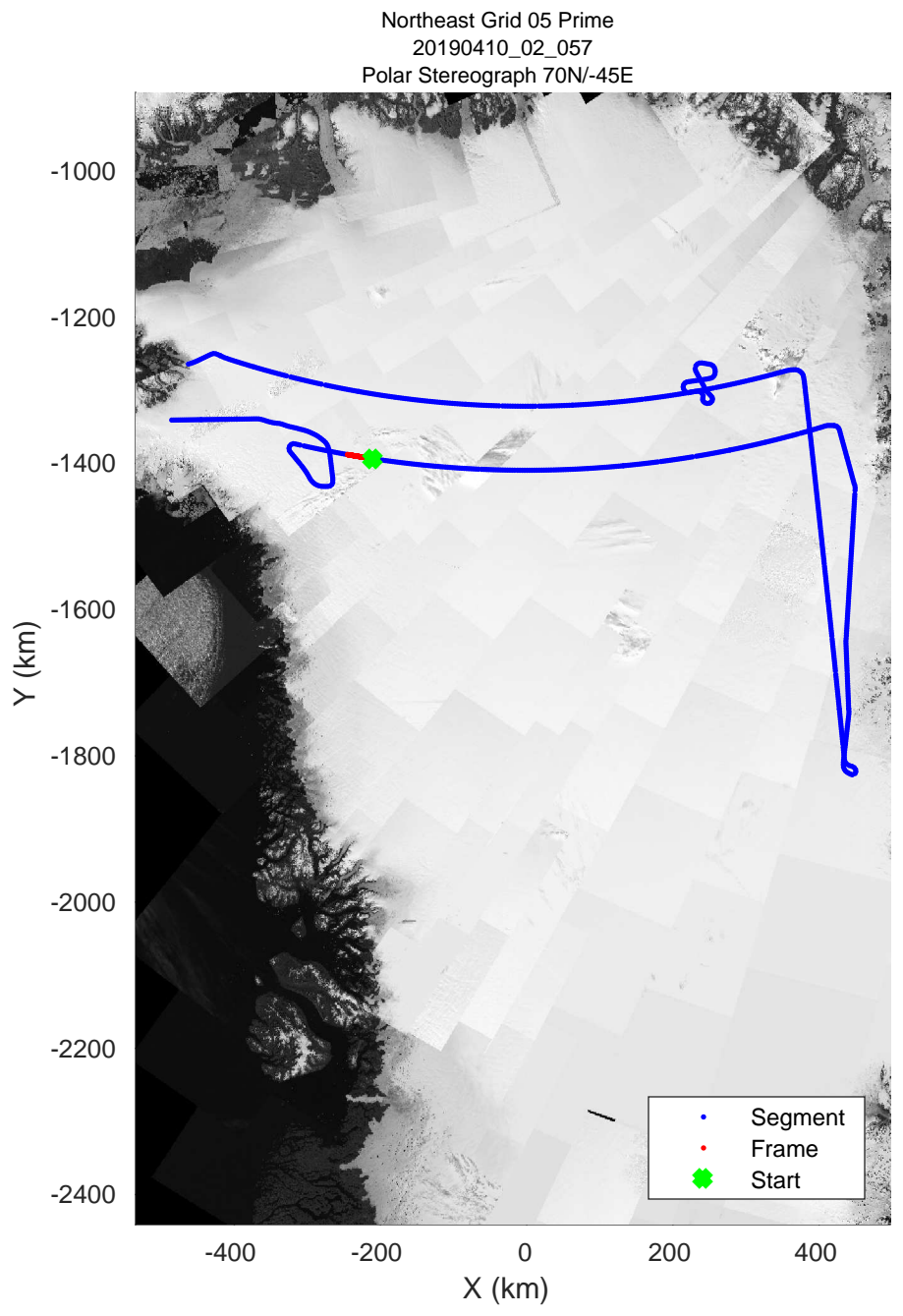
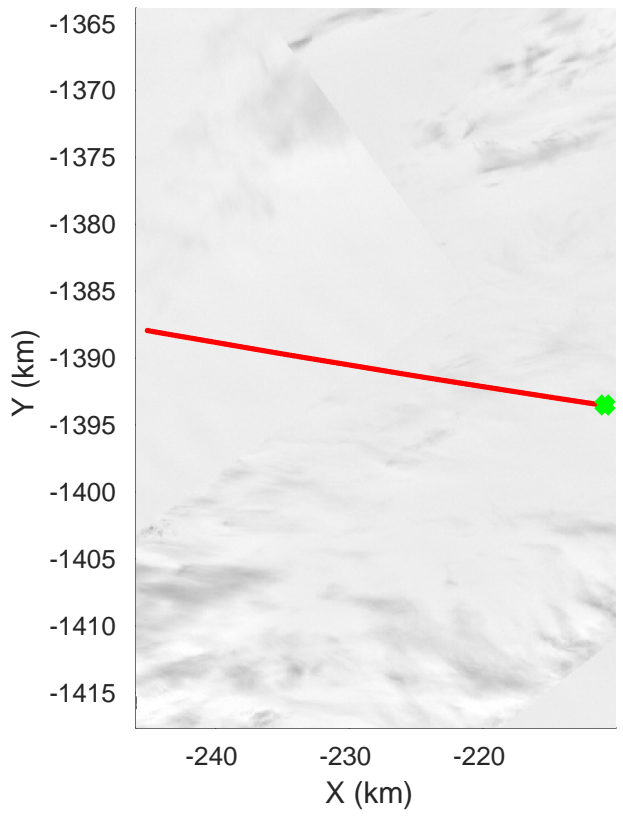
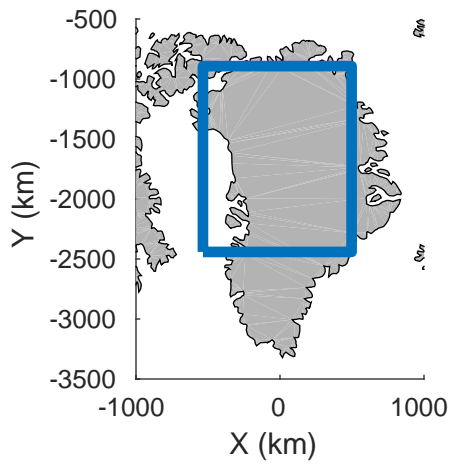
rds 2019_Greenland_P3: "Northeast Grid 05 Prime" 20190410_02_055: 16:29:13.8 to 16:34:56.3 GPS






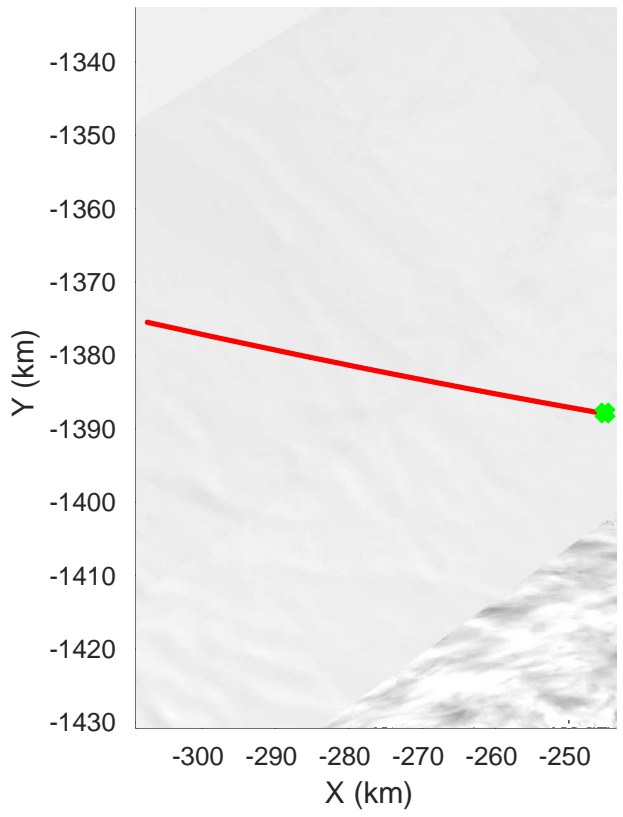
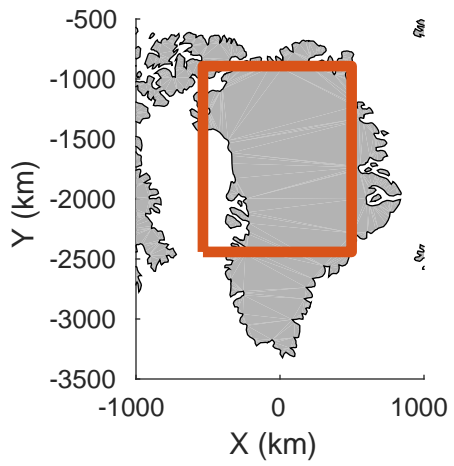
rds 2019_Greenland_P3: "Northeast Grid 05 Prime" 20190410_02_056: 16:34:56.6 to 16:40:42.2 GPS






rds 2019_Greenland_P3: "Northeast Grid 05 Prime" 20190410_02_057: 16:40:42.5 to 16:44:45.0 GPS




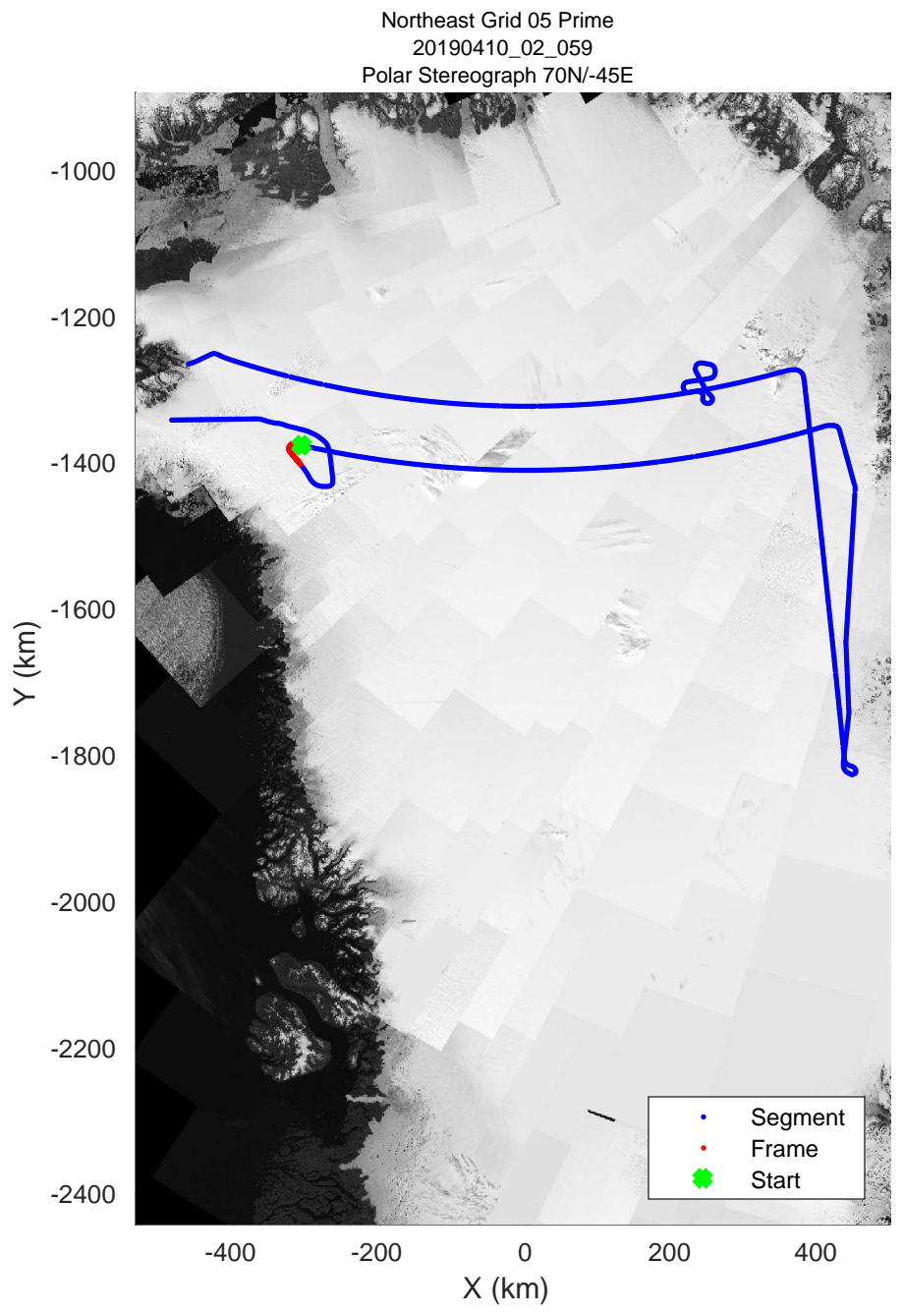
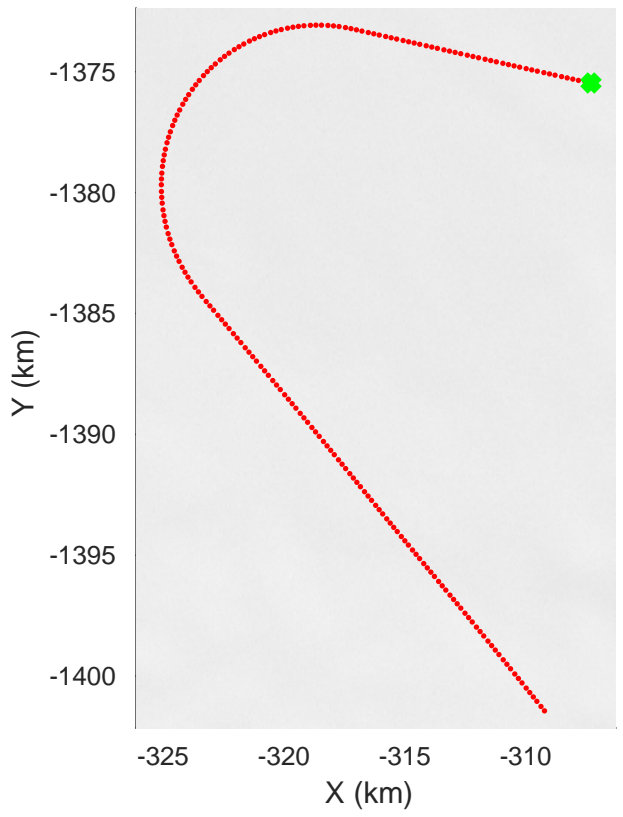
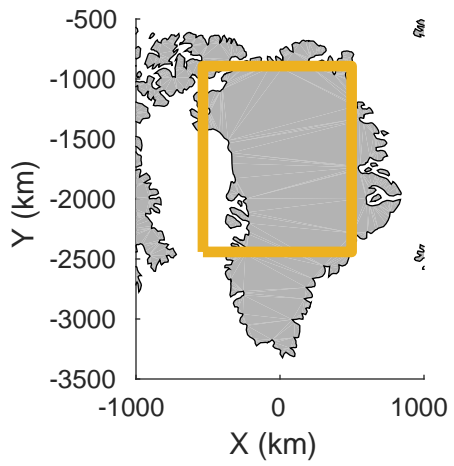


Northeast Grid 05 Prime
20190410_02_058
Polar Stereograph 70N/-45E




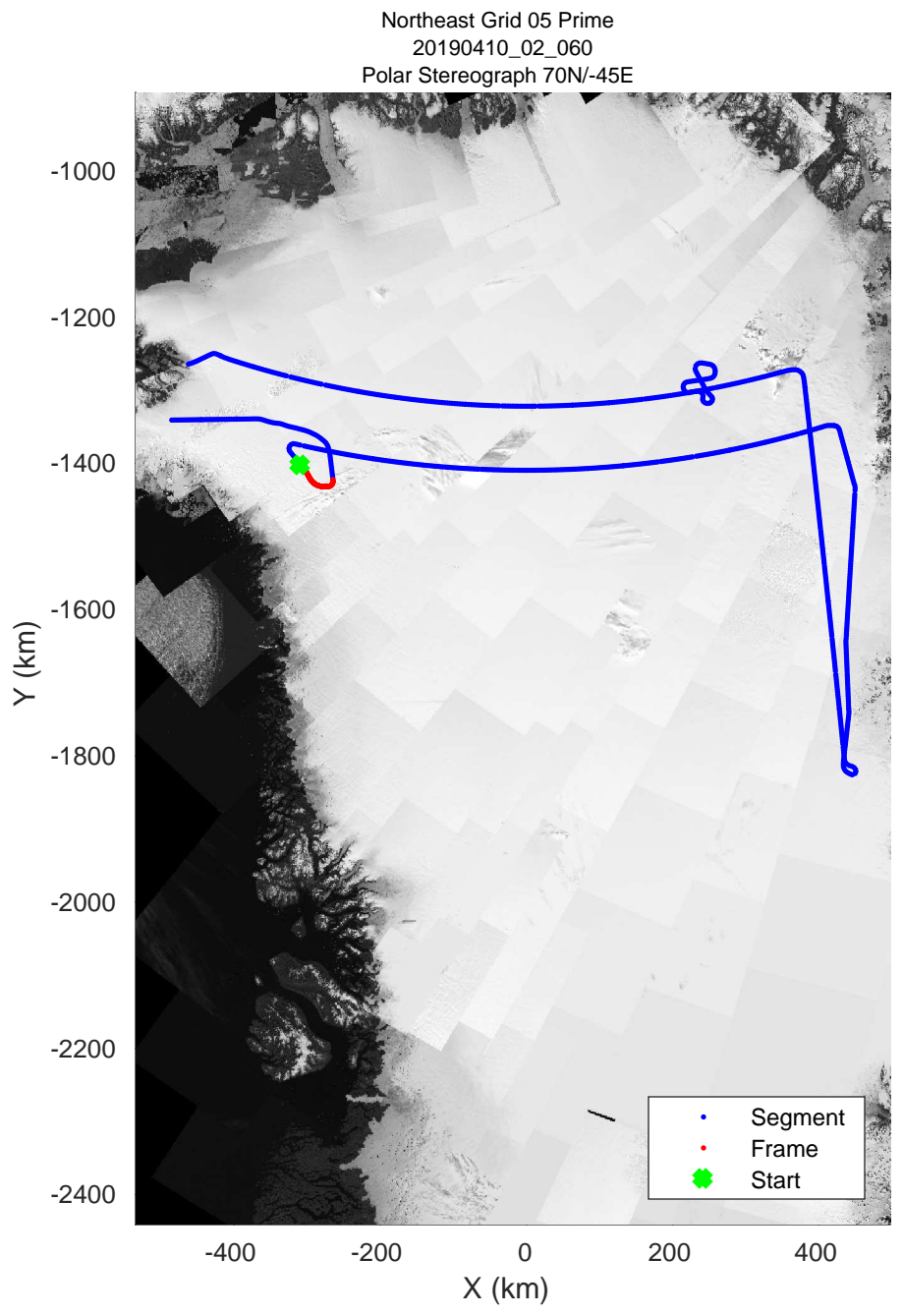
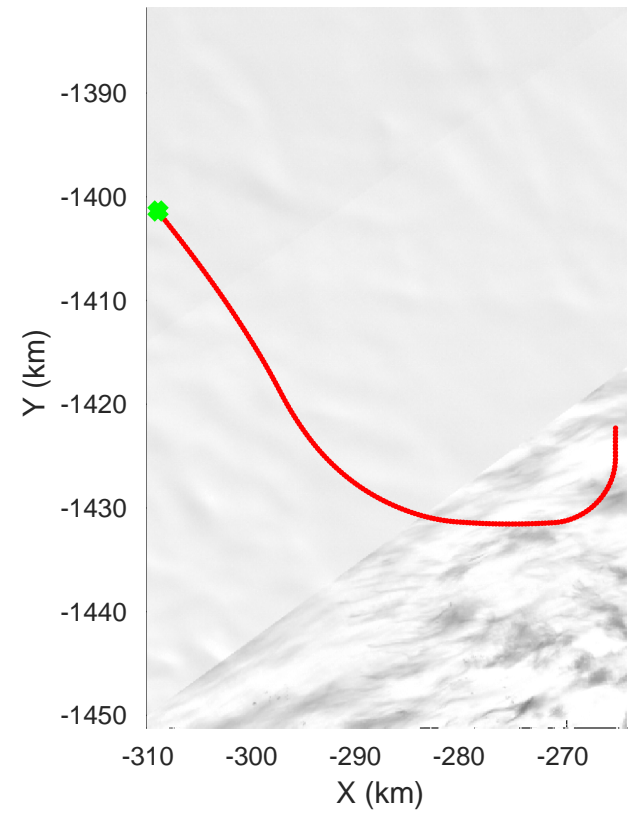
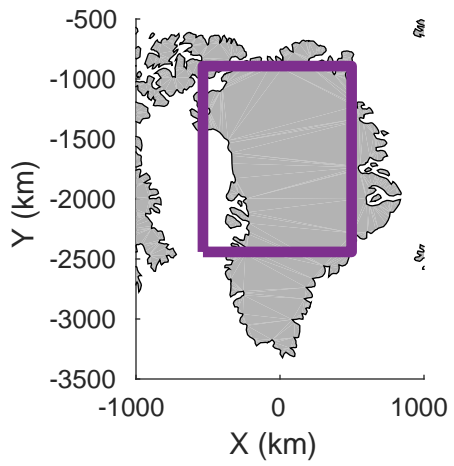
rds 2019_Greenland_P3: "Northeast Grid 05 Prime" 20190410_02_058: 16:44:45.3 to 16:52:09.5 GPS






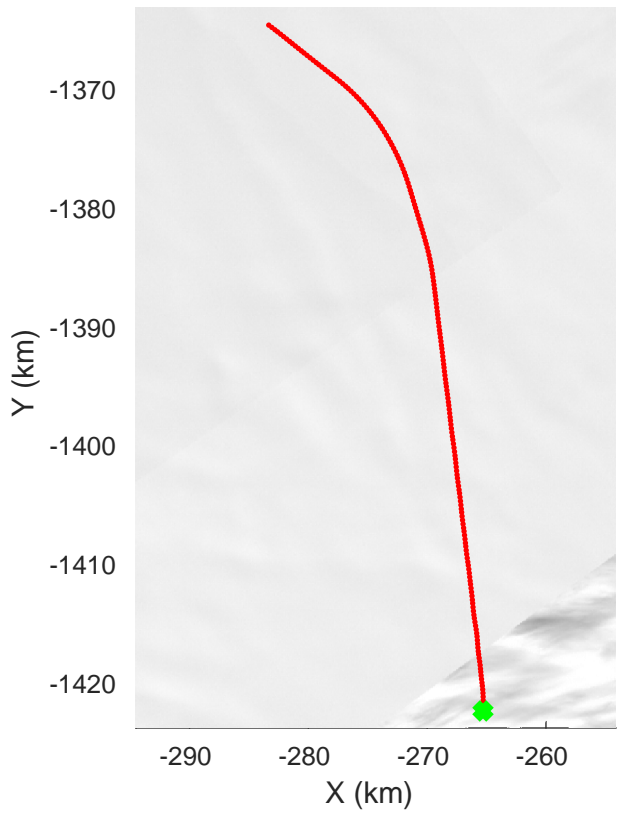
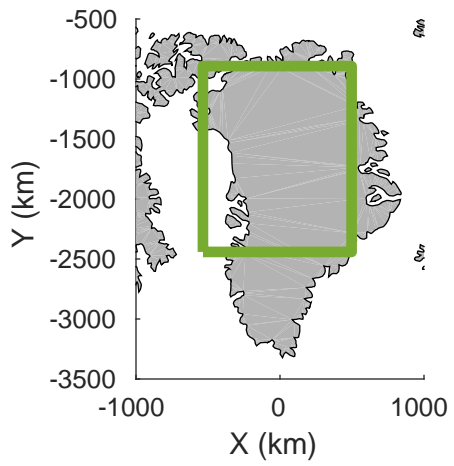
rds 2019_Greenland_P3: "Northeast Grid 05 Prime" 20190410_02_059: 16:52:09.8 to 16:58:04.7 GPS






rds 2019_Greenland_P3: "Northeast Grid 05 Prime" 20190410_02_060: 16:58:05.0 to 17:06:05.5 GPS

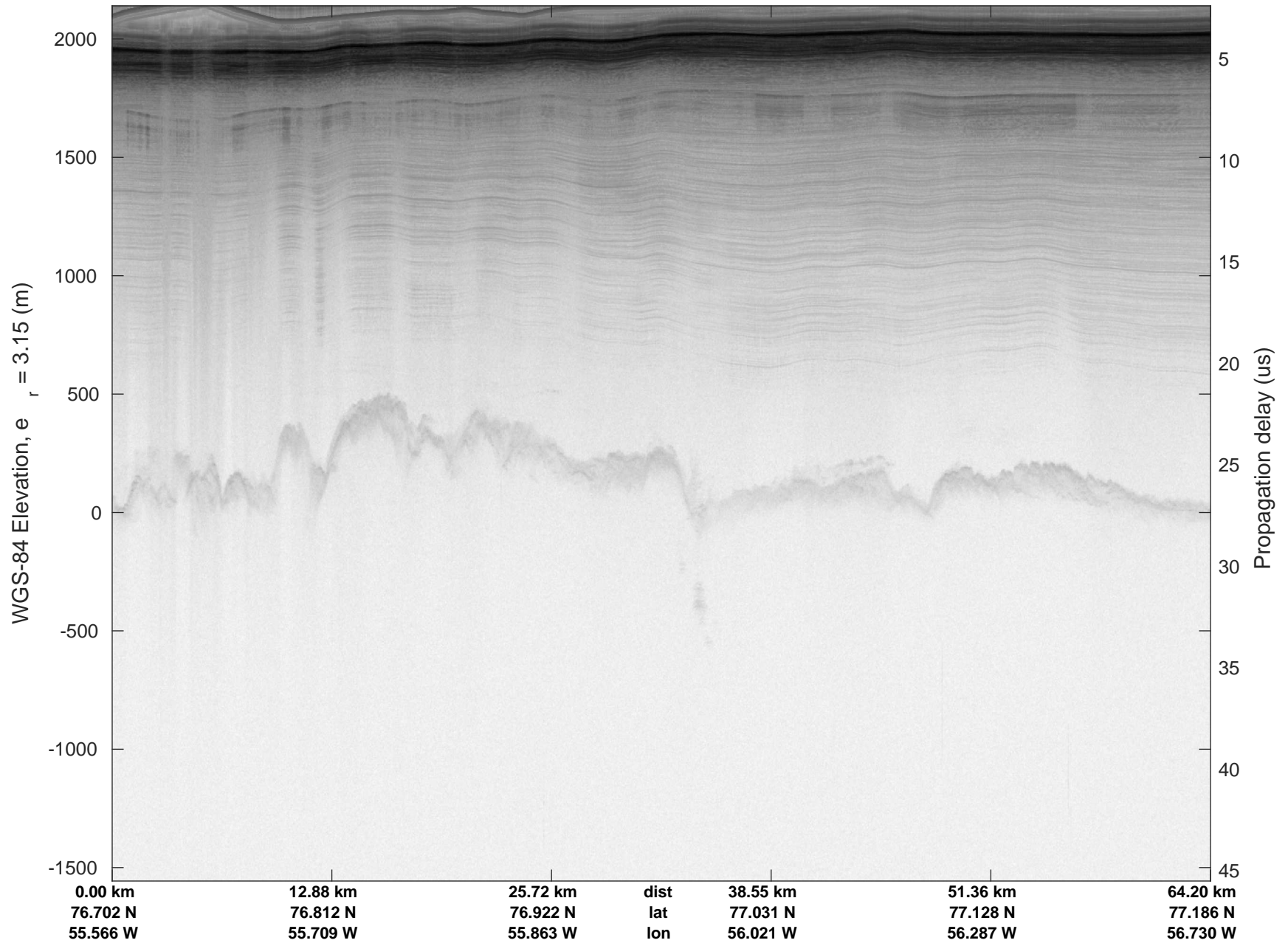


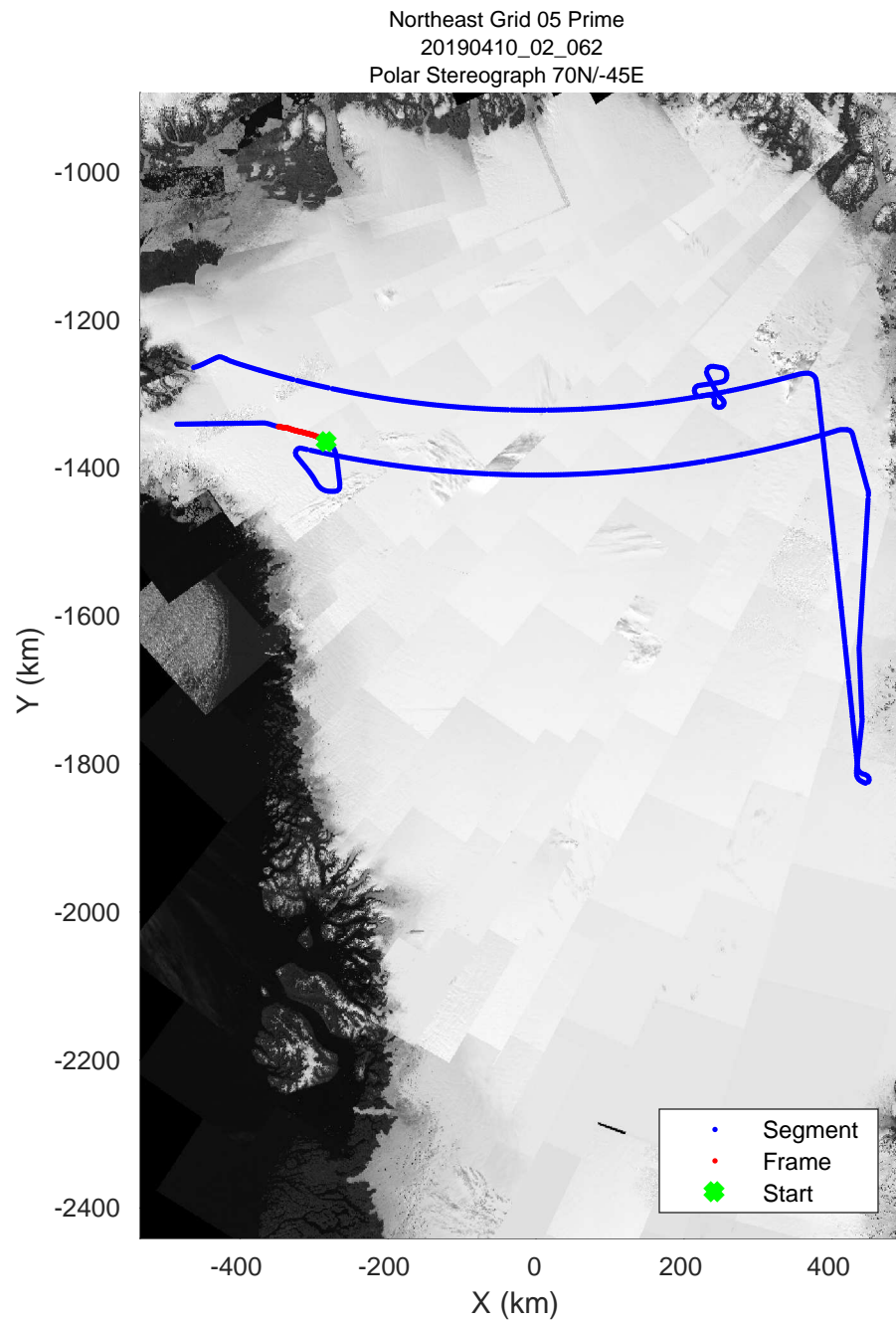
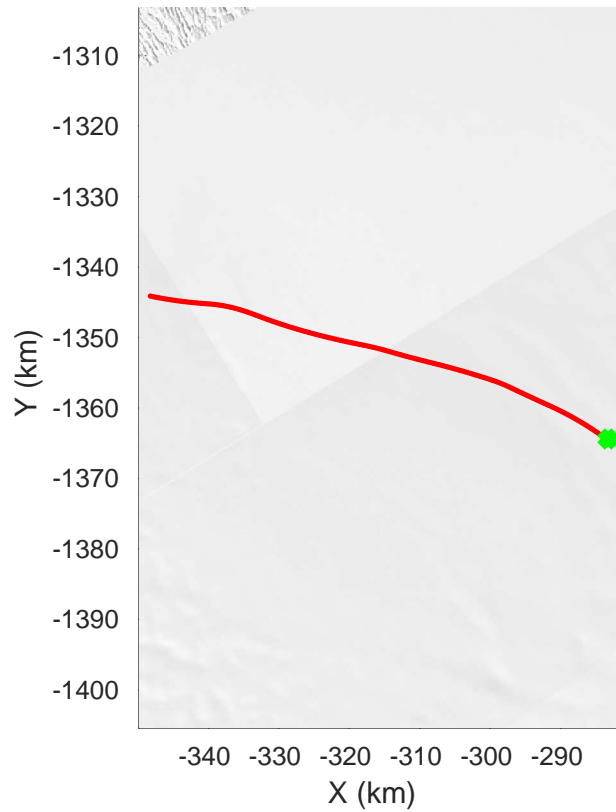
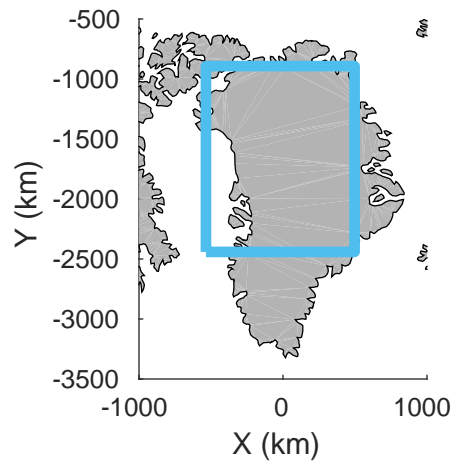


Northeast Grid 05 Prime
20190410_02_061
Polar Stereograph 70N/-45E




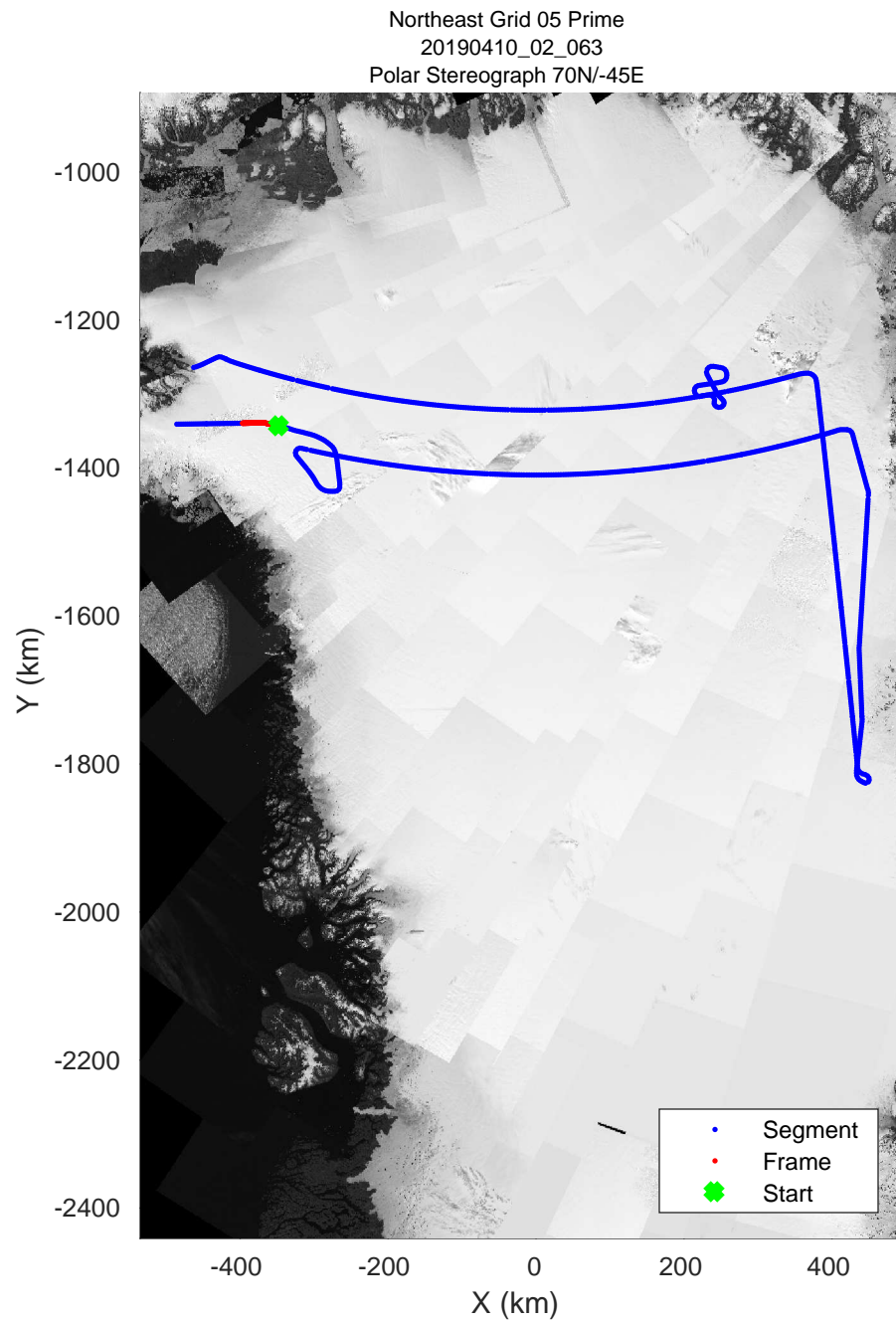
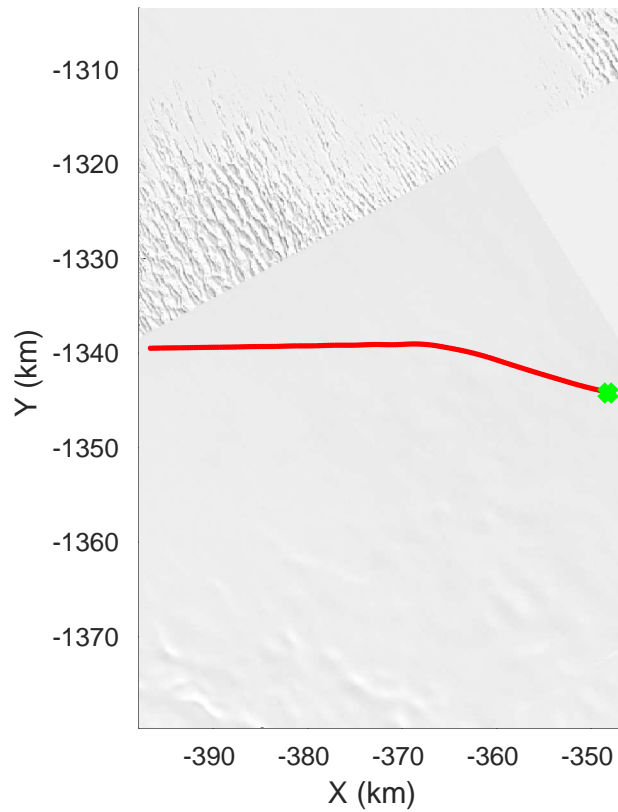
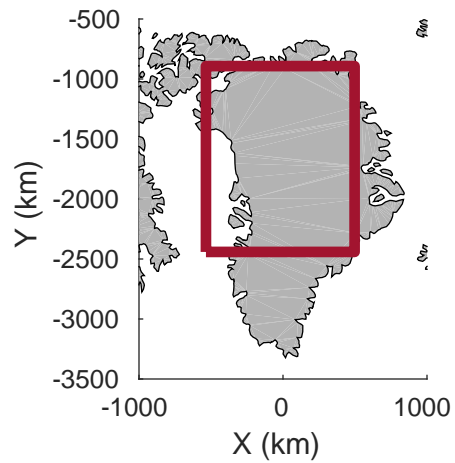
rds 2019_Greenland_P3: "Northeast Grid 05 Prime" 20190410_02_061: 17:06:05.8 to 17:13:24.9 GPS






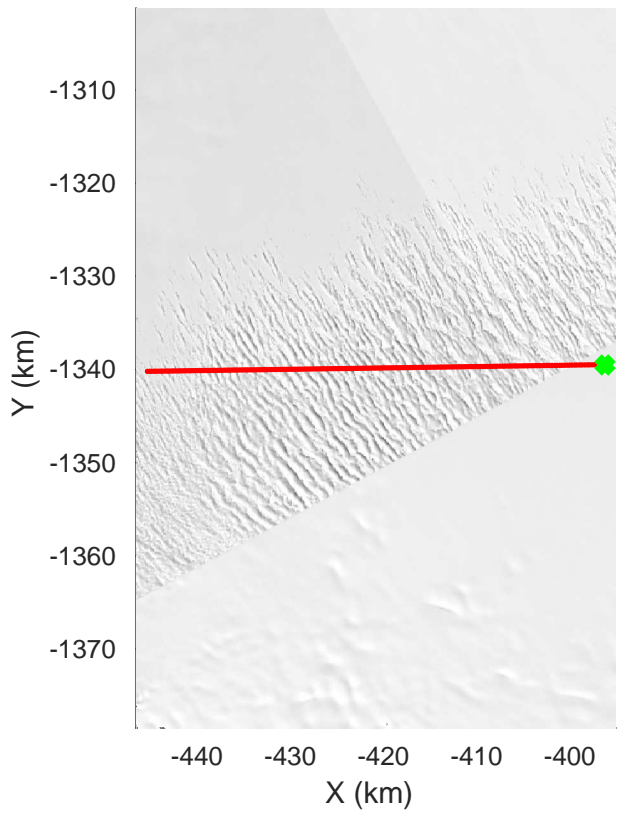
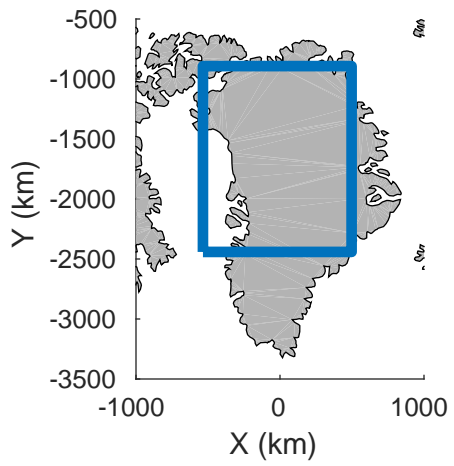
rds 2019_Greenland_P3: "Northeast Grid 05 Prime" 20190410_02_062: 17:13:25.2 to 17:21:27.9 GPS






rds 2019_Greenland_P3: "Northeast Grid 05 Prime" 20190410_02_063: 17:21:28.2 to 17:27:13.2 GPS




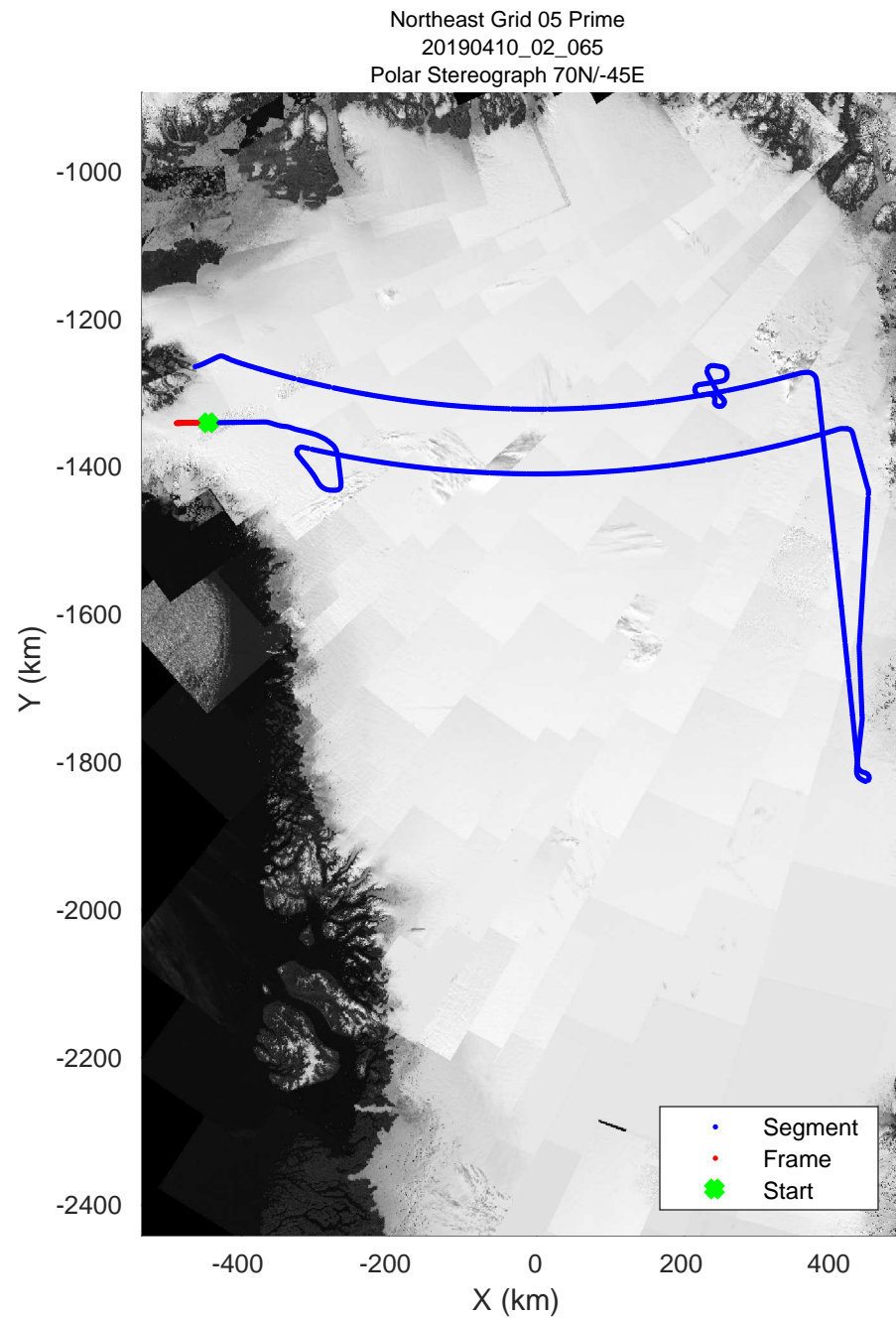
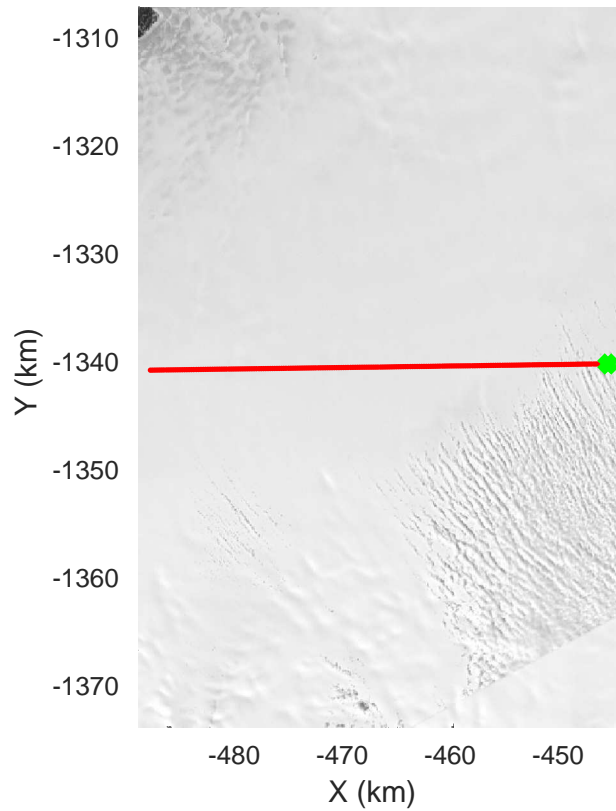
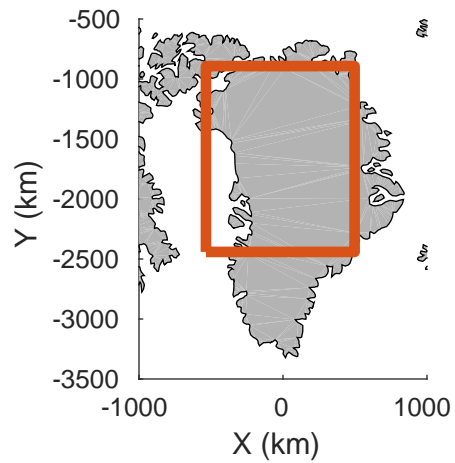


Northeast Grid 05 Prime
 20190410_02_064
 Polar Stereograph 70N/-45E



rds 2019_Greenland_P3: "Northeast Grid 05 Prime" 20190410_02_064: 17:27:13.5 to 17:33:26.6 GPS





rds 2019_Greenland_P3: "Northeast Grid 05 Prime" 20190410_02_065: 17:33:26.9 to 17:39:09.3 GPS

