


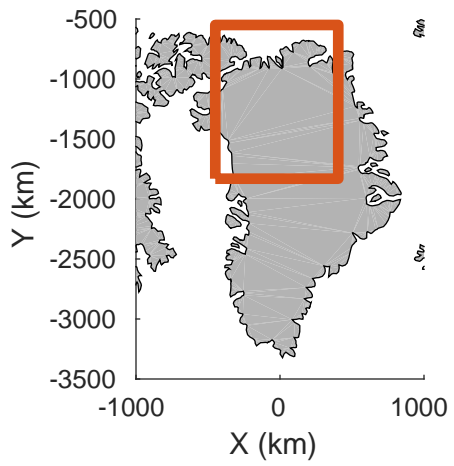



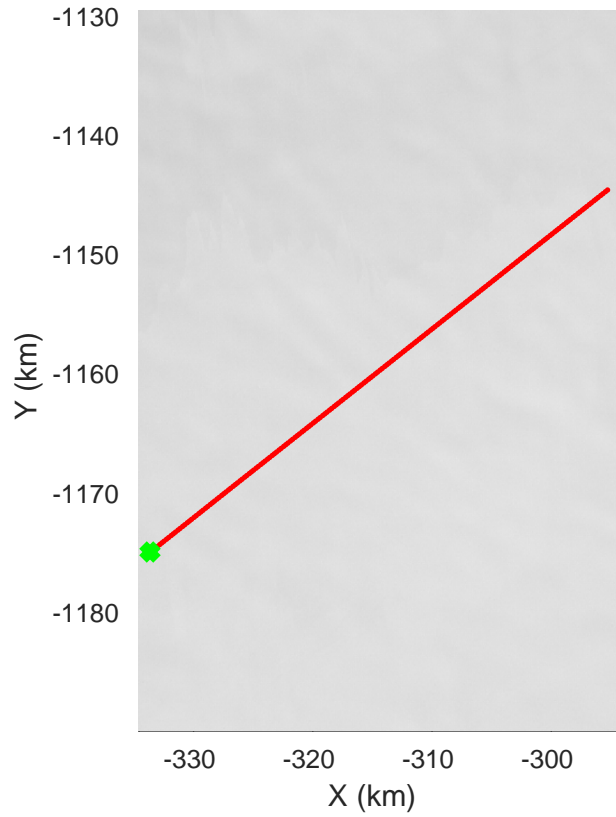
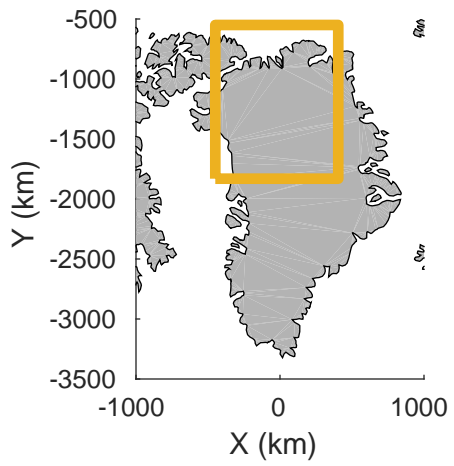
rds 2019_Greenland_P3: "North Bed Gap 1" 20190409_01_001: 11:30:48.7 to 11:35:40.0 GPS



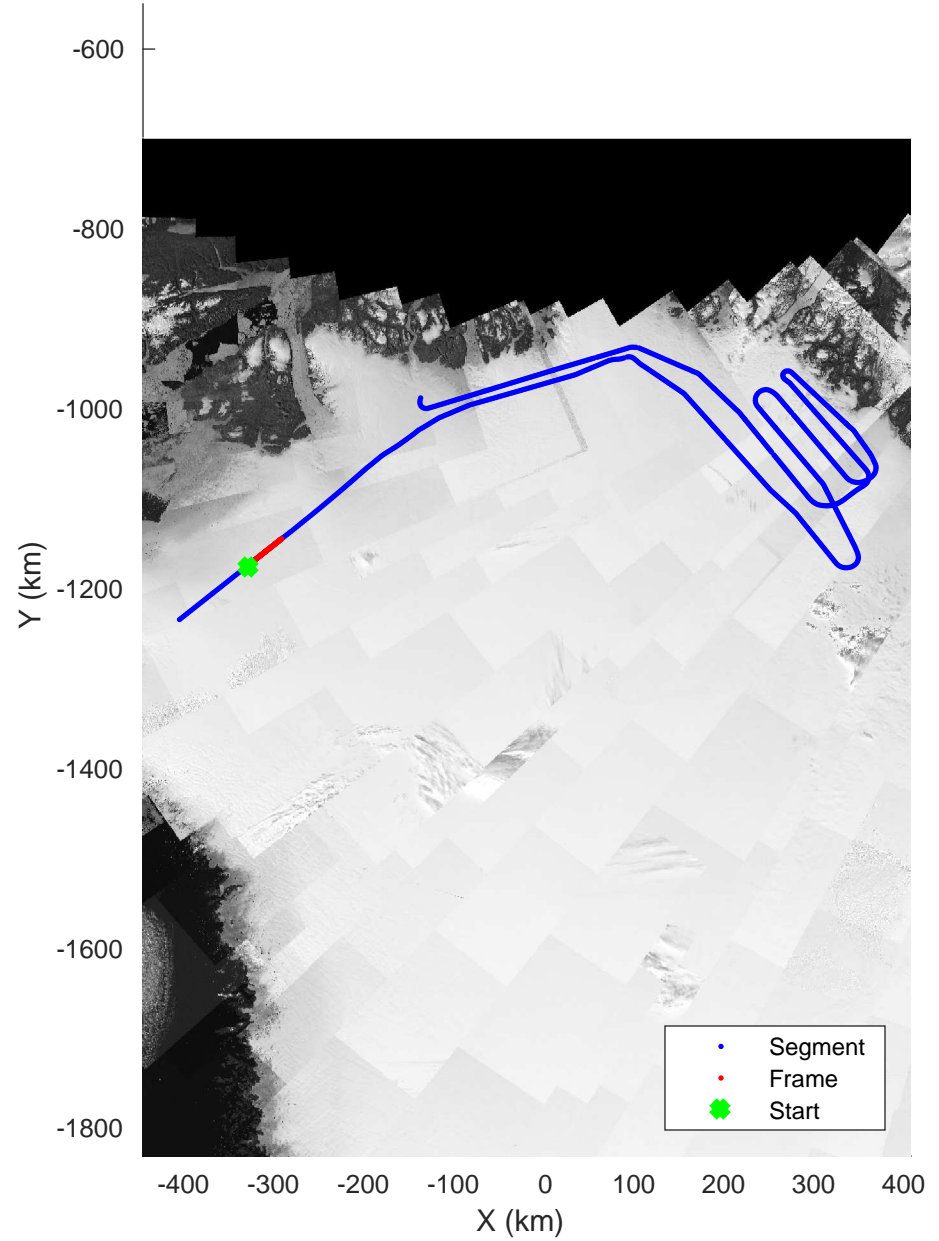


rds 2019_Greenland_P3: "North Bed Gap 1" 20190409_01_002: 11:35:40.3 to 11:40:29.6 GPS




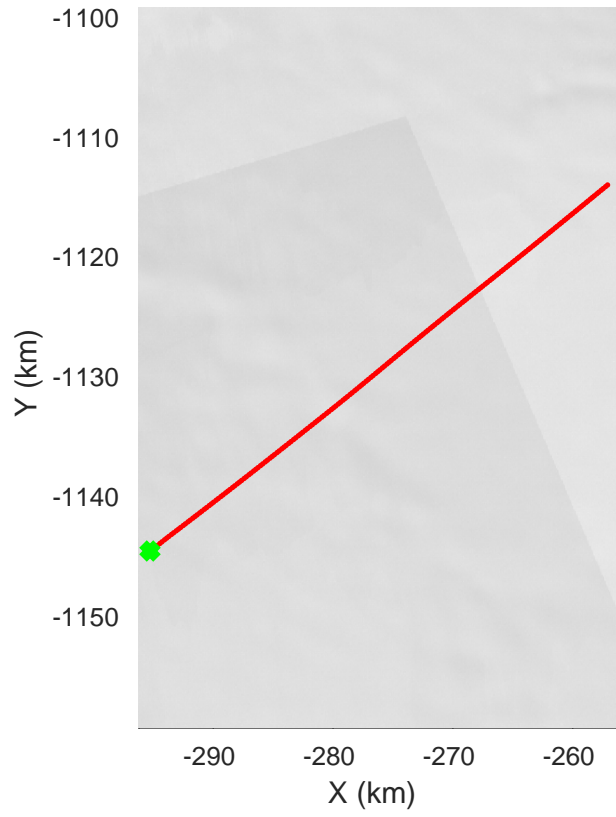
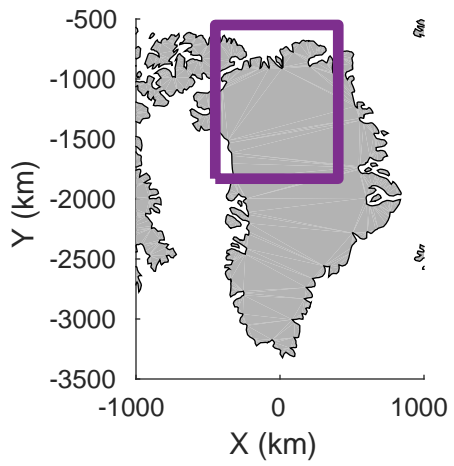


North Bed Gap 1
20190409_01_003
Polar Stereograph 70N/-45E

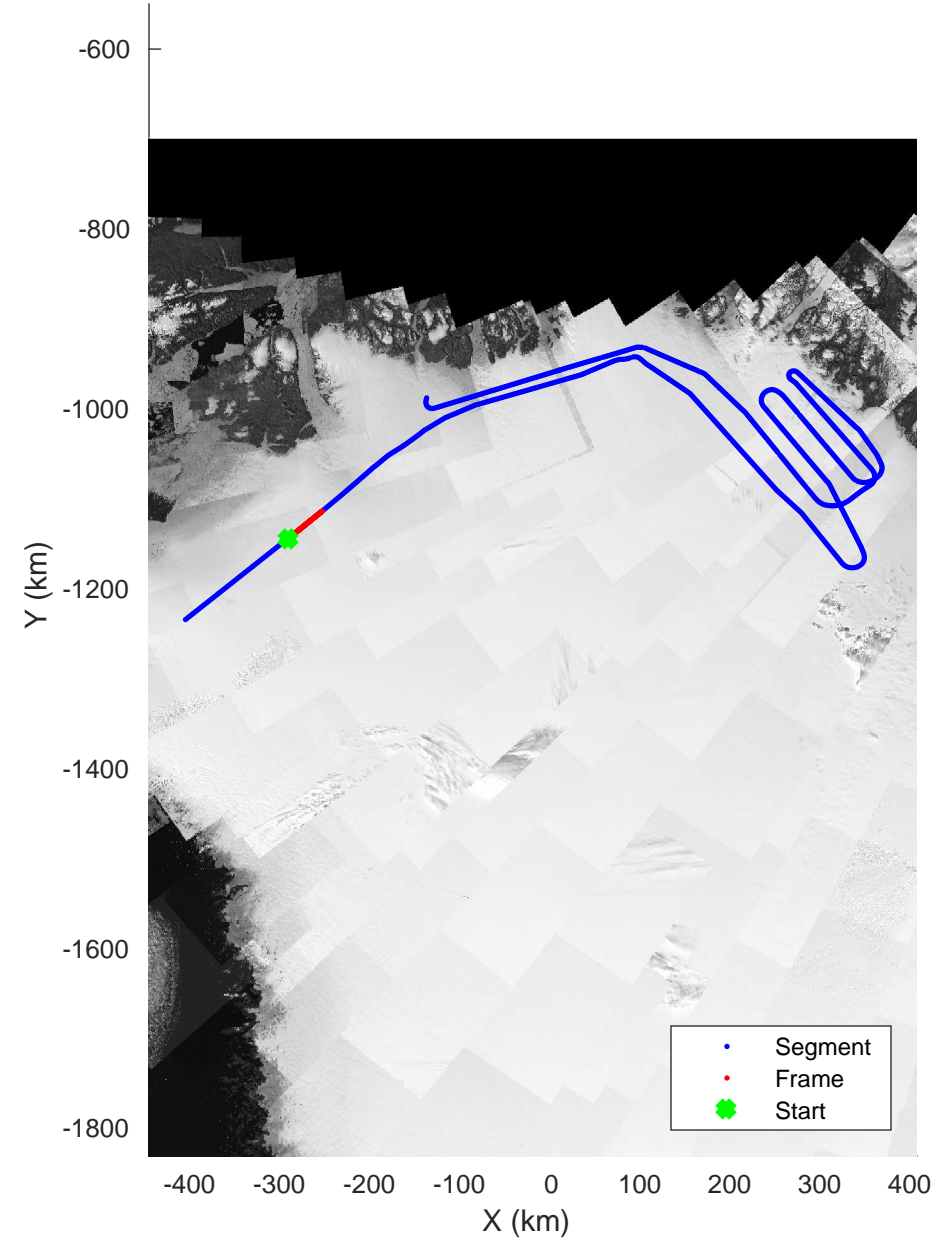


rds 2019_Greenland_P3: "North Bed Gap 1" 20190409_01_003: 11:40:29.8 to 11:45:16.7 GPS




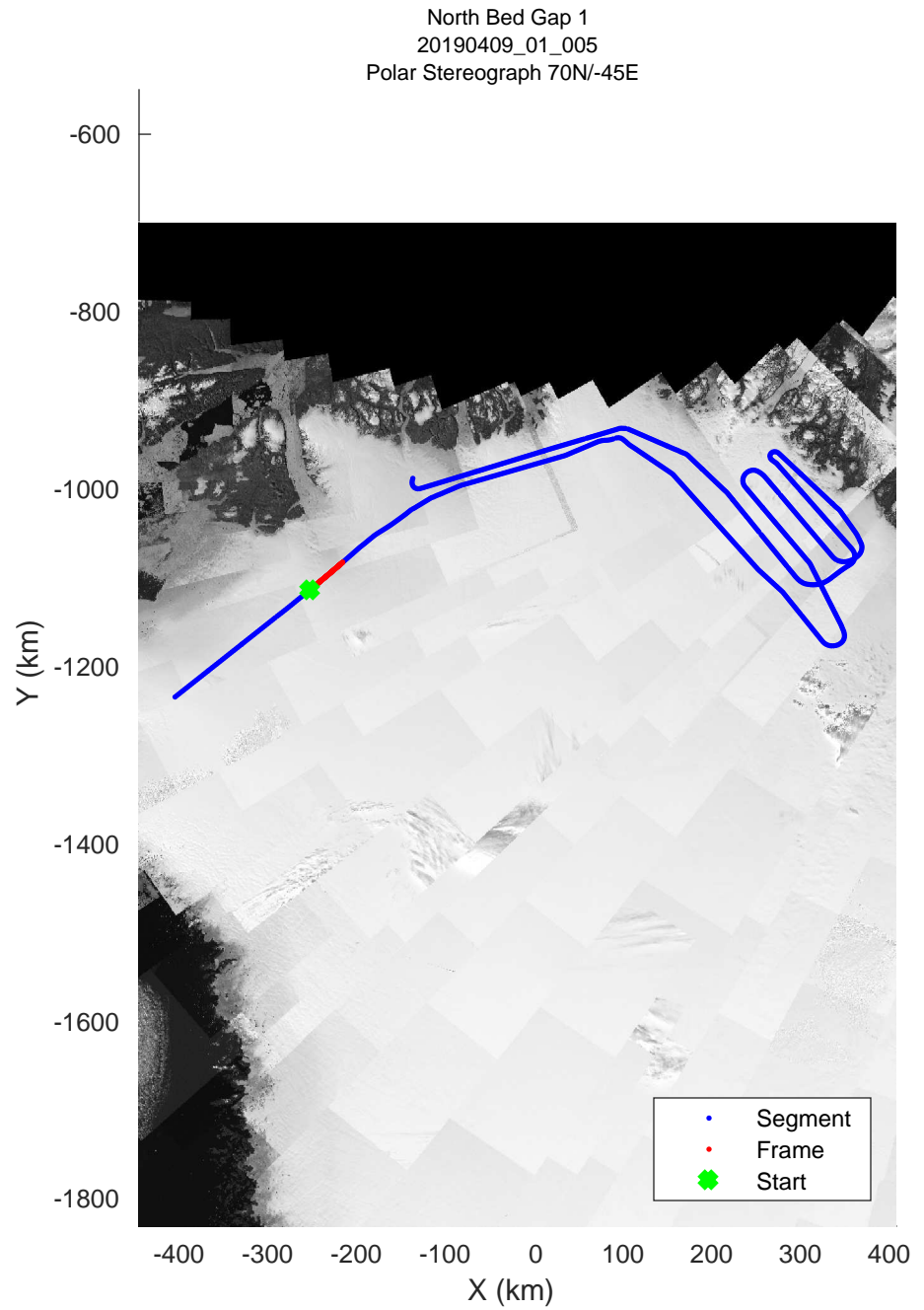
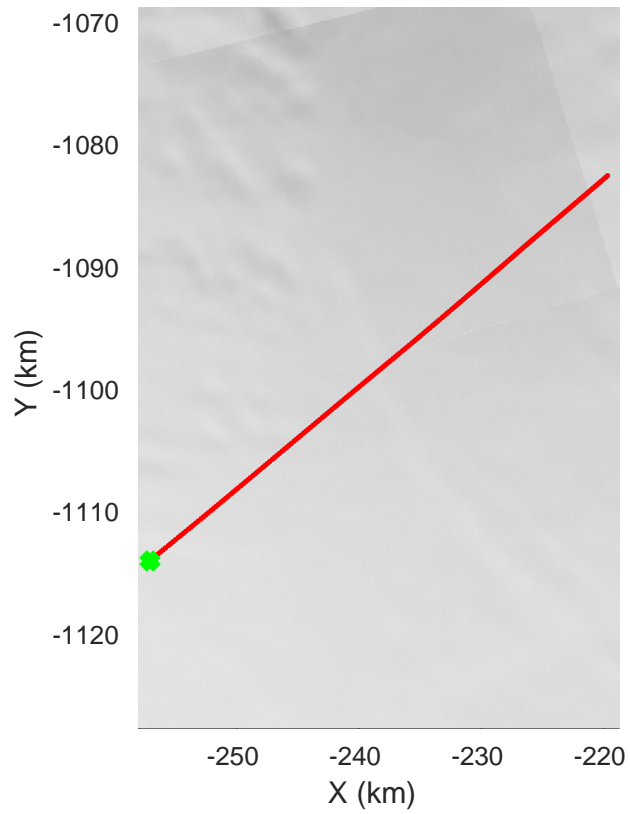
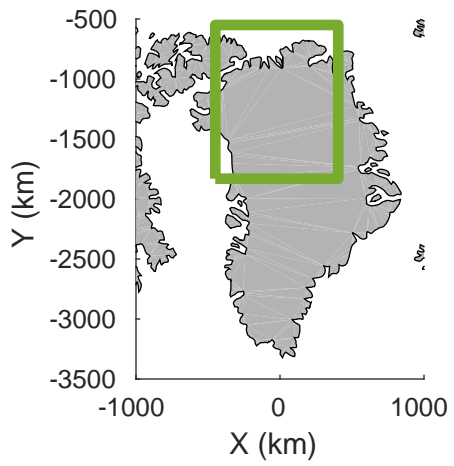


North Bed Gap 1
20190409_01_004
Polar Stereograph 70N/-45E




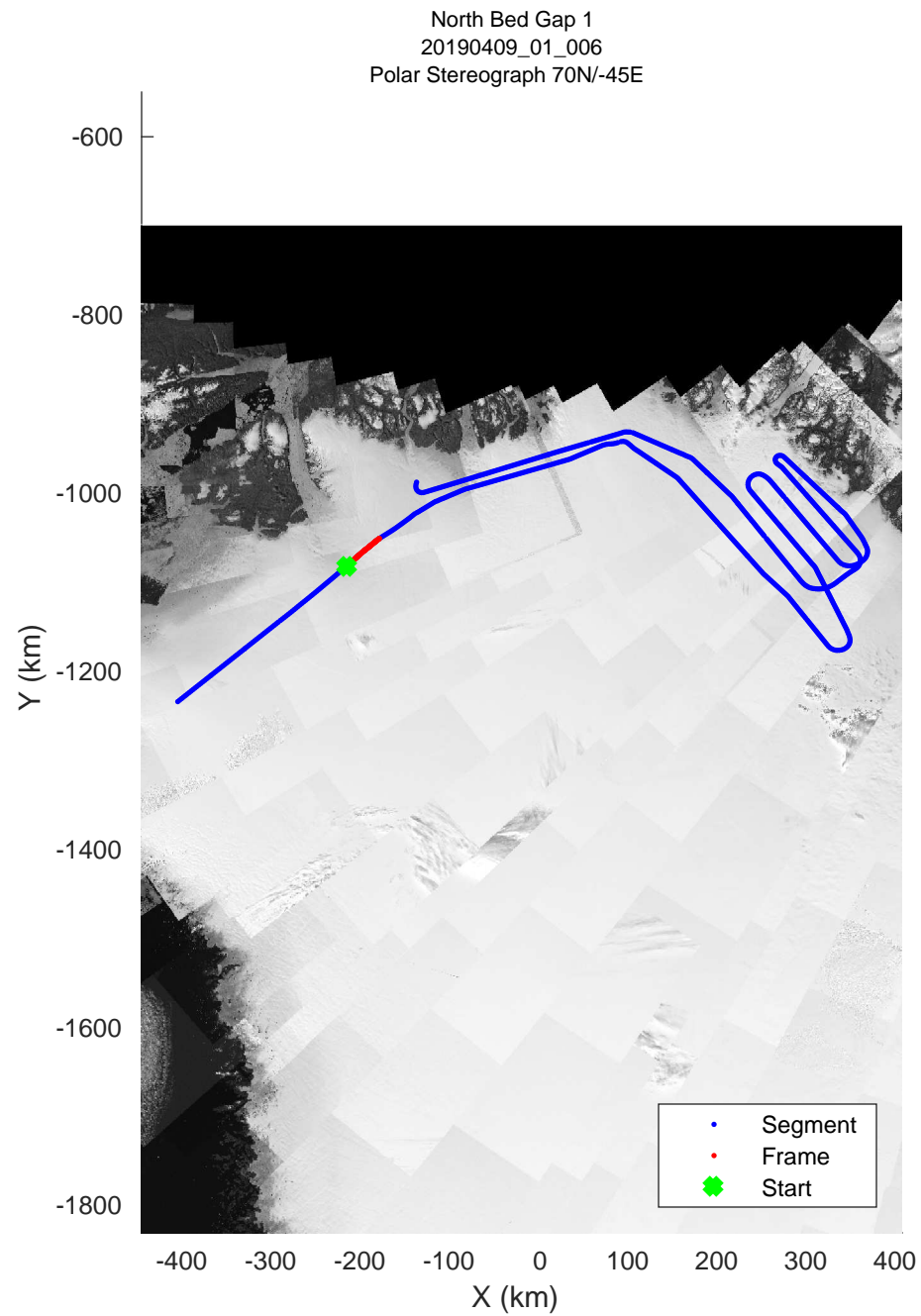
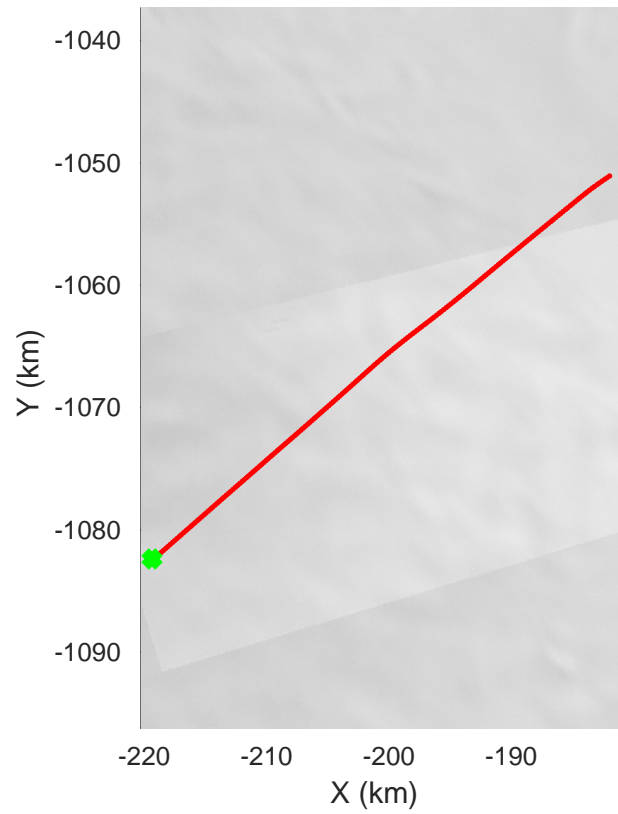
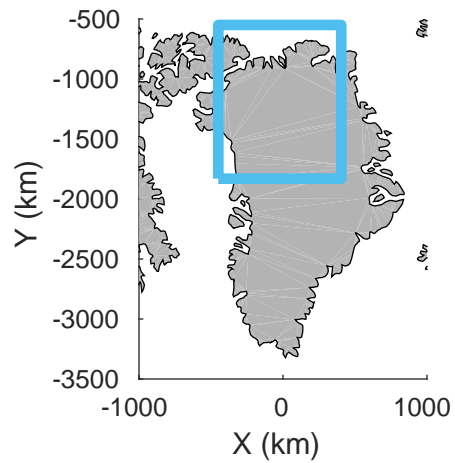
rds 2019_Greenland_P3: "North Bed Gap 1" 20190409_01_004: 11:45:17.0 to 11:50:04.7 GPS






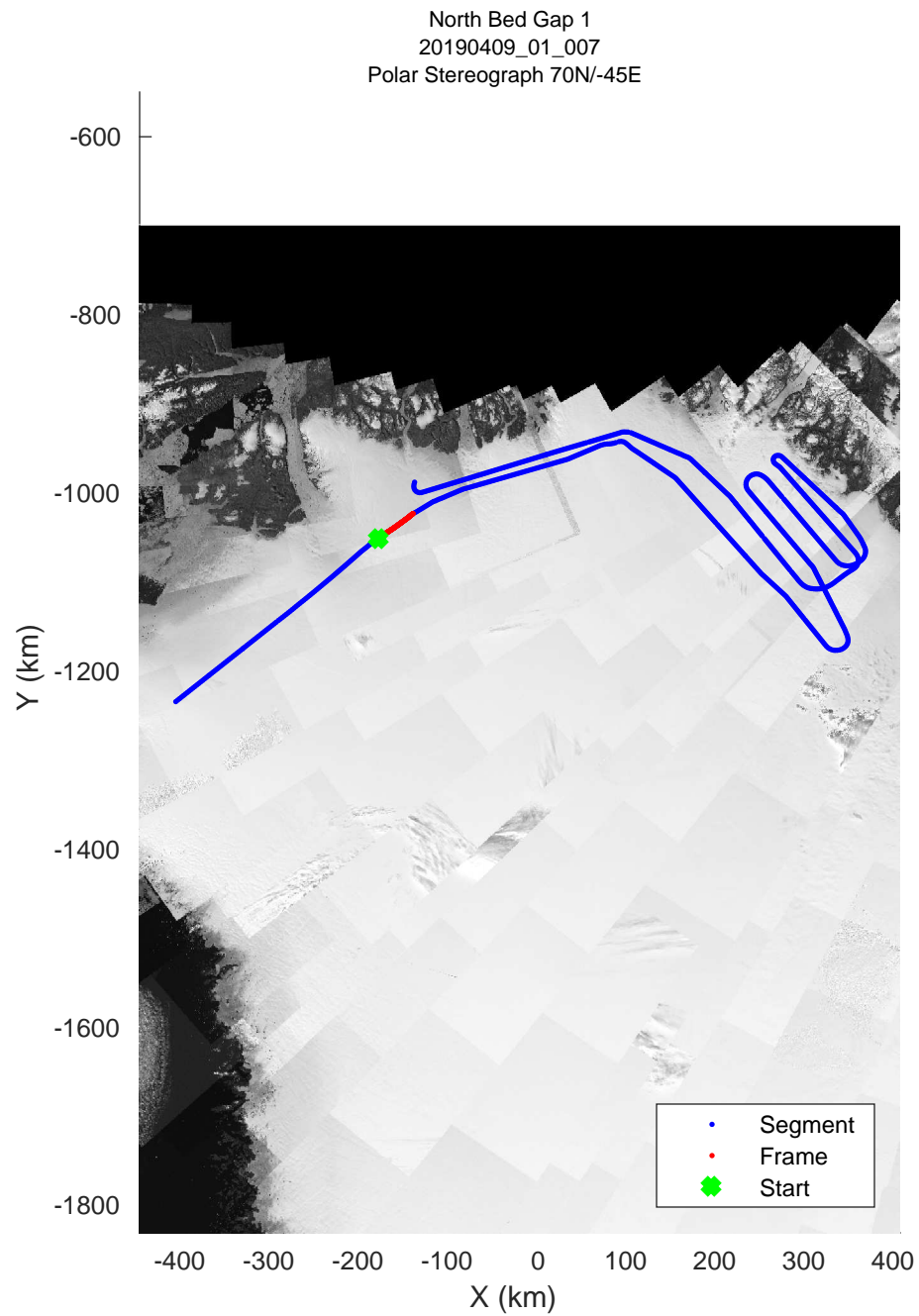
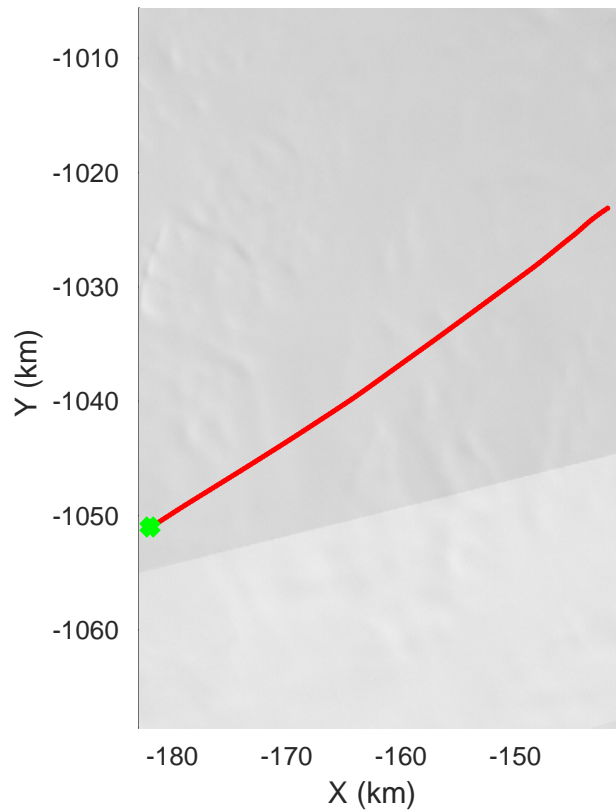
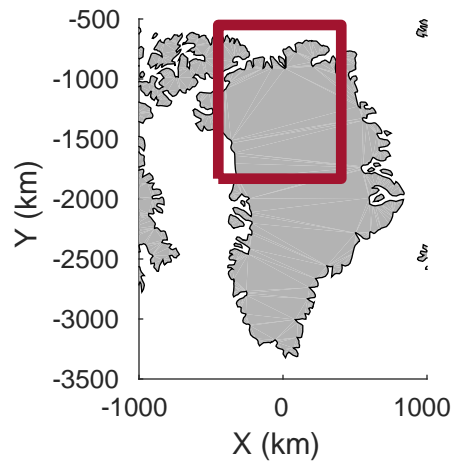
rds 2019_Greenland_P3: "North Bed Gap 1" 20190409_01_005: 11:50:05.0 to 11:55:35.8 GPS






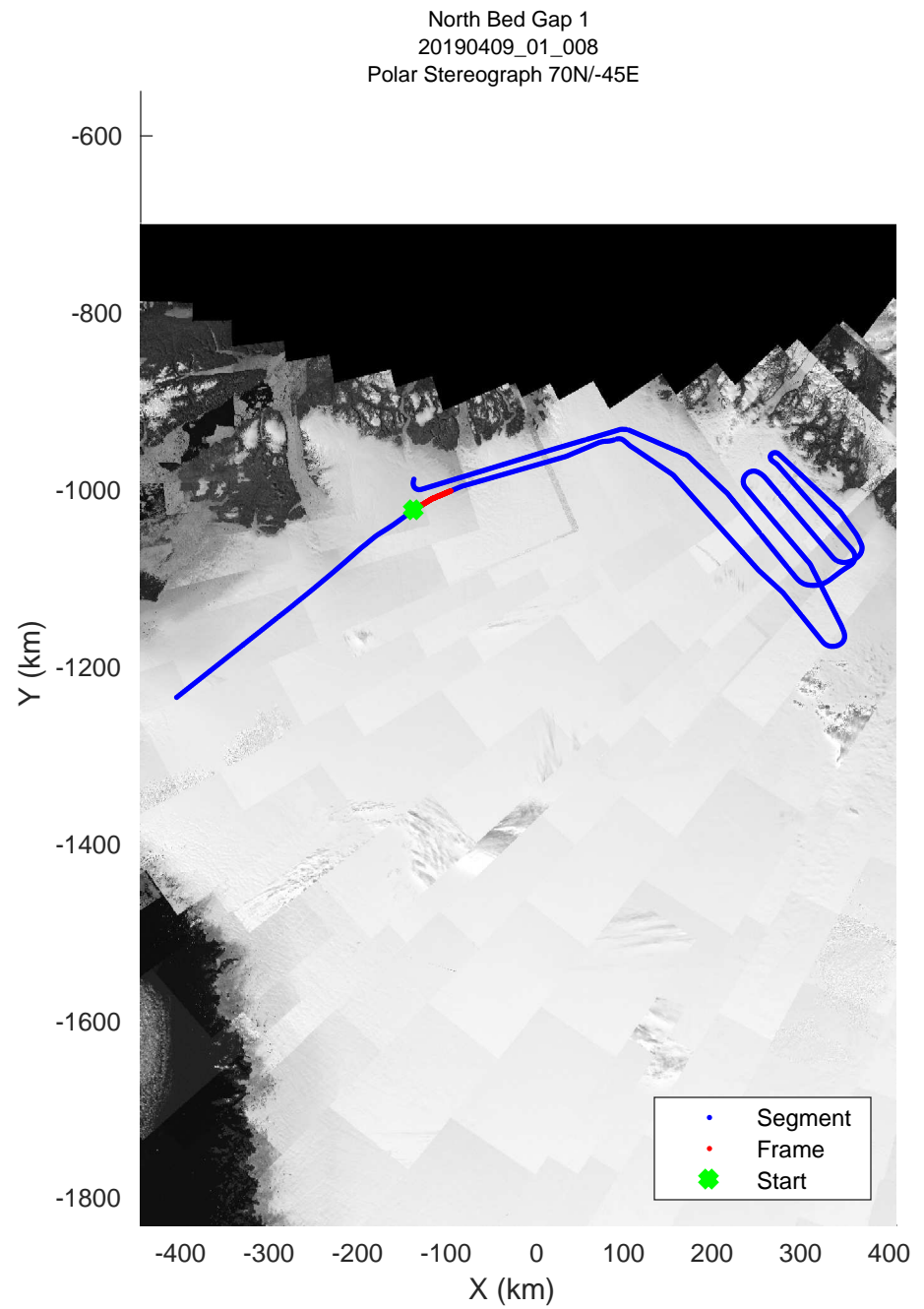
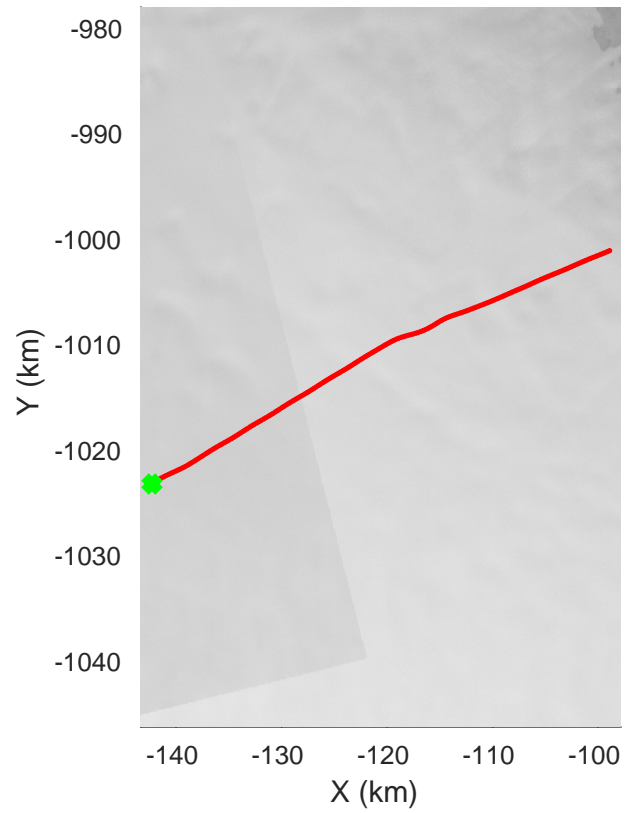
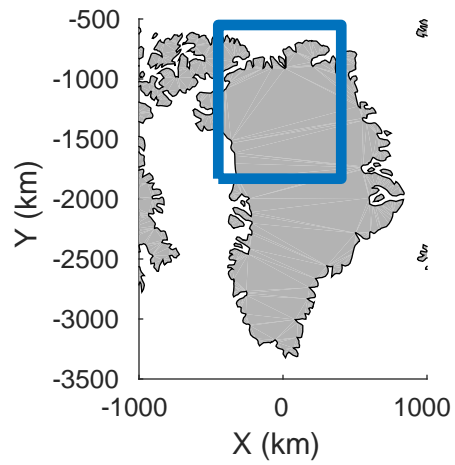
rds 2019_Greenland_P3: "North Bed Gap 1" 20190409_01_006: 11:55:36.1 to 12:01:28.3 GPS







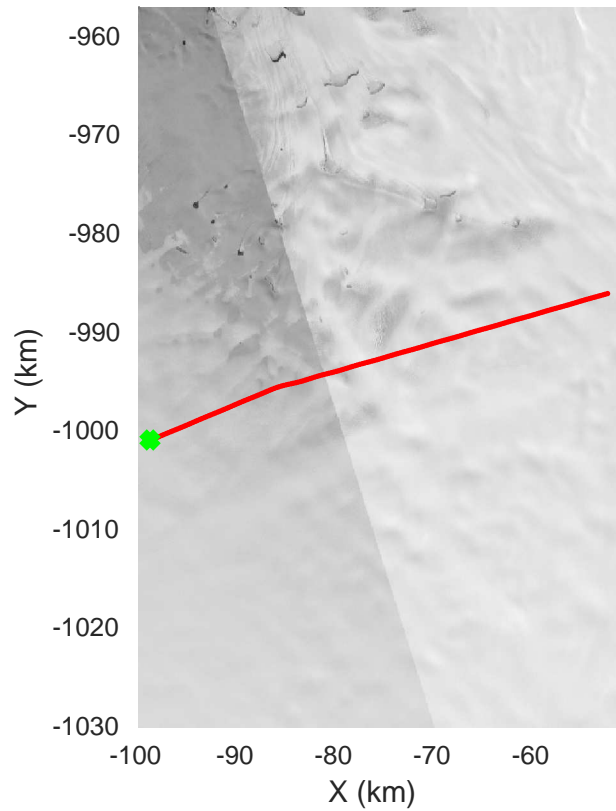
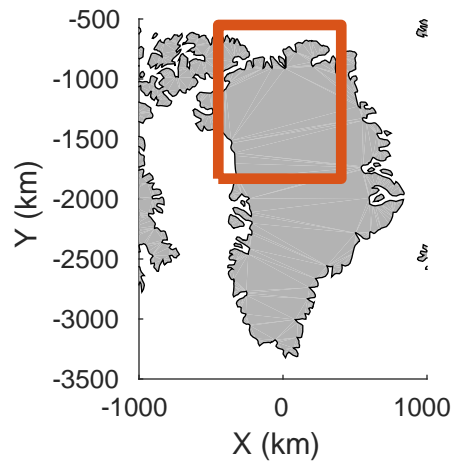
rds 2019_Greenland_P3: "North Bed Gap 1" 20190409_01_007: 12:01:28.6 to 12:07:19.8 GPS






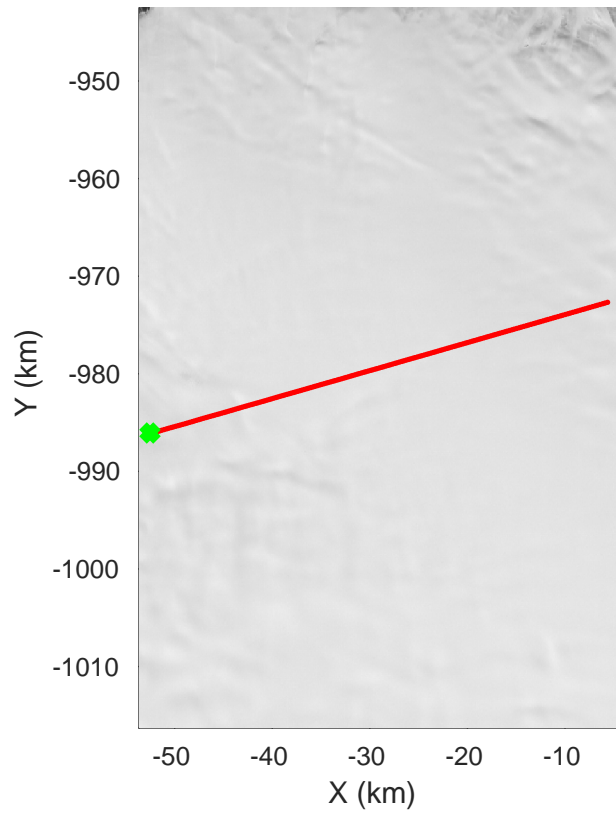
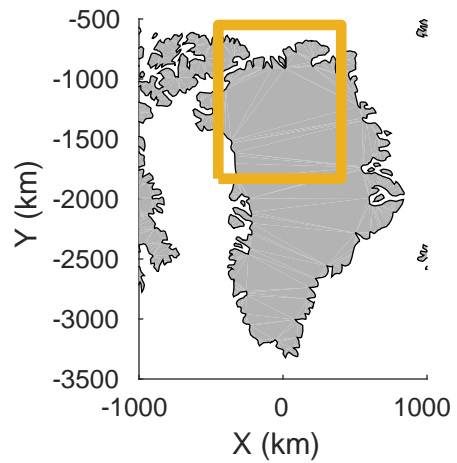
rds 2019_Greenland_P3: "North Bed Gap 1" 20190409_01_008: 12:07:20.0 to 12:12:58.1 GPS






rds 2019_Greenland_P3: "North Bed Gap 1" 20190409_01_009: 12:12:58.4 to 12:18:44.7 GPS




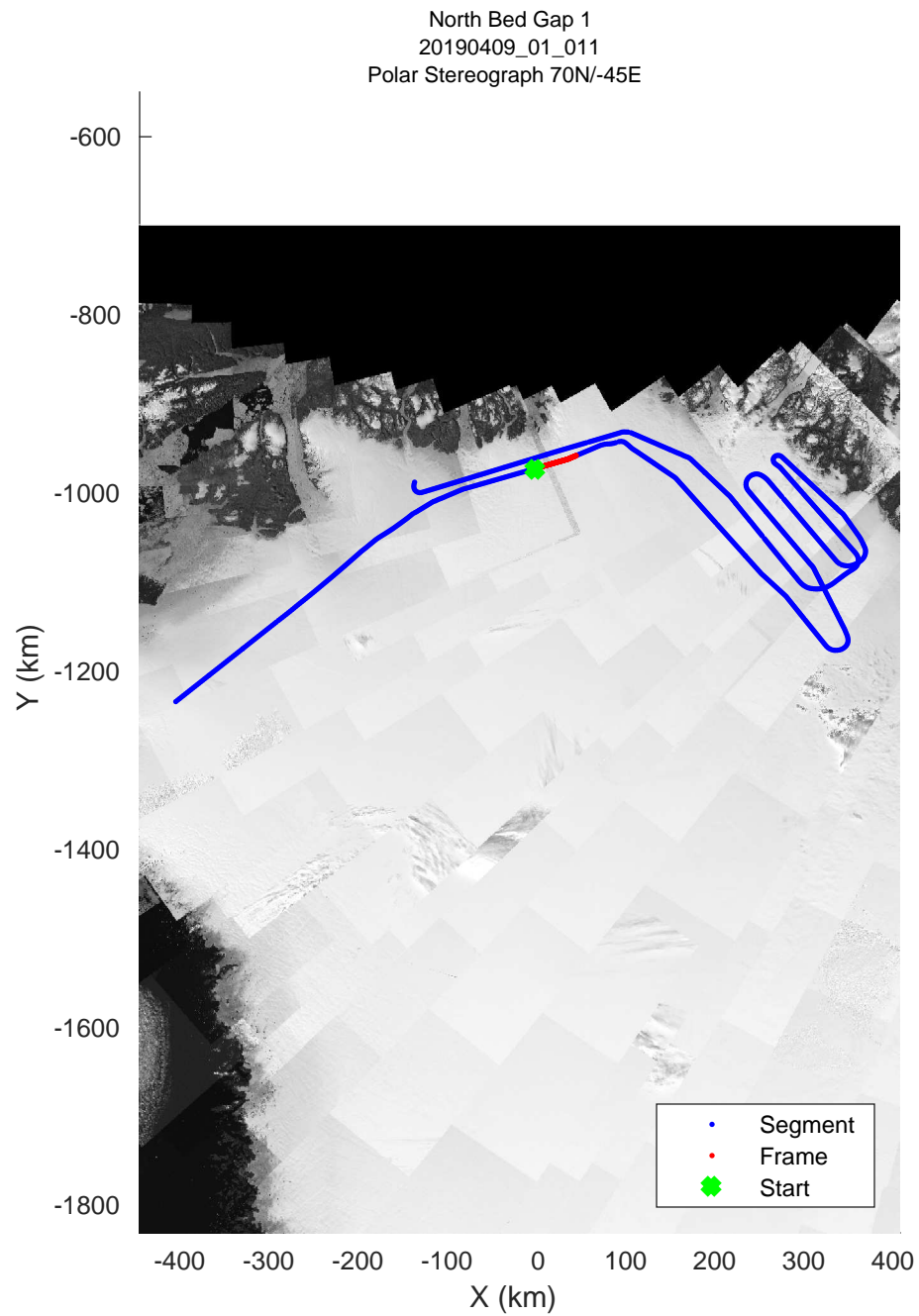
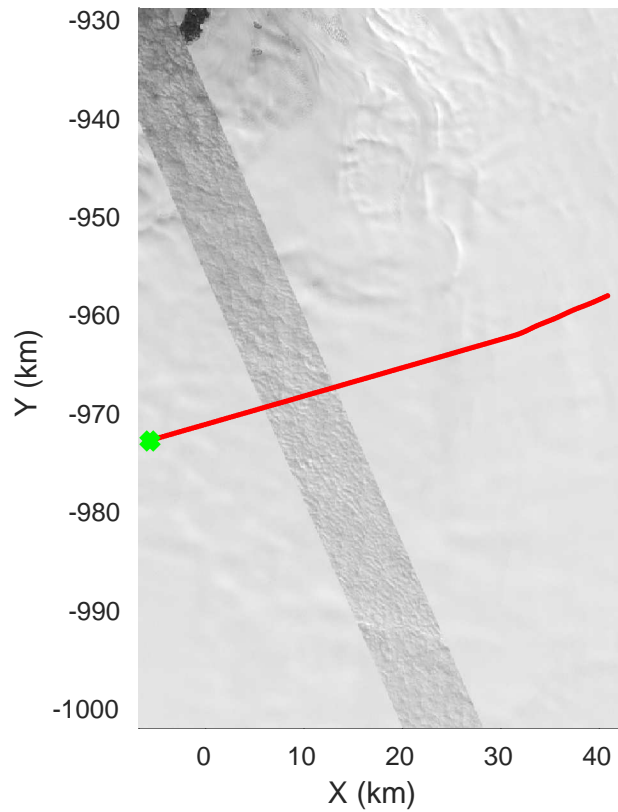
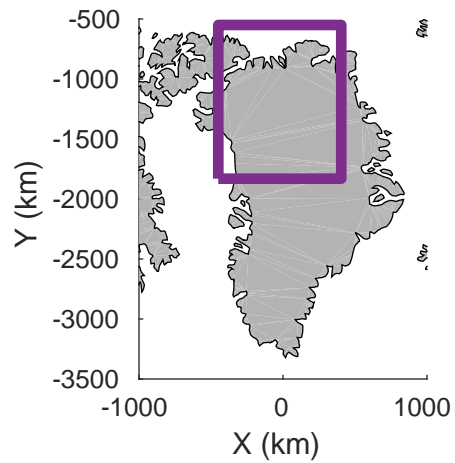


North Bed Gap 1
20190409_01_010
Polar Stereograph 70N/-45E




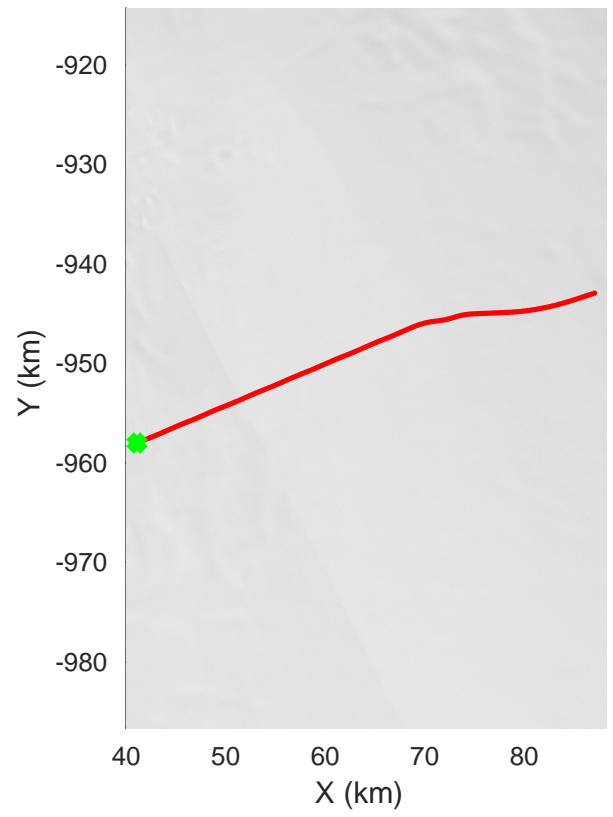
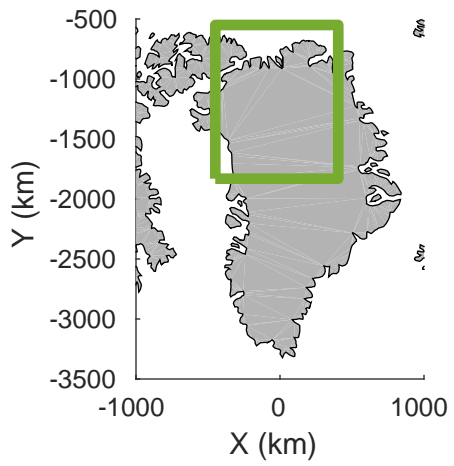
rds 2019_Greenland_P3: "North Bed Gap 1" 20190409_01_010: 12:18:45.0 to 12:24:37.7 GPS






rds 2019_Greenland_P3: "North Bed Gap 1" 20190409_01_011: 12:24:38.0 to 12:30:27.8 GPS




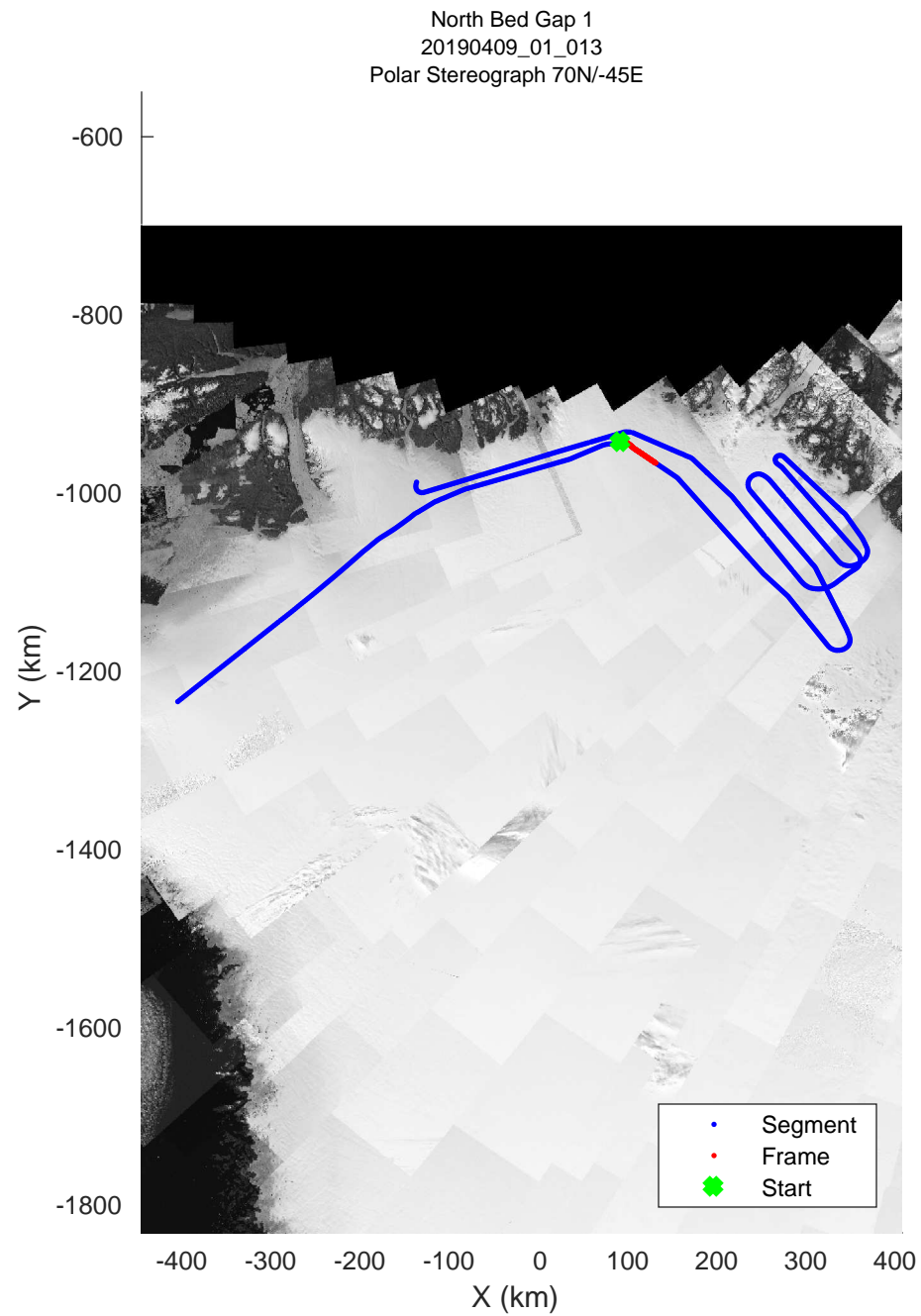
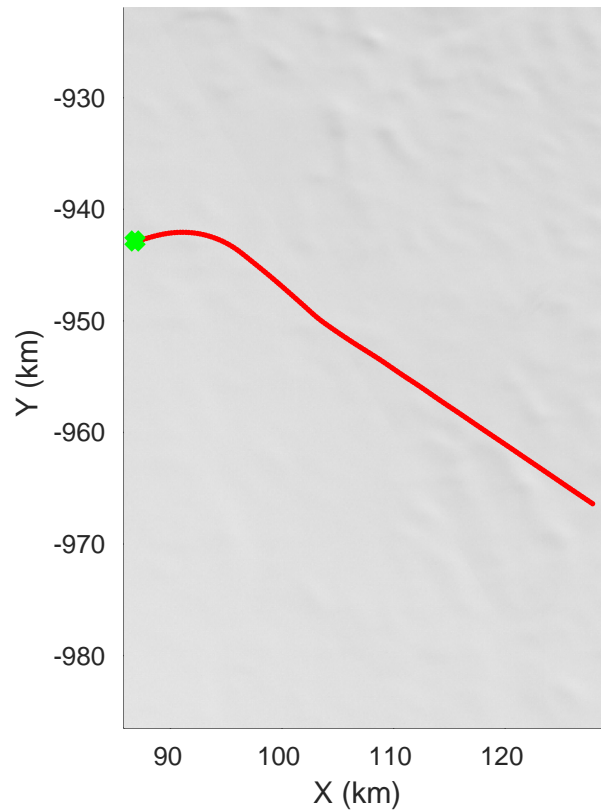
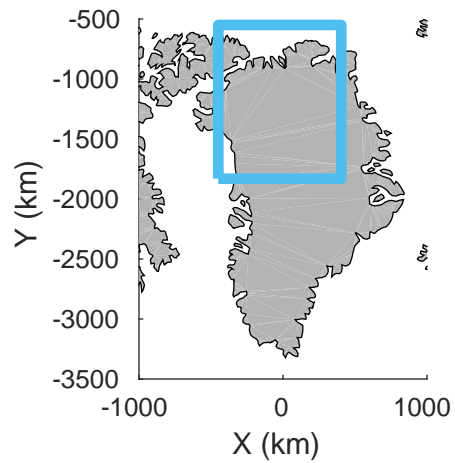


North Bed Gap 1
20190409_01_012
Polar Stereograph 70N/-45E




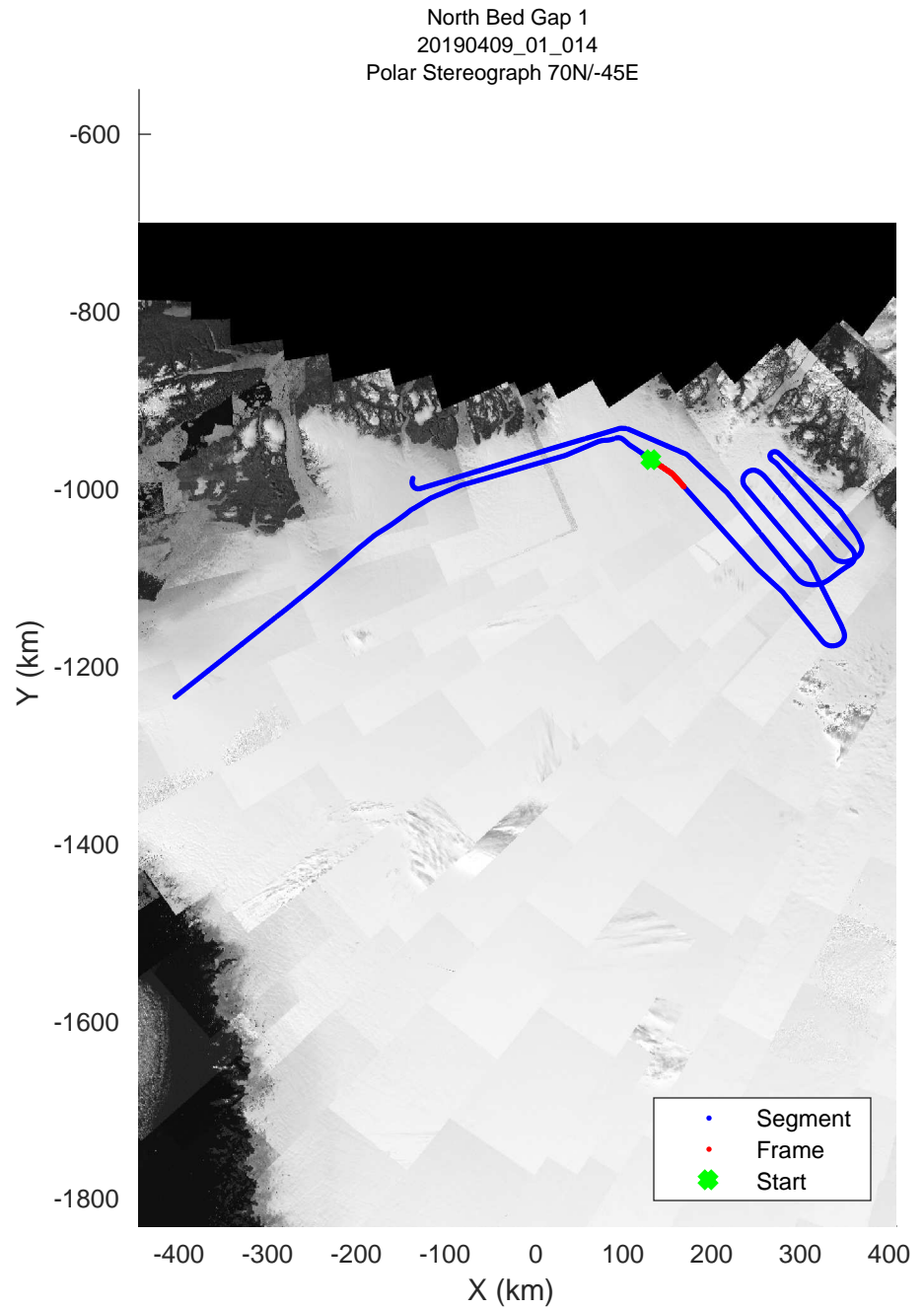
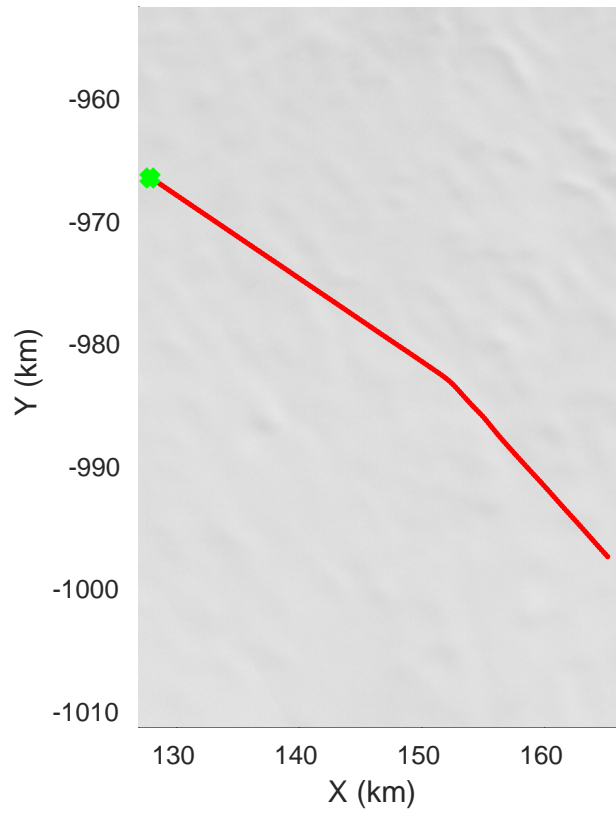
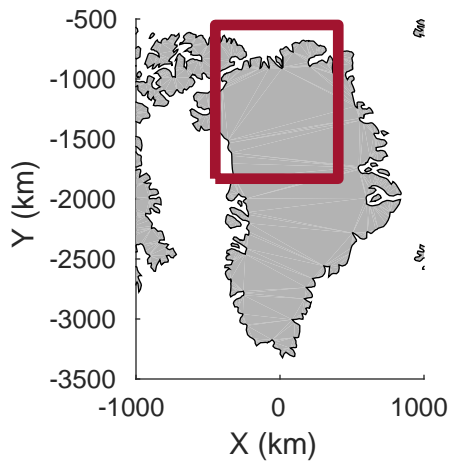
rds 2019_Greenland_P3: "North Bed Gap 1" 20190409_01_012: 12:30:28.1 to 12:36:04.1 GPS






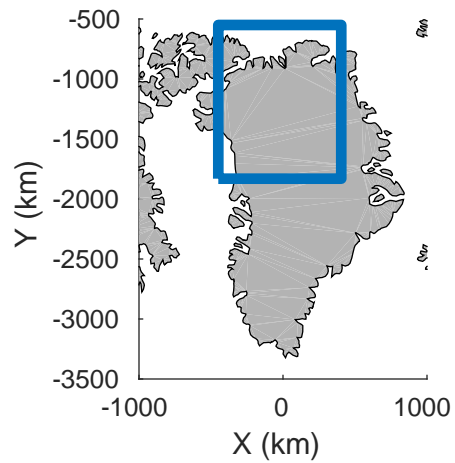
rds 2019_Greenland_P3: "North Bed Gap 1" 20190409_01_013: 12:36:04.3 to 12:41:48.3 GPS



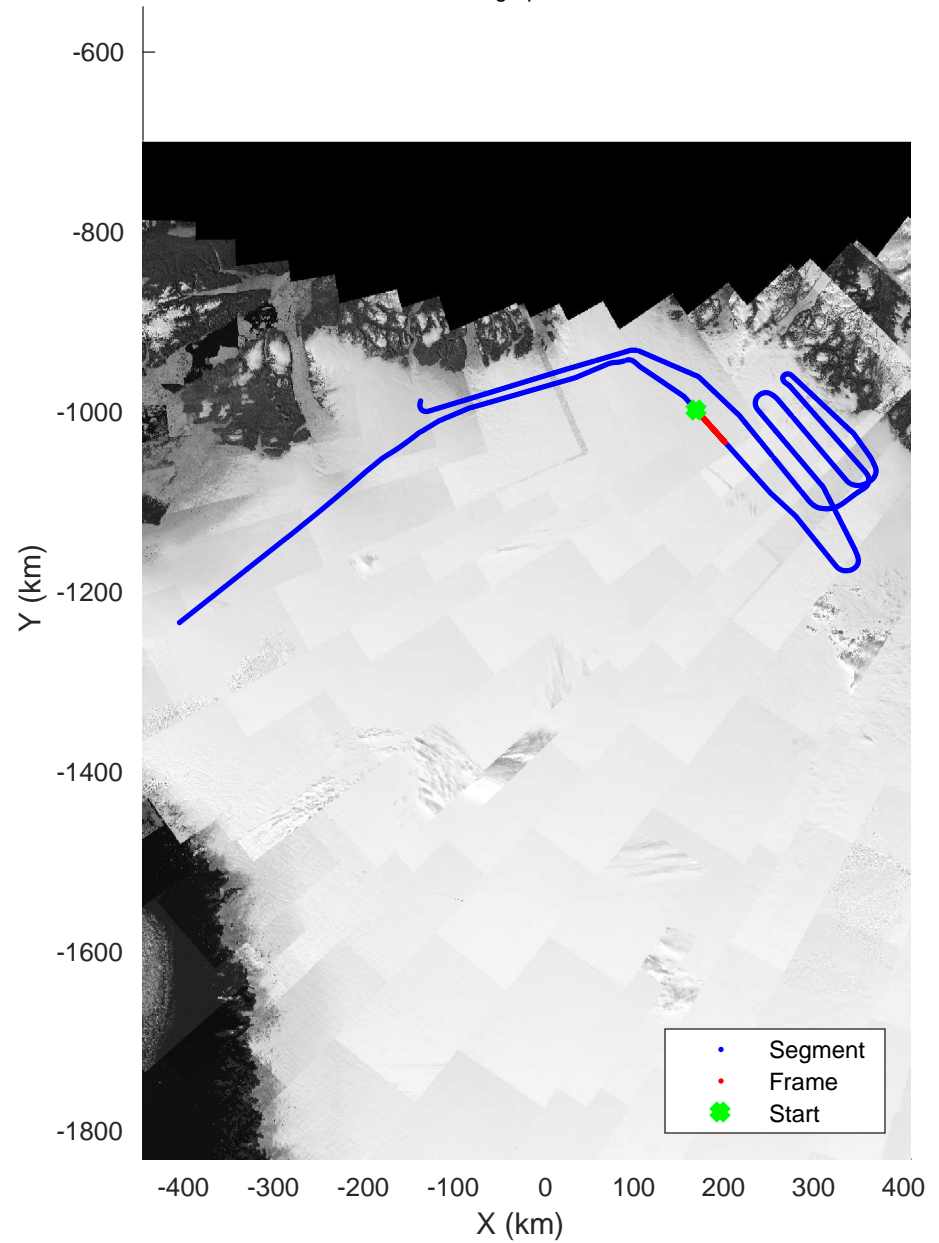


rds 2019_Greenland_P3: "North Bed Gap 1" 20190409_01_014: 12:41:48.5 to 12:47:42.6 GPS




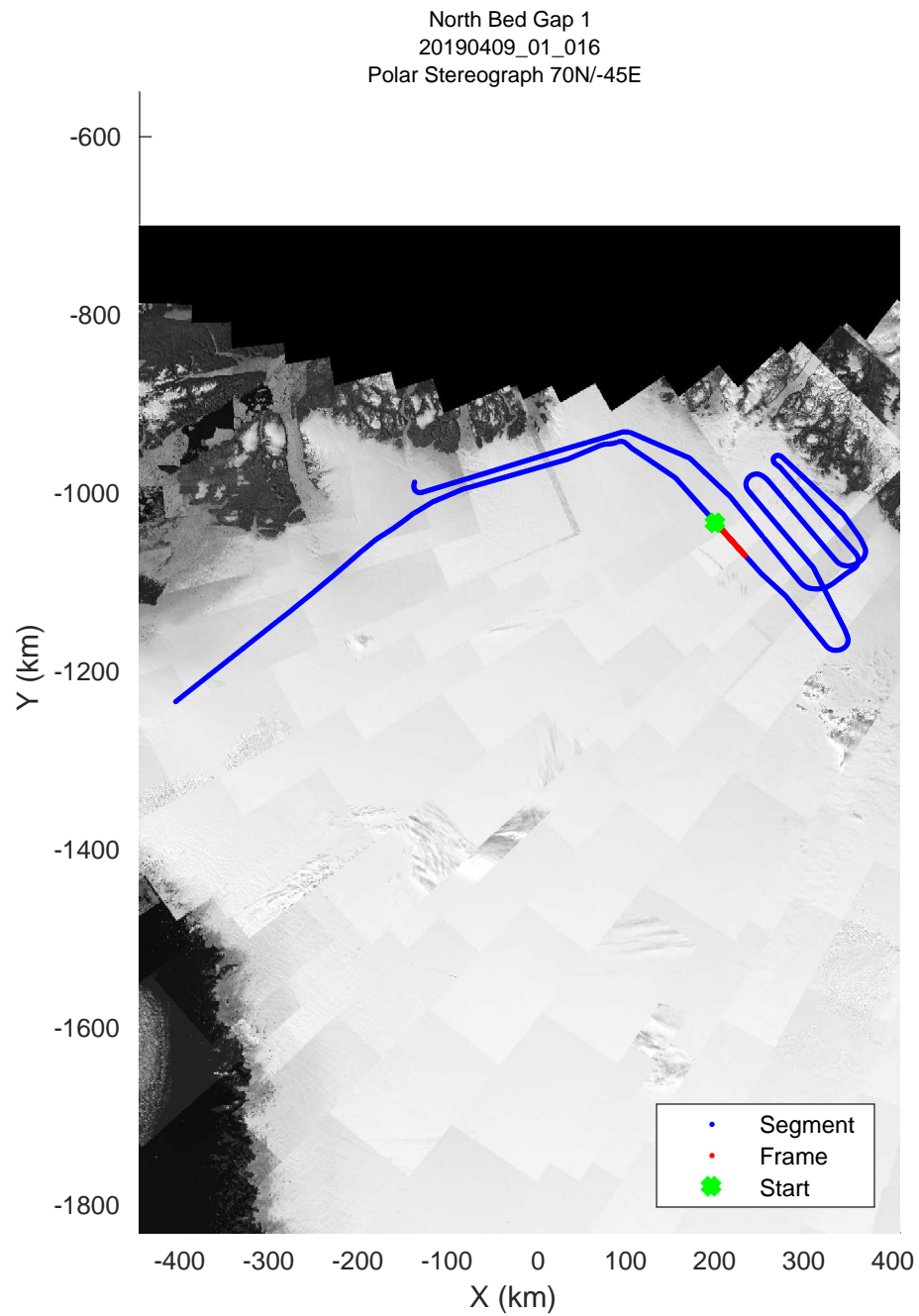
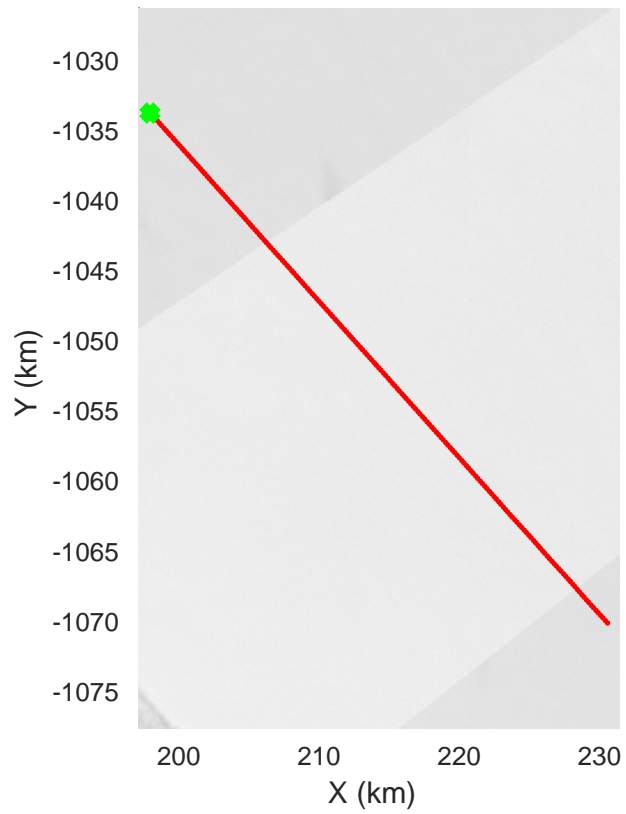
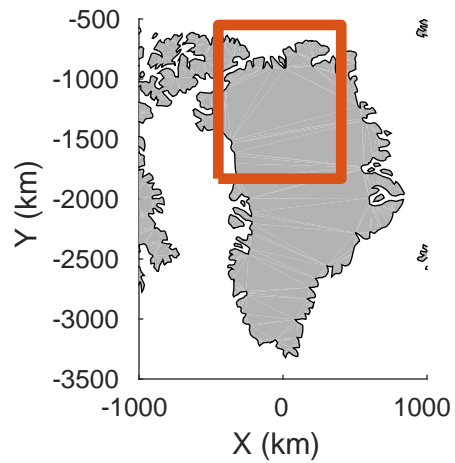


North Bed Gap 1
20190409_01_015
Polar Stereograph 70N/-45E




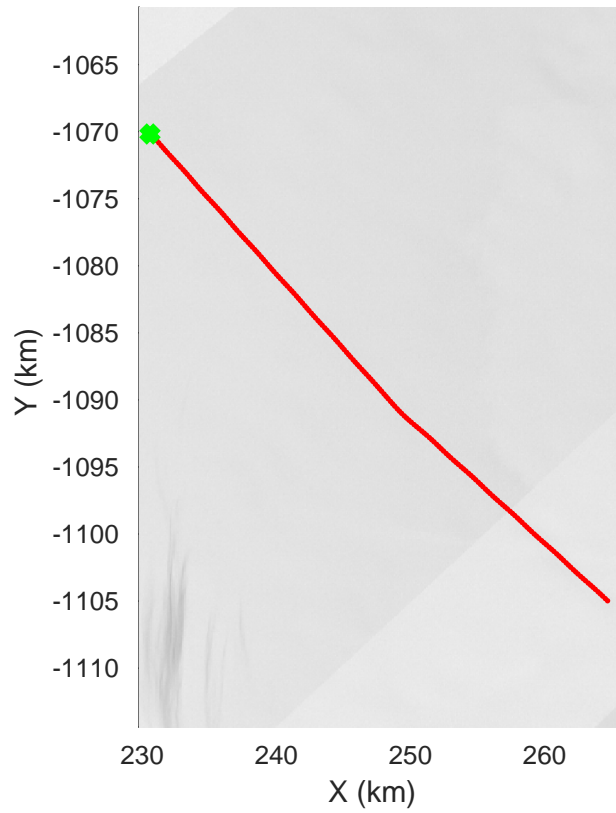
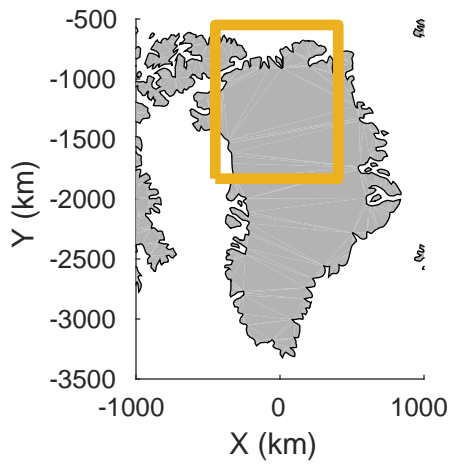
rds 2019_Greenland_P3: "North Bed Gap 1" 20190409_01_015: 12:47:42.9 to 12:53:29.5 GPS



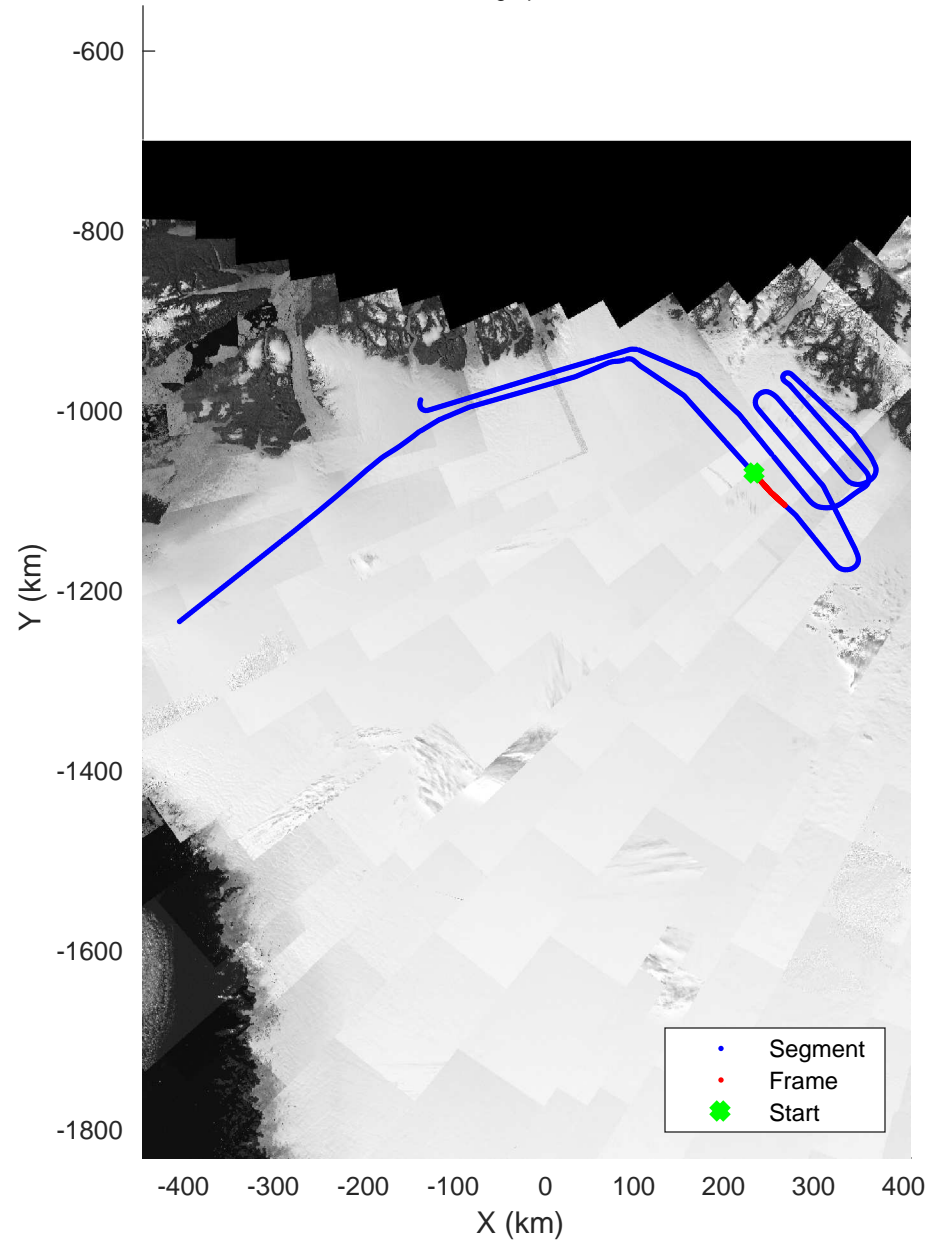


rds 2019_Greenland_P3: "North Bed Gap 1" 20190409_01_016: 12:53:29.8 to 12:59:13.5 GPS




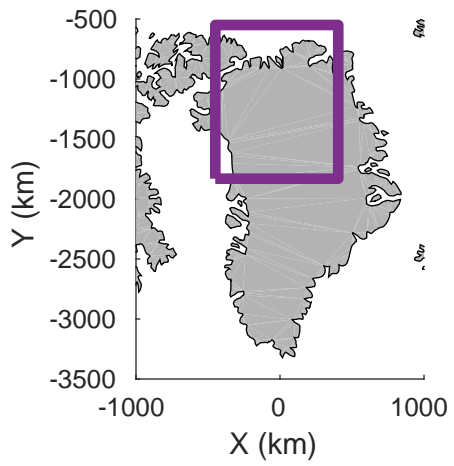


North Bed Gap 1
20190409_01_017
Polar Stereograph 70N/-45E




rds 2019_Greenland_P3: "North Bed Gap 1" 20190409_01_017: 12:59:13.7 to 13:04:48.4 GPS




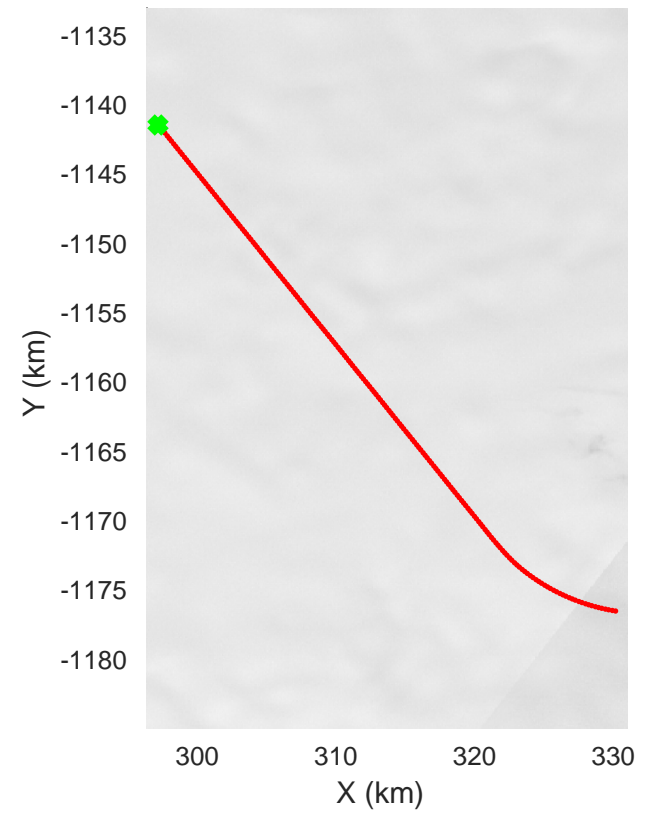
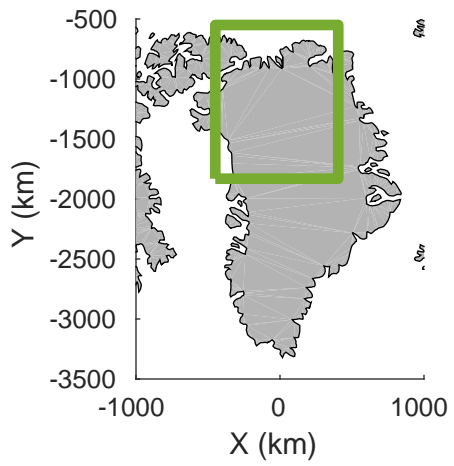


North Bed Gap 1
20190409_01_018
Polar Stereograph 70N/-45E




rds 2019_Greenland_P3: "North Bed Gap 1" 20190409_01_018: 13:04:48.6 to 13:10:22.4 GPS





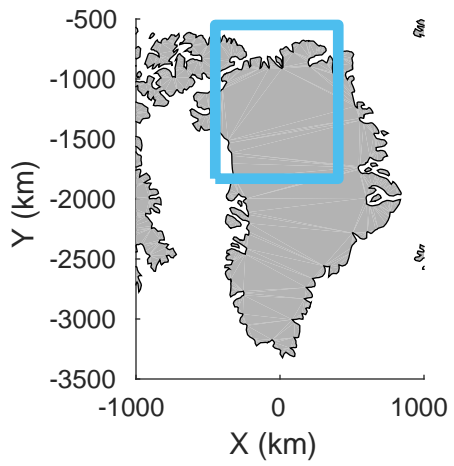


North Bed Gap 1
20190409_01_019
Polar Stereograph 70N/-45E




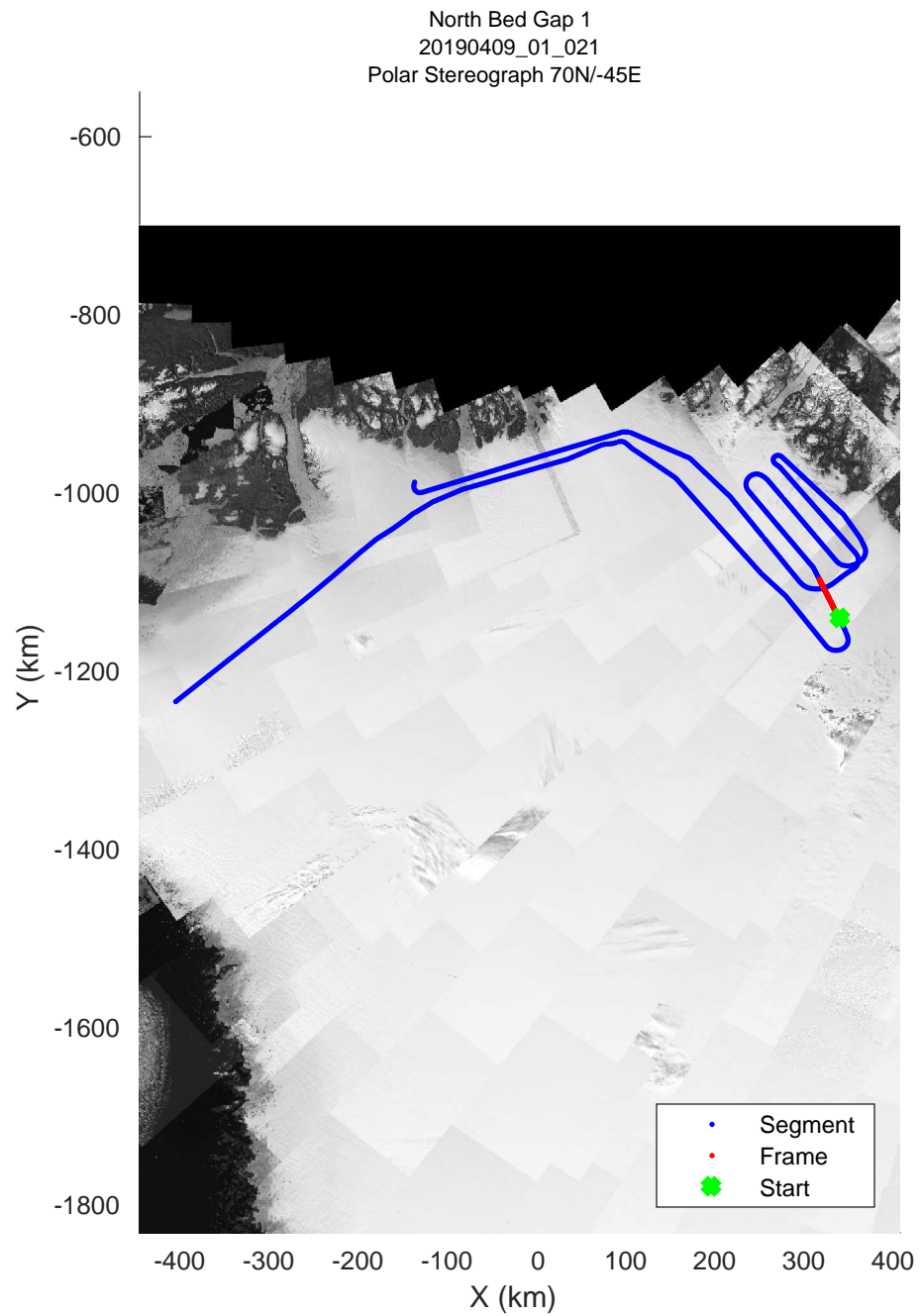
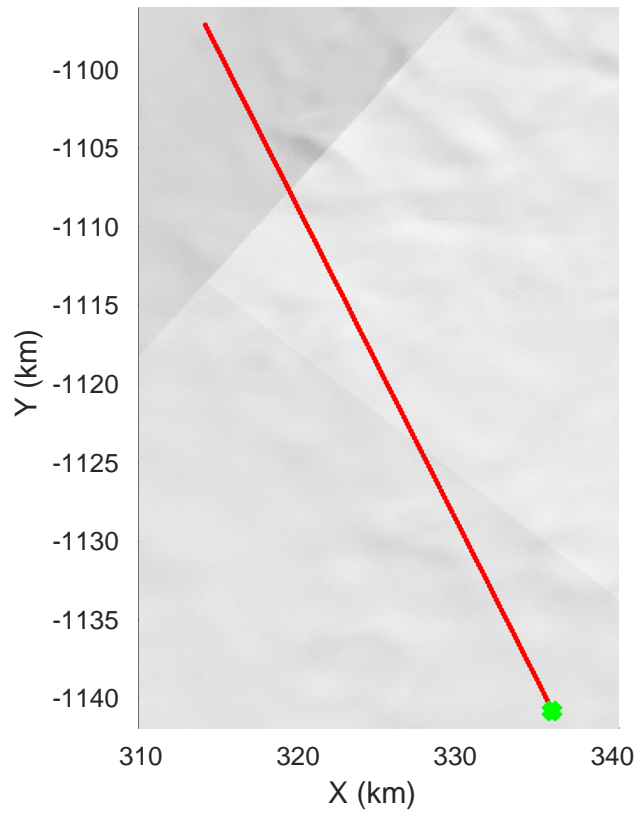
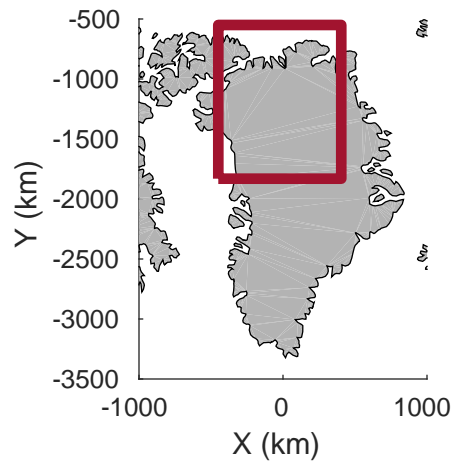
rds 2019_Greenland_P3: "North Bed Gap 1" 20190409_01_019: 13:10:22.7 to 13:16:01.1 GPS






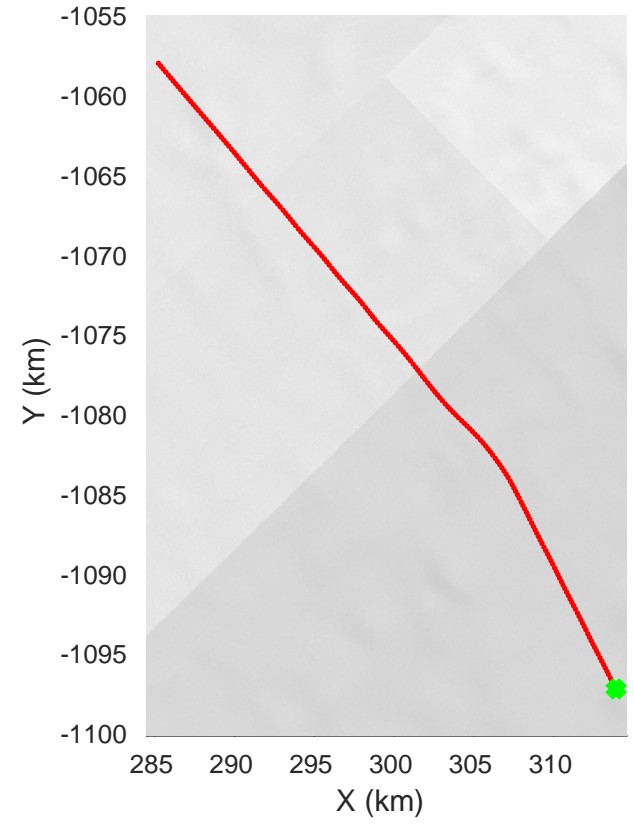
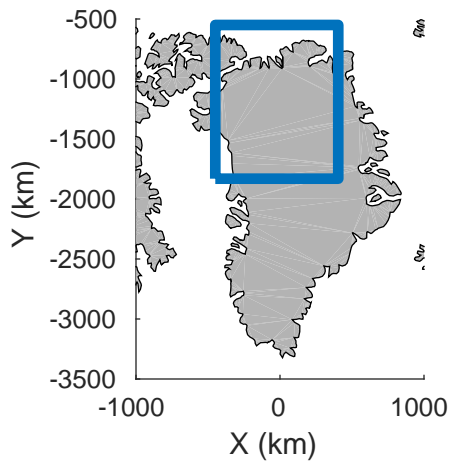
rds 2019_Greenland_P3: "North Bed Gap 1" 20190409_01_020: 13:16:01.3 to 13:22:00.2 GPS






rds 2019_Greenland_P3: "North Bed Gap 1" 20190409_01_021: 13:22:00.5 to 13:28:27.4 GPS





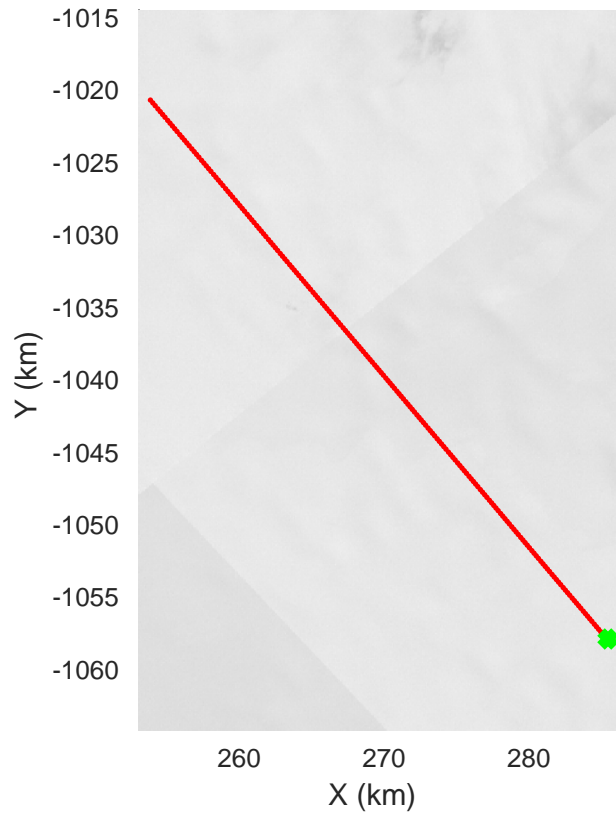
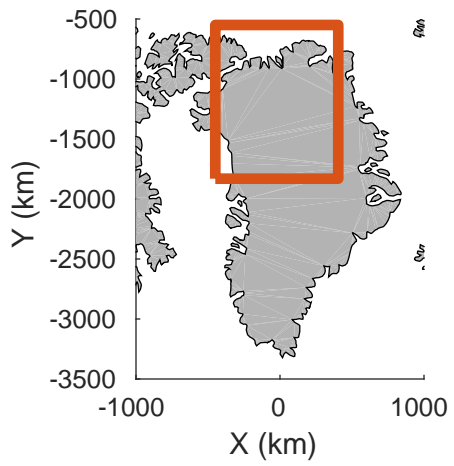


North Bed Gap 1
20190409_01_022
Polar Stereograph 70N/-45E




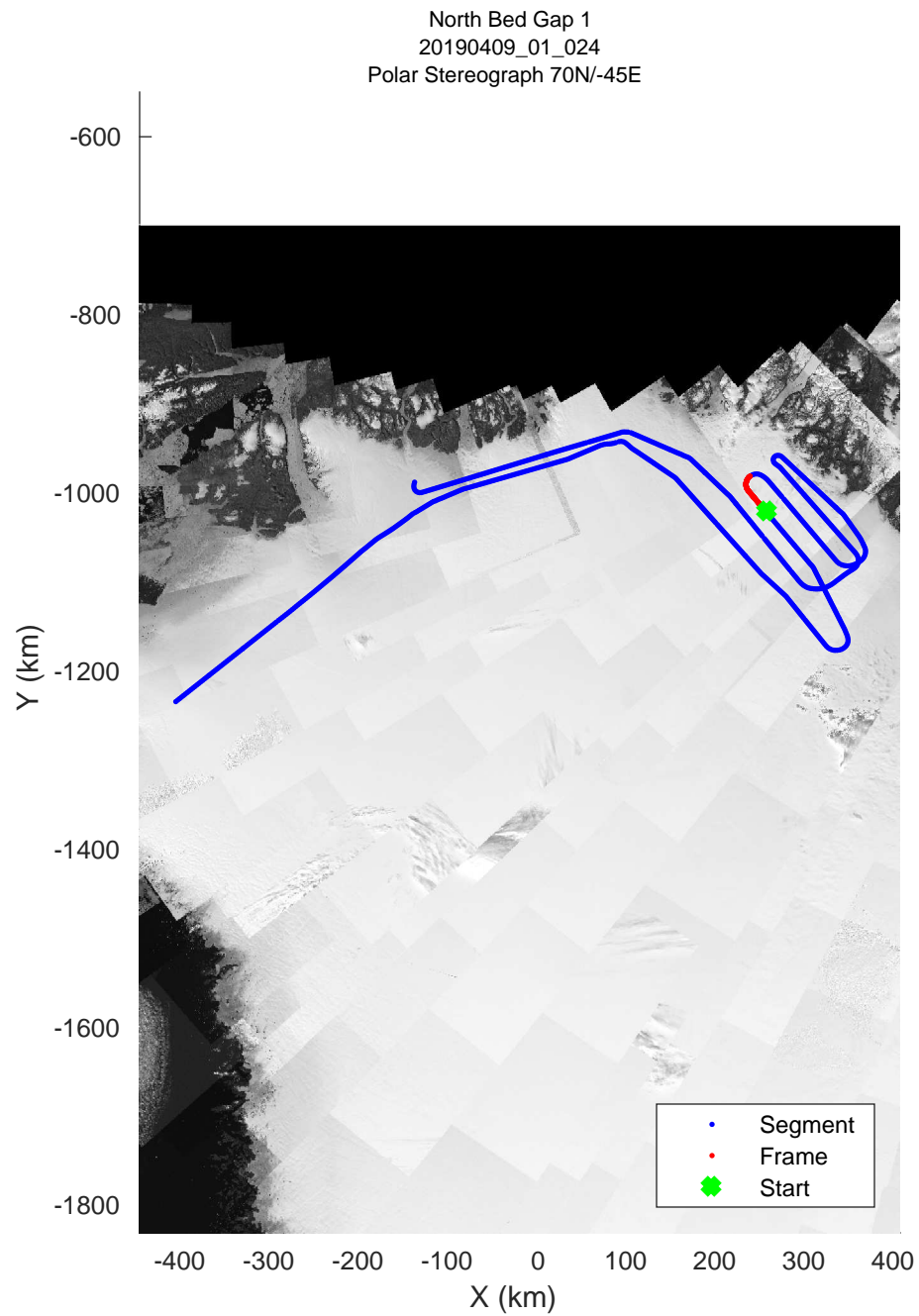
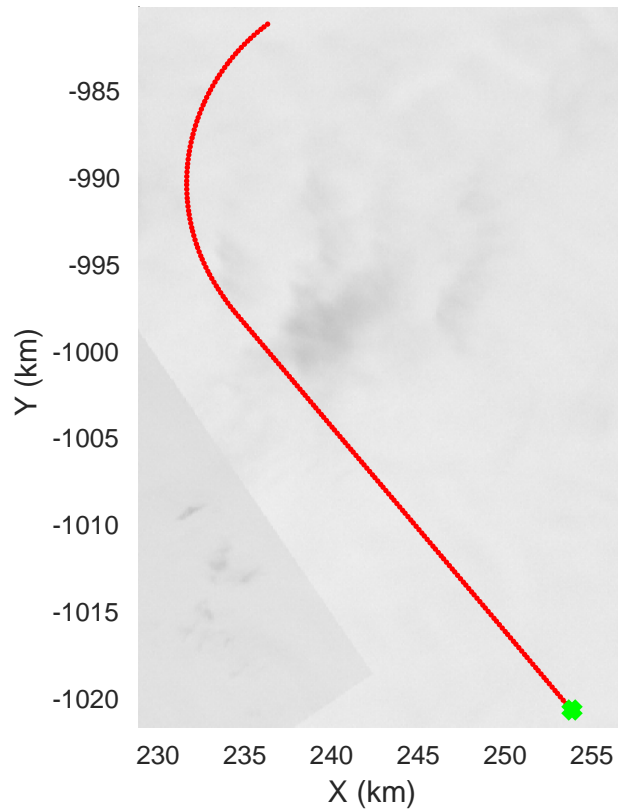
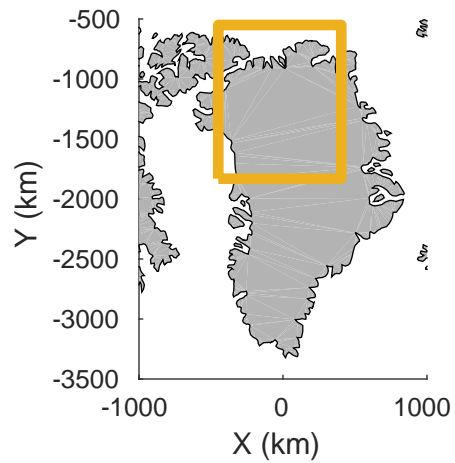
rds 2019_Greenland_P3: "North Bed Gap 1" 20190409_01_022: 13:28:27.6 to 13:34:47.3 GPS






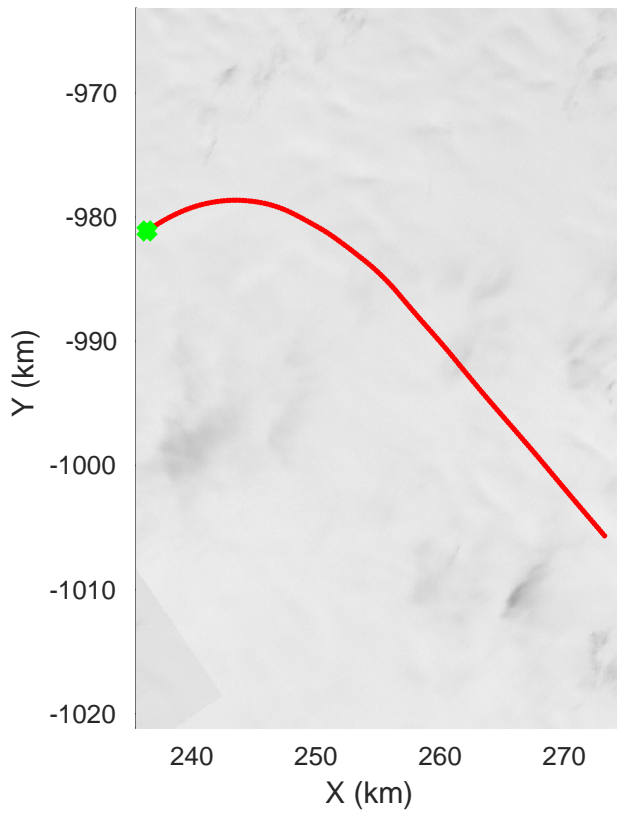
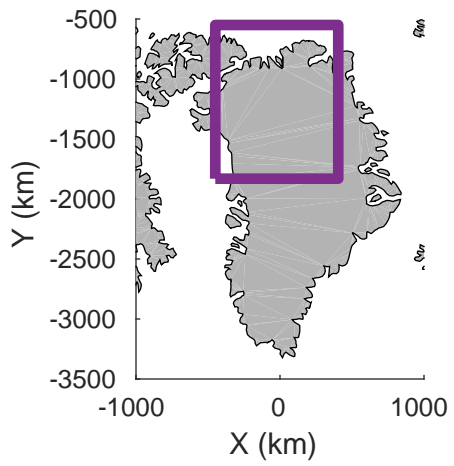
rds 2019_Greenland_P3: "North Bed Gap 1" 20190409_01_023: 13:34:47.6 to 13:41:10.5 GPS






rds 2019_Greenland_P3: "North Bed Gap 1" 20190409_01_024: 13:41:10.7 to 13:47:07.8 GPS




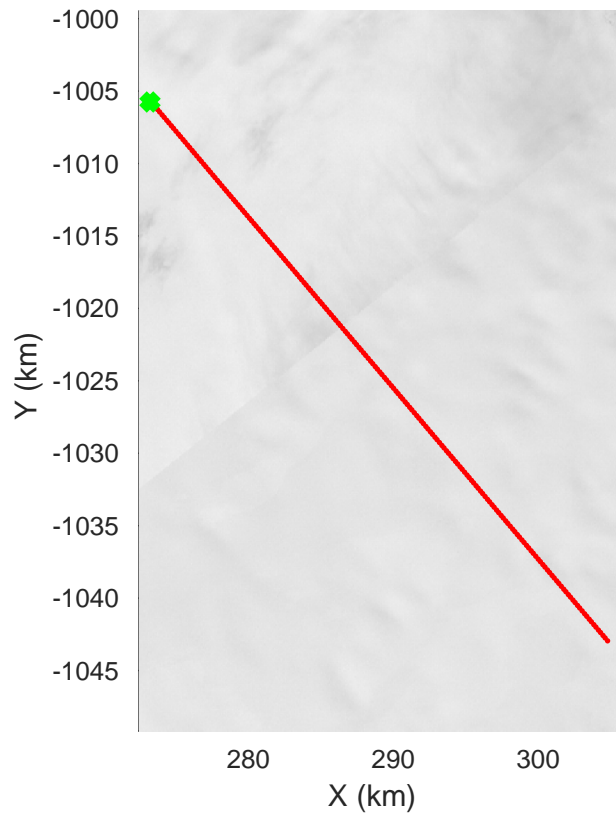
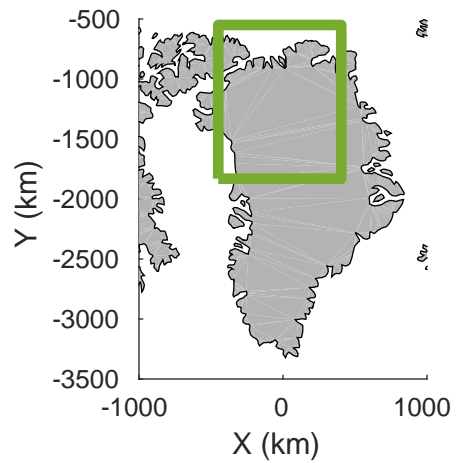


North Bed Gap 1
 20190409_01_025
 Polar Stereograph 70N/-45E




rds 2019_Greenland_P3: "North Bed Gap 1" 20190409_01_025: 13:47:08.0 to 13:52:56.2 GPS




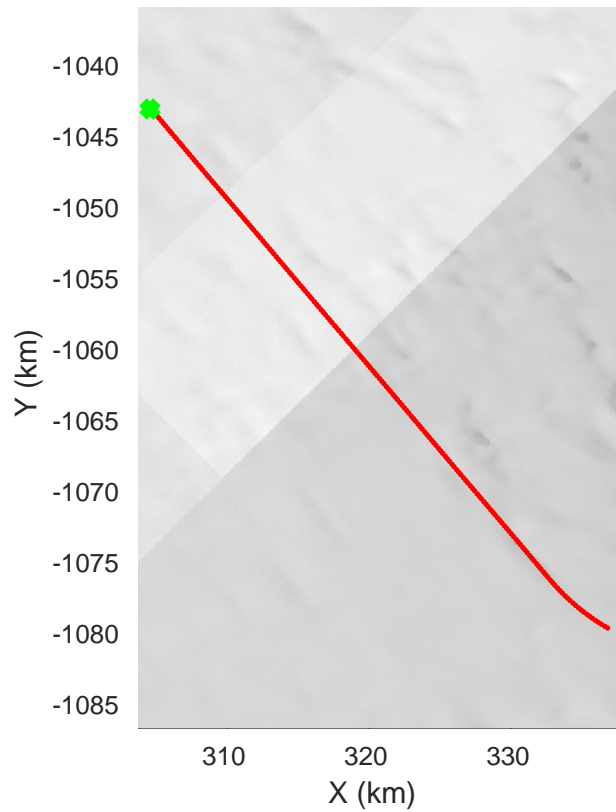
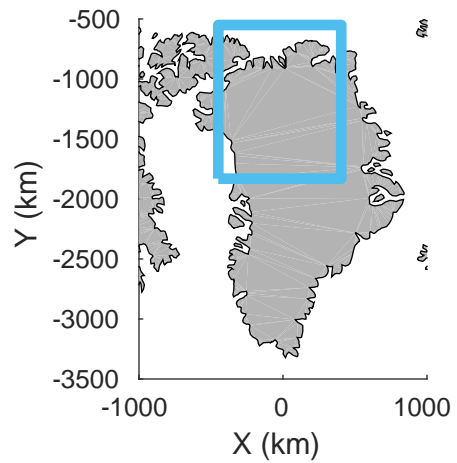


North Bed Gap 1
20190409_01_026
Polar Stereograph 70N/-45E

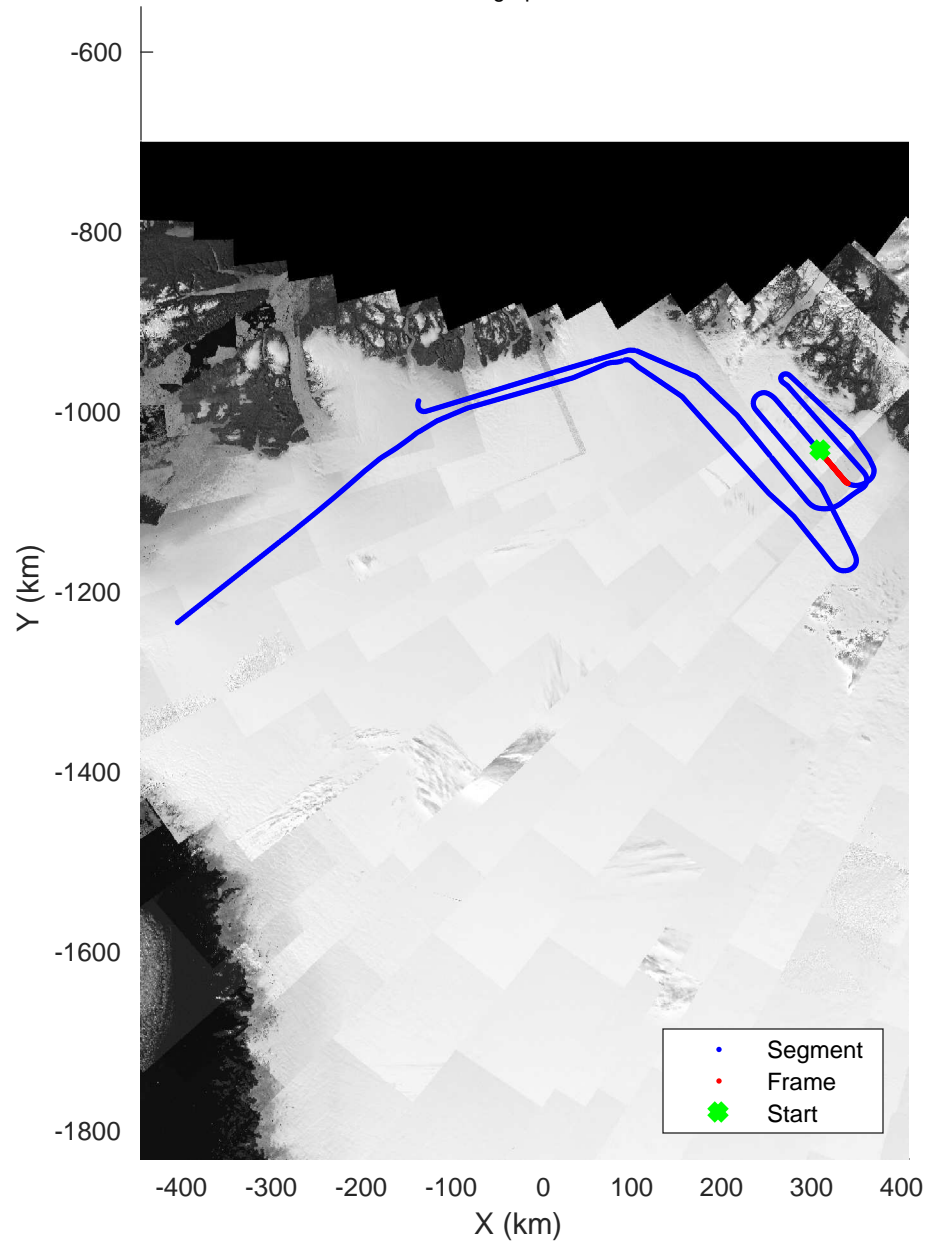


rds 2019_Greenland_P3: "North Bed Gap 1" 20190409_01_026: 13:52:56.5 to 13:58:43.9 GPS




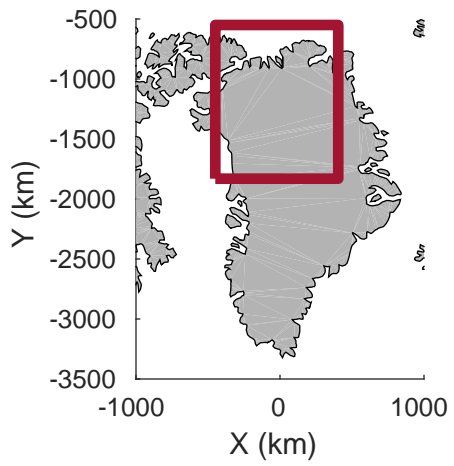


North Bed Gap 1
20190409_01_027
Polar Stereograph 70N/-45E

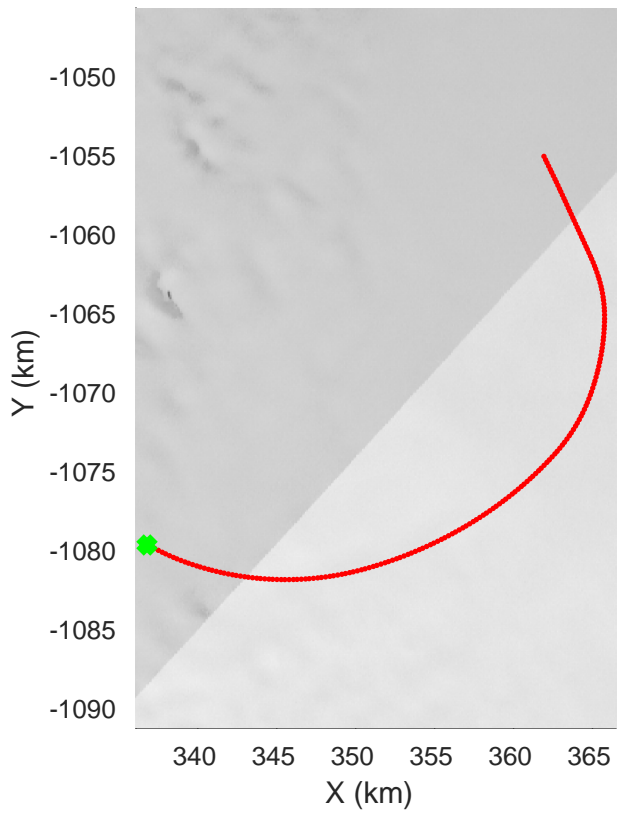



rds 2019_Greenland_P3: "North Bed Gap 1" 20190409_01_027: 13:58:44.2 to 14:04:21.0 GPS




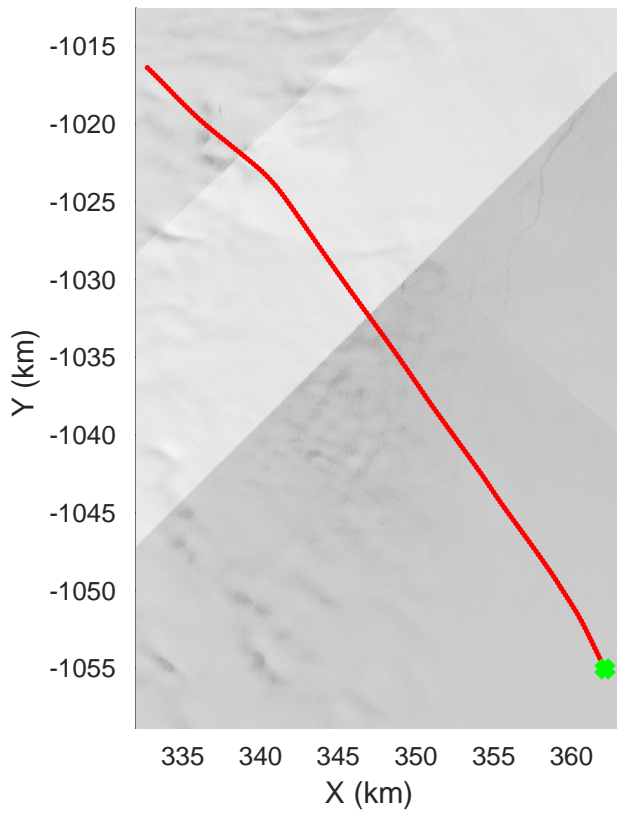
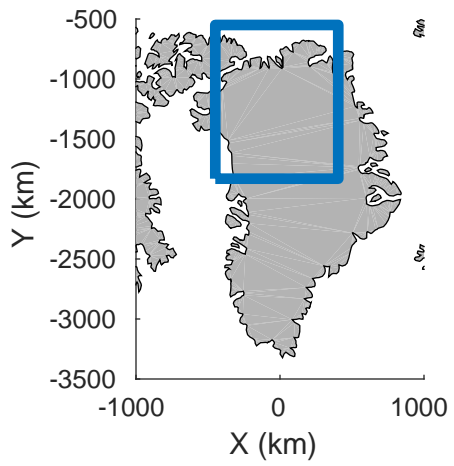


North Bed Gap 1
20190409_01_028
Polar Stereograph 70N/-45E




rds 2019_Greenland_P3: "North Bed Gap 1" 20190409_01_028: 14:04:21.2 to 14:10:14.8 GPS




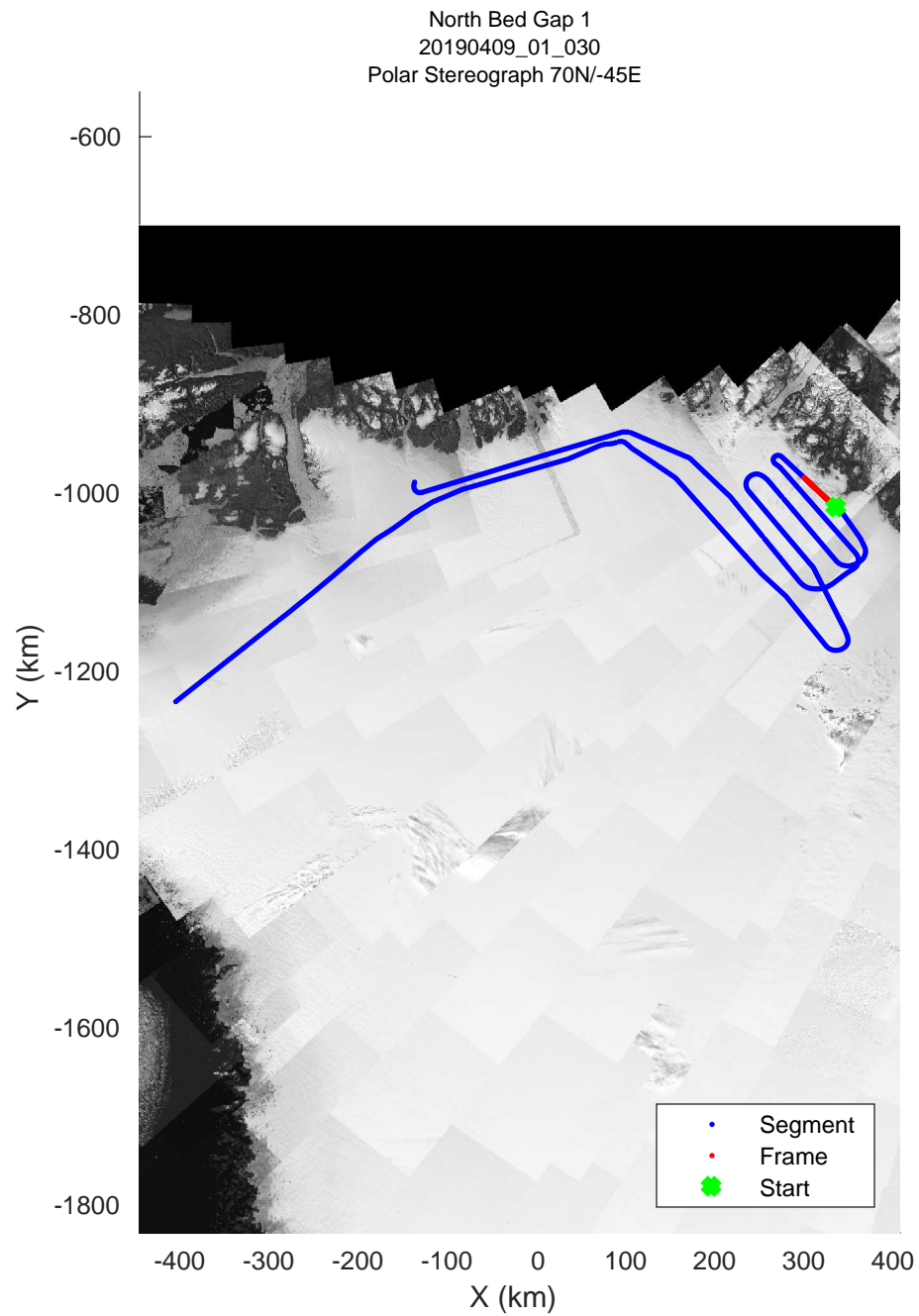

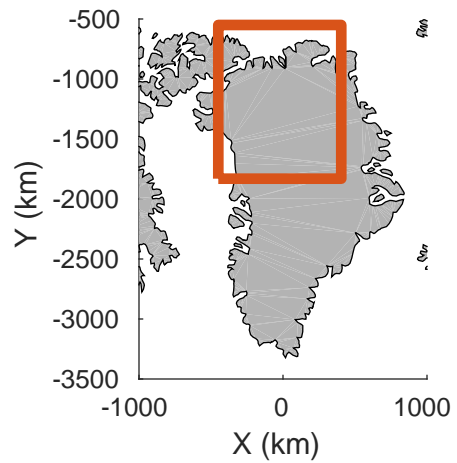


North Bed Gap 1
20190409_01_029
Polar Stereograph 70N/-45E




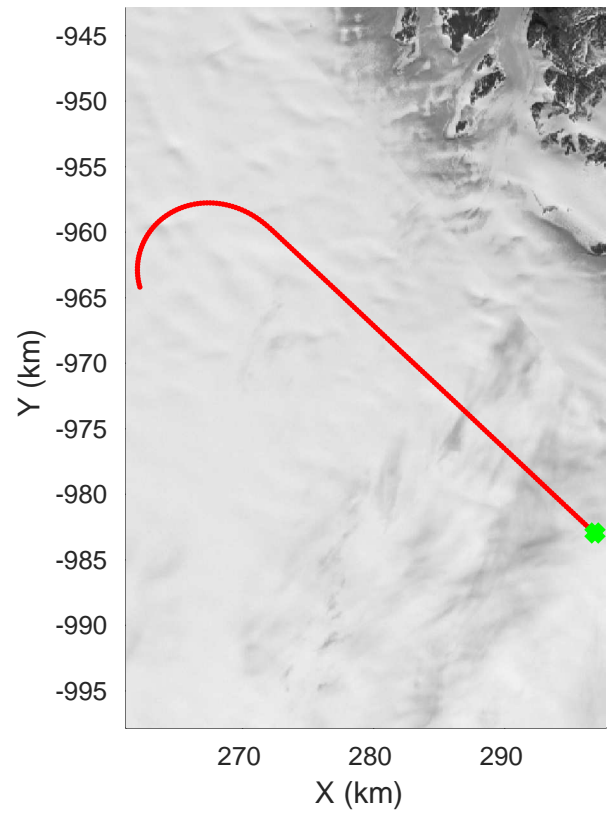
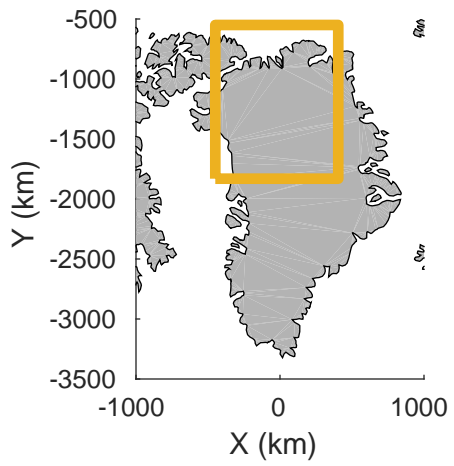
rds 2019_Greenland_P3: "North Bed Gap 1" 20190409_01_029: 14:10:15.0 to 14:16:25.4 GPS






rds 2019_Greenland_P3: "North Bed Gap 1" 20190409_01_030: 14:16:25.7 to 14:22:34.9 GPS




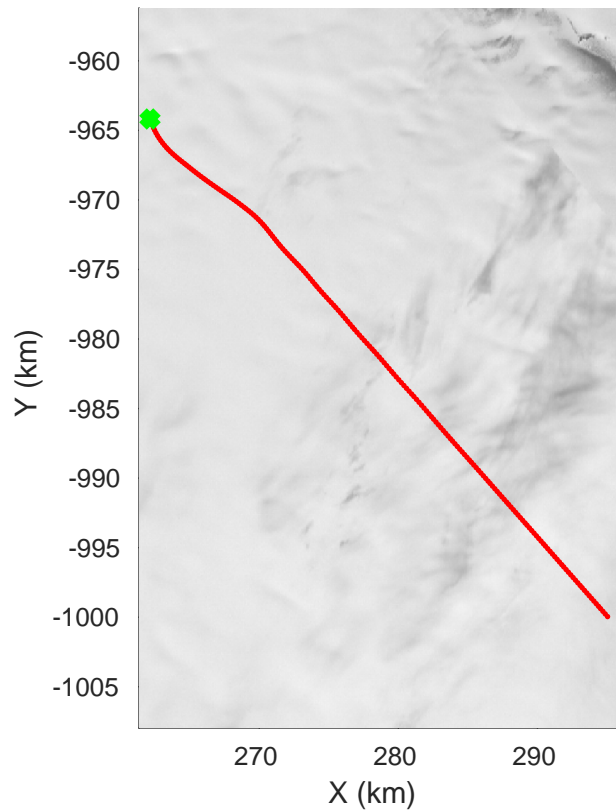
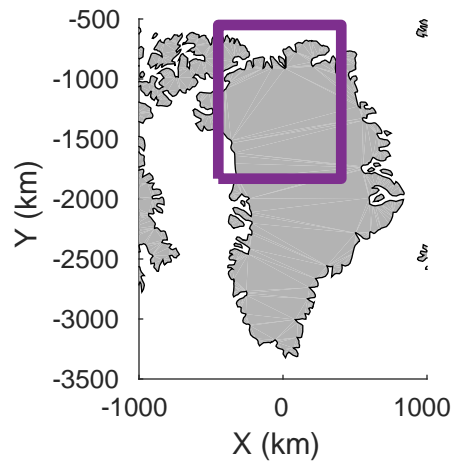


North Bed Gap 1
20190409_01_031
Polar Stereograph 70N/-45E




rds 2019_Greenland_P3: "North Bed Gap 1" 20190409_01_031: 14:22:35.2 to 14:28:48.8 GPS




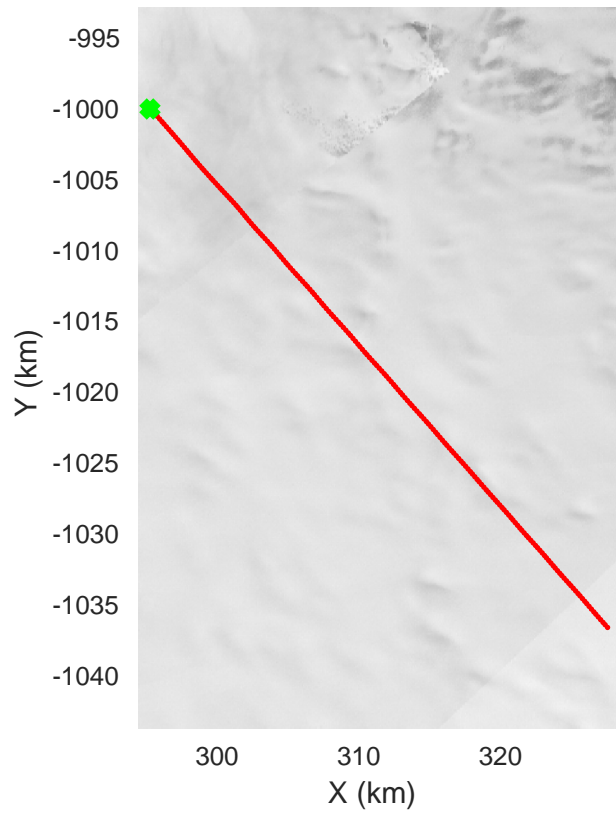
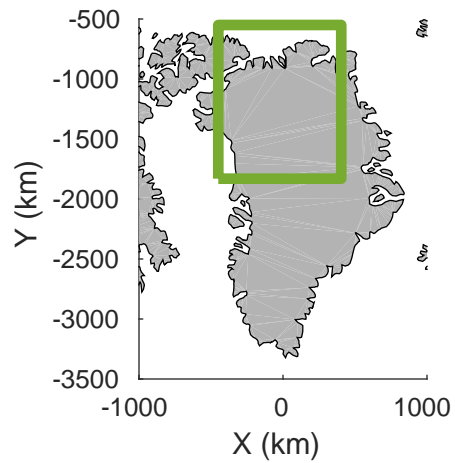


North Bed Gap 1
20190409_01_032
Polar Stereograph 70N/-45E




rds 2019_Greenland_P3: "North Bed Gap 1" 20190409_01_032: 14:28:49.0 to 14:34:53.8 GPS





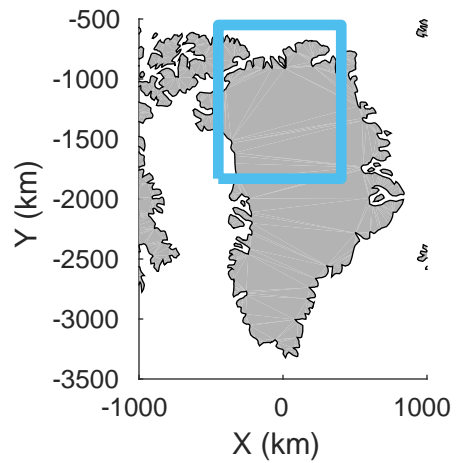


North Bed Gap 1
20190409_01_033
Polar Stereograph 70N/-45E




rds 2019_Greenland_P3: "North Bed Gap 1" 20190409_01_033: 14:34:54.0 to 14:40:51.1 GPS




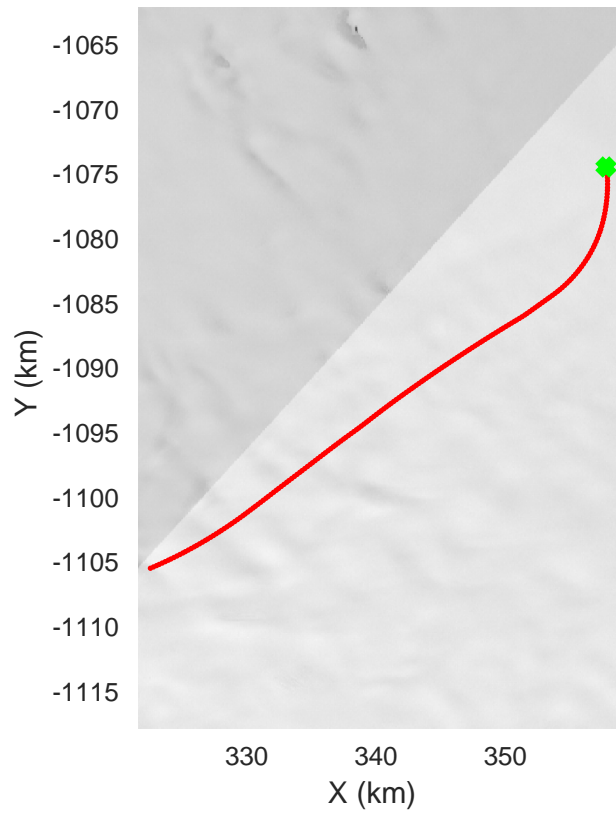
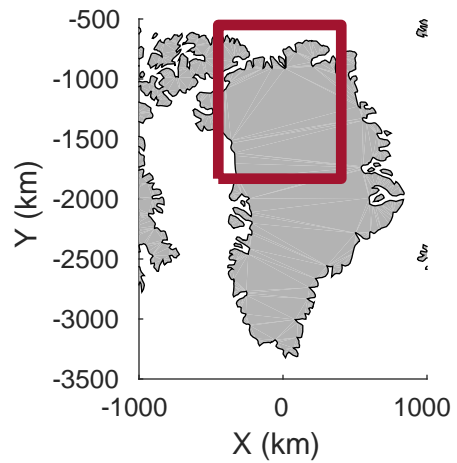


North Bed Gap 1
20190409_01_034
Polar Stereograph 70N/-45E

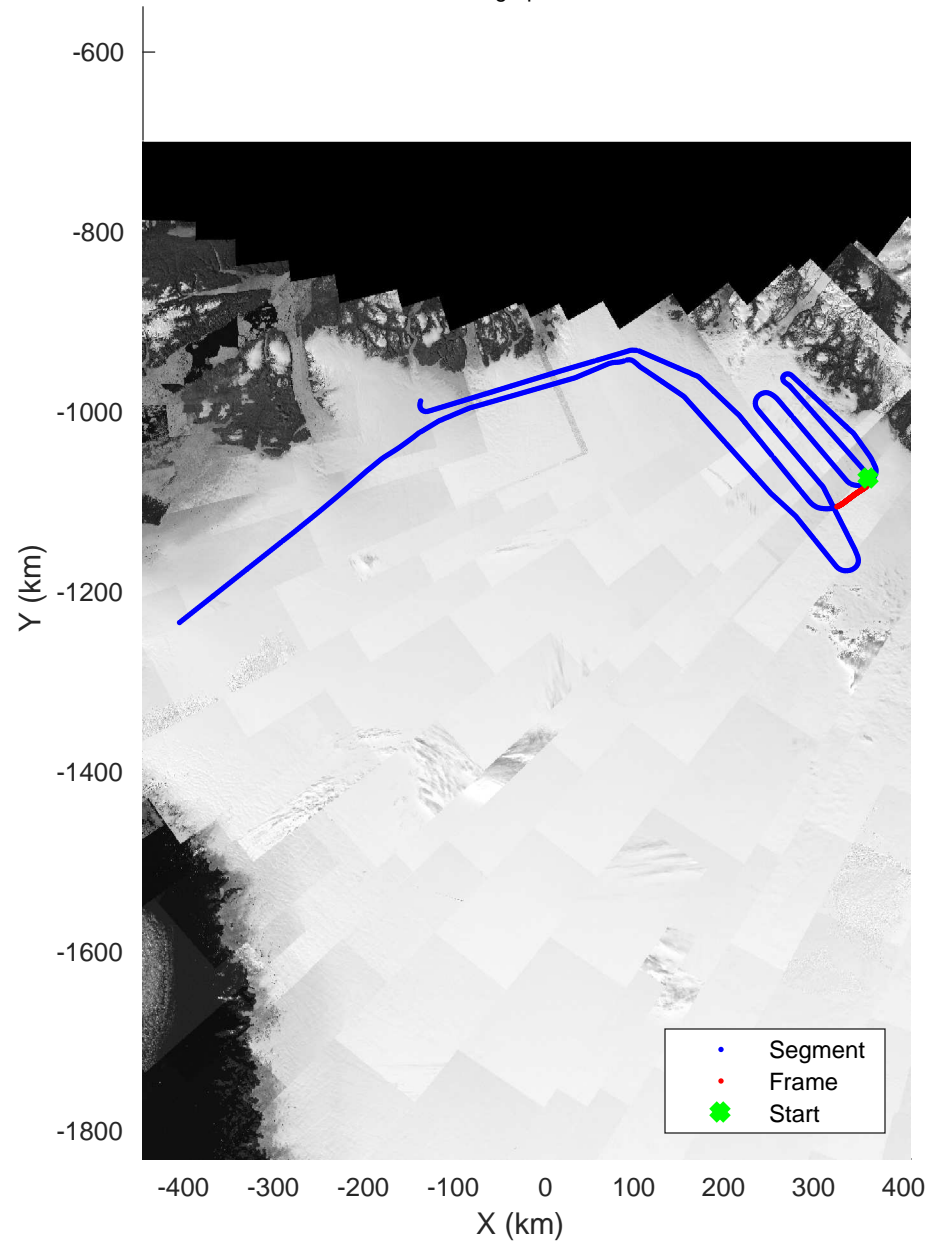


rds 2019_Greenland_P3: "North Bed Gap 1" 20190409_01_034: 14:40:51.3 to 14:46:33.4 GPS




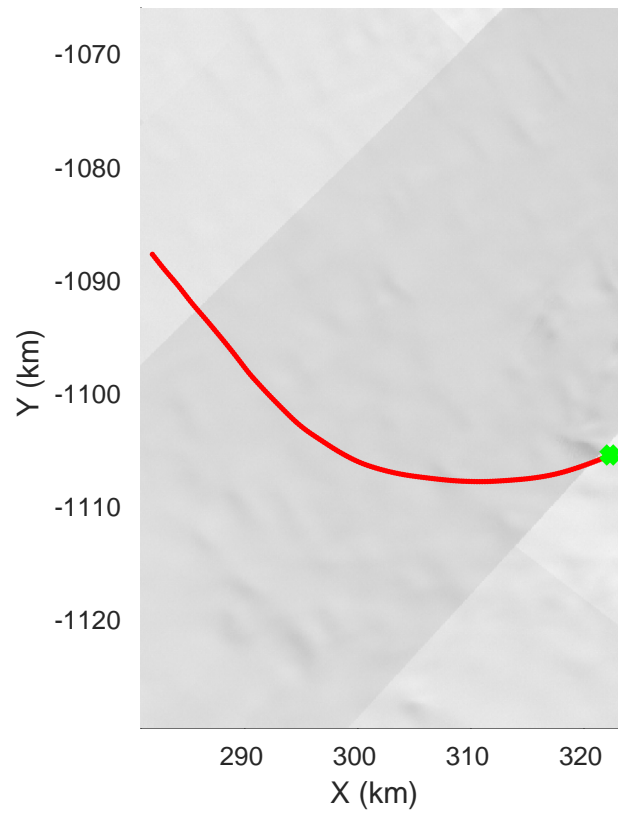
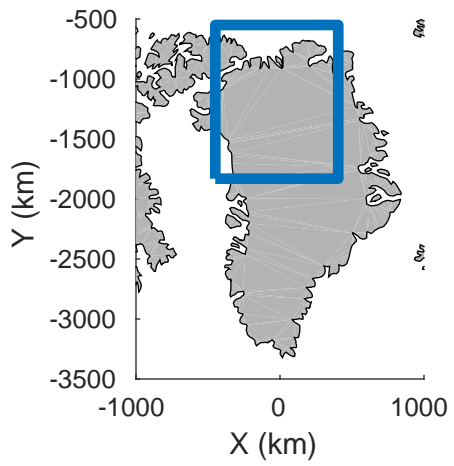


North Bed Gap 1
20190409_01_035
Polar Stereograph 70N/-45E




rds 2019_Greenland_P3: "North Bed Gap 1" 20190409_01_035: 14:46:33.7 to 14:52:33.1 GPS




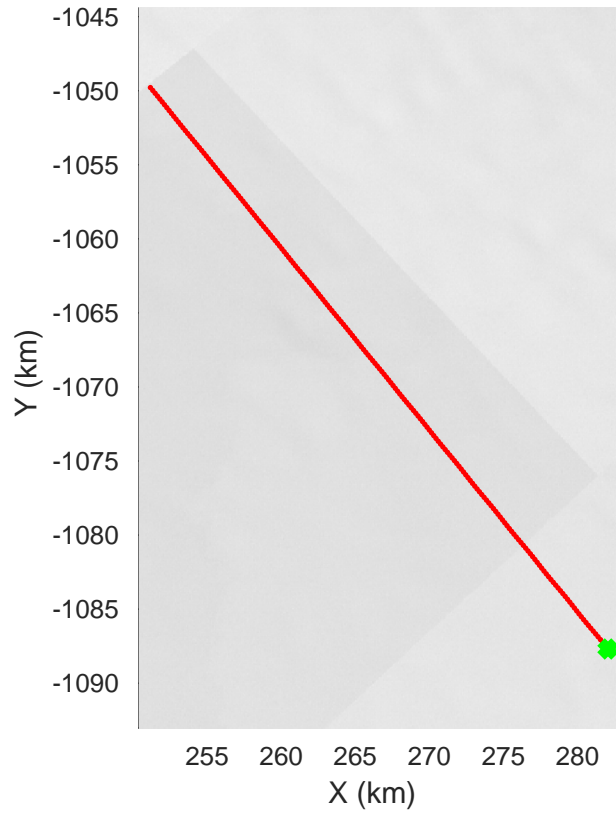
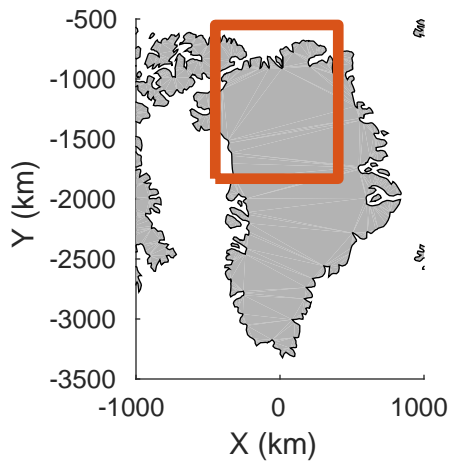


North Bed Gap 1
20190409_01_036
Polar Stereograph 70N/-45E

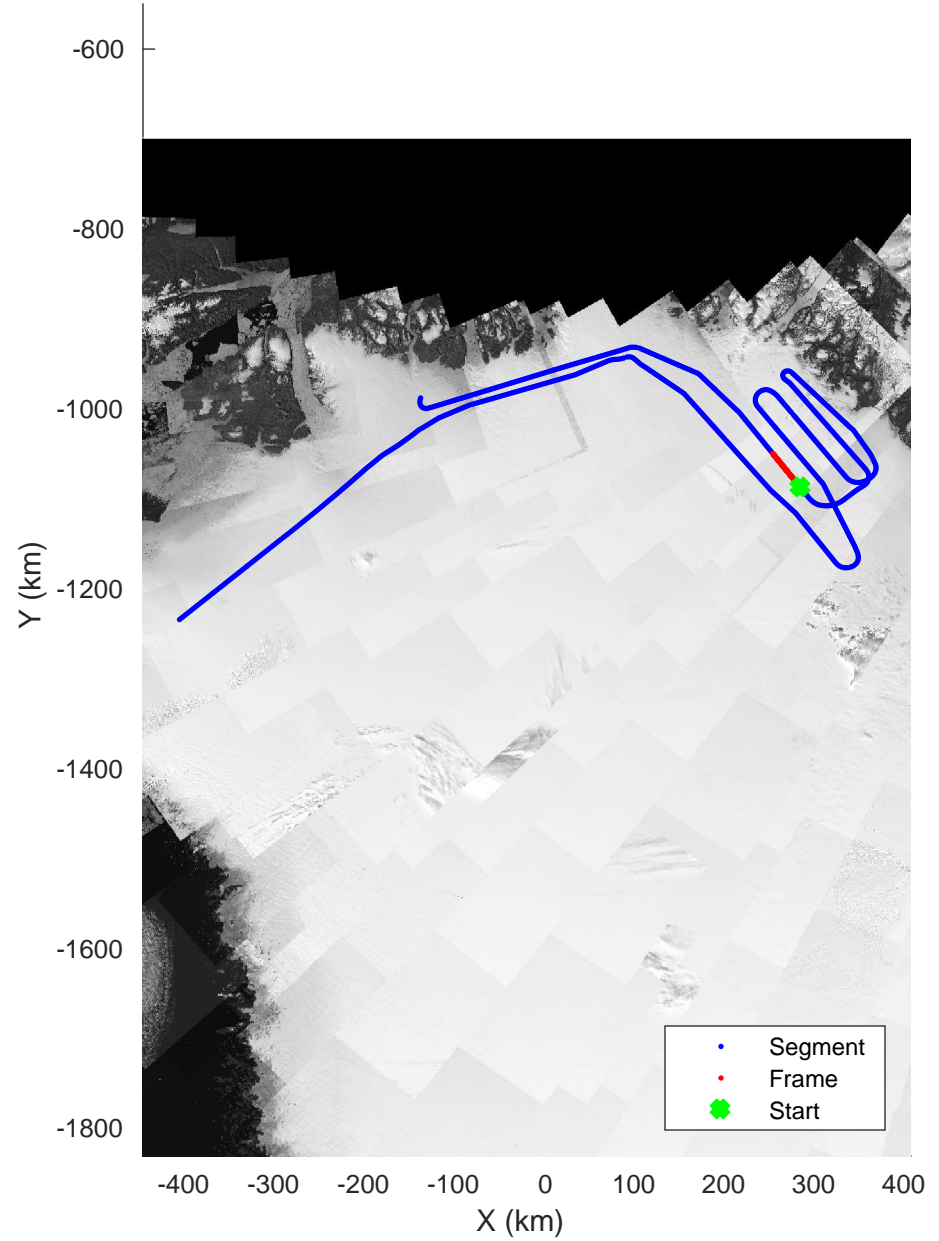


rds 2019_Greenland_P3: "North Bed Gap 1" 20190409_01_036: 14:52:33.4 to 14:58:42.4 GPS




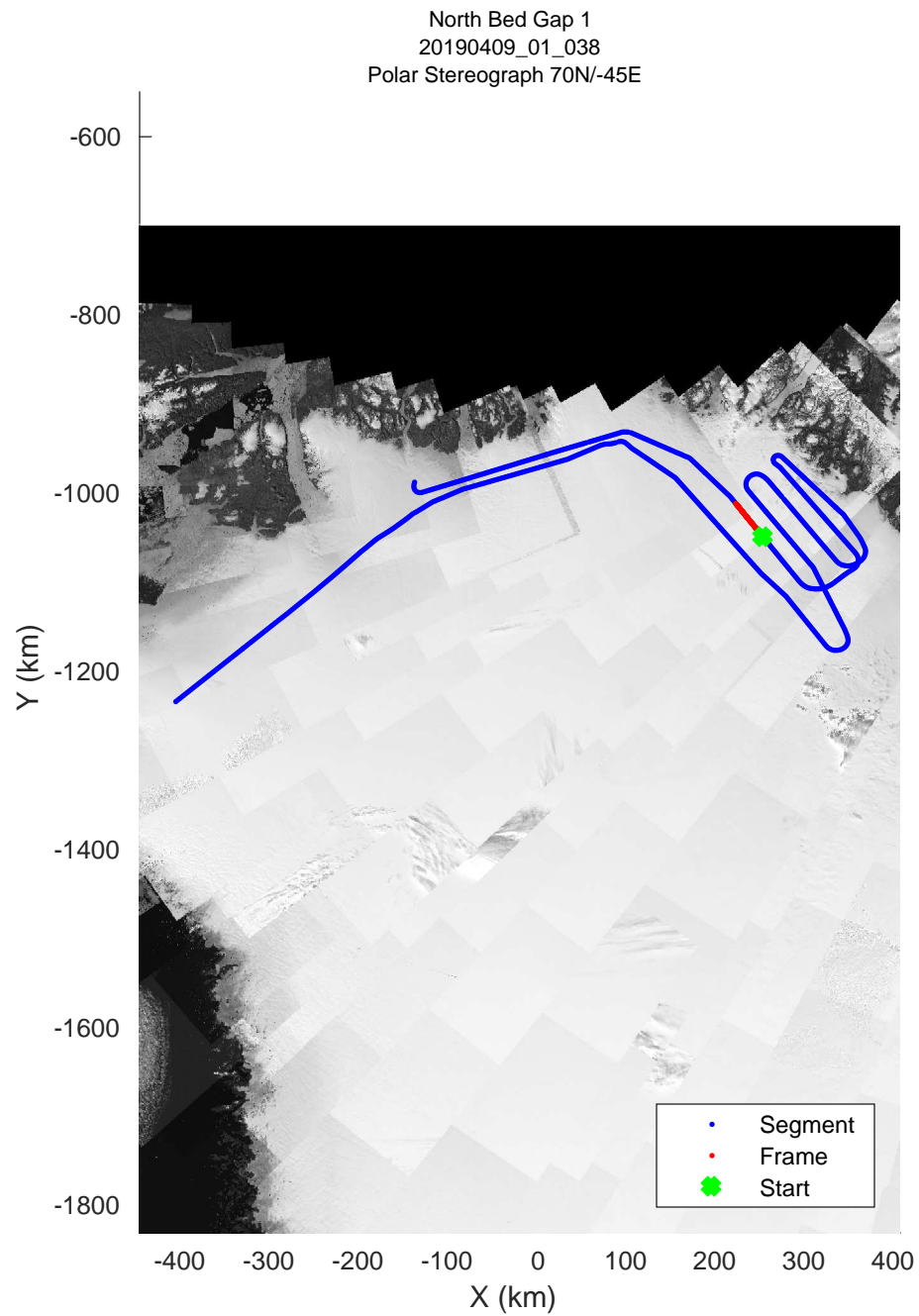
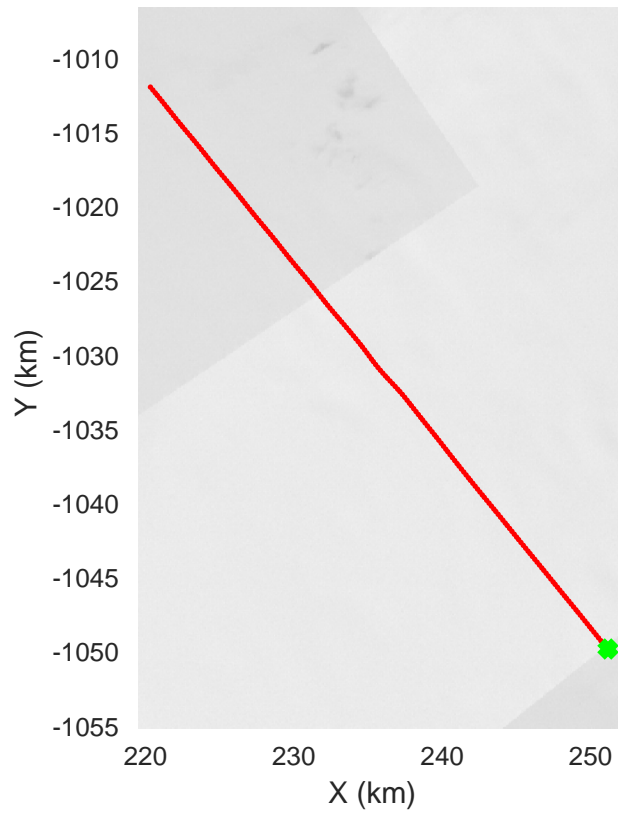
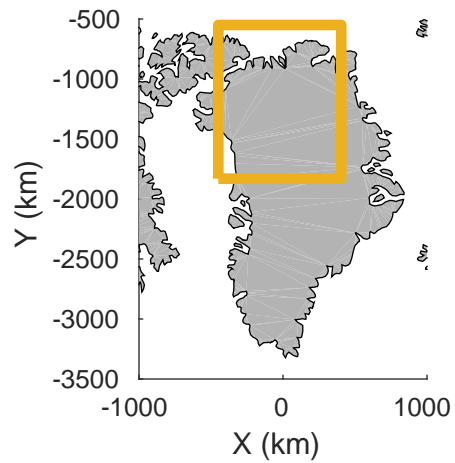


North Bed Gap 1
20190409_01_037
Polar Stereograph 70N/-45E




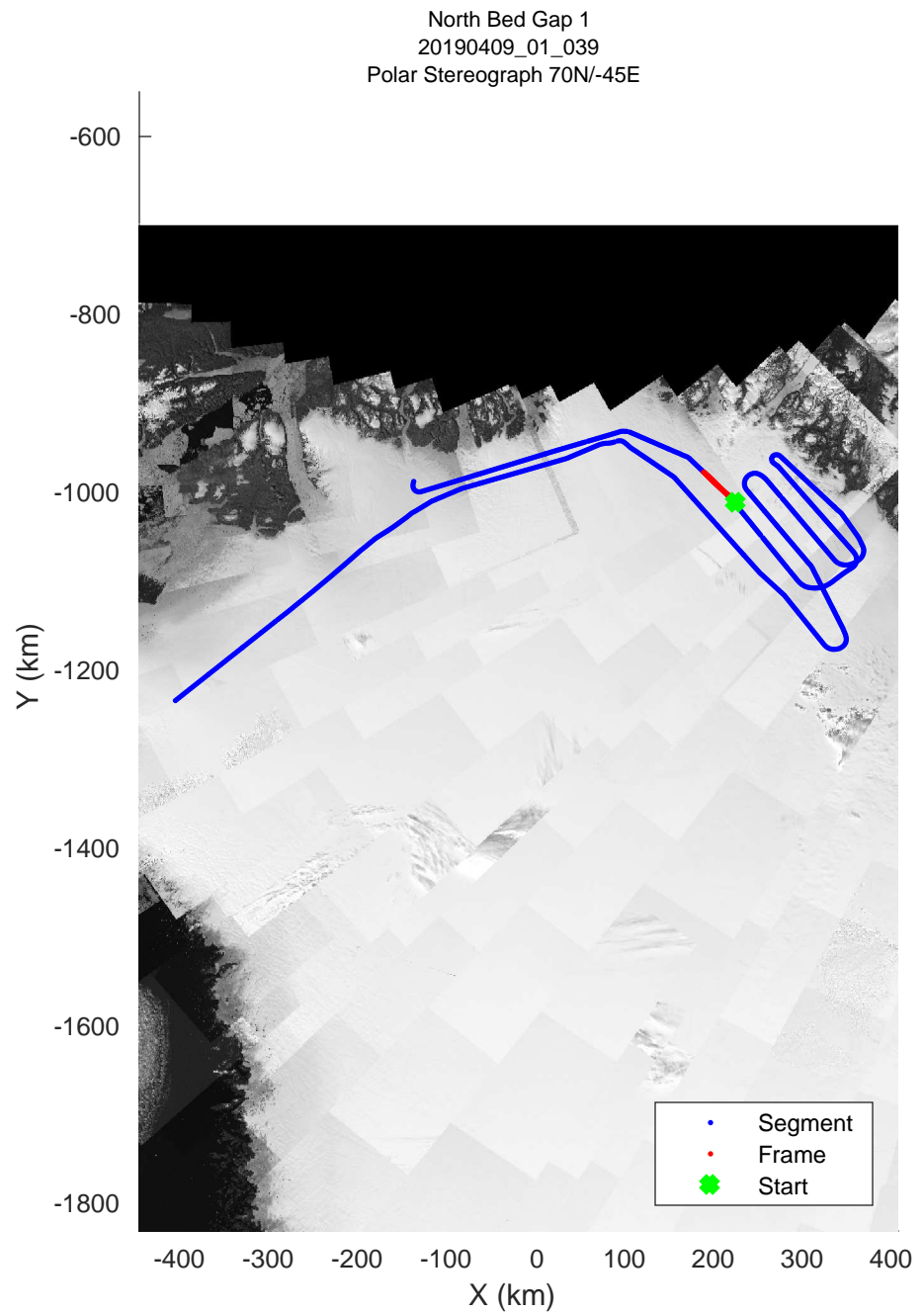
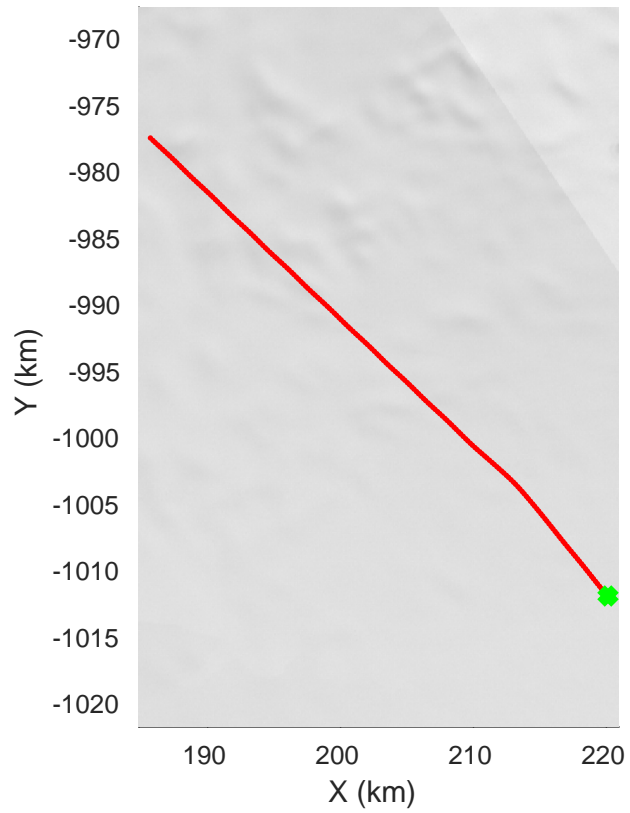
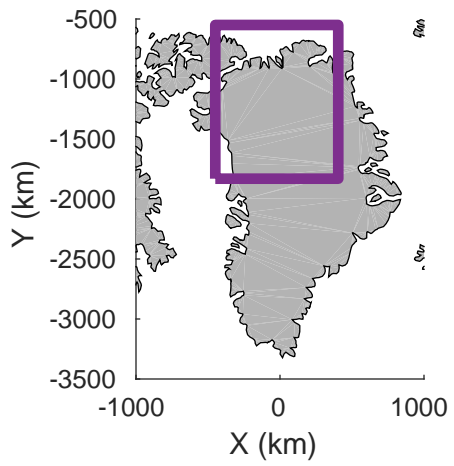
rds 2019_Greenland_P3: "North Bed Gap 1" 20190409_01_037: 14:58:42.7 to 15:04:54.1 GPS







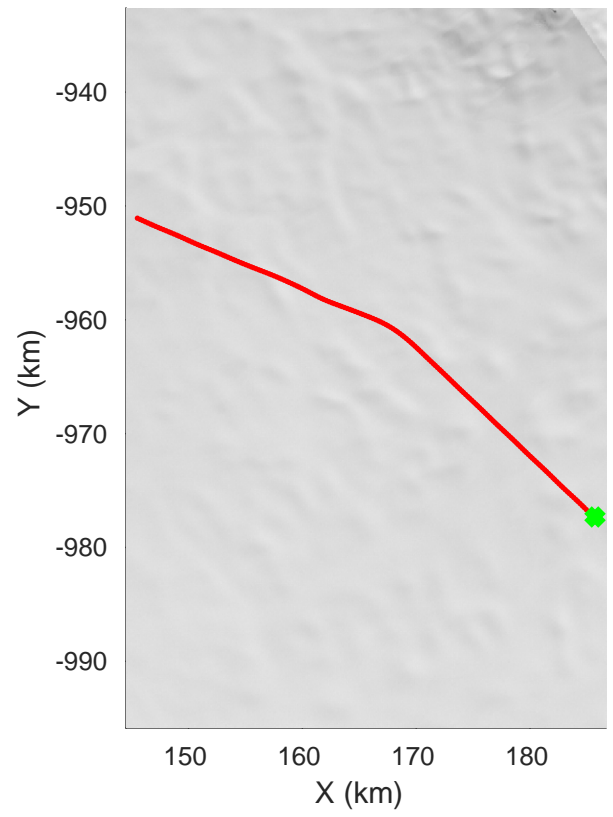
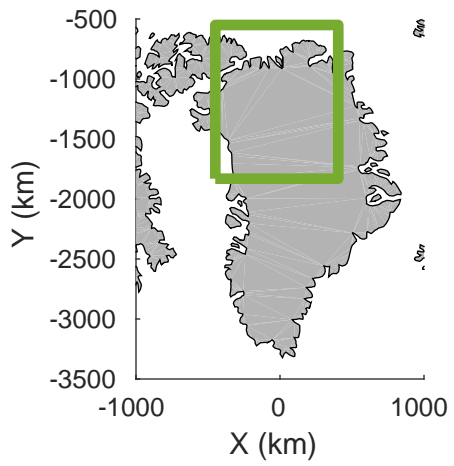
rds 2019_Greenland_P3: "North Bed Gap 1" 20190409_01_038: 15:04:54.3 to 15:10:55.6 GPS






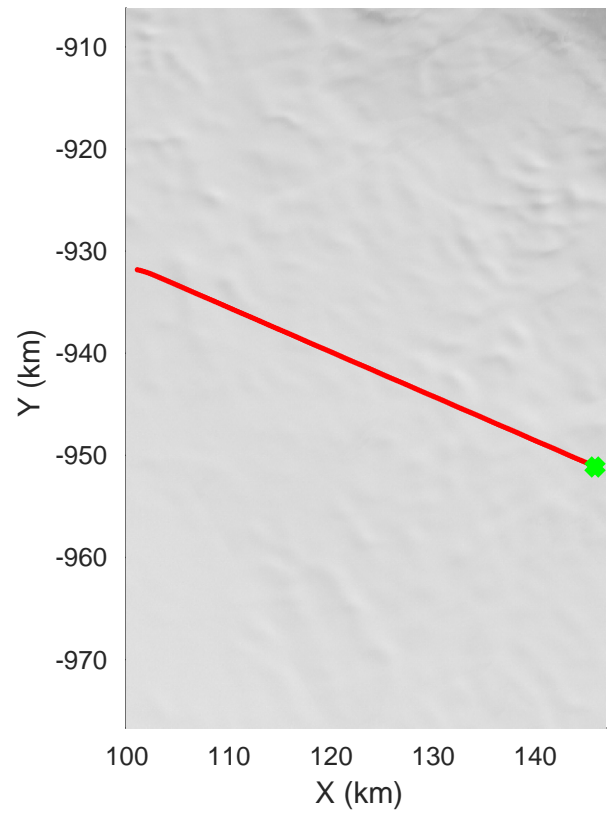
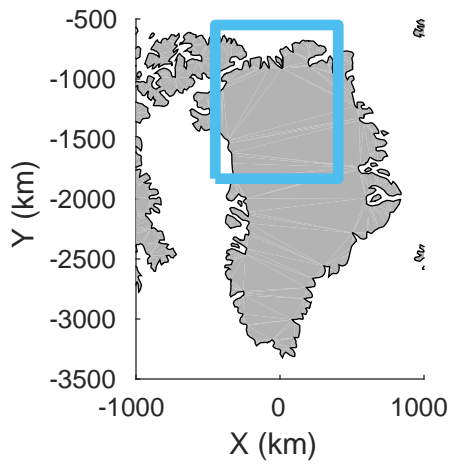
rds 2019_Greenland_P3: "North Bed Gap 1" 20190409_01_039: 15:10:55.9 to 15:16:43.6 GPS






rds 2019_Greenland_P3: "North Bed Gap 1" 20190409_01_040: 15:16:43.9 to 15:22:40.3 GPS




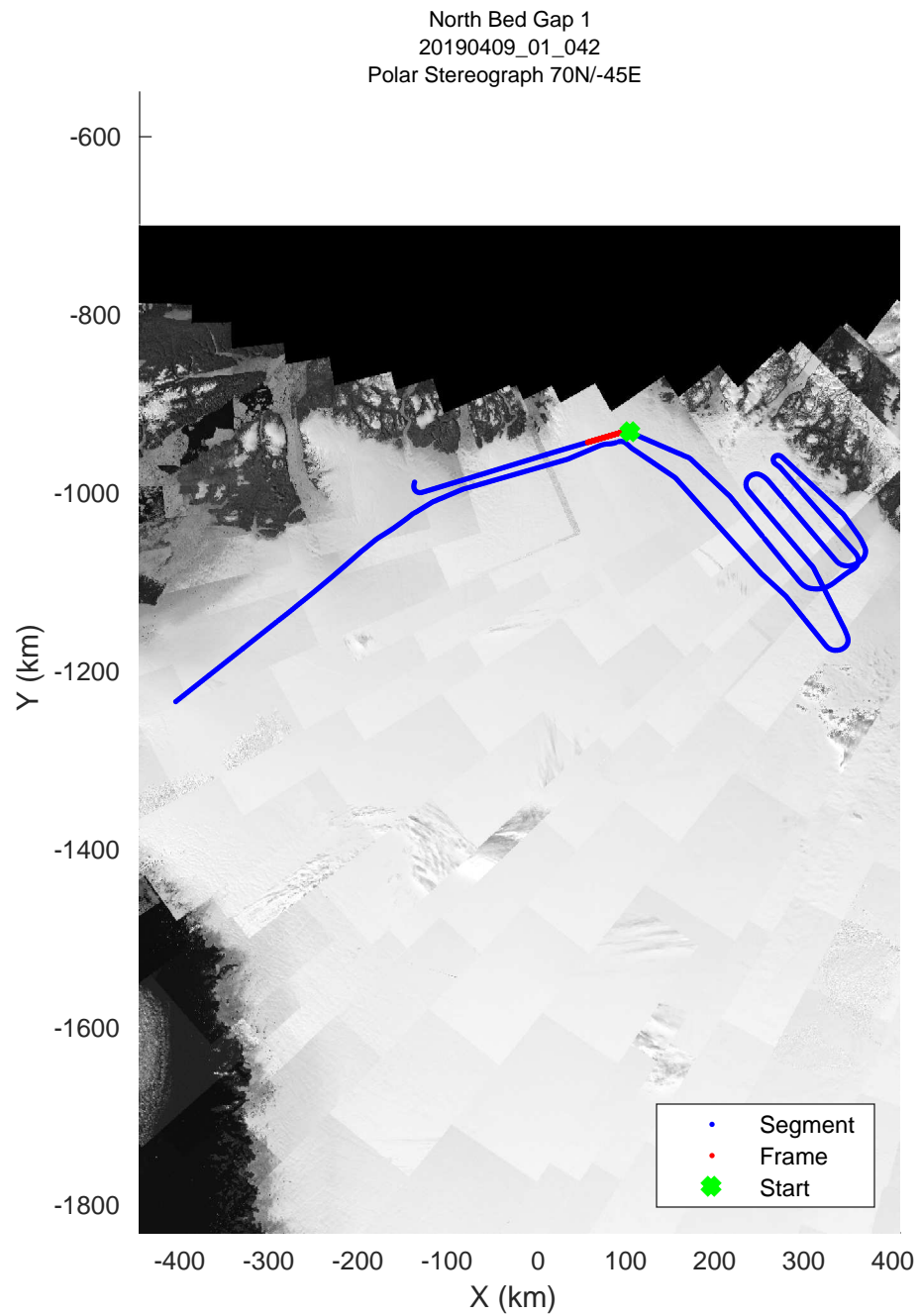
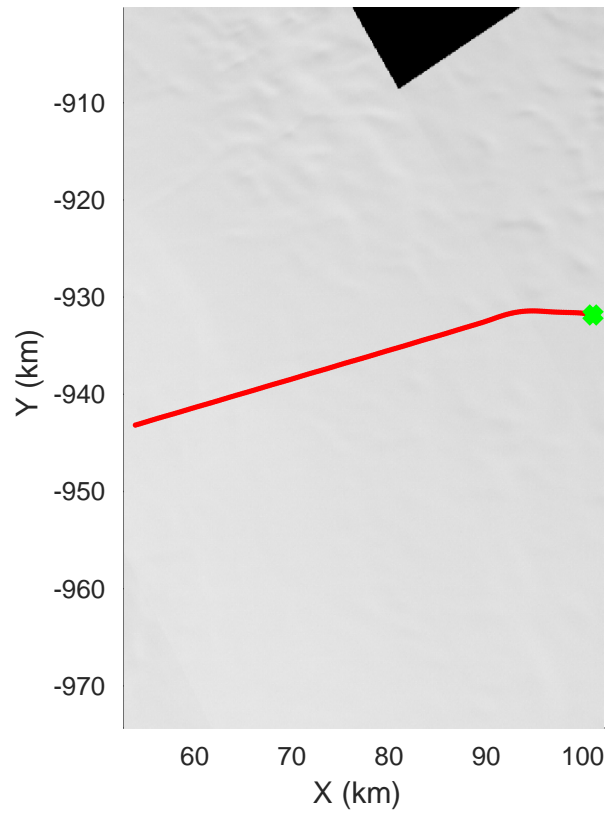
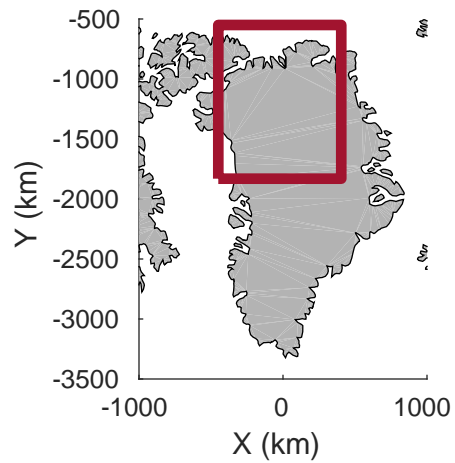


North Bed Gap 1
20190409_01_041
Polar Stereograph 70N/-45E





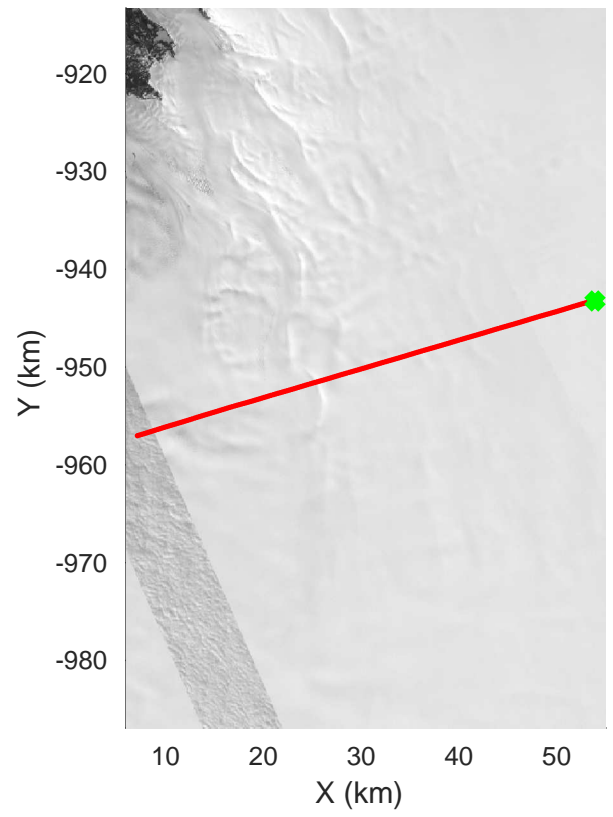
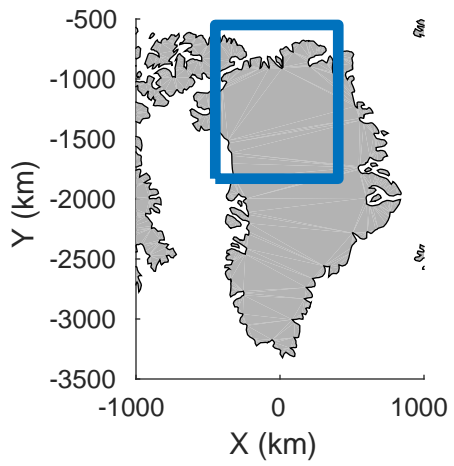
rds 2019_Greenland_P3: "North Bed Gap 1" 20190409_01_041: 15:22:40.6 to 15:28:38.7 GPS






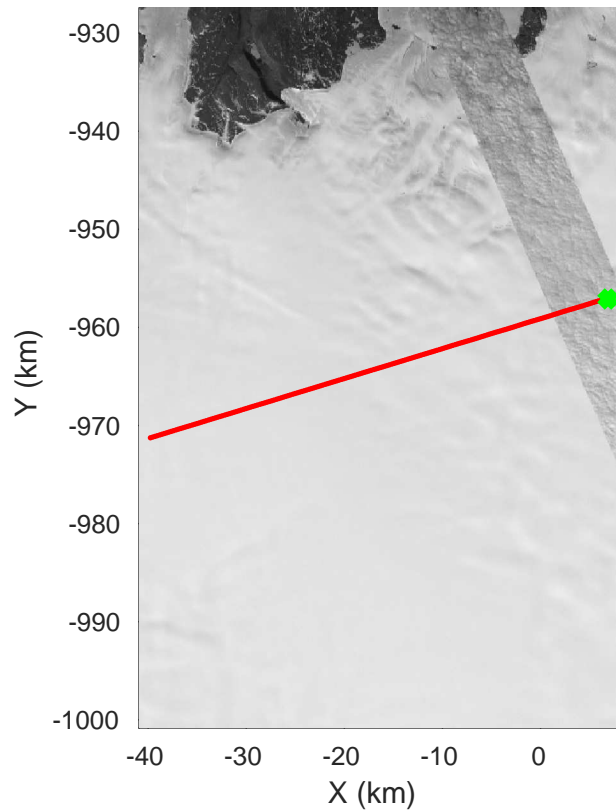
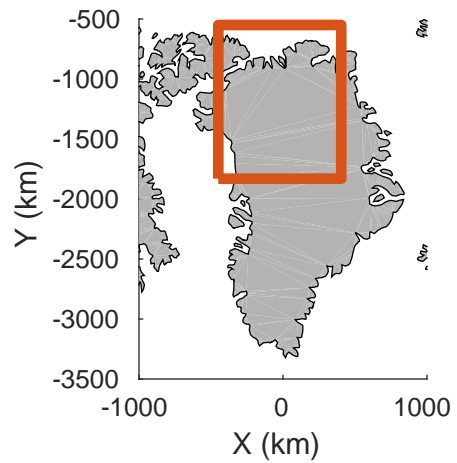
rds 2019_Greenland_P3: "North Bed Gap 1" 20190409_01_042: 15:28:39.0 to 15:34:49.6 GPS






rds 2019_Greenland_P3: "North Bed Gap 1" 20190409_01_043: 15:34:49.8 to 15:41:04.5 GPS




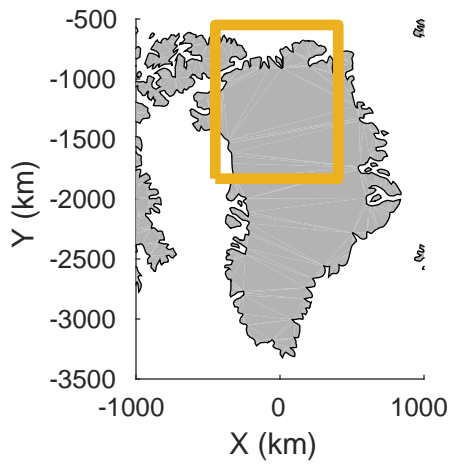


North Bed Gap 1
20190409_01_044
Polar Stereograph 70N/-45E

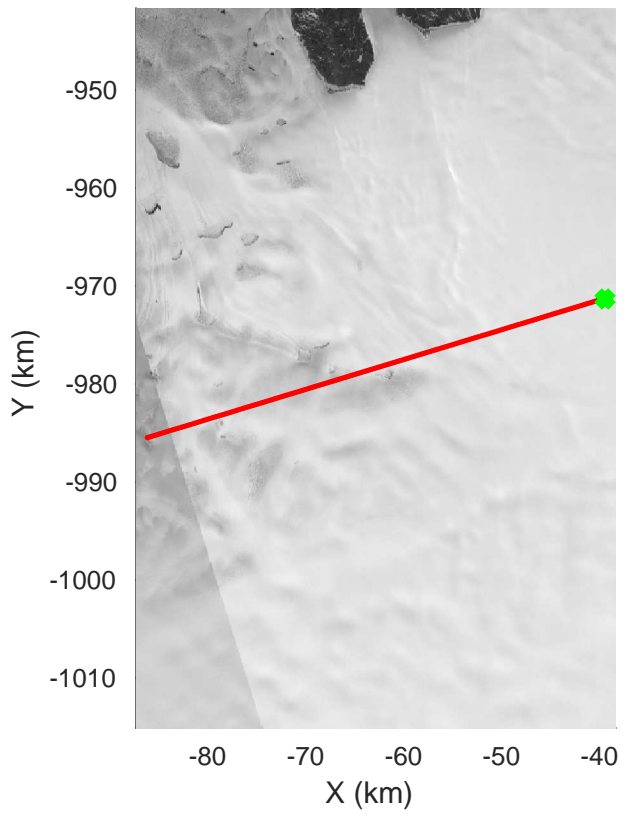



rds 2019_Greenland_P3: "North Bed Gap 1" 20190409_01_044: 15:41:04.7 to 15:47:23.6 GPS





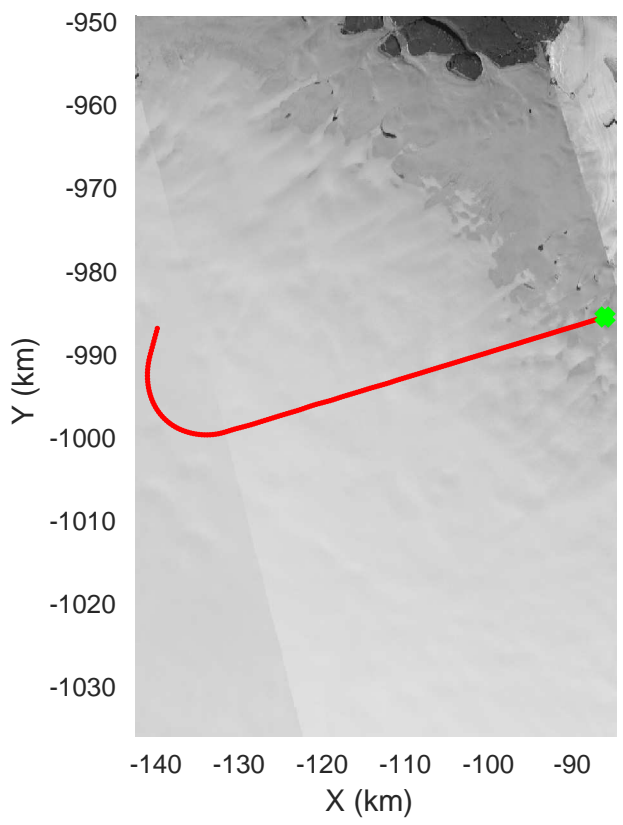
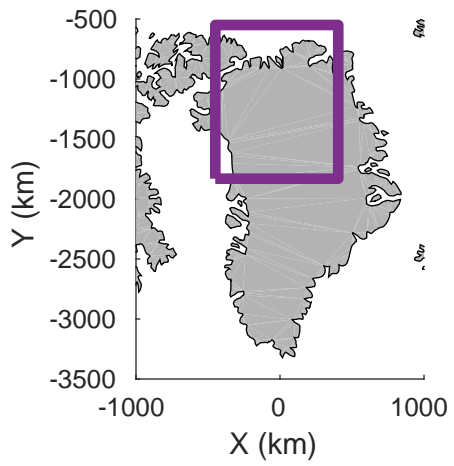


North Bed Gap 1
20190409_01_045
Polar Stereograph 70N/-45E



rds 2019_Greenland_P3: "North Bed Gap 1" 20190409_01_045: 15:47:23.9 to 15:53:47.8 GPS





rds 2019_Greenland_P3: "North Bed Gap 1" 20190409_01_046: 15:53:48.1 to 16:02:37.8 GPS

