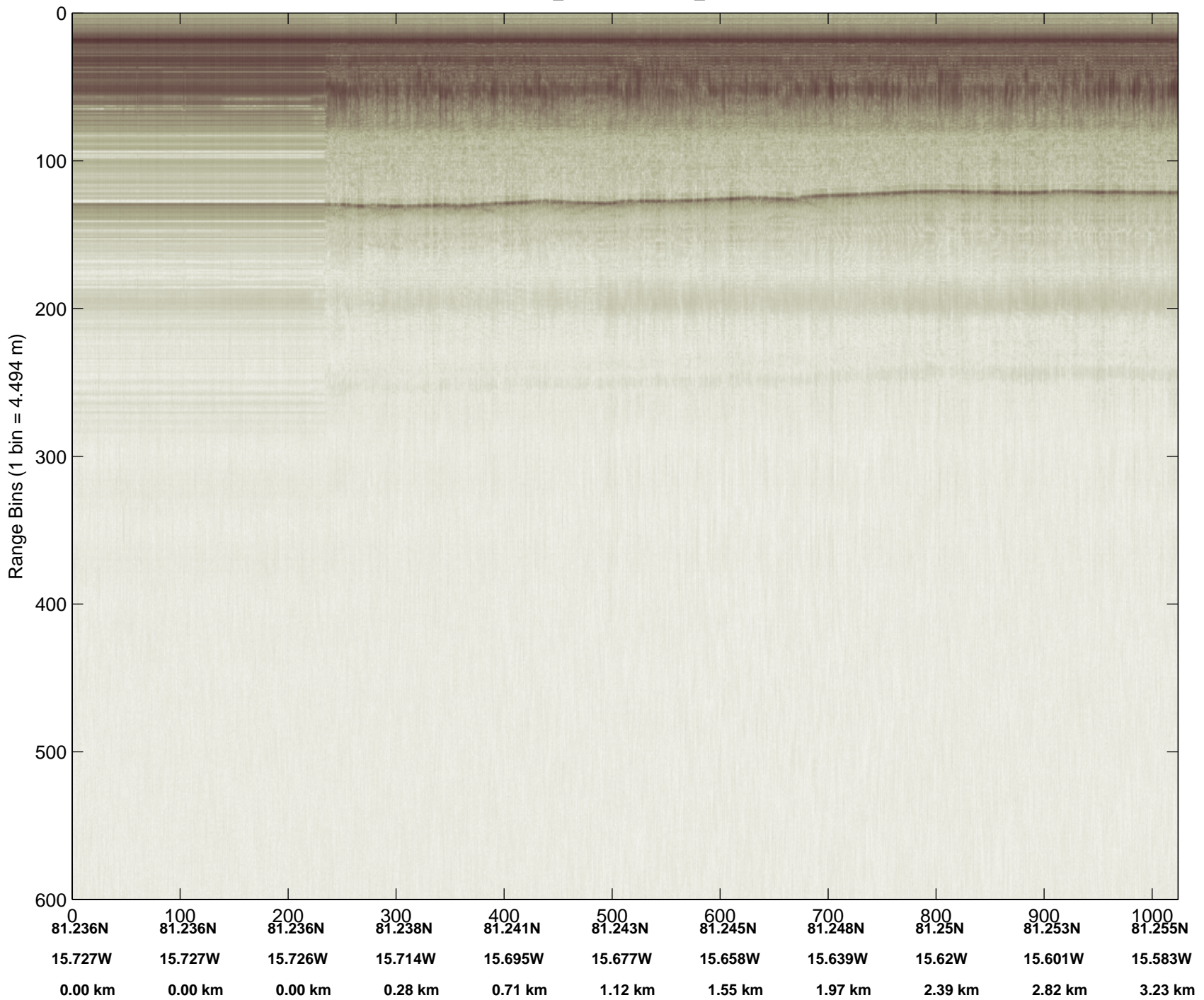
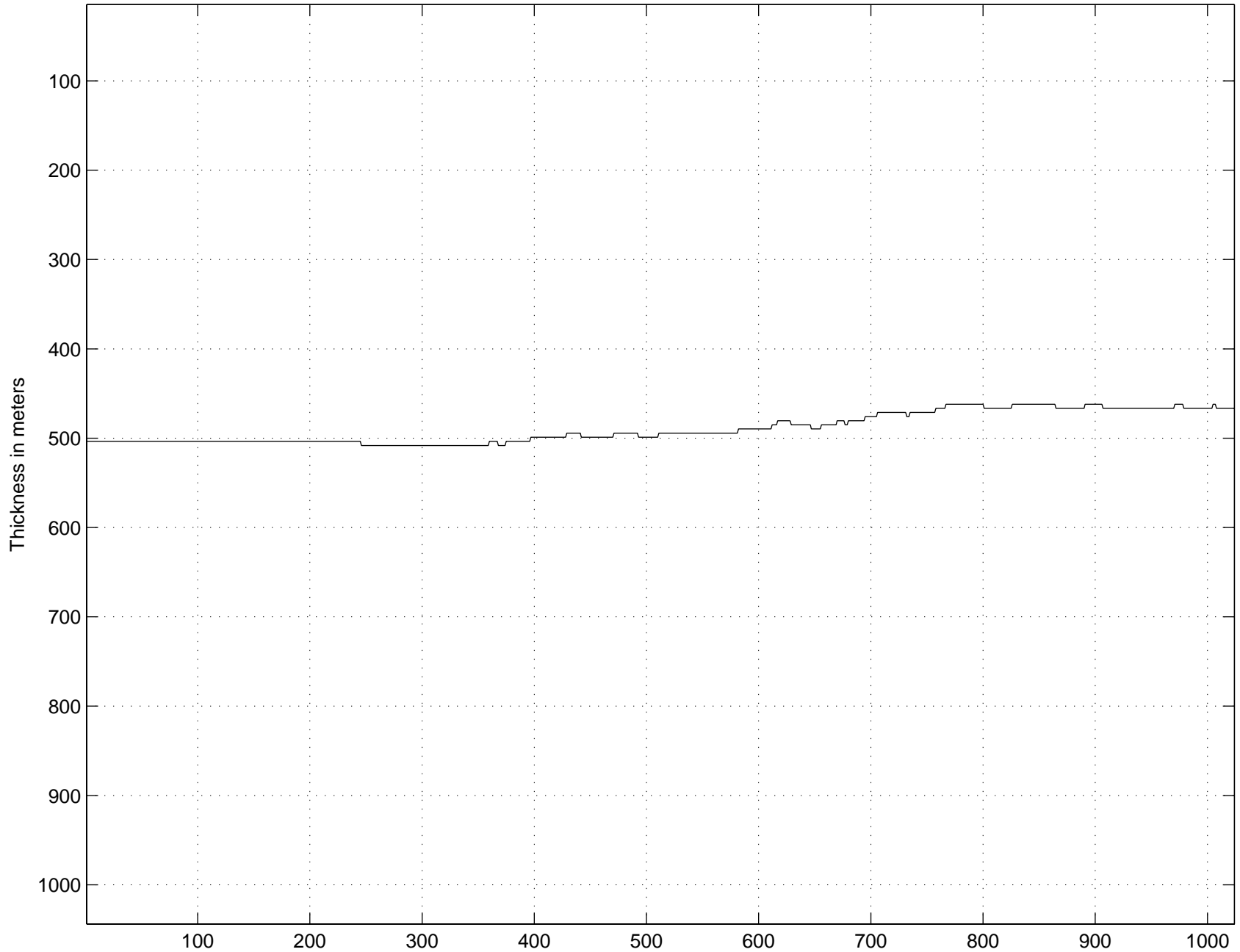


MAY30_06.071-MAY30_06.074

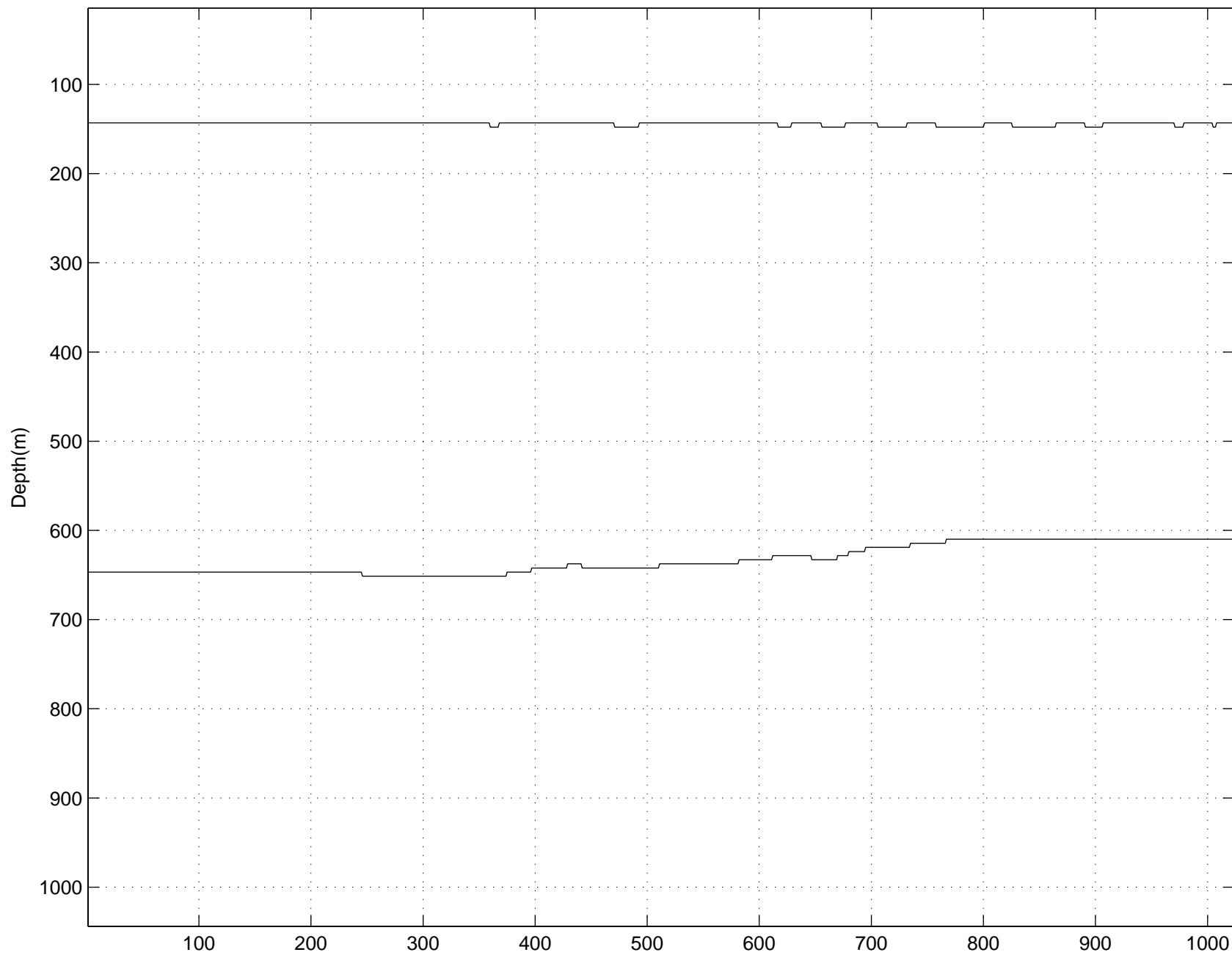


Thickness May 30 NS Flight Line (71-74)




Latitude	81.2364 N	81.2364 N	81.2364 N	81.2380 N	81.2405 N	81.2430 N	81.2455 N	81.2480 N	81.2505 N	81.2530 N	81.2554 N
Longitude	15.7265 W	15.7265 W	15.7264 W	15.7140 W	15.6951 W	15.6767 W	15.6577 W	15.6389 W	15.6199 W	15.6009 W	15.5826 W
Distance	0.00 Km	0.00 Km	0.00 Km	0.28 Km	0.71 Km	1.12 Km	1.55 Km	1.97 Km	2.39 Km	2.82 Km	3.23 Km

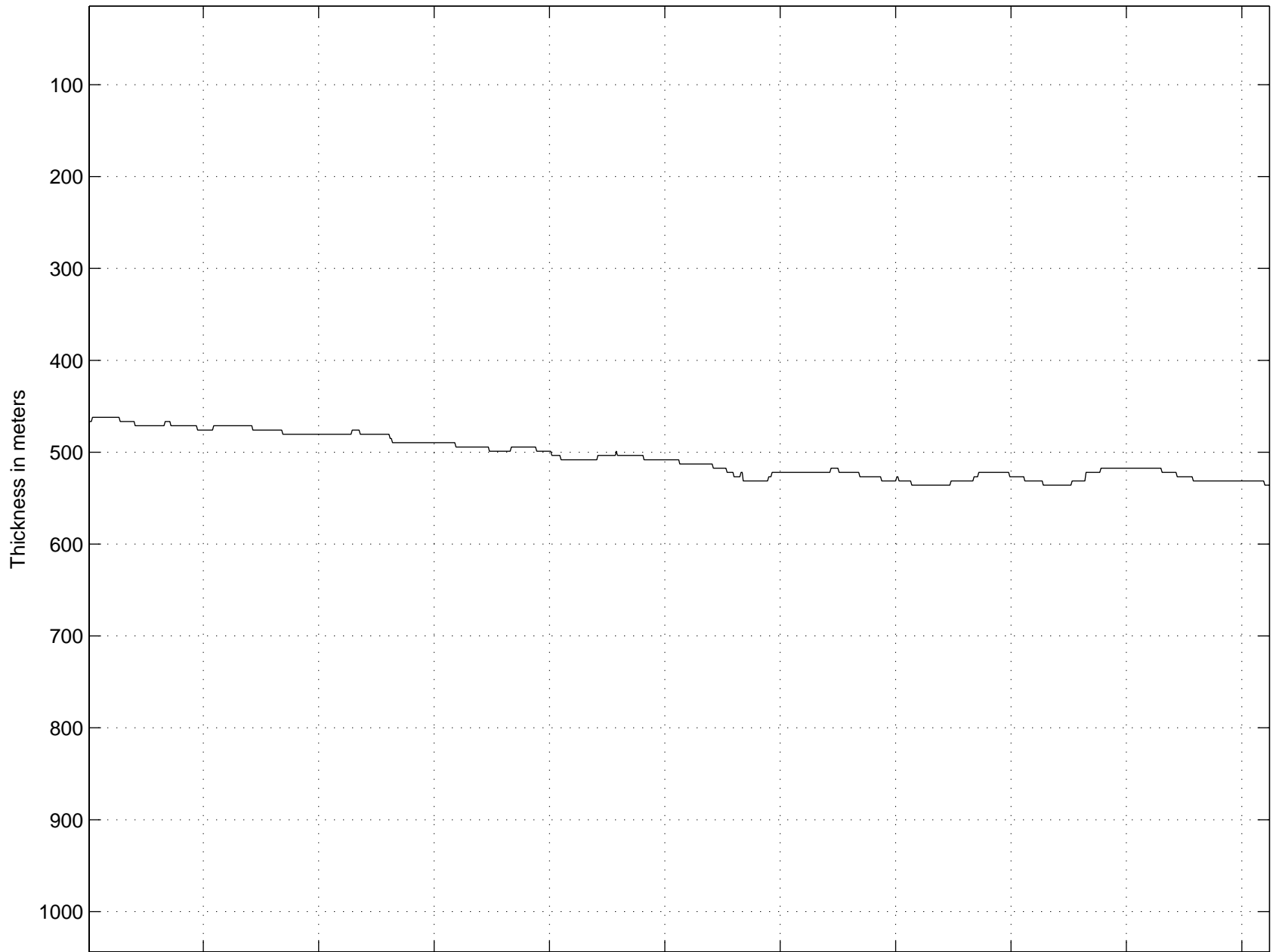
Top & Bottom May 30 NS Flight Line (71-74)



MAY30_06.074(Cont.)-MAY30_06.078

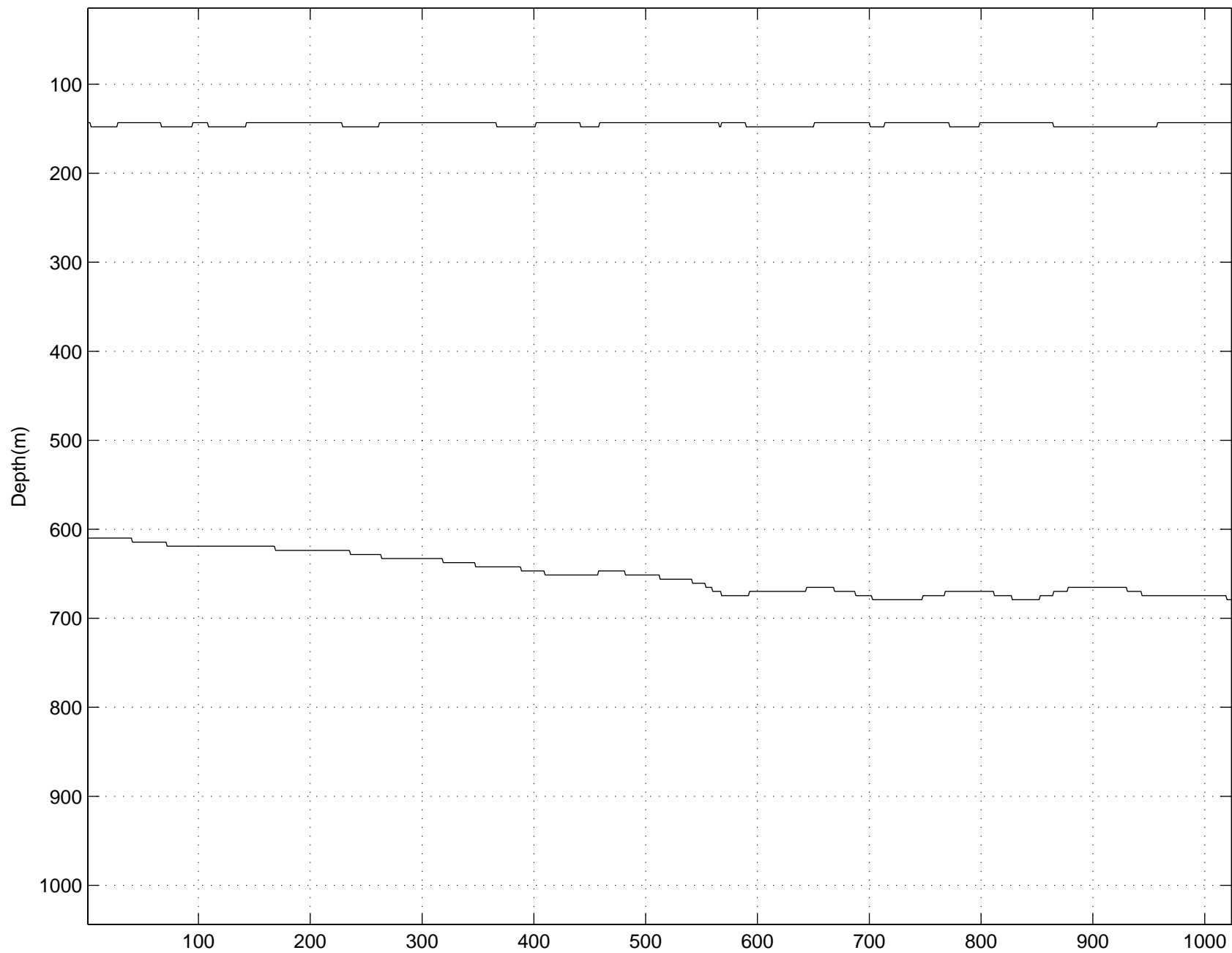


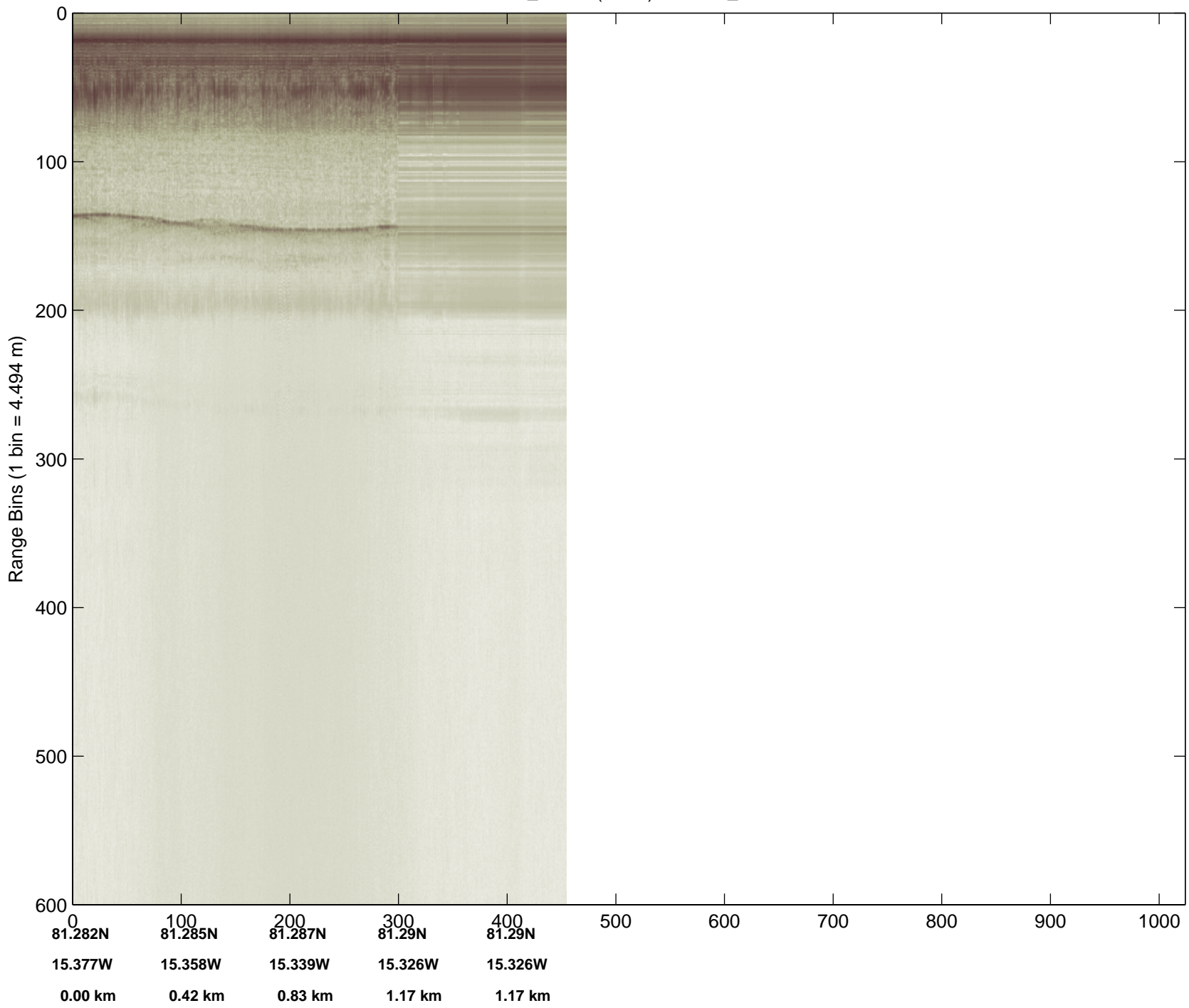
Thickness May 30 NS Flight Line (74-78)



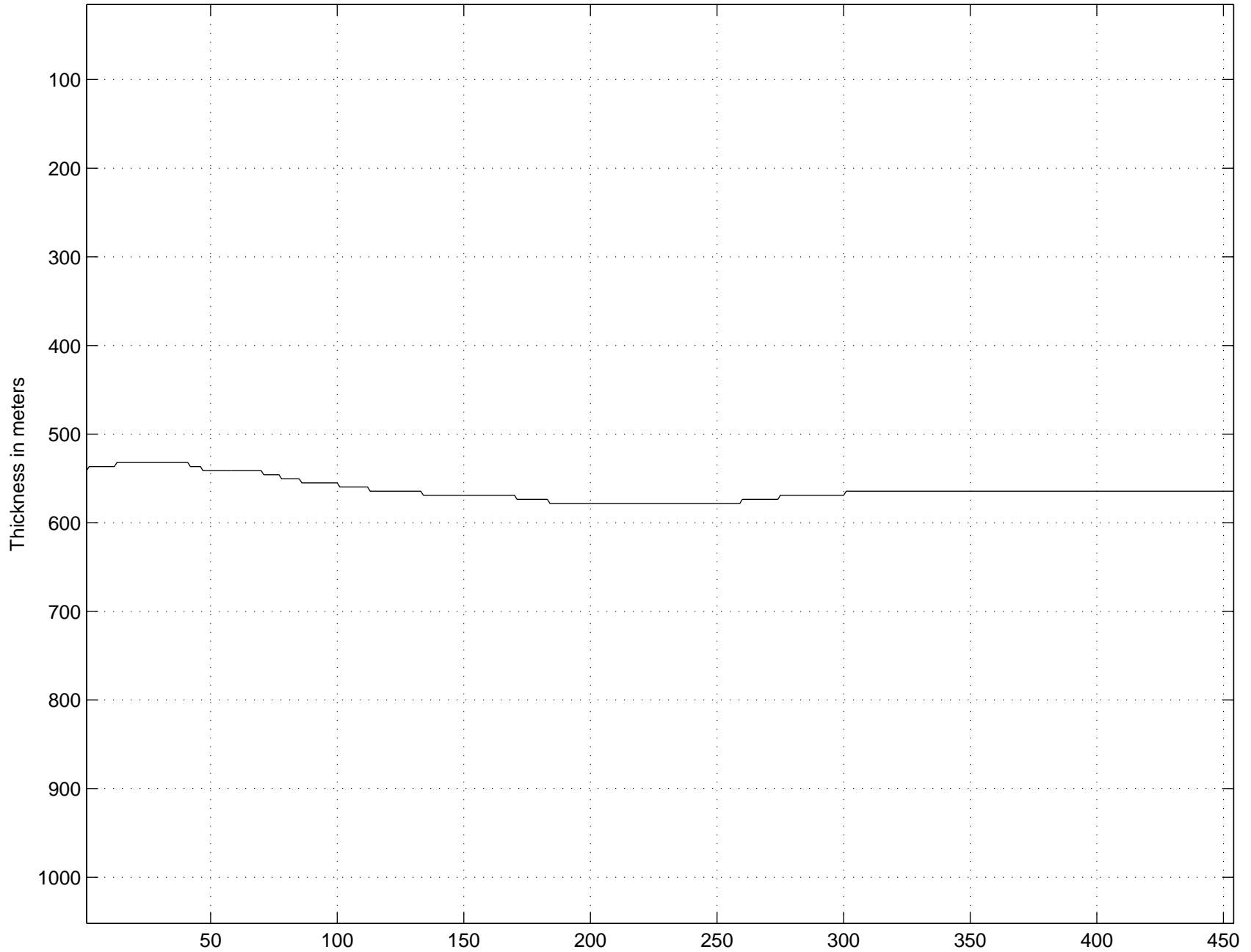
Latitude	81.2561 N	81.2588 N	81.2615 N	81.2641 N	81.2667 N	81.2693 N	81.2719 N	81.2745 N	81.2770 N	81.2795 N	81.2818 N
Longitude	15.5776 W	15.5568 W	15.5362 W	15.5163 W	15.4968 W	15.4769 W	15.4570 W	15.4372 W	15.4184 W	15.3994 W	15.3813 W
Distance	0.00 Km	0.46 Km	0.92 Km	1.37 Km	1.81 Km	2.25 Km	2.70 Km	3.14 Km	3.56 Km	3.98 Km	4.38 Km

Top & Bottom May 30 NS Flight Line (74-78)





Thickness May 30 NS Flight Line (78-79)



Latitude	81.2824 N	81.2849 N	81.2873 N	81.2896 N	81.2896 N
Longitude	15.3766 W	15.3578 W	15.3394 W	15.3259 W	15.3260 W
Distance	0.00 Km	0.42 Km	0.83 Km	1.17 Km	1.17 Km

Top & Bottom May 30 NS Flight Line (78-79)

