


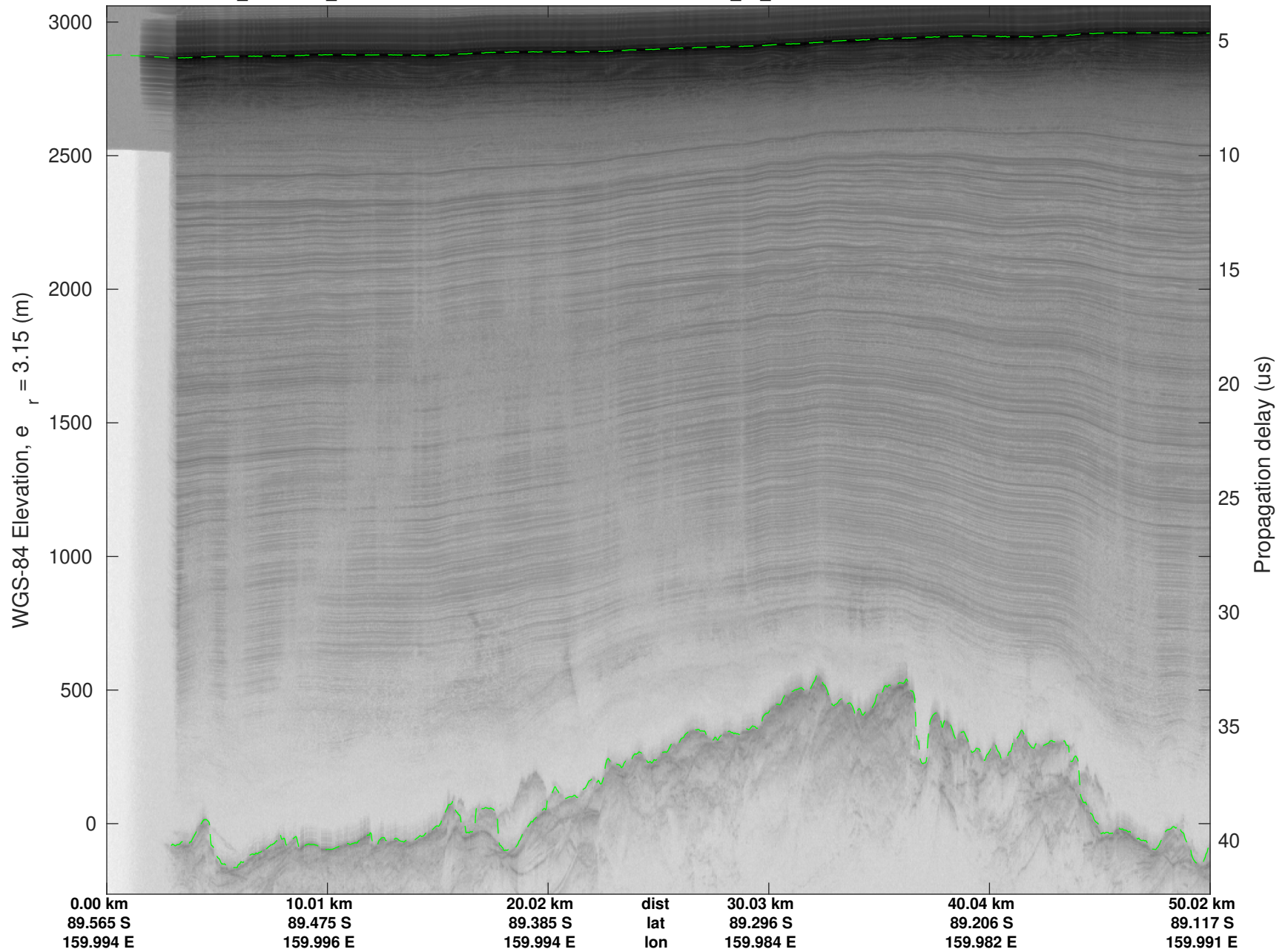
UTIG MARFA -- COLDEX

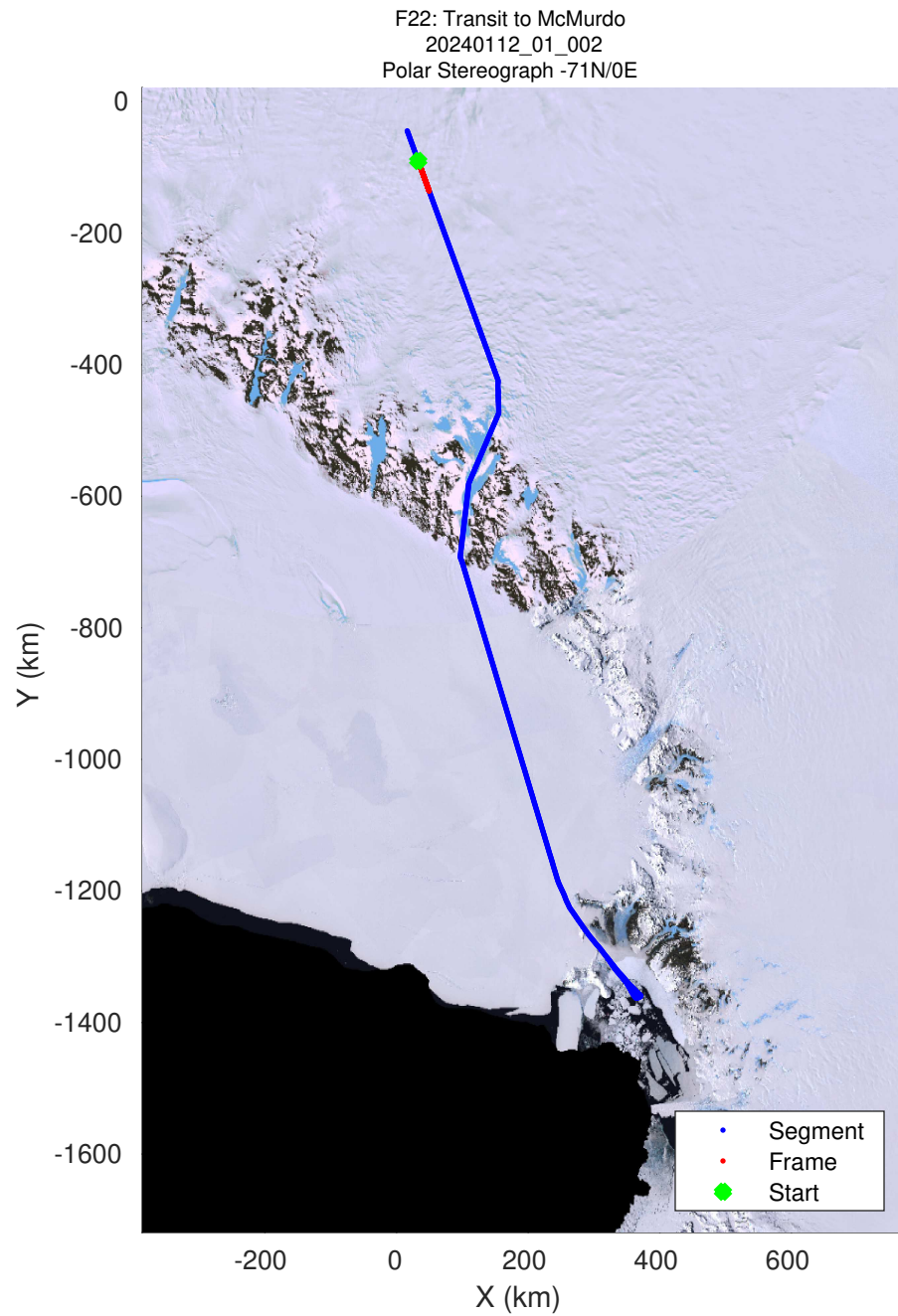
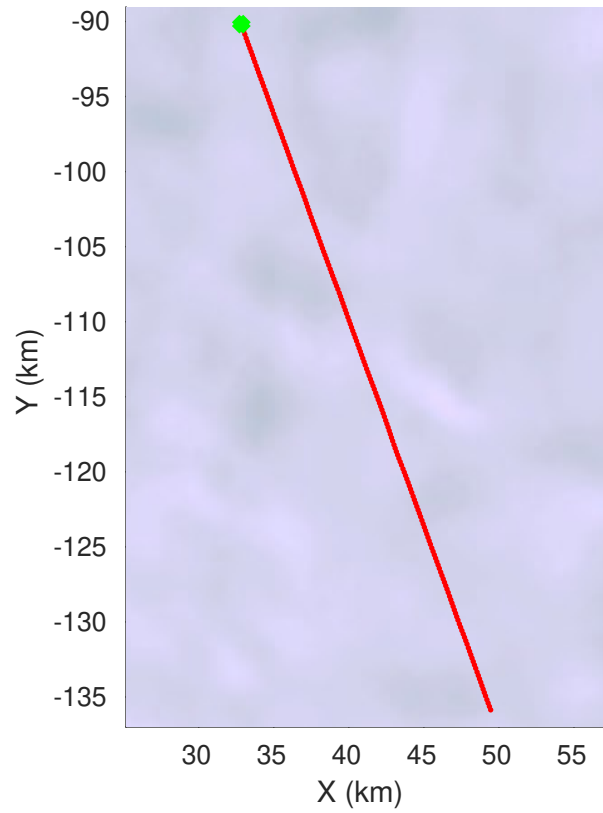
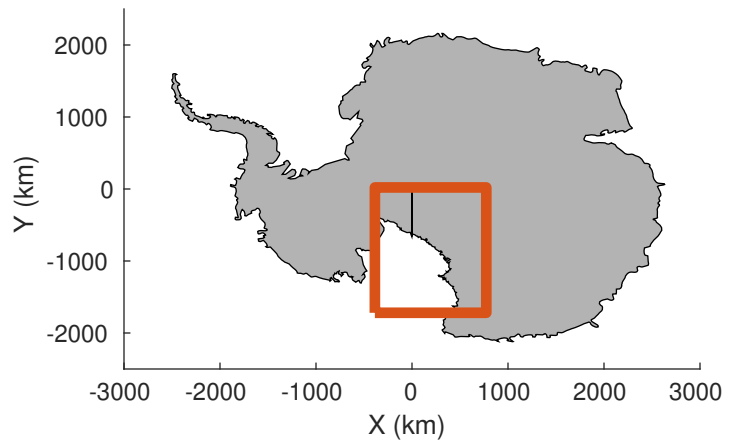
rds 2023_Antarctica_BaslerMKB: "F22: Transit to McMurdo" 20240112_01_001: 21:47:49.3 to 21:57:37.8 GPS



UTIG MARFA -- COLDEX

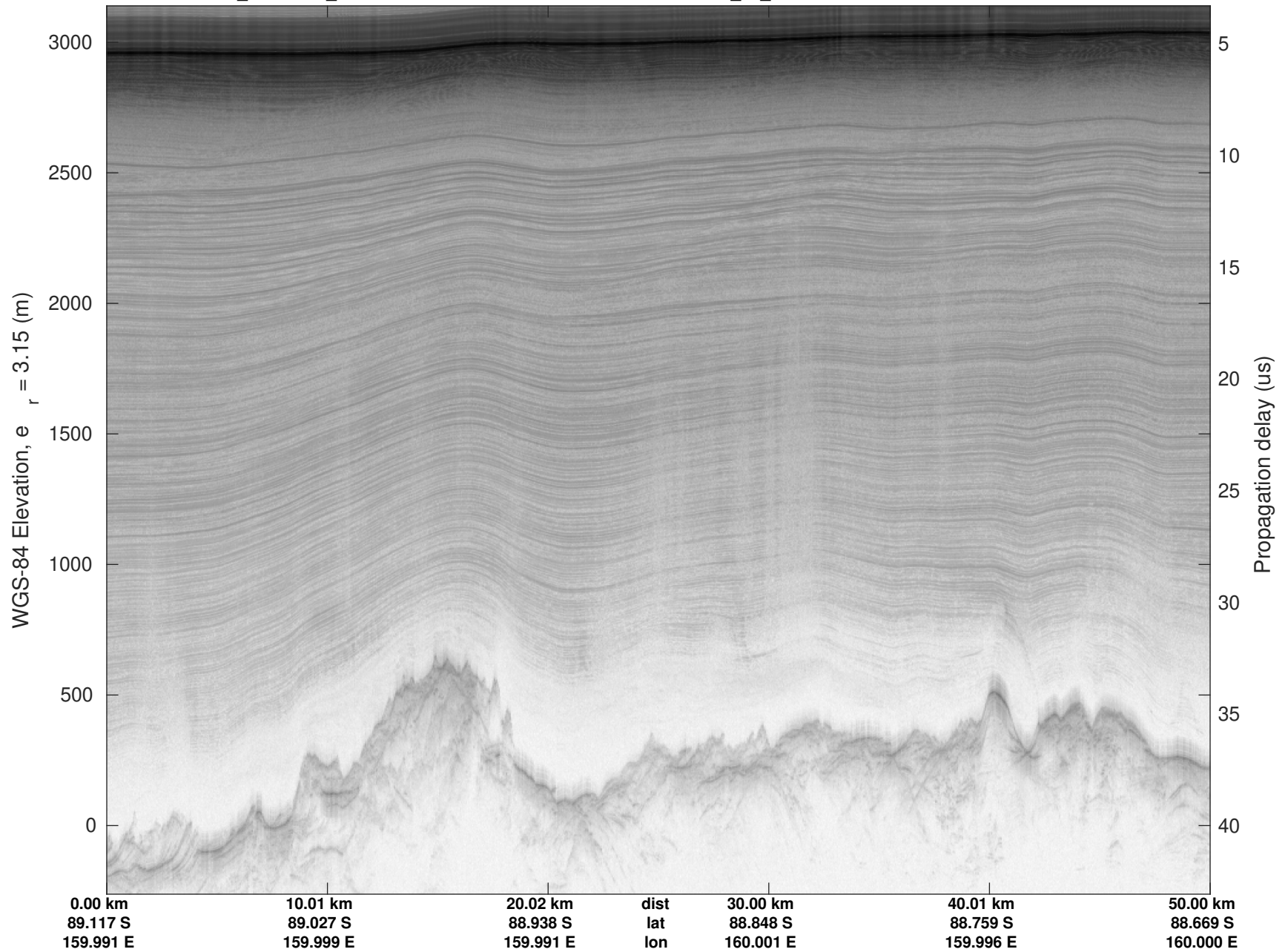
rds 2023_Antarctica_BaslerMKB: "F22: Transit to McMurdo" 20240112_01_001: 21:47:49.3 to 21:57:37.8 GPS





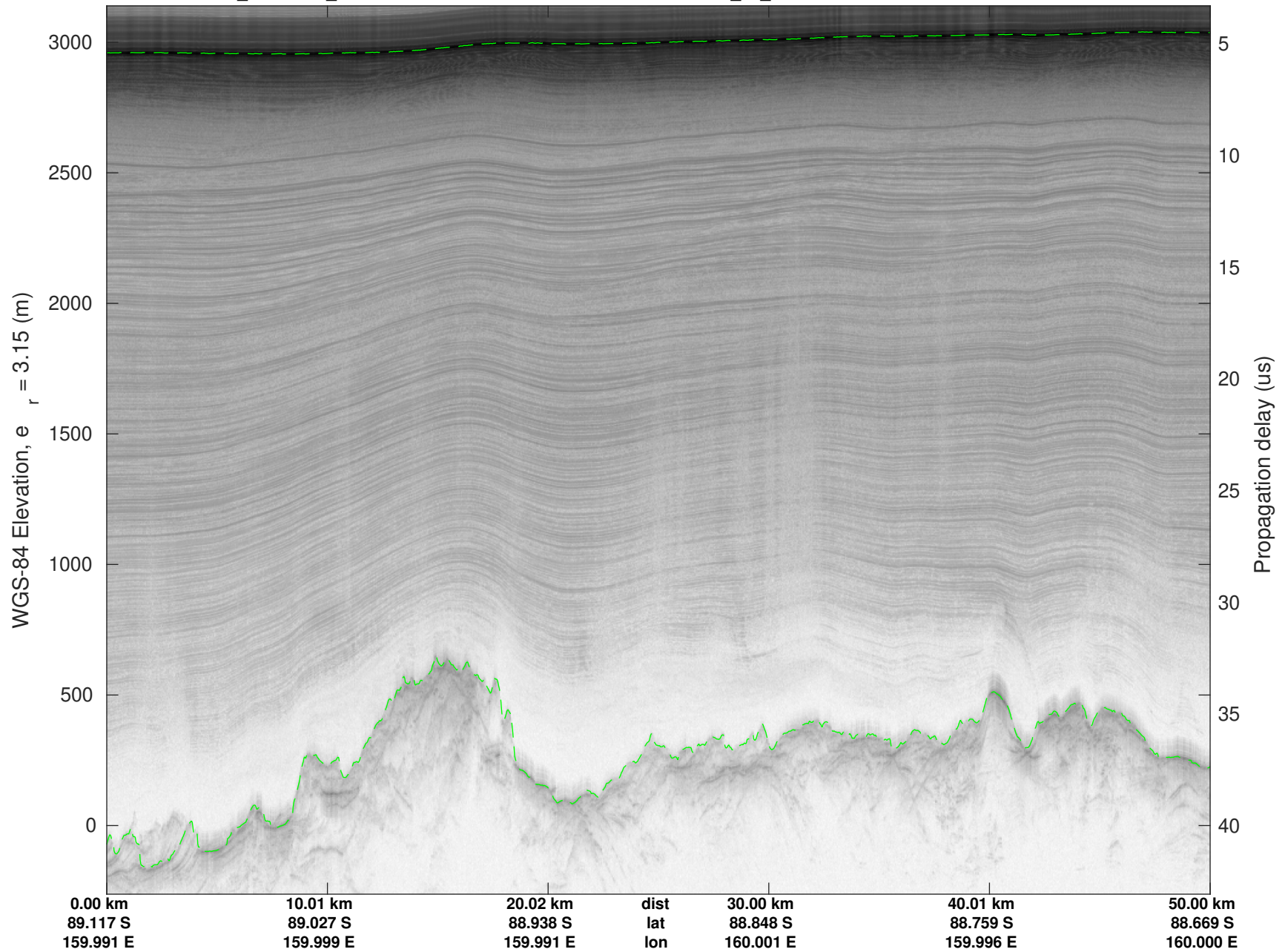
UTIG MARFA -- COLDEX

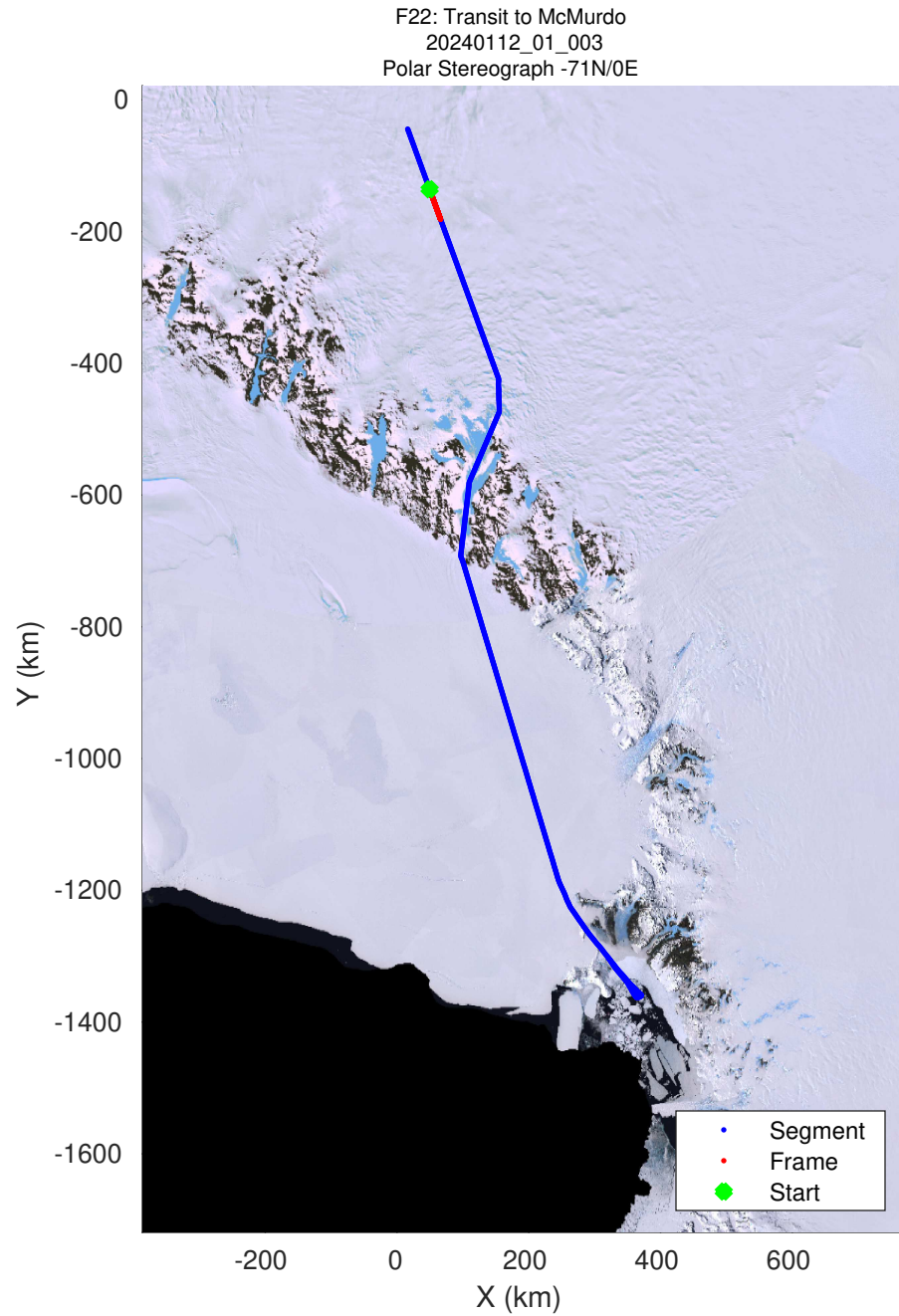
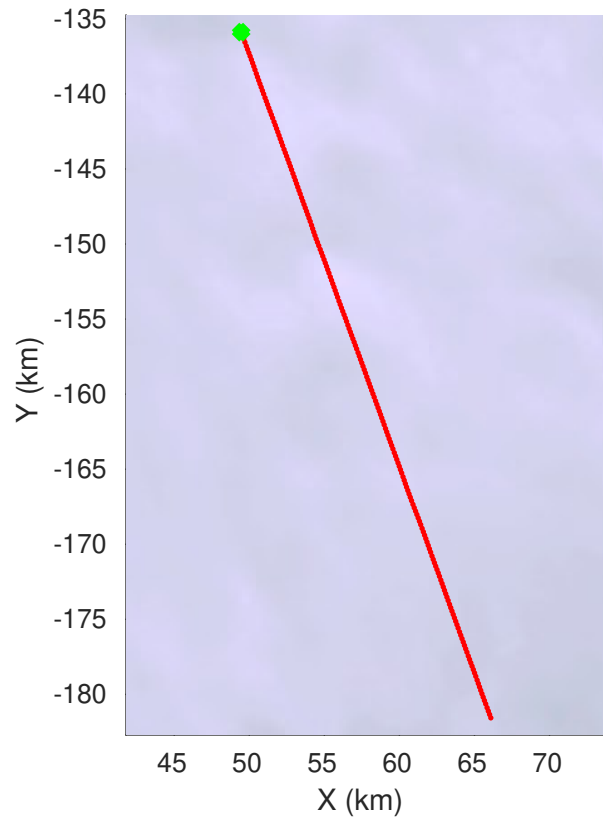
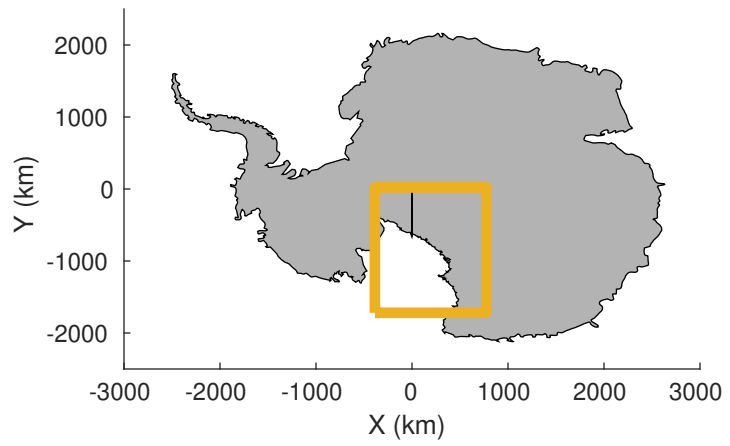
rds 2023_Antarctica_BaslerMKB: "F22: Transit to McMurdo" 20240112_01_002: 21:57:38.1 to 22:07:21.4 GPS



UTIG MARFA -- COLDEX


rds 2023_Antarctica_BaslerMKB: "F22: Transit to McMurdo" 20240112_01_002: 21:57:38.1 to 22:07:21.4 GPS





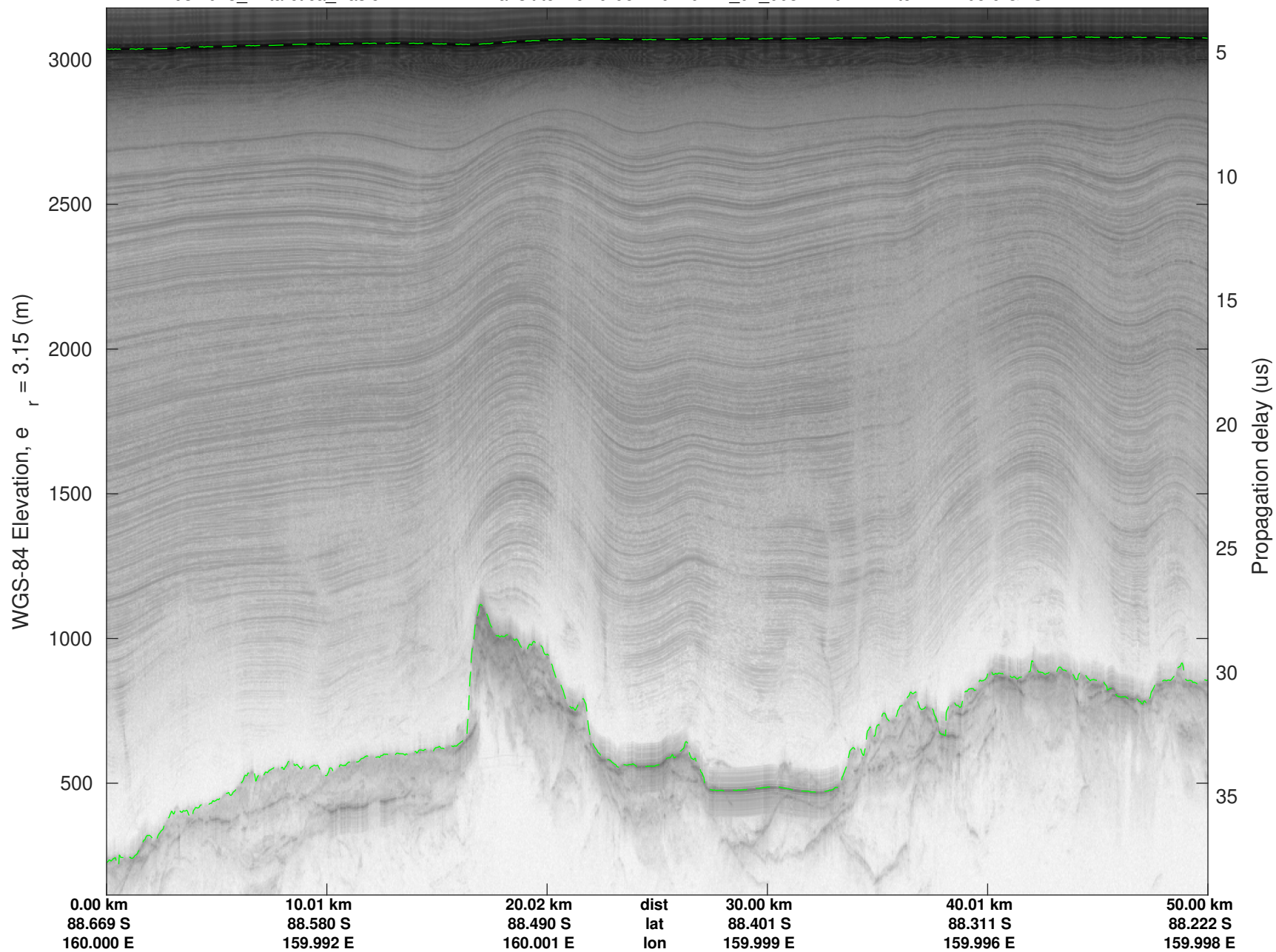
UTIG MARFA -- COLDEX

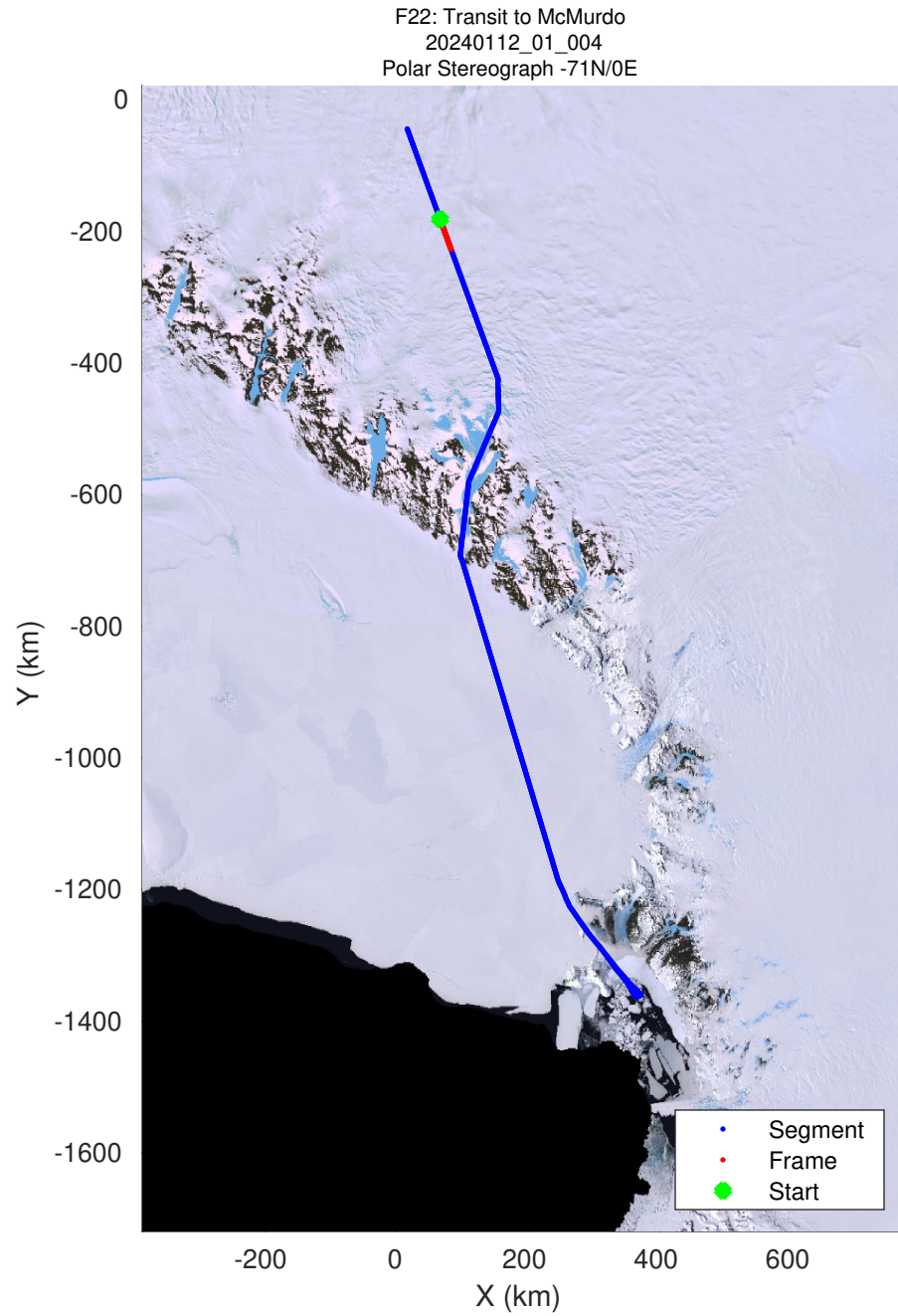
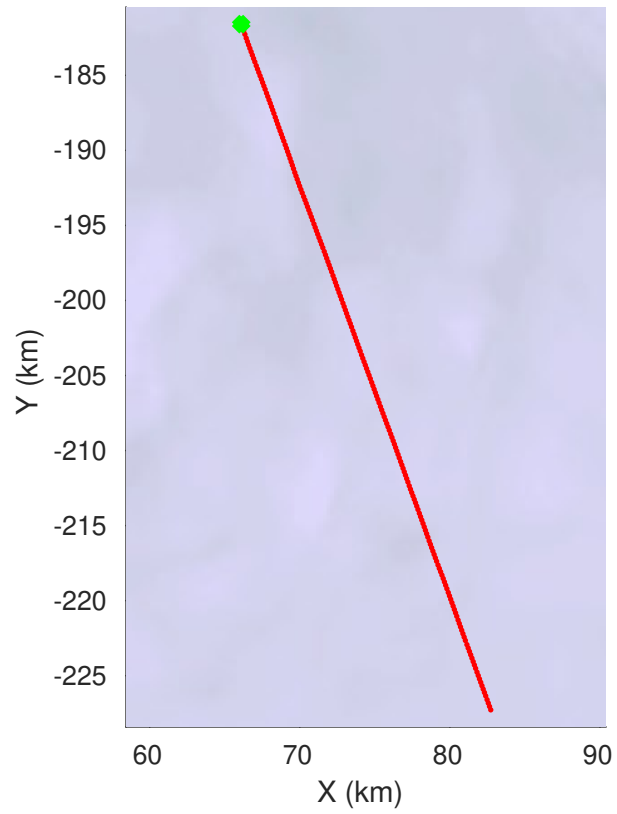
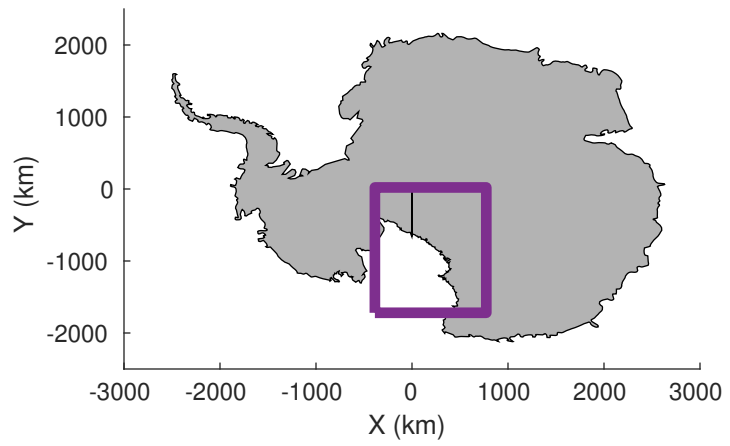
rds 2023_Antarctica_BaslerMKB: "F22: Transit to McMurdo" 20240112_01_003: 22:07:21.7 to 22:17:05.6 GPS



UTIG MARFA -- COLDEX


rds 2023_Antarctica_BaslerMKB: "F22: Transit to McMurdo" 20240112_01_003: 22:07:21.7 to 22:17:05.6 GPS





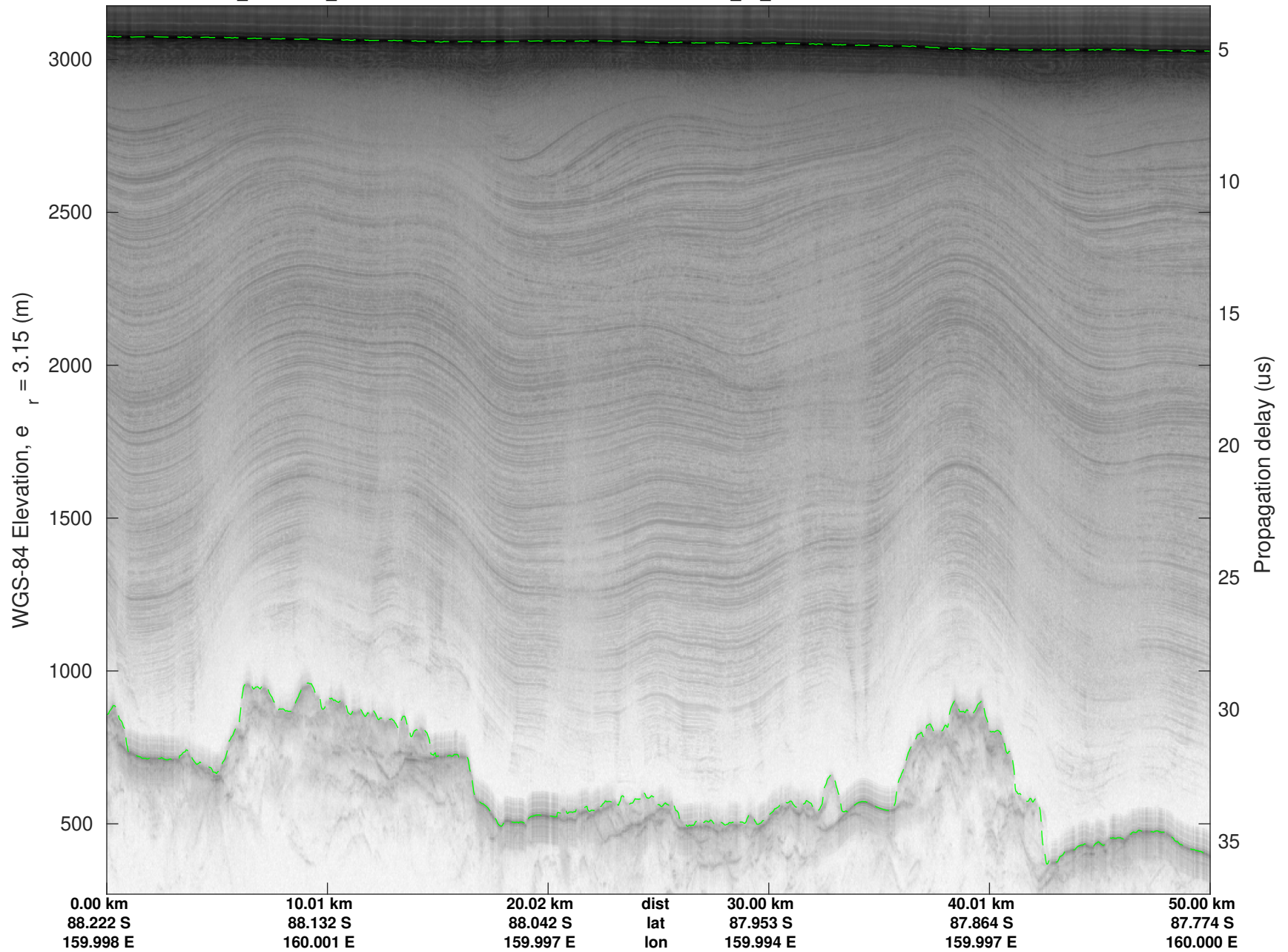
UTIG MARFA -- COLDEX

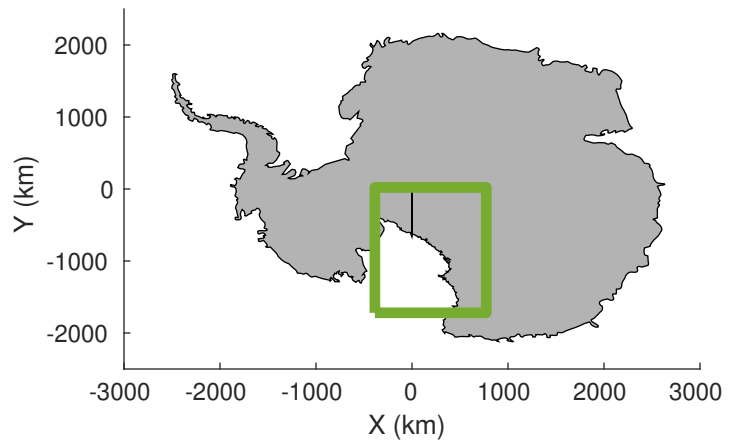
rds 2023_Antarctica_BaslerMKB: "F22: Transit to McMurdo" 20240112_01_004: 22:17:05.9 to 22:26:49.2 GPS



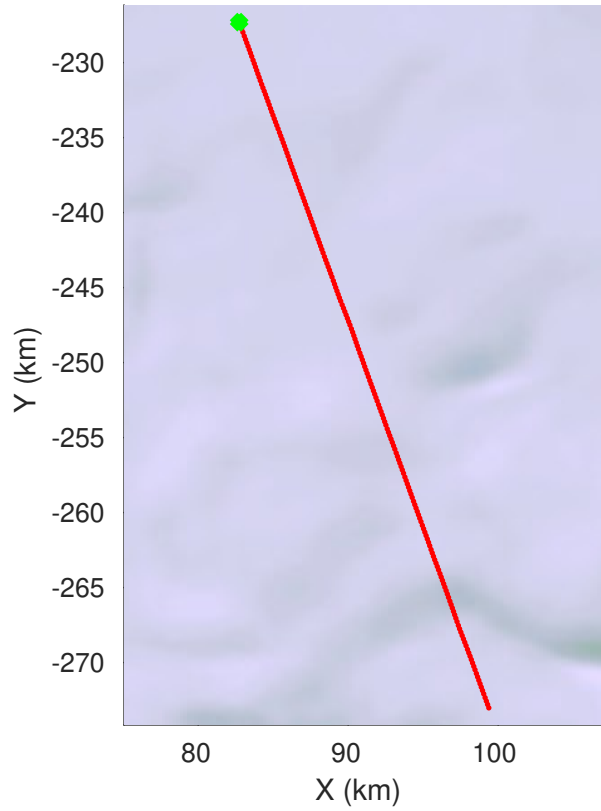
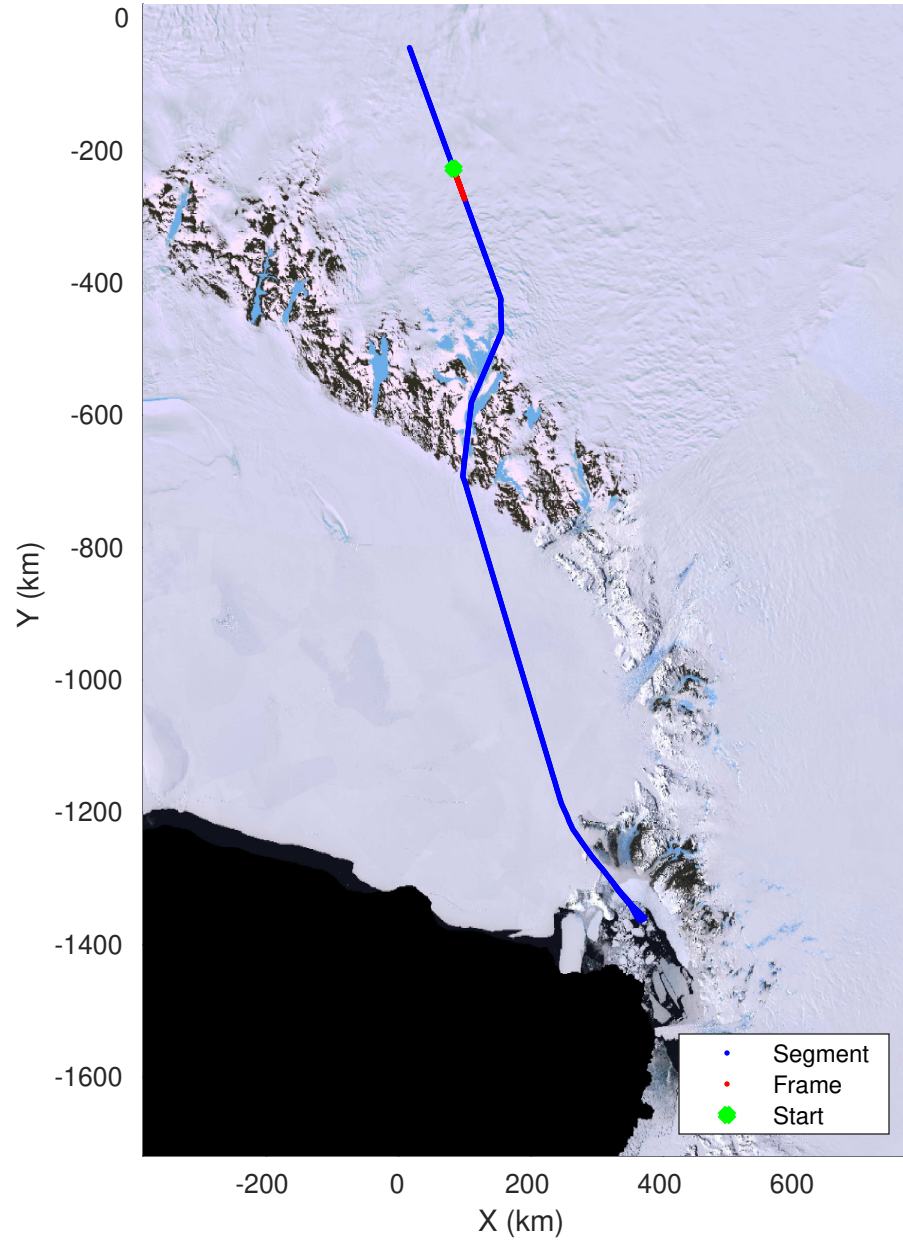
UTIG MARFA -- COLDEX

rds 2023_Antarctica_BaslerMKB: "F22: Transit to McMurdo" 20240112_01_004: 22:17:05.9 to 22:26:49.2 GPS






F22: Transit to McMurdo
20240112_01_005
Polar Stereograph -71N/0E



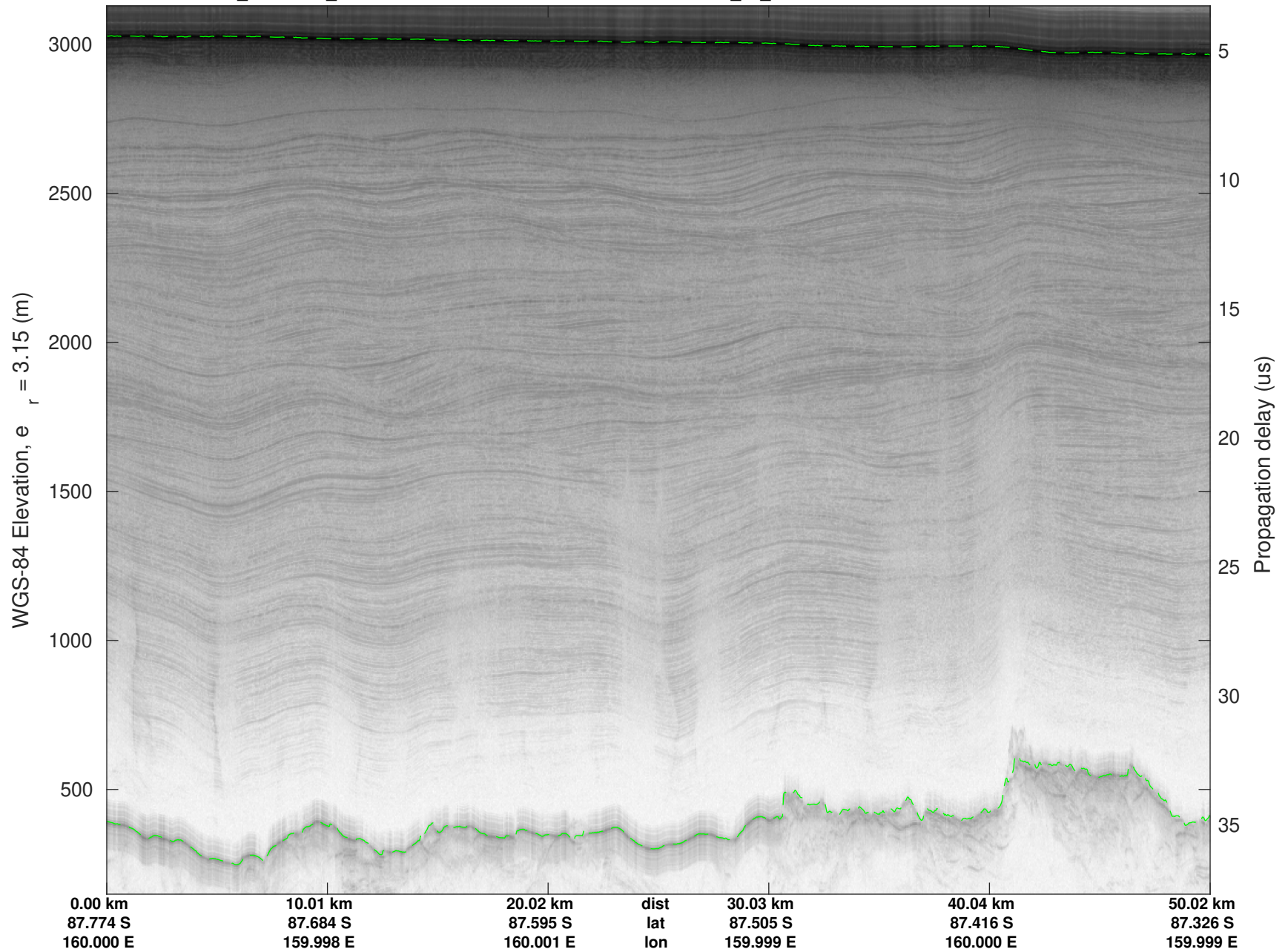
UTIG MARFA -- COLDEX

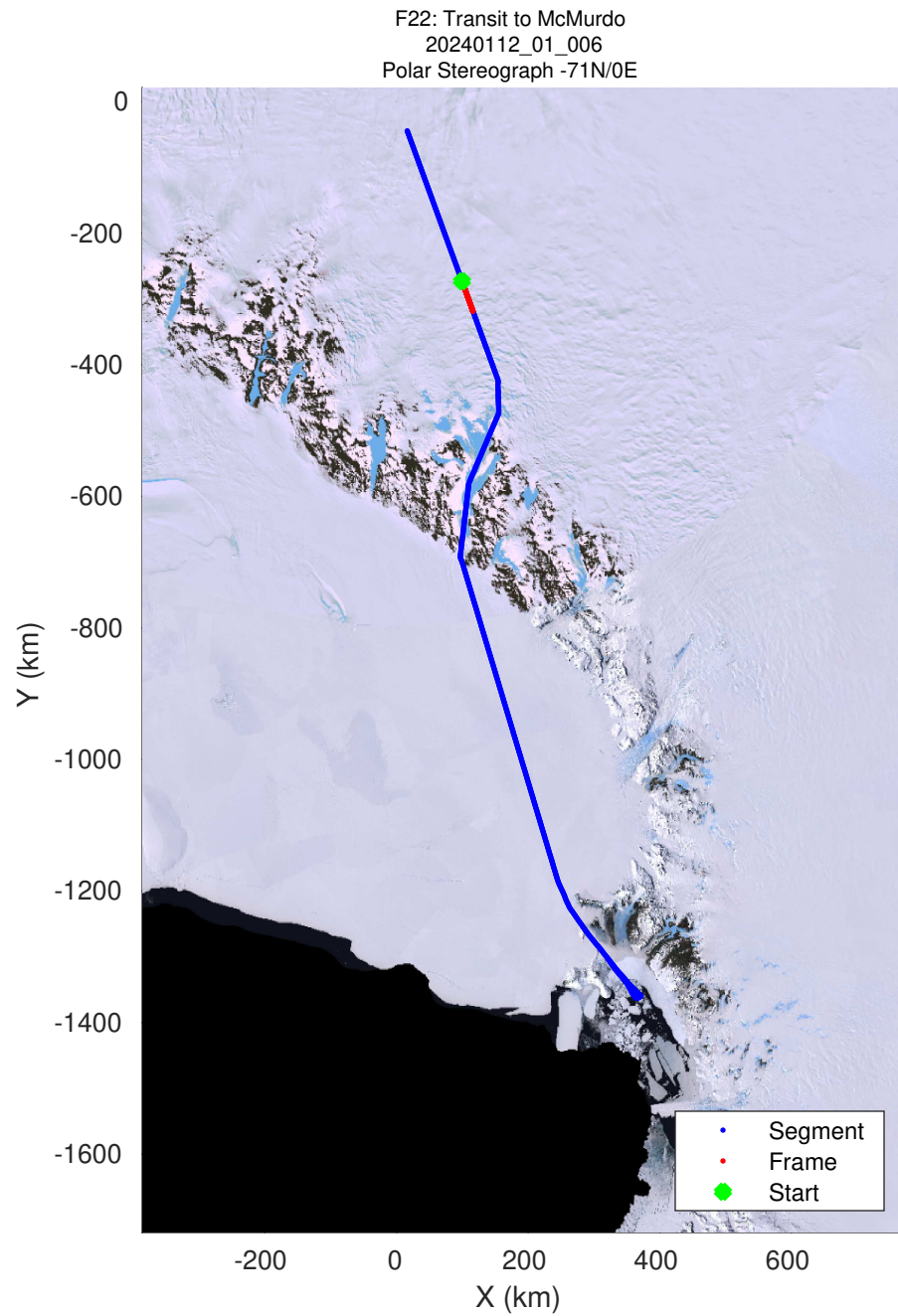
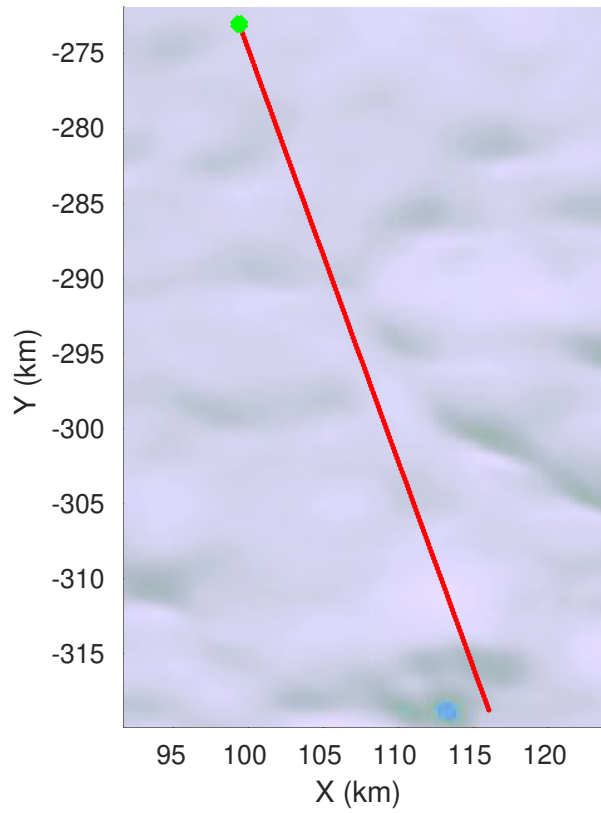
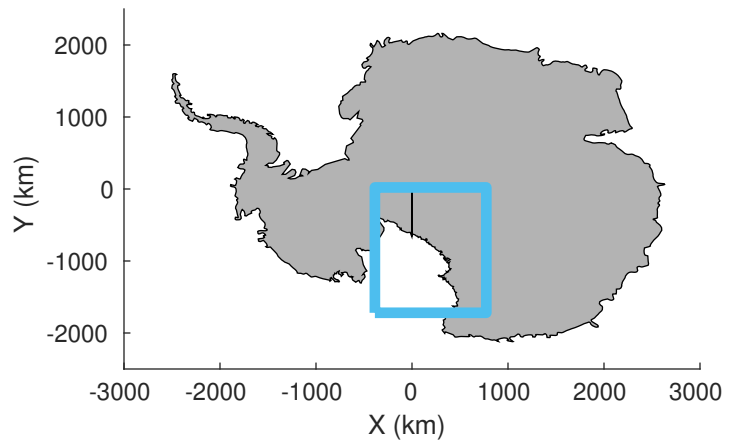
rds 2023_Antarctica_BaslerMKB: "F22: Transit to McMurdo" 20240112_01_005: 22:26:49.6 to 22:36:28.4 GPS



UTIG MARFA -- COLDEX


rds 2023_Antarctica_BaslerMKB: "F22: Transit to McMurdo" 20240112_01_005: 22:26:49.6 to 22:36:28.4 GPS






UTIG MARFA -- COLDEX

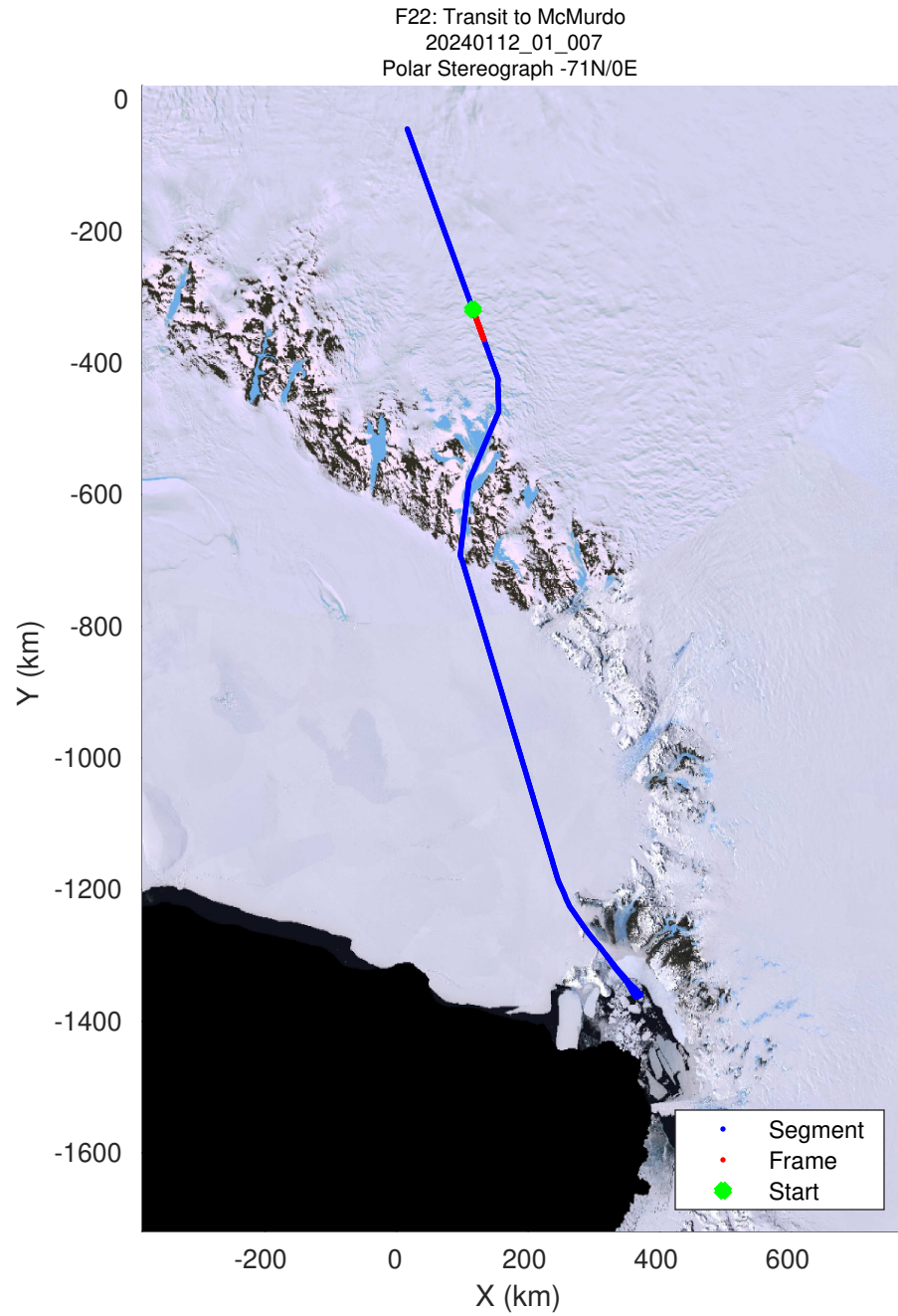
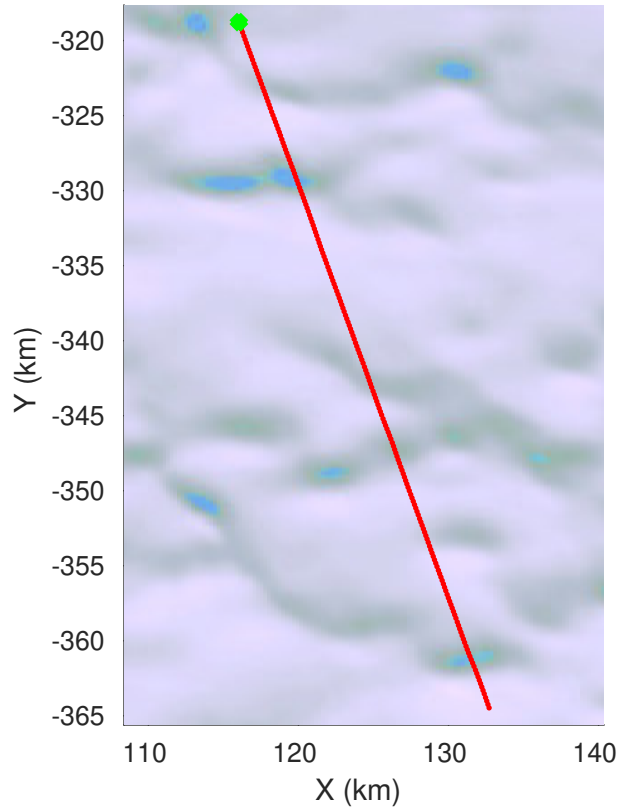
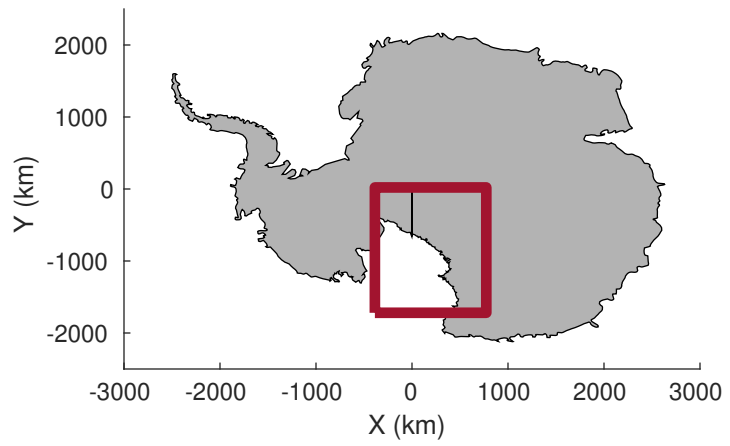
rds 2023_Antarctica_BaslerMKB: "F22: Transit to McMurdo" 20240112_01_006: 22:36:28.7 to 22:45:56.3 GPS



UTIG MARFA -- COLDEX

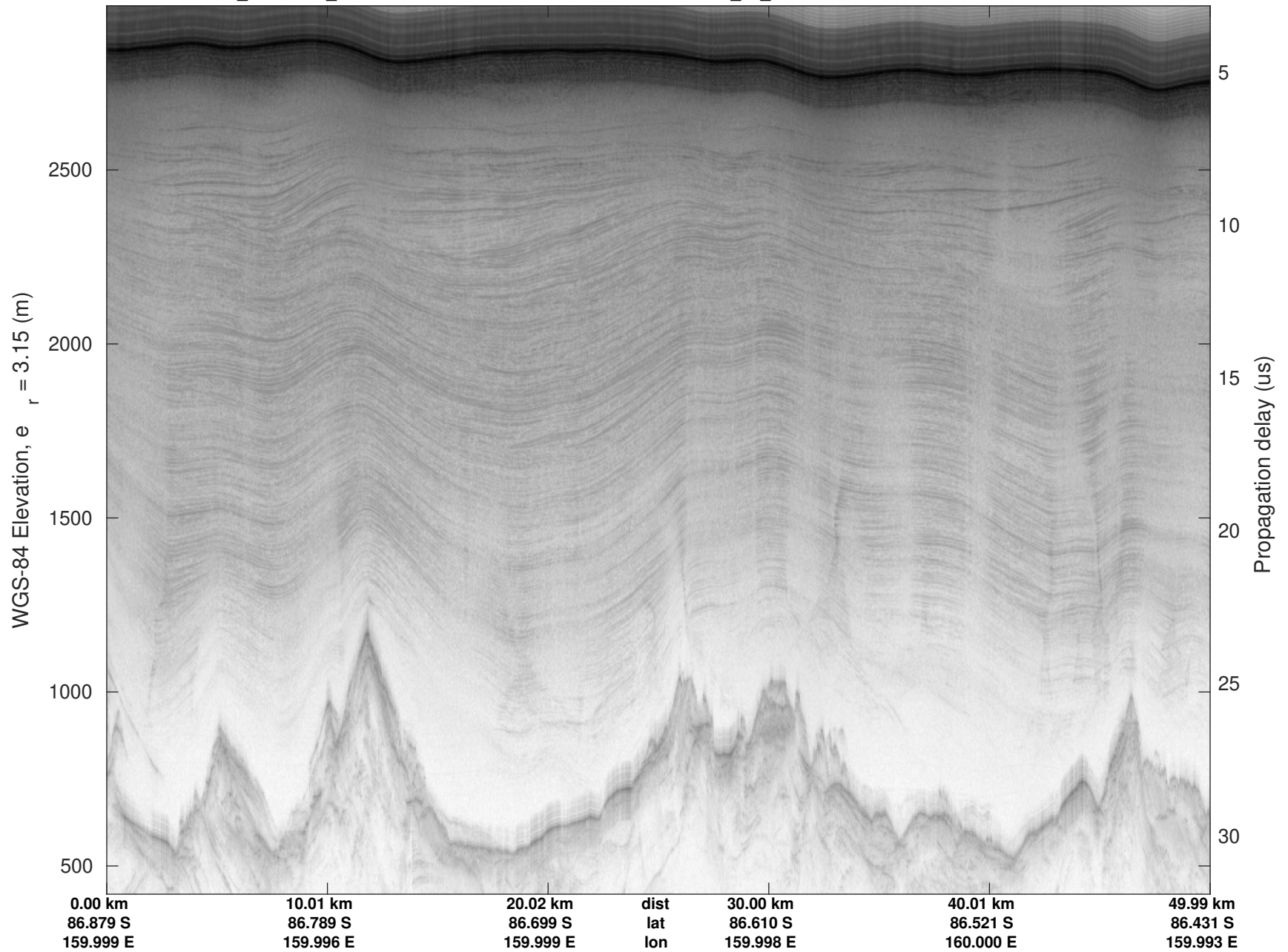
rds 2023_Antarctica_BaslerMKB: "F22: Transit to McMurdo" 20240112_01_006: 22:36:28.7 to 22:45:56.3 GPS





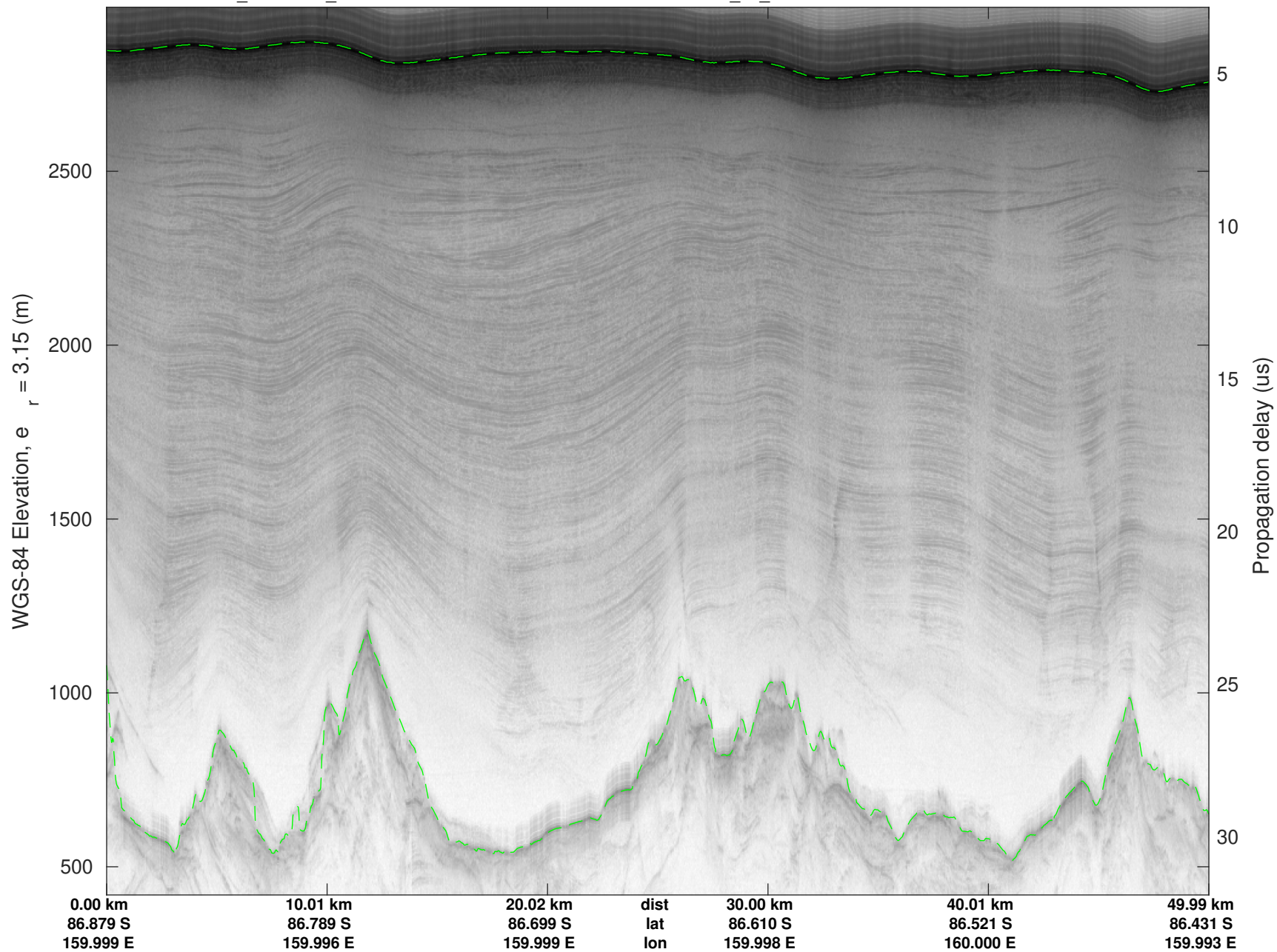
UTIG MARFA -- COLDEX

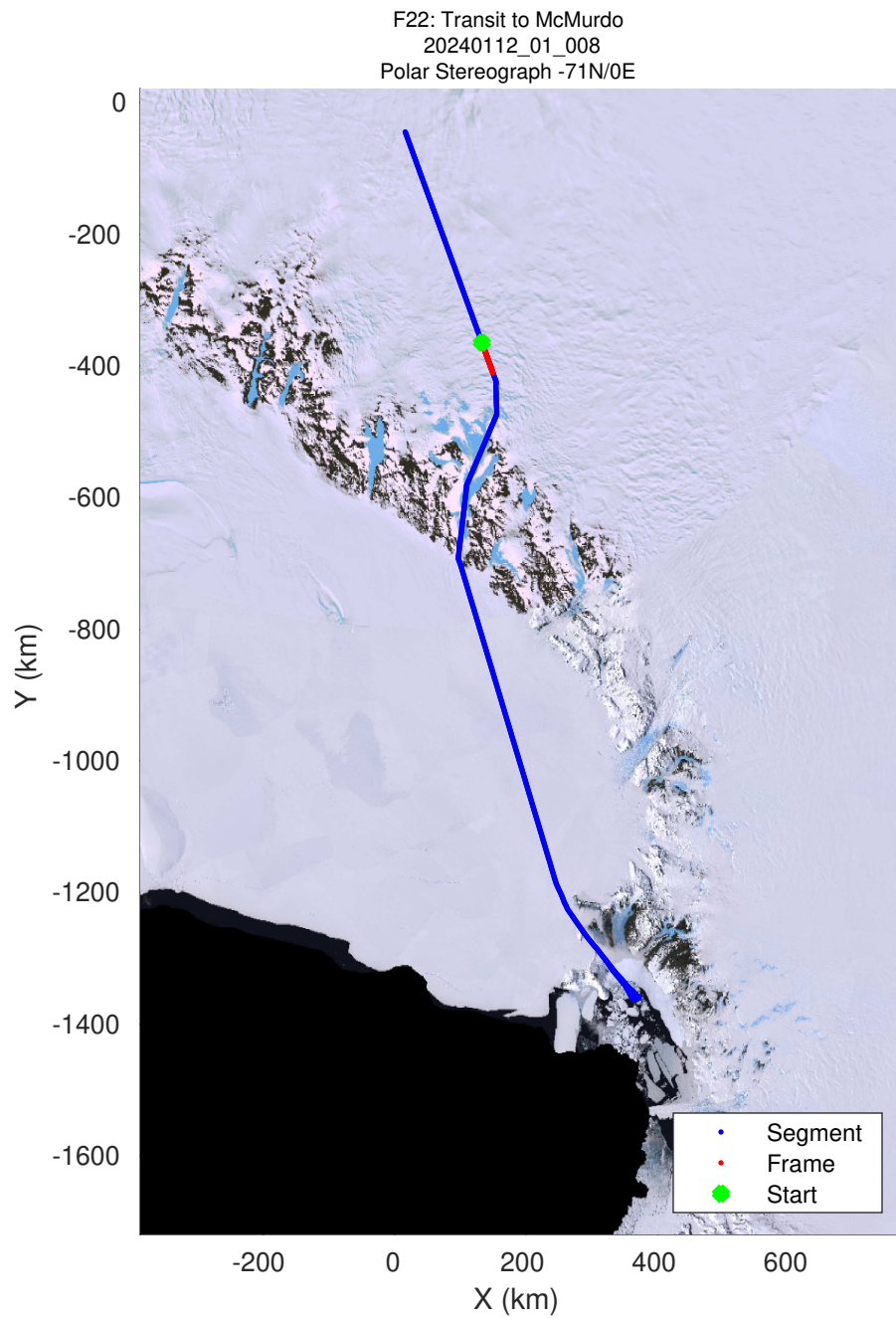

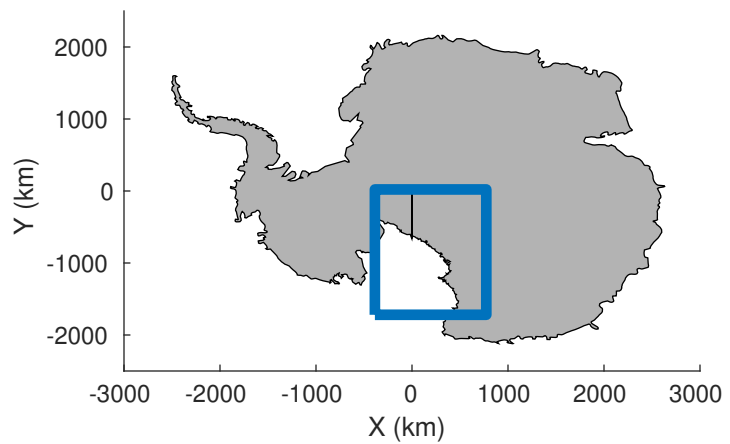
rds 2023_Antarctica_BaslerMKB: "F22: Transit to McMurdo" 20240112_01_007: 22:45:56.6 to 22:55:26.6 GPS



UTIG MARFA -- COLDEX


rds 2023_Antarctica_BaslerMKB: "F22: Transit to McMurdo" 20240112_01_007: 22:45:56.6 to 22:55:26.6 GPS





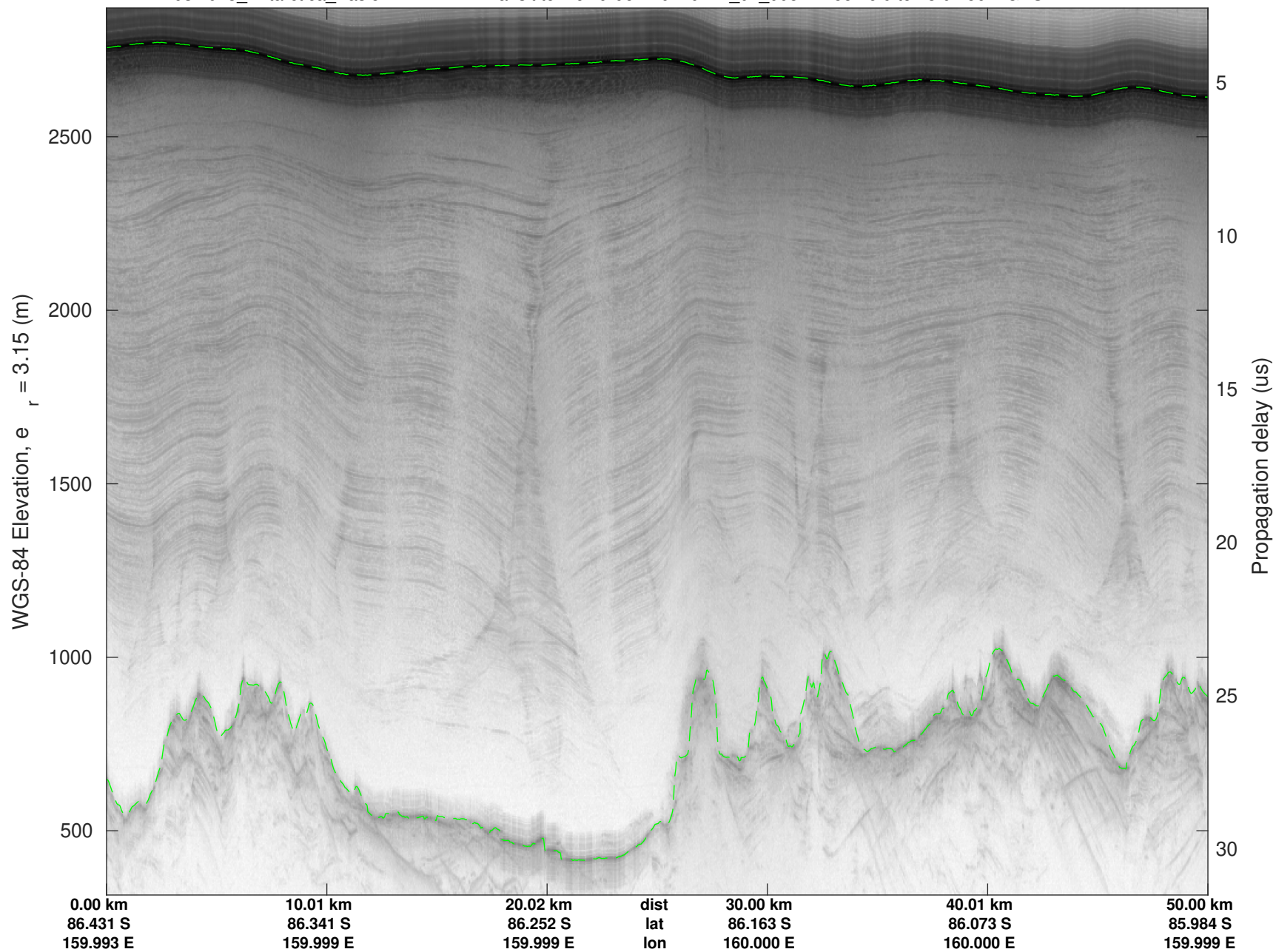
UTIG MARFA -- COLDEX

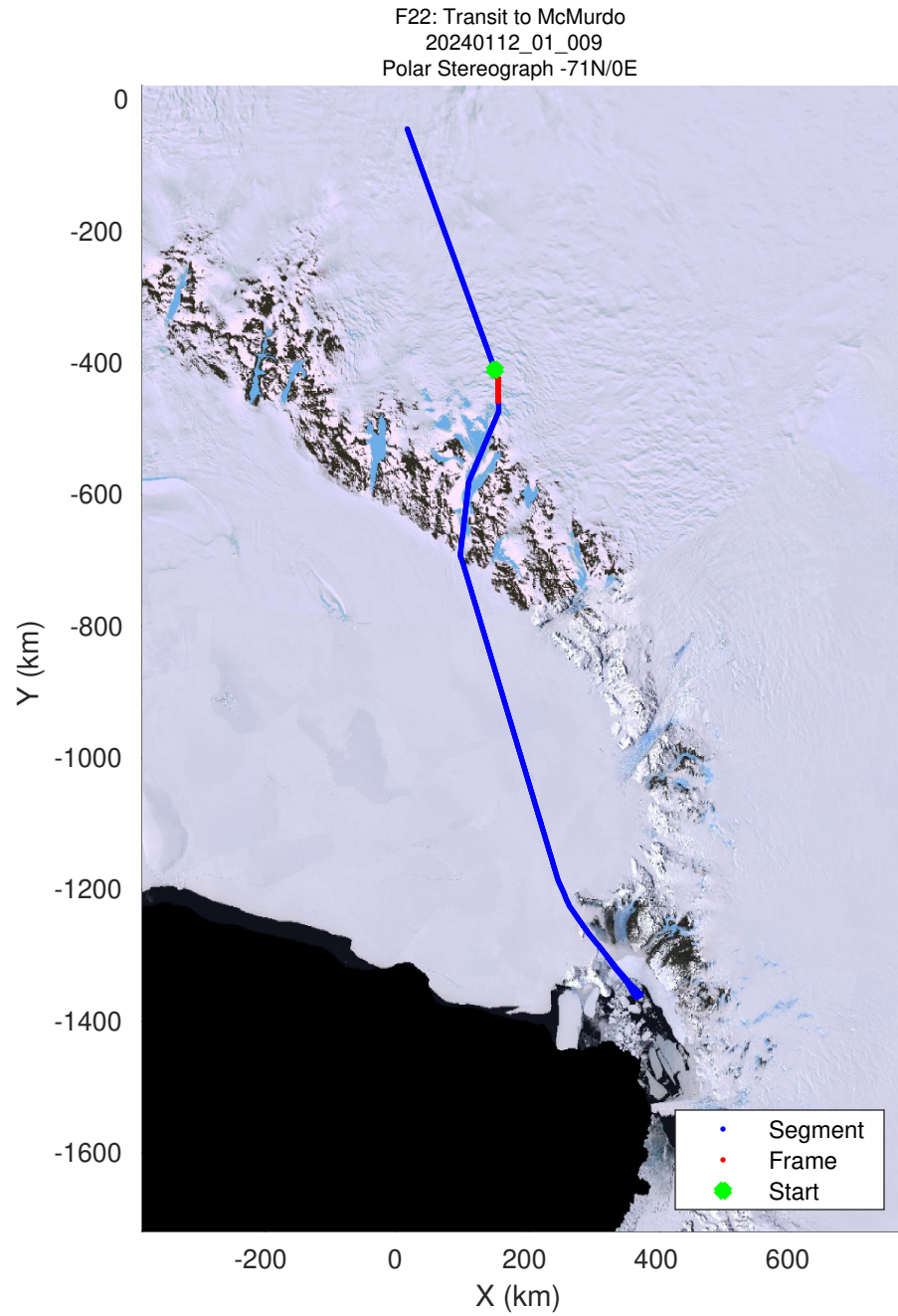

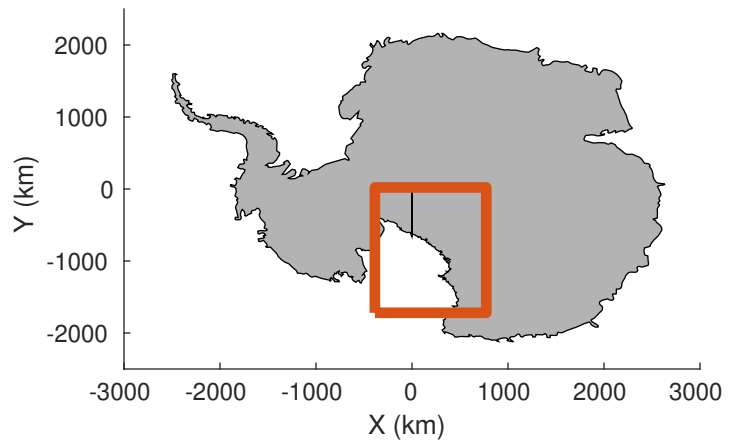
rds 2023_Antarctica_BaslerMKB: "F22: Transit to McMurdo" 20240112_01_008: 22:55:26.9 to 23:04:56.7 GPS



UTIG MARFA -- COLDEX


rds 2023_Antarctica_BaslerMKB: "F22: Transit to McMurdo" 20240112_01_008: 22:55:26.9 to 23:04:56.7 GPS






UTIG MARFA -- COLDEX

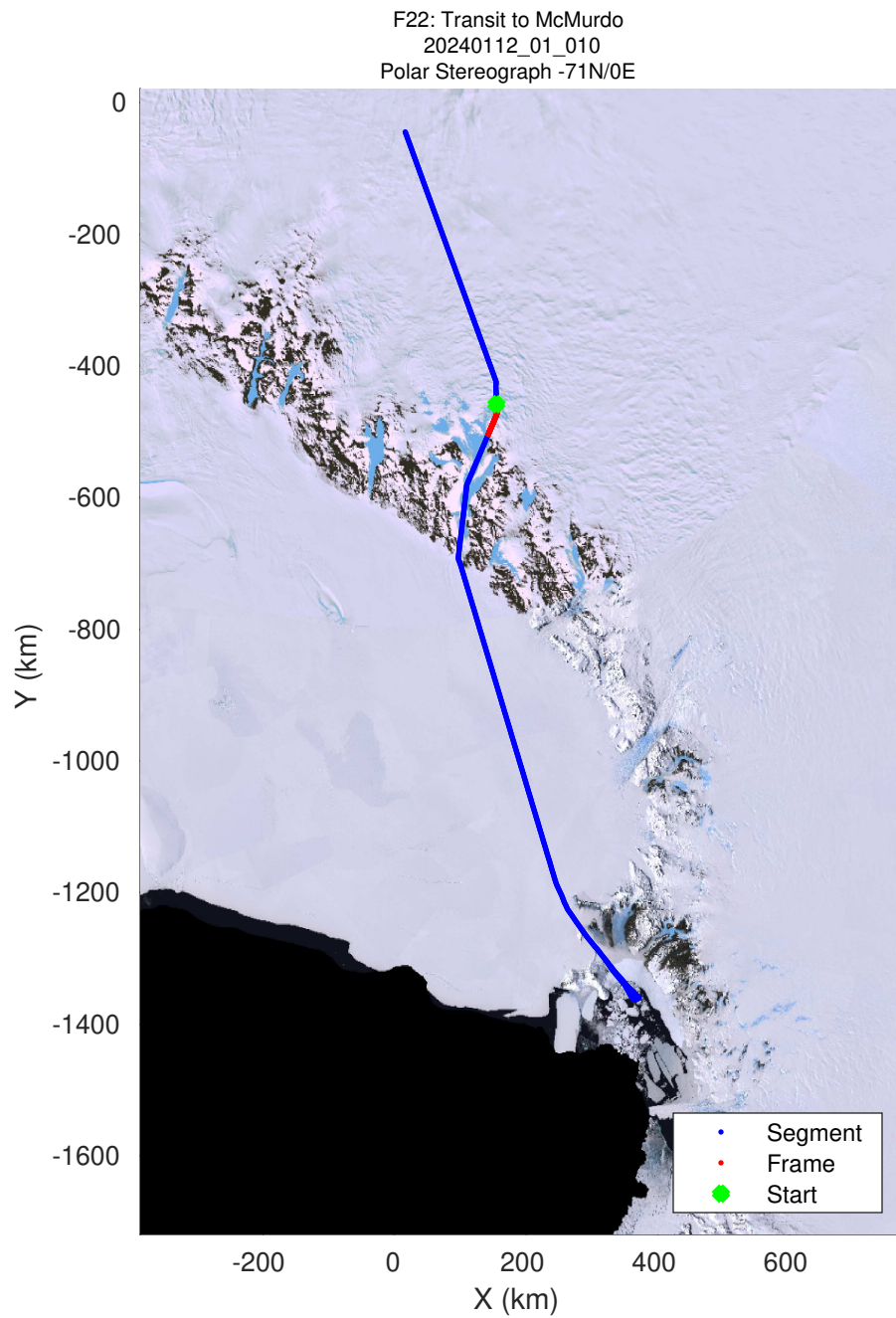
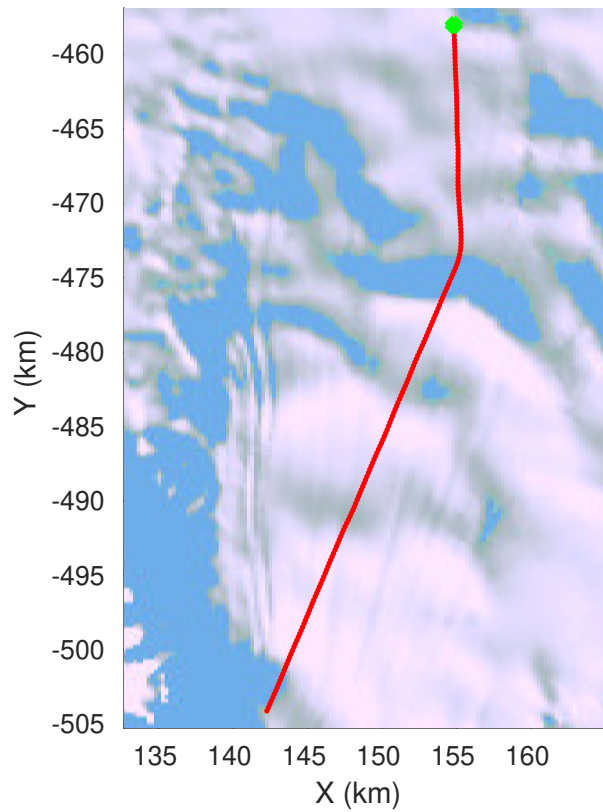
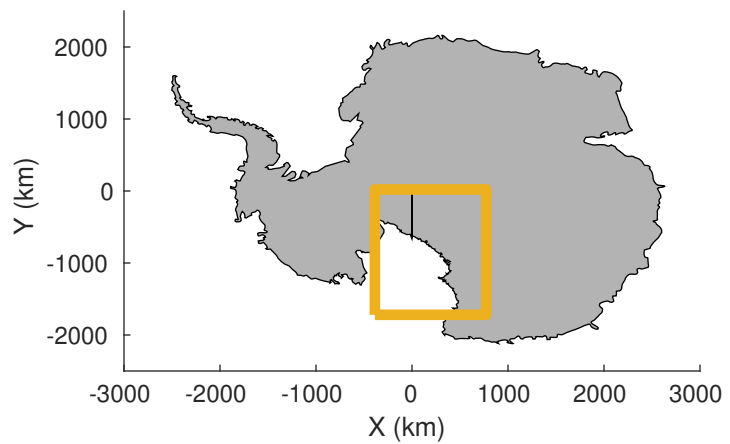
rds 2023_Antarctica_BaslerMKB: "F22: Transit to McMurdo" 20240112_01_009: 23:04:57.0 to 23:16:02.9 GPS



UTIG MARFA -- COLDEX


rds 2023_Antarctica_BaslerMKB: "F22: Transit to McMurdo" 20240112_01_009: 23:04:57.0 to 23:16:02.9 GPS





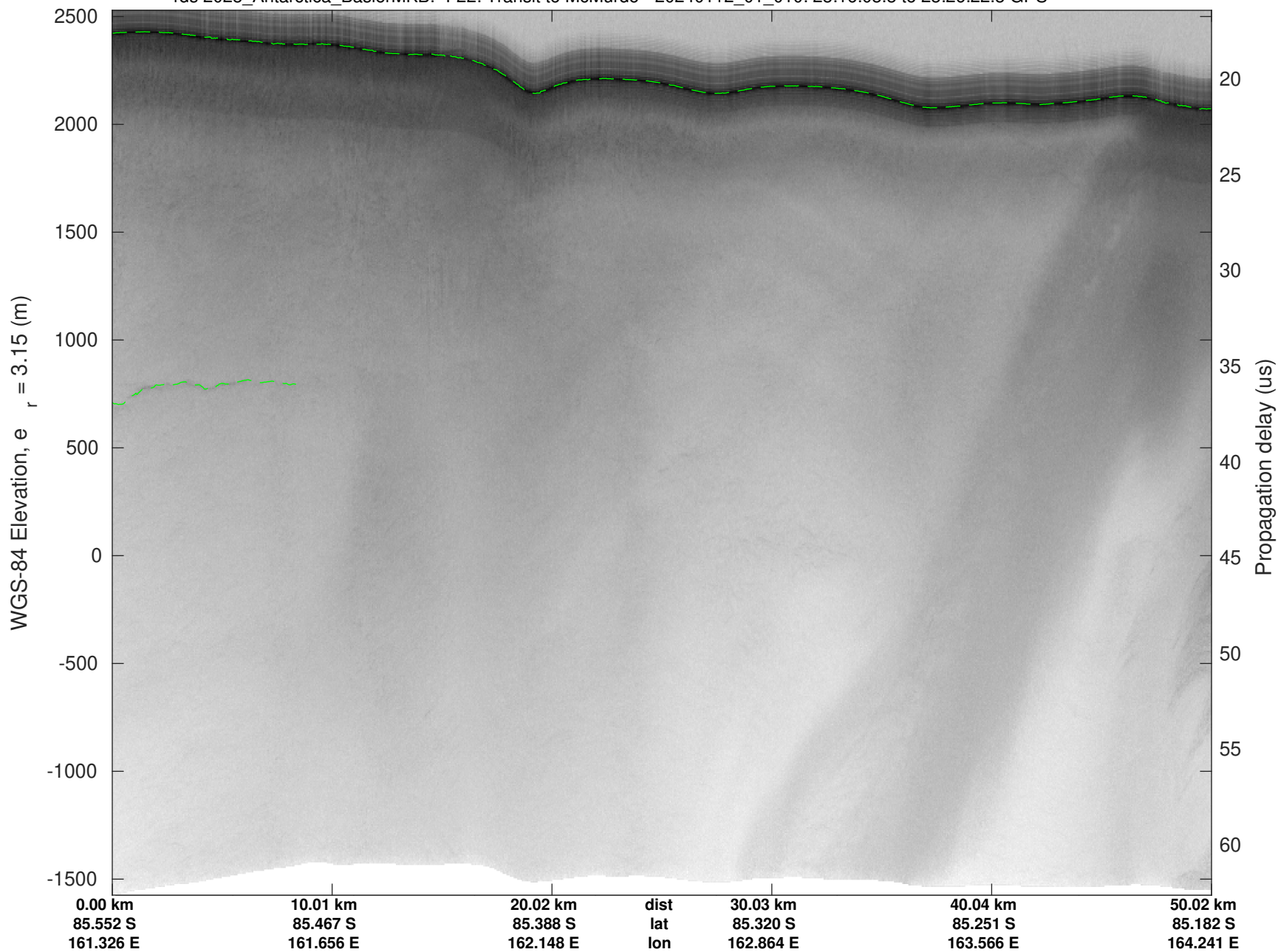
UTIG MARFA -- COLDEX

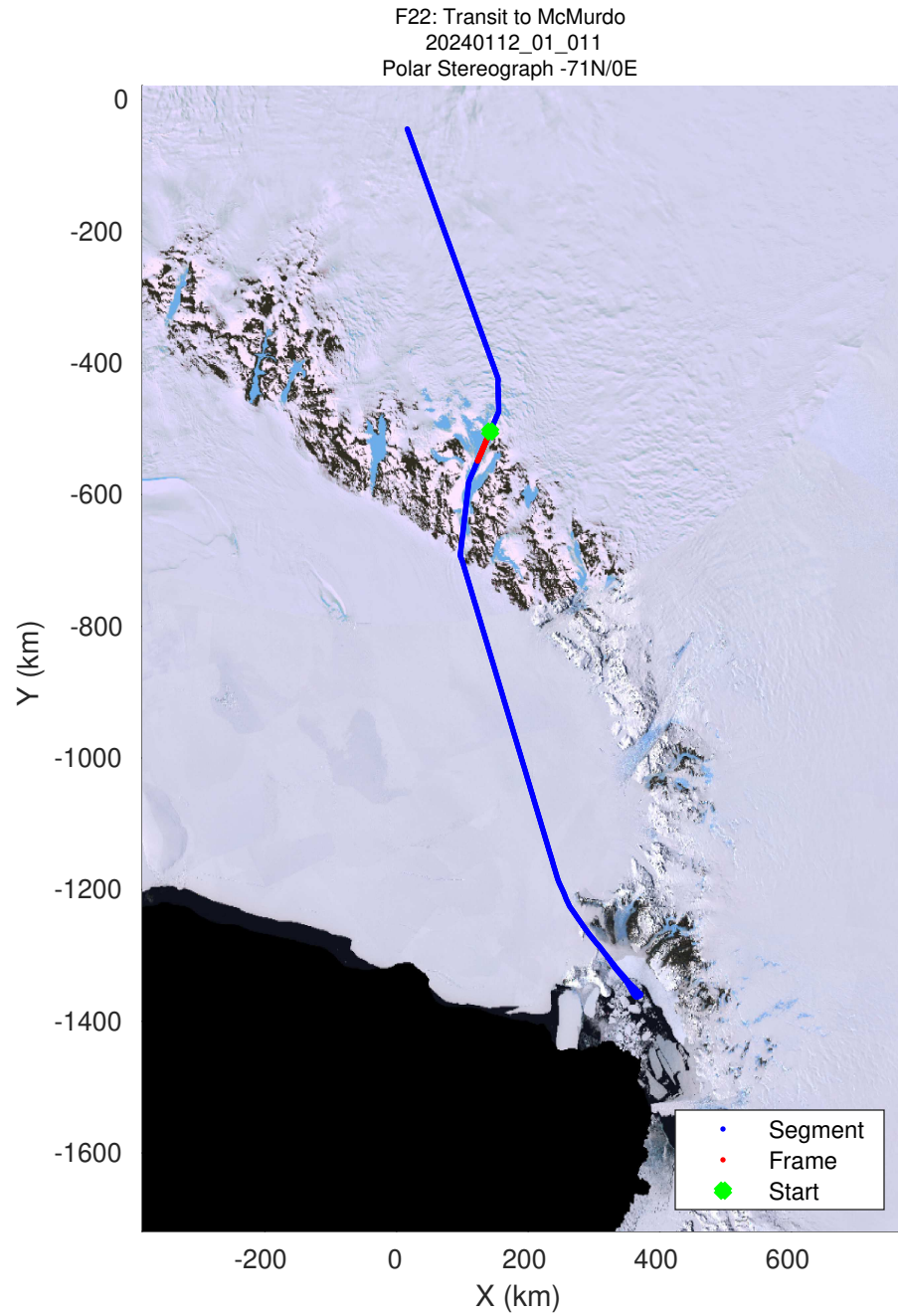
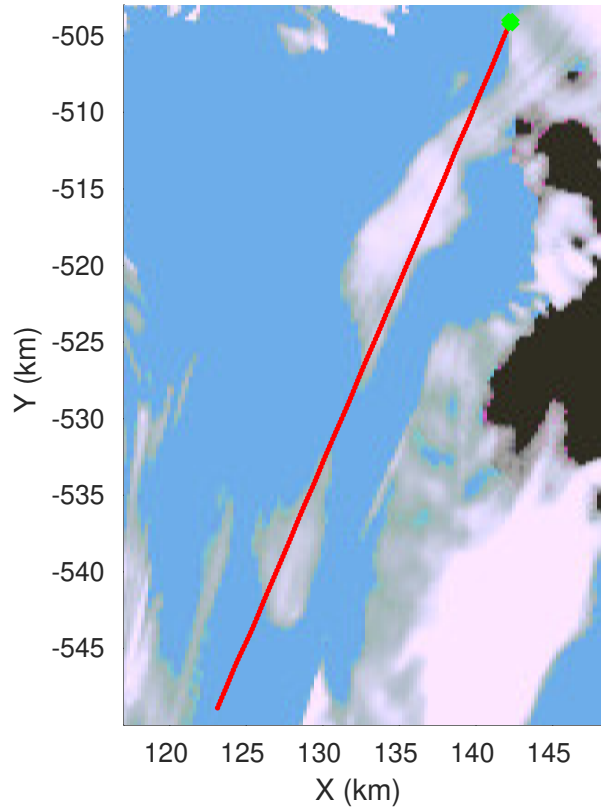
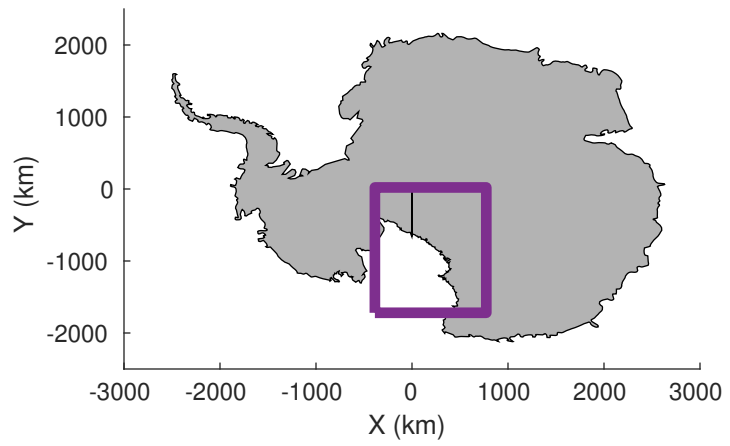
rds 2023_Antarctica_BaslerMKB: "F22: Transit to McMurdo" 20240112_01_010: 23:16:03.3 to 23:26:22.3 GPS



UTIG MARFA -- COLDEX


rds 2023_Antarctica_BaslerMKB: "F22: Transit to McMurdo" 20240112_01_010: 23:16:03.3 to 23:26:22.3 GPS






UTIG MARFA -- COLDEX

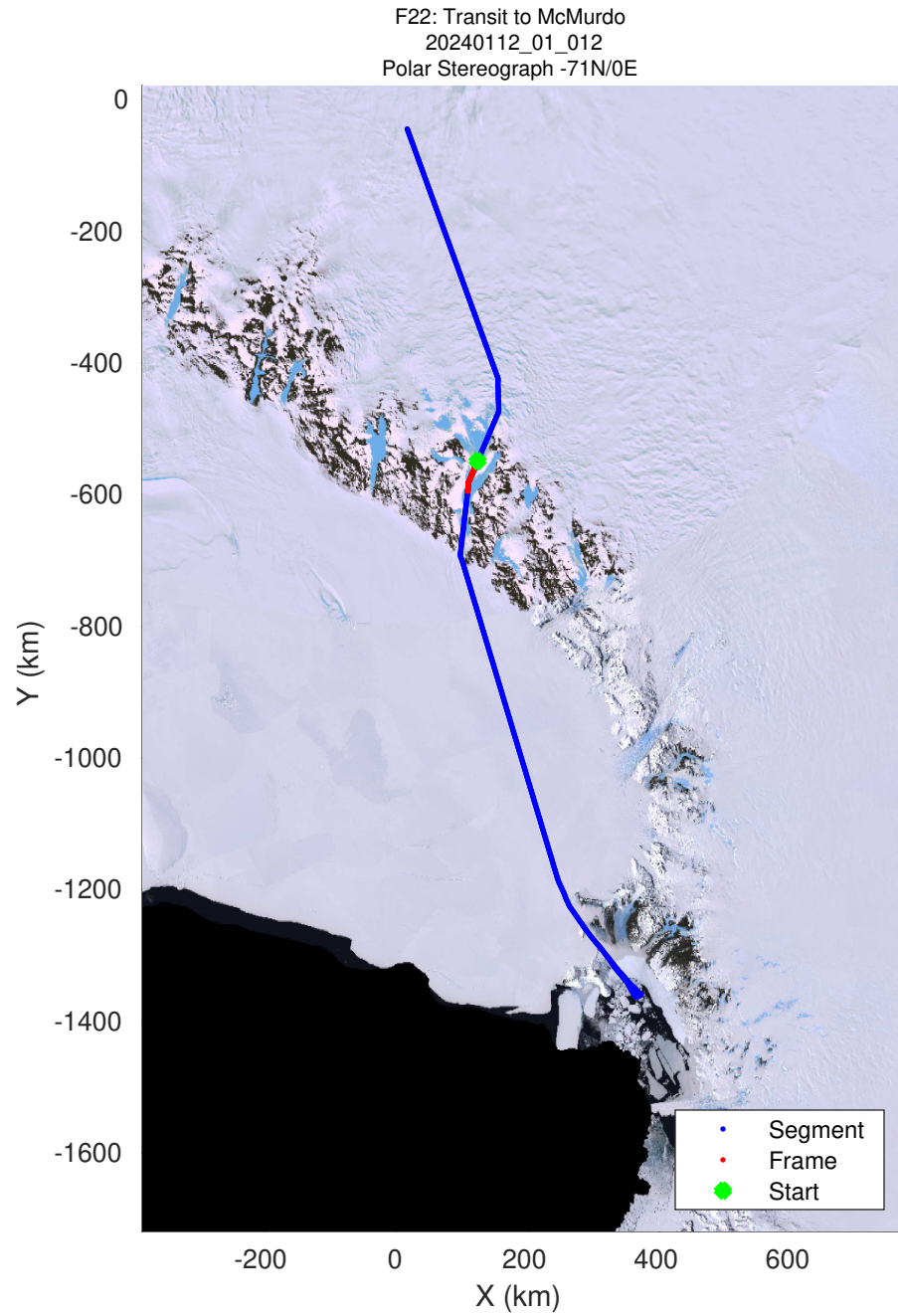
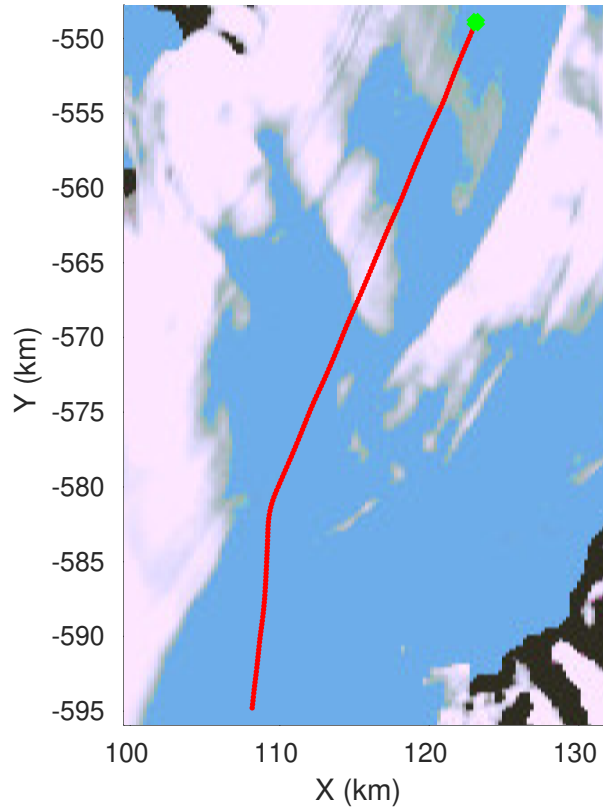
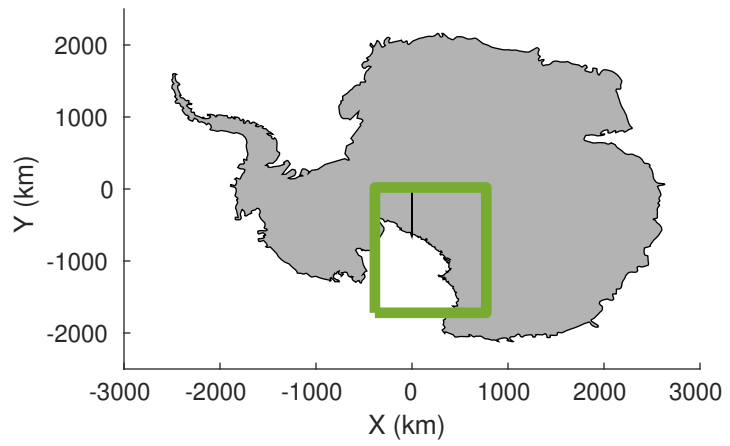
rds 2023_Antarctica_BaslerMKB: "F22: Transit to McMurdo" 20240112_01_011: 23:26:22.6 to 23:36:12.8 GPS



UTIG MARFA -- COLDEX


rds 2023_Antarctica_BaslerMKB: "F22: Transit to McMurdo" 20240112_01_011: 23:26:22.6 to 23:36:12.8 GPS






UTIG MARFA -- COLDEX

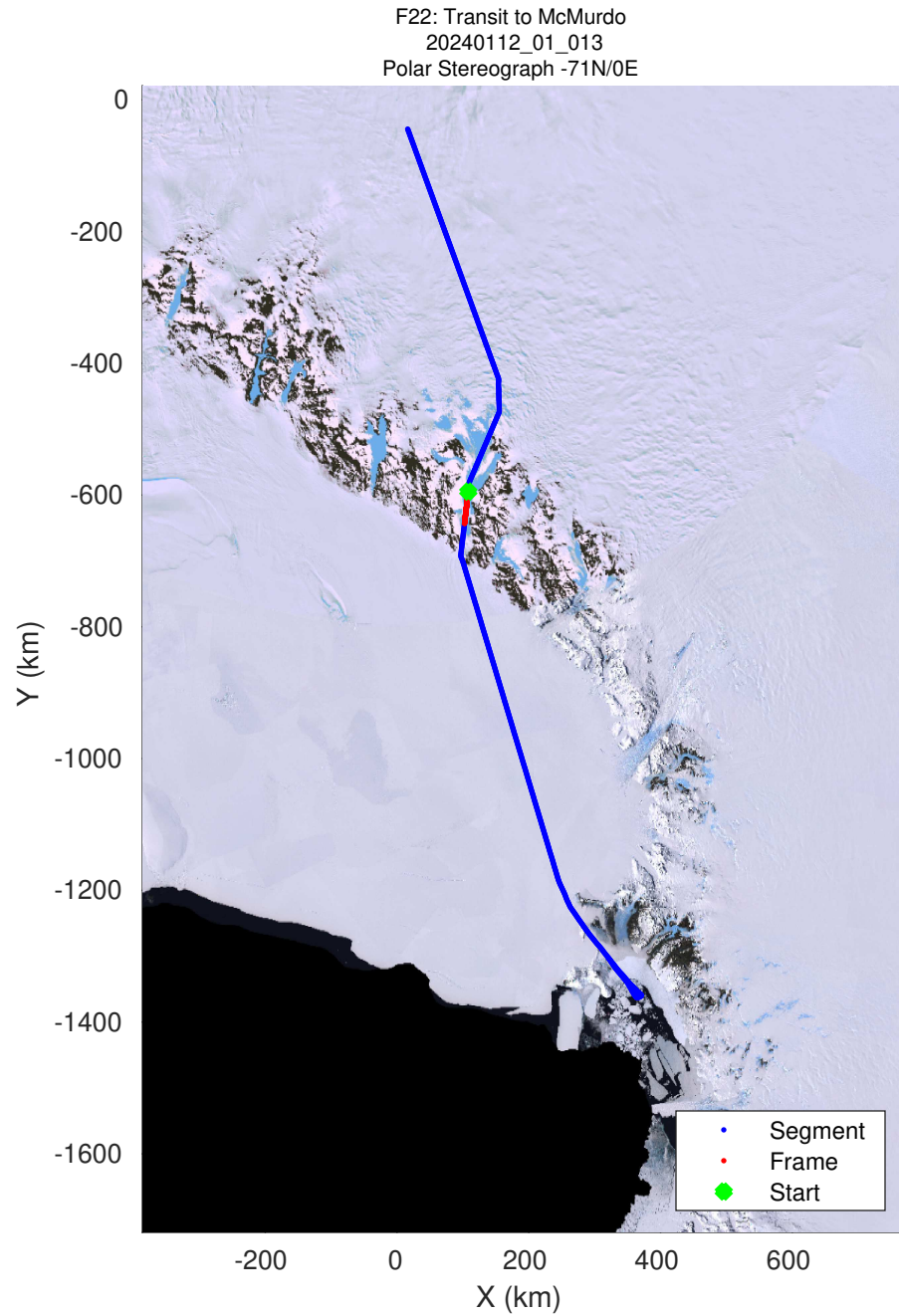
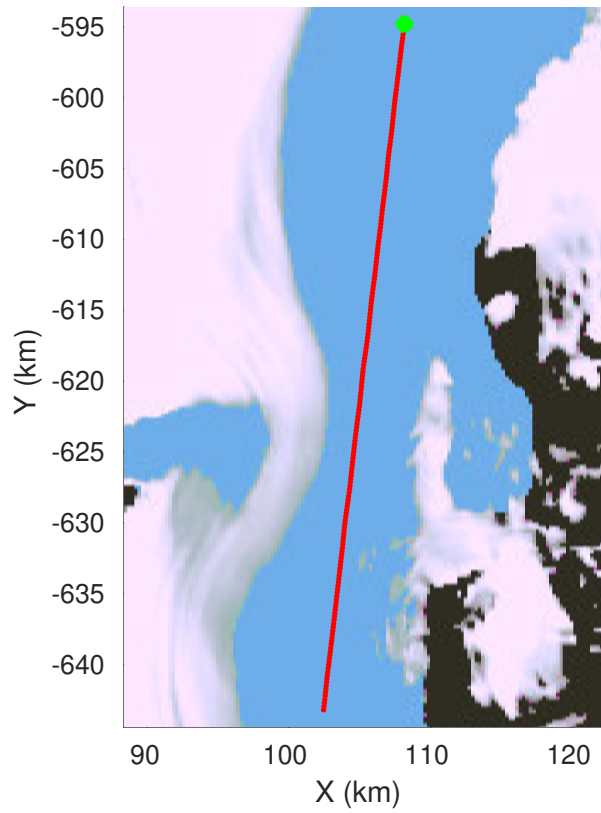
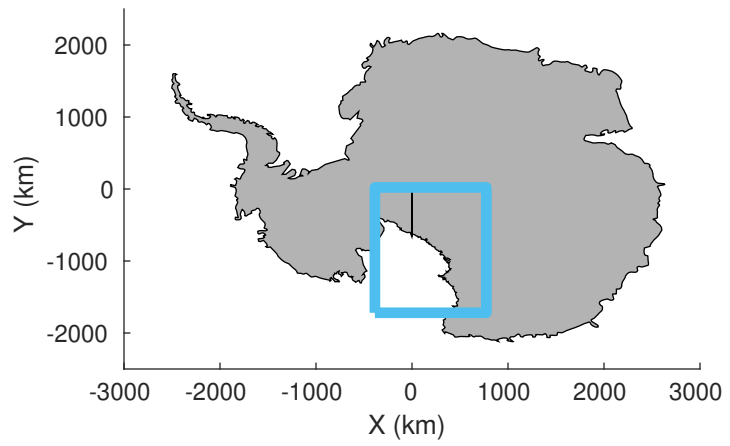
rds 2023_Antarctica_BaslerMKB: "F22: Transit to McMurdo" 20240112_01_012: 23:36:13.2 to 23:45:51.6 GPS



UTIG MARFA -- COLDEX


rds 2023_Antarctica_BaslerMKB: "F22: Transit to McMurdo" 20240112_01_012: 23:36:13.2 to 23:45:51.6 GPS






UTIG MARFA -- COLDEX

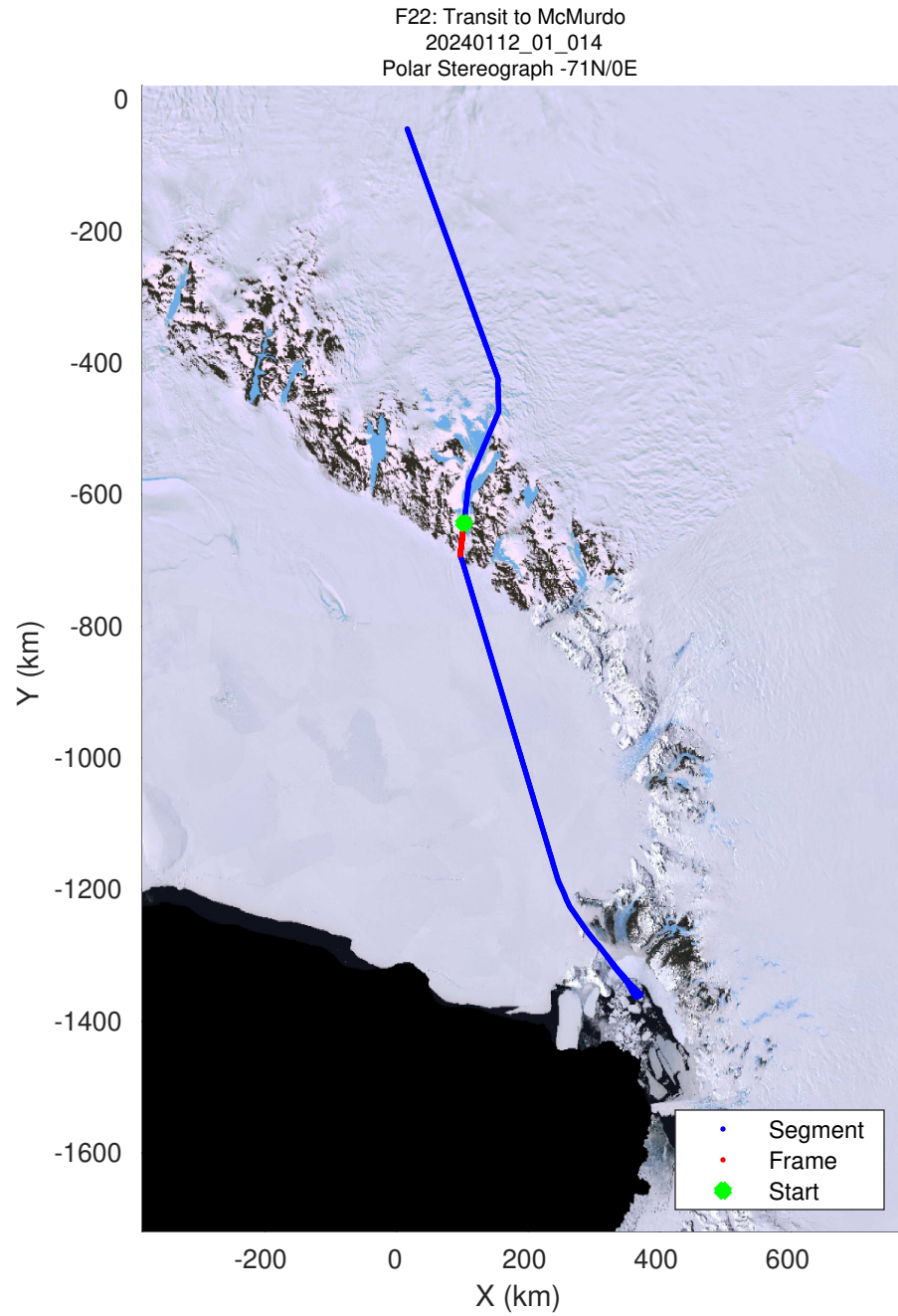
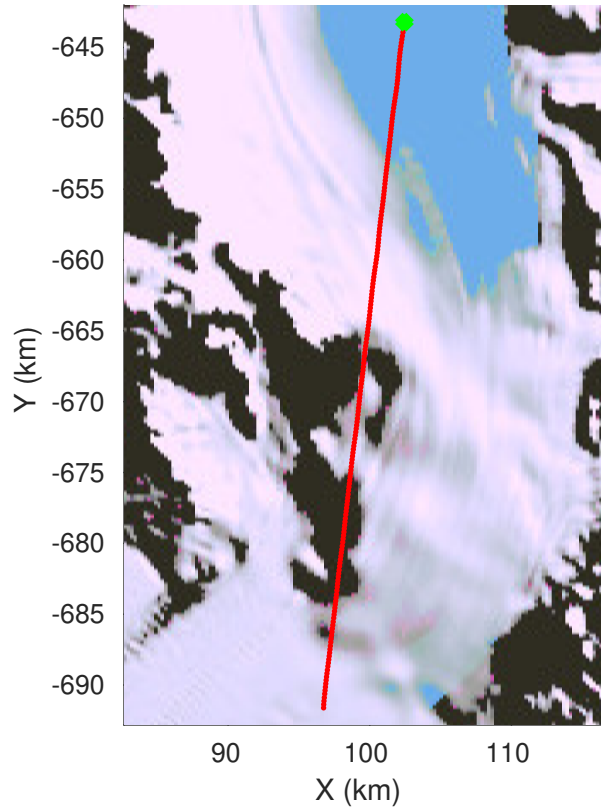
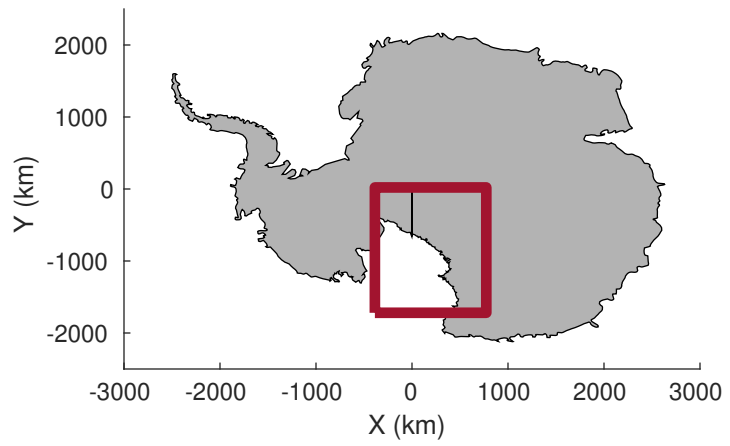
rds 2023_Antarctica_BaslerMKB: "F22: Transit to McMurdo" 20240112_01_013: 23:45:51.9 to 23:55:22.4 GPS



UTIG MARFA -- COLDEX


rds 2023_Antarctica_BaslerMKB: "F22: Transit to McMurdo" 20240112_01_013: 23:45:51.9 to 23:55:22.4 GPS






UTIG MARFA -- COLDEX

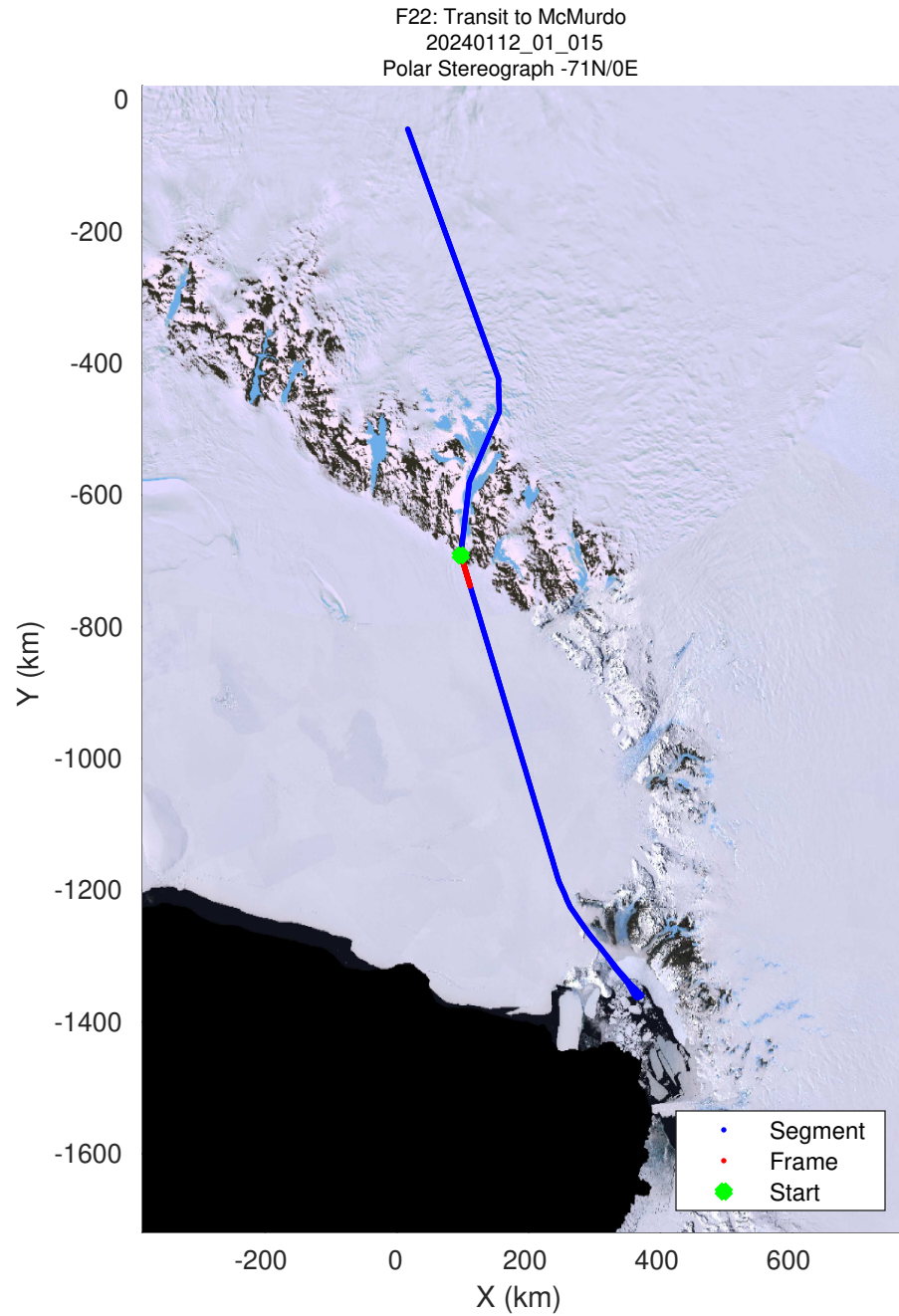
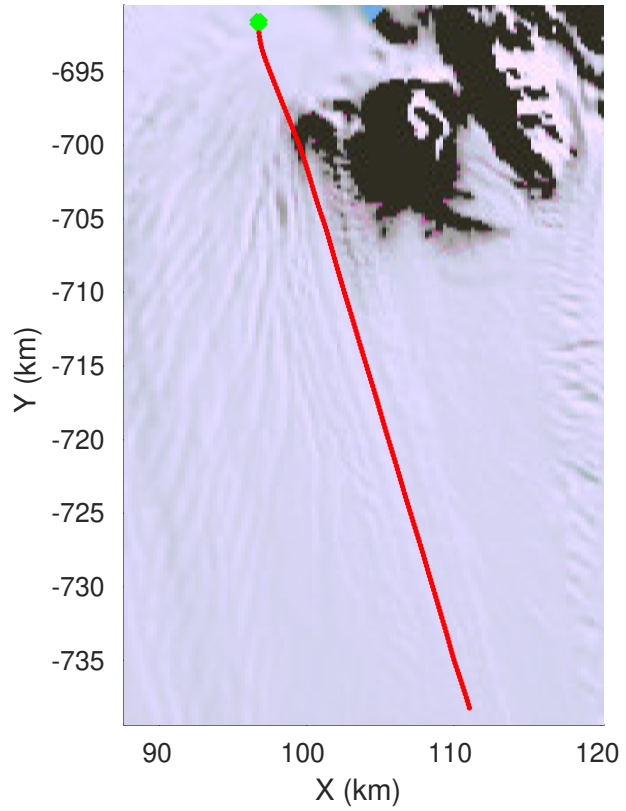
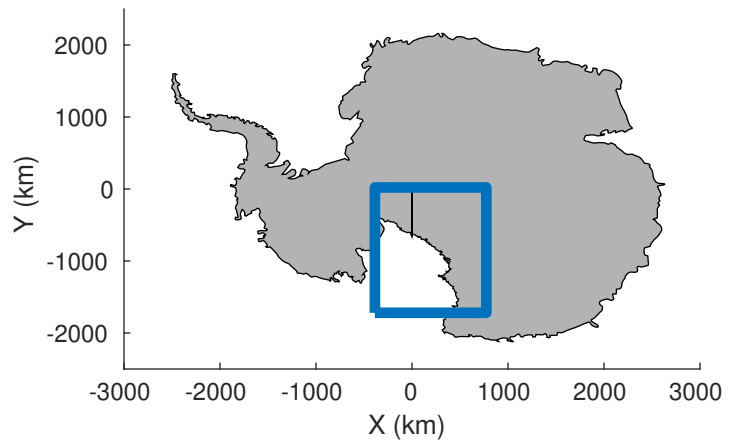
rds 2023_Antarctica_BaslerMKB: "F22: Transit to McMurdo" 20240112_01_014: 23:55:22.8 to 24:04:48.6 GPS



UTIG MARFA -- COLDEX


rds 2023_Antarctica_BaslerMKB: "F22: Transit to McMurdo" 20240112_01_014: 23:55:22.8 to 24:04:48.6 GPS






UTIG MARFA -- COLDEX

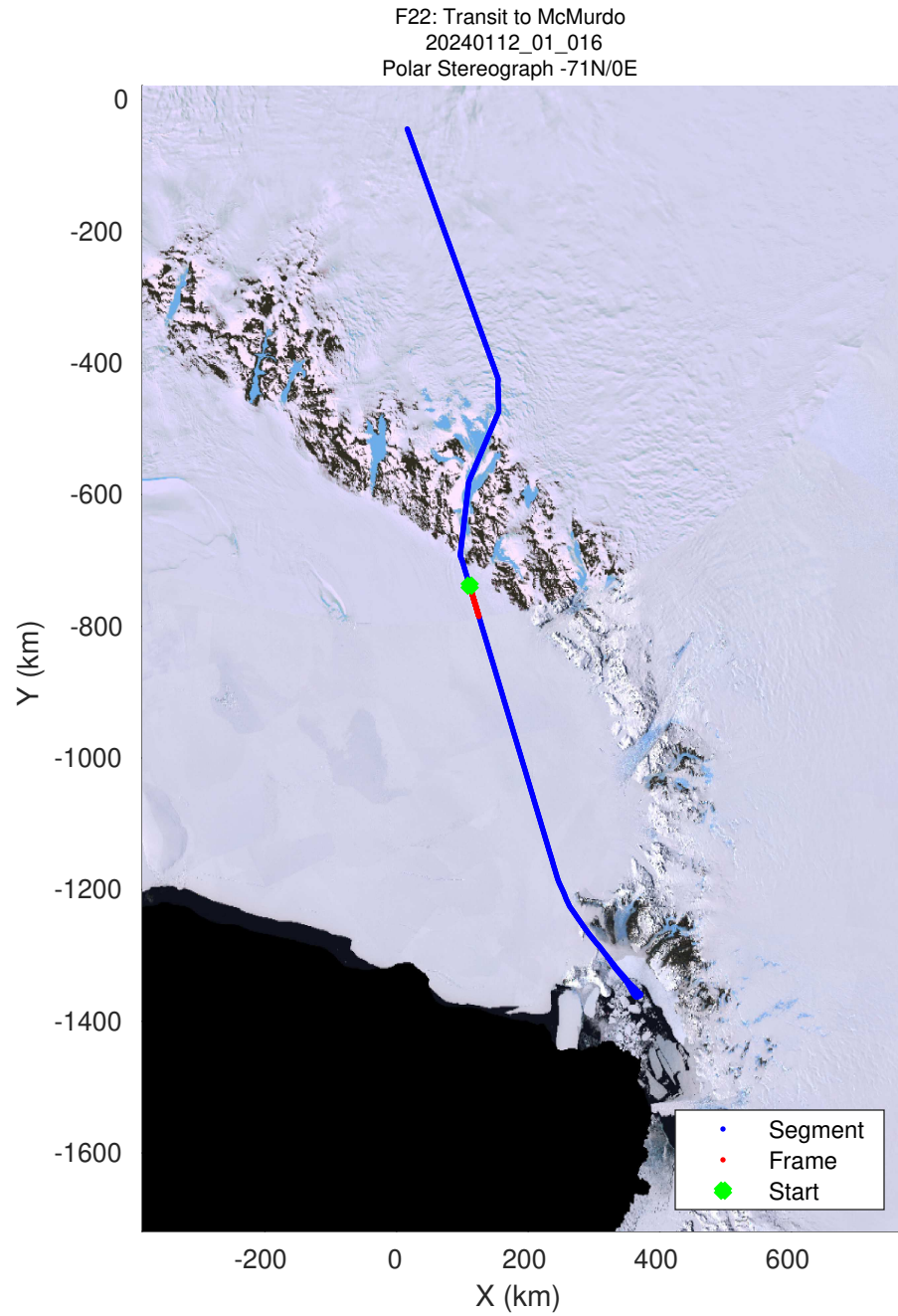

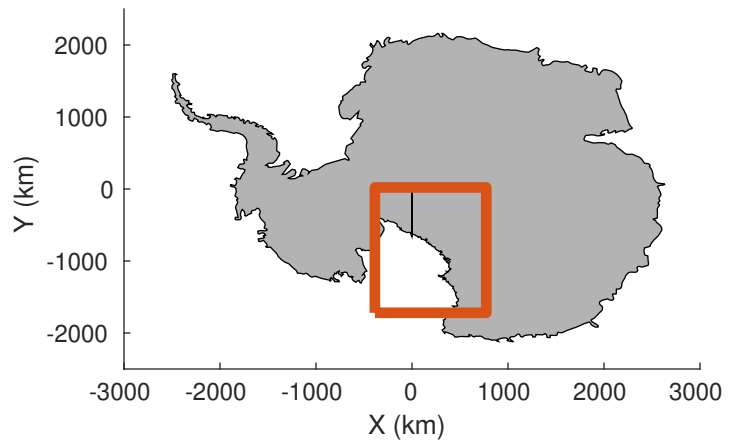
rds 2023_Antarctica_BaslerMKB: "F22: Transit to McMurdo" 20240112_01_015: 24:04:48.9 to 24:13:49.9 GPS



UTIG MARFA -- COLDEX


rds 2023_Antarctica_BaslerMKB: "F22: Transit to McMurdo" 20240112_01_015: 24:04:48.9 to 24:13:49.9 GPS





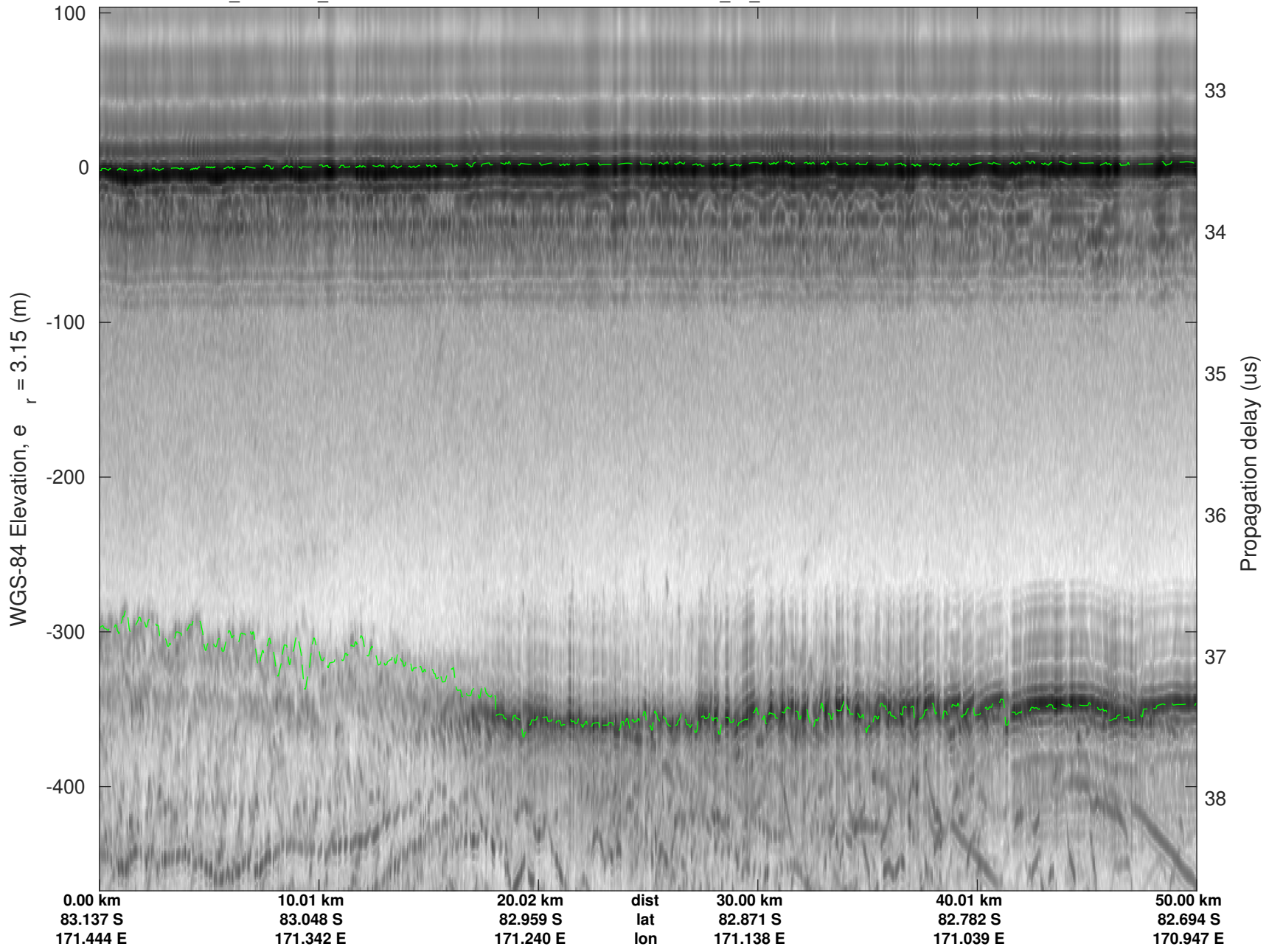
UTIG MARFA -- COLDEX

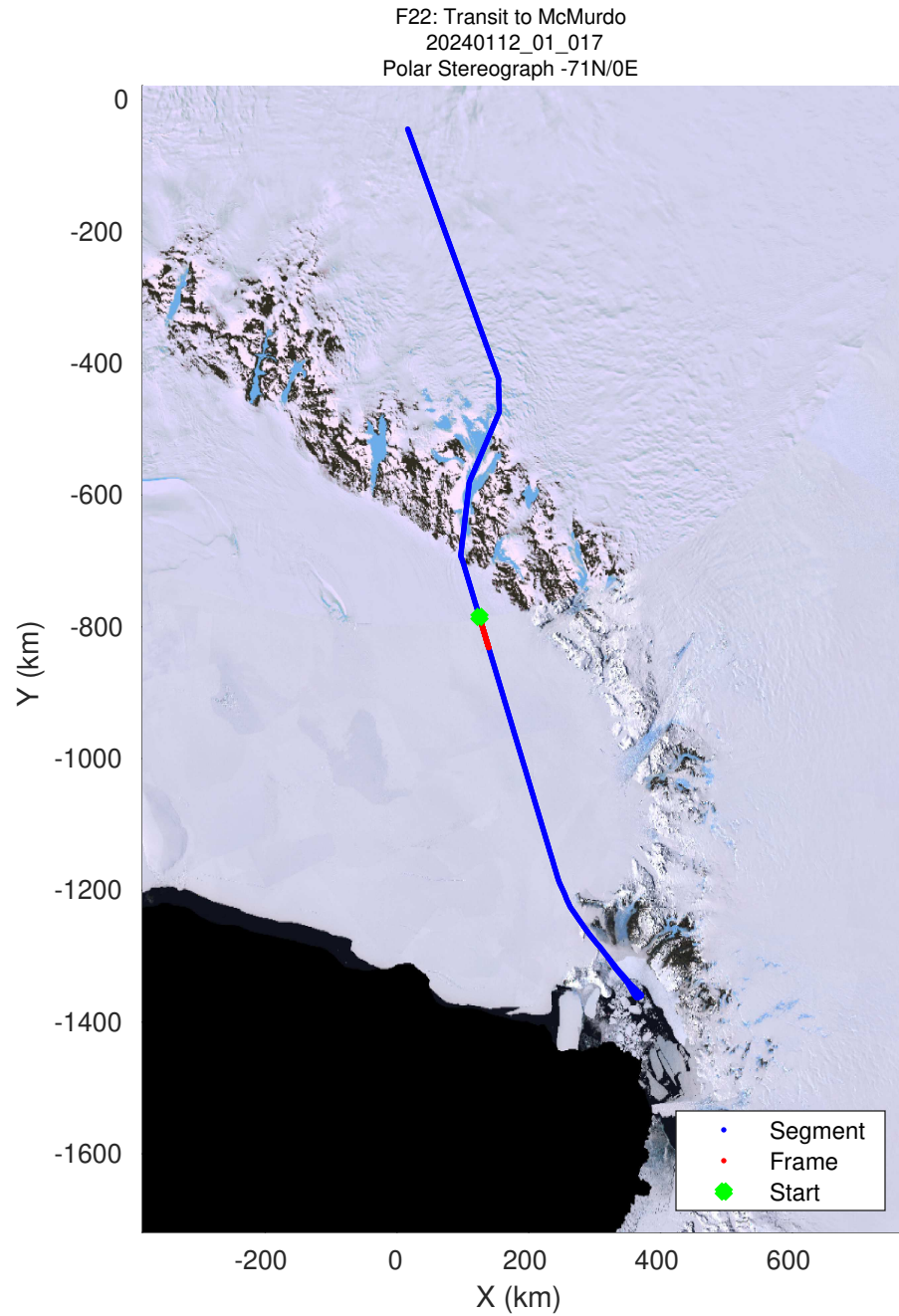
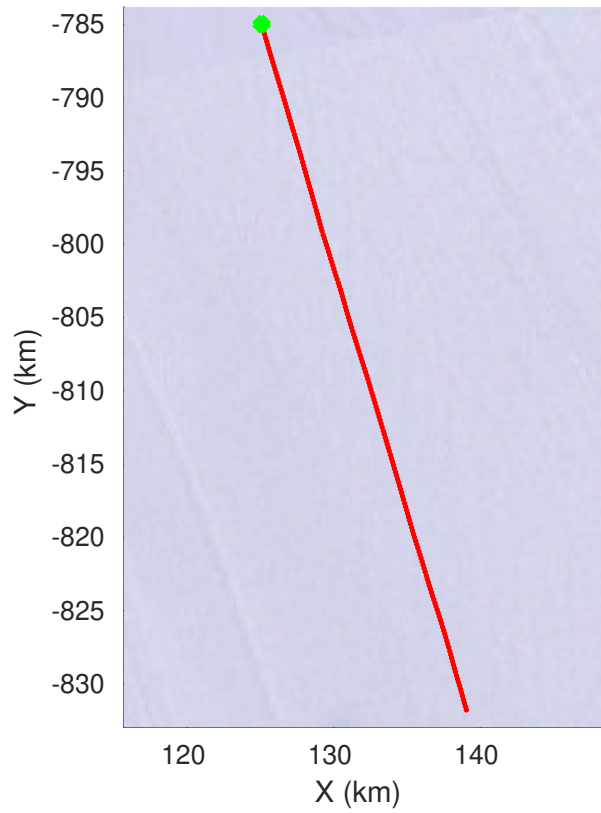
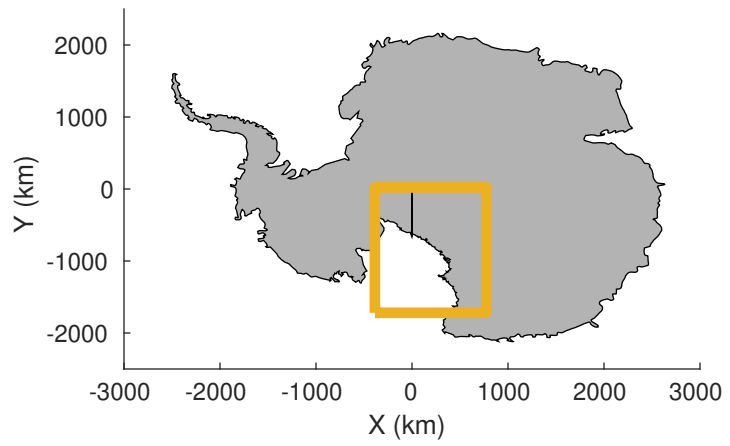
rds 2023_Antarctica_BaslerMKB: "F22: Transit to McMurdo" 20240112_01_016: 24:13:50.2 to 24:22:46.8 GPS



UTIG MARFA -- COLDEX


rds 2023_Antarctica_BaslerMKB: "F22: Transit to McMurdo" 20240112_01_016: 24:13:50.2 to 24:22:46.8 GPS





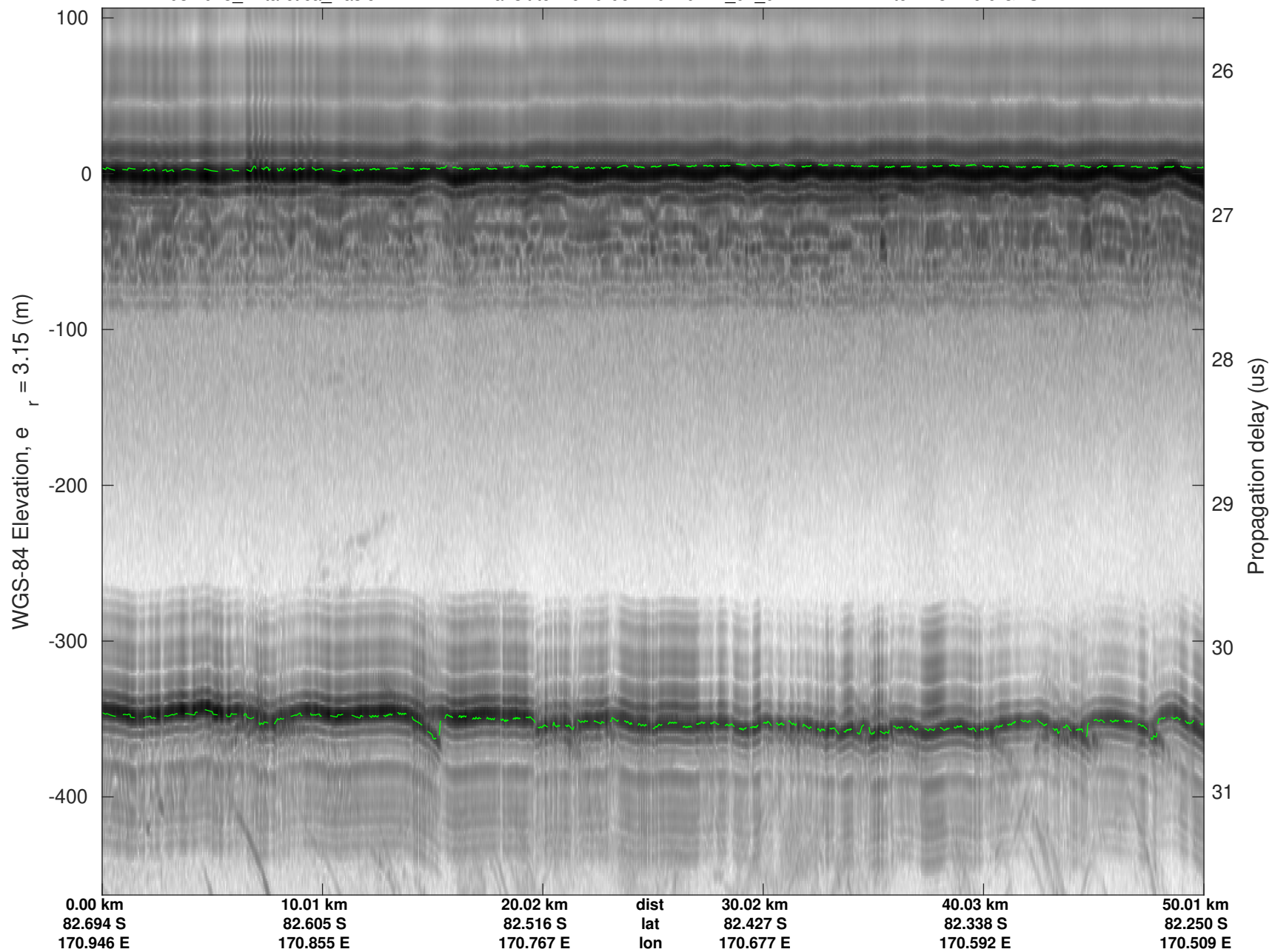
UTIG MARFA -- COLDEX

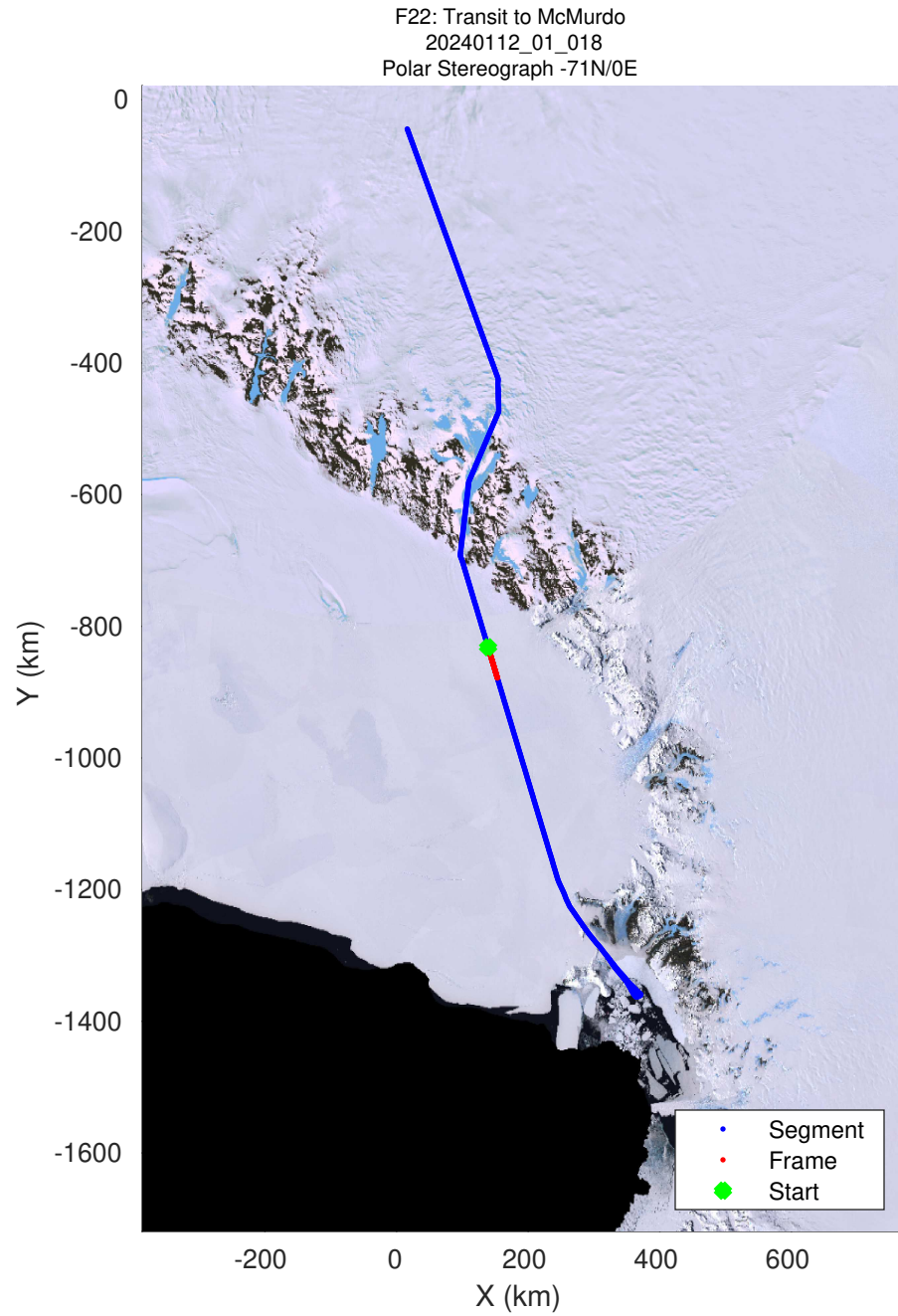
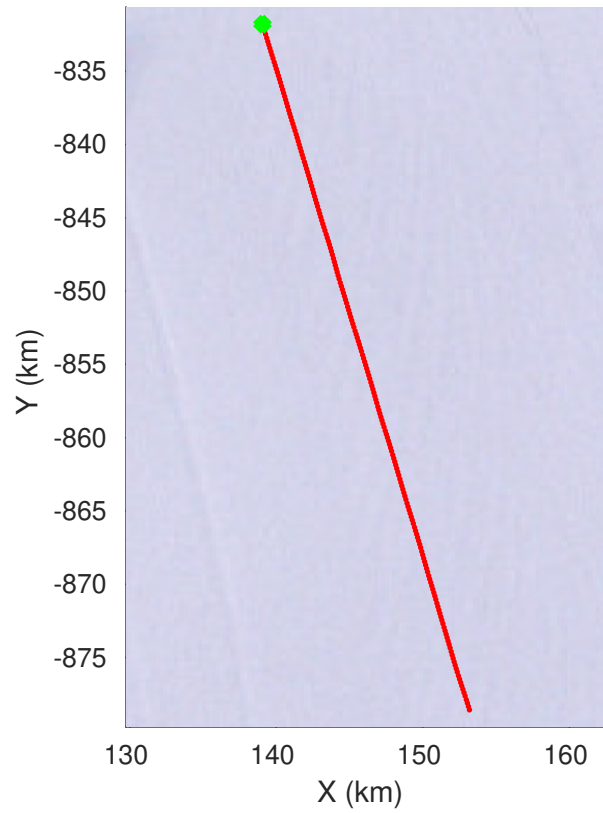
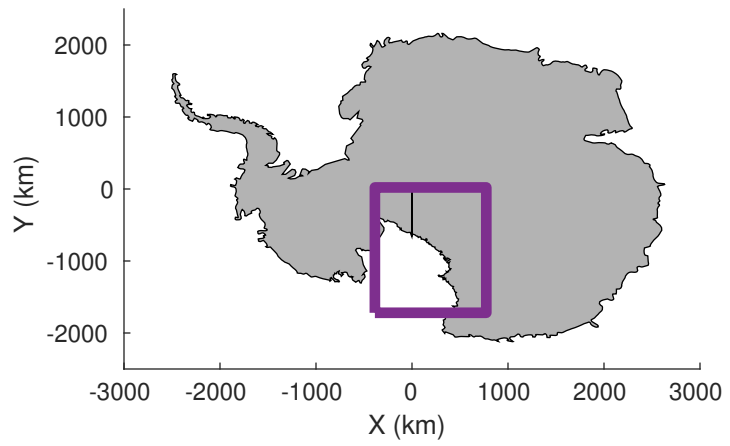
rds 2023_Antarctica_BaslerMKB: "F22: Transit to McMurdo" 20240112_01_017: 24:22:47.1 to 24:31:16.6 GPS



UTIG MARFA -- COLDEX


rds 2023_Antarctica_BaslerMKB: "F22: Transit to McMurdo" 20240112_01_017: 24:22:47.1 to 24:31:16.6 GPS





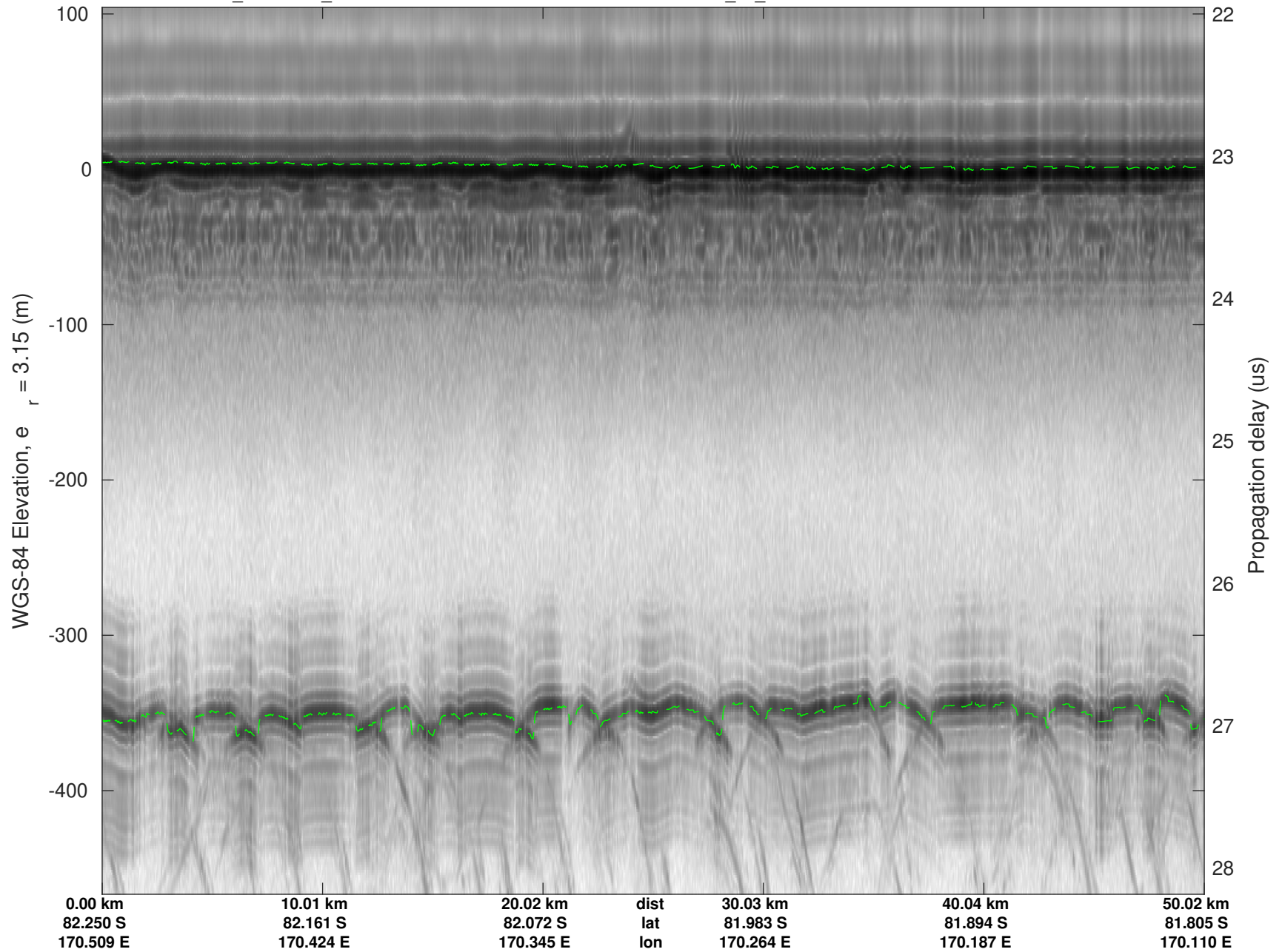
UTIG MARFA -- COLDEX

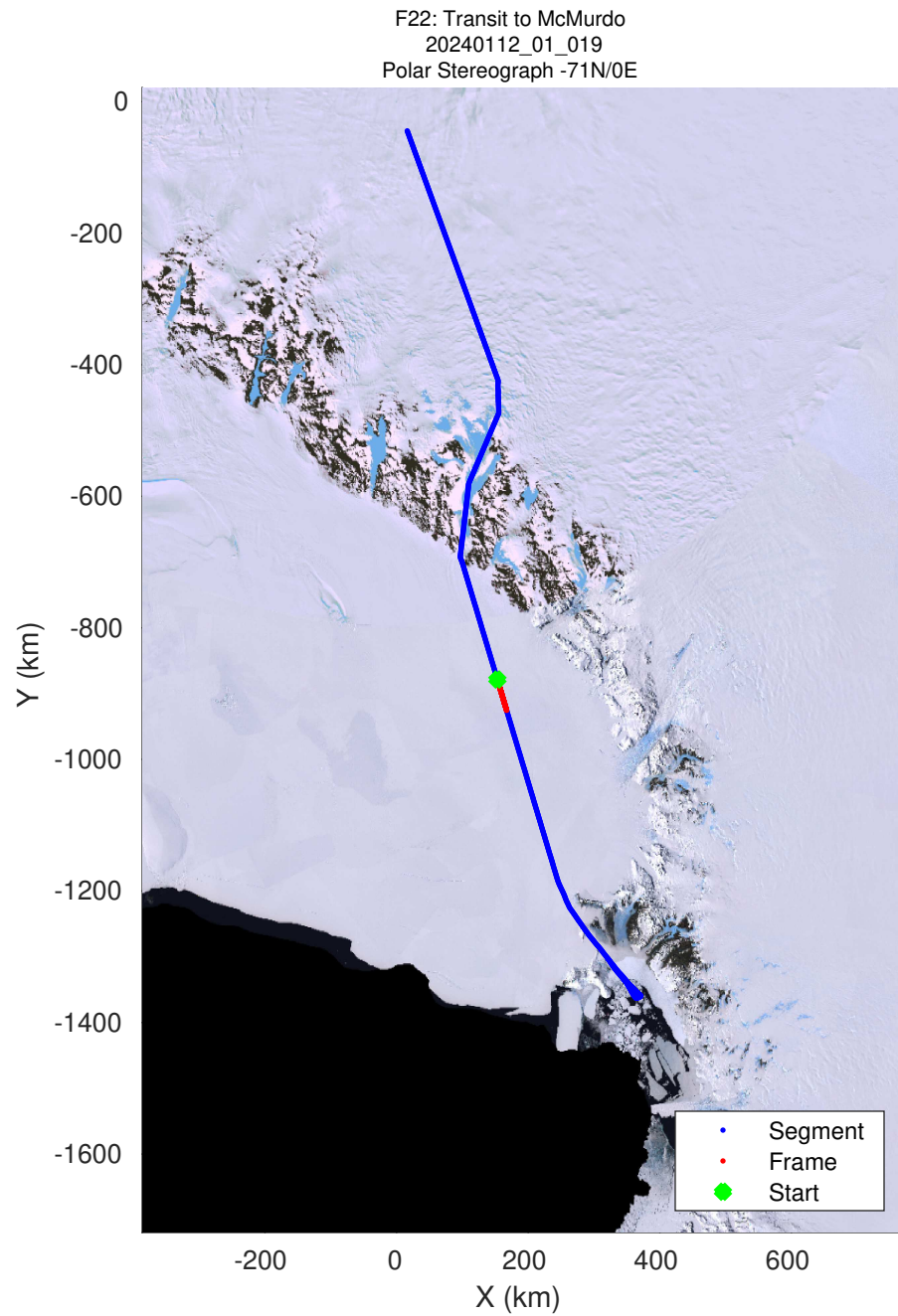
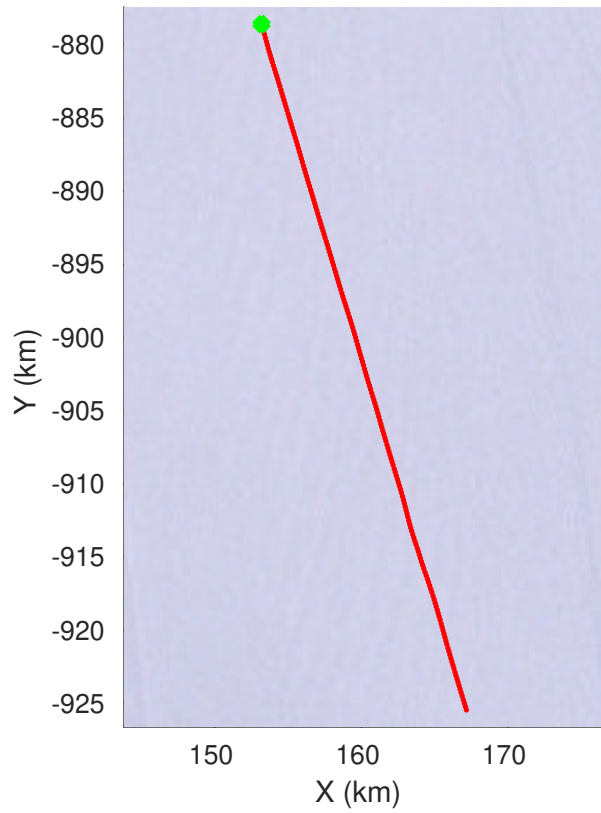
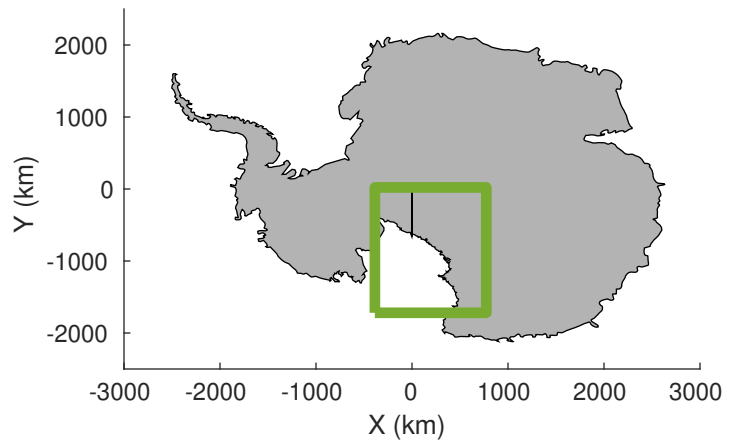
rds 2023_Antarctica_BaslerMKB: "F22: Transit to McMurdo" 20240112_01_018: 24:31:16.9 to 24:39:47.3 GPS



UTIG MARFA -- COLDEX

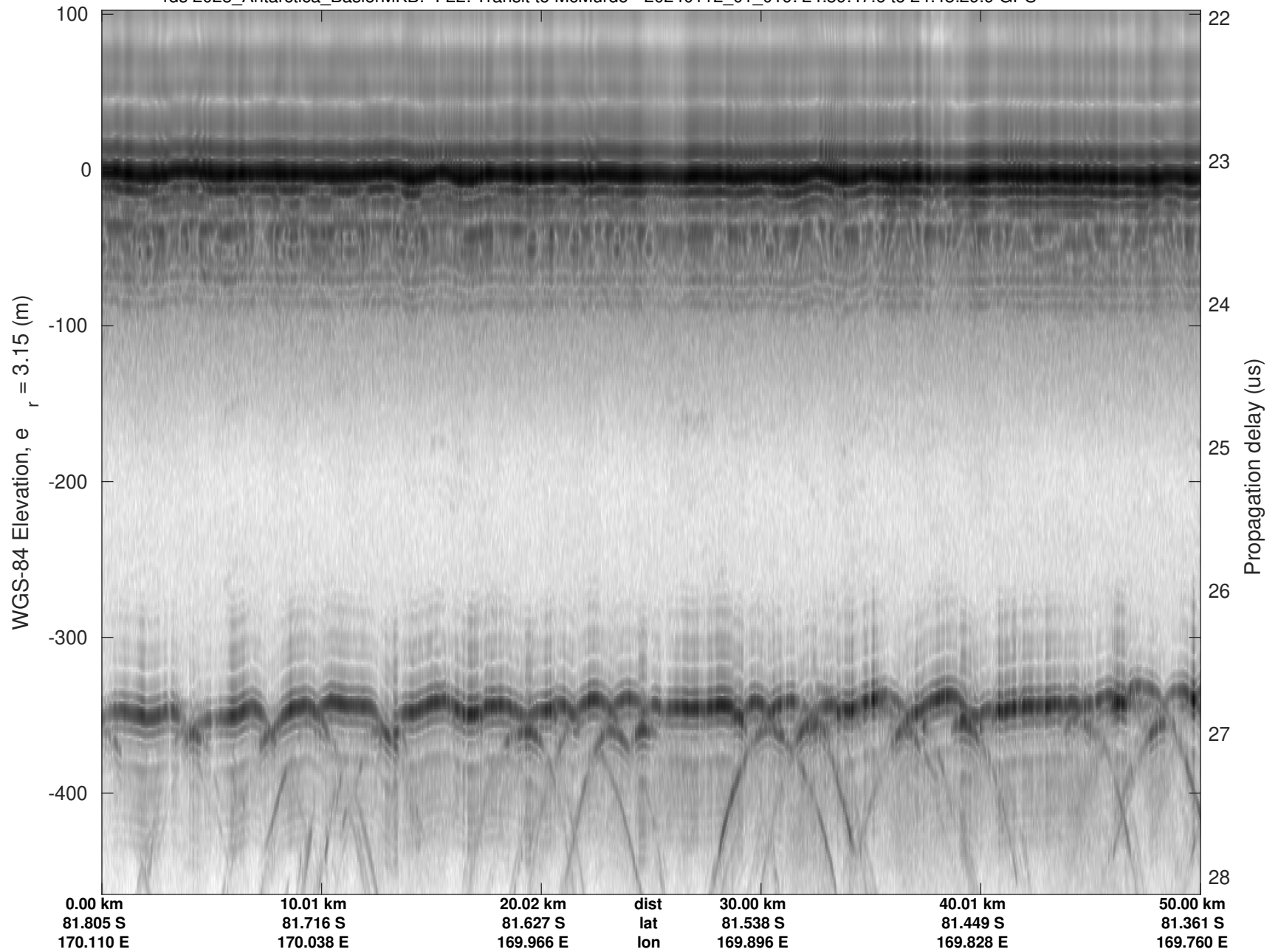
rds 2023_Antarctica_BaslerMKB: "F22: Transit to McMurdo" 20240112_01_018: 24:31:16.9 to 24:39:47.3 GPS





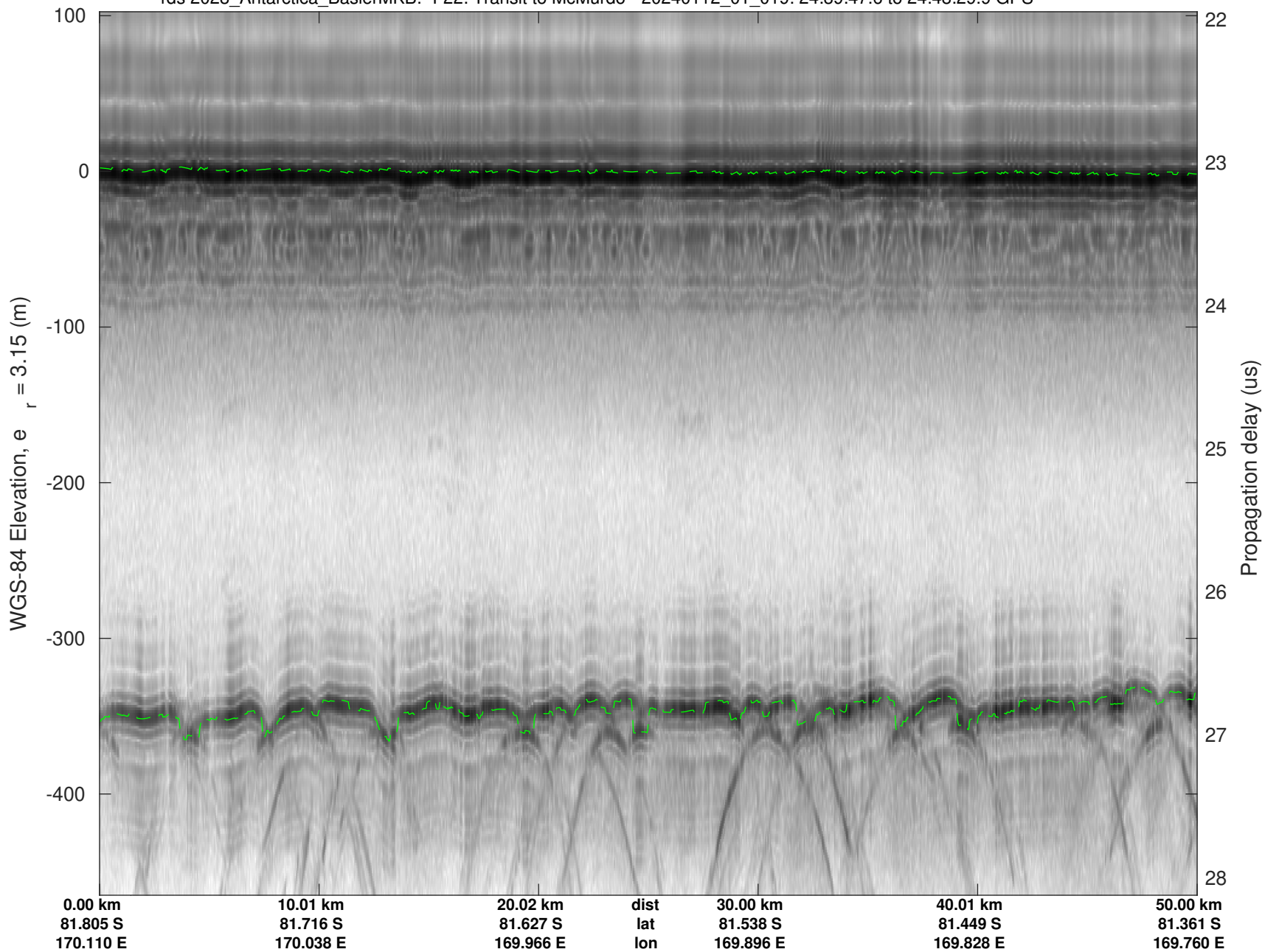
UTIG MARFA -- COLDEX

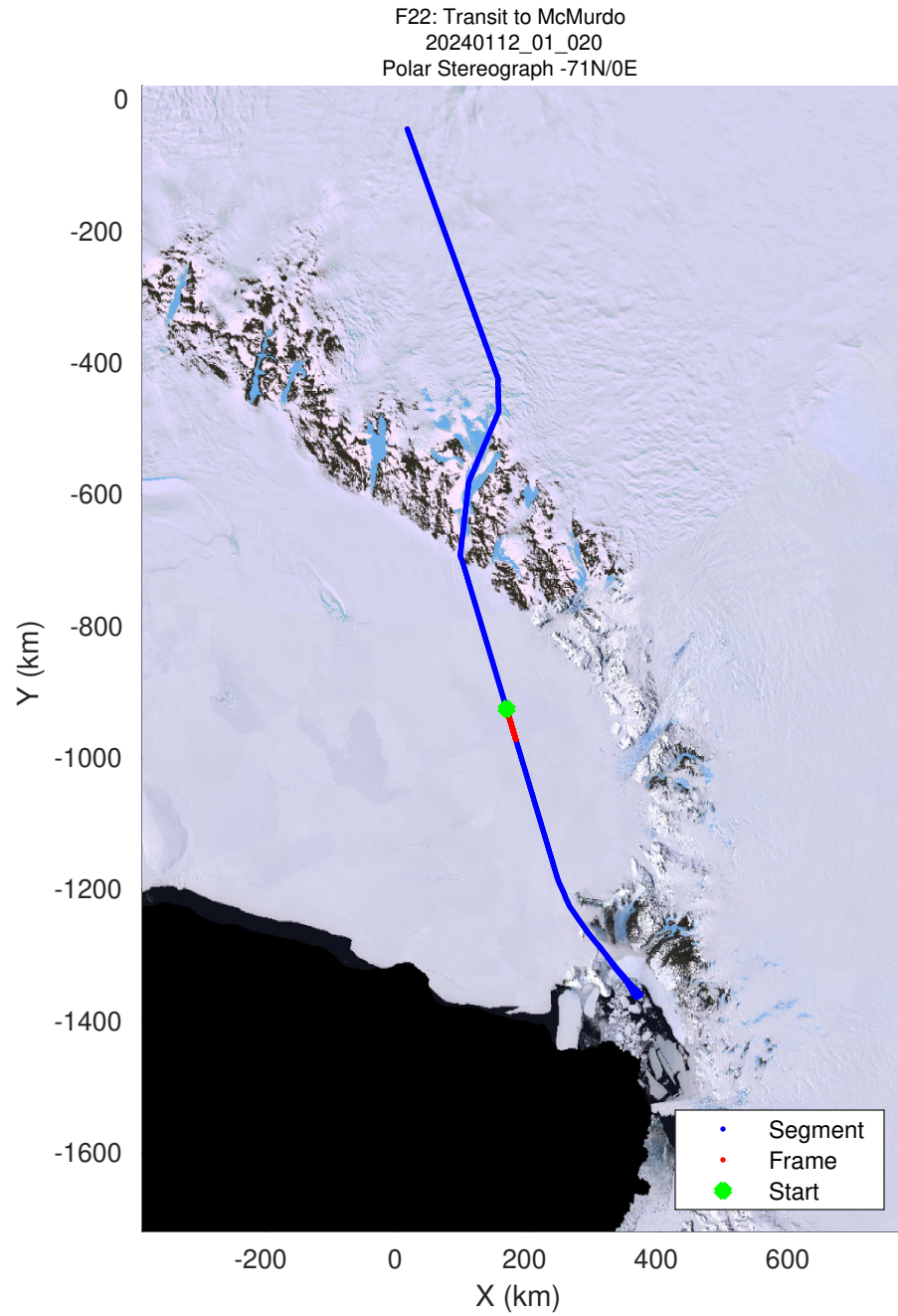
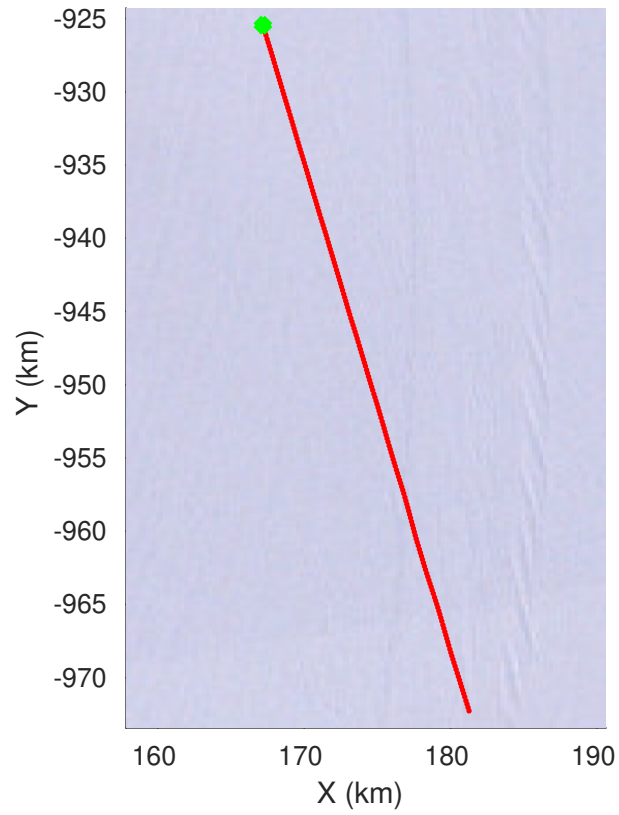
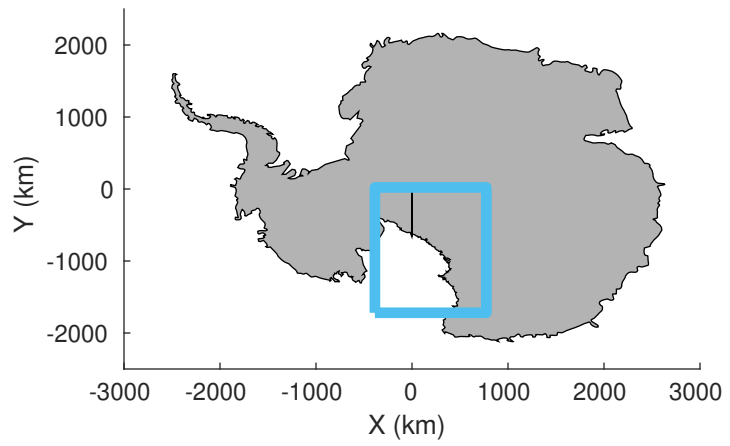
rds 2023_Antarctica_BaslerMKB: "F22: Transit to McMurdo" 20240112_01_019: 24:39:47.6 to 24:48:29.9 GPS



UTIG MARFA -- COLDEX


rds 2023_Antarctica_BaslerMKB: "F22: Transit to McMurdo" 20240112_01_019: 24:39:47.6 to 24:48:29.9 GPS






UTIG MARFA -- COLDEX

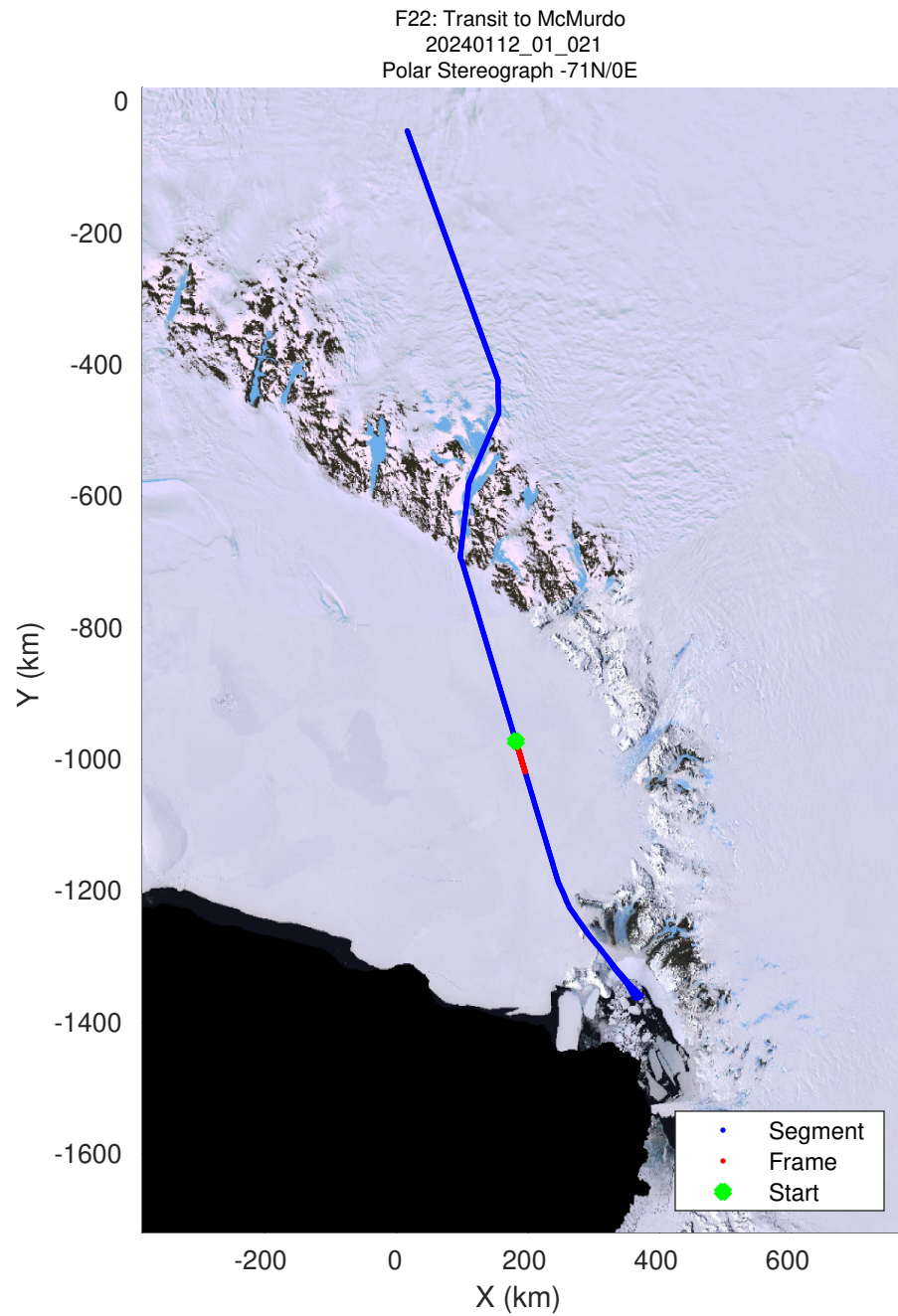
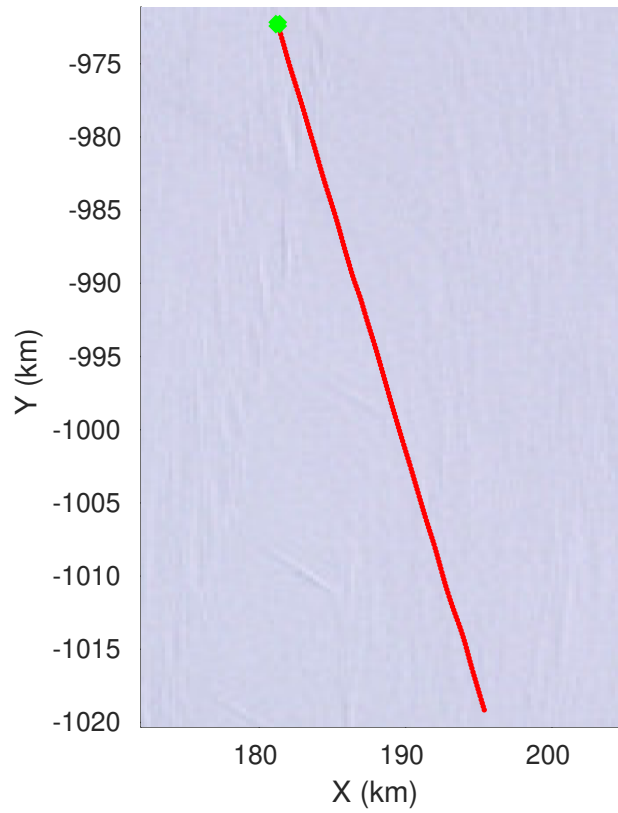
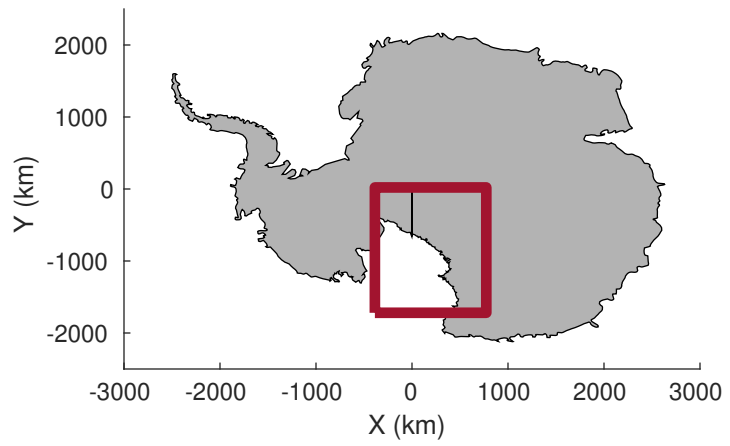
rds 2023_Antarctica_BaslerMKB: "F22: Transit to McMurdo" 20240112_01_020: 24:48:30.2 to 24:57:05.3 GPS



UTIG MARFA -- COLDEX


rds 2023_Antarctica_BaslerMKB: "F22: Transit to McMurdo" 20240112_01_020: 24:48:30.2 to 24:57:05.3 GPS






UTIG MARFA -- COLDEX

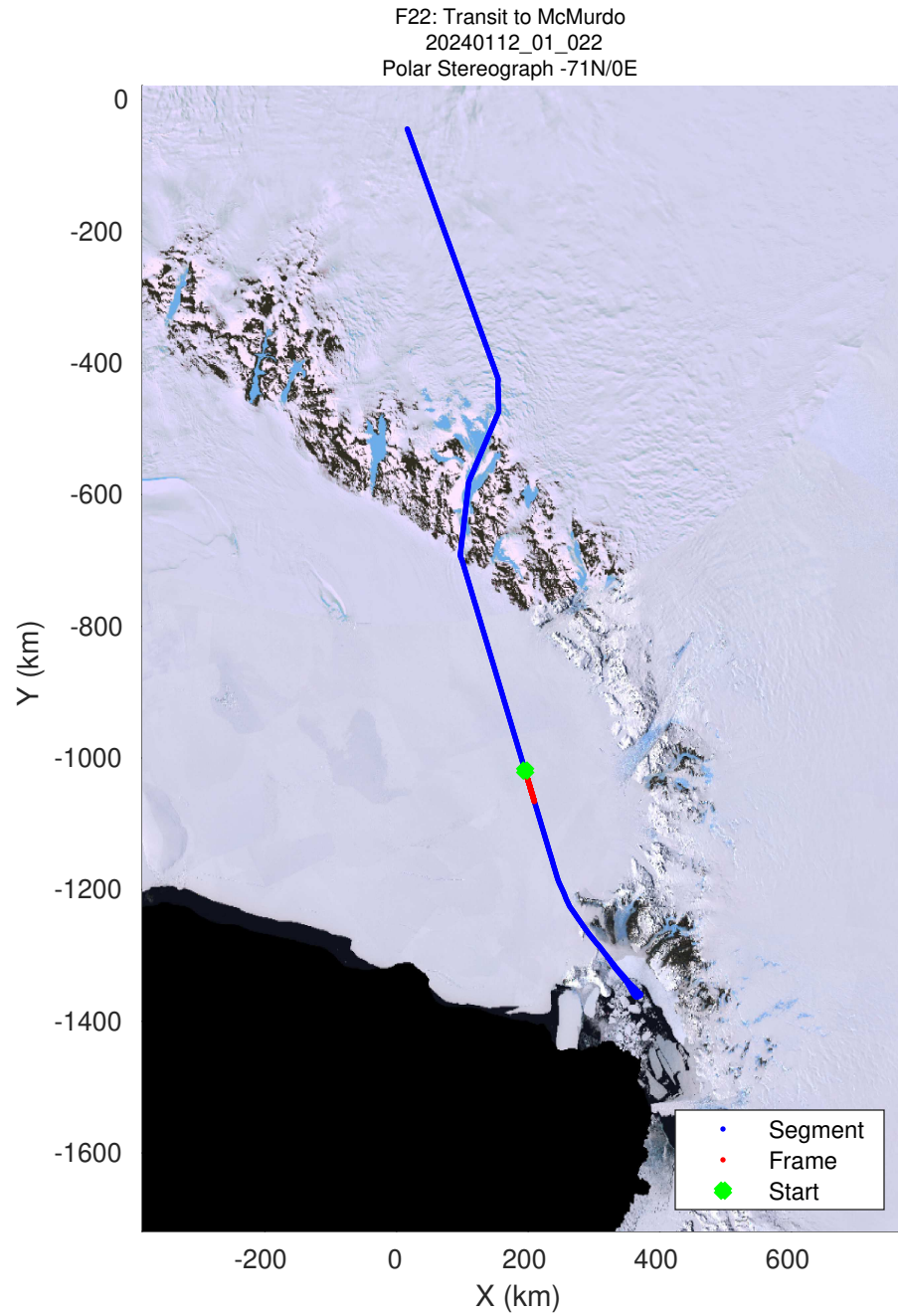
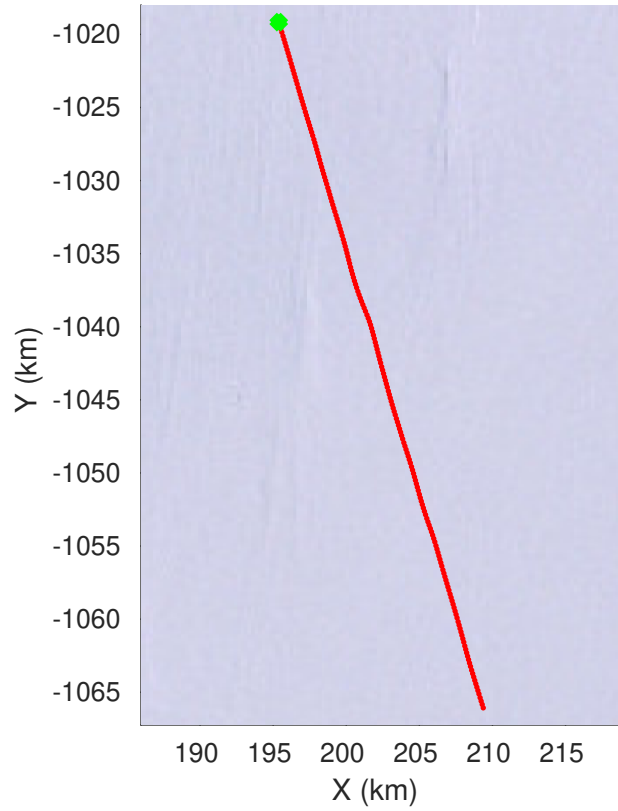
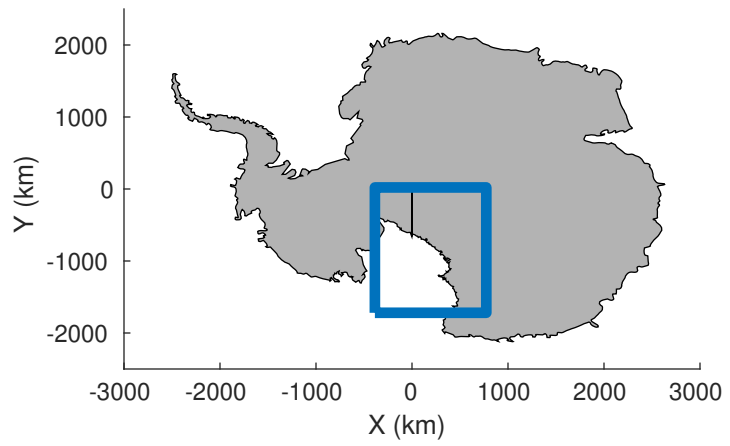
rds 2023_Antarctica_BaslerMKB: "F22: Transit to McMurdo" 20240112_01_021: 24:57:05.6 to 25:05:33.7 GPS



UTIG MARFA -- COLDEX


rds 2023_Antarctica_BaslerMKB: "F22: Transit to McMurdo" 20240112_01_021: 24:57:05.6 to 25:05:33.7 GPS






UTIG MARFA -- COLDEX

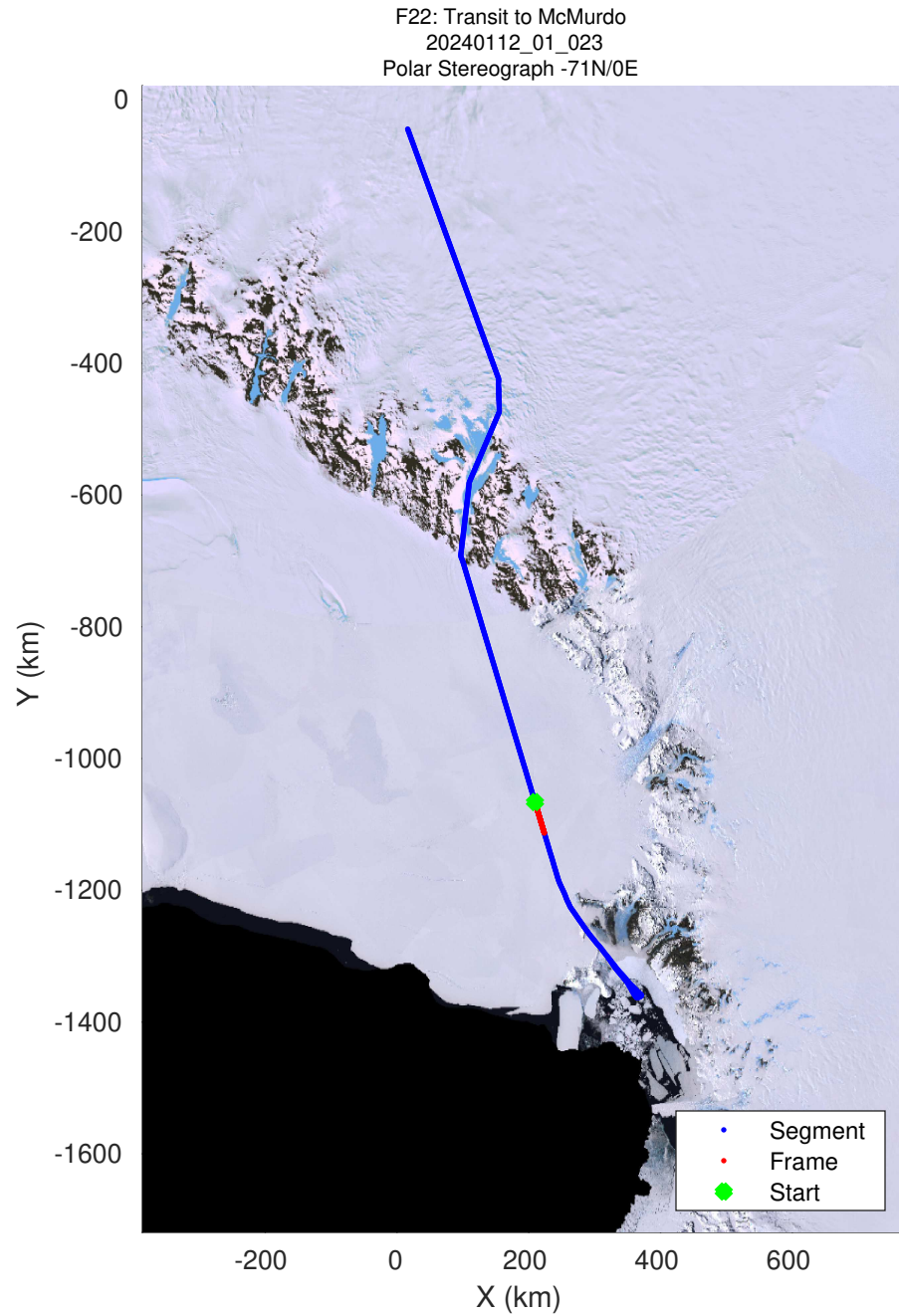
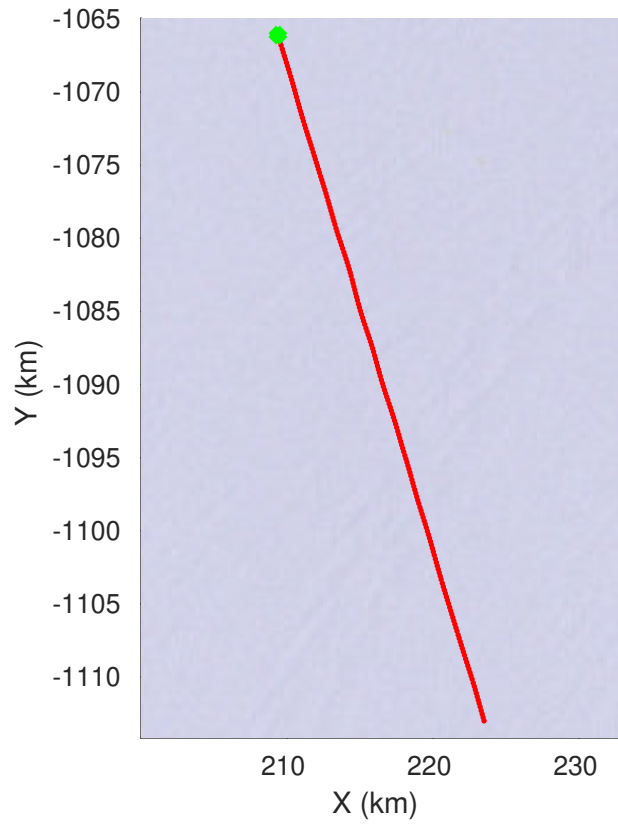
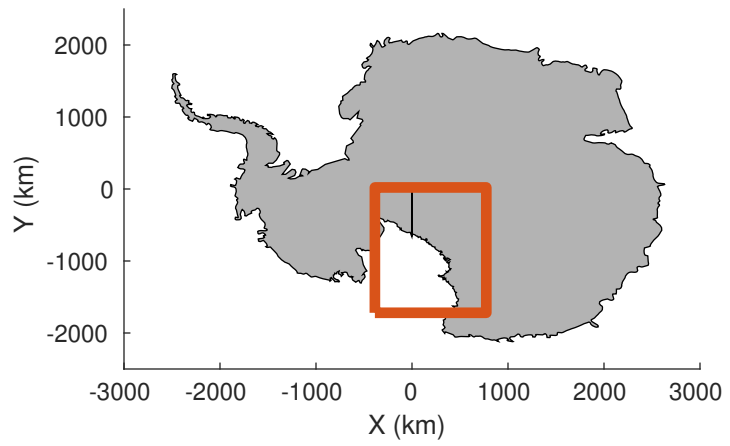
rds 2023_Antarctica_BaslerMKB: "F22: Transit to McMurdo" 20240112_01_022: 25:05:34.0 to 25:13:56.2 GPS



UTIG MARFA -- COLDEX


rds 2023_Antarctica_BaslerMKB: "F22: Transit to McMurdo" 20240112_01_022: 25:05:34.0 to 25:13:56.2 GPS






UTIG MARFA -- COLDEX

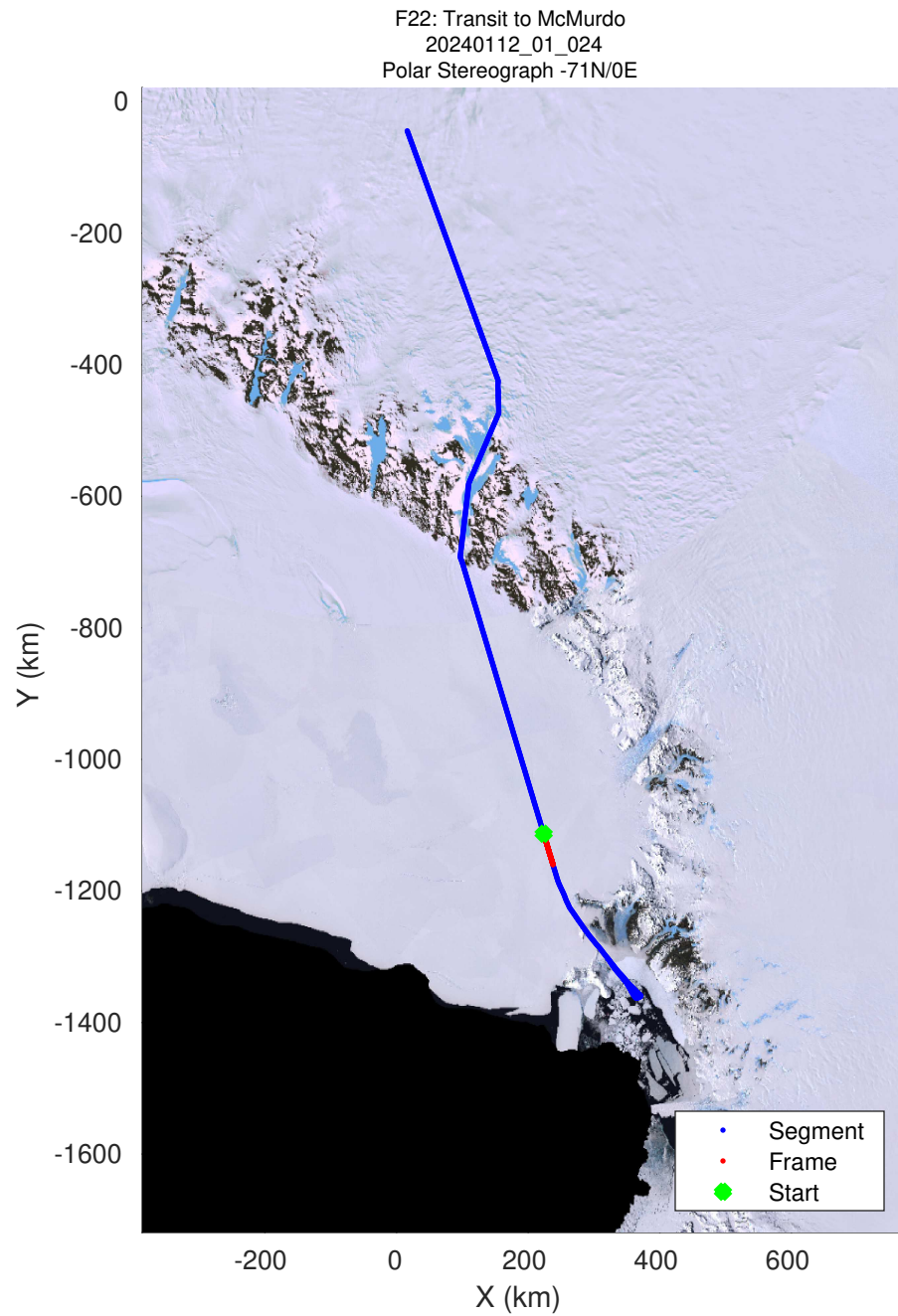

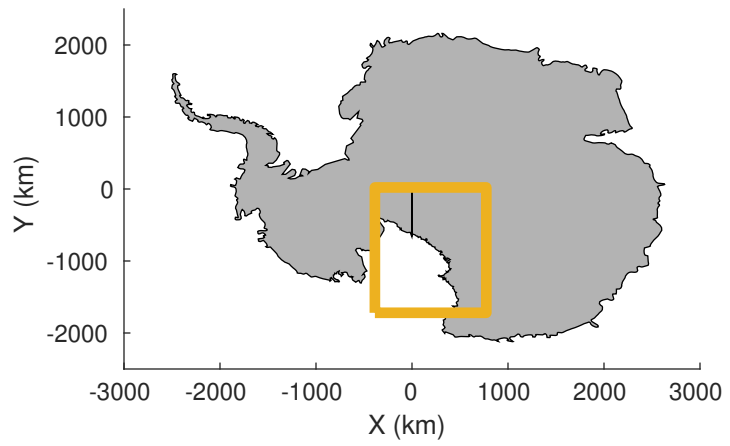
rds 2023_Antarctica_BaslerMKB: "F22: Transit to McMurdo" 20240112_01_023: 25:13:56.5 to 25:22:26.3 GPS



UTIG MARFA -- COLDEX


rds 2023_Antarctica_BaslerMKB: "F22: Transit to McMurdo" 20240112_01_023: 25:13:56.5 to 25:22:26.3 GPS





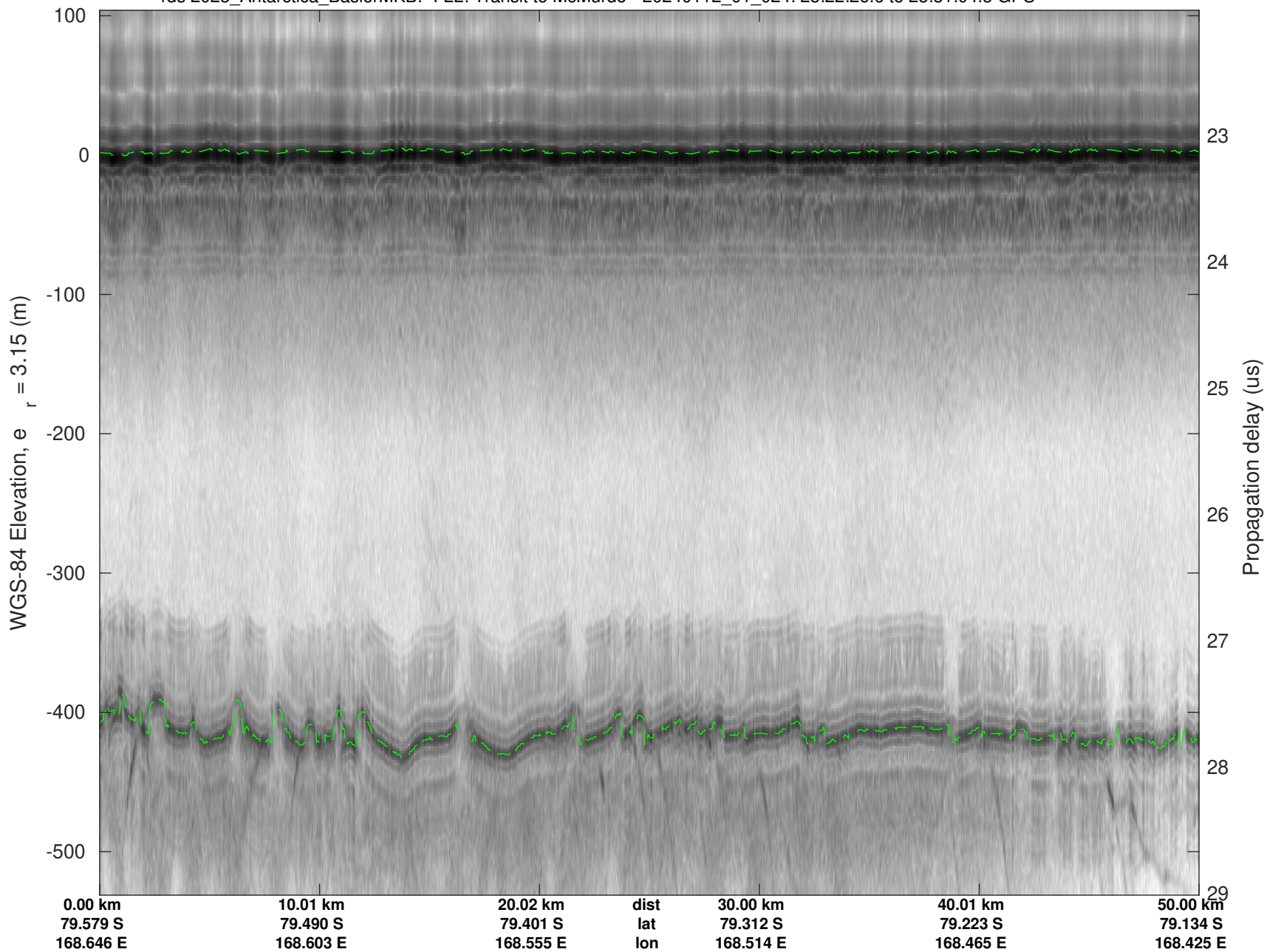
UTIG MARFA -- COLDEX

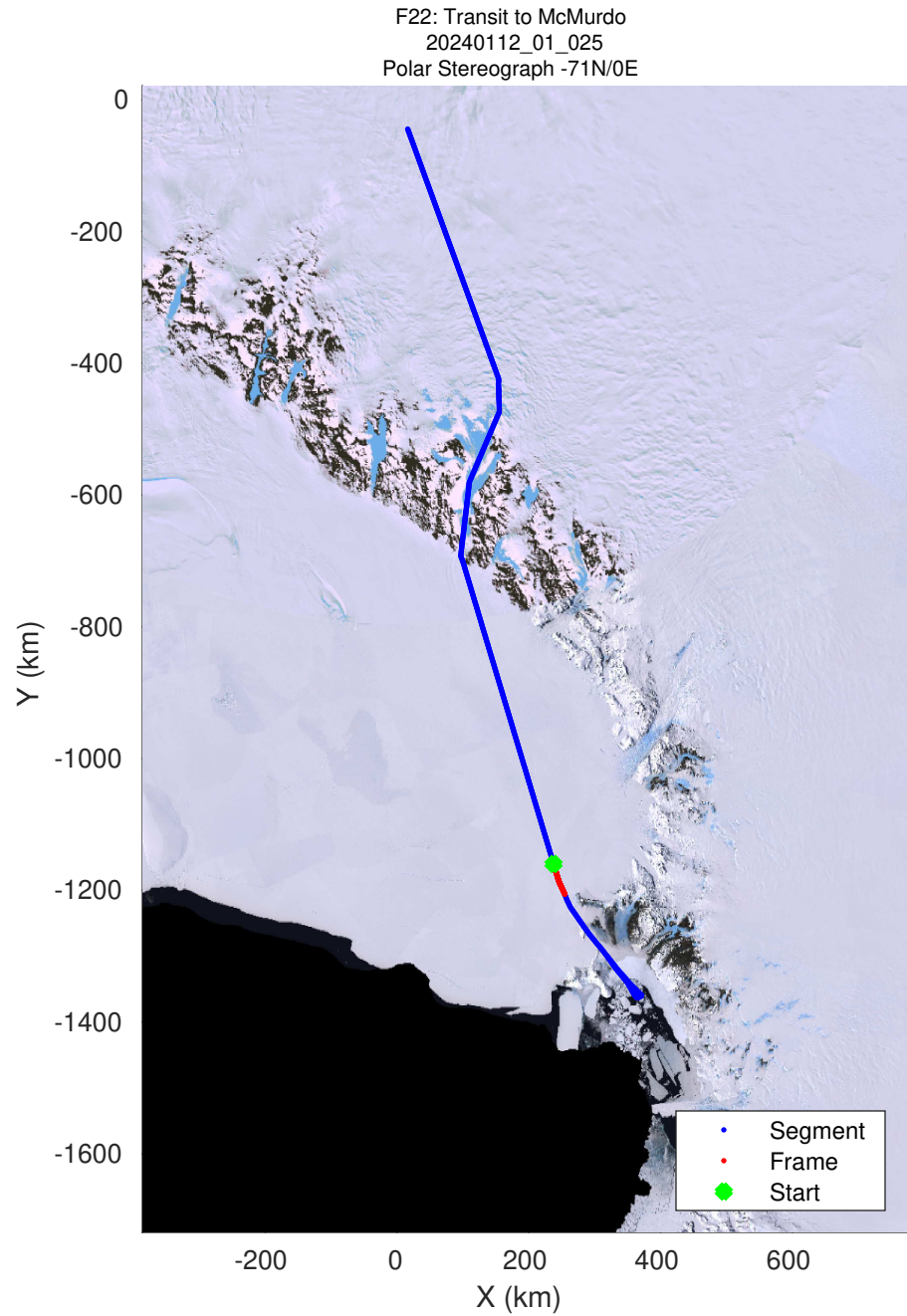

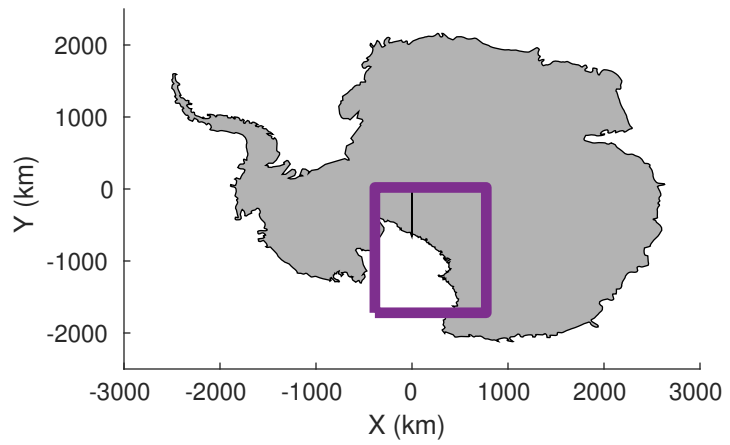
rds 2023_Antarctica_BaslerMKB: "F22: Transit to McMurdo" 20240112_01_024: 25:22:26.6 to 25:31:04.3 GPS



UTIG MARFA -- COLDEX


rds 2023_Antarctica_BaslerMKB: "F22: Transit to McMurdo" 20240112_01_024: 25:22:26.6 to 25:31:04.3 GPS






UTIG MARFA -- COLDEX

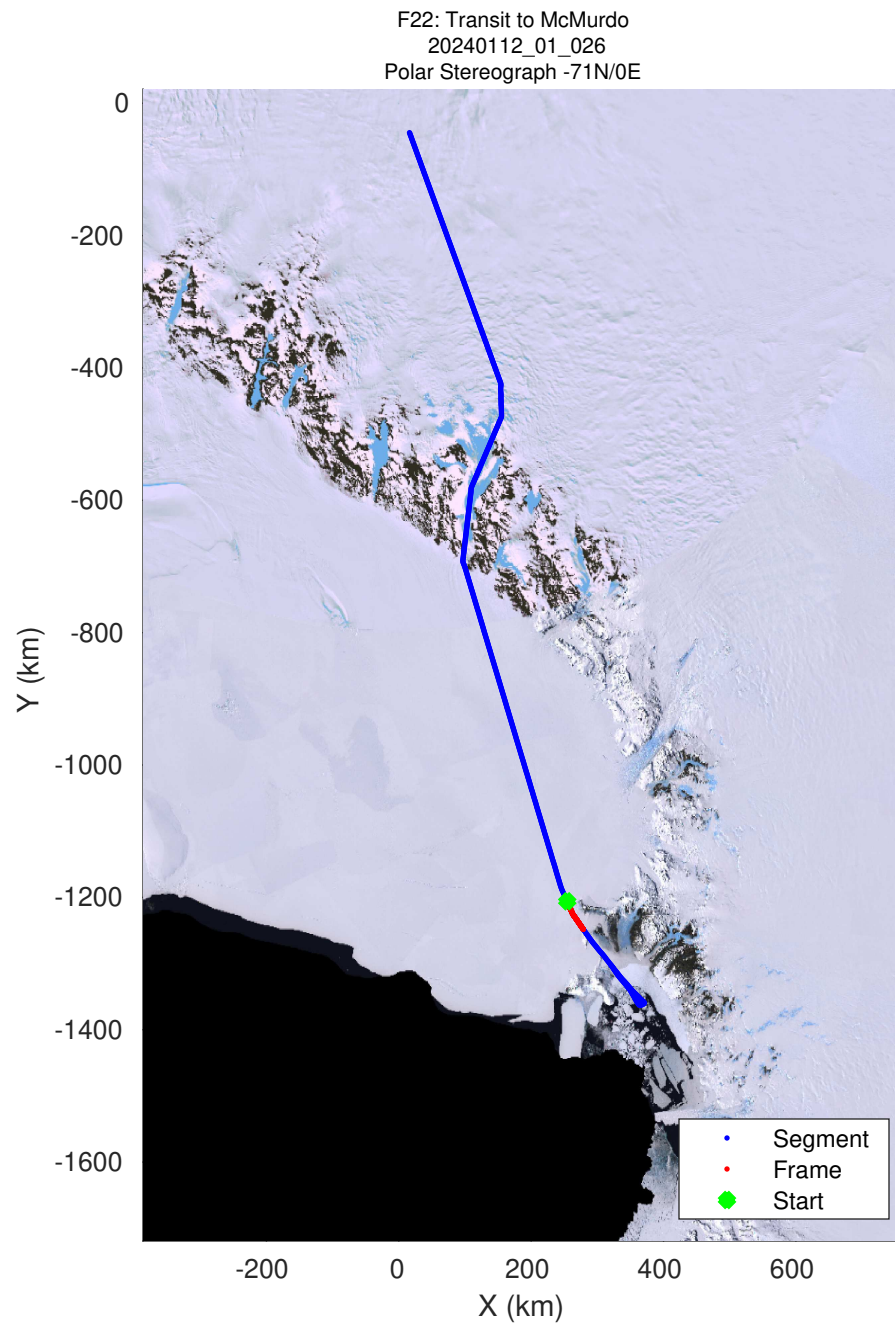
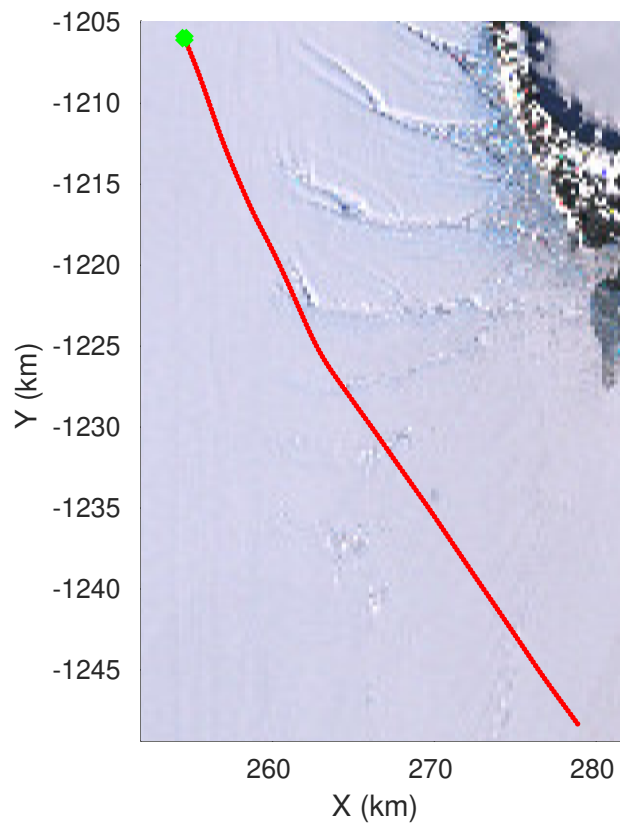
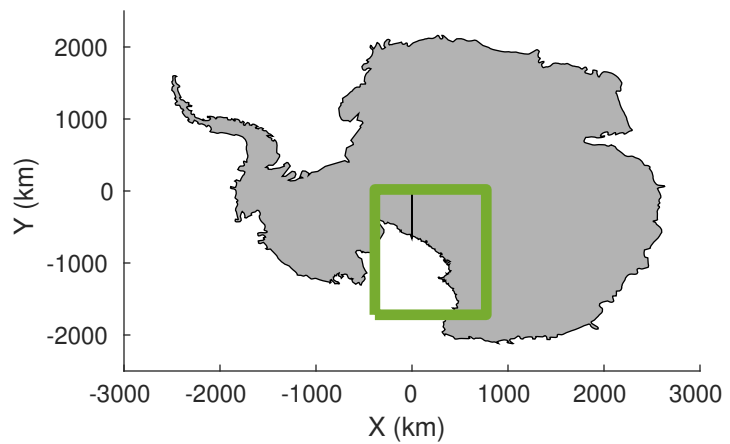
rds 2023_Antarctica_BaslerMKB: "F22: Transit to McMurdo" 20240112_01_025: 25:31:04.5 to 25:39:37.9 GPS



UTIG MARFA -- COLDEX


rds 2023_Antarctica_BaslerMKB: "F22: Transit to McMurdo" 20240112_01_025: 25:31:04.5 to 25:39:37.9 GPS






UTIG MARFA -- COLDEX

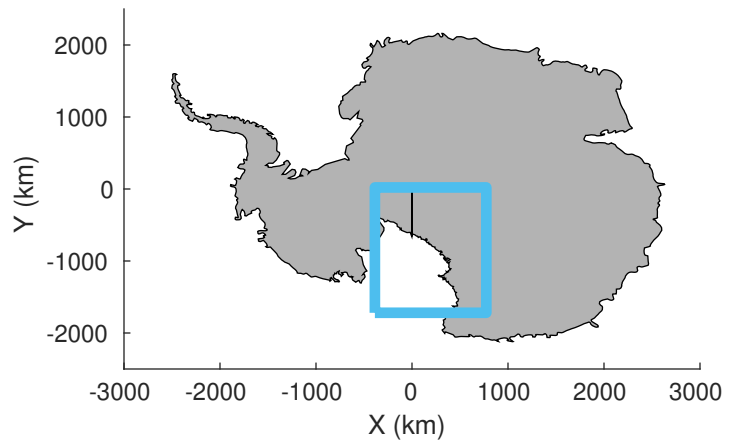
rds 2023_Antarctica_BaslerMKB: "F22: Transit to McMurdo" 20240112_01_026: 25:39:38.2 to 25:48:18.7 GPS




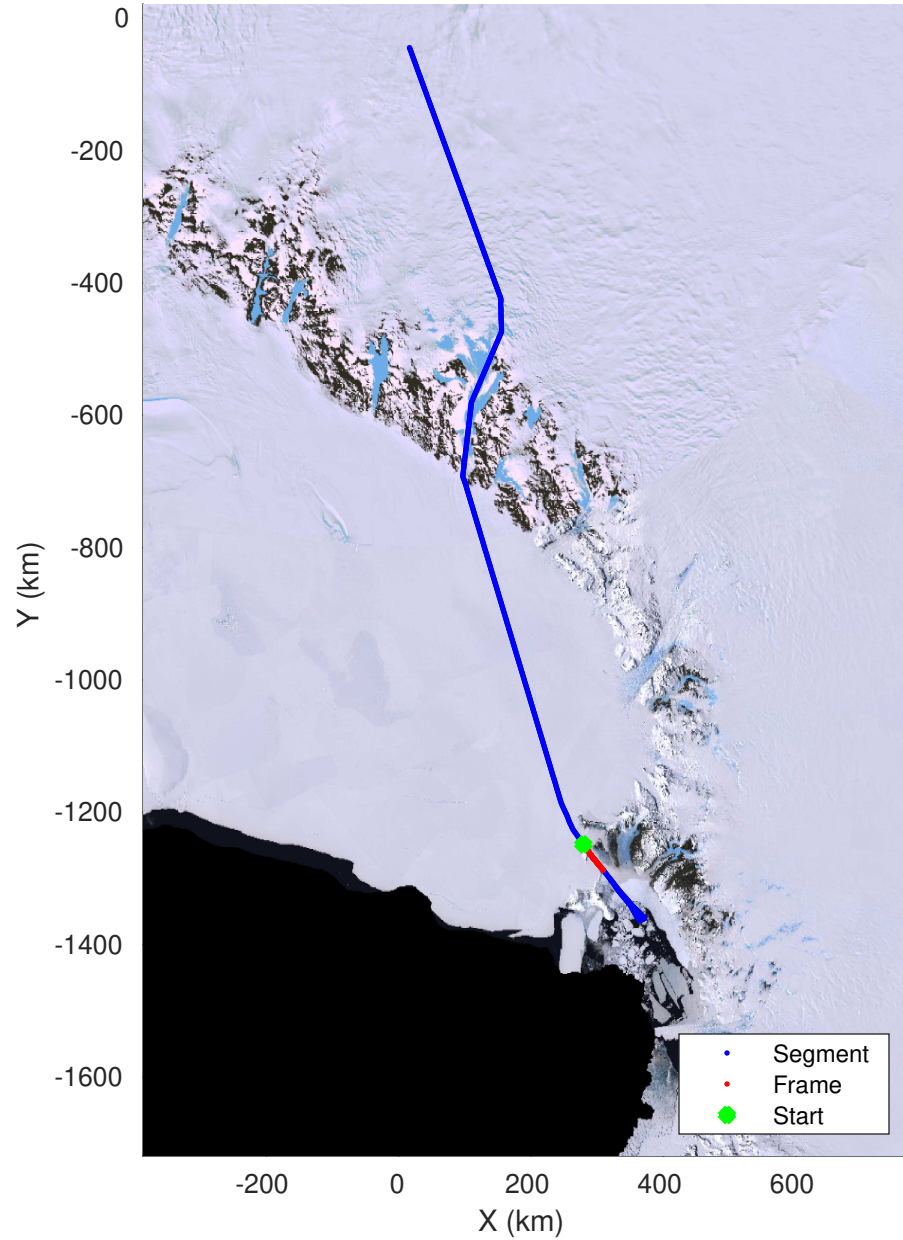
UTIG MARFA -- COLDEX

rds 2023_Antarctica_BaslerMKB: "F22: Transit to McMurdo" 20240112_01_026: 25:39:38.2 to 25:48:18.7 GPS



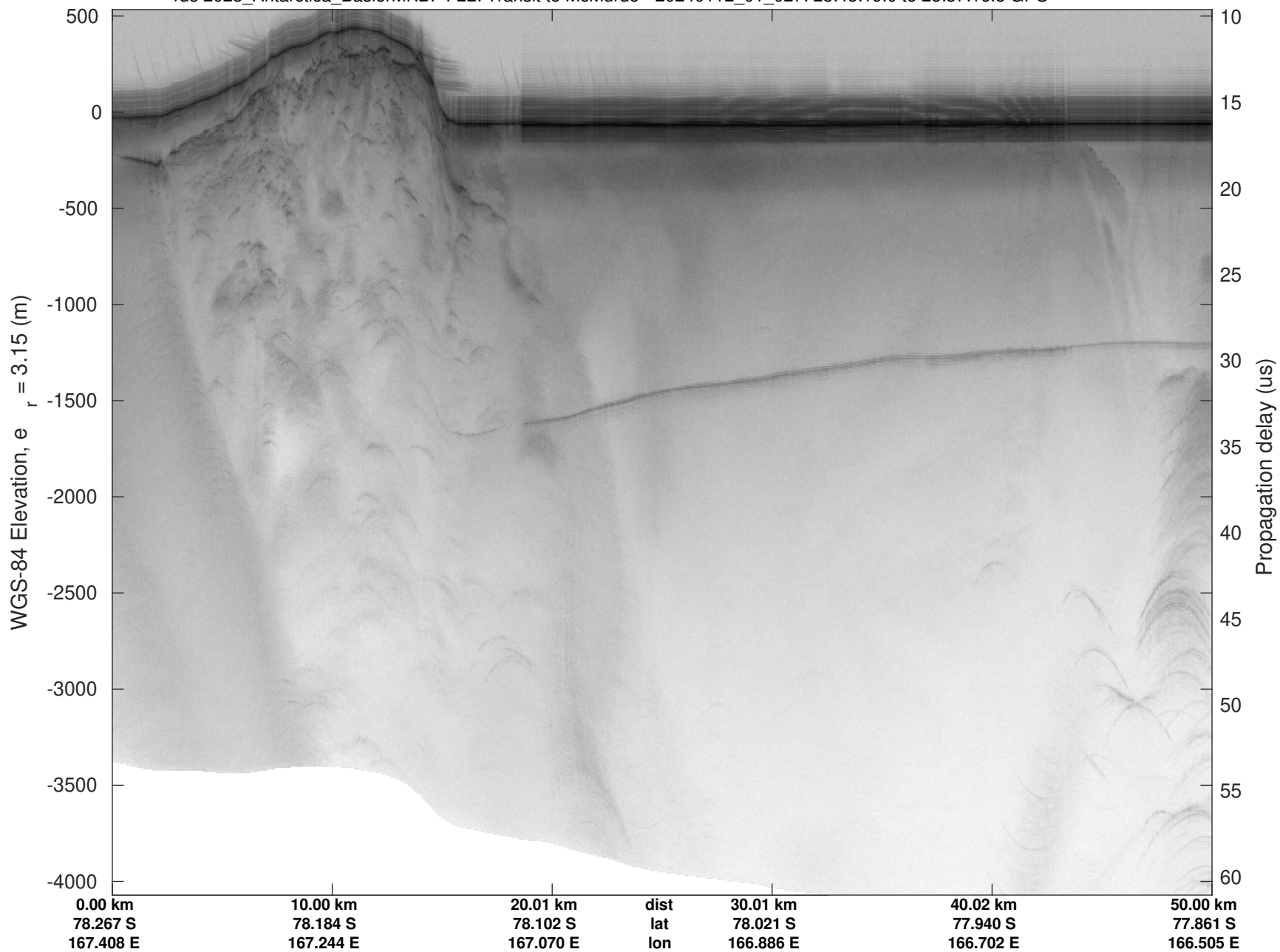


F22: Transit to McMurdo
20240112_01_027
Polar Stereograph -71N/0E




UTIG MARFA -- COLDEX

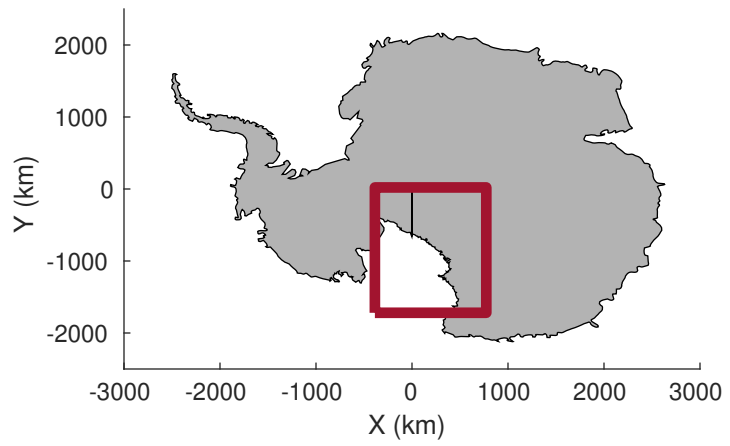
rds 2023_Antarctica_BaslerMKB: "F22: Transit to McMurdo" 20240112_01_027: 25:48:19.0 to 25:57:16.8 GPS




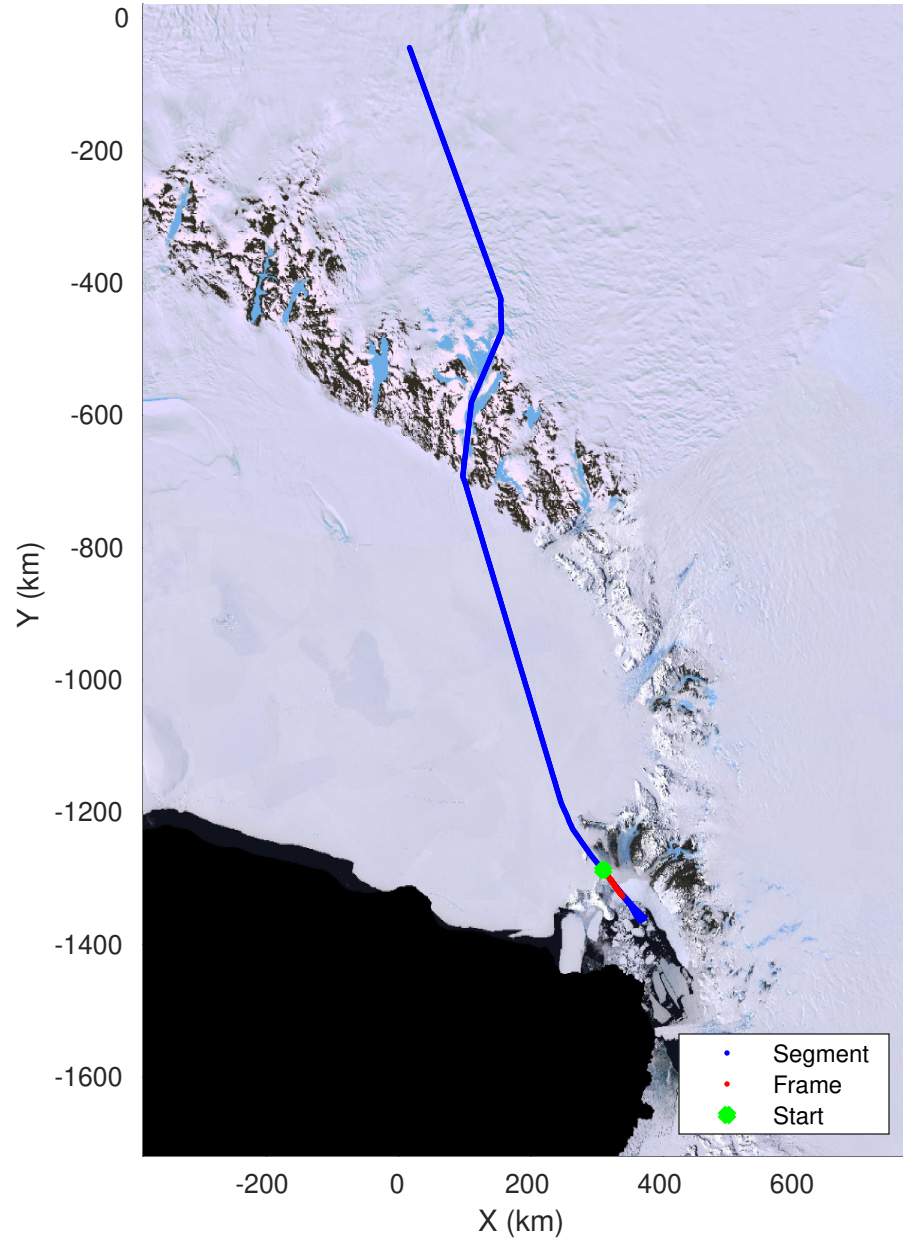
UTIG MARFA -- COLDEX

rds 2023_Antarctica_BaslerMKB: "F22: Transit to McMurdo" 20240112_01_027: 25:48:19.0 to 25:57:16.8 GPS



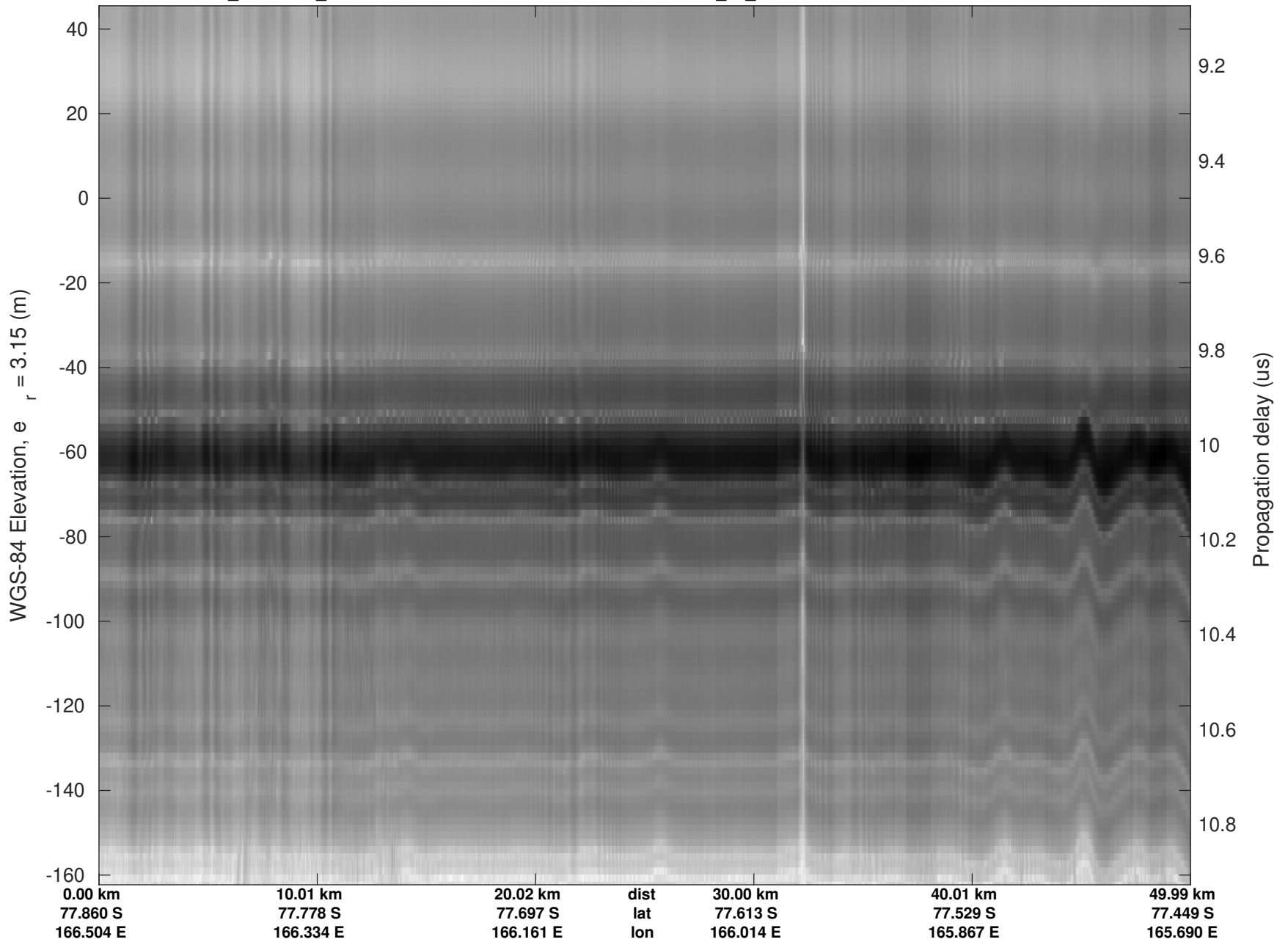


F22: Transit to McMurdo
20240112_01_028
Polar Stereograph -71N/0E



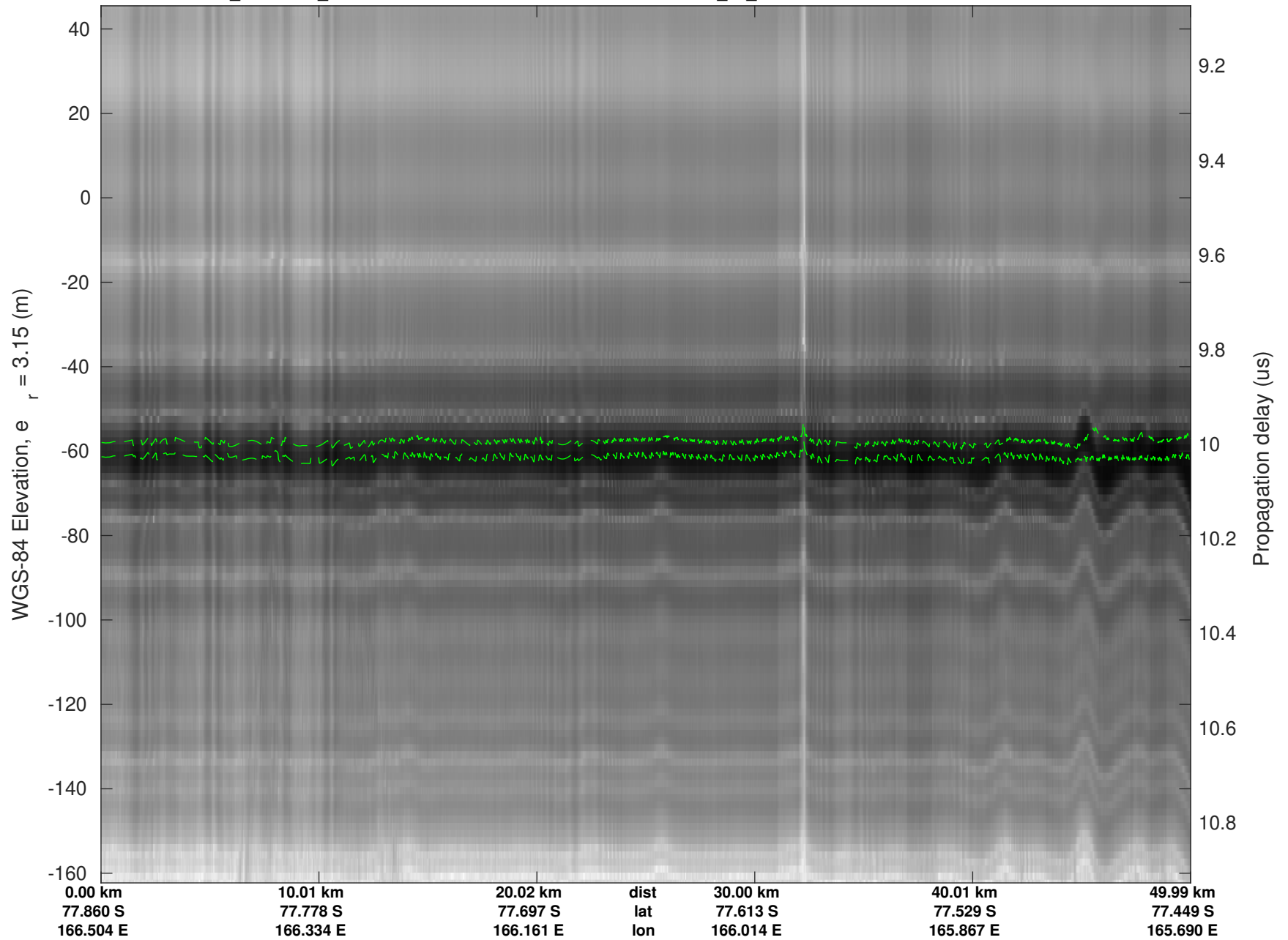
UTIG MARFA -- COLDEX

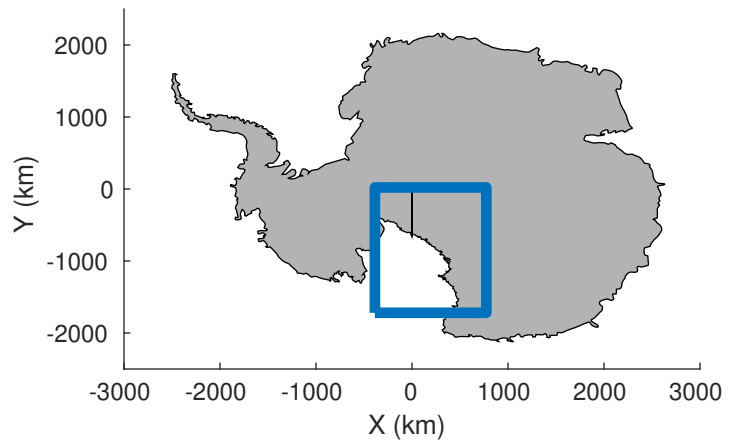
rds 2023_Antarctica_BaslerMKB: "F22: Transit to McMurdo" 20240112_01_028: 25:57:17.1 to 26:06:05.5 GPS




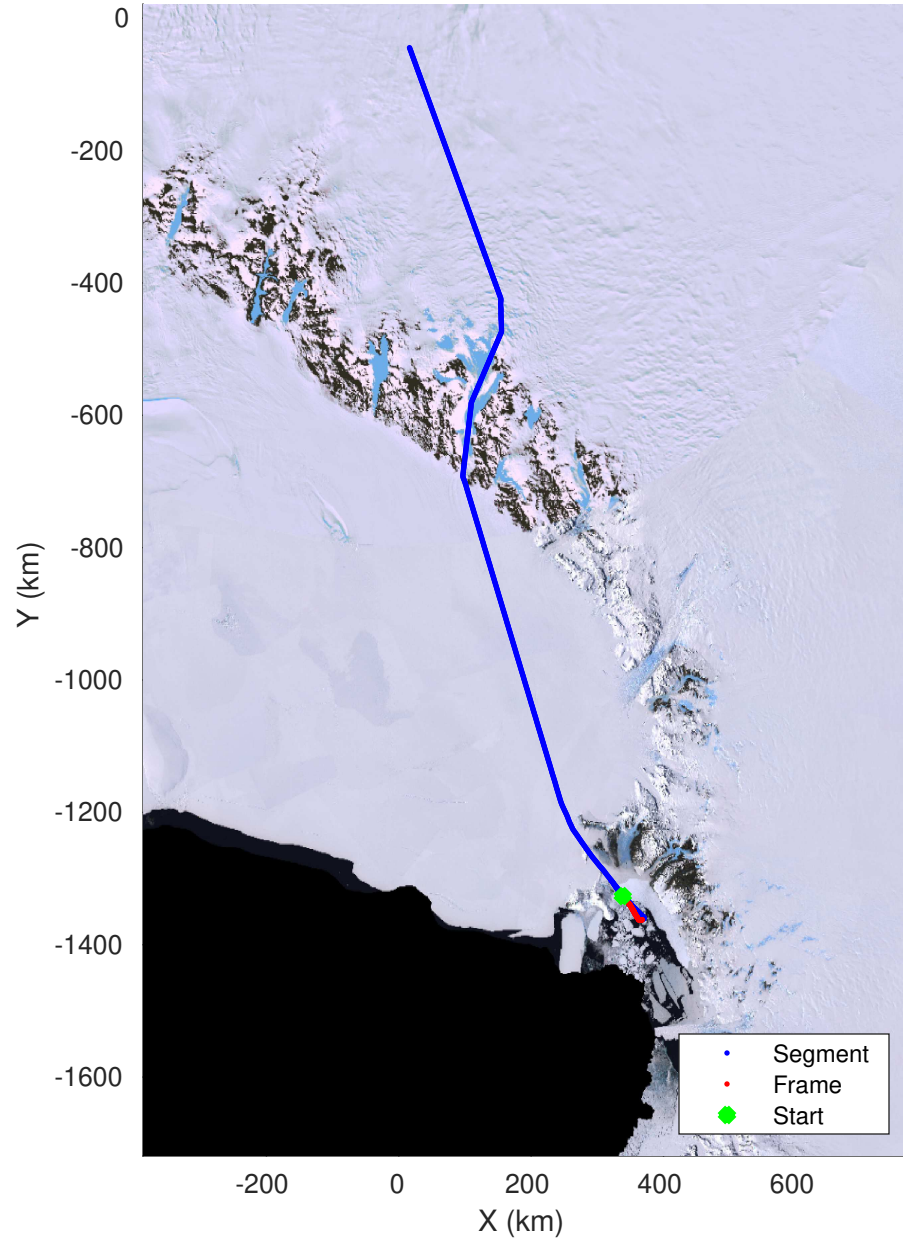
UTIG MARFA -- COLDEX

rds 2023_Antarctica_BaslerMKB: "F22: Transit to McMurdo" 20240112_01_028: 25:57:17.1 to 26:06:05.5 GPS






F22: Transit to McMurdo
20240112_01_029
Polar Stereograph -71N/0E



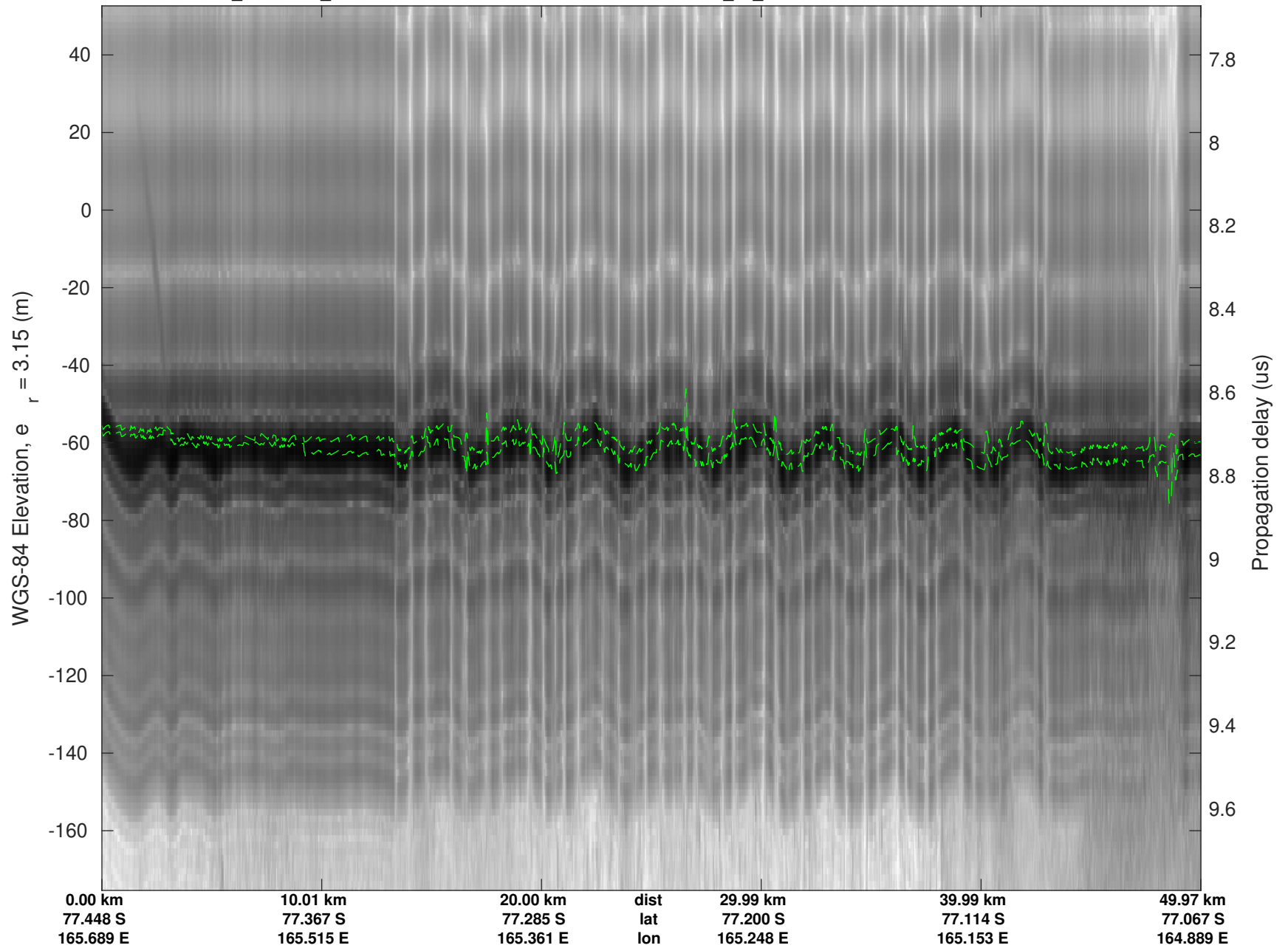
UTIG MARFA -- COLDEX

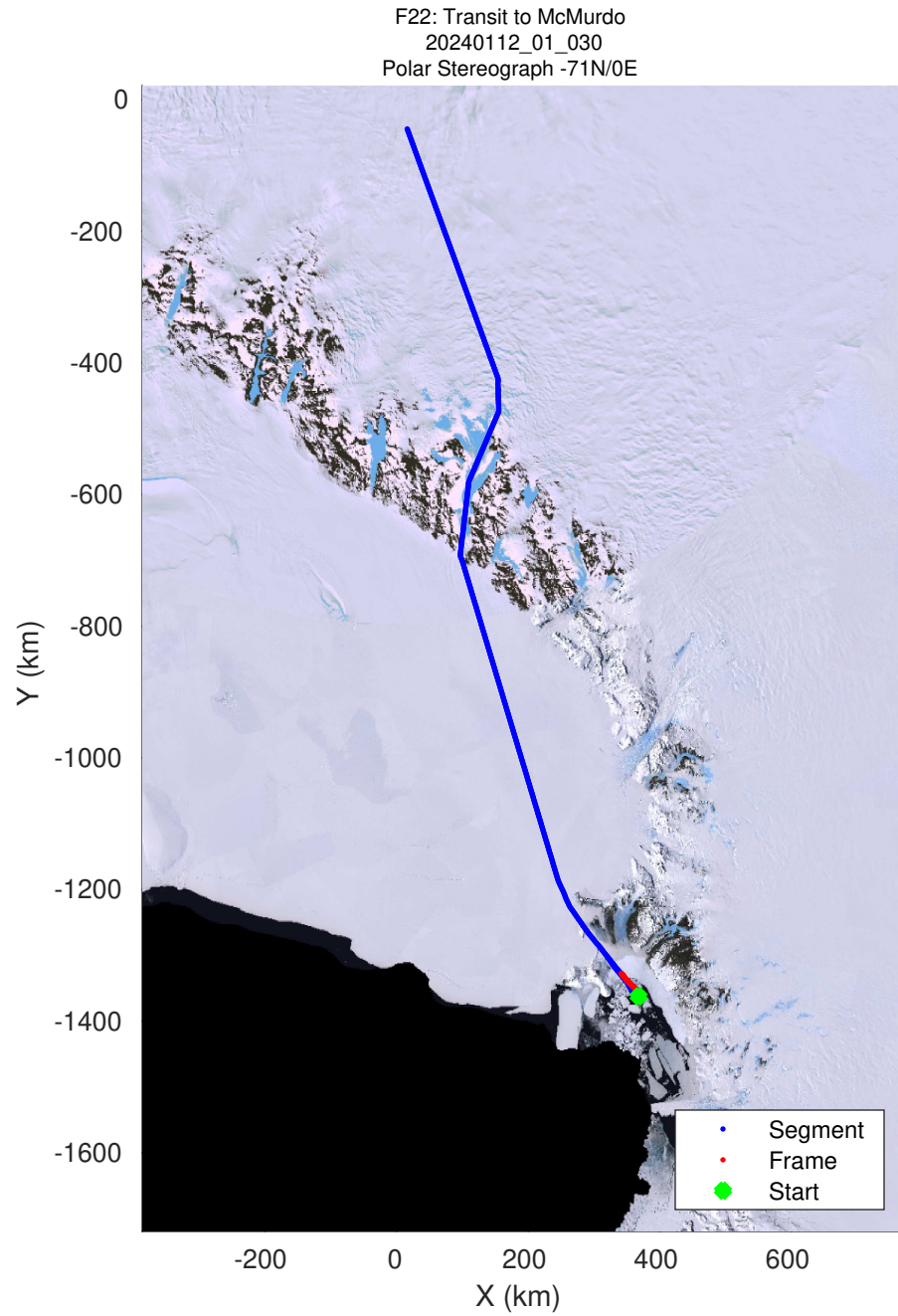

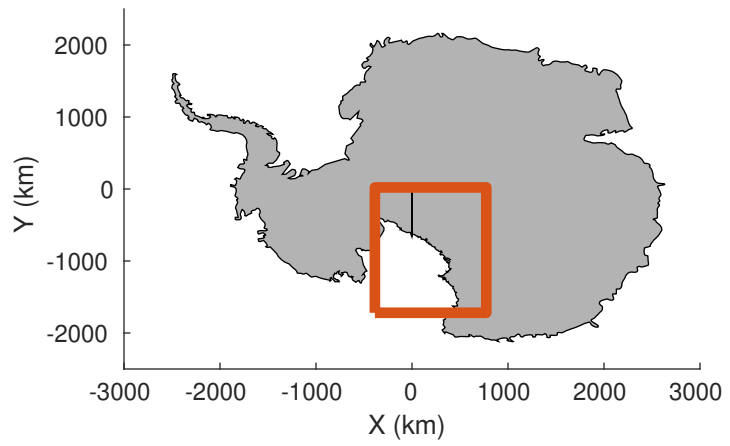
rds 2023_Antarctica_BaslerMKB: "F22: Transit to McMurdo" 20240112_01_029: 26:06:05.8 to 26:15:55.7 GPS



UTIG MARFA -- COLDEX


rds 2023_Antarctica_BaslerMKB: "F22: Transit to McMurdo" 20240112_01_029: 26:06:05.8 to 26:15:55.7 GPS





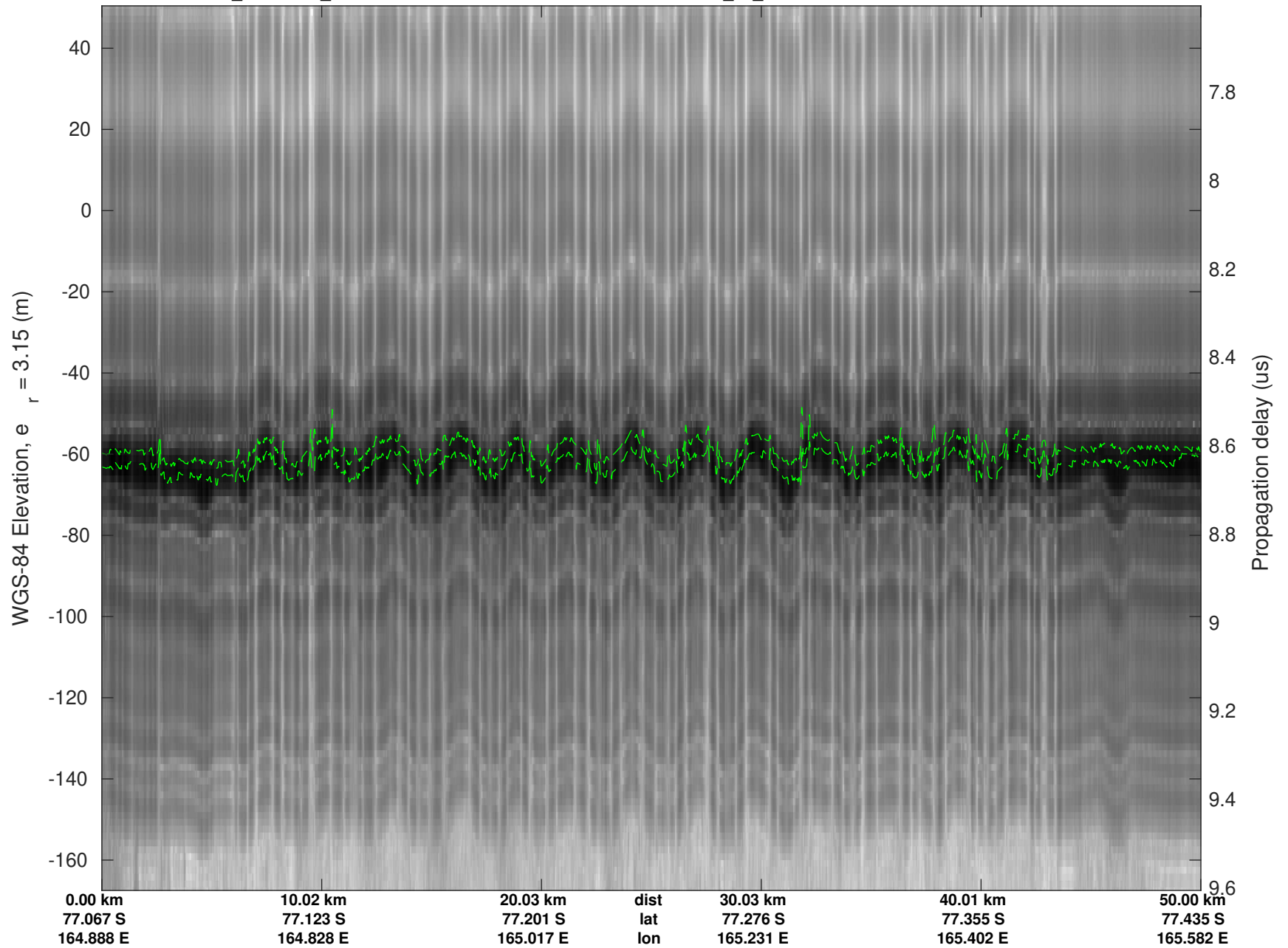
UTIG MARFA -- COLDEX

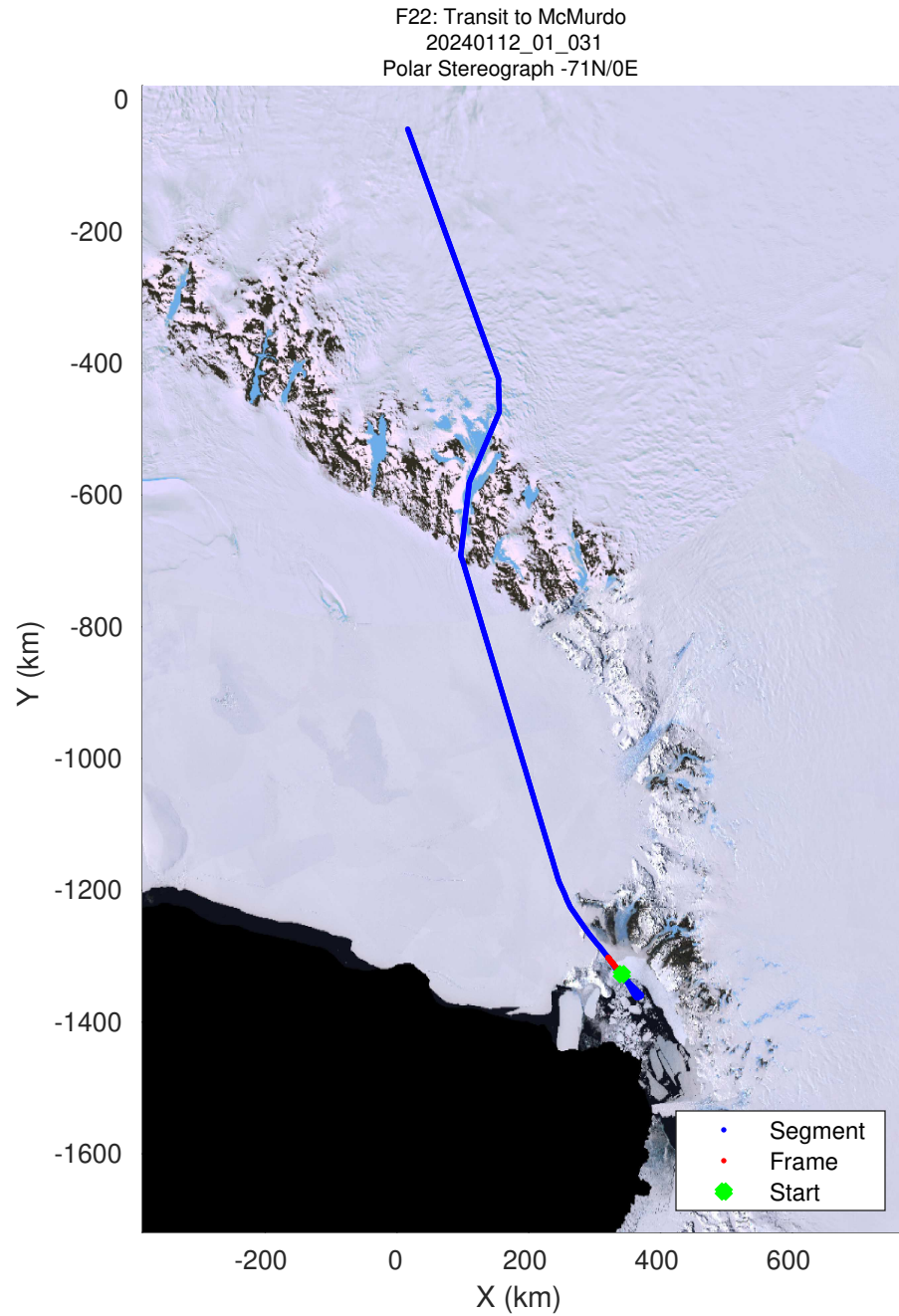

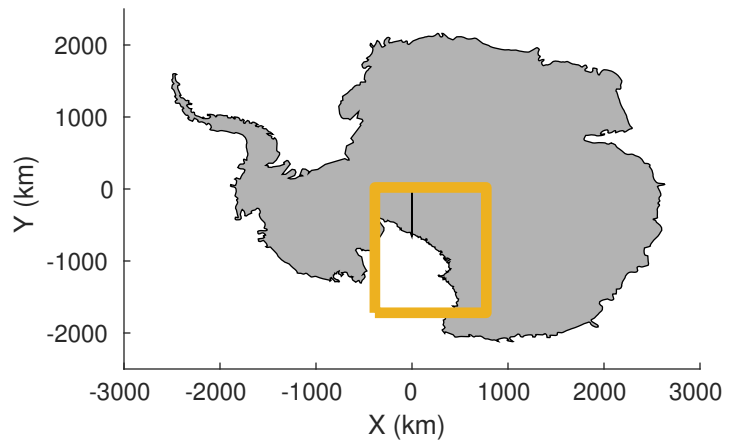
rds 2023_Antarctica_BaslerMKB: "F22: Transit to McMurdo" 20240112_01_030: 26:15:56.0 to 26:27:33.7 GPS



UTIG MARFA -- COLDEX

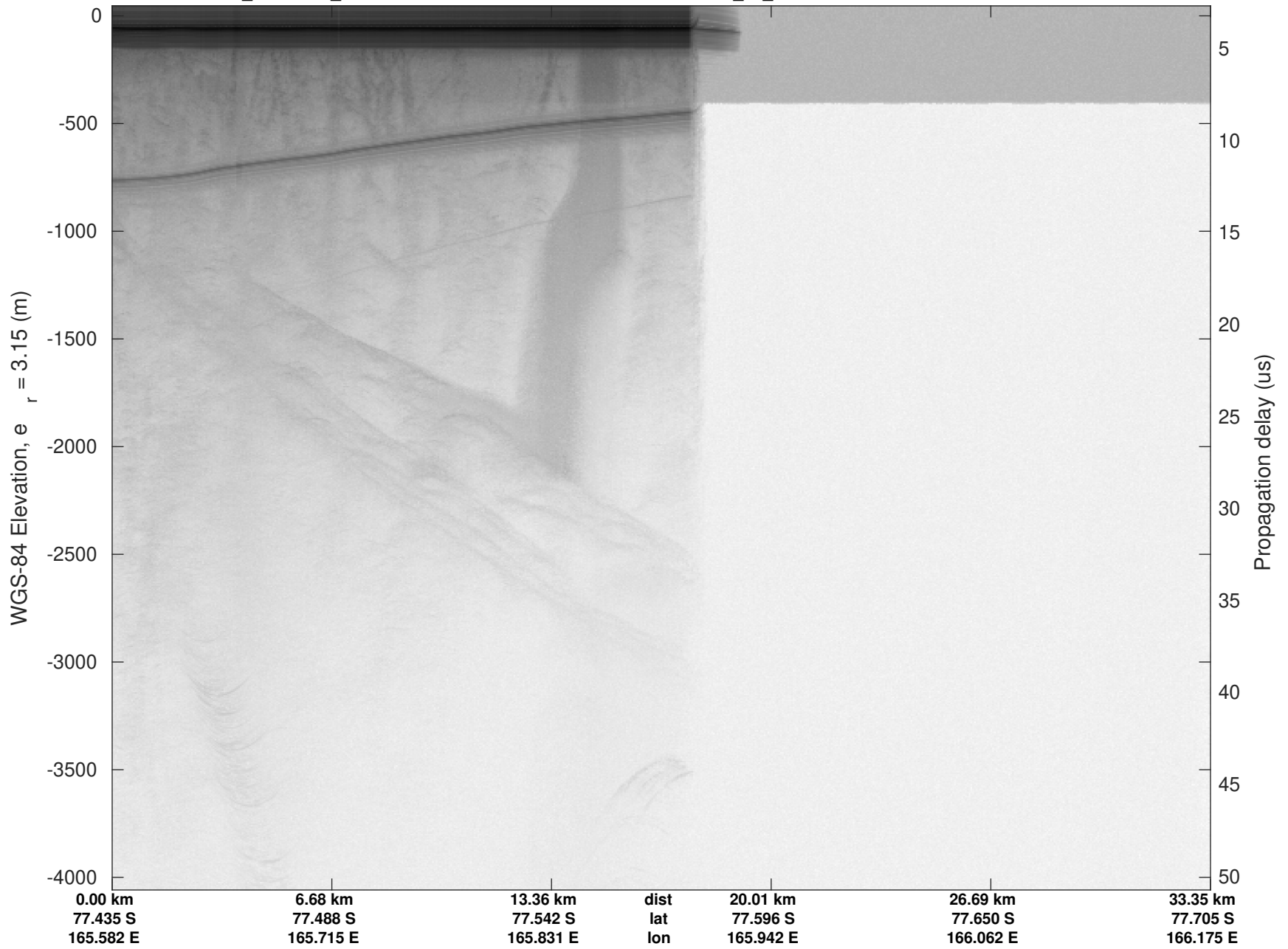
rds 2023_Antarctica_BaslerMKB: "F22: Transit to McMurdo" 20240112_01_030: 26:15:56.0 to 26:27:33.7 GPS





UTIG MARFA -- COLDEX

rds 2023_Antarctica_BaslerMKB: "F22: Transit to McMurdo" 20240112_01_031: 26:27:34.1 to 26:35:29.1 GPS



UTIG MARFA -- COLDEX

rds 2023_Antarctica_BaslerMKB: "F22: Transit to McMurdo" 20240112_01_031: 26:27:34.1 to 26:35:29.1 GPS

