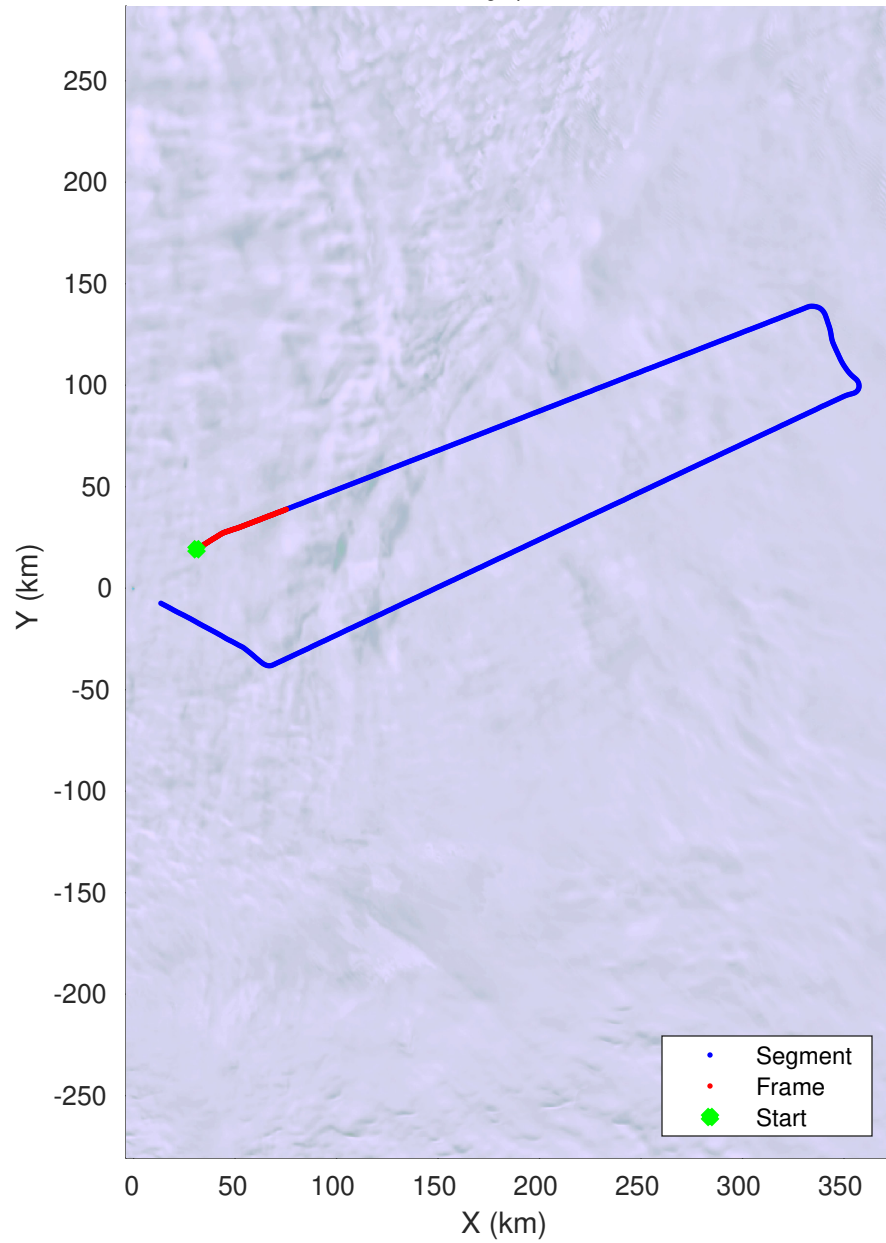
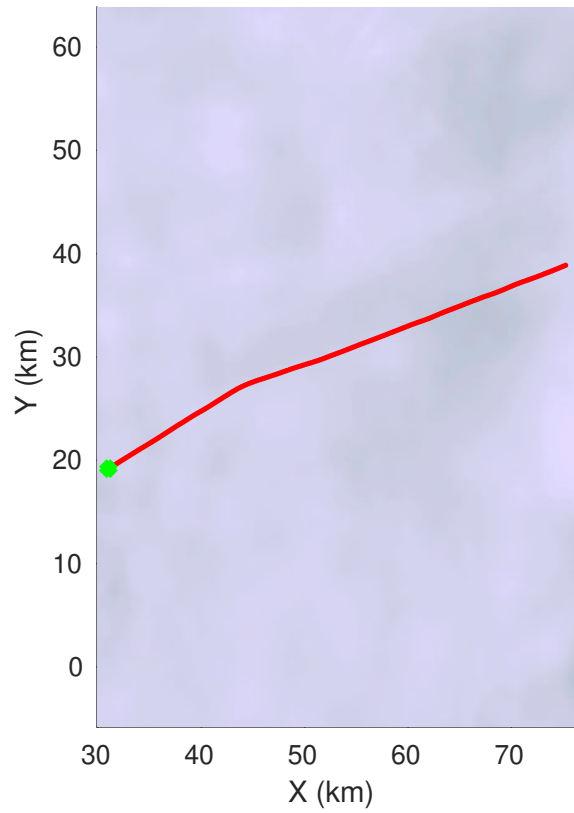



F21: CLX_R72_REFLIGHT01
20240111_02_001
Polar Stereograph -71N/0E

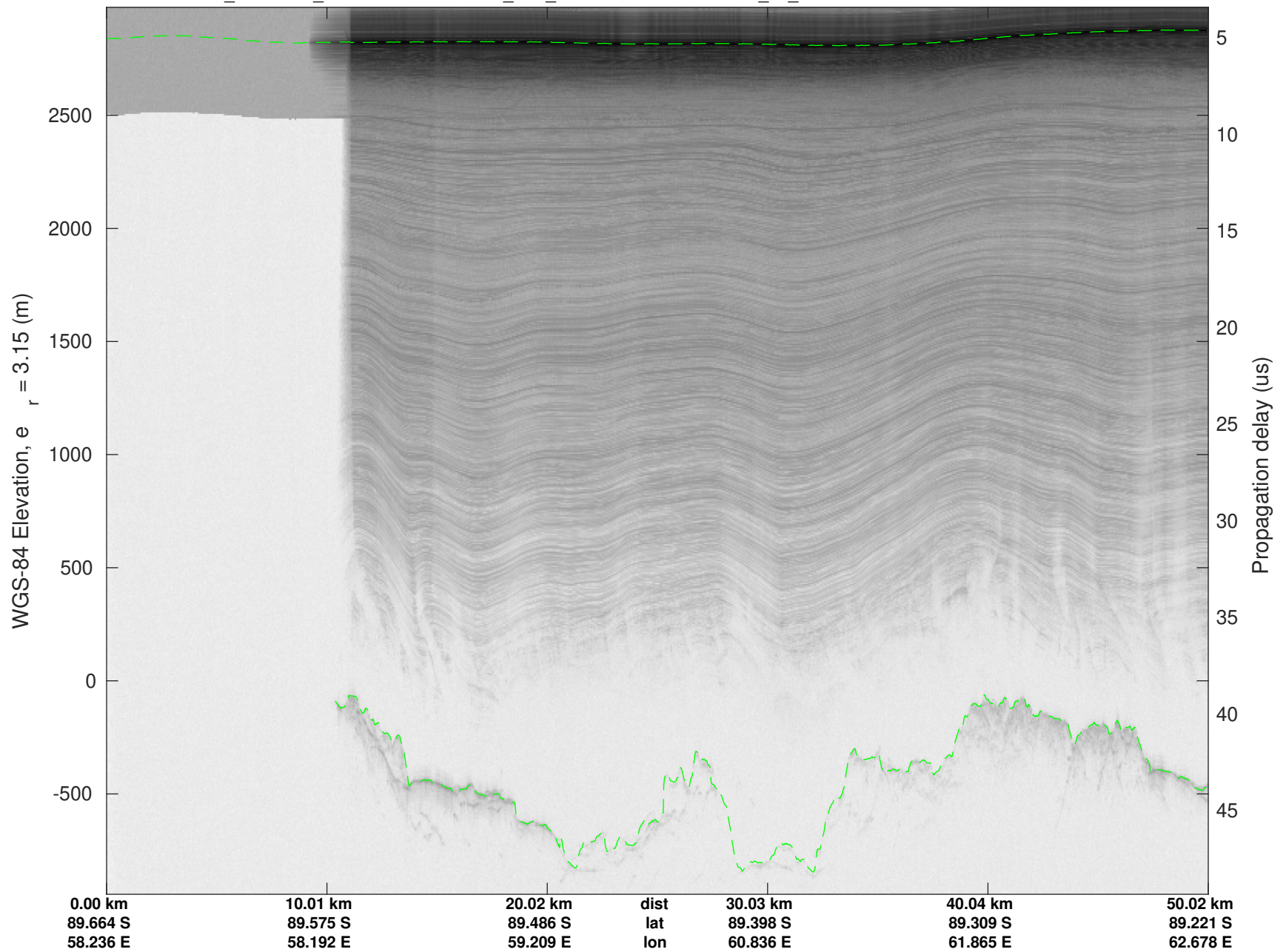


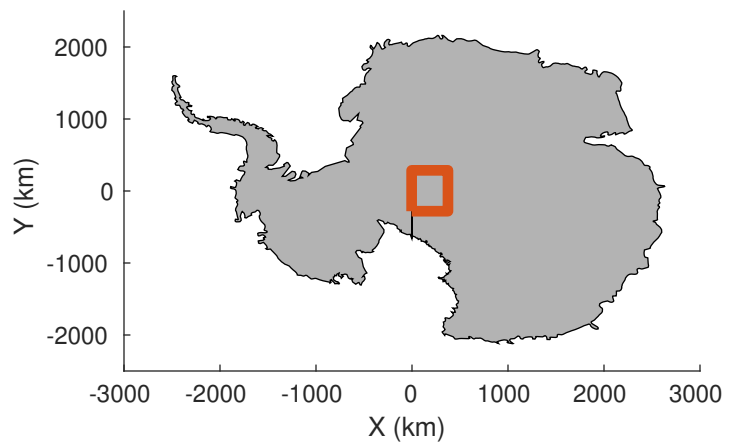
UTIG MARFA -- COLDEX

rds 2023_Antarctica_BaslerMKB: "F21: CLX_R72_REFLIGHT01" 20240111_02_001: 25:48:33.4 to 25:58:27.9 GPS

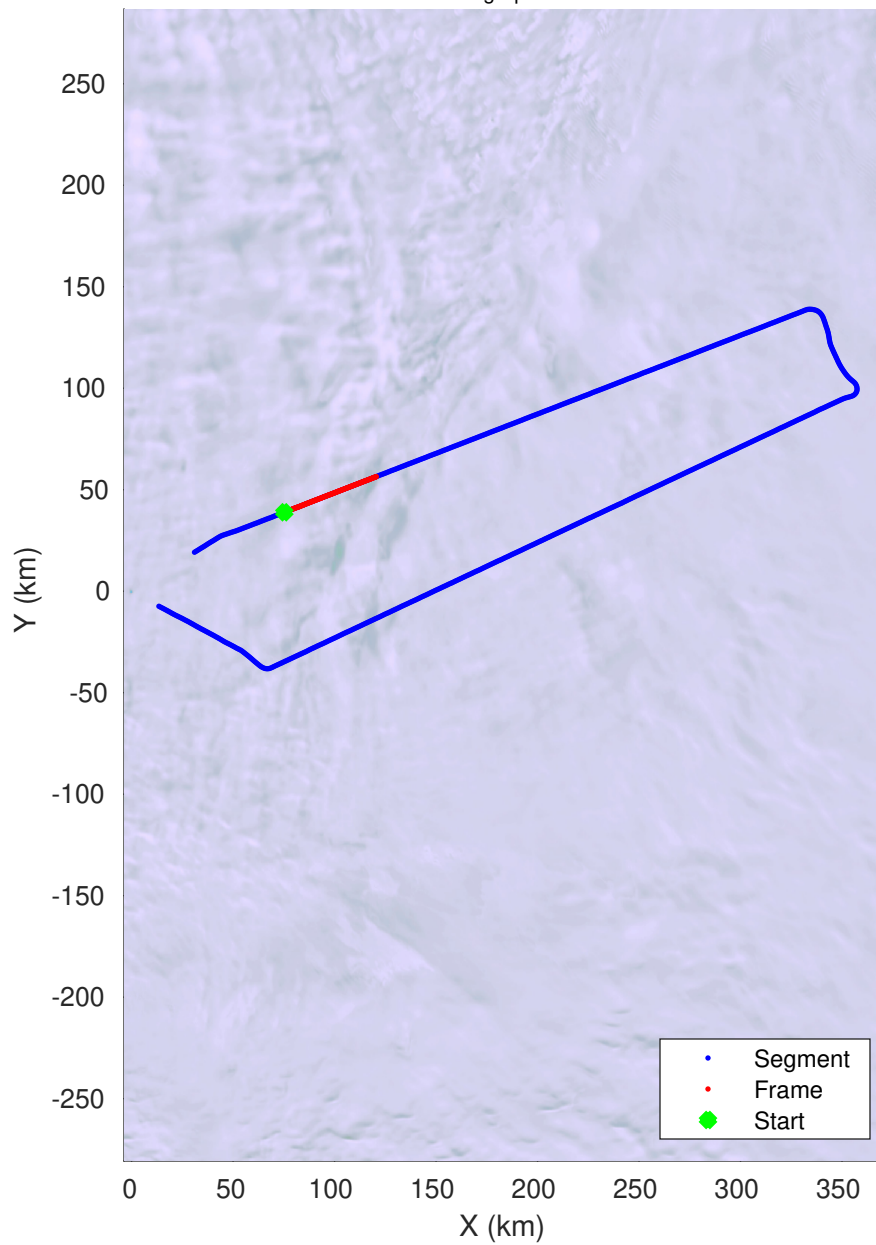
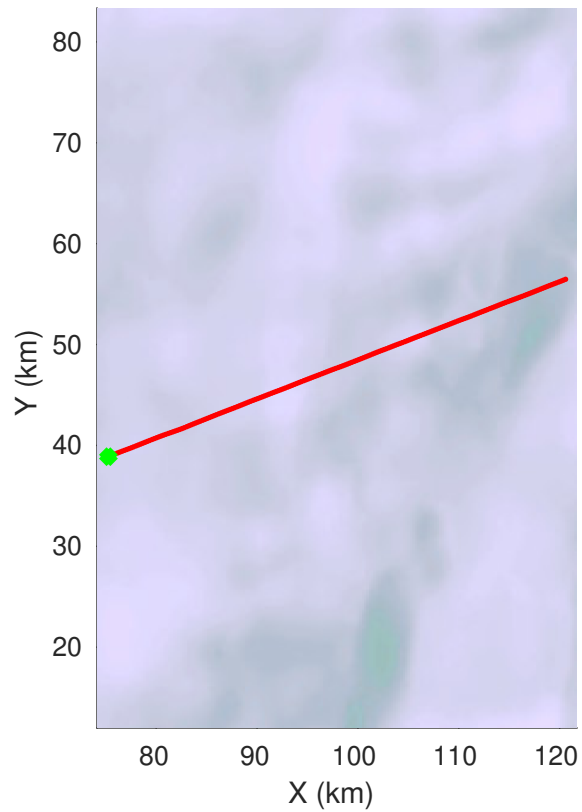


UTIG MARFA -- COLDEX
rds 2023_Antarctica_BaslerMKB: "F21: CLX_R72_REFLIGHT01" 20240111_02_001: 25:48:33.4 to 25:58:27.9 GPS






F21: CLX_R72_REFLIGHT01
20240111_02_002
Polar Stereograph -71N/0E



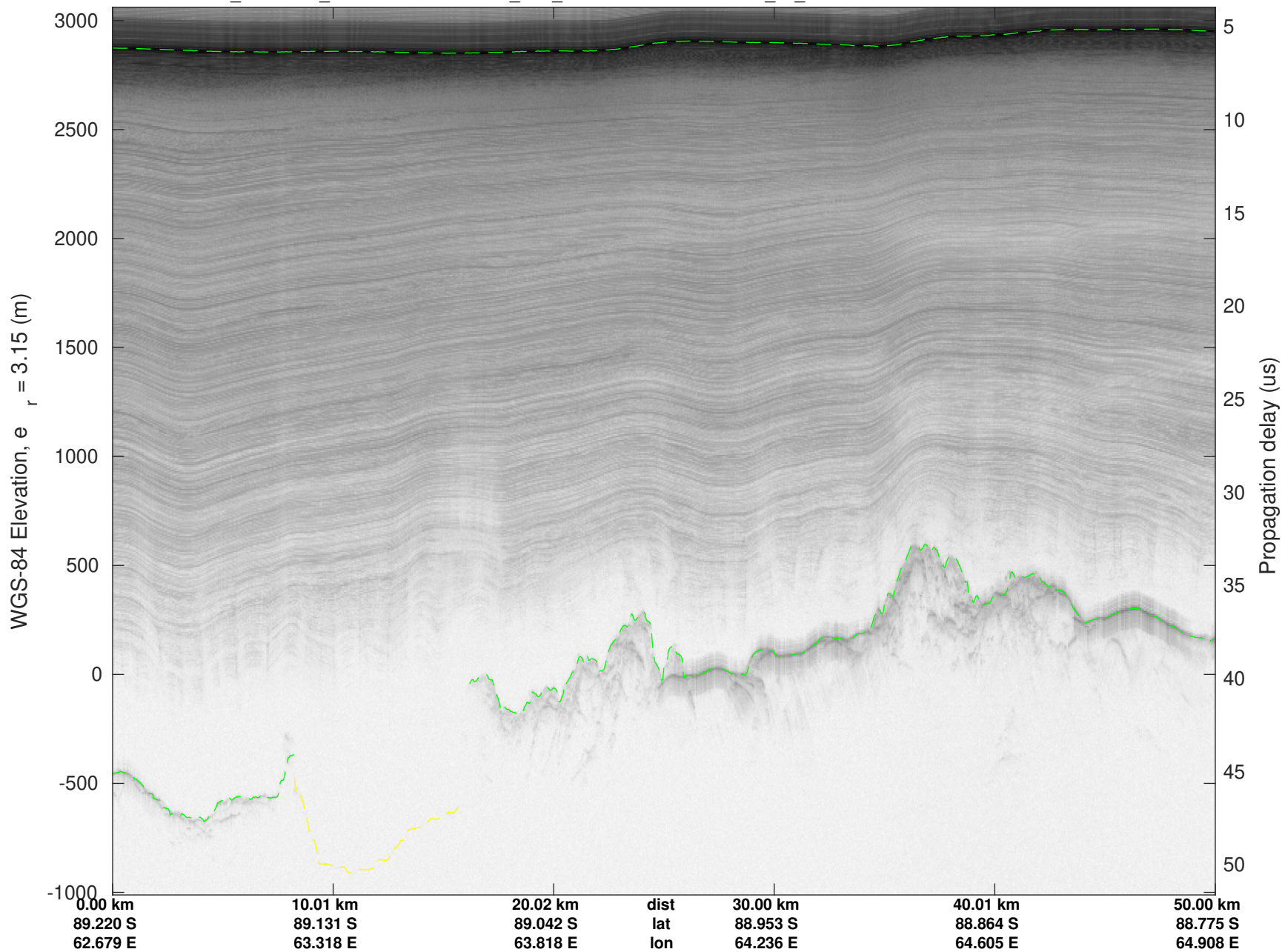
UTIG MARFA -- COLDEX

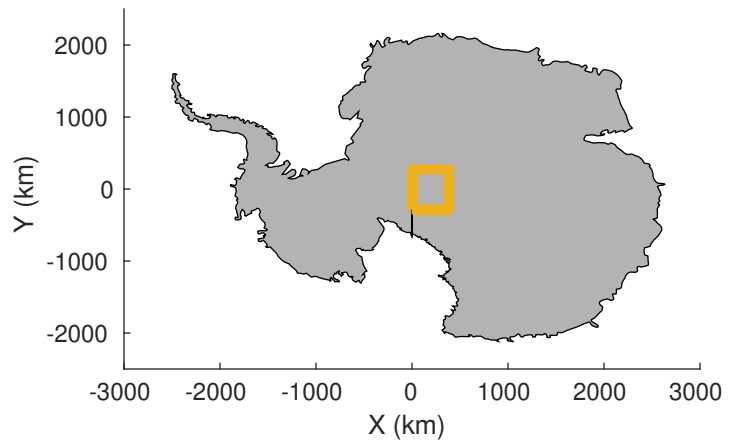
rds 2023_Antarctica_BaslerMKB: "F21: CLX_R72_REFLIGHT01" 20240111_02_002: 25:58:28.2 to 26:08:32.8 GPS



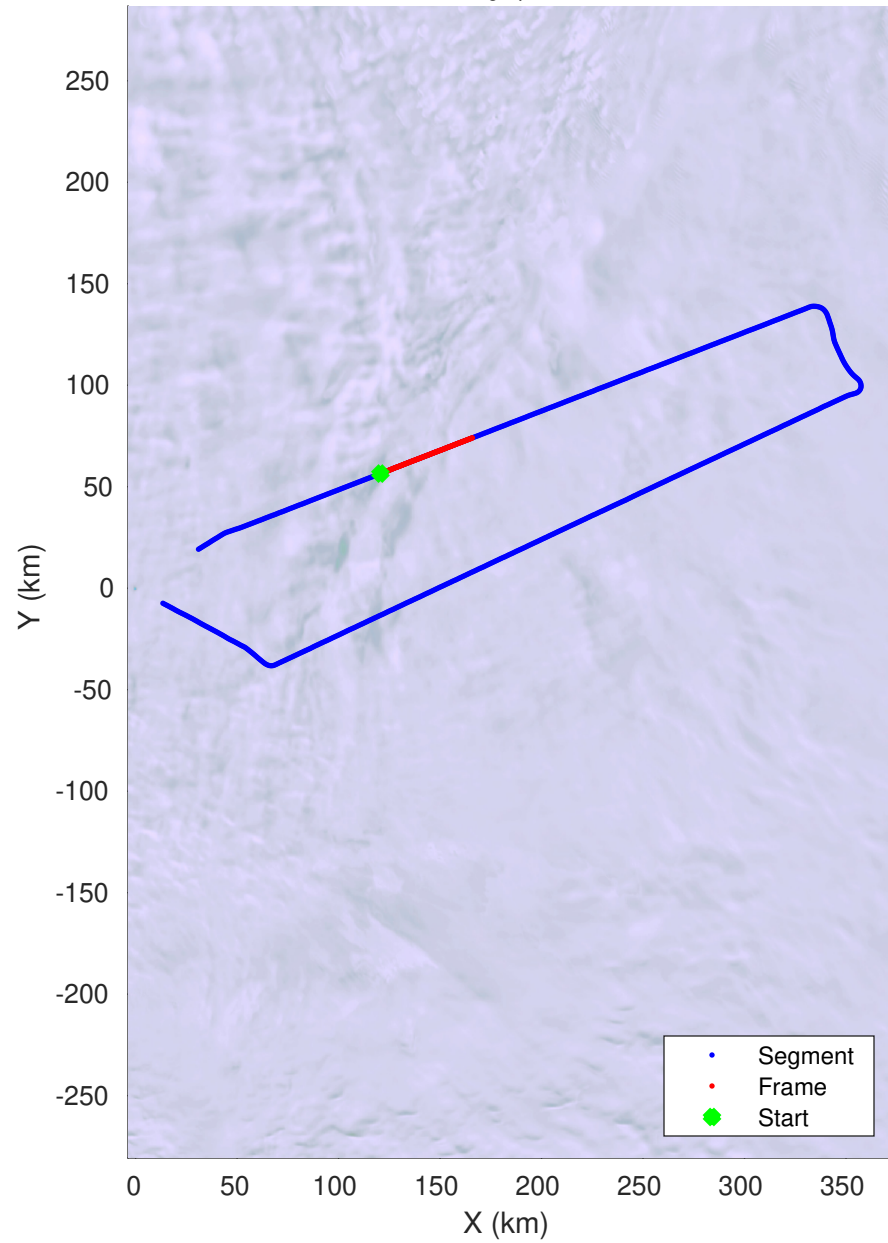
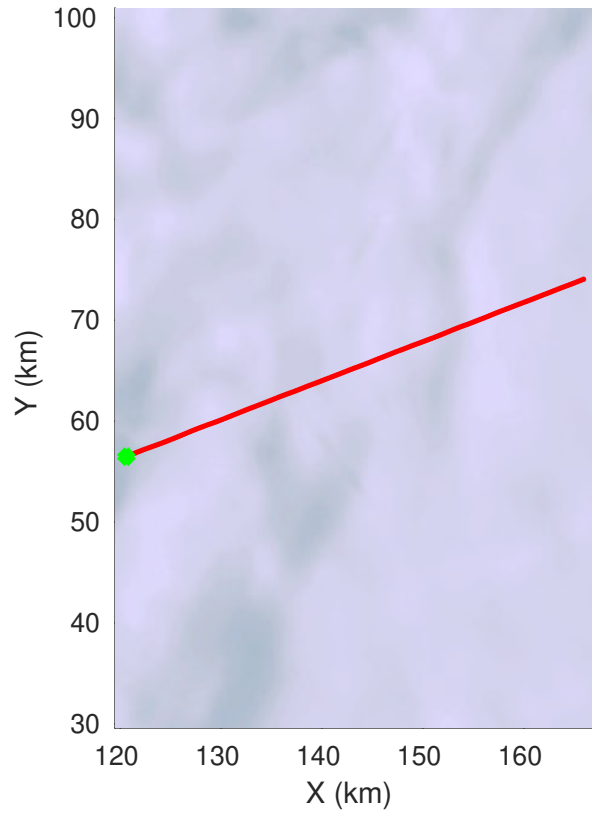
UTIG MARFA -- COLDEX

rds 2023_Antarctica_BaslerMKB: "F21: CLX_R72_REFLIGHT01" 20240111_02_002: 25:58:28.2 to 26:08:32.8 GPS






F21: CLX_R72_REFLIGHT01
20240111_02_003
Polar Stereograph -71N/0E



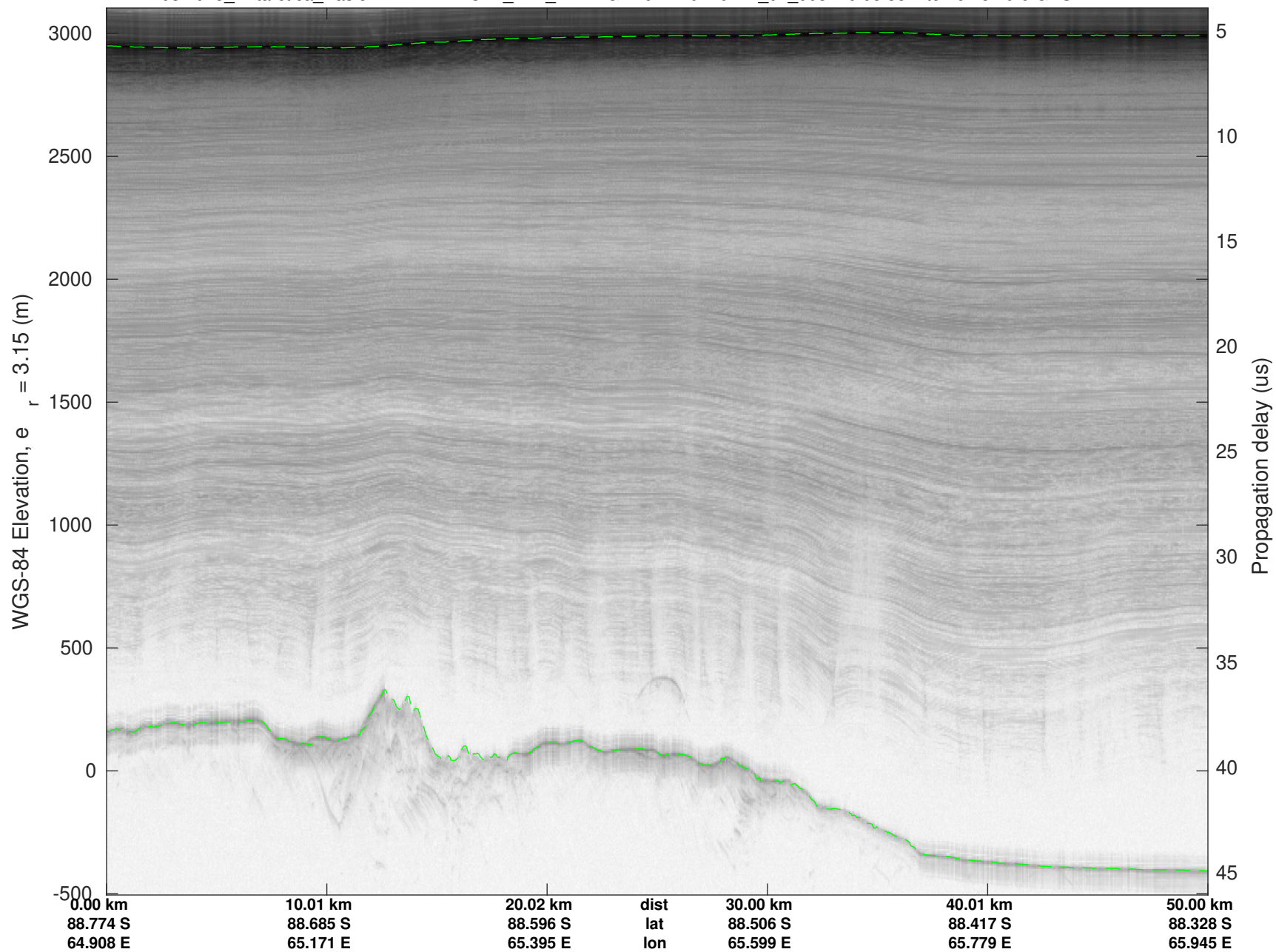
UTIG MARFA -- COLDEX

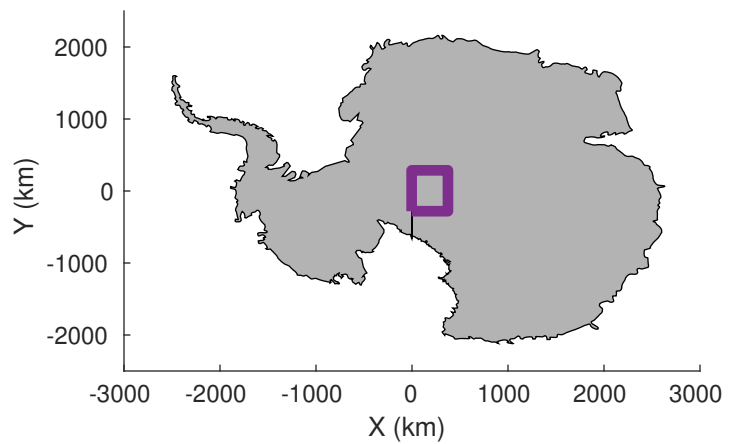
rds 2023_Antarctica_BaslerMKB: "F21: CLX_R72_REFLIGHT01" 20240111_02_003: 26:08:33.2 to 26:18:29.6 GPS



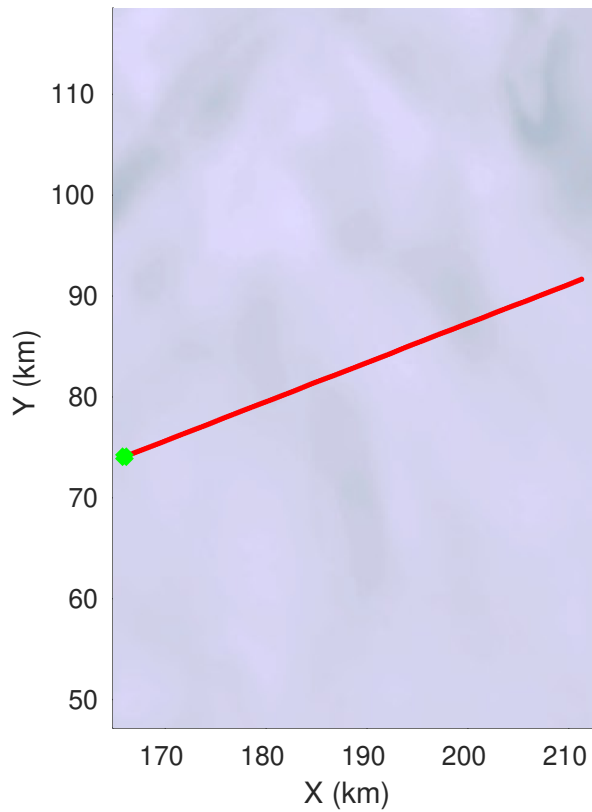
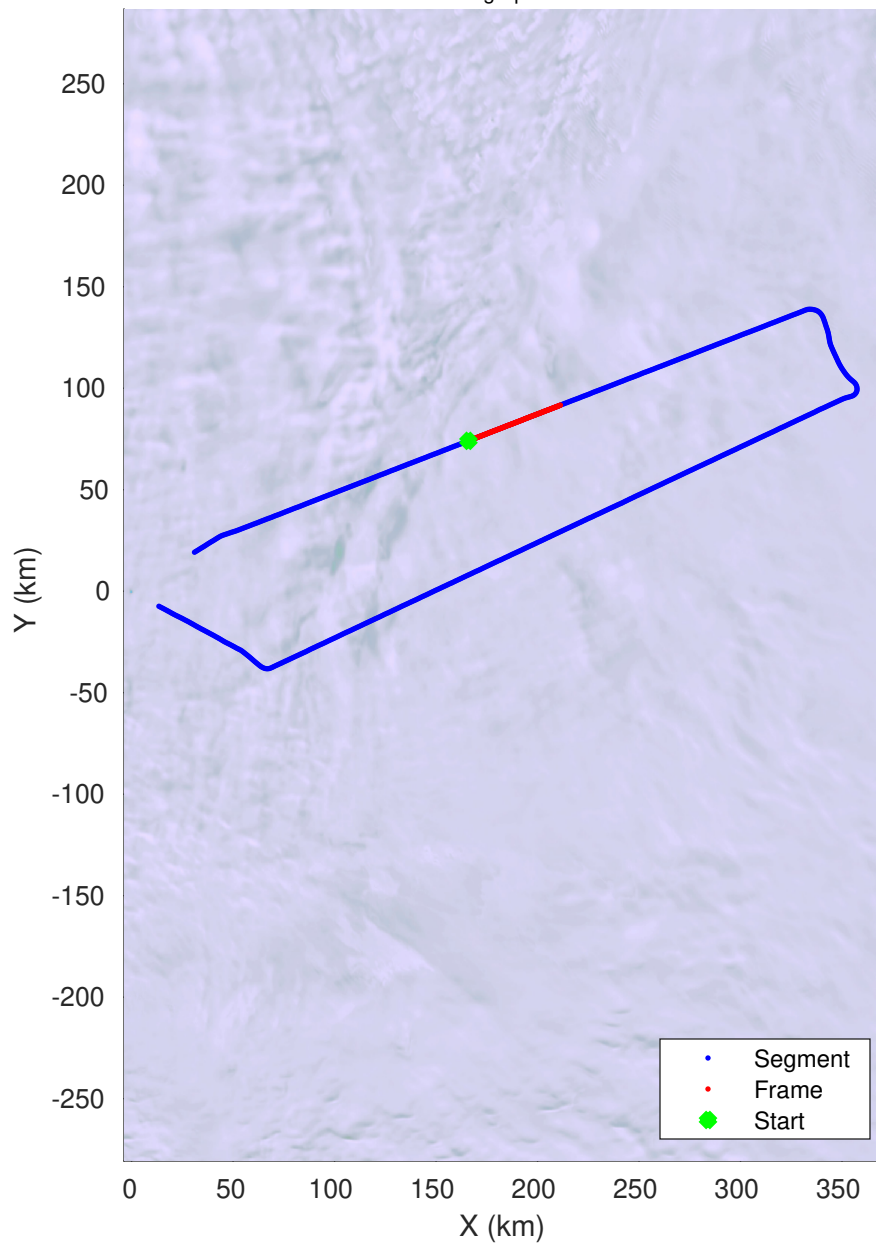
UTIG MARFA -- COLDEX

rds 2023_Antarctica_BaslerMKB: "F21: CLX_R72_REFLIGHT01" 20240111_02_003: 26:08:33.2 to 26:18:29.6 GPS






F21: CLX_R72_REFLIGHT01
20240111_02_004
Polar Stereograph -71N/0E




UTIG MARFA -- COLDEX

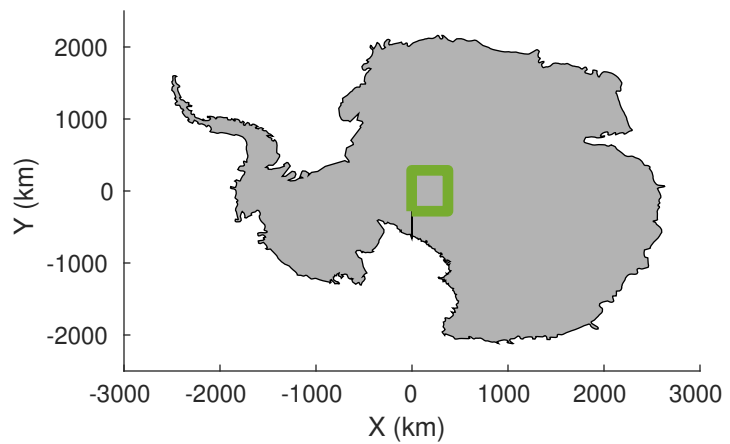
rds 2023_Antarctica_BaslerMKB: "F21: CLX_R72_REFLIGHT01" 20240111_02_004: 26:18:29.9 to 26:28:18.3 GPS



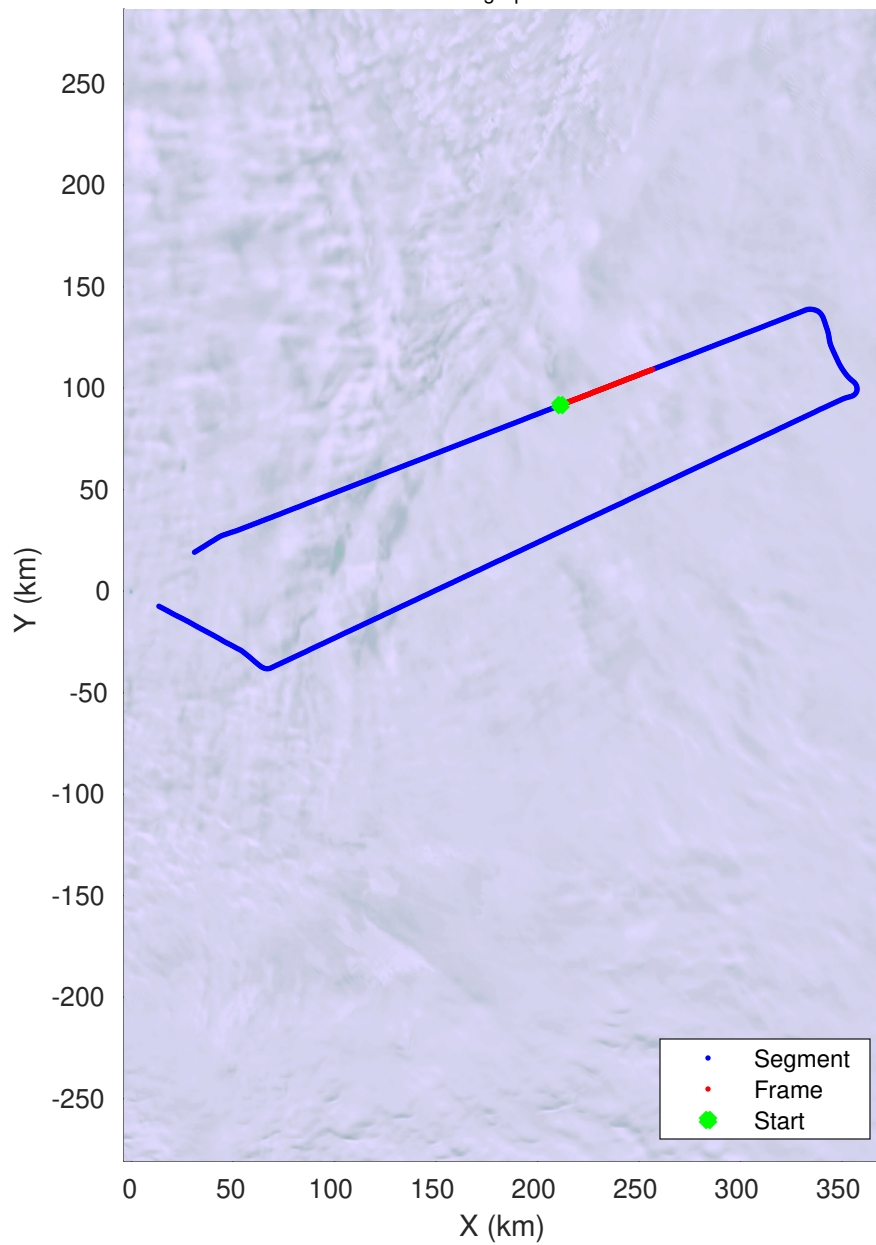

UTIG MARFA -- COLDEX

rds 2023_Antarctica_BaslerMKB: "F21: CLX_R72_REFLECT01" 20240111_02_004: 26:18:29.9 to 26:28:18.3 GPS






F21: CLX_R72_REFLIGHT01
20240111_02_005
Polar Stereograph -71N/0E



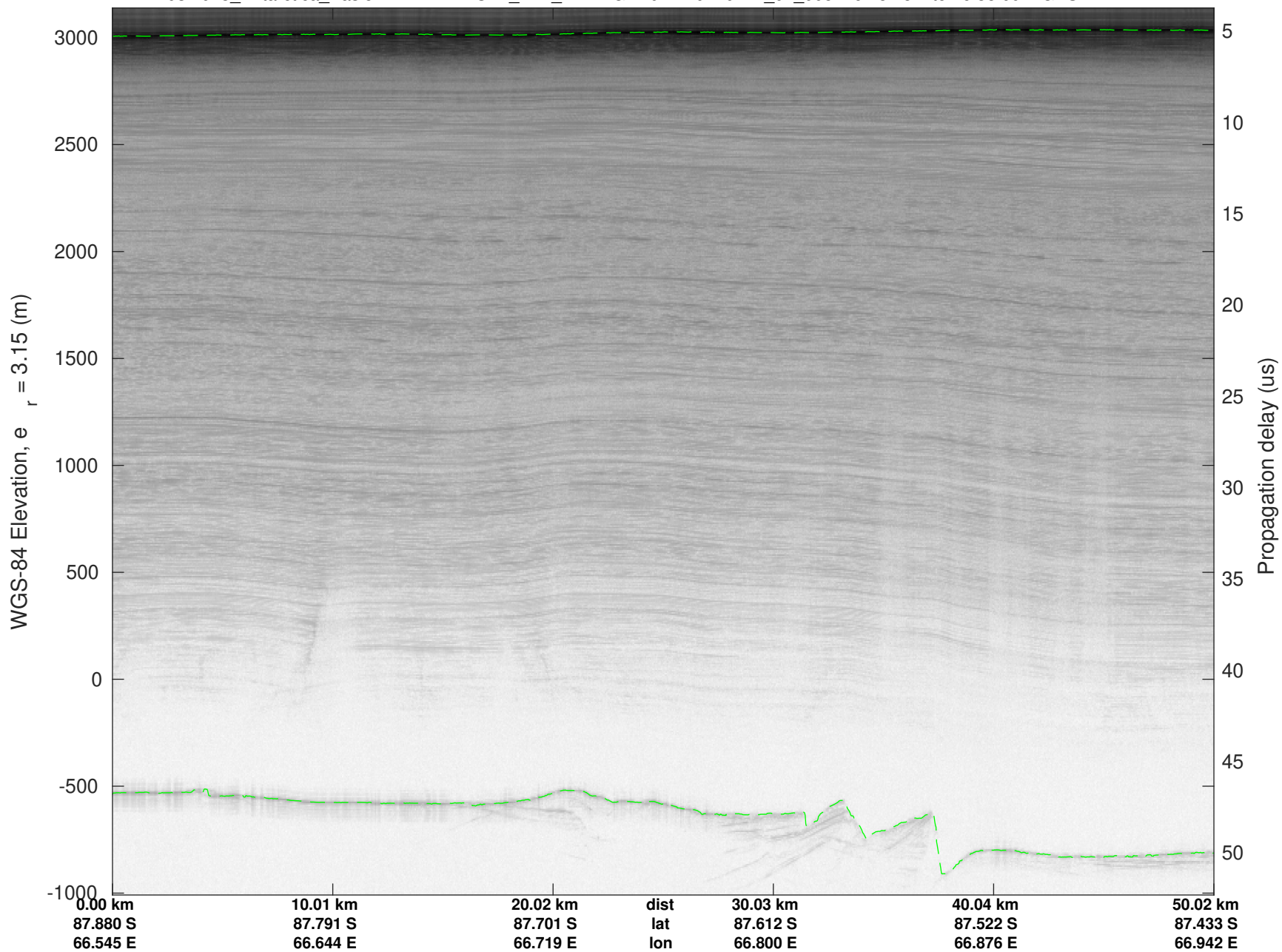
UTIG MARFA -- COLDEX

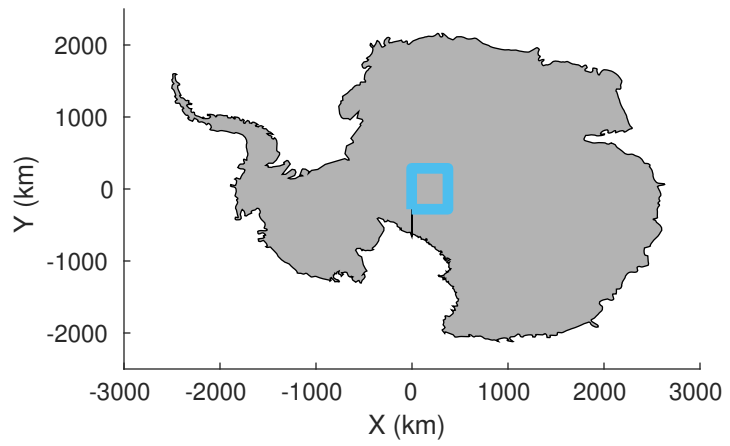
rds 2023_Antarctica_BaslerMKB: "F21: CLX_R72_REFLIGHT01" 20240111_02_005: 26:28:18.7 to 26:38:09.7 GPS



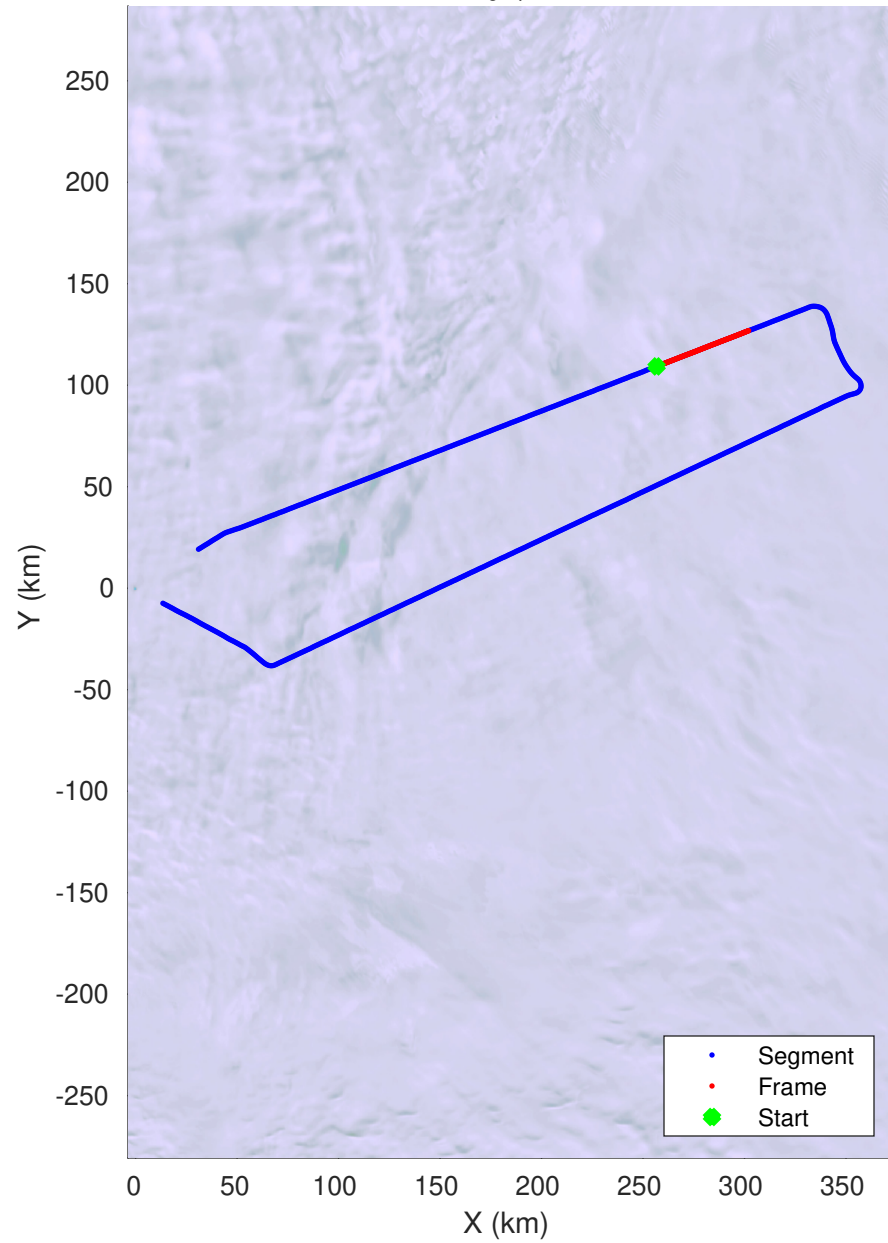
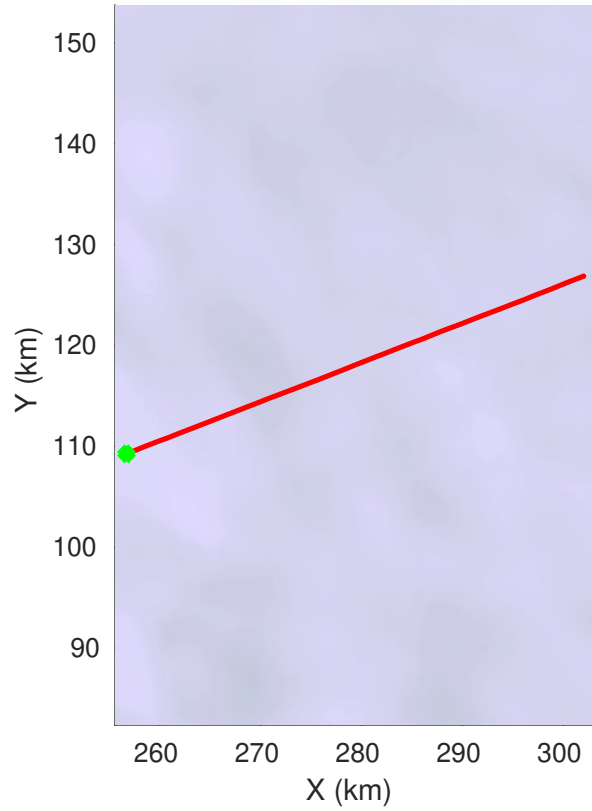
UTIG MARFA -- COLDEX

rds 2023_Antarctica_BaslerMKB: "F21: CLX_R72_REFLIGHT01" 20240111_02_005: 26:28:18.7 to 26:38:09.7 GPS






F21: CLX_R72_REFLIGHT01
20240111_02_006
Polar Stereograph -71N/0E



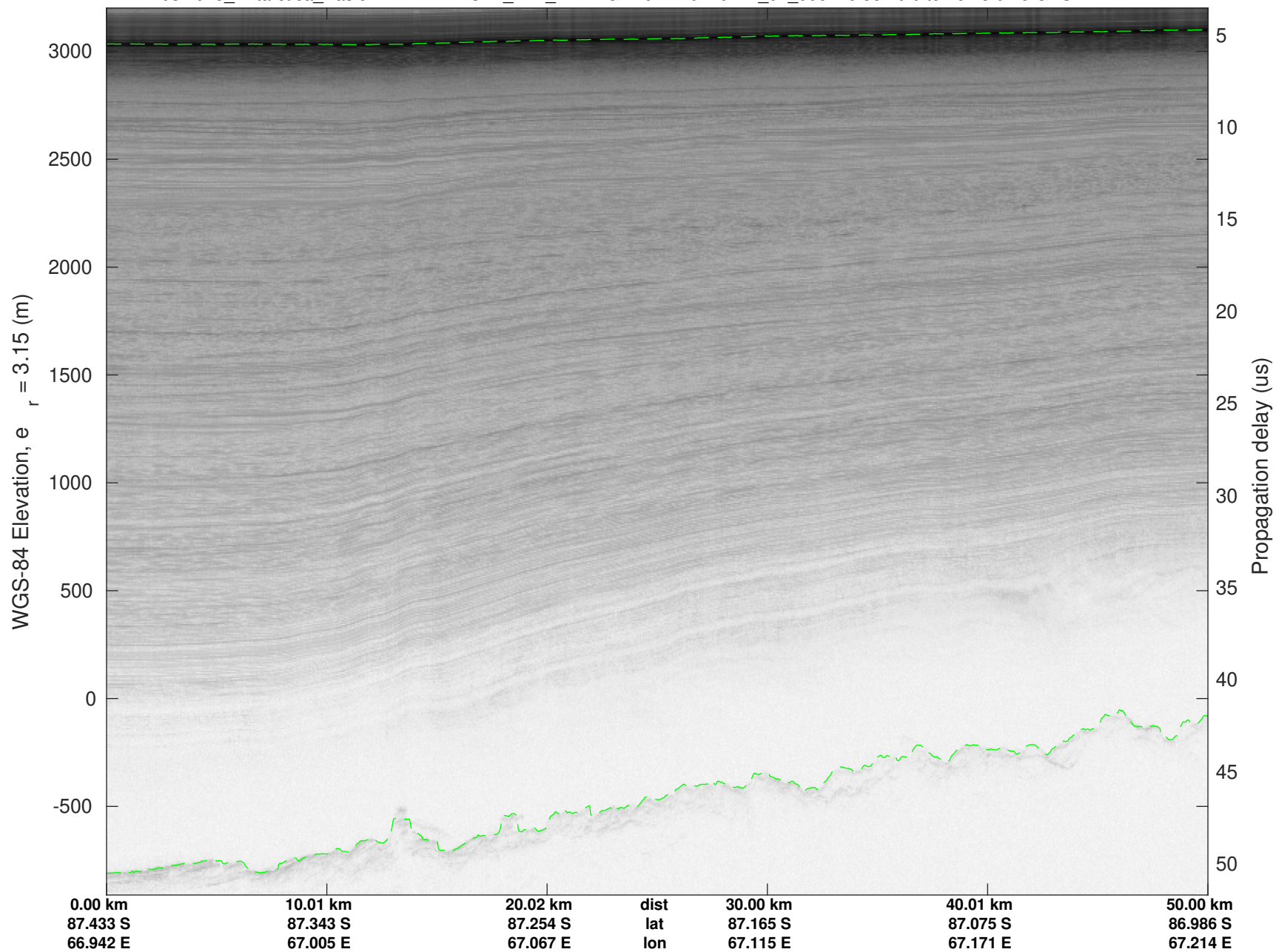
UTIG MARFA -- COLDEX

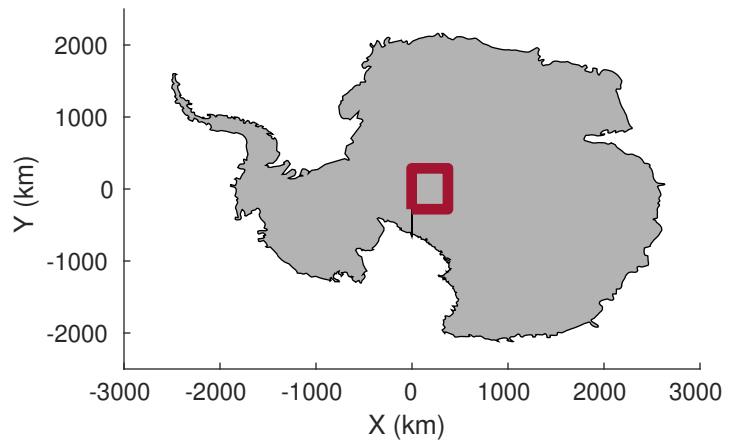
rds 2023_Antarctica_BaslerMKB: "F21: CLX_R72_REFLIGHT01" 20240111_02_006: 26:38:10.0 to 26:48:04.5 GPS



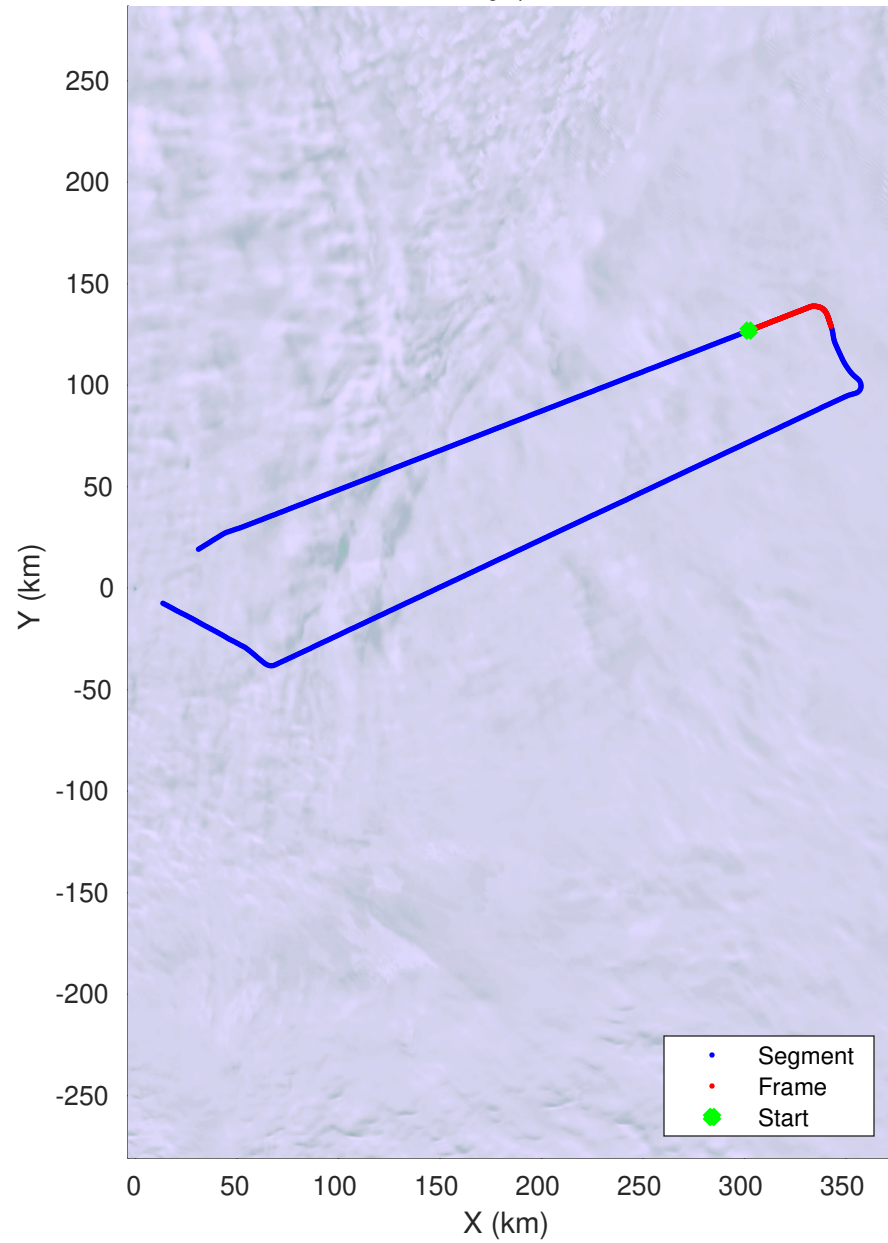
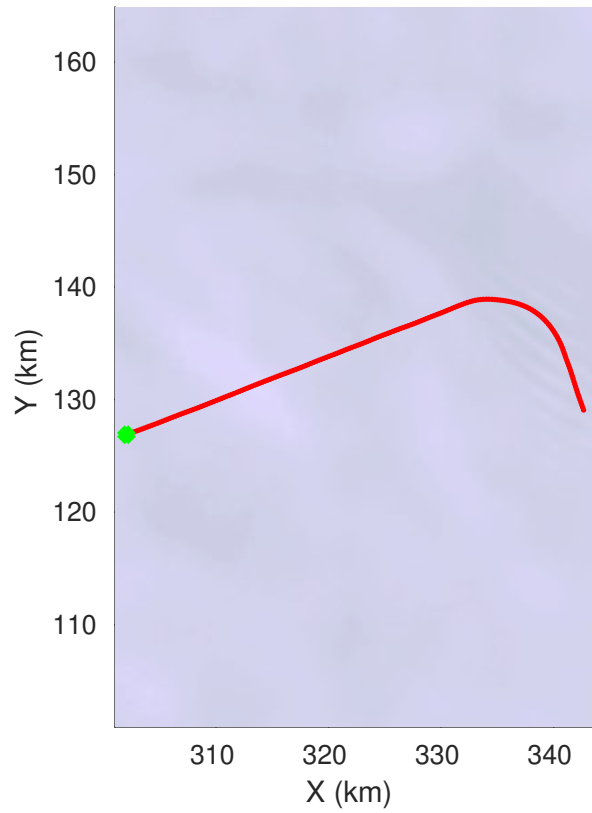
UTIG MARFA -- COLDEX

rds 2023_Antarctica_BaslerMKB: "F21: CLX_R72_REFLIGHT01" 20240111_02_006: 26:38:10.0 to 26:48:04.5 GPS






F21: CLX_R72_REFLIGHT01
20240111_02_007
Polar Stereograph -71N/0E



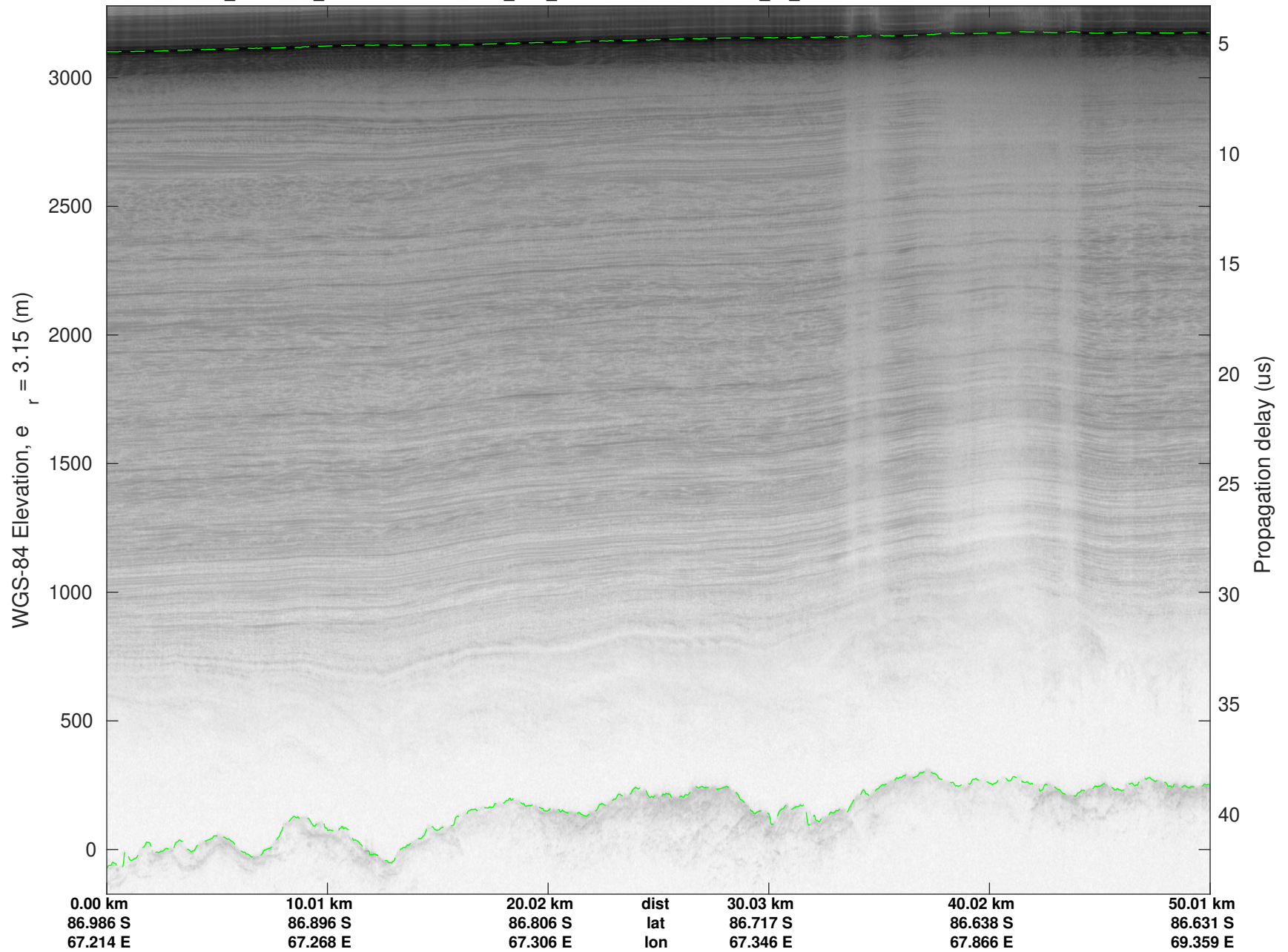
UTIG MARFA -- COLDEX

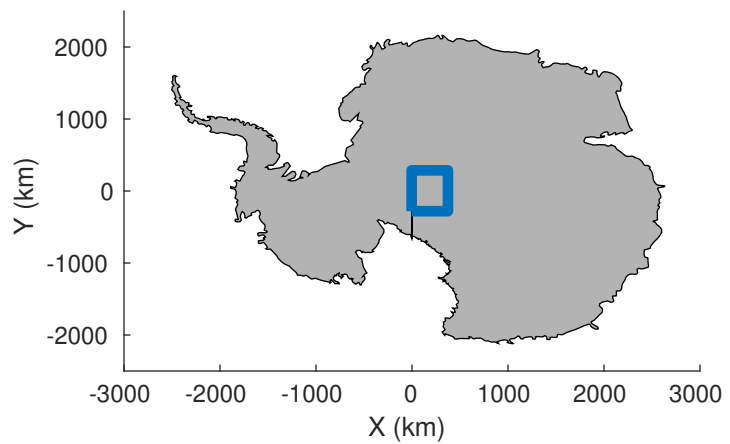
rds 2023_Antarctica_BaslerMKB: "F21: CLX_R72_REFLIGHT01" 20240111_02_007: 26:48:04.8 to 26:57:40.6 GPS



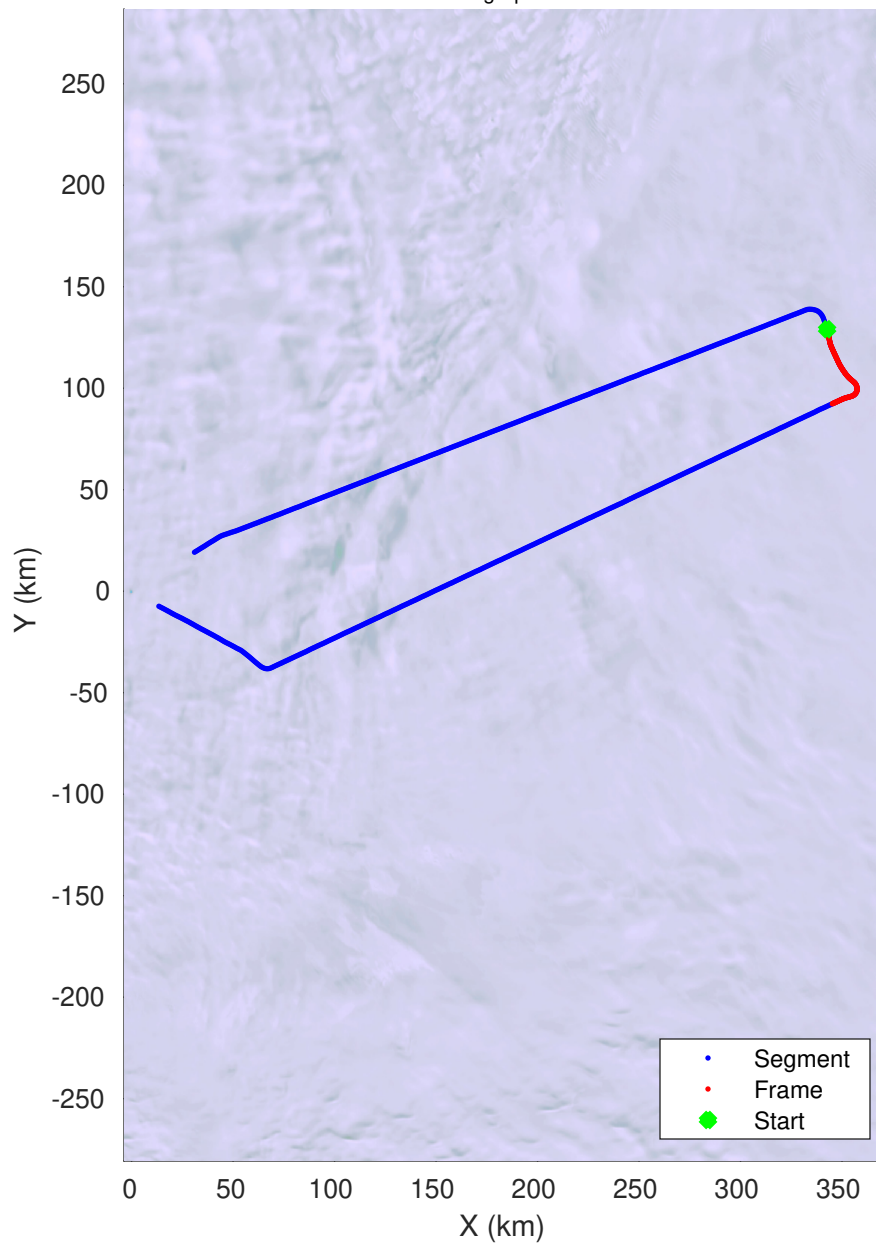

UTIG MARFA -- COLDEX

rds 2023_Antarctica_BaslerMKB: "F21: CLX_R72_REFLIGHT01" 20240111_02_007: 26:48:04.8 to 26:57:40.6 GPS






F21: CLX_R72_REFLIGHT01
20240111_02_008
Polar Stereograph -71N/0E

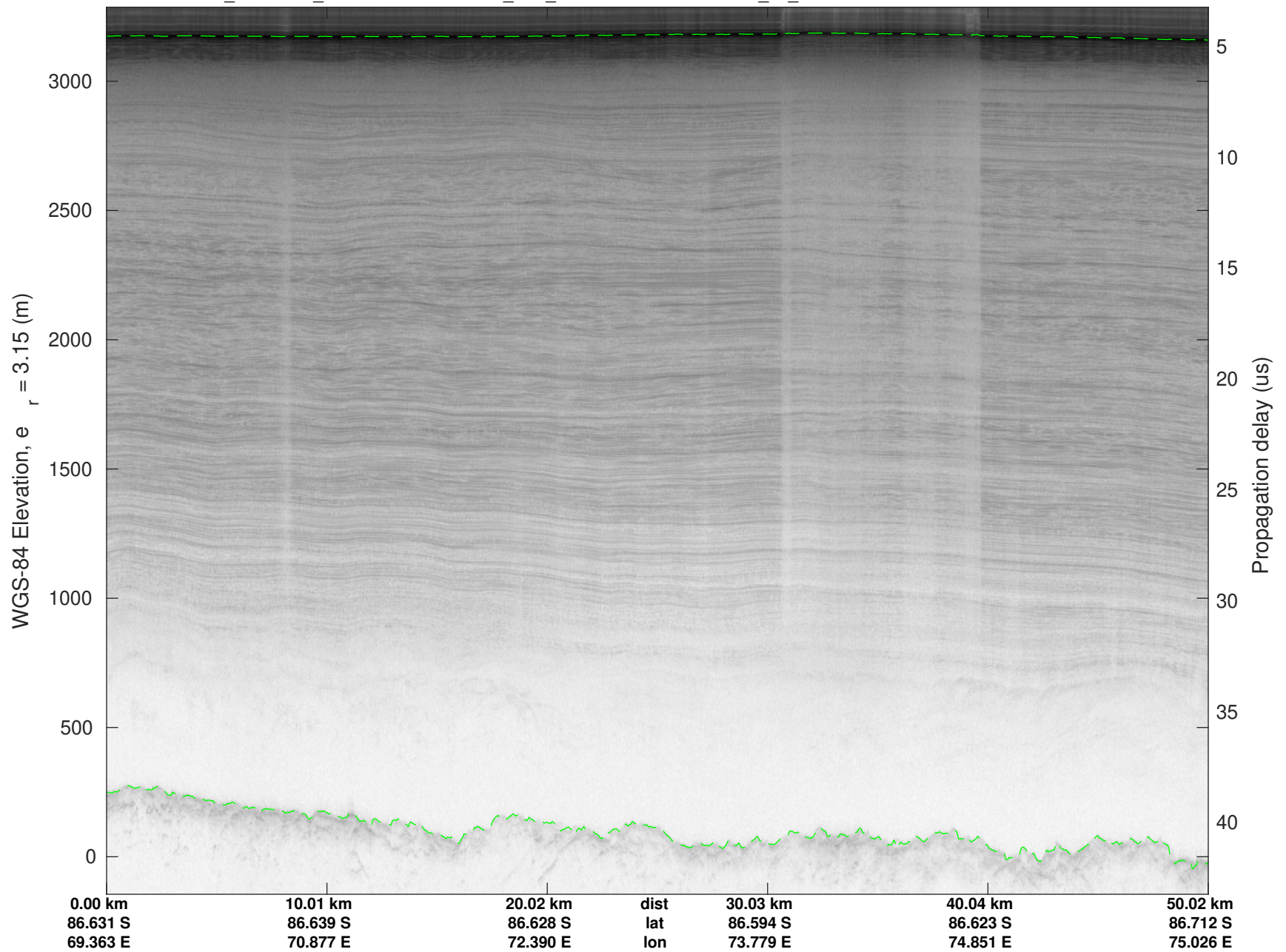


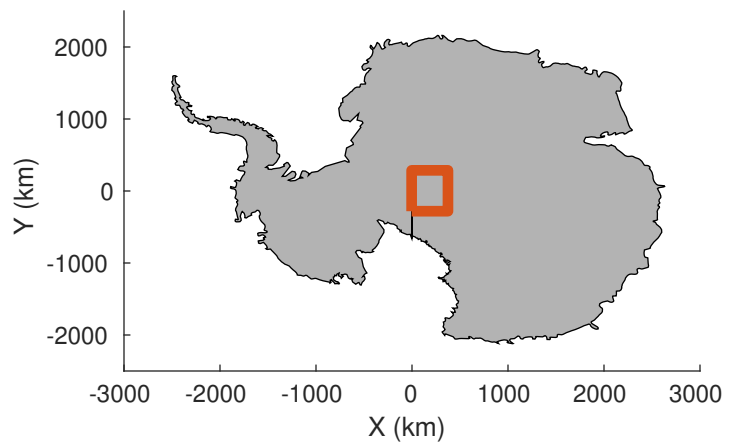
UTIG MARFA -- COLDEX

rds 2023_Antarctica_BaslerMKB: "F21: CLX_R72_REFLIGHT01" 20240111_02_008: 26:57:40.9 to 27:07:26.7 GPS

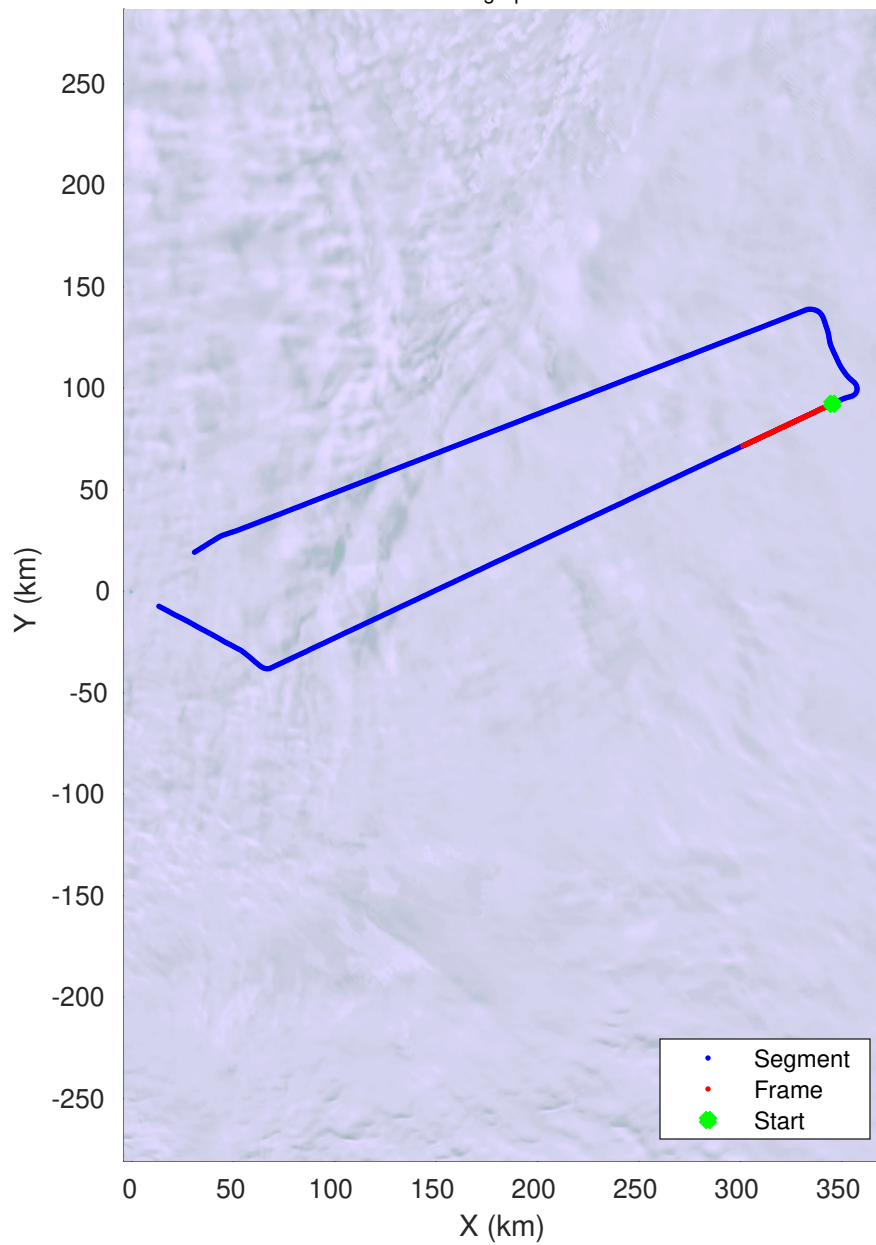



UTIG MARFA -- COLDEX
rds 2023_Antarctica_BaslerMKB: "F21: CLX_R72_REFLIGHT01" 20240111_02_008: 26:57:40.9 to 27:07:26.7 GPS






F21: CLX_R72_REFLIGHT01
20240111_02_009
Polar Stereograph -71N/0E



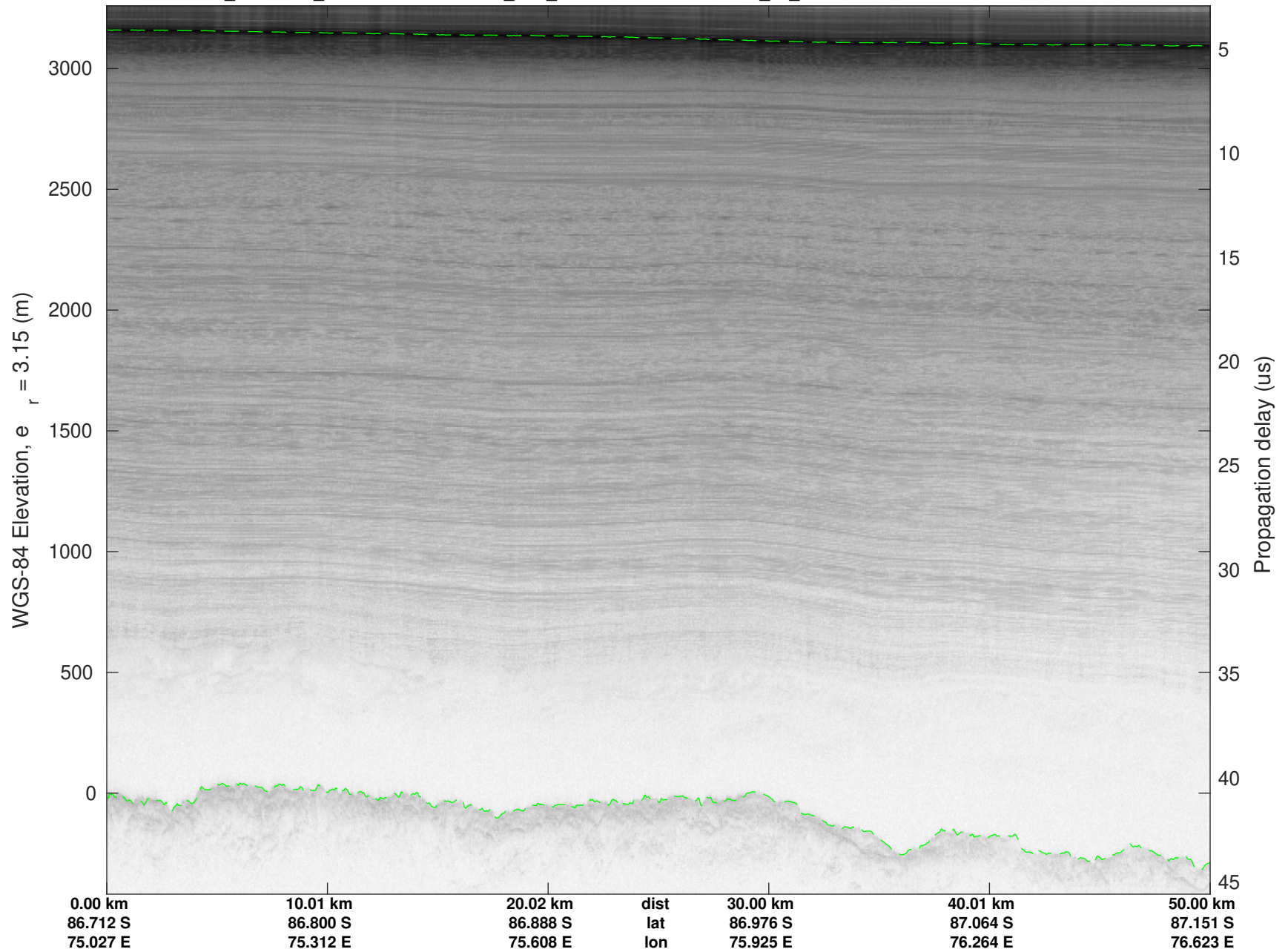
UTIG MARFA -- COLDEX

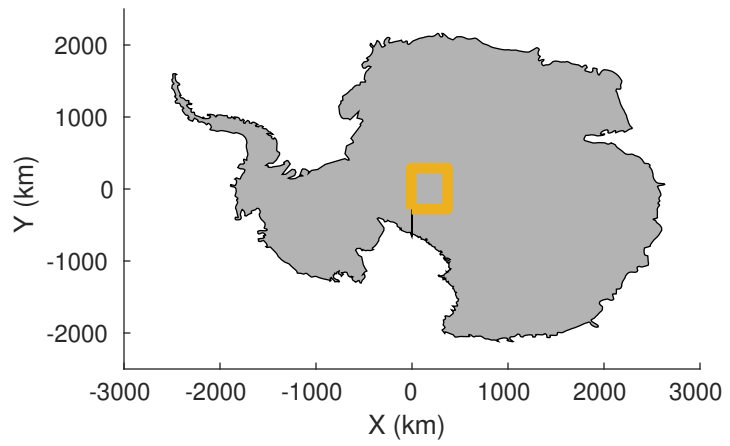
rds 2023_Antarctica_BaslerMKB: "F21: CLX_R72_REFLIGHT01" 20240111_02_009: 27:07:27.0 to 27:17:06.0 GPS



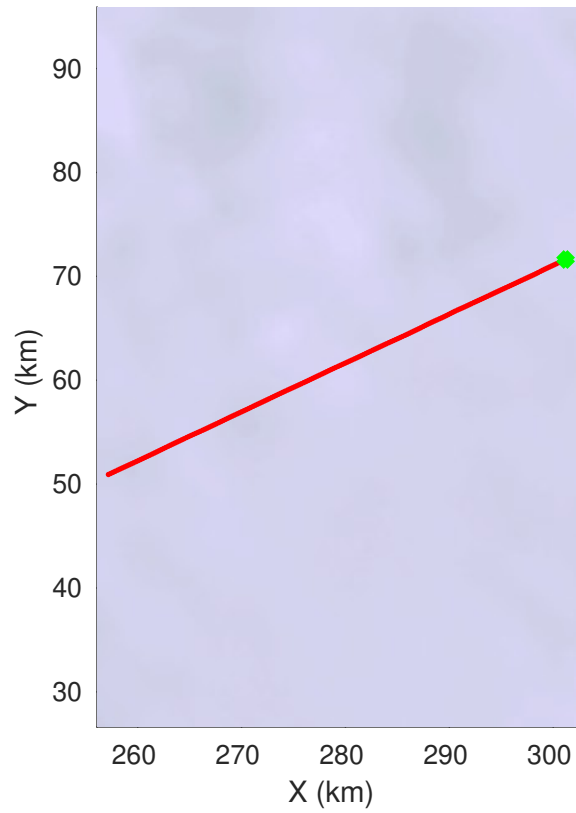
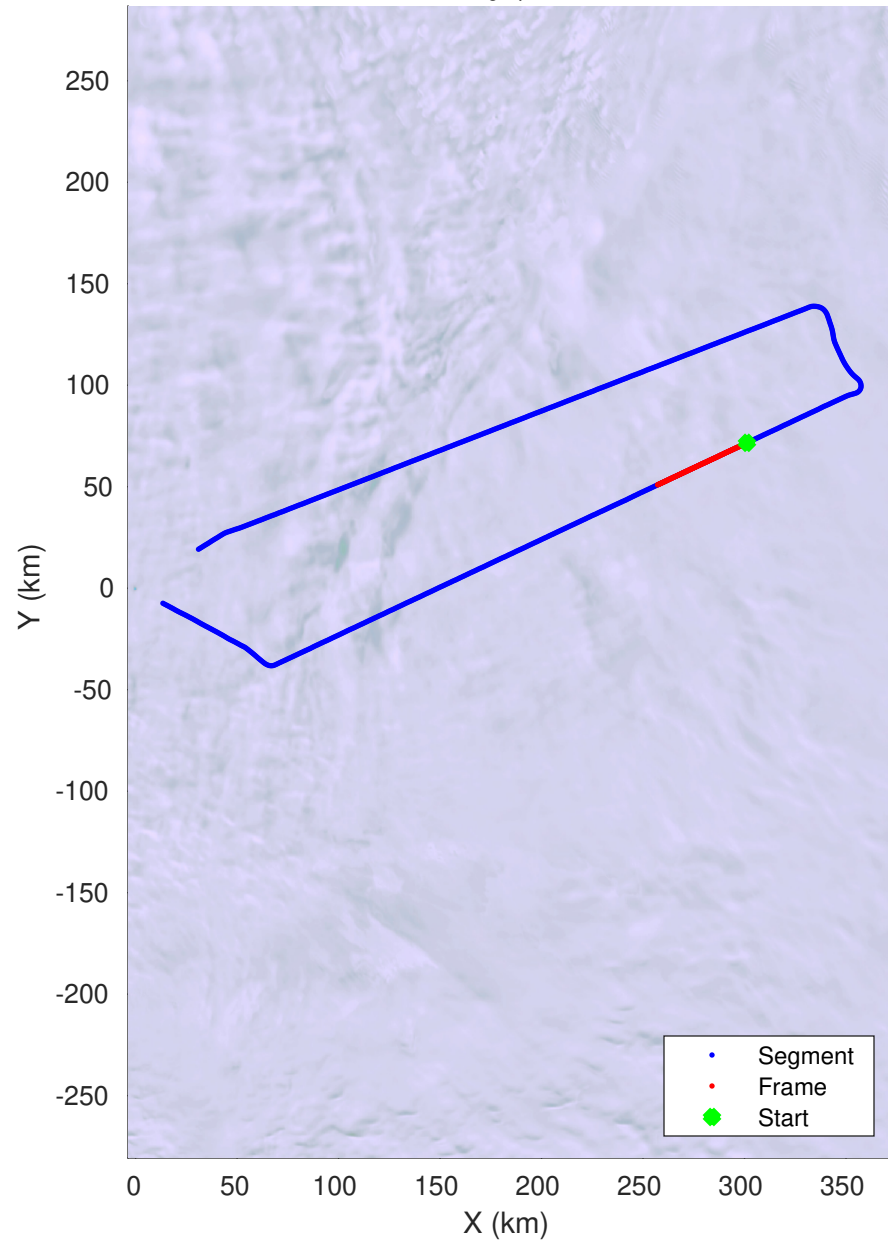
UTIG MARFA -- COLDEX

rds 2023_Antarctica_BaslerMKB: "F21: CLX_R72_REFLIGHT01" 20240111_02_009: 27:07:27.0 to 27:17:06.0 GPS






F21: CLX_R72_REFLIGHT01
20240111_02_010
Polar Stereograph -71N/0E



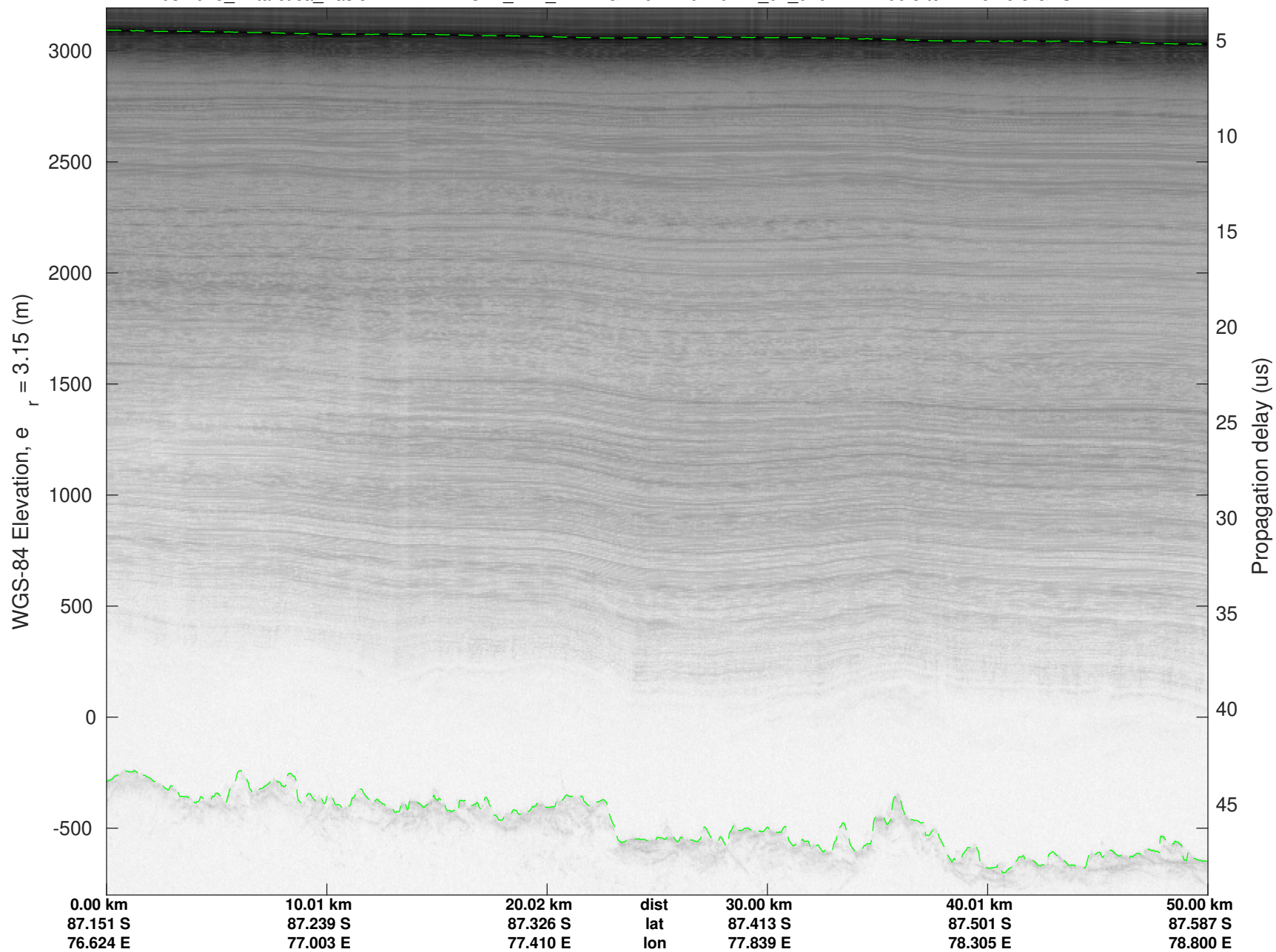
UTIG MARFA -- COLDEX

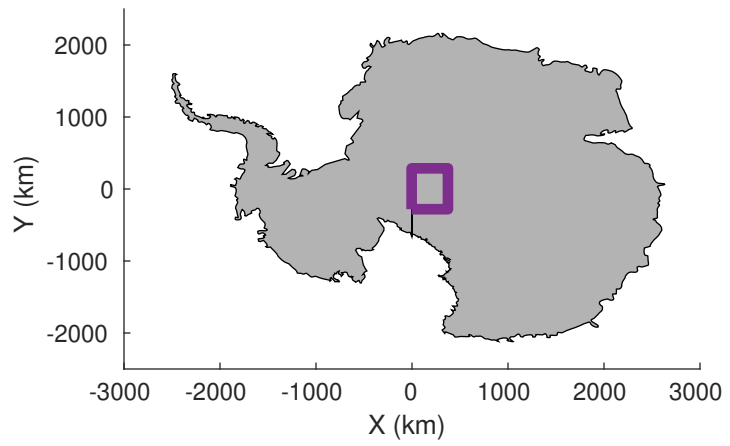
rds 2023_Antarctica_BaslerMKB: "F21: CLX_R72_REFLIGHT01" 20240111_02_010: 27:17:06.3 to 27:26:46.5 GPS



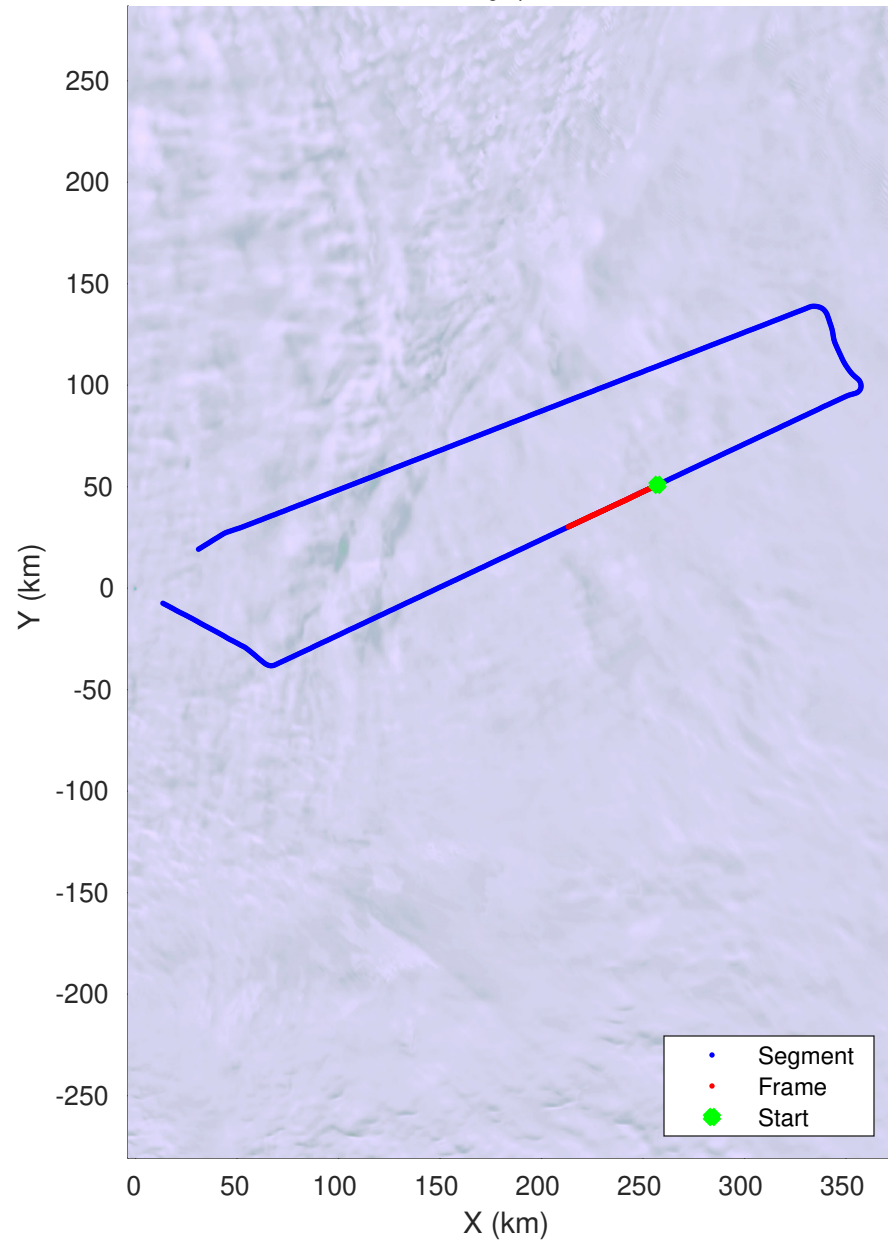
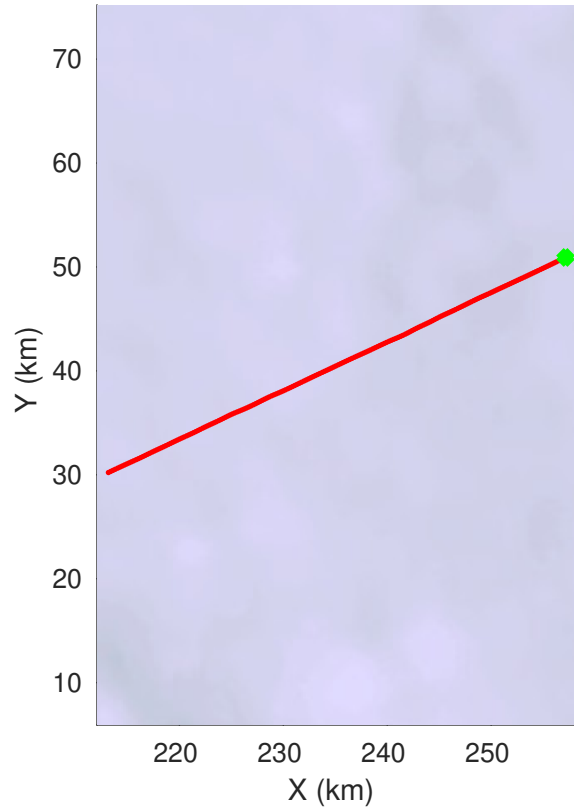
UTIG MARFA -- COLDEX

rds 2023_Antarctica_BaslerMKB: "F21: CLX_R72_REFLIGHT01" 20240111_02_010: 27:17:06.3 to 27:26:46.5 GPS






F21: CLX_R72_REFLIGHT01
20240111_02_011
Polar Stereograph -71N/0E



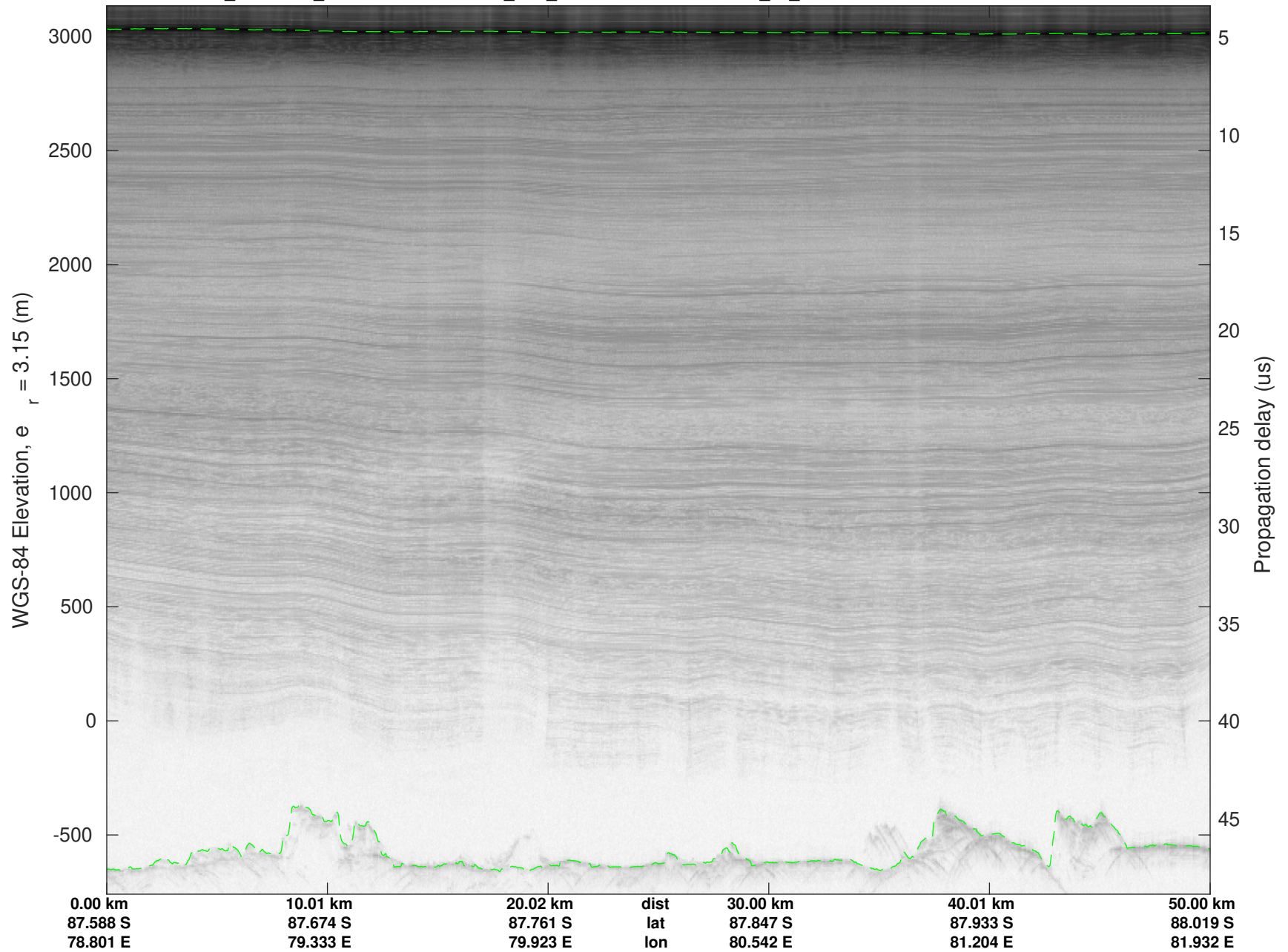
UTIG MARFA -- COLDEX

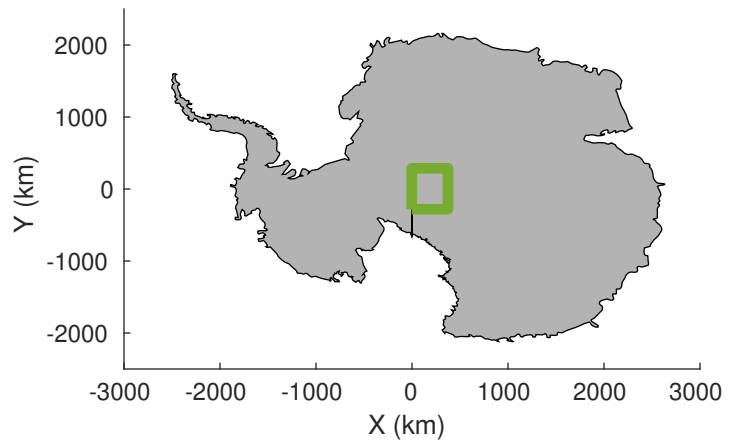
rds 2023_Antarctica_BaslerMKB: "F21: CLX_R72_REFLIGHT01" 20240111_02_011: 27:26:46.9 to 27:36:27.4 GPS



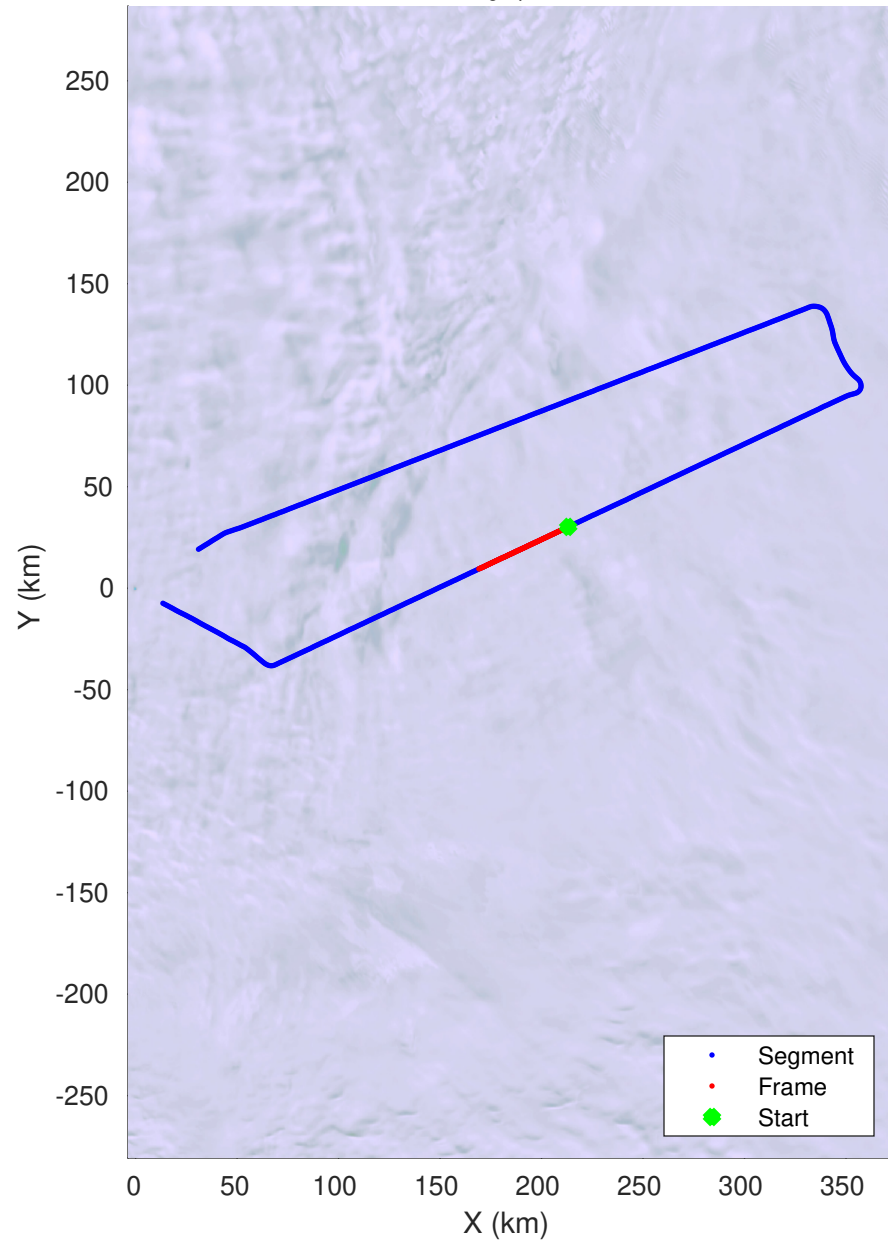
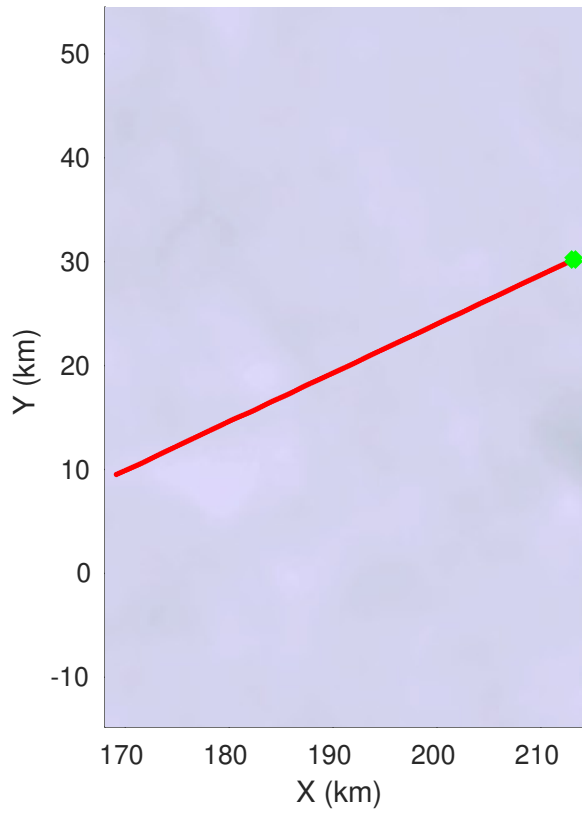
UTIG MARFA -- COLDEX

rds 2023_Antarctica_BaslerMKB: "F21: CLX_R72_REFLIGHT01" 20240111_02_011: 27:26:46.9 to 27:36:27.4 GPS






F21: CLX_R72_REFLIGHT01
20240111_02_012
Polar Stereograph -71N/0E



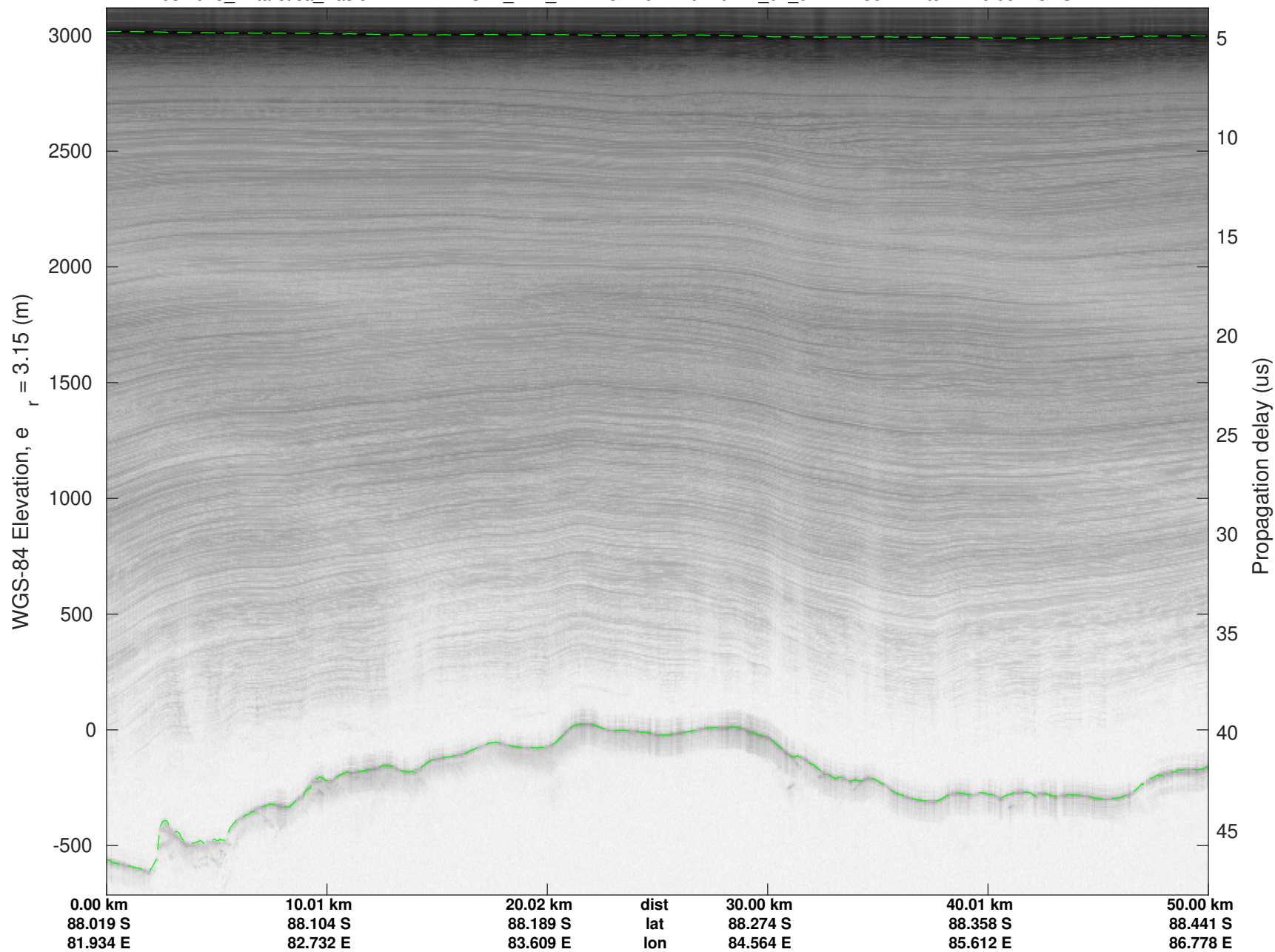
UTIG MARFA -- COLDEX

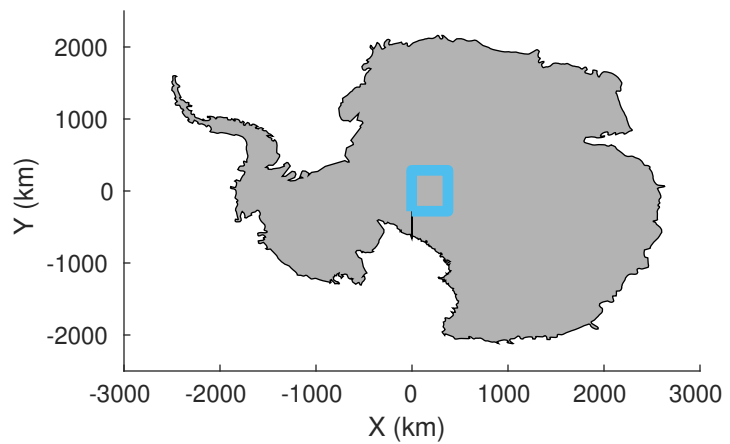
rds 2023_Antarctica_BaslerMKB: "F21: CLX_R72_REFLIGHT01" 20240111_02_012: 27:36:27.7 to 27:46:06.4 GPS



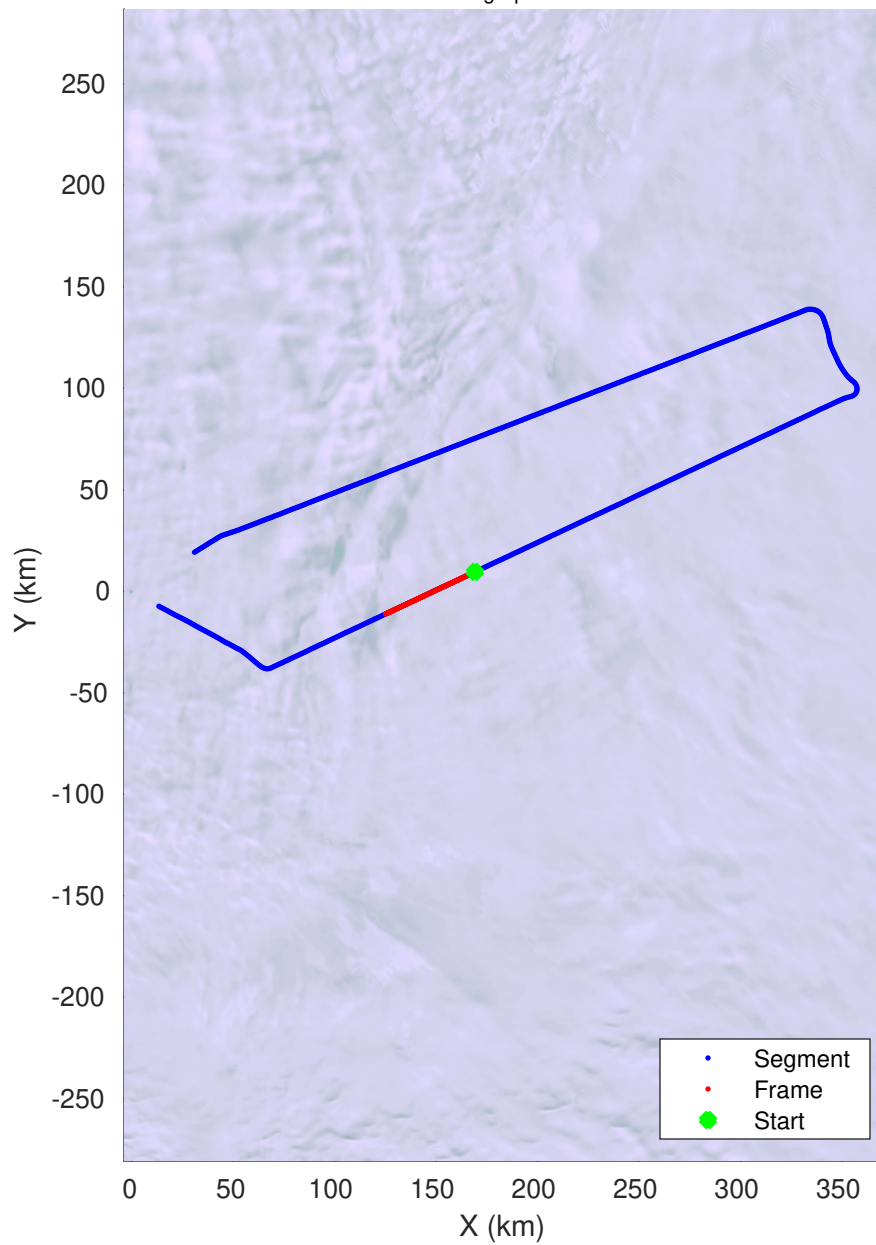
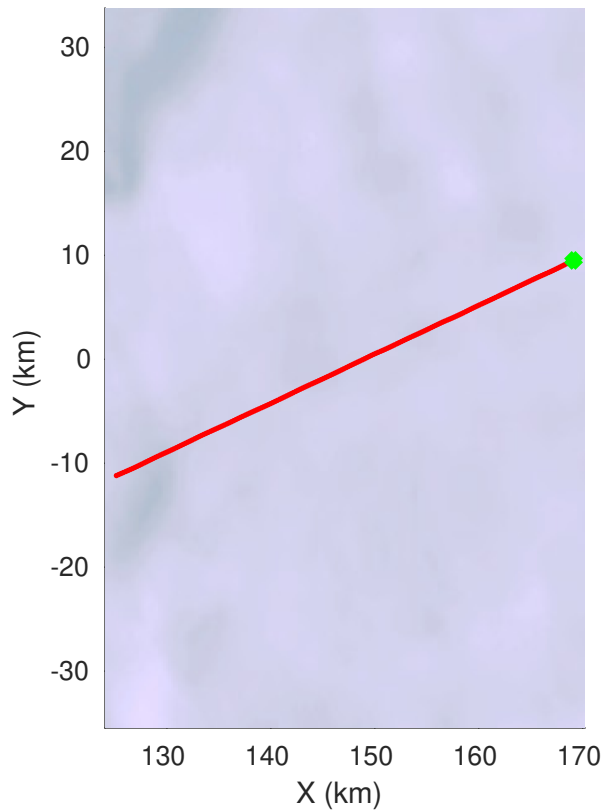
UTIG MARFA -- COLDEX

rds 2023_Antarctica_BaslerMKB: "F21: CLX_R72_REFLIGHT01" 20240111_02_012: 27:36:27.7 to 27:46:06.4 GPS






F21: CLX_R72_REFLIGHT01
20240111_02_013
Polar Stereograph -71N/0E




UTIG MARFA -- COLDEX

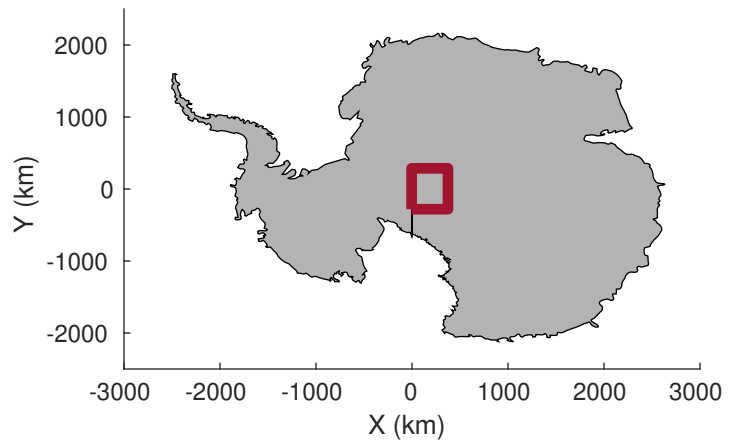
rds 2023_Antarctica_BaslerMKB: "F21: CLX_R72_REFLIGHT01" 20240111_02_013: 27:46:06.7 to 27:55:38.4 GPS



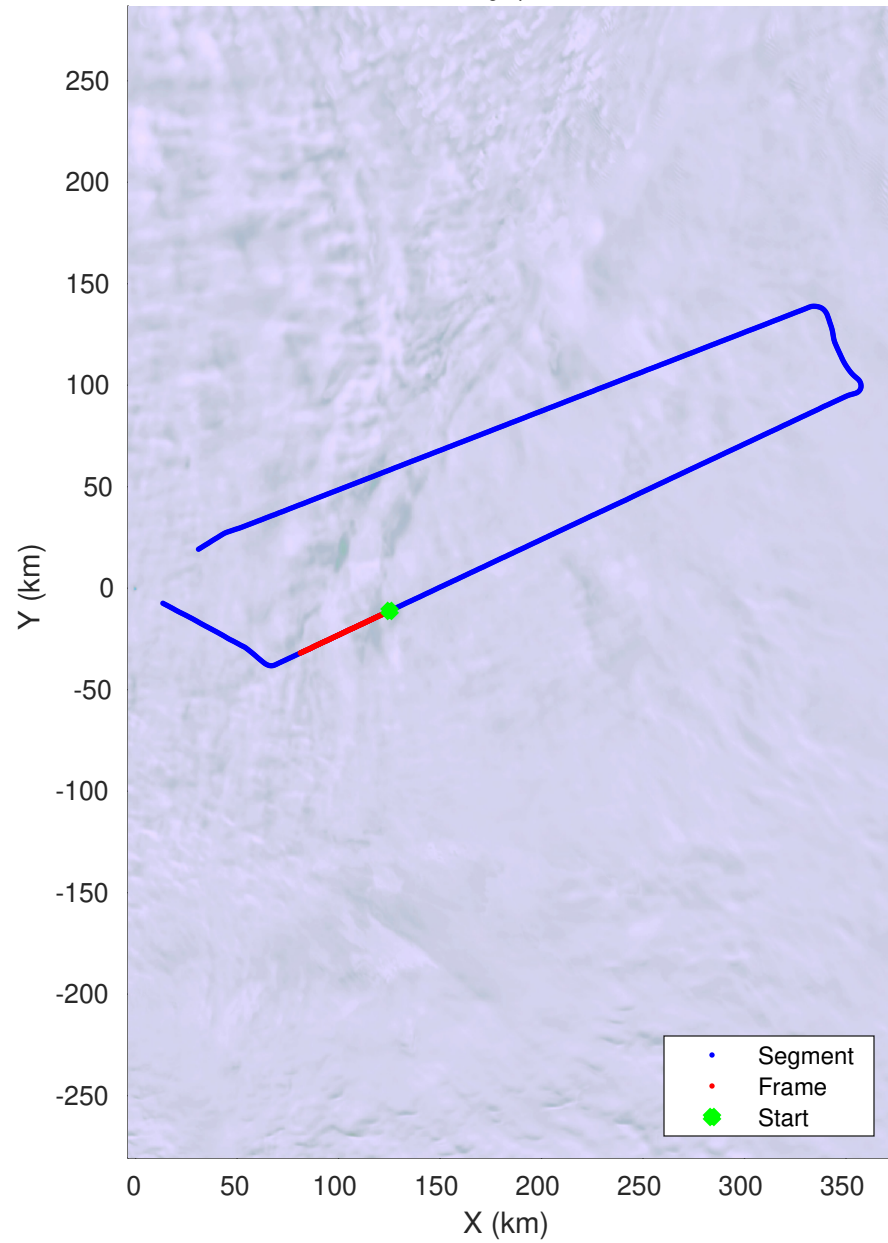
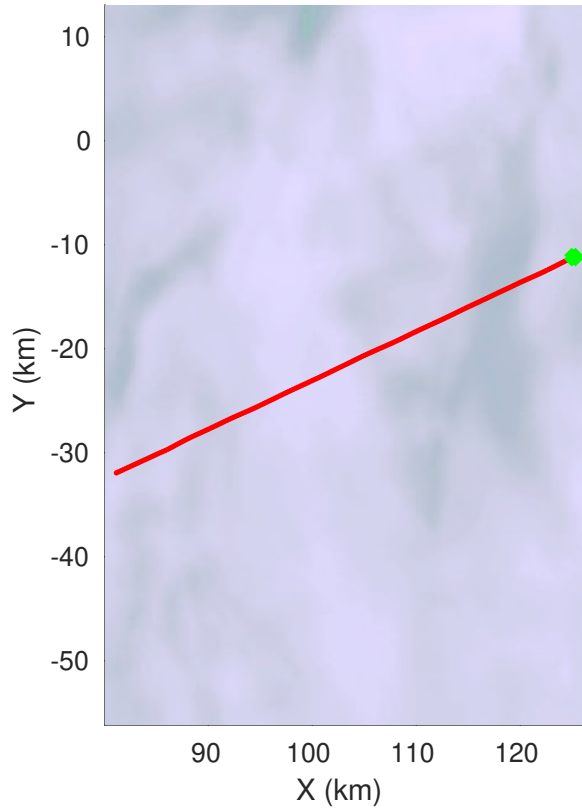
UTIG MARFA -- COLDEX

rds 2023_Antarctica_BaslerMKB: "F21: CLX_R72_REFLIGHT01" 20240111_02_013: 27:46:06.7 to 27:55:38.4 GPS






F21: CLX_R72_REFLIGHT01
20240111_02_014
Polar Stereograph -71N/0E



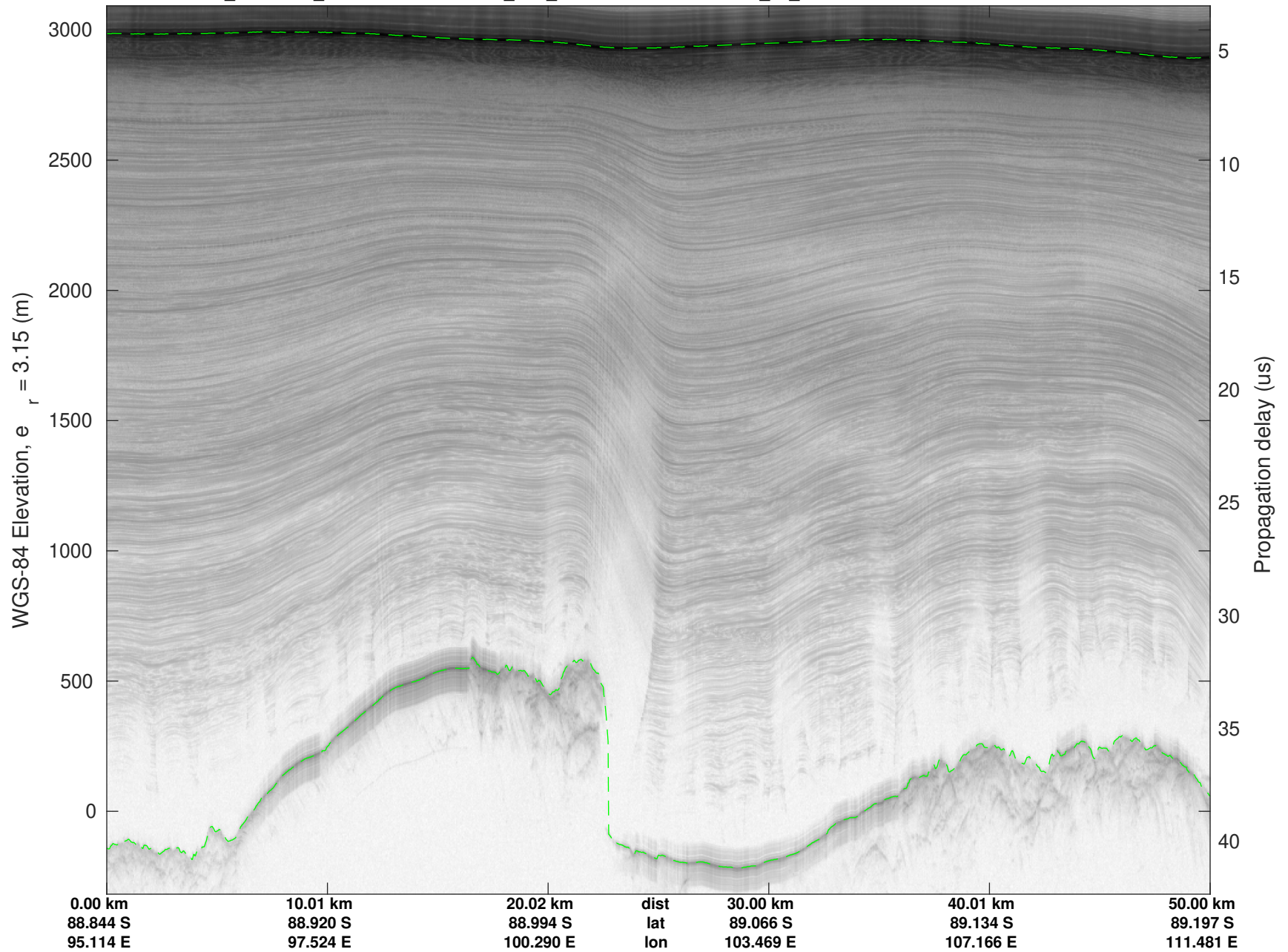
UTIG MARFA -- COLDEX

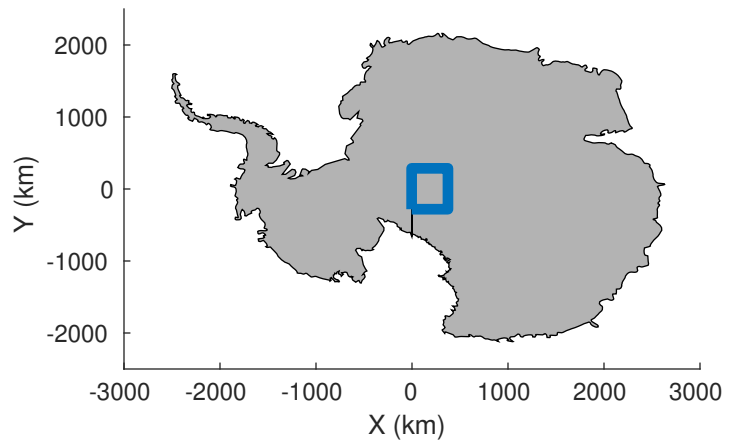
rds 2023_Antarctica_BaslerMKB: "F21: CLX_R72_REFLIGHT01" 20240111_02_014: 27:55:38.7 to 28:05:01.1 GPS



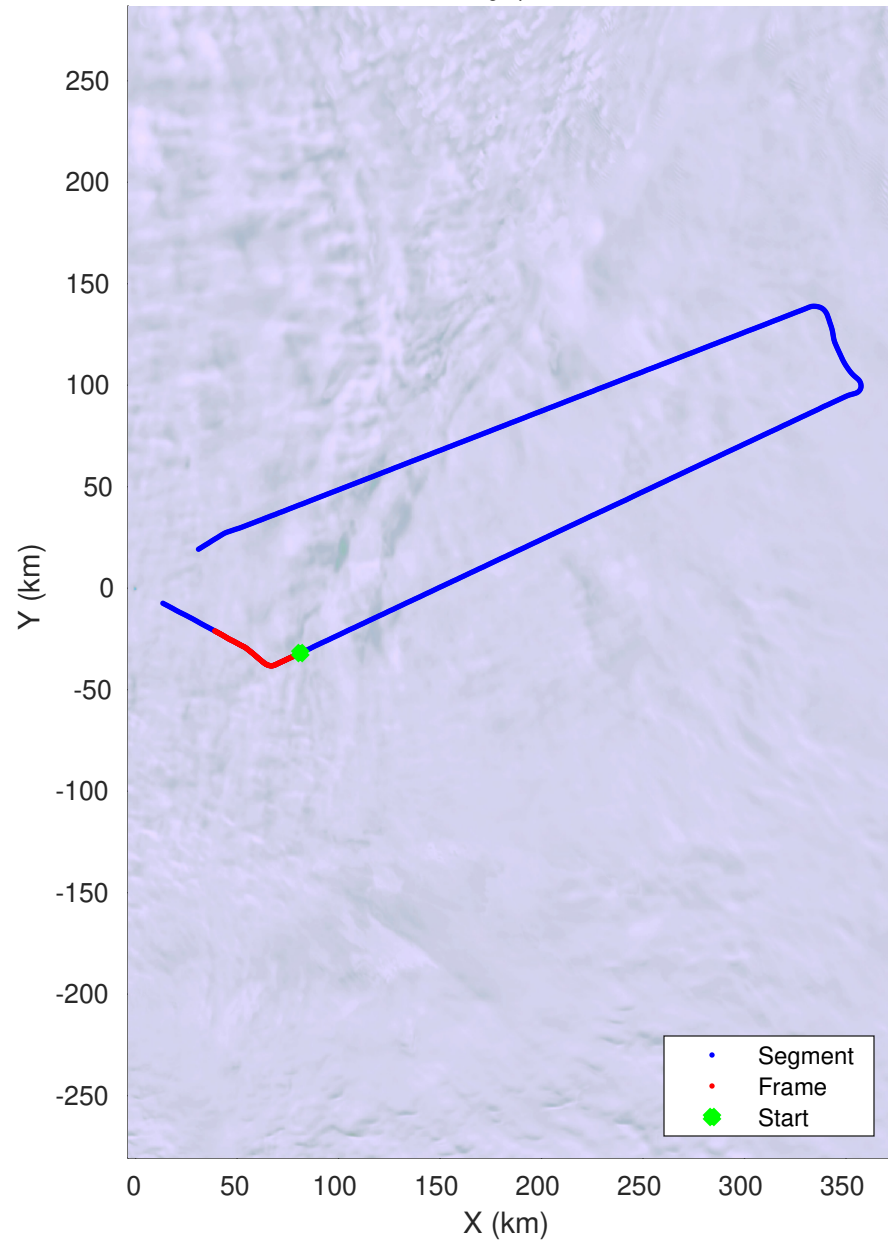
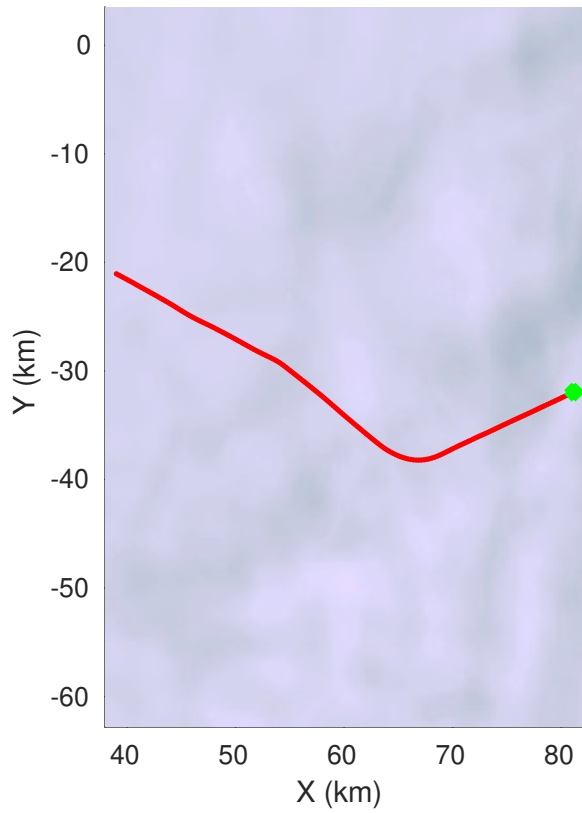
UTIG MARFA -- COLDEX

rds 2023_Antarctica_BaslerMKB: "F21: CLX_R72_REFLIGHT01" 20240111_02_014: 27:55:38.7 to 28:05:01.1 GPS






F21: CLX_R72_REFLIGHT01
20240111_02_015
Polar Stereograph -71N/0E



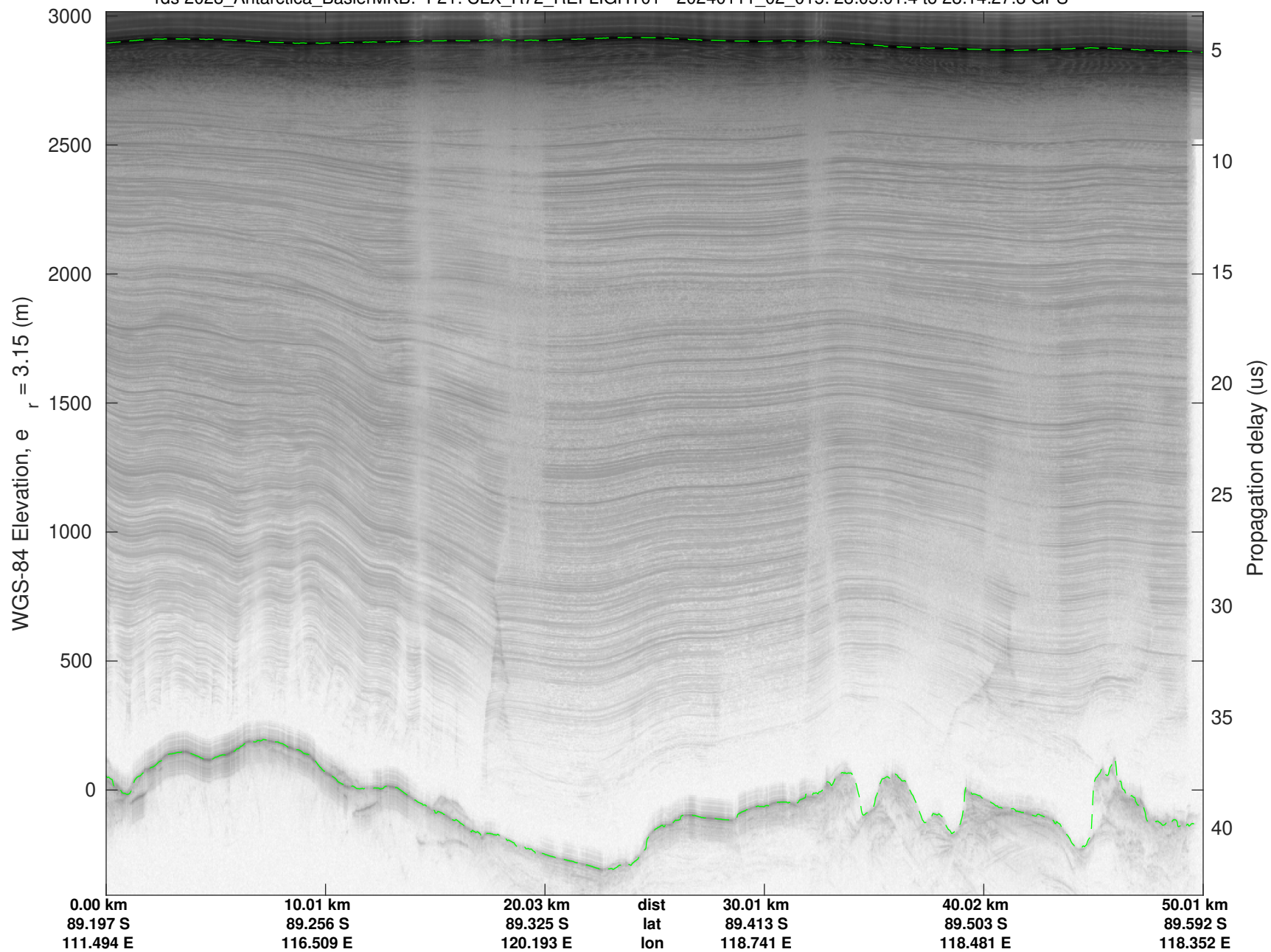
UTIG MARFA -- COLDEX

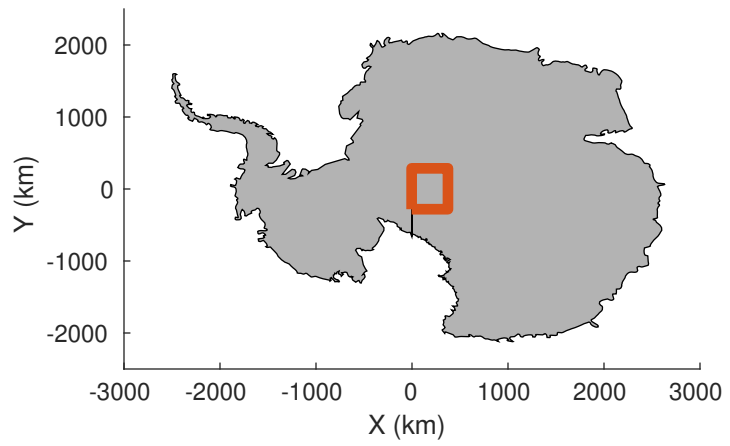
rds 2023_Antarctica_BaslerMKB: "F21: CLX_R72_REFLIGHT01" 20240111_02_015: 28:05:01.4 to 28:14:27.3 GPS



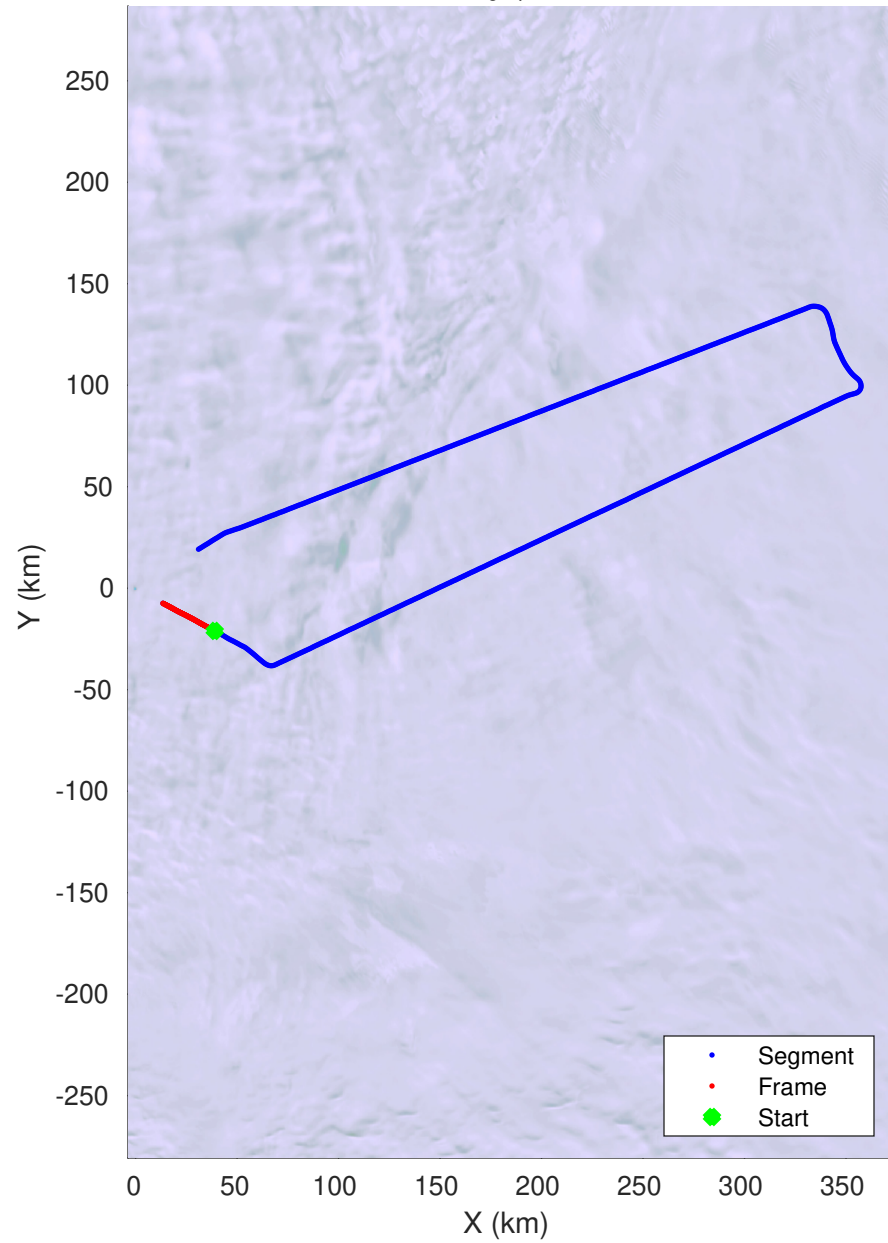
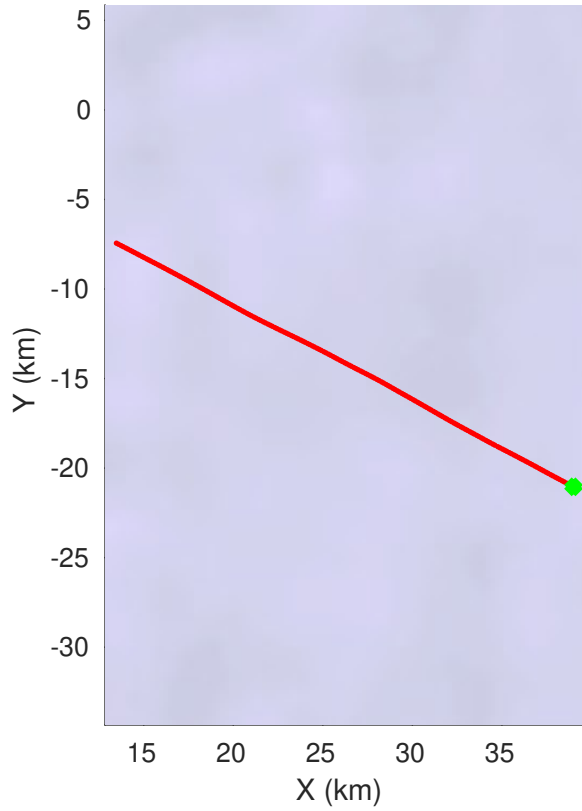
UTIG MARFA -- COLDEX

rds 2023_Antarctica_BaslerMKB: "F21: CLX_R72_REFLECT01" 20240111_02_015: 28:05:01.4 to 28:14:27.3 GPS






F21: CLX_R72_REFLIGHT01
20240111_02_016
Polar Stereograph -71N/0E



UTIG MARFA -- COLDEX

rds 2023_Antarctica_BaslerMKB: "F21: CLX_R72_REFLIGHT01" 20240111_02_016: 28:14:27.6 to 28:20:04.5 GPS



UTIG MARFA -- COLDEX

rds 2023_Antarctica_BaslerMKB: "F21: CLX_R72_REFLIGHT01" 20240111_02_016: 28:14:27.6 to 28:20:04.5 GPS

