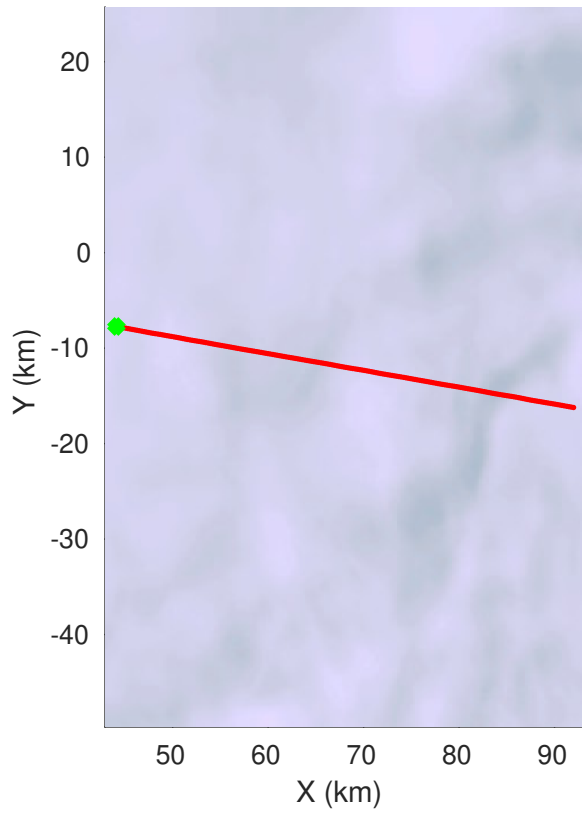
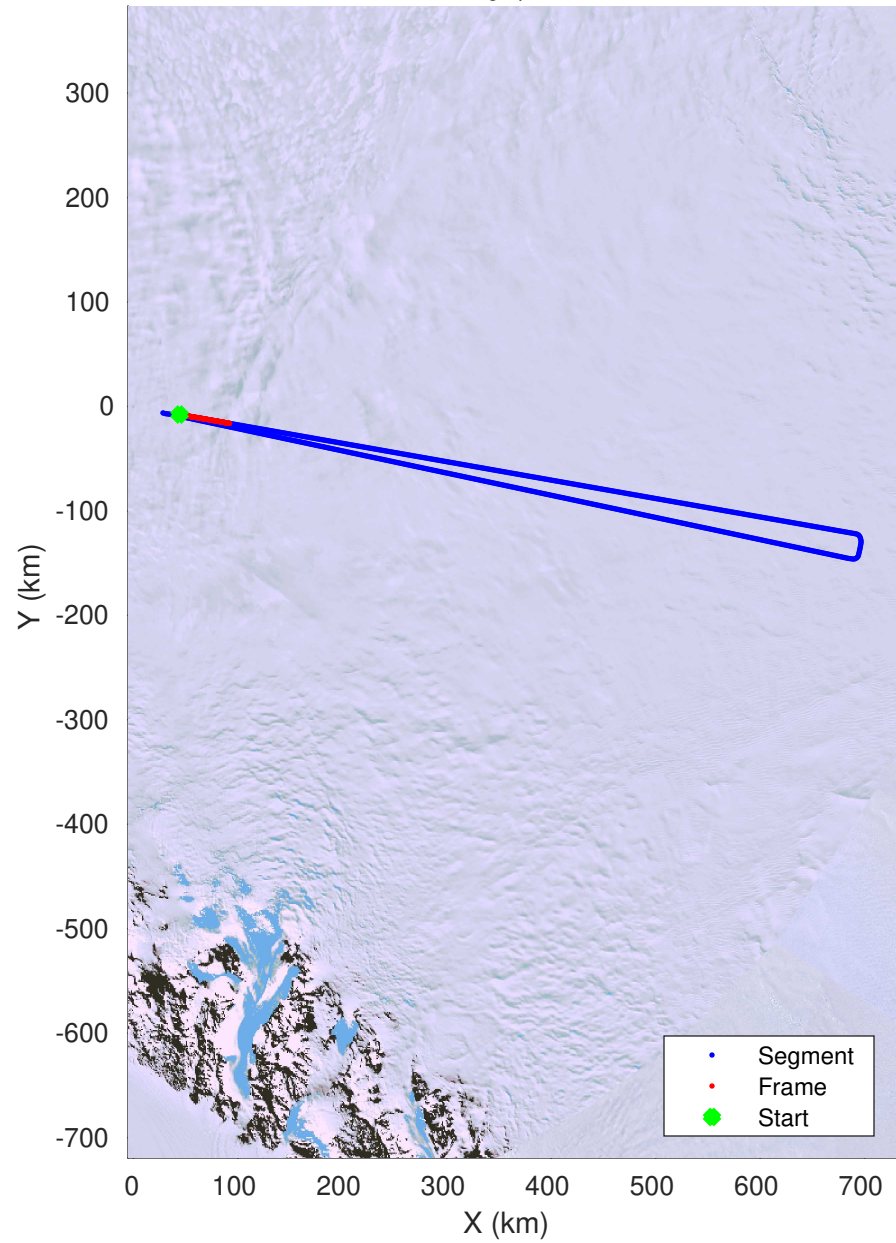



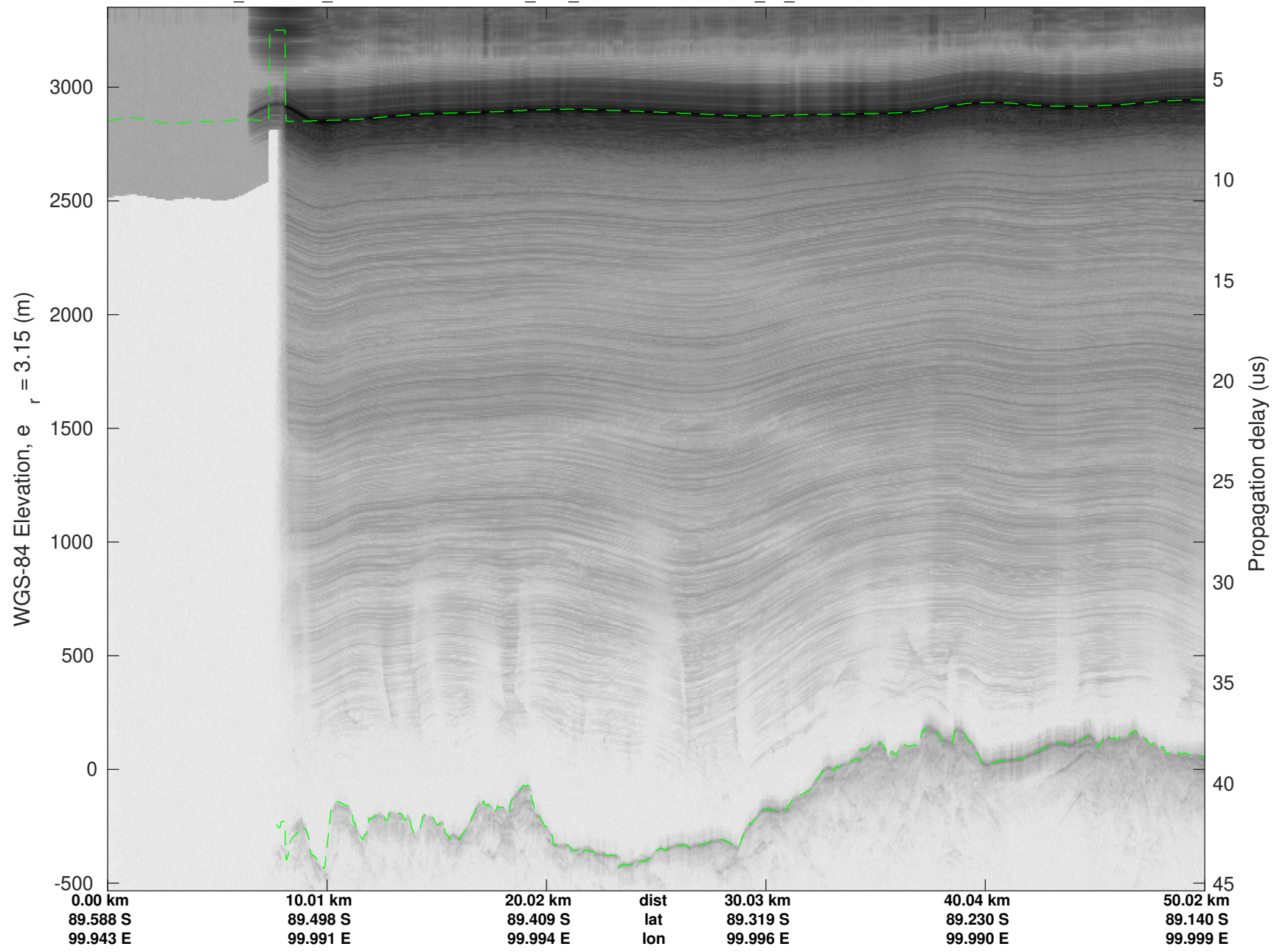
F19: NPXE_RJS_SOUTH02
20240109_01_001
Polar Stereograph -71N/0E

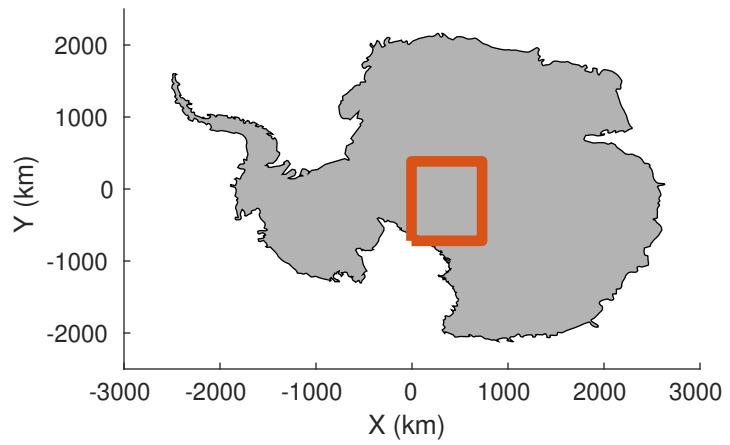


UTIG MARFA -- COLDEX
rds 2023_Antarctica_BaslerMKB: "F19: NPXE_RJS_SOUTH02" 20240109_01_001: 20:35:58.2 to 20:45:33.7 GPS

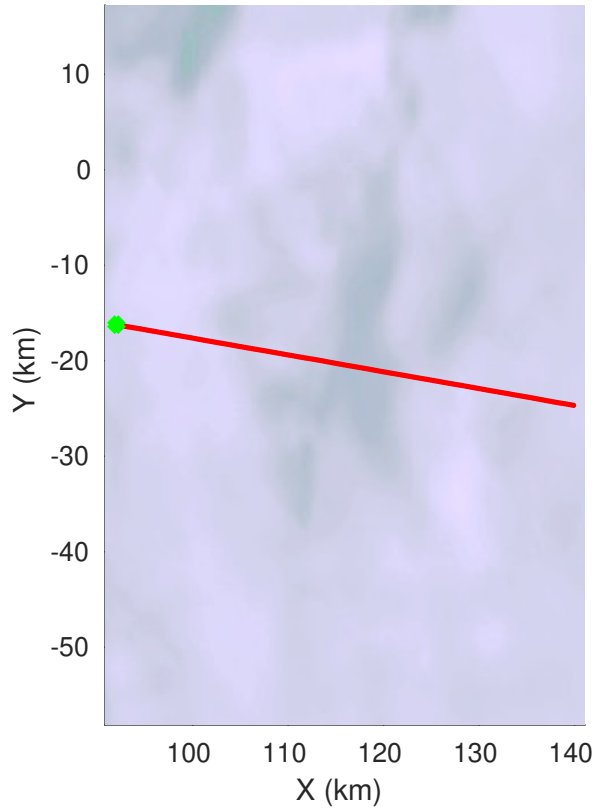
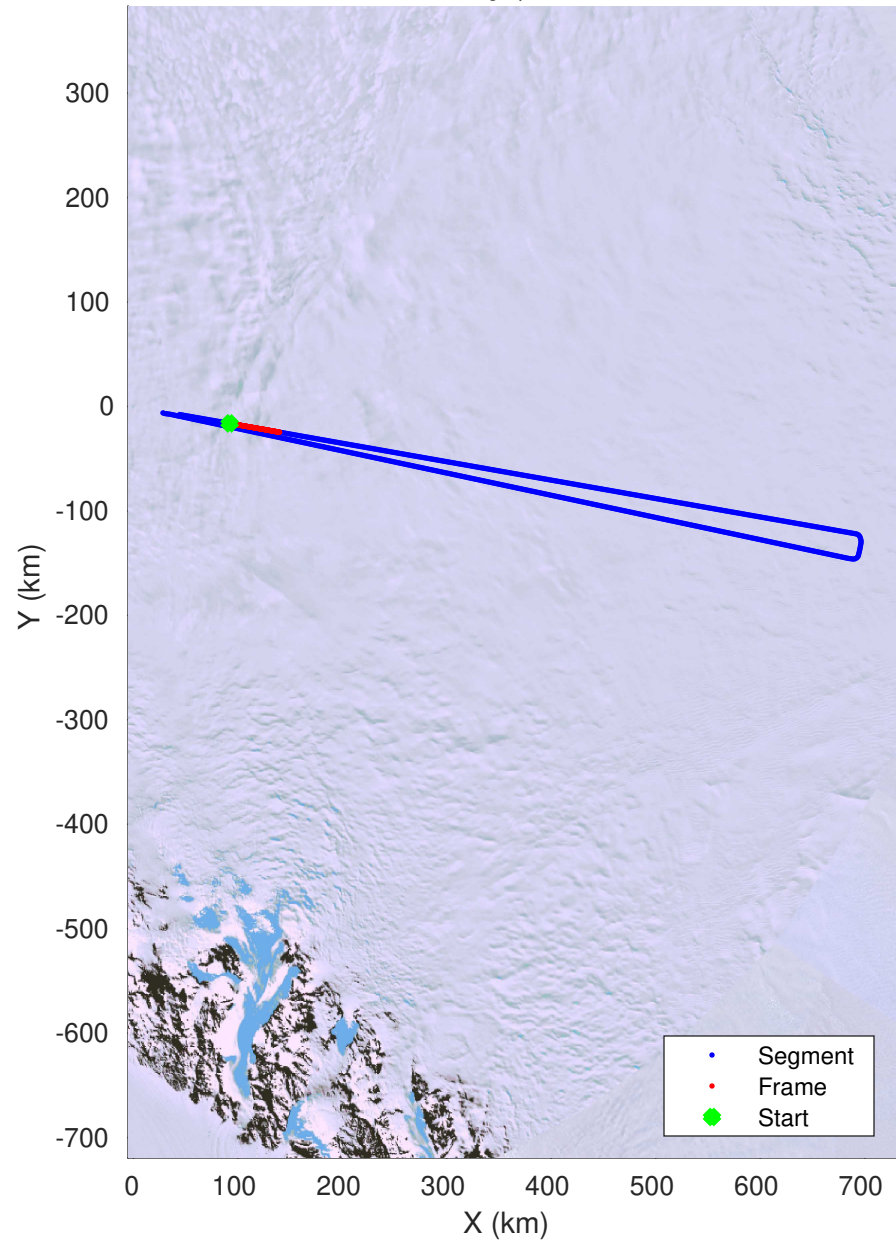


UTIG MARFA -- COLDEX
rds 2023_Antarctica_BaslerMKB: "F19: NPXE_RJS_SOUTH02" 20240109_01_001: 20:35:58.2 to 20:45:33.7 GPS






F19: NPXE_RJS_SOUTH02
20240109_01_002
Polar Stereograph -71N/0E



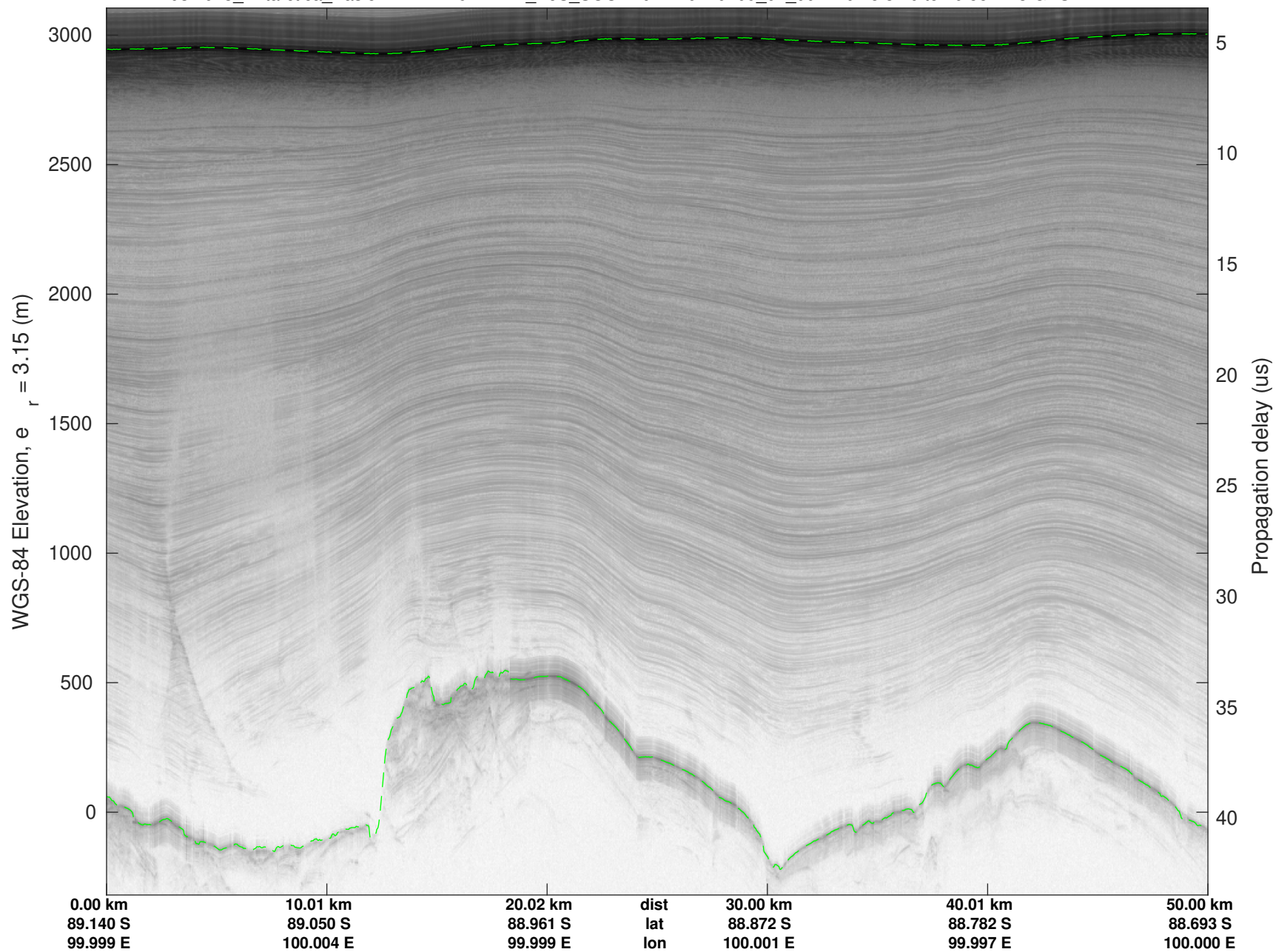
UTIG MARFA -- COLDEX

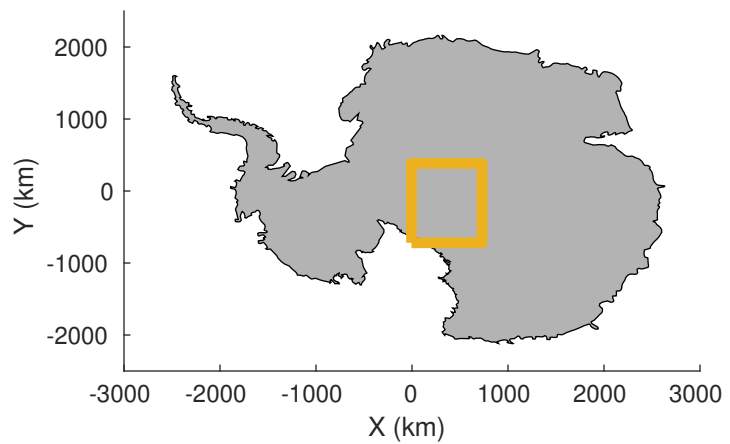
rds 2023_Antarctica_BaslerMKB: "F19: NPXE_RJS_SOUTH02" 20240109_01_002: 20:45:34.0 to 20:55:11.3 GPS



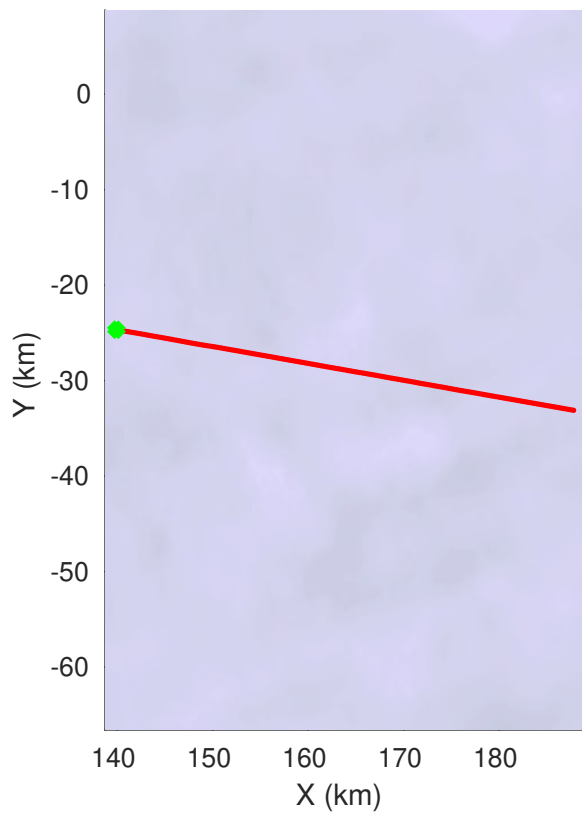
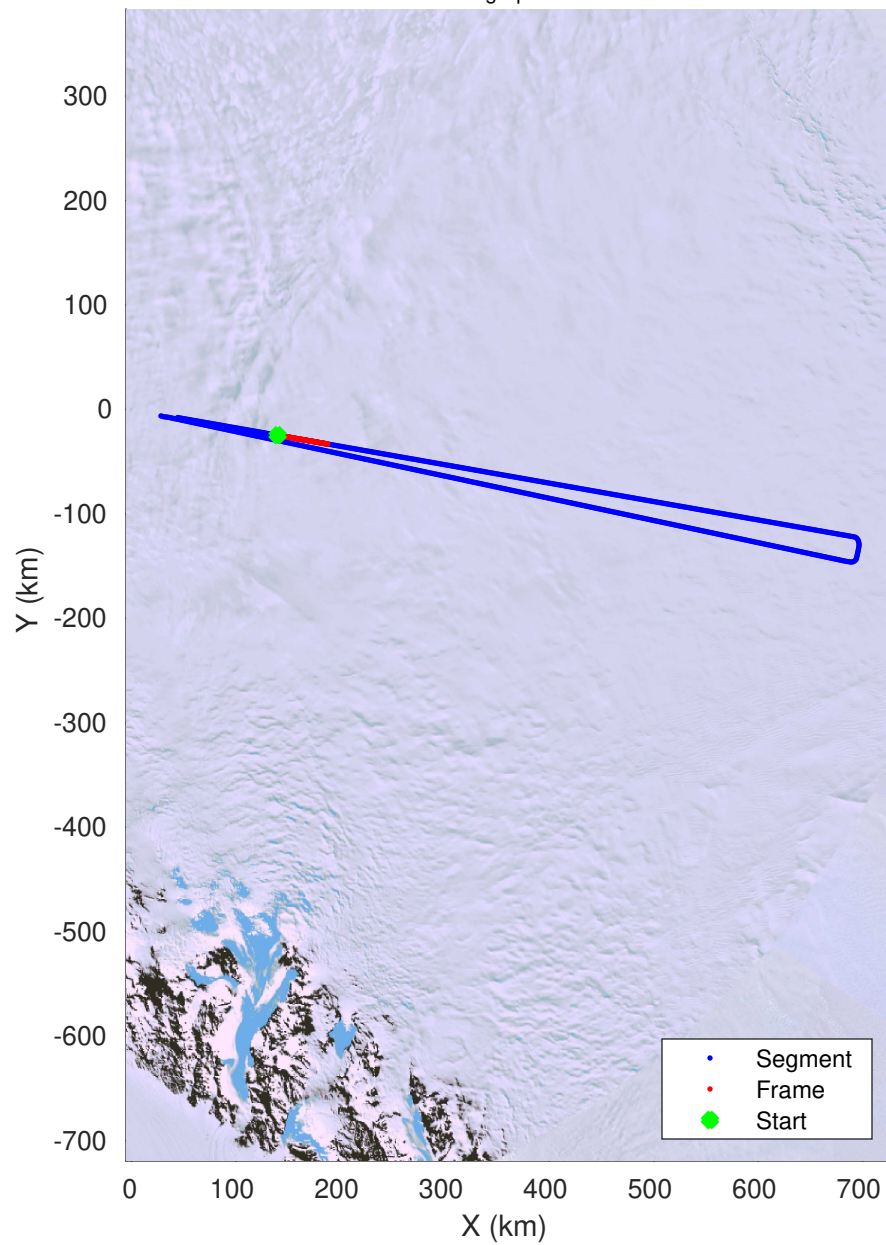
UTIG MARFA -- COLDEX

rds 2023_Antarctica_BaslerMKB: "F19: NPXE_RJS_SOUTH02" 20240109_01_002: 20:45:34.0 to 20:55:11.3 GPS






F19: NPXE_RJS_SOUTH02
20240109_01_003
Polar Stereograph -71N/0E




UTIG MARFA -- COLDEX

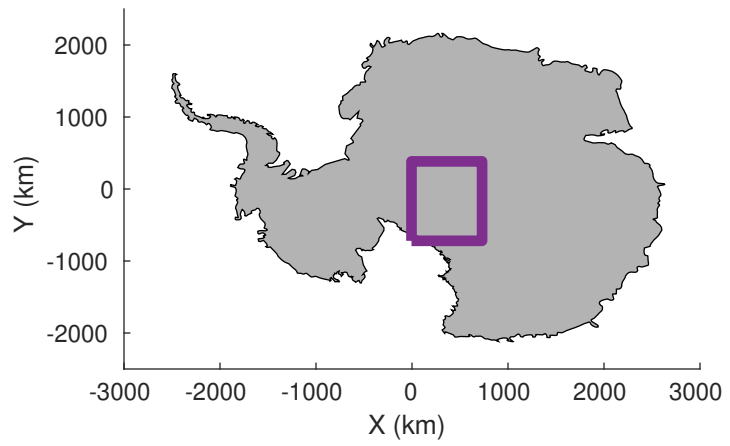
rds 2023_Antarctica_BaslerMKB: "F19: NPXE_RJS_SOUTH02" 20240109_01_003: 20:55:11.6 to 21:04:49.8 GPS



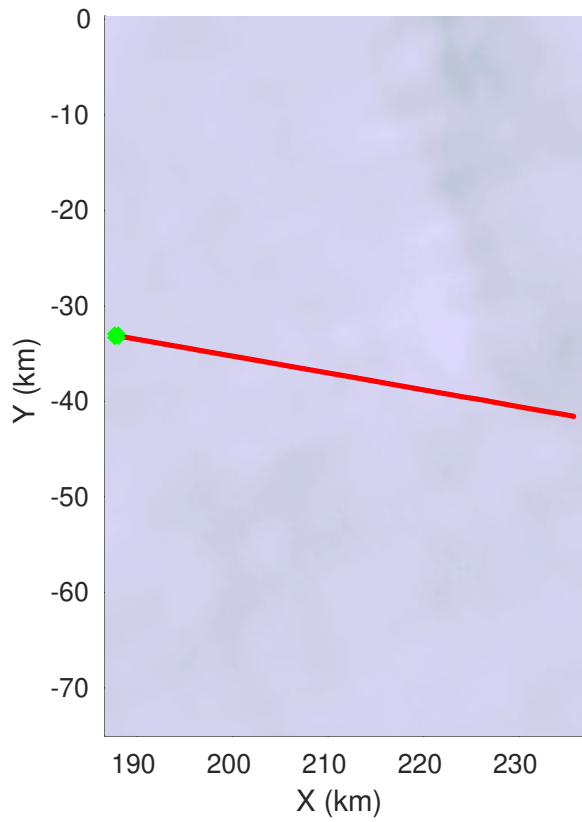
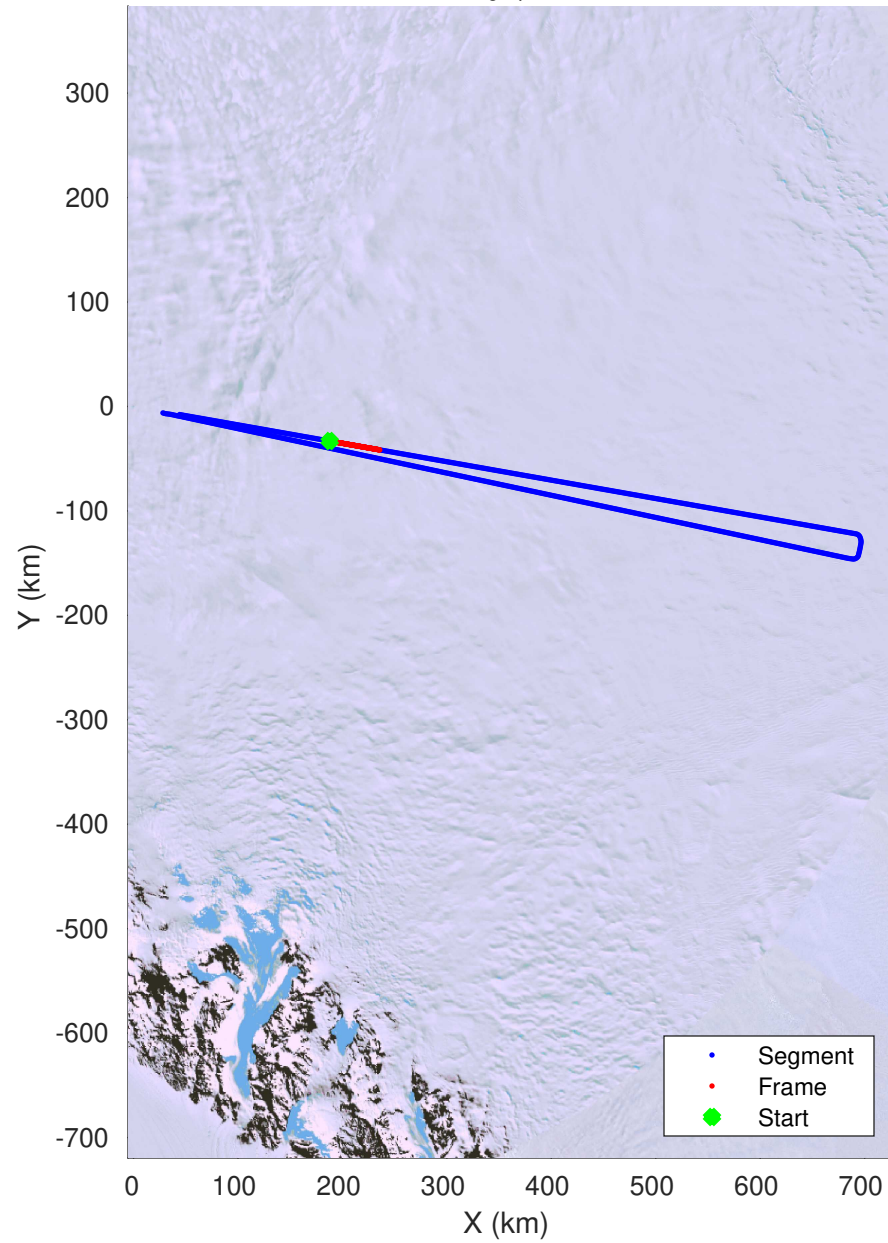
UTIG MARFA -- COLDEX

rds 2023_Antarctica_BaslerMKB: "F19: NPXE_RJS_SOUTH02" 20240109_01_003: 20:55:11.6 to 21:04:49.8 GPS






F19: NPXE_RJS_SOUTH02
20240109_01_004
Polar Stereograph -71N/0E

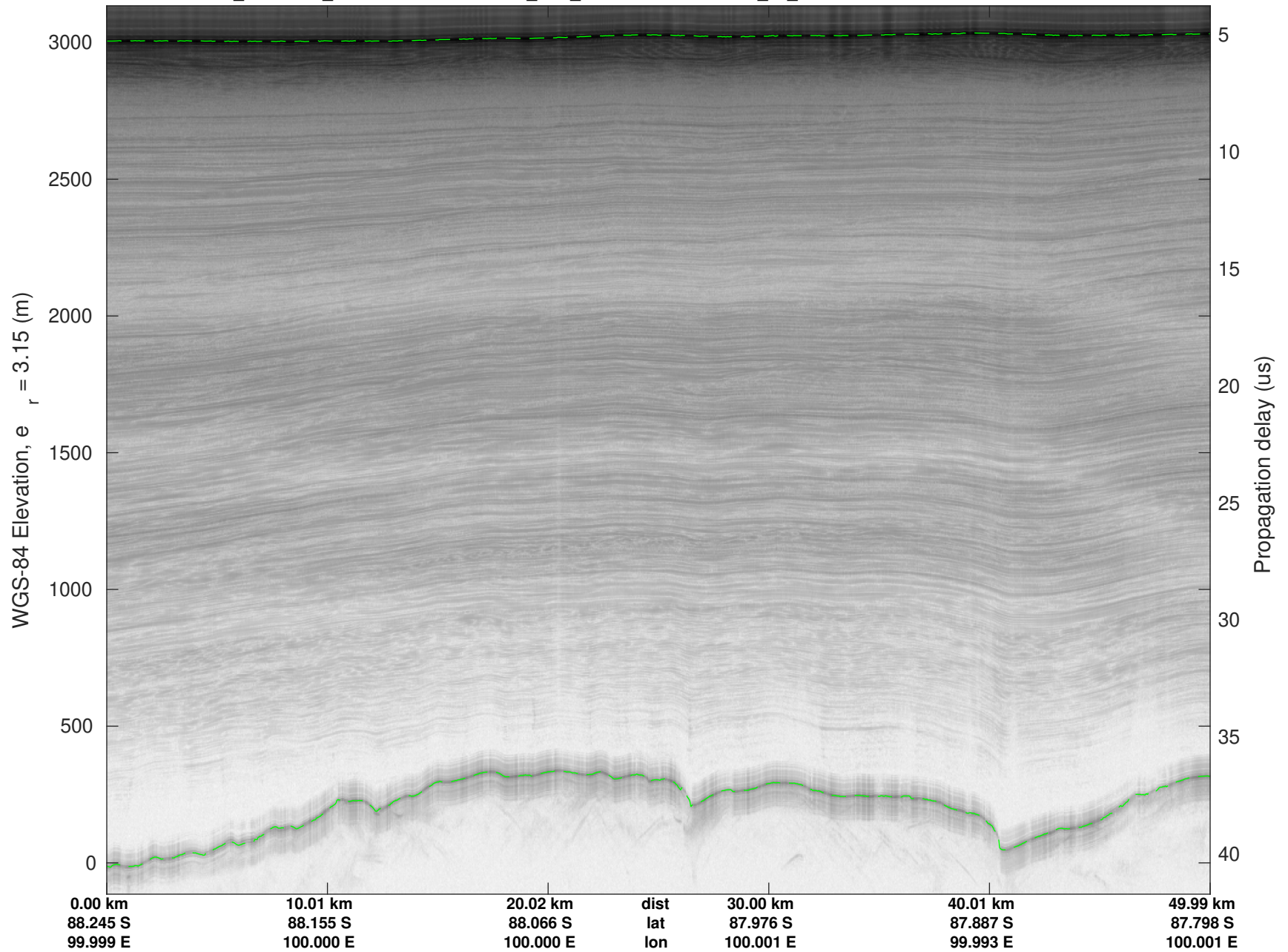


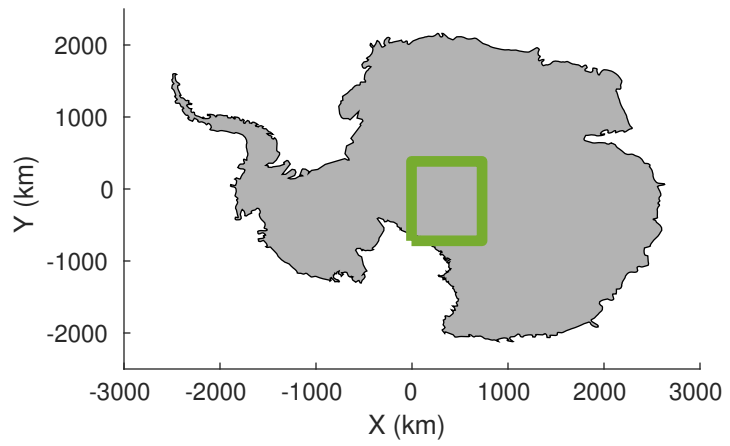
UTIG MARFA -- COLDEX

rds 2023_Antarctica_BaslerMKB: "F19: NPXE_RJS_SOUTH02" 20240109_01_004: 21:04:50.2 to 21:14:35.7 GPS

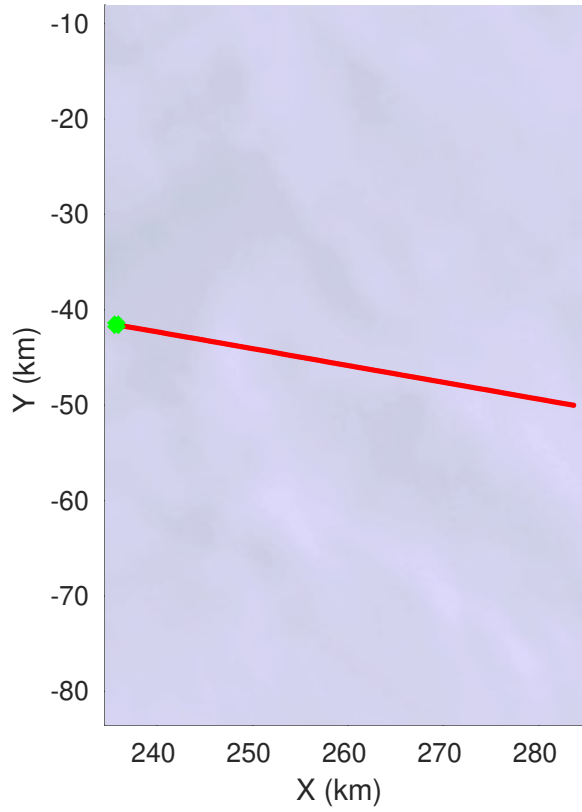
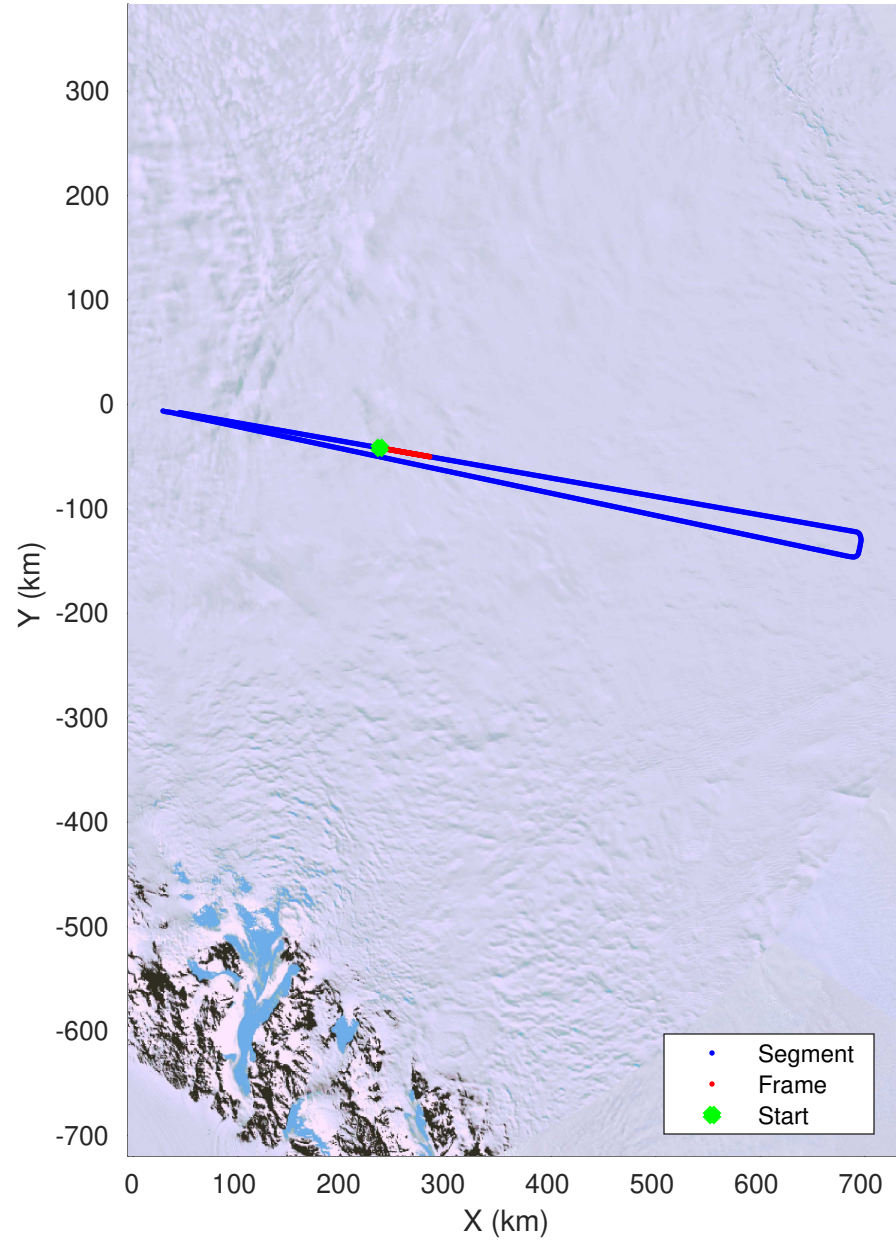


UTIG MARFA -- COLDEX
rds 2023_Antarctica_BaslerMKB: "F19: NPXE_RJS_SOUTH02" 20240109_01_004: 21:04:50.2 to 21:14:35.7 GPS






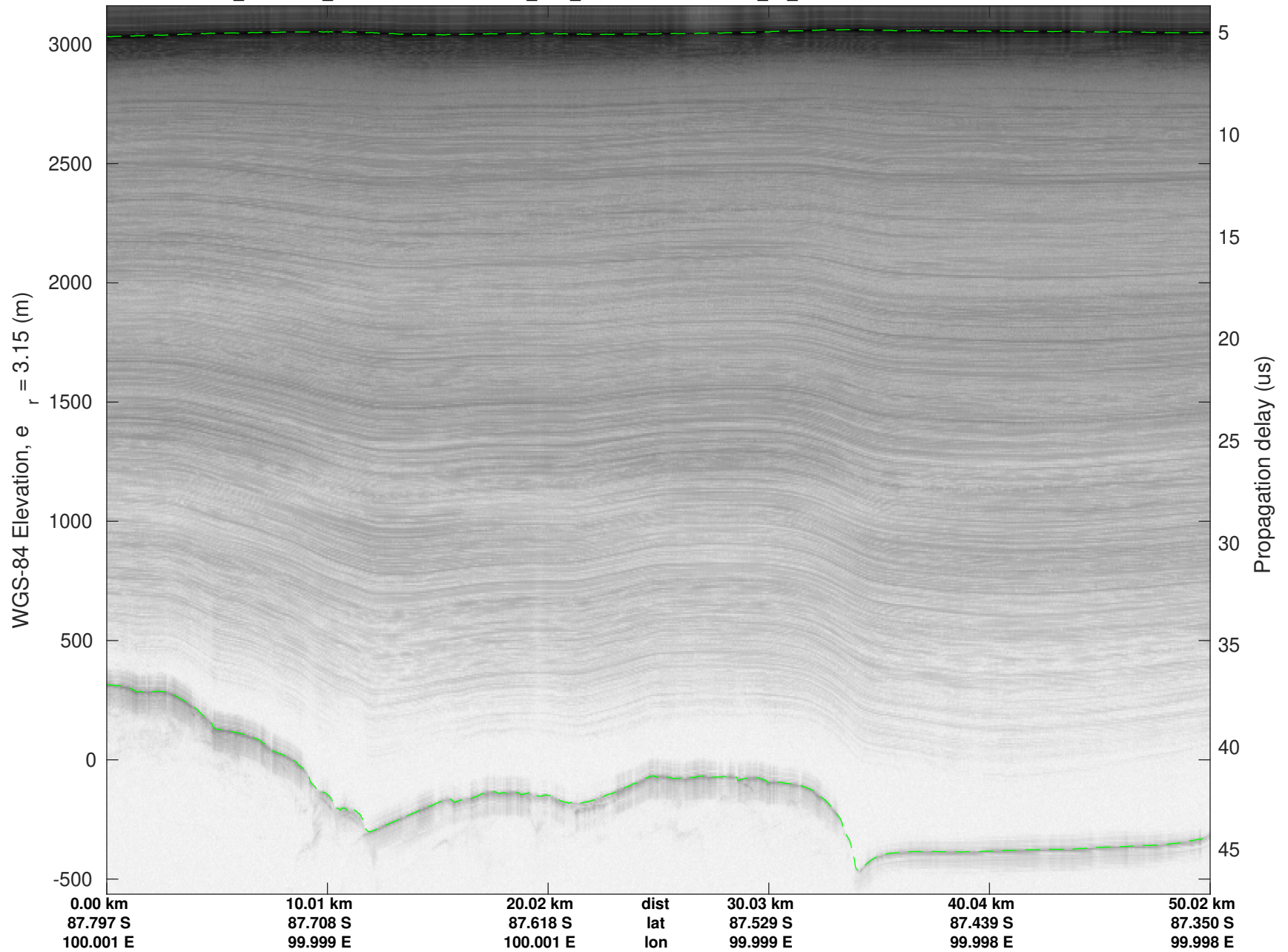
F19: NPXE_RJS_SOUTH02
20240109_01_005
Polar Stereograph -71N/0E

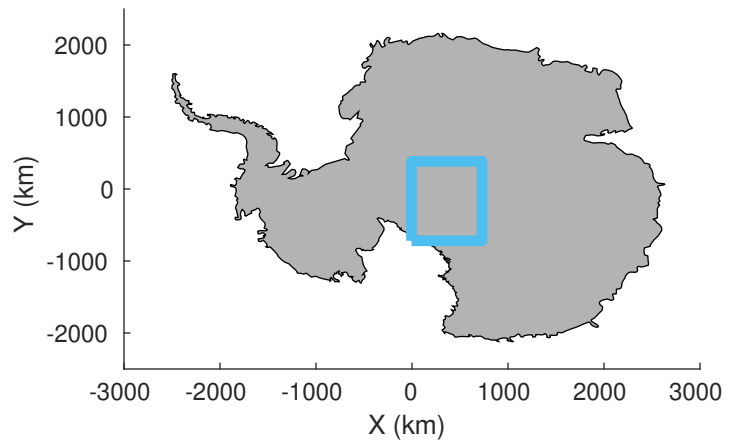


UTIG MARFA -- COLDEX
rds 2023_Antarctica_BaslerMKB: "F19: NPXE_RJS_SOUTH02" 20240109_01_005: 21:14:36.1 to 21:24:13.0 GPS

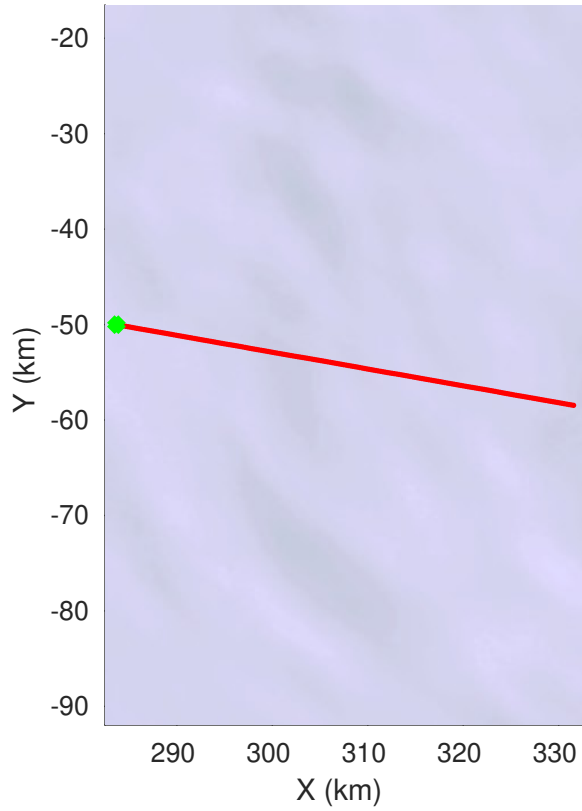
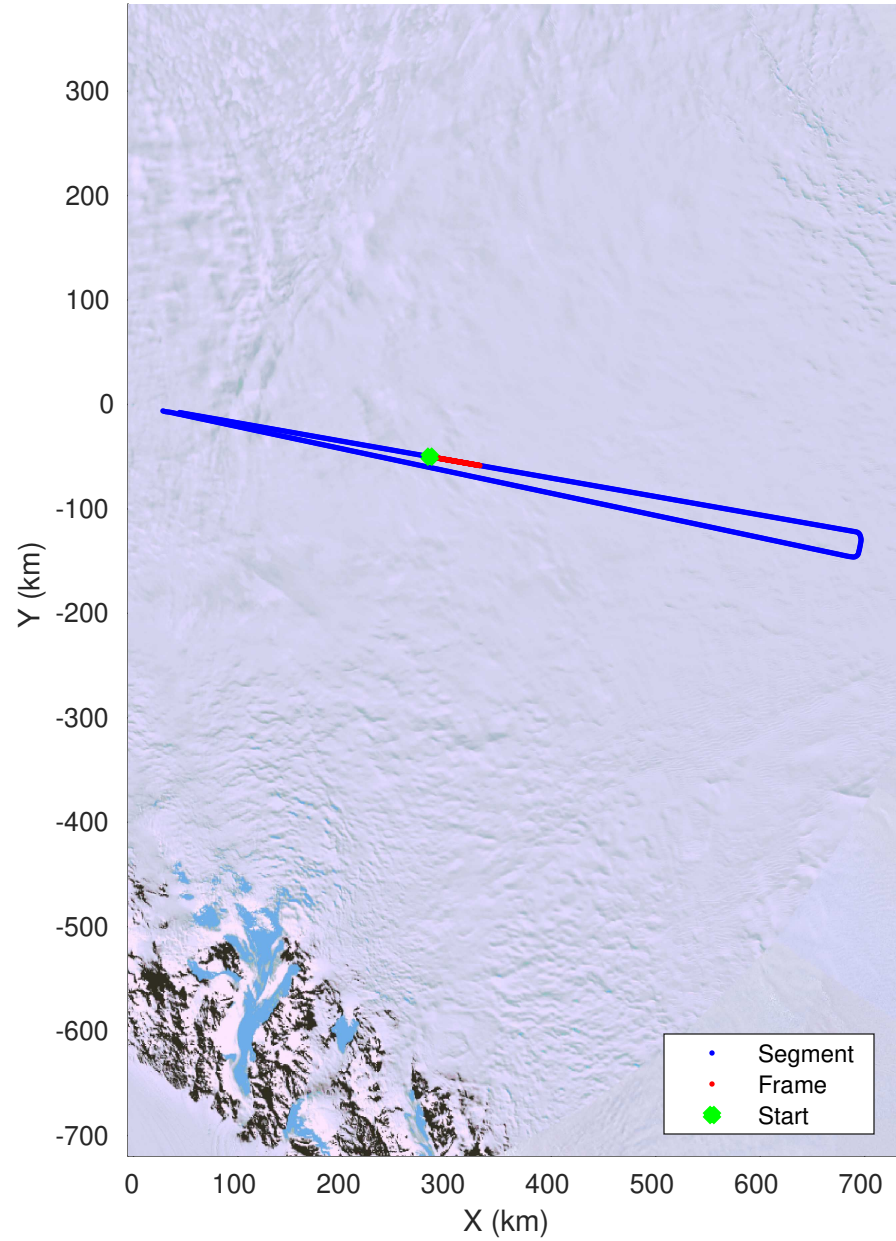


UTIG MARFA -- COLDEX
rds 2023_Antarctica_BaslerMKB: "F19: NPXE_RJS_SOUTH02" 20240109_01_005: 21:14:36.1 to 21:24:13.0 GPS






F19: NPXE_RJS_SOUTH02
20240109_01_006
Polar Stereograph -71N/0E

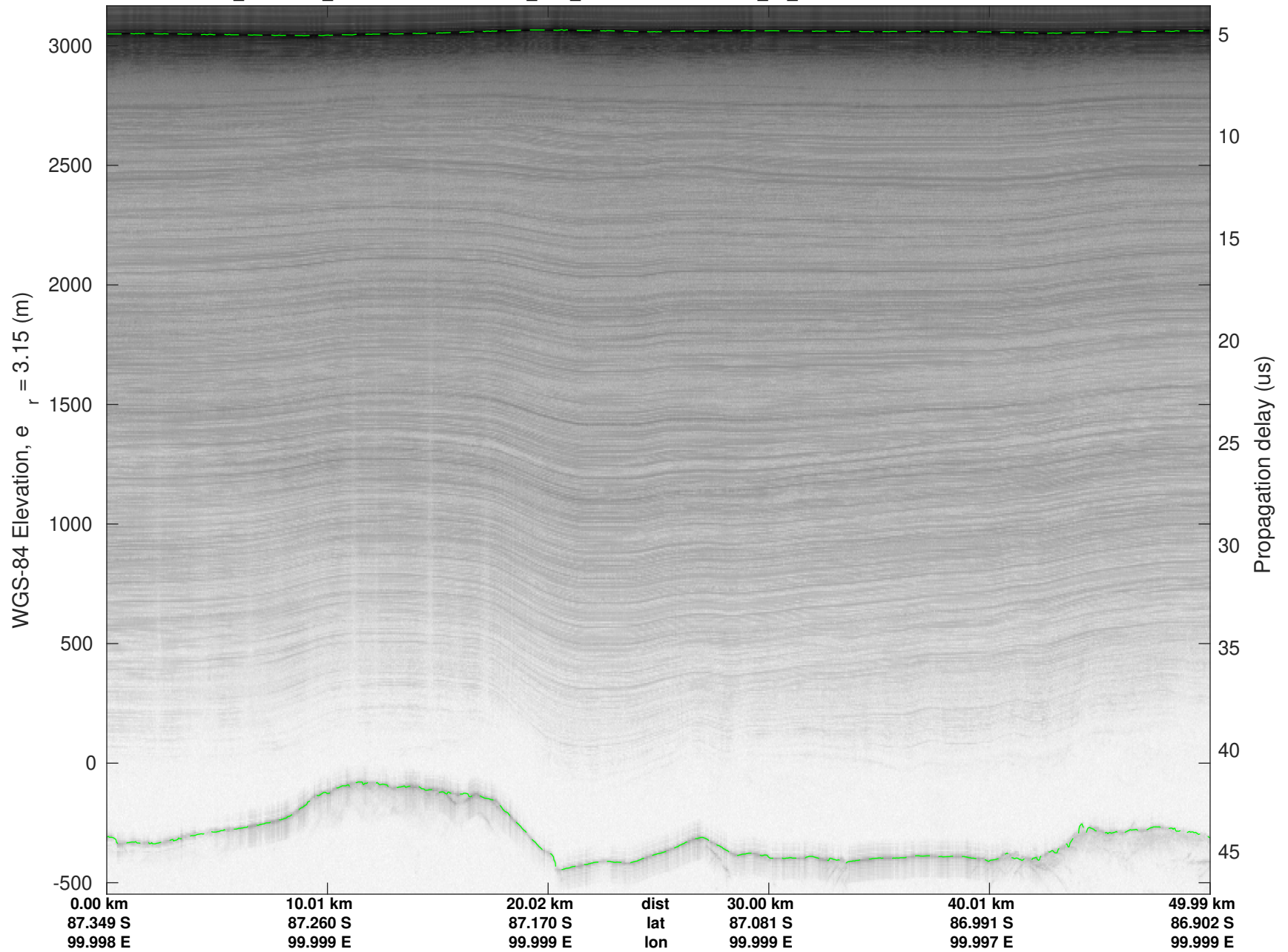


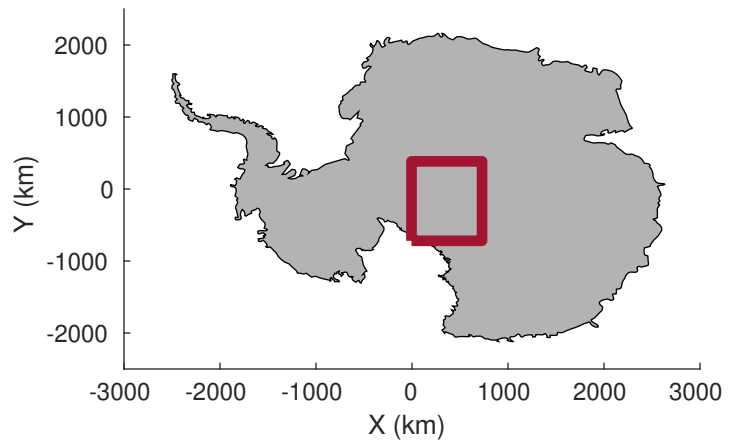
UTIG MARFA -- COLDEX

rds 2023_Antarctica_BaslerMKB: "F19: NPXE_RJS_SOUTH02" 20240109_01_006: 21:24:13.3 to 21:33:44.5 GPS

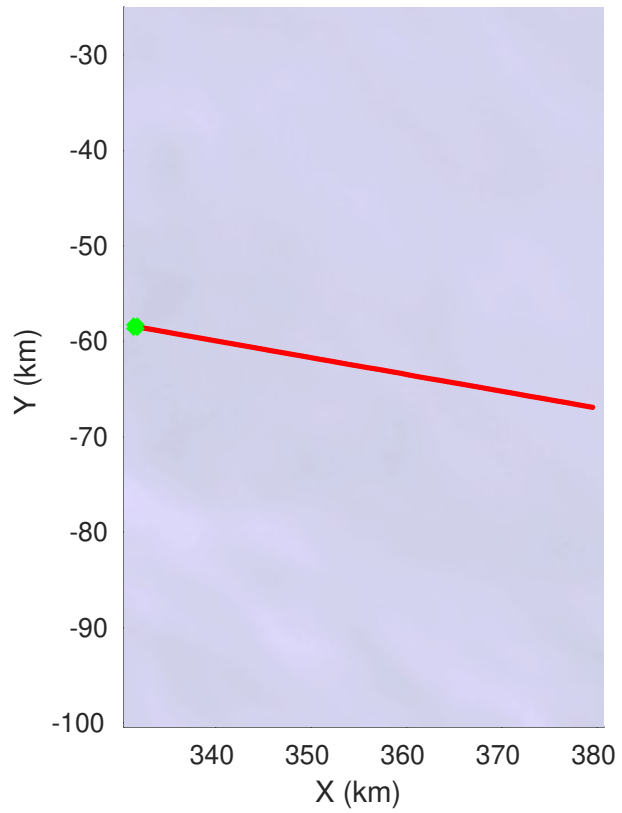
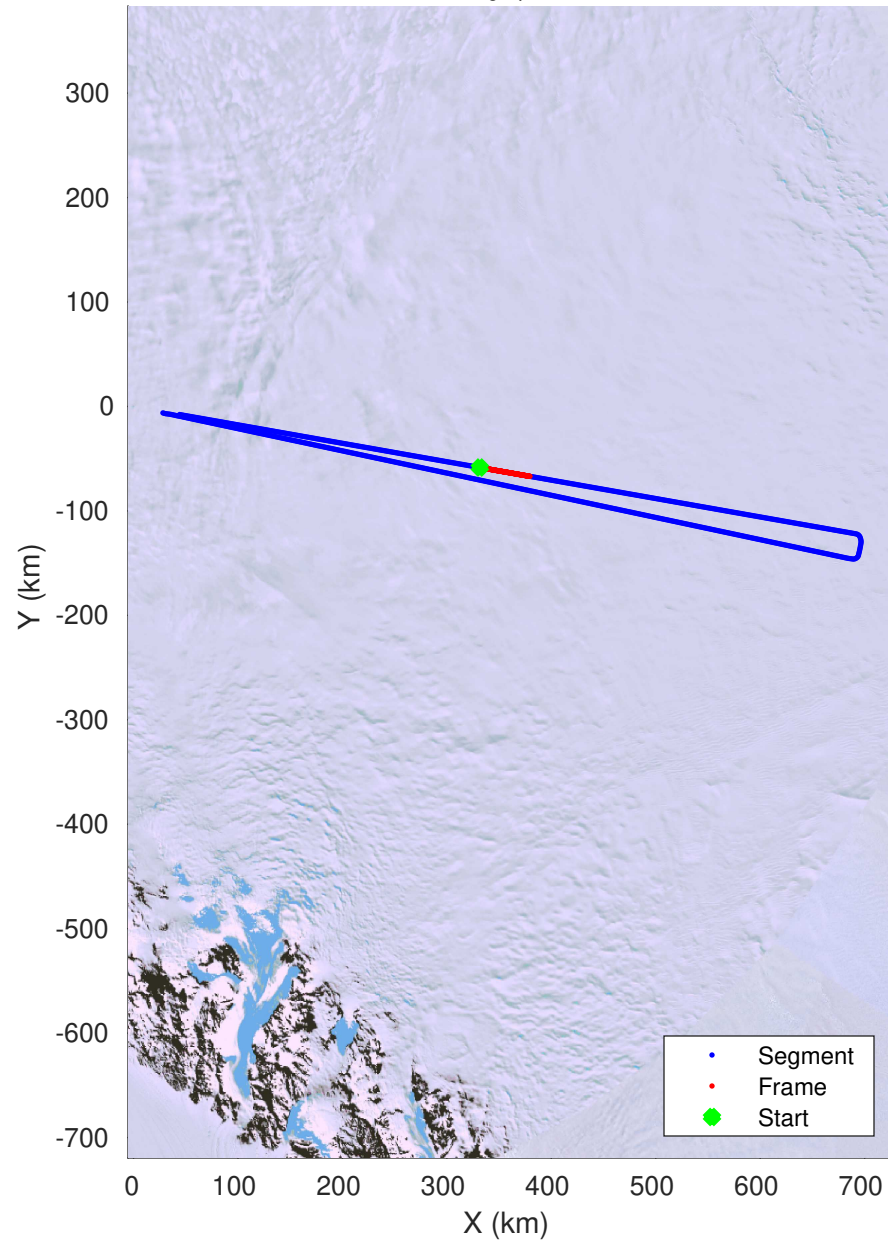


UTIG MARFA -- COLDEX
rds 2023_Antarctica_BaslerMKB: "F19: NPXE_RJS_SOUTH02" 20240109_01_006: 21:24:13.3 to 21:33:44.5 GPS






F19: NPXE_RJS_SOUTH02
20240109_01_007
Polar Stereograph -71N/0E




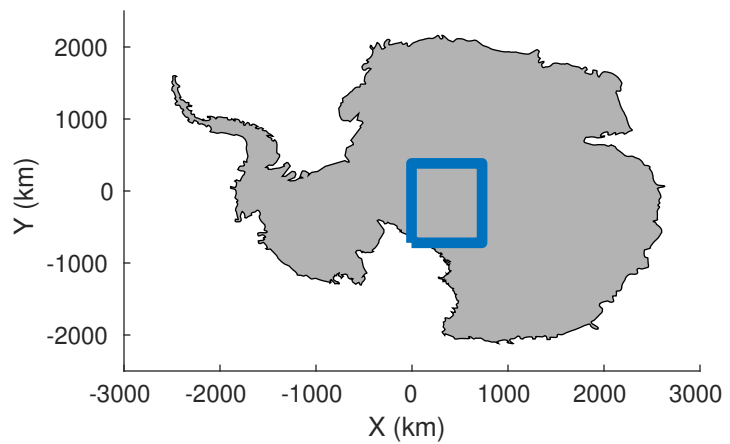
UTIG MARFA -- COLDEX

rds 2023_Antarctica_BaslerMKB: "F19: NPXE_RJS_SOUTH02" 20240109_01_007: 21:33:44.8 to 21:43:16.1 GPS

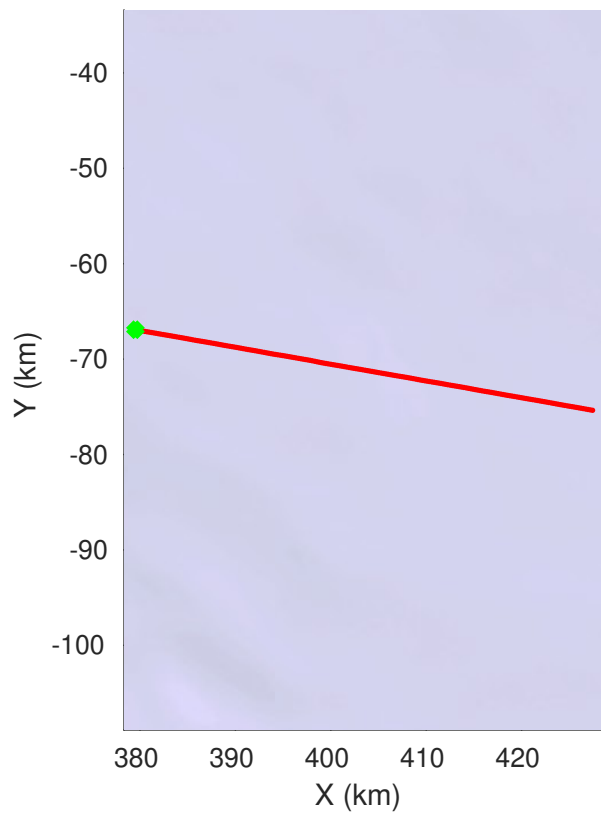
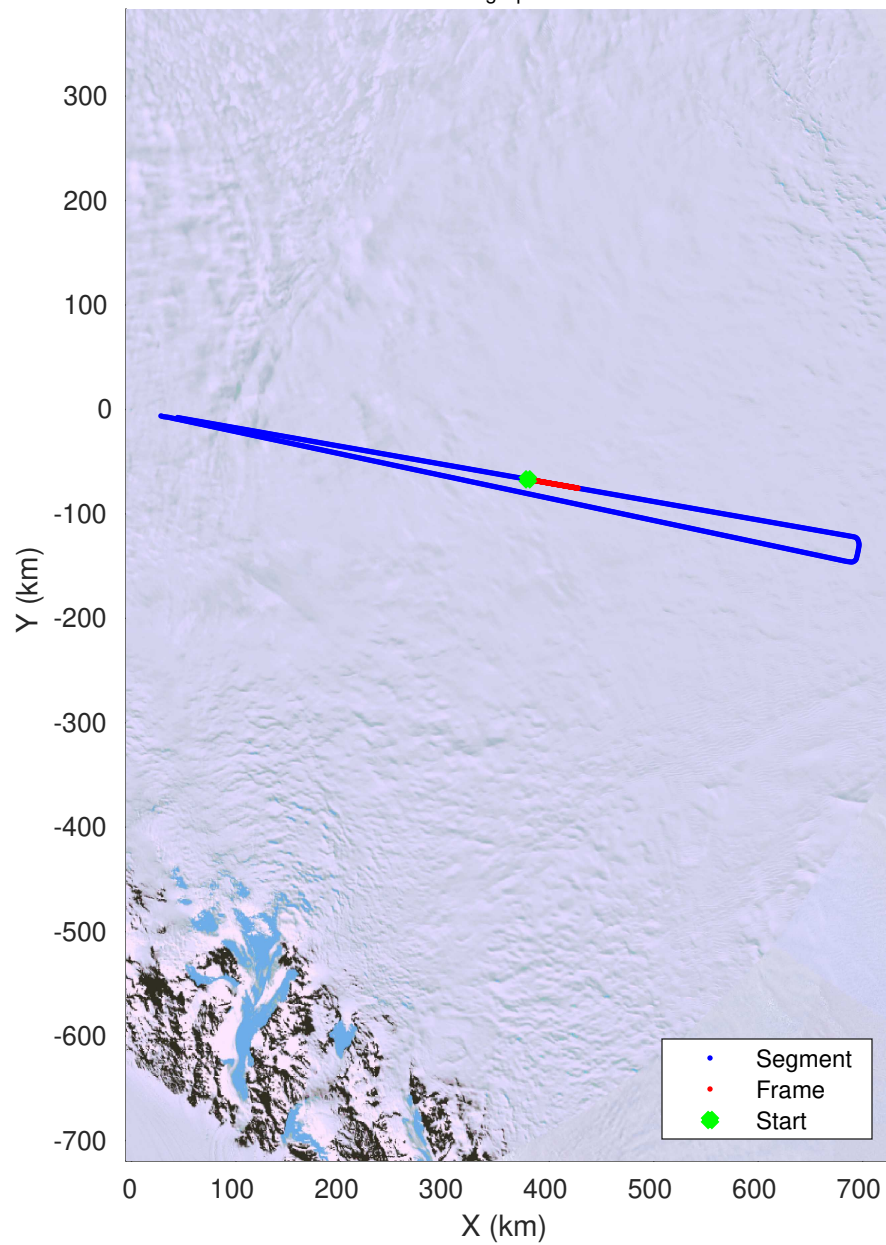


UTIG MARFA -- COLDEX
rds 2023_Antarctica_BaslerMKB: "F19: NPXE_RJS_SOUTH02" 20240109_01_007: 21:33:44.8 to 21:43:16.1 GPS






F19: NPXE_RJS_SOUTH02
20240109_01_008
Polar Stereograph -71N/0E

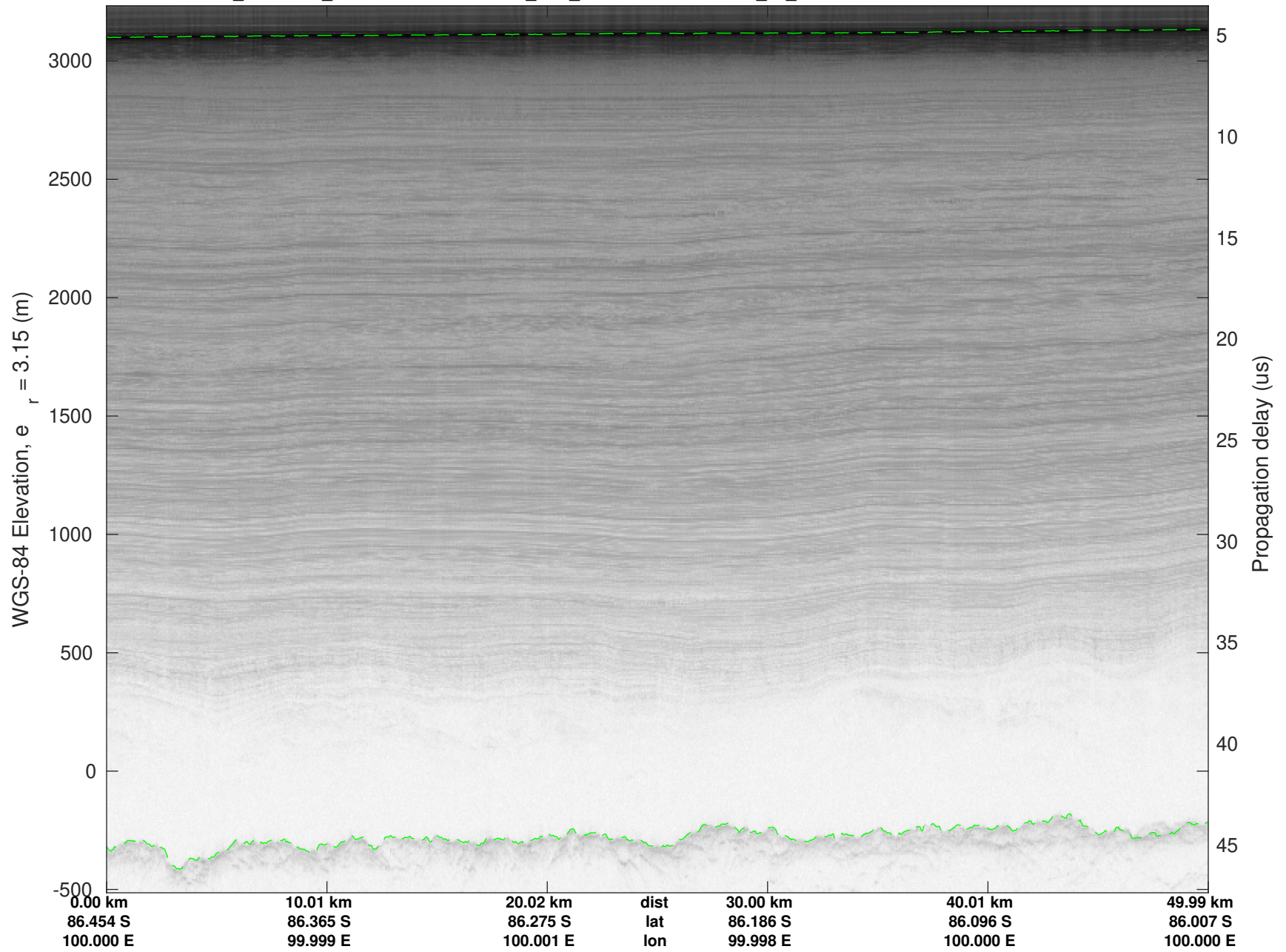


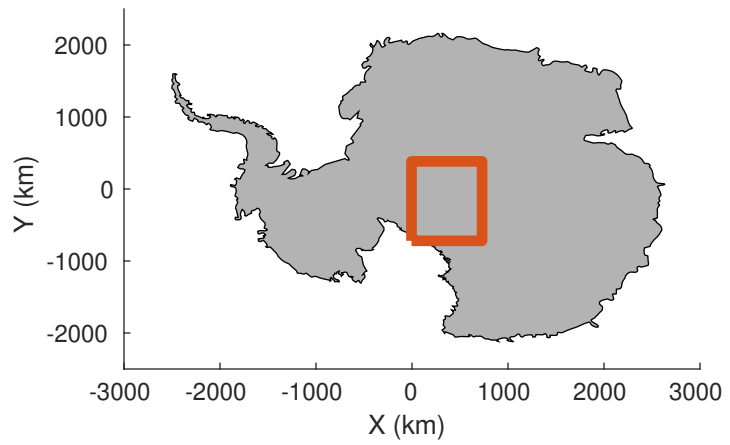
UTIG MARFA -- COLDEX

rds 2023_Antarctica_BaslerMKB: "F19: NPXE_RJS_SOUTH02" 20240109_01_008: 21:43:16.4 to 21:52:49.5 GPS

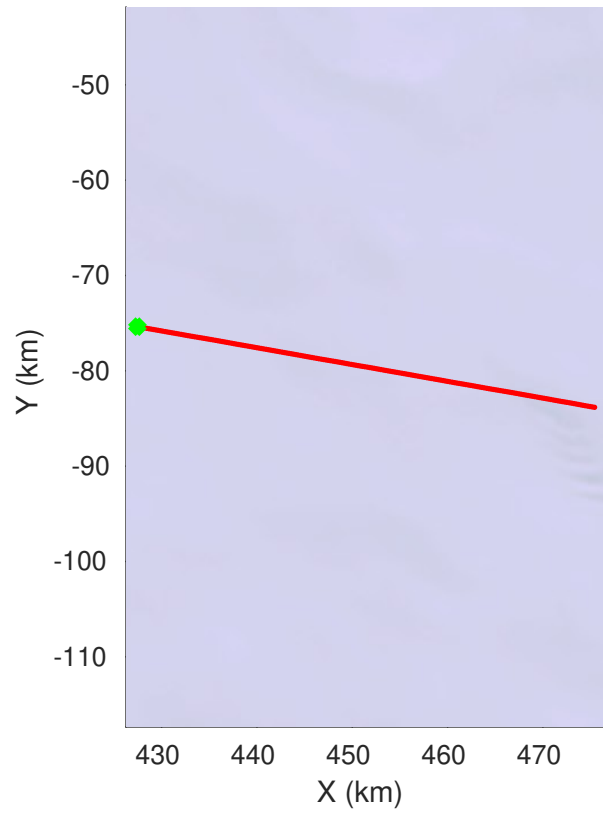
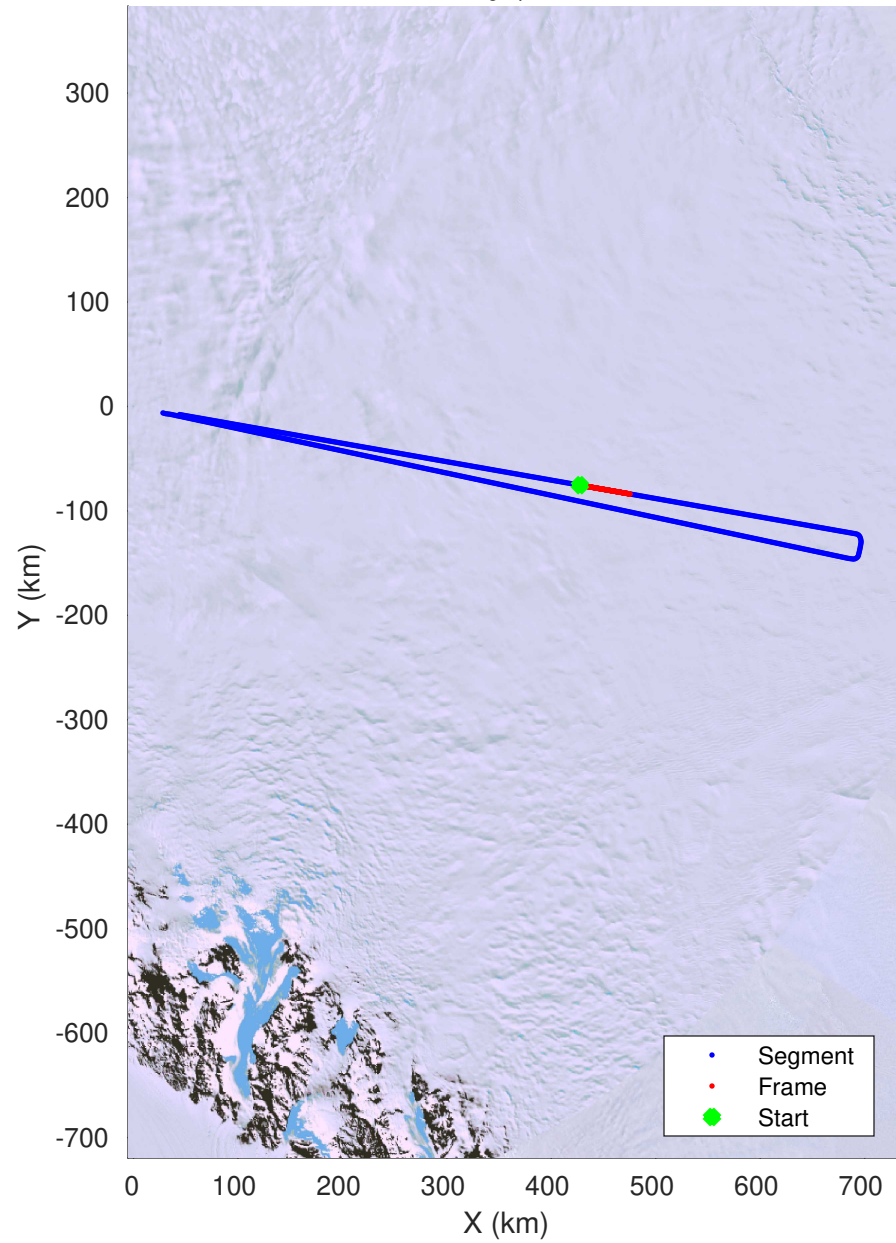


UTIG MARFA -- COLDEX
rds 2023_Antarctica_BaslerMKB: "F19: NPXE_RJS_SOUTH02" 20240109_01_008: 21:43:16.4 to 21:52:49.5 GPS







F19: NPXE_RJS_SOUTH02
20240109_01_009
Polar Stereograph -71N/0E

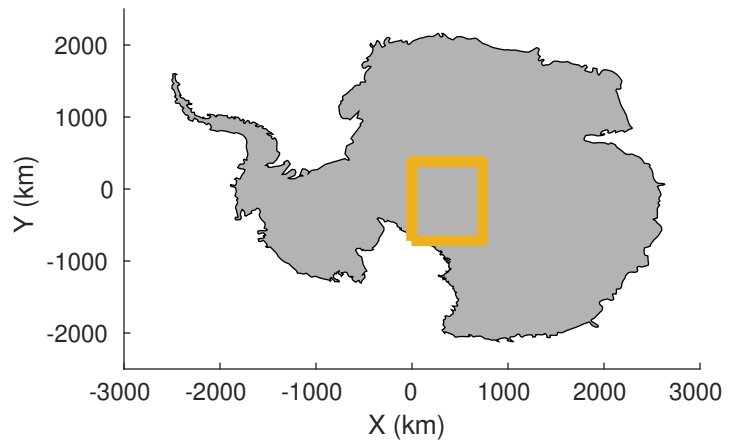


UTIG MARFA -- COLDEX
rds 2023_Antarctica_BaslerMKB: "F19: NPXE_RJS_SOUTH02" 20240109_01_009: 21:52:49.9 to 22:02:19.9 GPS

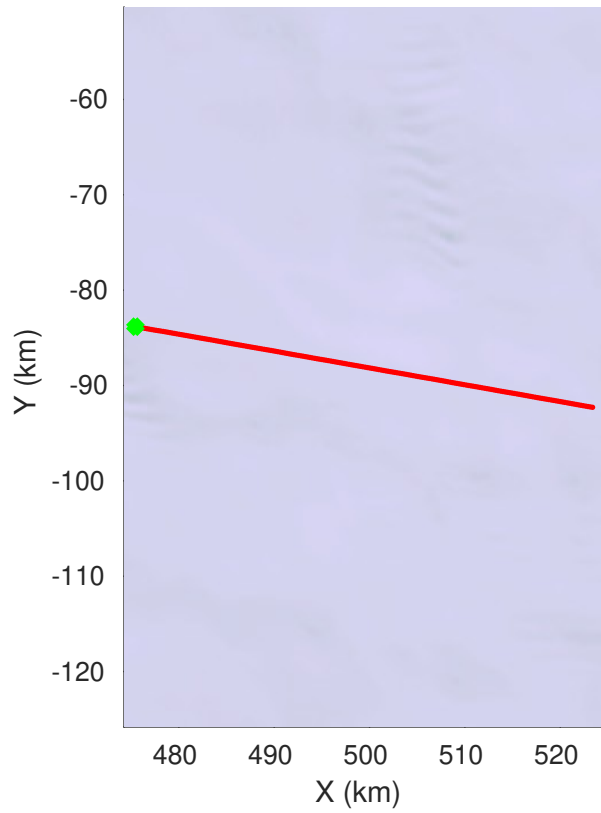
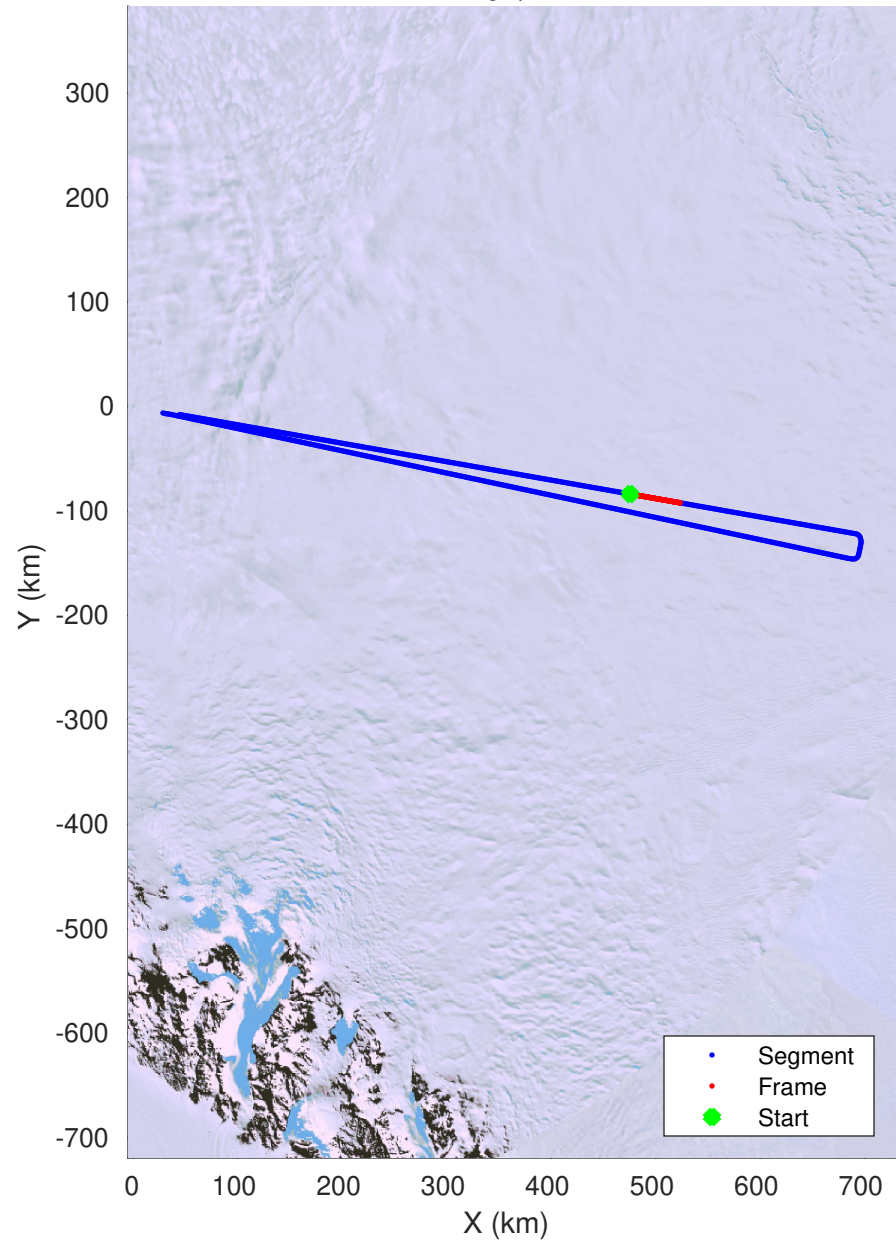


UTIG MARFA -- COLDEX
rds 2023_Antarctica_BaslerMKB: "F19: NPXE_RJS_SOUTH02" 20240109_01_009: 21:52:49.9 to 22:02:19.9 GPS






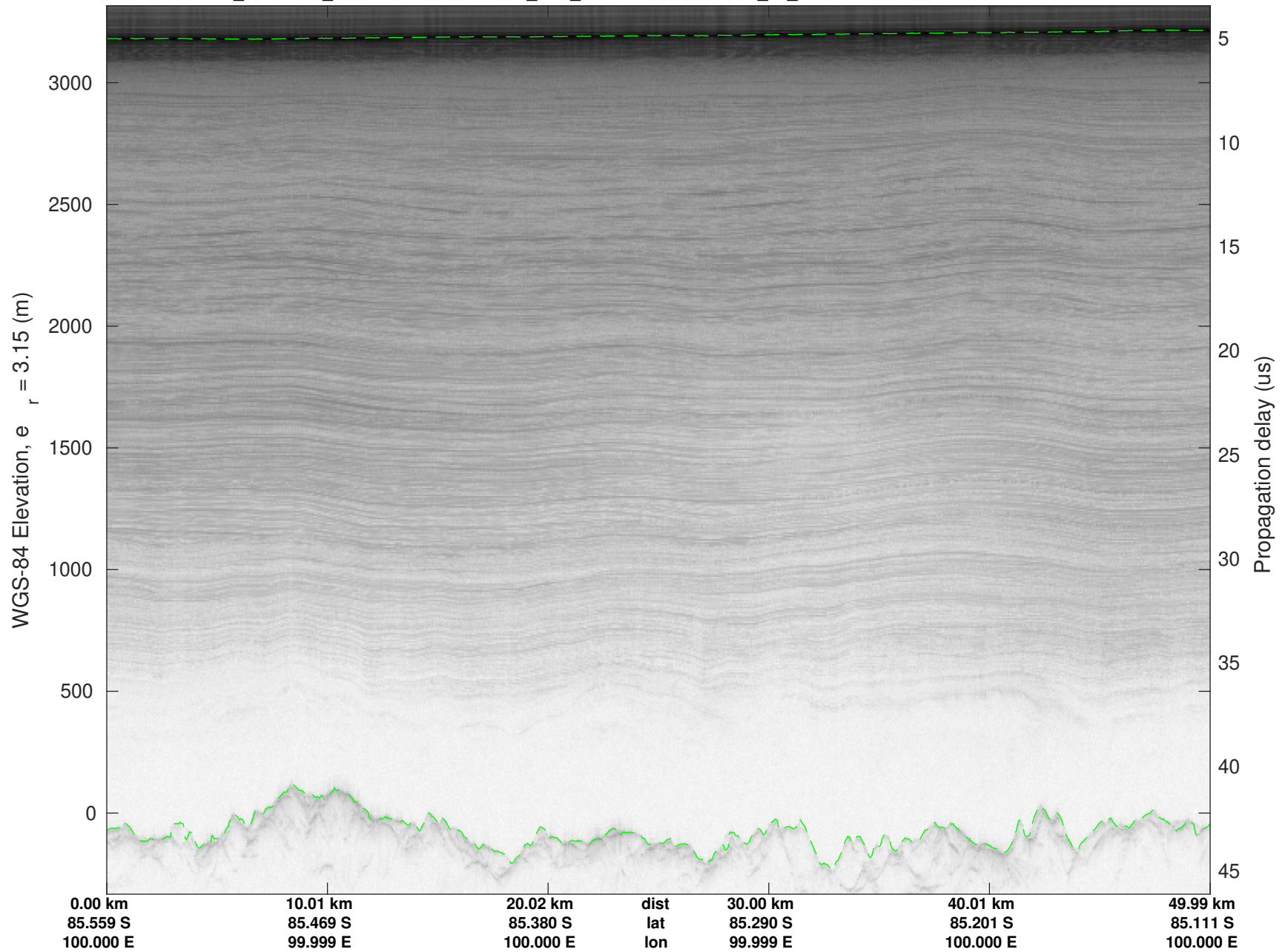
F19: NPXE_RJS_SOUTH02
20240109_01_010
Polar Stereograph -71N/0E

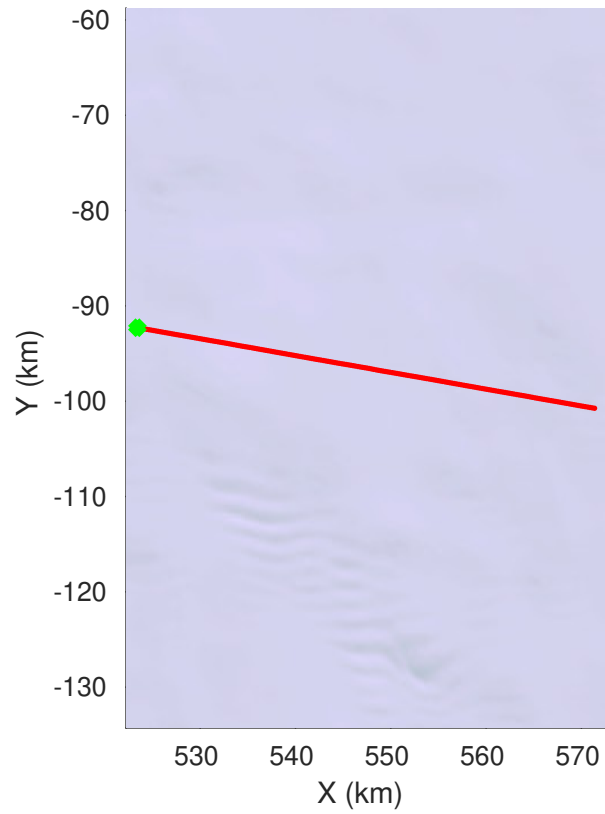
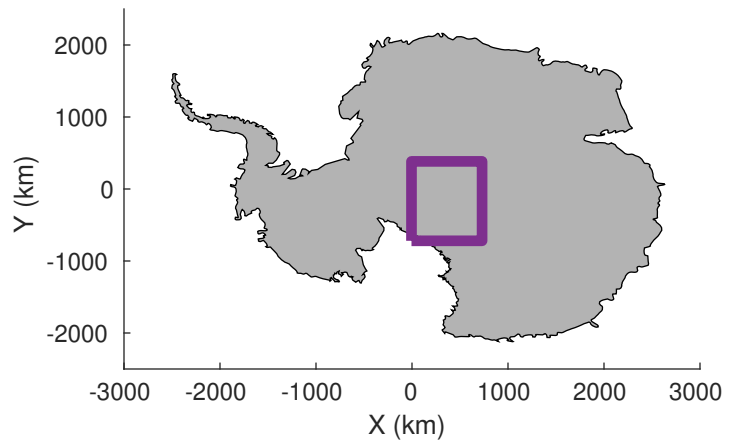


UTIG MARFA -- COLDEX
rds 2023_Antarctica_BaslerMKB: "F19: NPXE_RJS_SOUTH02" 20240109_01_010: 22:02:20.2 to 22:11:47.2 GPS

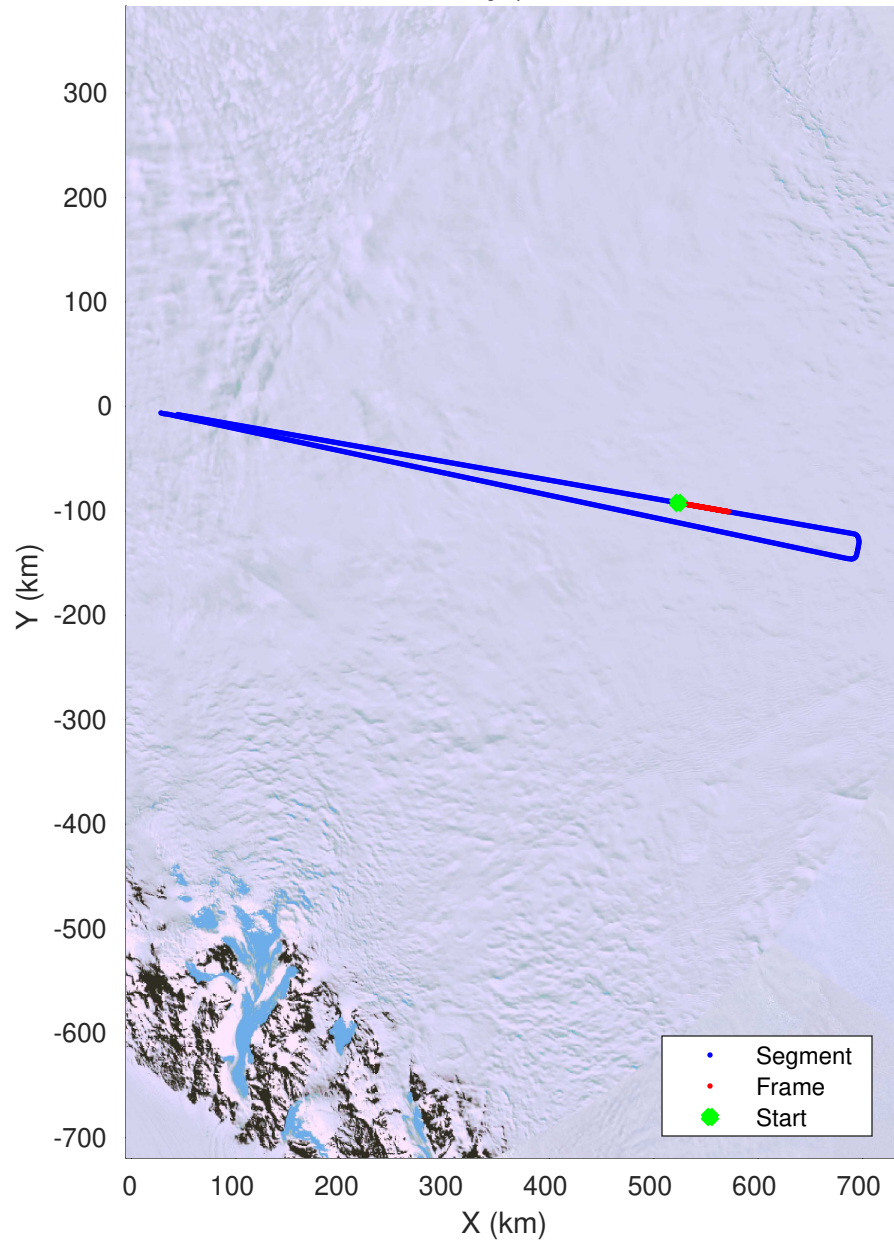


UTIG MARFA -- COLDEX
rds 2023_Antarctica_BaslerMKB: "F19: NPXE_RJS_SOUTH02" 20240109_01_010: 22:02:20.2 to 22:11:47.2 GPS






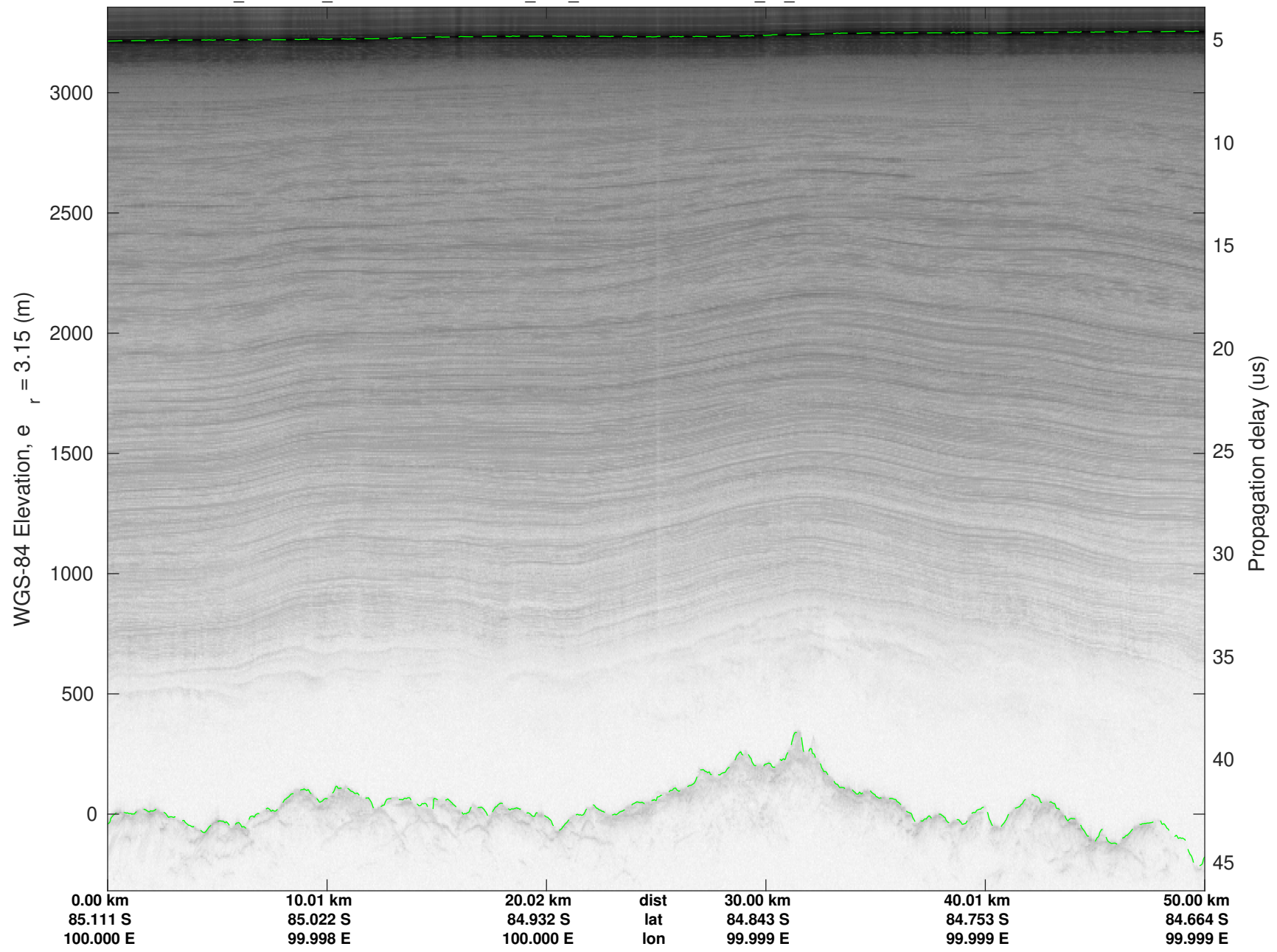
F19: NPXE_RJS_SOUTH02
 20240109_01_011
 Polar Stereograph -71N/0E

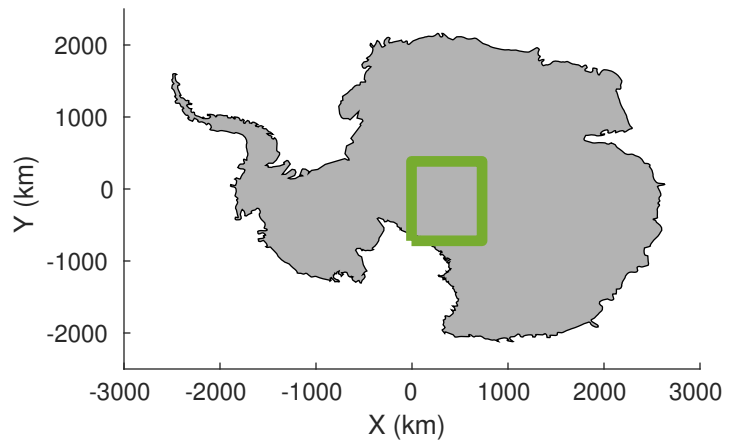


UTIG MARFA -- COLDEX
rds 2023_Antarctica_BaslerMKB: "F19: NPXE_RJS_SOUTH02" 20240109_01_011: 22:11:47.5 to 22:21:18.1 GPS

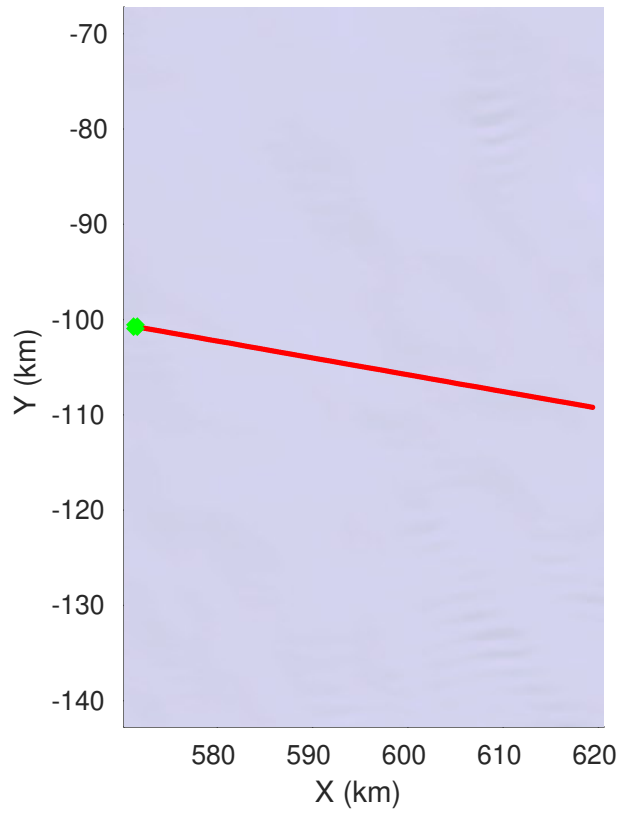
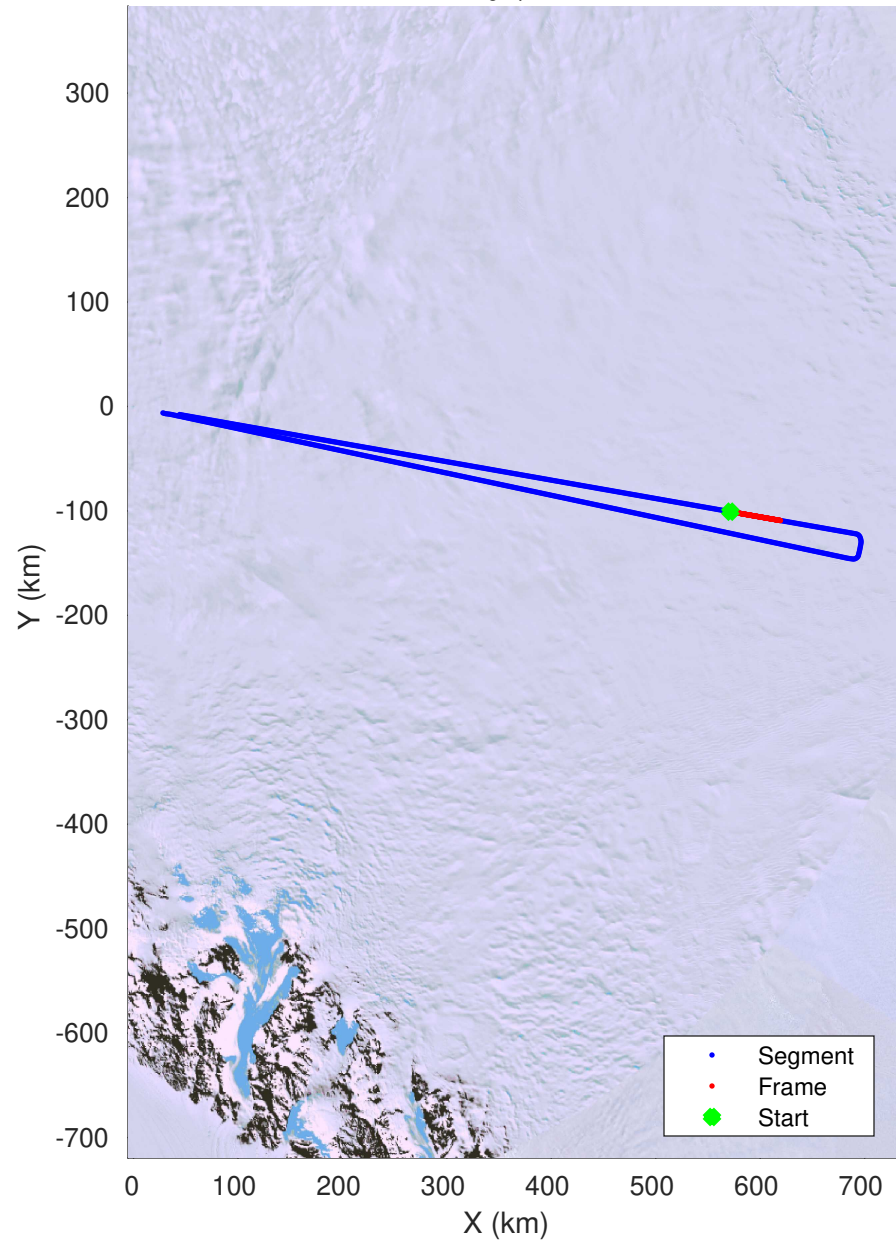


UTIG MARFA -- COLDEX
rds 2023_Antarctica_BaslerMKB: "F19: NPXE_RJS_SOUTH02" 20240109_01_011: 22:11:47.5 to 22:21:18.1 GPS






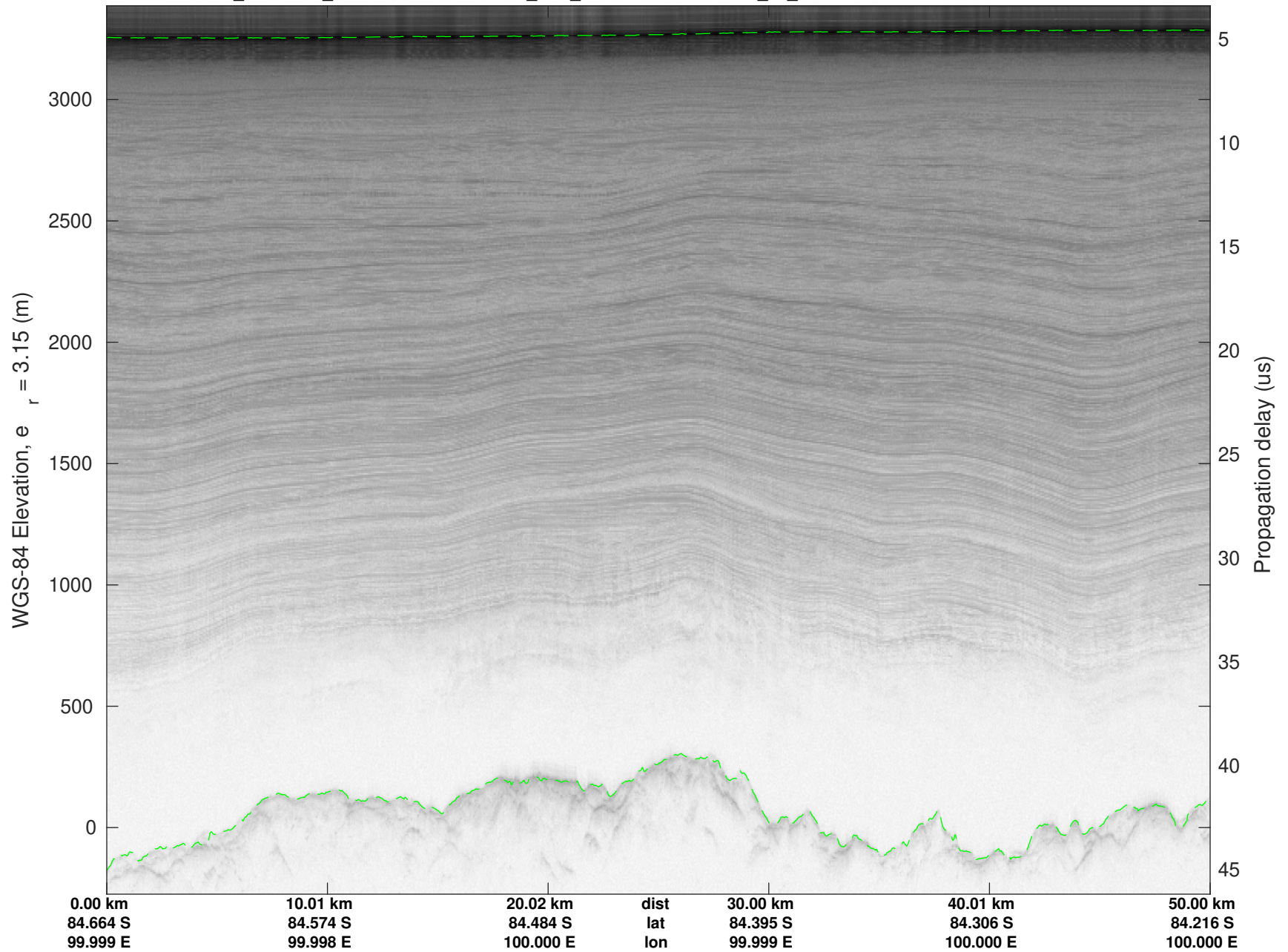
F19: NPXE_RJS_SOUTH02
20240109_01_012
Polar Stereograph -71N/0E

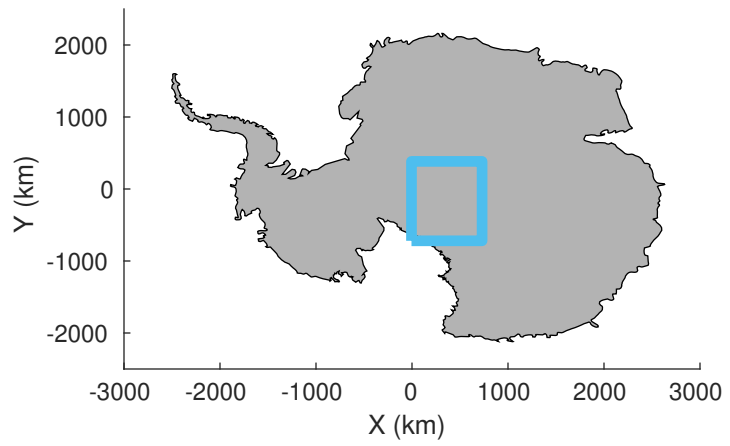


UTIG MARFA -- COLDEX
rds 2023_Antarctica_BaslerMKB: "F19: NPXE_RJS_SOUTH02" 20240109_01_012: 22:21:18.4 to 22:30:53.2 GPS

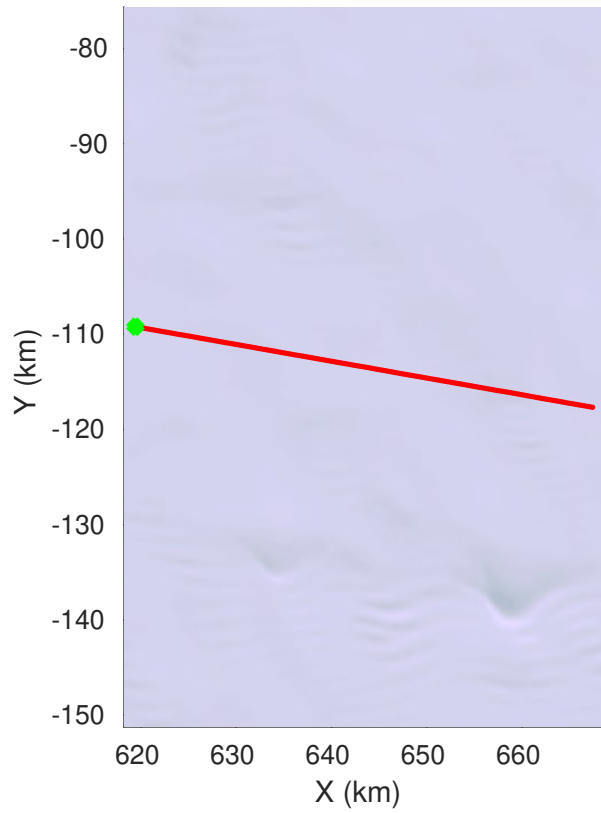
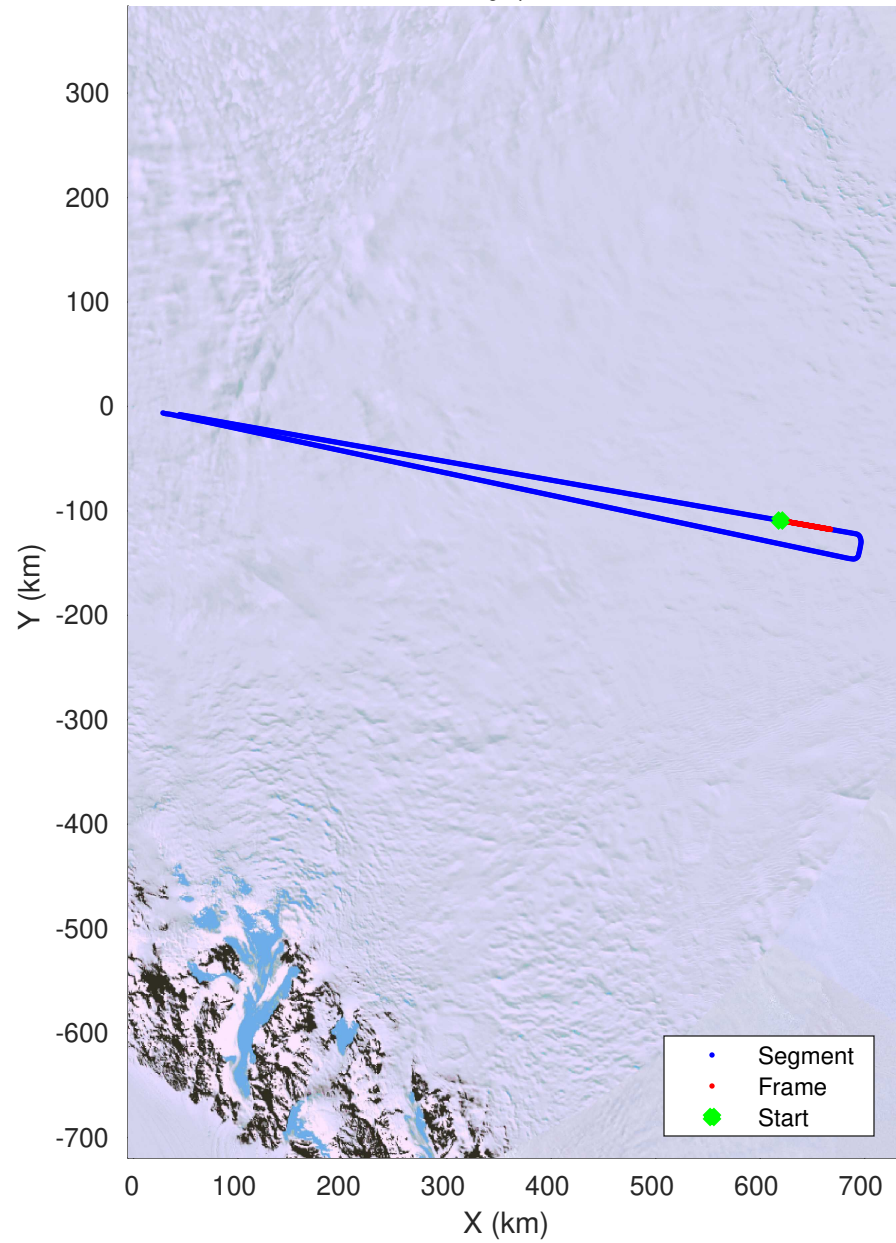


UTIG MARFA -- COLDEX
rds 2023_Antarctica_BaslerMKB: "F19: NPXE_RJS_SOUTH02" 20240109_01_012: 22:21:18.4 to 22:30:53.2 GPS






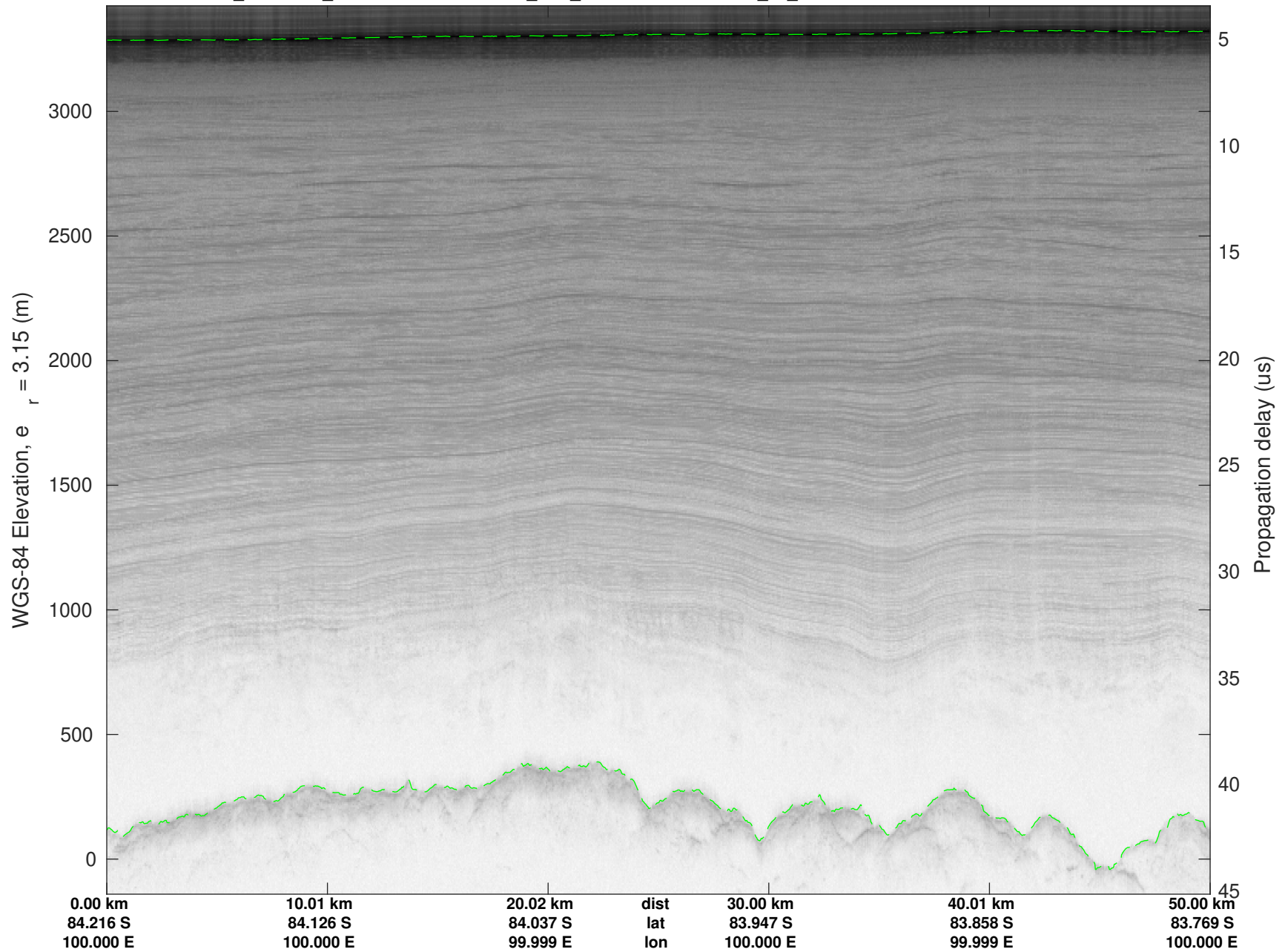
F19: NPXE_RJS_SOUTH02
20240109_01_013
Polar Stereograph -71N/0E

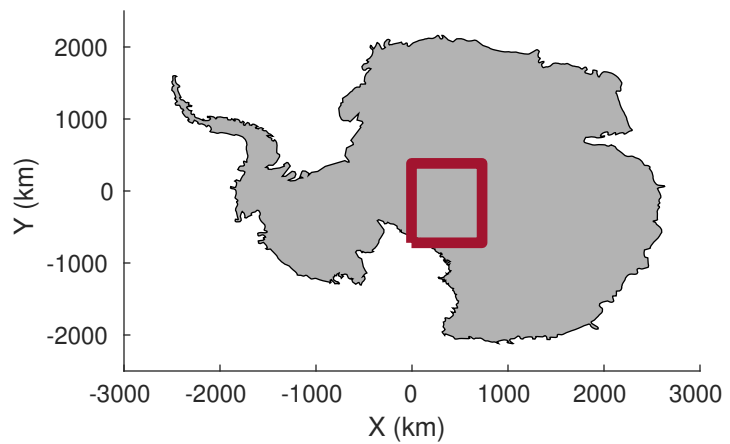


UTIG MARFA -- COLDEX
rds 2023_Antarctica_BaslerMKB: "F19: NPXE_RJS_SOUTH02" 20240109_01_013: 22:30:53.5 to 22:40:28.4 GPS

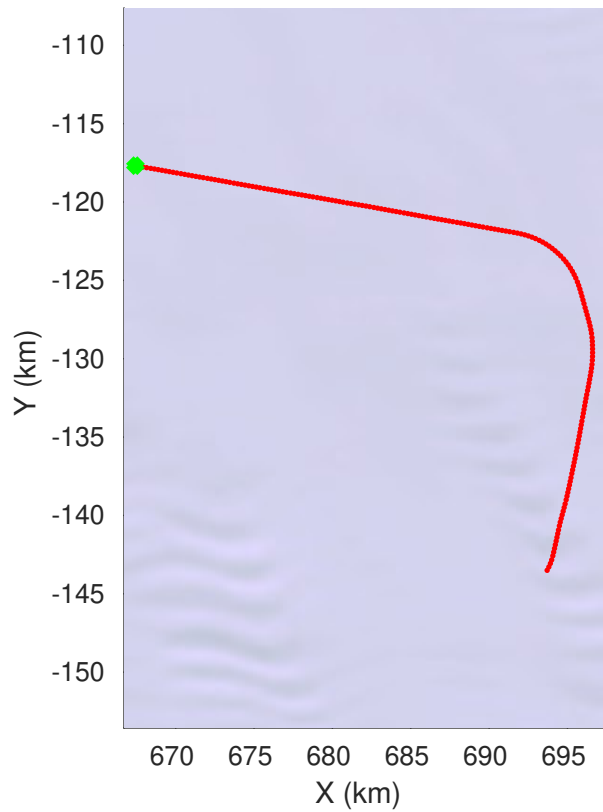
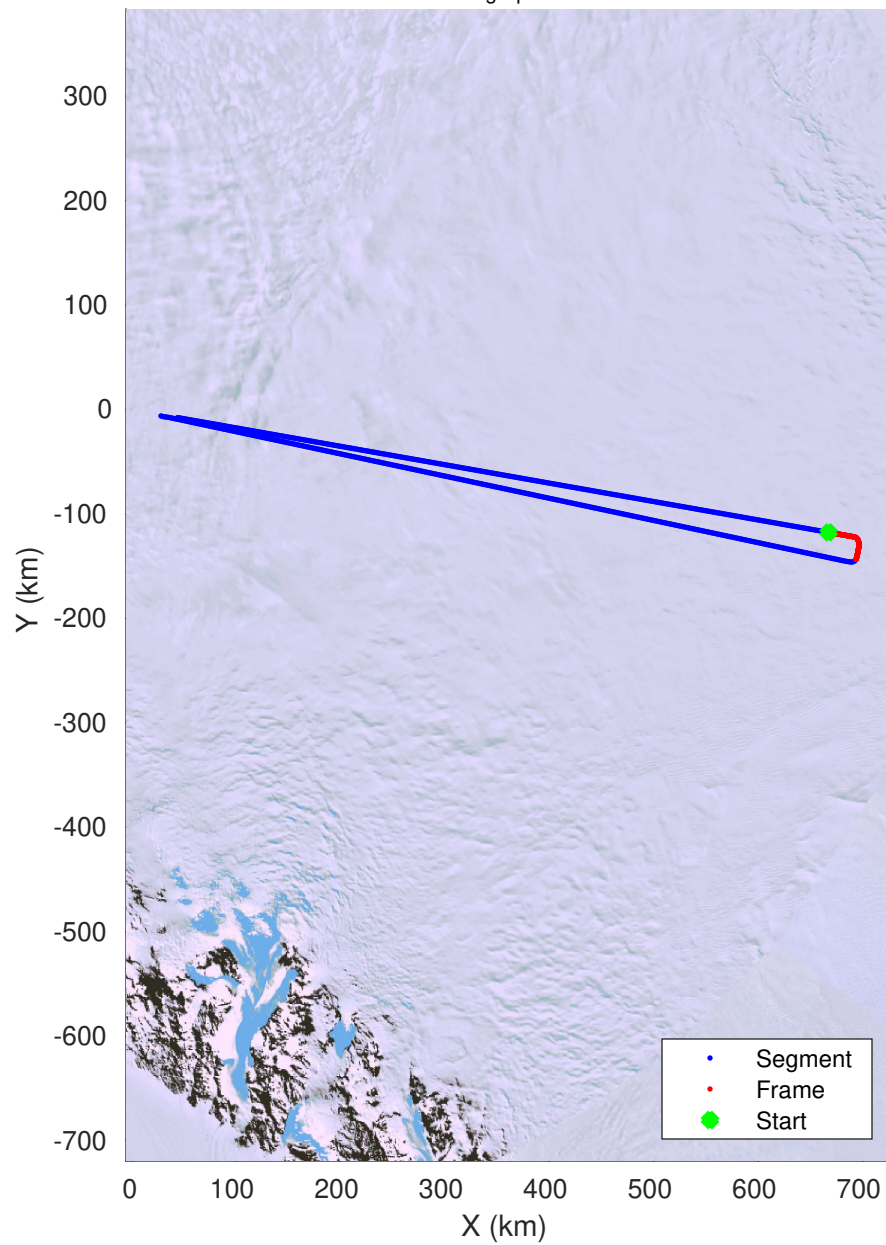


UTIG MARFA -- COLDEX
rds 2023_Antarctica_BaslerMKB: "F19: NPXE_RJS_SOUTH02" 20240109_01_013: 22:30:53.5 to 22:40:28.4 GPS






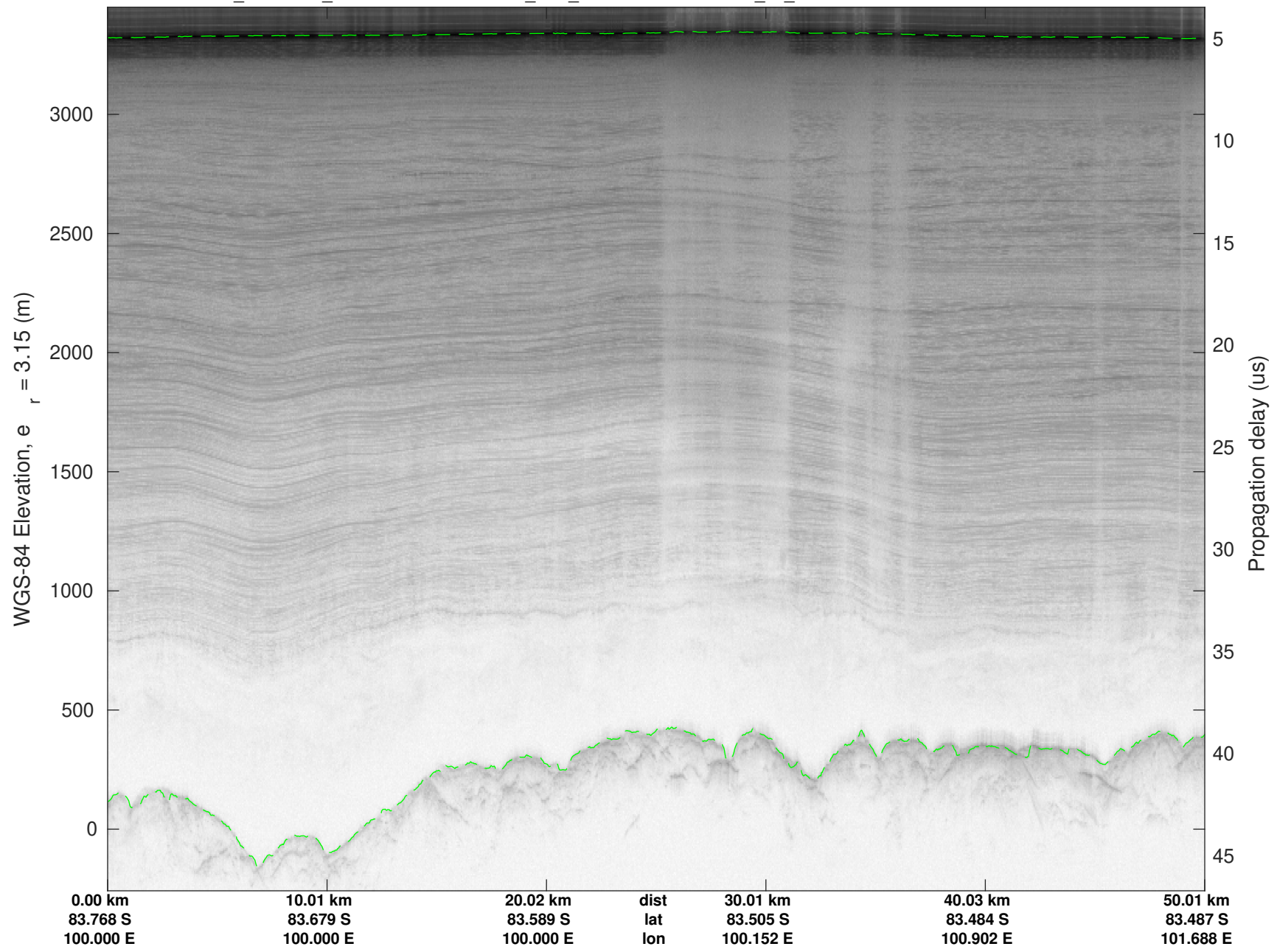
F19: NPXE_RJS_SOUTH02
20240109_01_014
Polar Stereograph -71N/0E

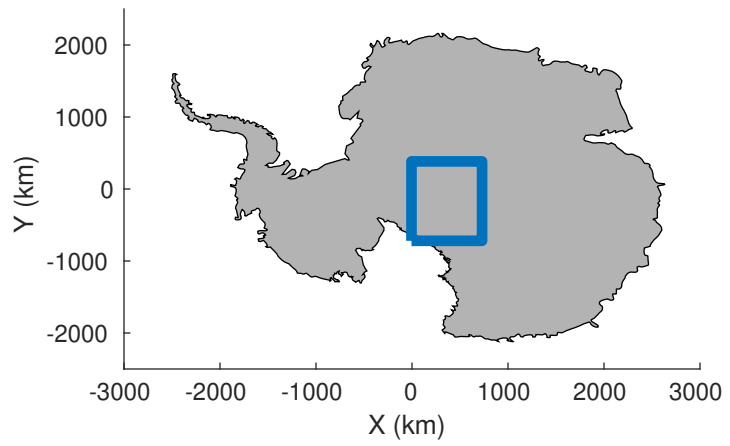


UTIG MARFA -- COLDEX
rds 2023_Antarctica_BaslerMKB: "F19: NPXE_RJS_SOUTH02" 20240109_01_014: 22:40:28.7 to 22:50:03.5 GPS

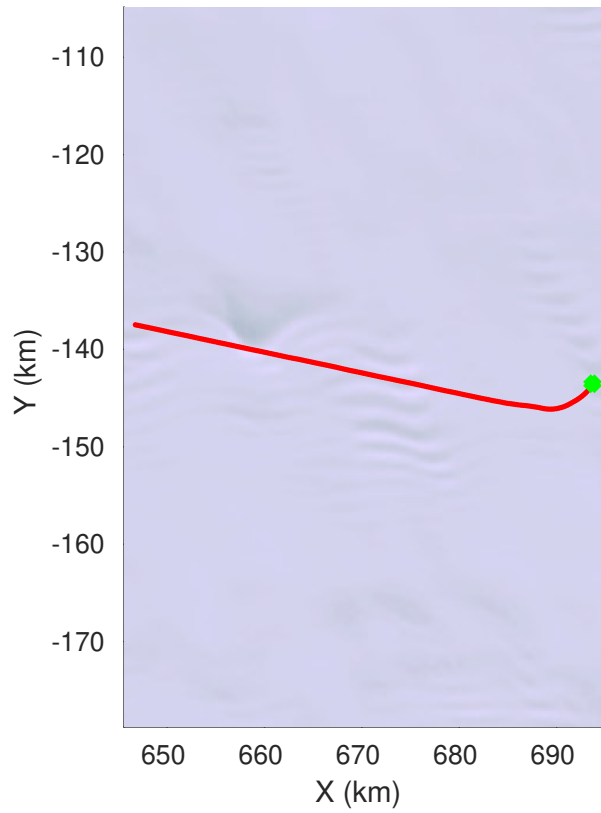
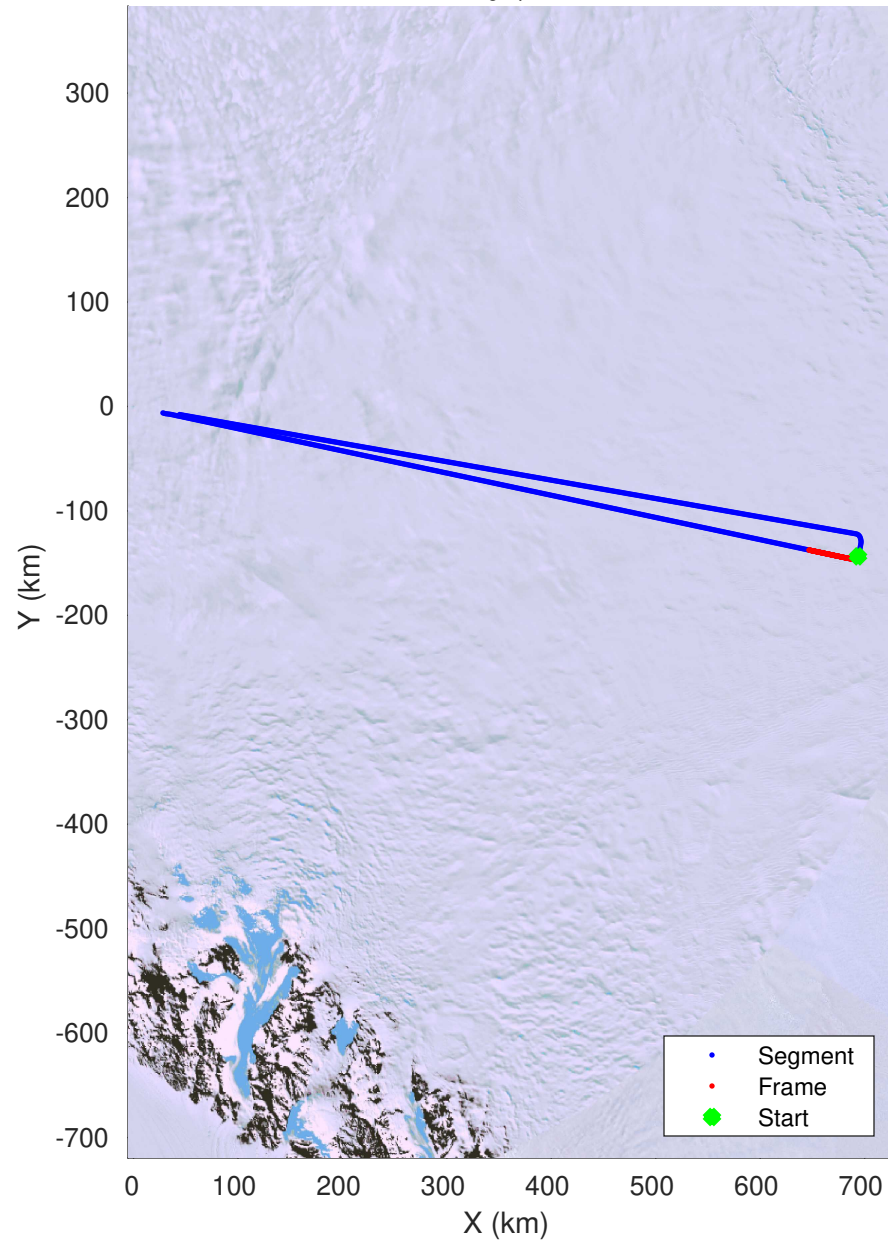


UTIG MARFA -- COLDEX
rds 2023_Antarctica_BaslerMKB: "F19: NPXE_RJS_SOUTH02" 20240109_01_014: 22:40:28.7 to 22:50:03.5 GPS

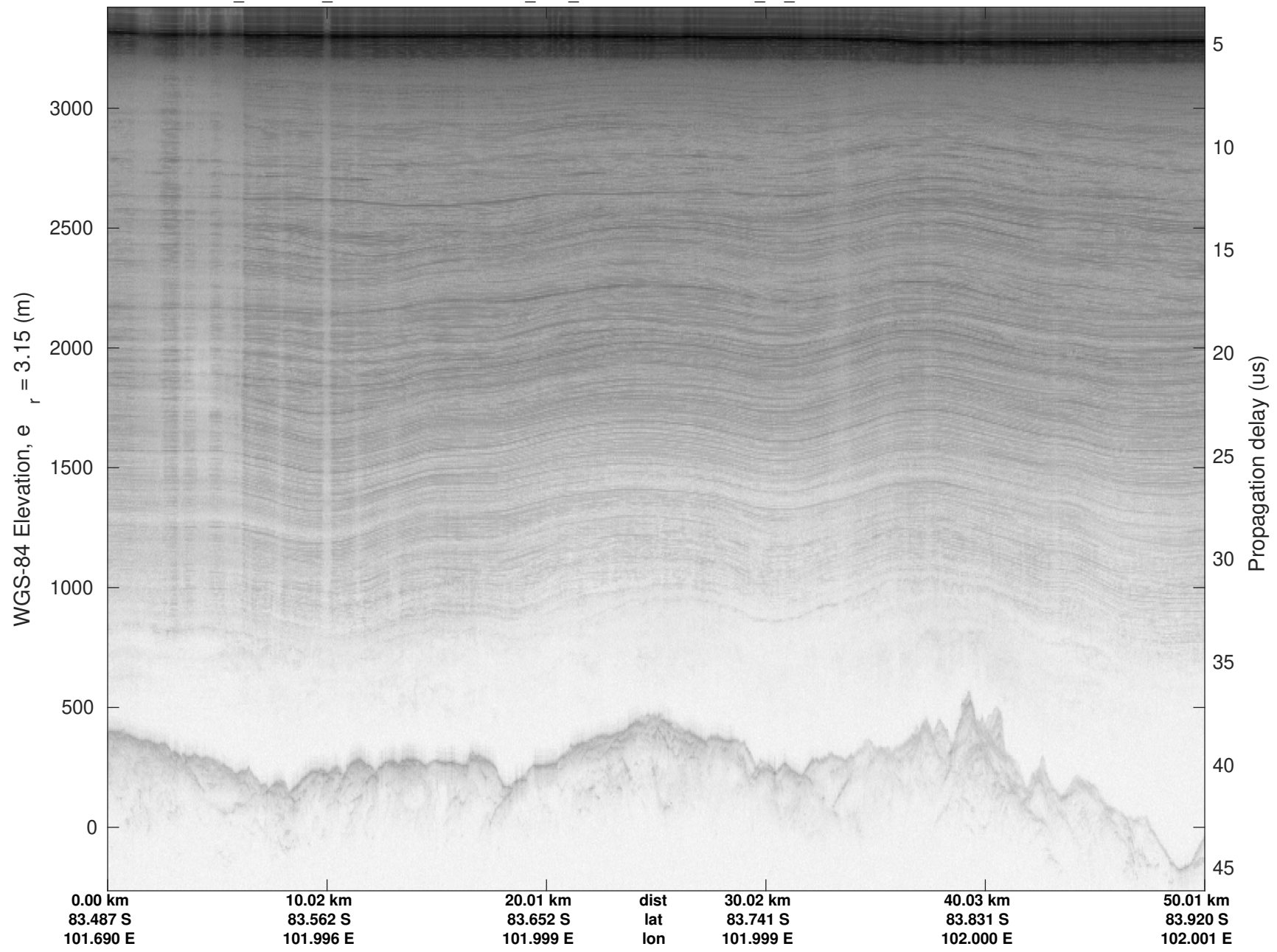




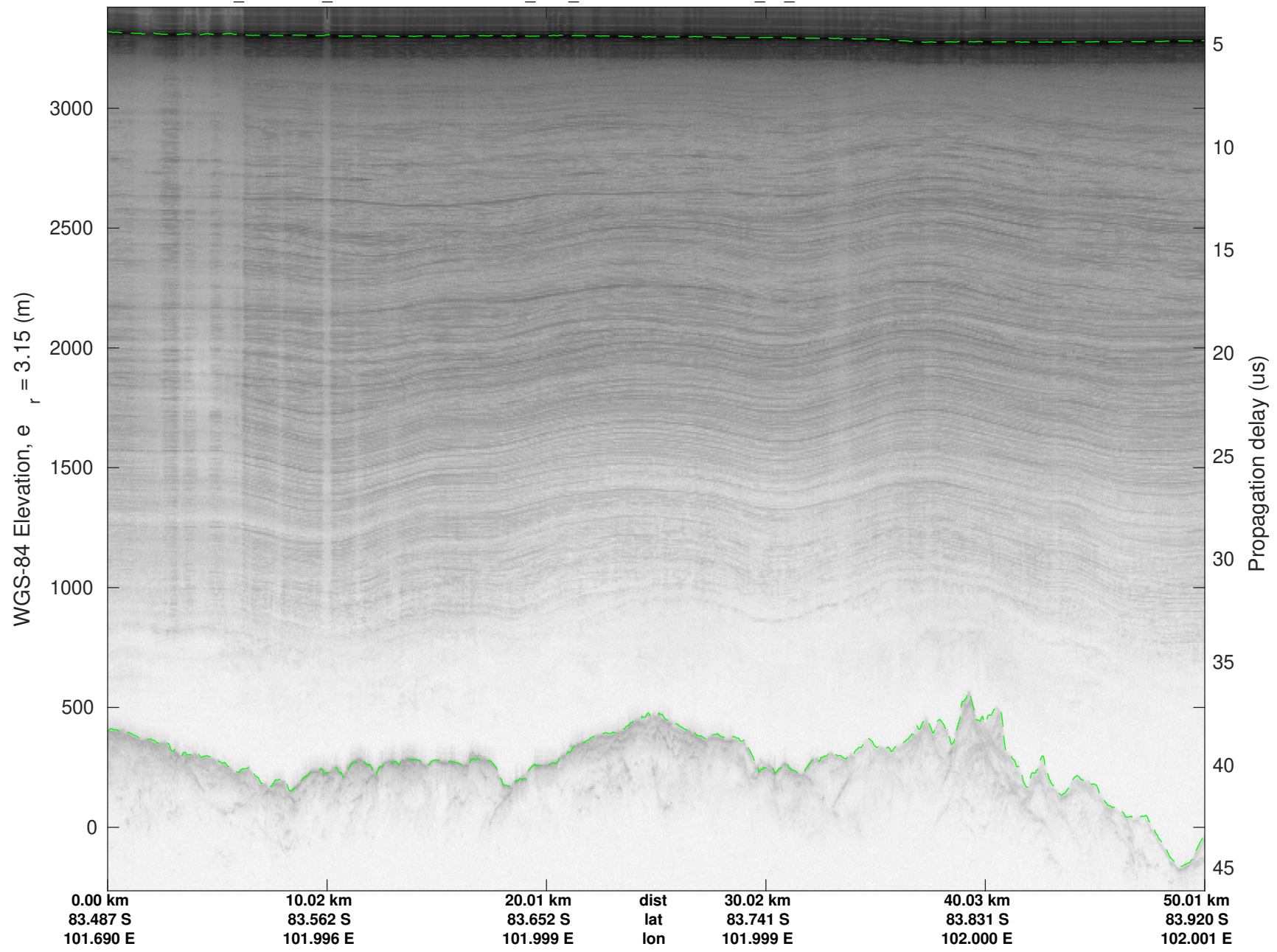
F19: NPXE_RJS_SOUTH02
20240109_01_015
Polar Stereograph -71N/0E

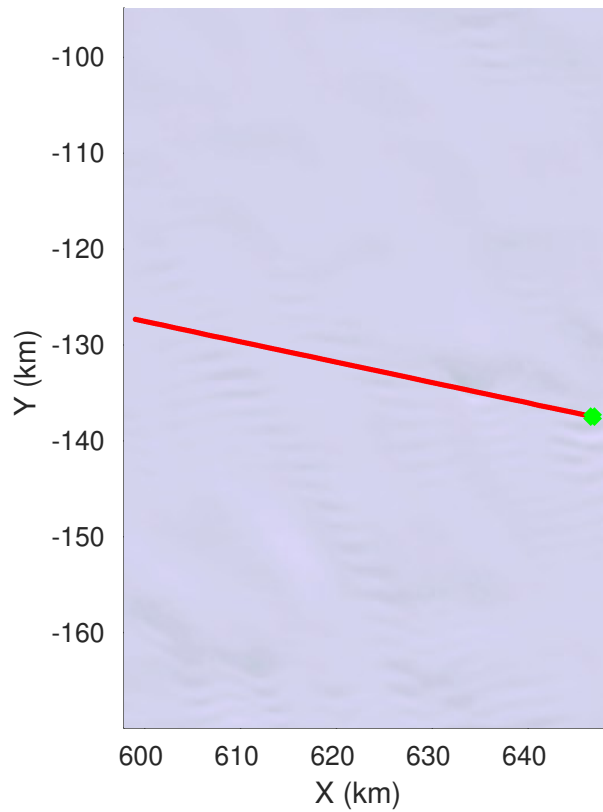
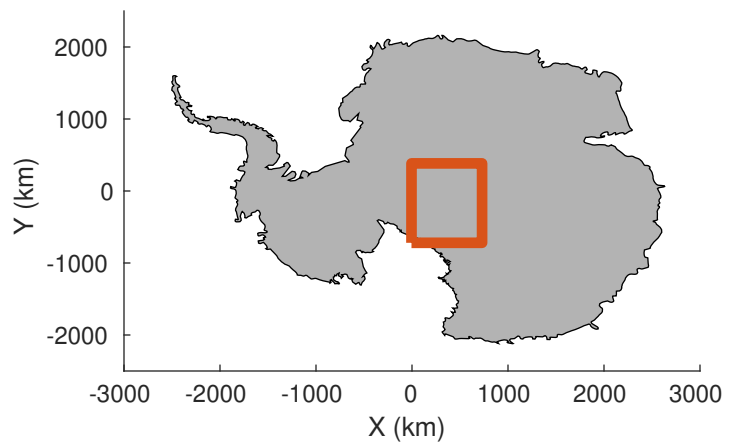


UTIG MARFA -- COLDEX
rds 2023_Antarctica_BaslerMKB: "F19: NPXE_RJS_SOUTH02" 20240109_01_015: 22:50:03.8 to 22:59:52.6 GPS

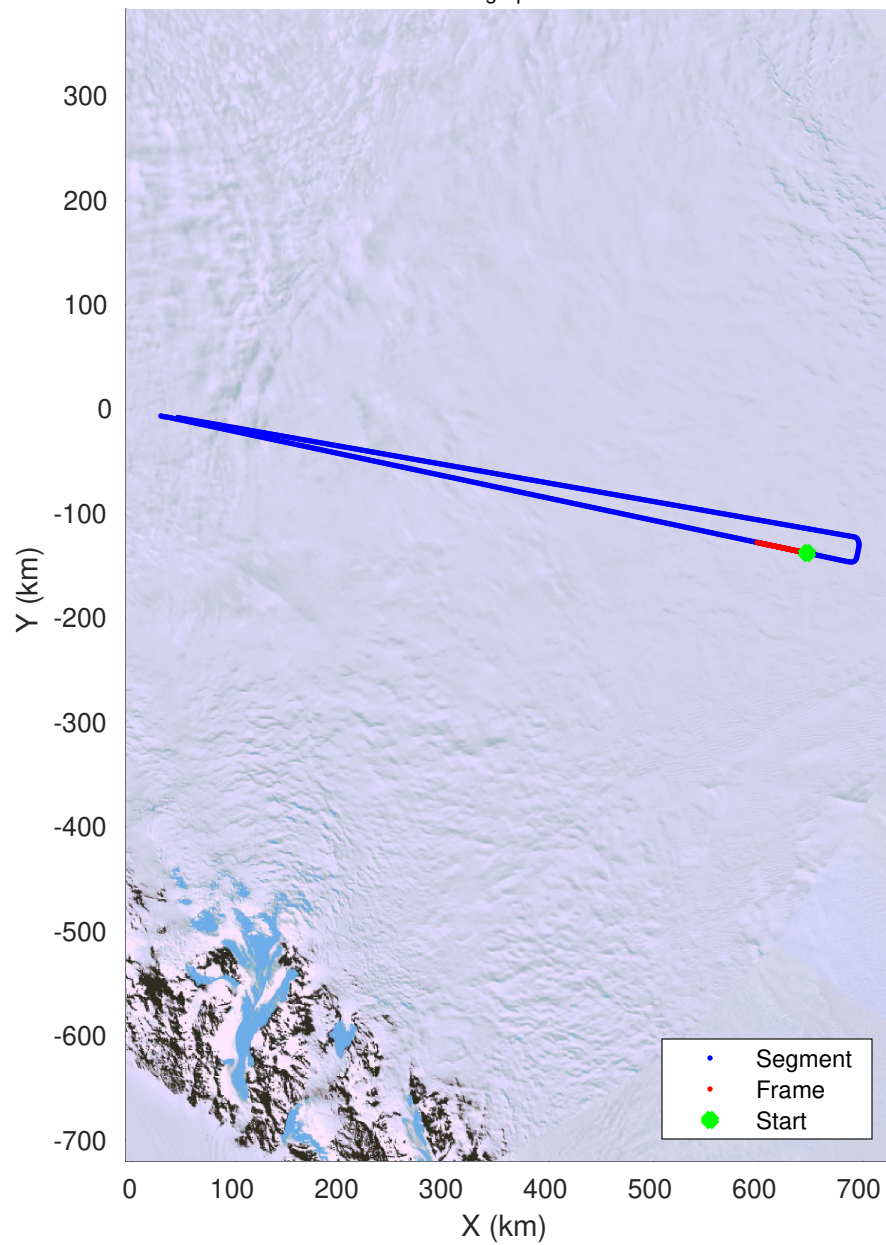


UTIG MARFA -- COLDEX
rds 2023_Antarctica_BaslerMKB: "F19: NPXE_RJS_SOUTH02" 20240109_01_015: 22:50:03.8 to 22:59:52.6 GPS






F19: NPXE_RJS_SOUTH02
20240109_01_016
Polar Stereograph -71N/0E

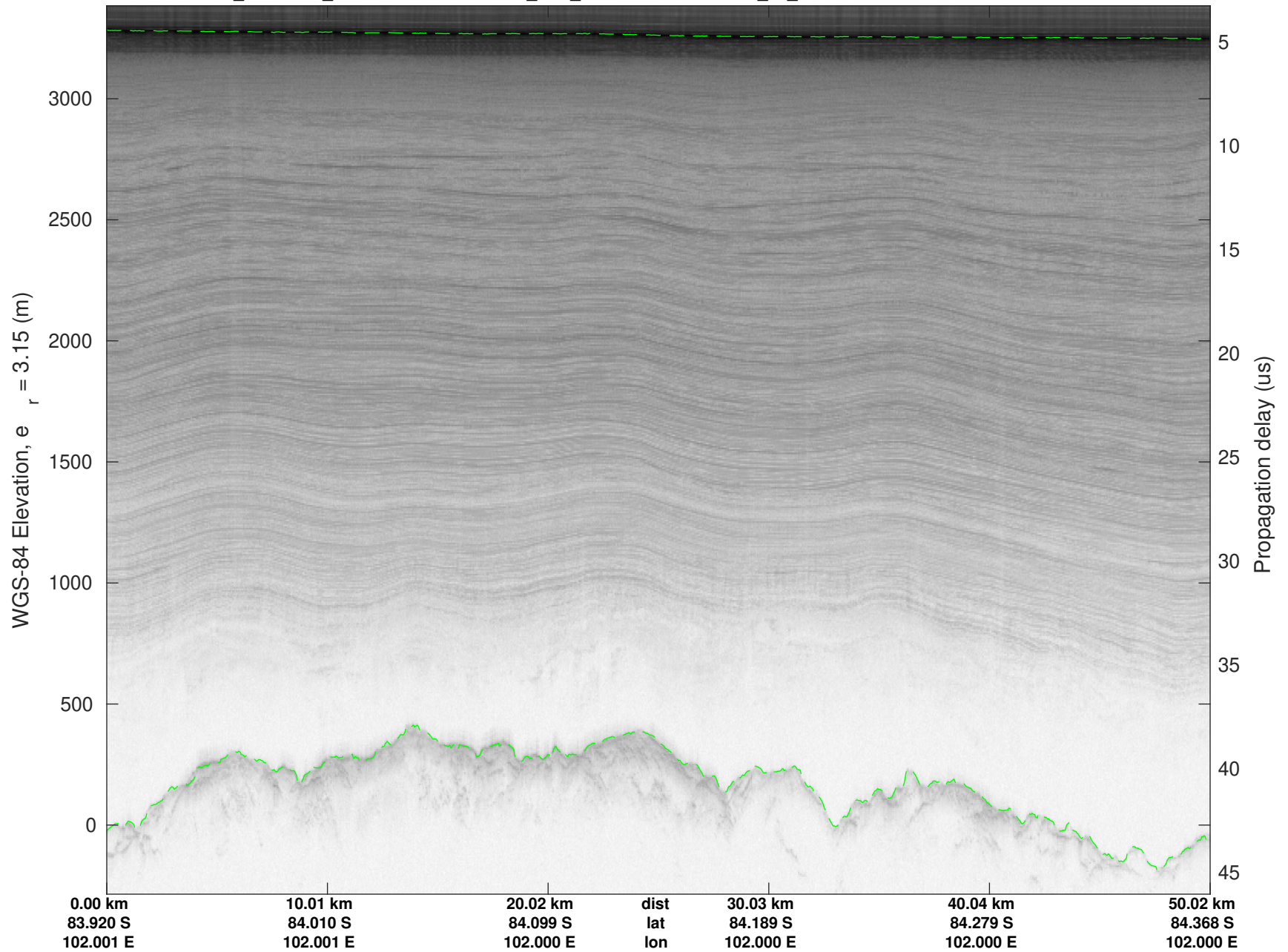


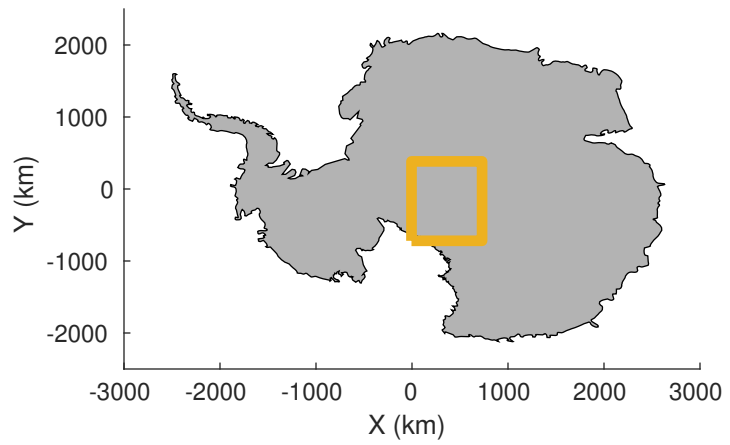
UTIG MARFA -- COLDEX

rds 2023_Antarctica_BaslerMKB: "F19: NPXE_RJS_SOUTH02" 20240109_01_016: 22:59:52.9 to 23:09:38.5 GPS

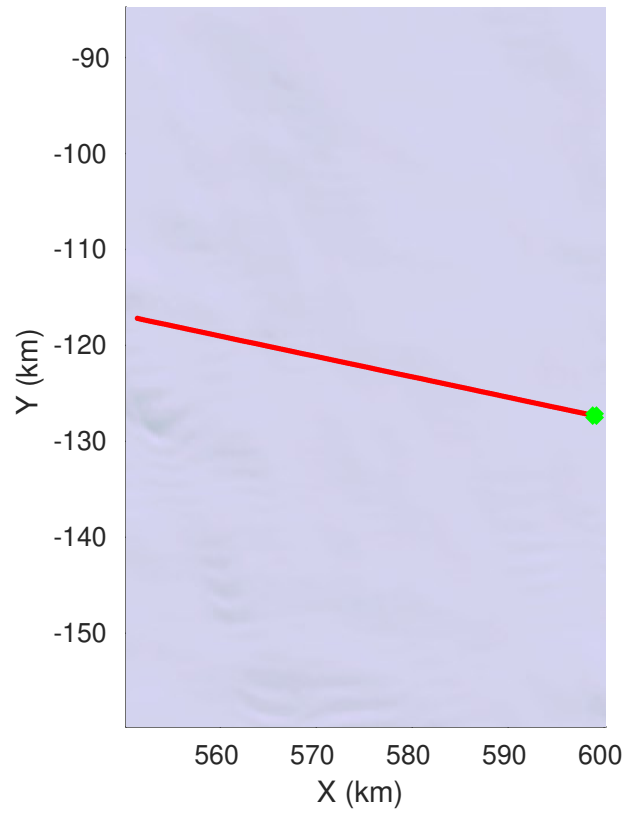
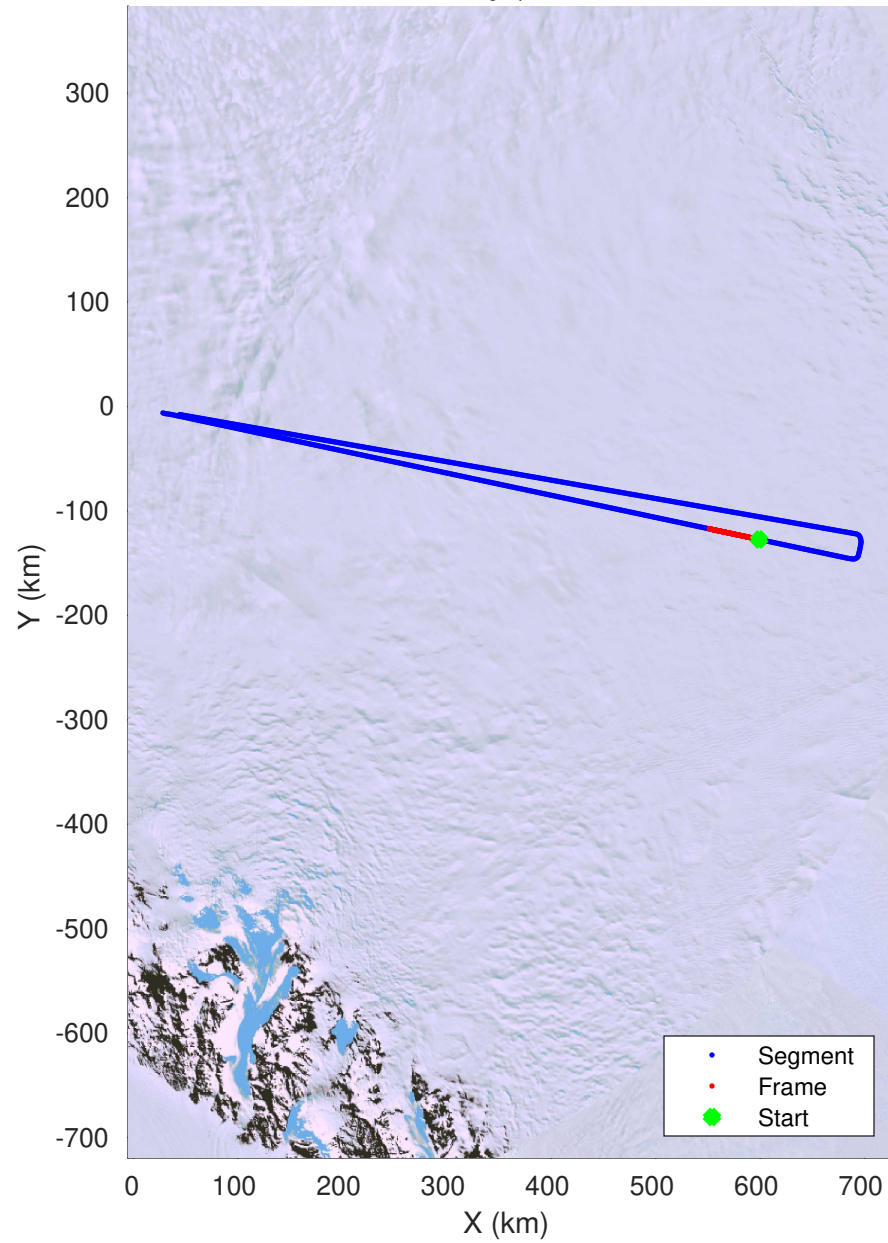


UTIG MARFA -- COLDEX
rds 2023_Antarctica_BaslerMKB: "F19: NPXE_RJS_SOUTH02" 20240109_01_016: 22:59:52.9 to 23:09:38.5 GPS






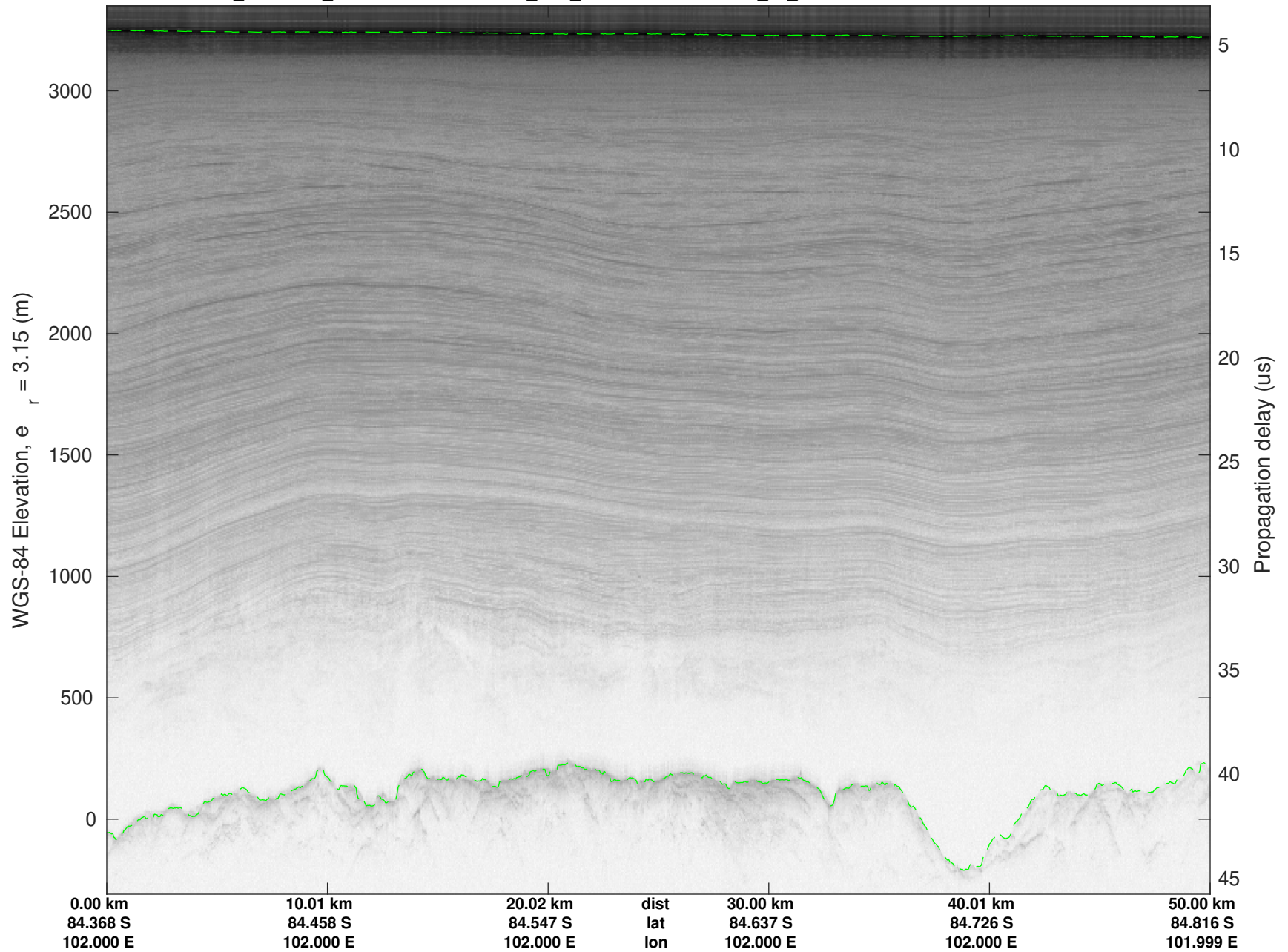
F19: NPXE_RJS_SOUTH02
20240109_01_017
Polar Stereograph -71N/0E

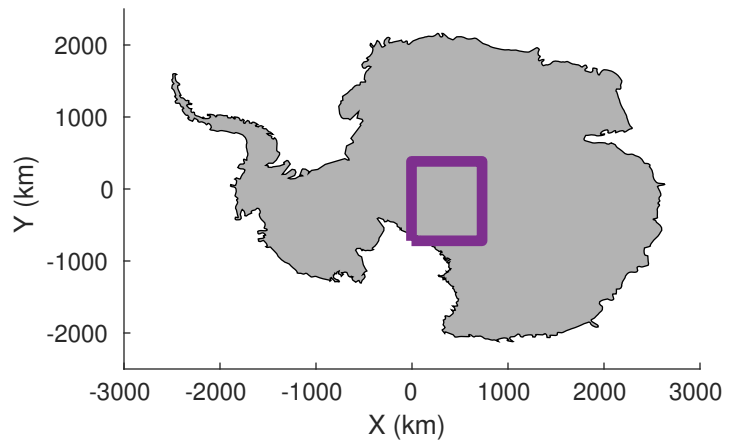


UTIG MARFA -- COLDEX
rds 2023_Antarctica_BaslerMKB: "F19: NPXE_RJS_SOUTH02" 20240109_01_017: 23:09:38.8 to 23:19:29.5 GPS

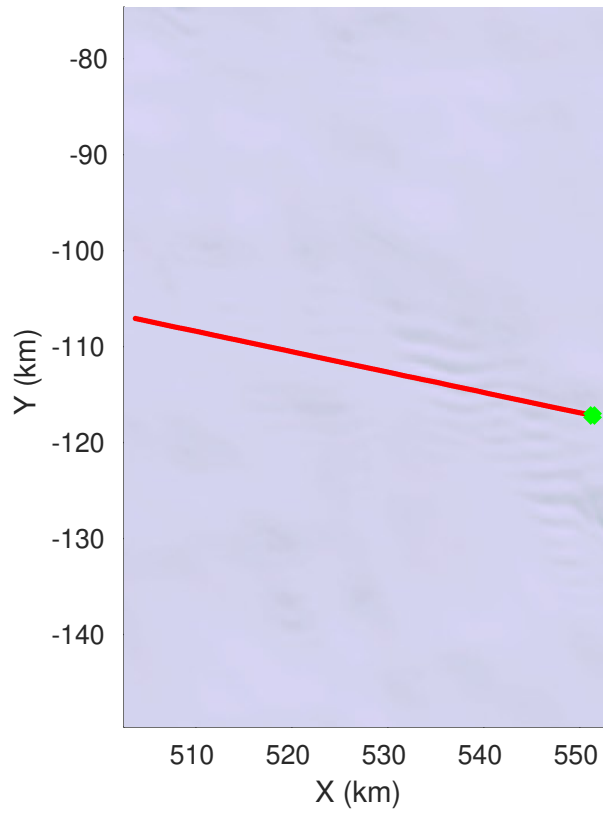
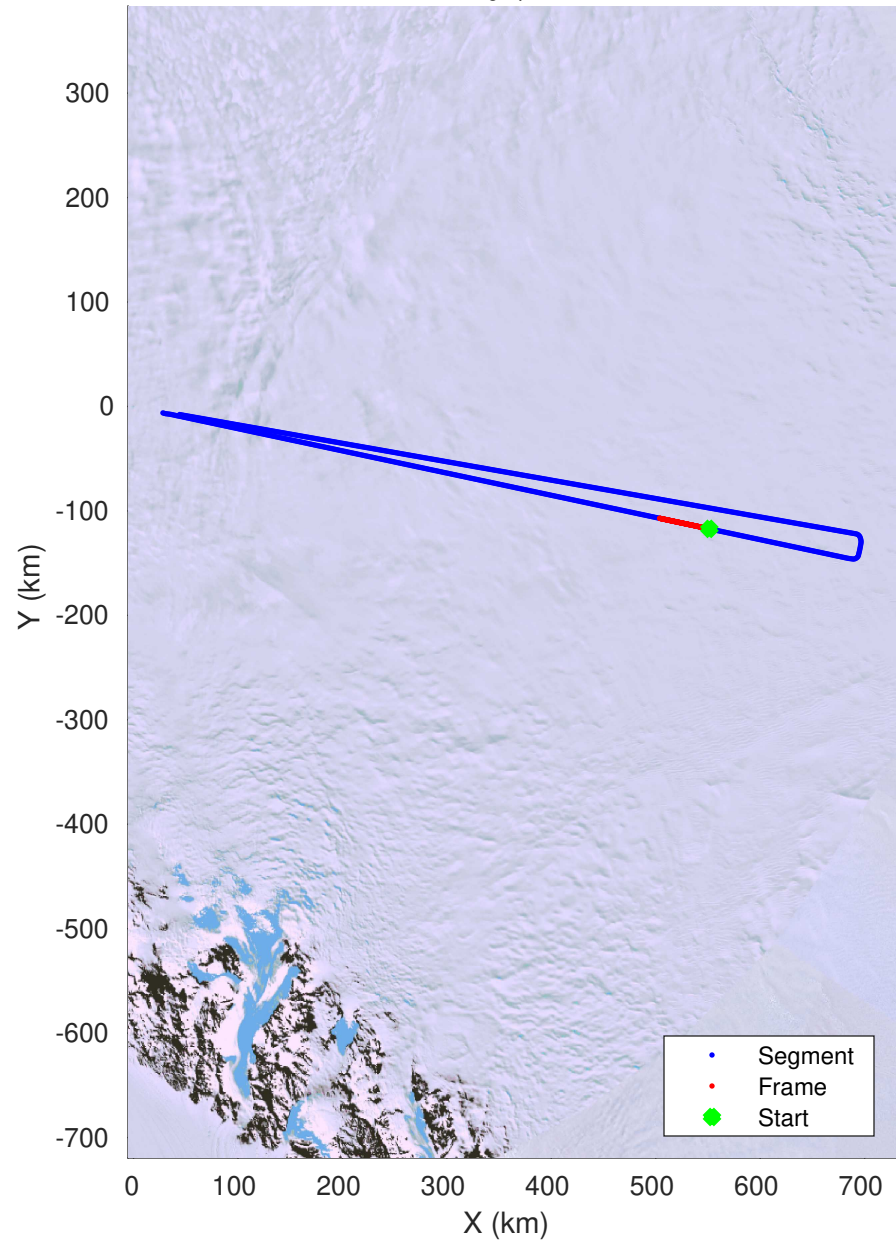


UTIG MARFA -- COLDEX
rds 2023_Antarctica_BaslerMKB: "F19: NPXE_RJS_SOUTH02" 20240109_01_017: 23:09:38.8 to 23:19:29.5 GPS






F19: NPXE_RJS_SOUTH02
20240109_01_018
Polar Stereograph -71N/0E

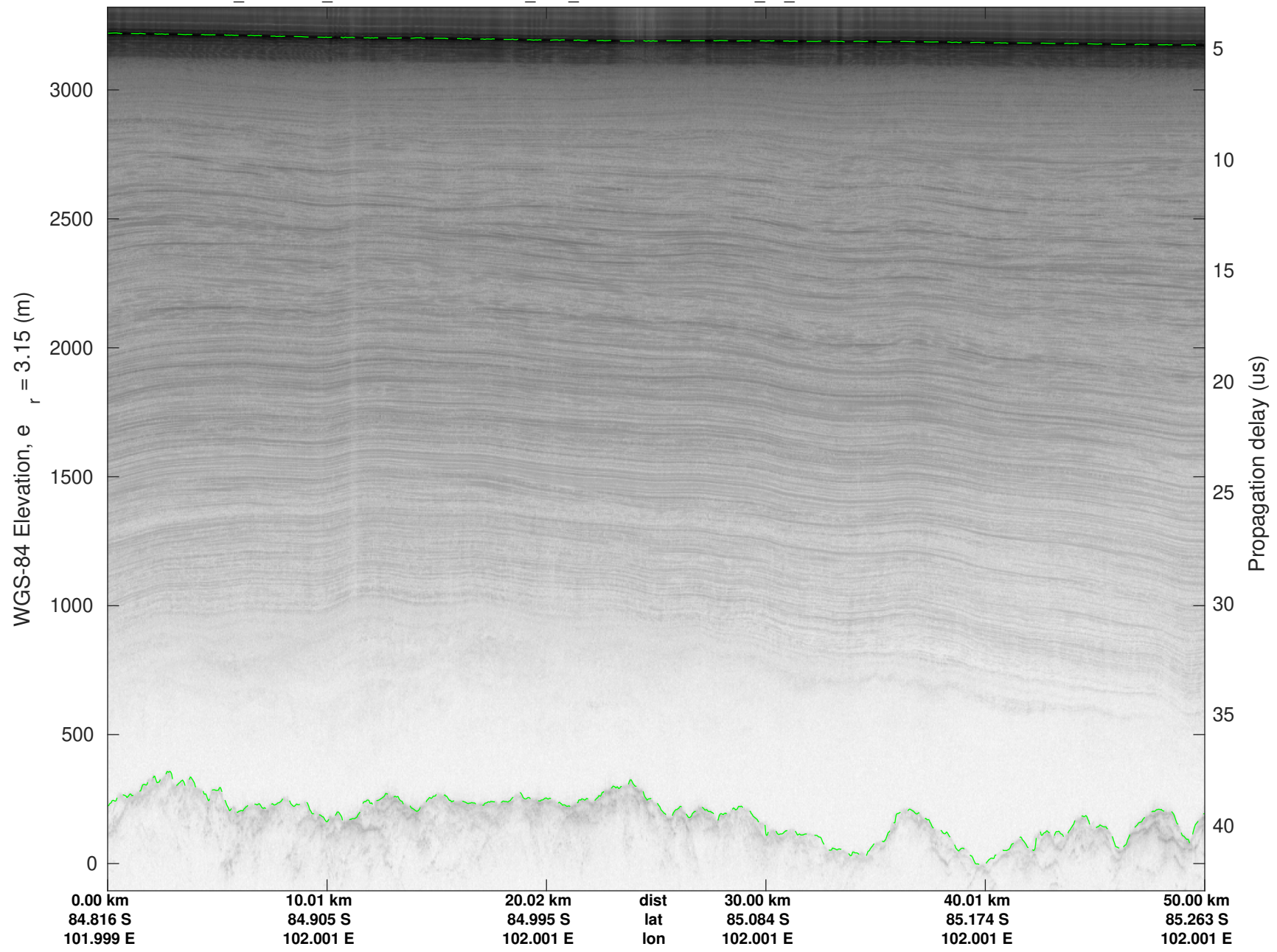


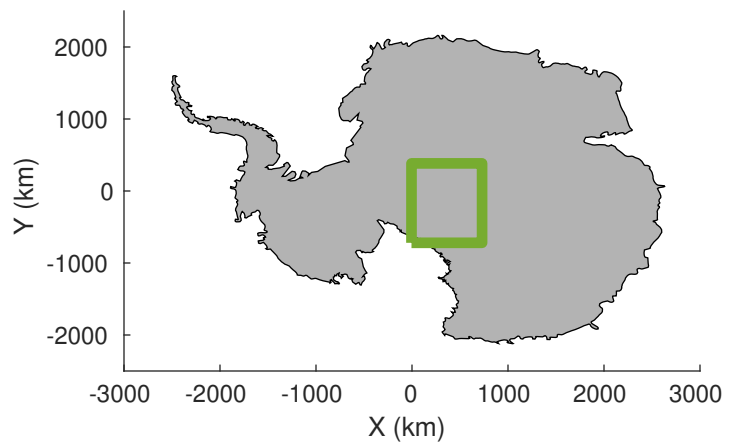
UTIG MARFA -- COLDEX

rds 2023_Antarctica_BaslerMKB: "F19: NPXE_RJS_SOUTH02" 20240109_01_018: 23:19:29.8 to 23:29:21.7 GPS

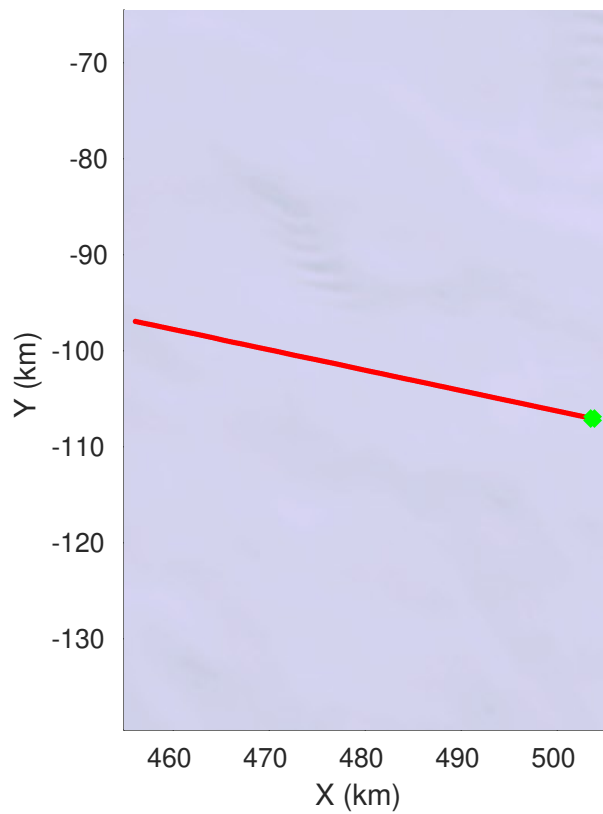
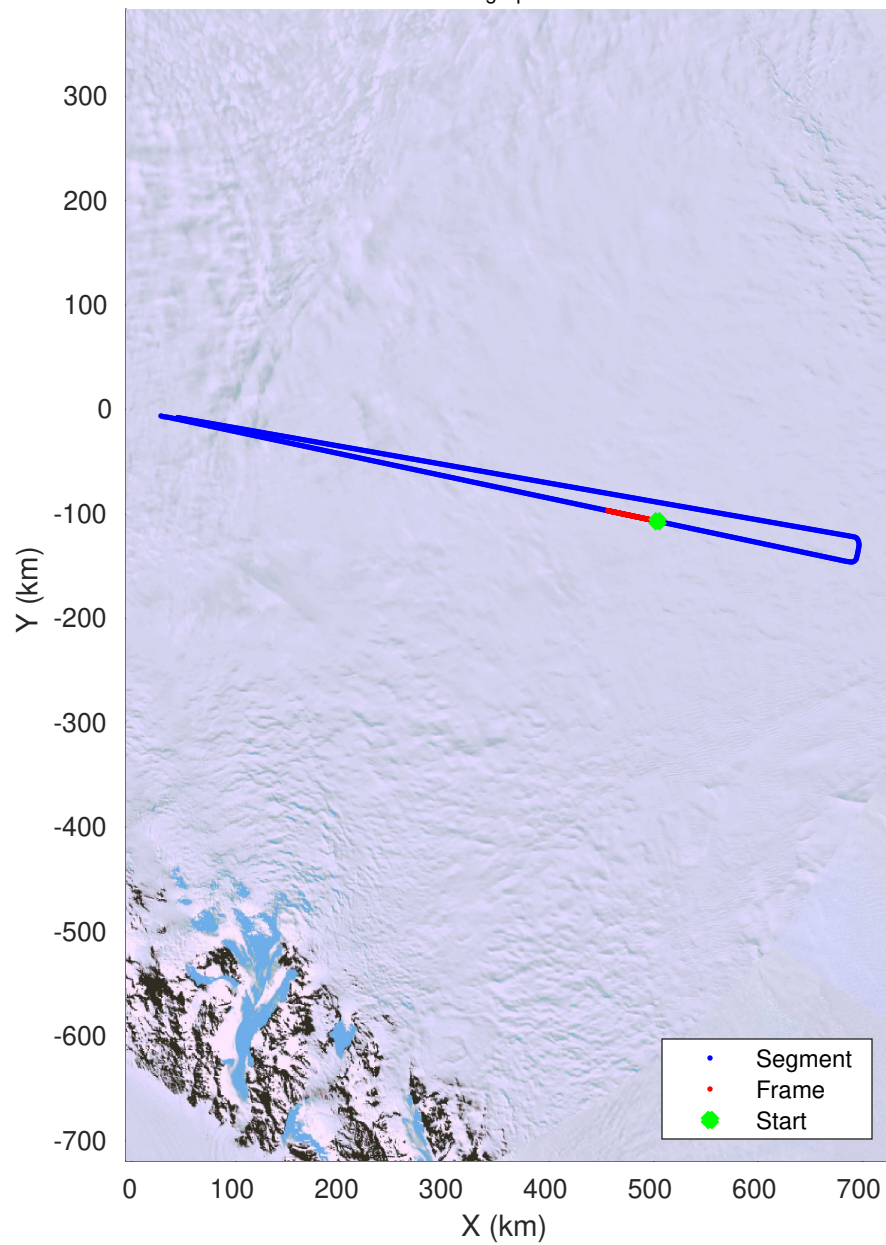


UTIG MARFA -- COLDEX
rds 2023_Antarctica_BaslerMKB: "F19: NPXE_RJS_SOUTH02" 20240109_01_018: 23:19:29.8 to 23:29:21.7 GPS






F19: NPXE_RJS_SOUTH02
20240109_01_019
Polar Stereograph -71N/0E

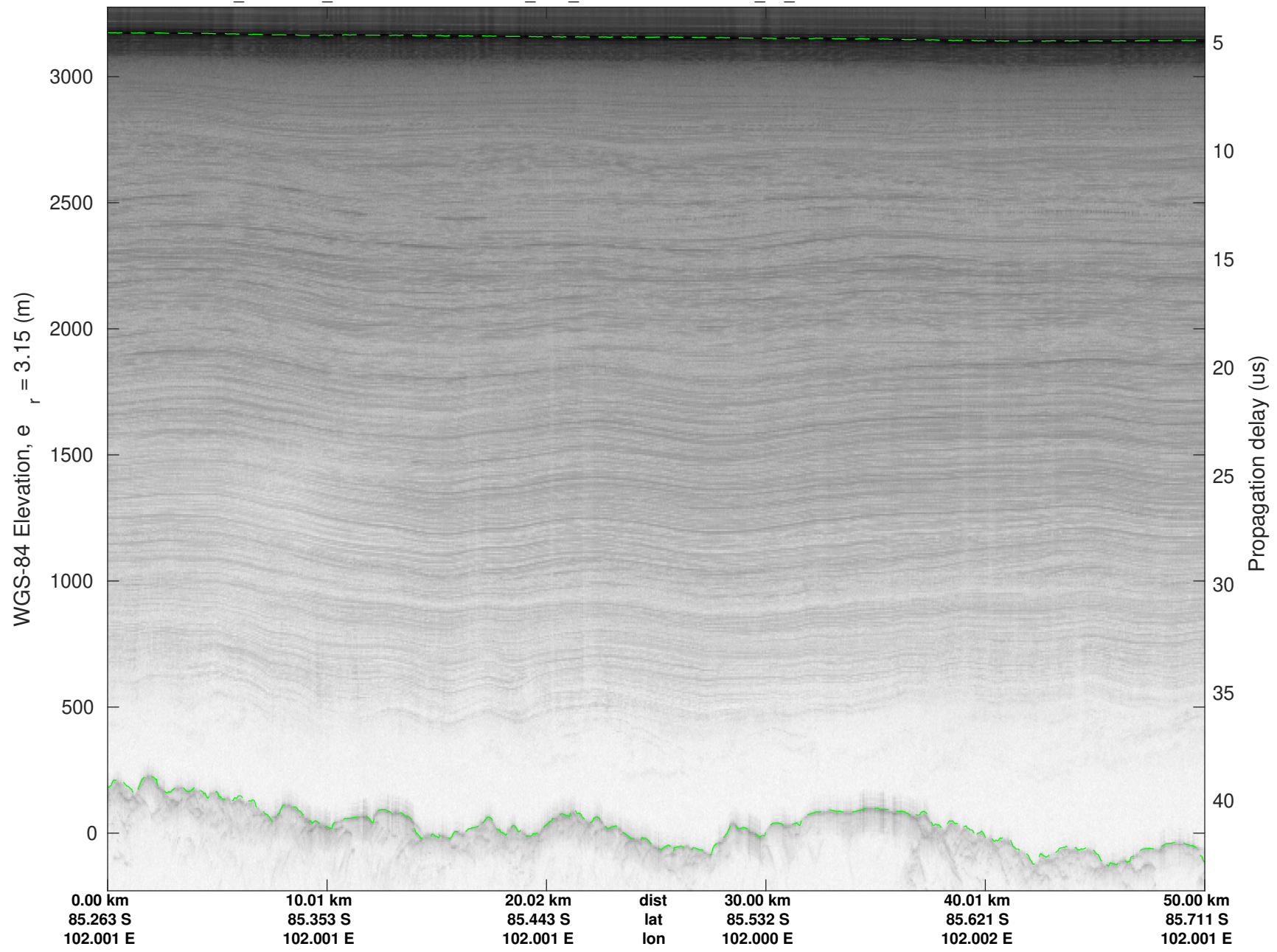


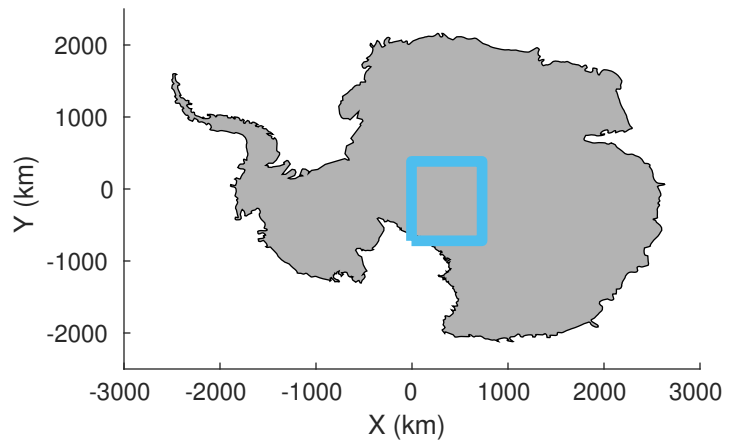
UTIG MARFA -- COLDEX

rds 2023_Antarctica_BaslerMKB: "F19: NPXE_RJS_SOUTH02" 20240109_01_019: 23:29:22.0 to 23:39:06.7 GPS

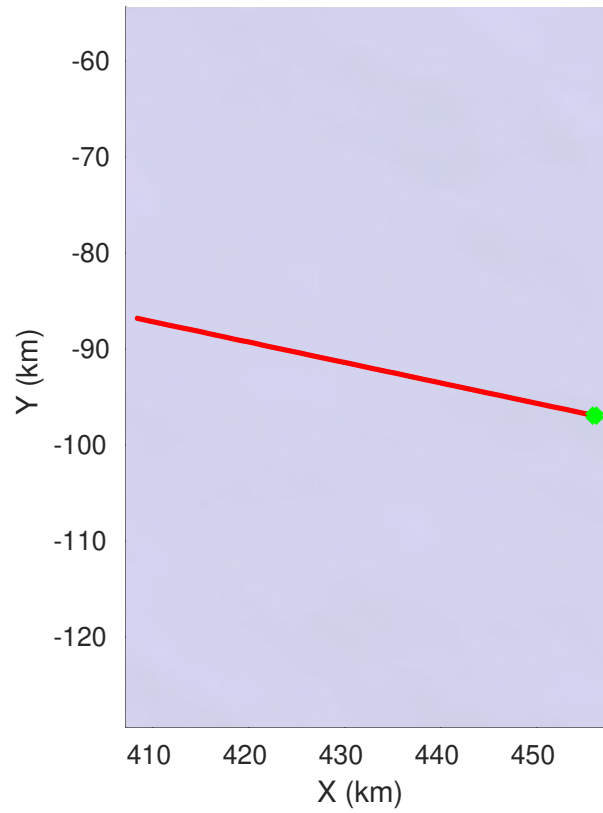
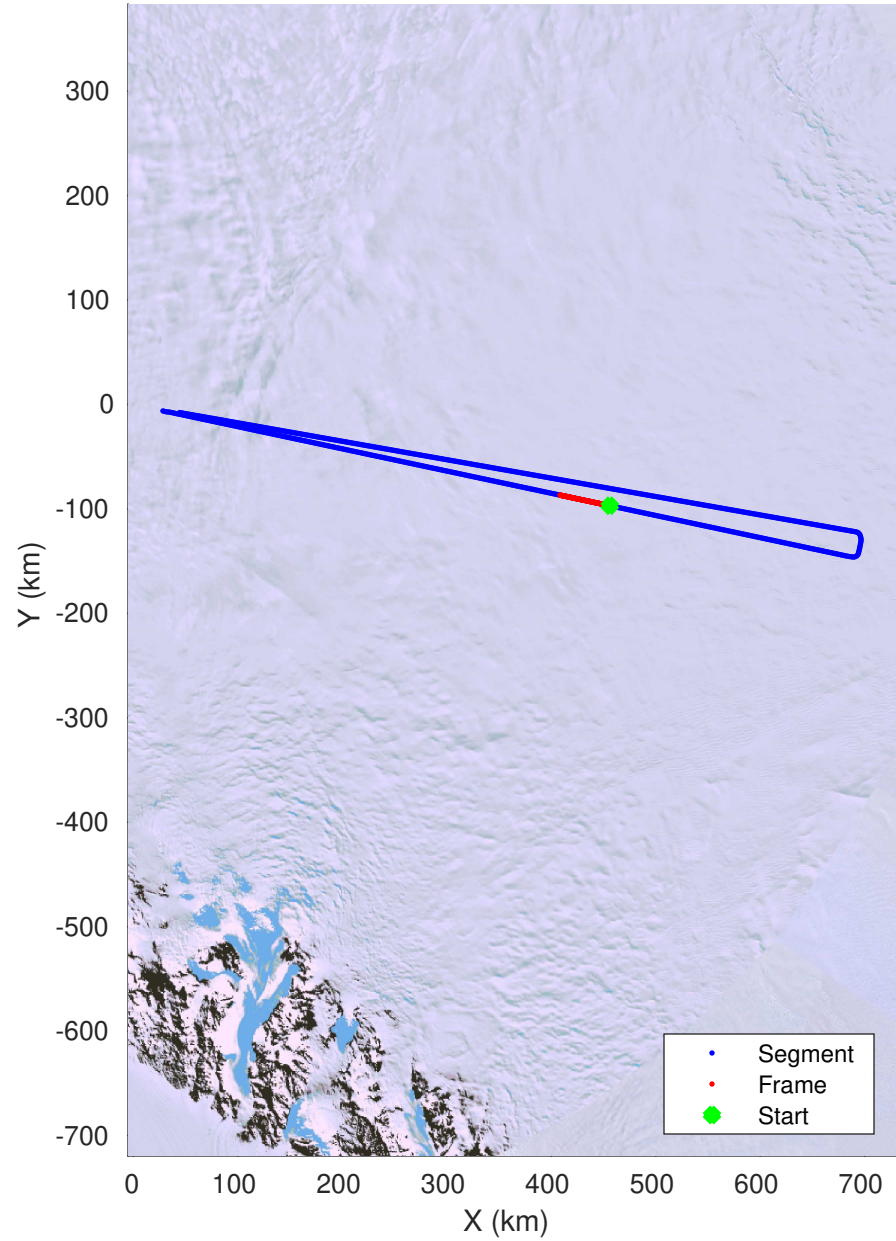


UTIG MARFA -- COLDEX
rds 2023_Antarctica_BaslerMKB: "F19: NPXE_RJS_SOUTH02" 20240109_01_019: 23:29:22.0 to 23:39:06.7 GPS






F19: NPXE_RJS_SOUTH02
20240109_01_020
Polar Stereograph -71N/0E

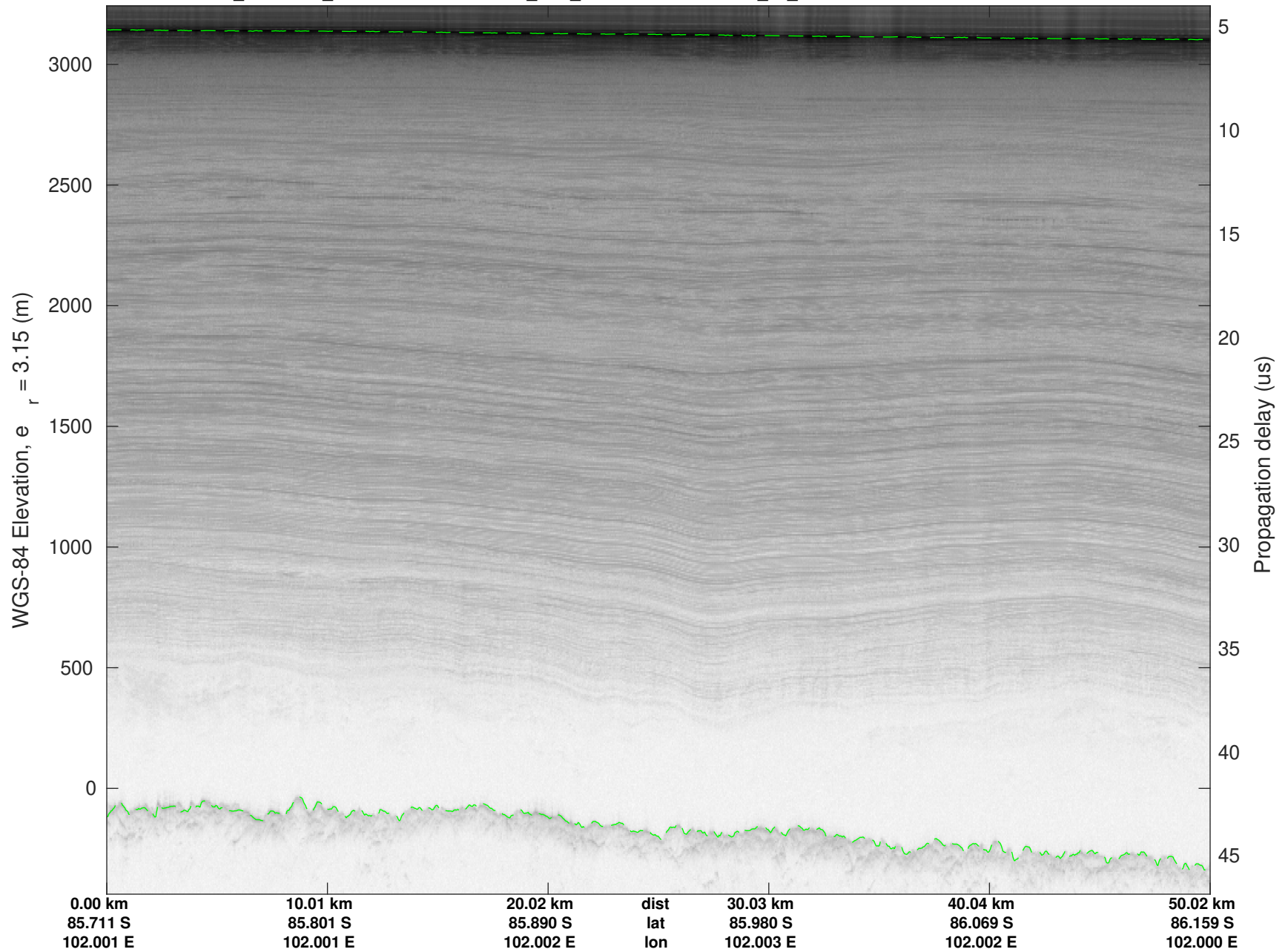


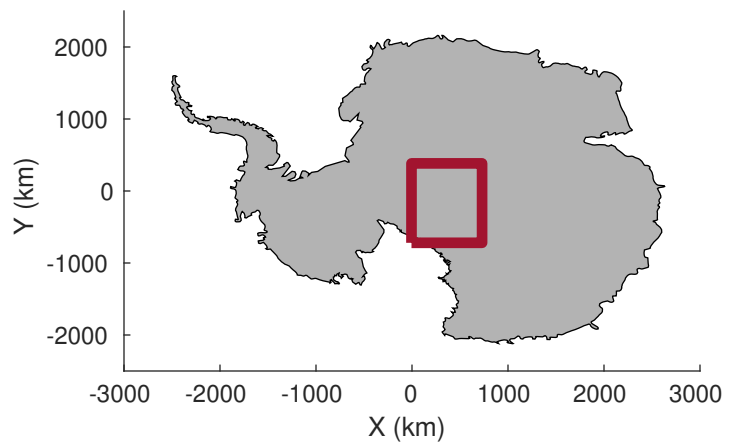
UTIG MARFA -- COLDEX

rds 2023_Antarctica_BaslerMKB: "F19: NPXE_RJS_SOUTH02" 20240109_01_020: 23:39:07.1 to 23:48:56.7 GPS

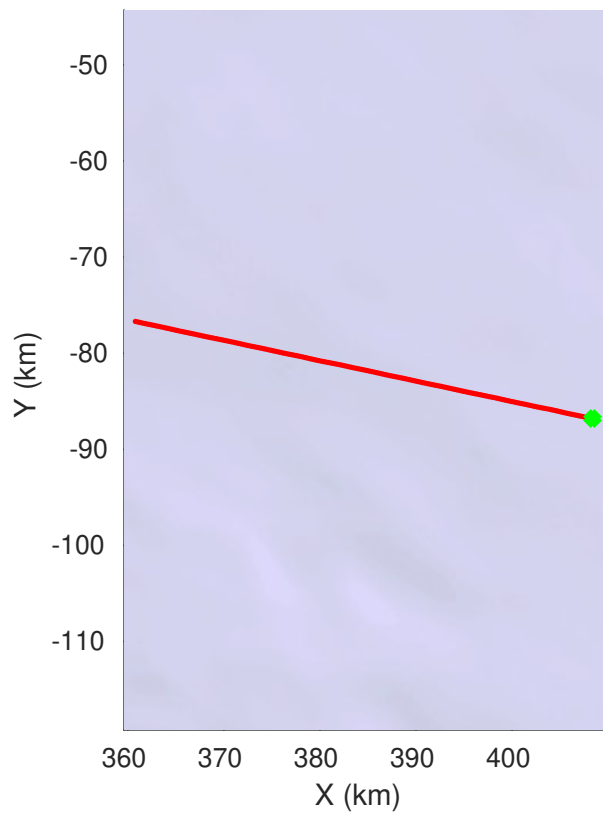
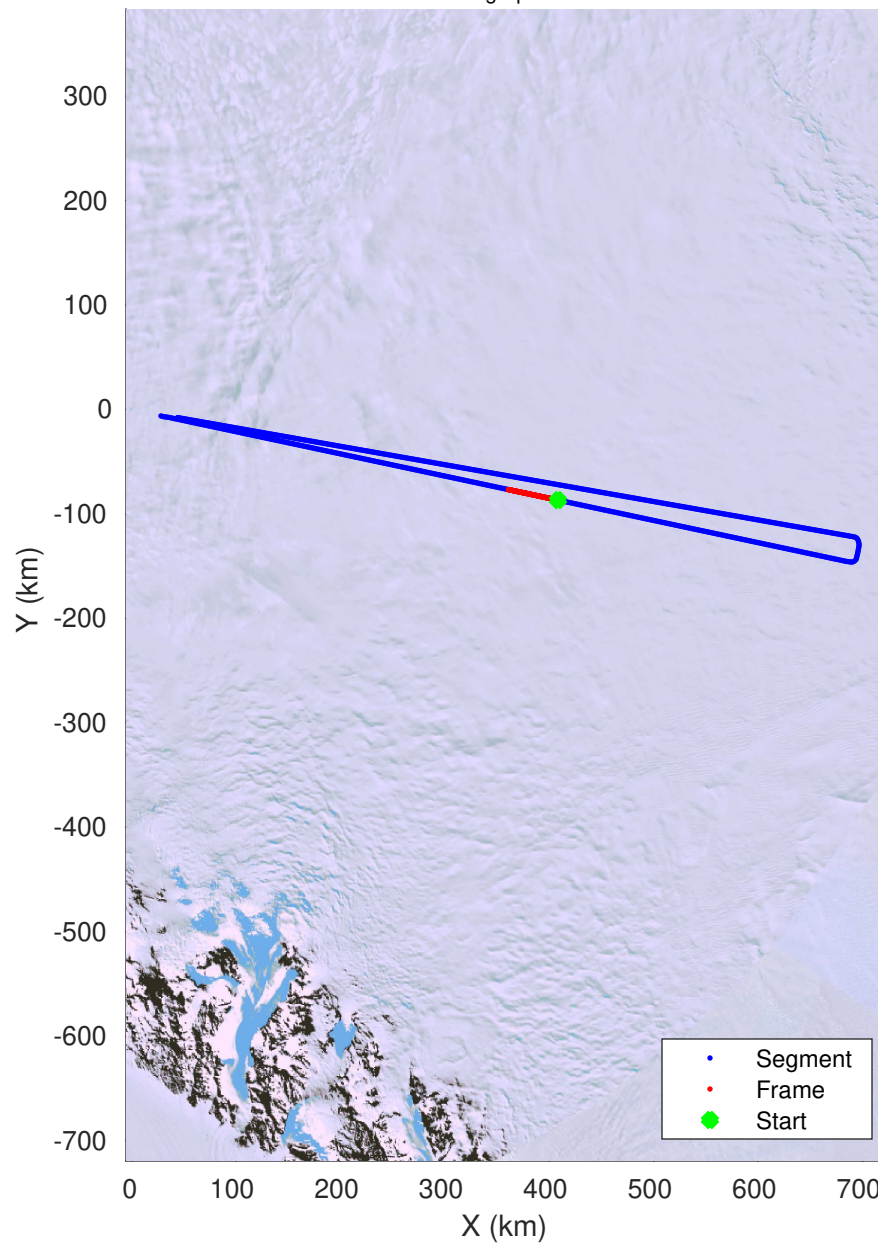


UTIG MARFA -- COLDEX
rds 2023_Antarctica_BaslerMKB: "F19: NPXE_RJS_SOUTH02" 20240109_01_020: 23:39:07.1 to 23:48:56.7 GPS






F19: NPXE_RJS_SOUTH02
20240109_01_021
Polar Stereograph -71N/0E

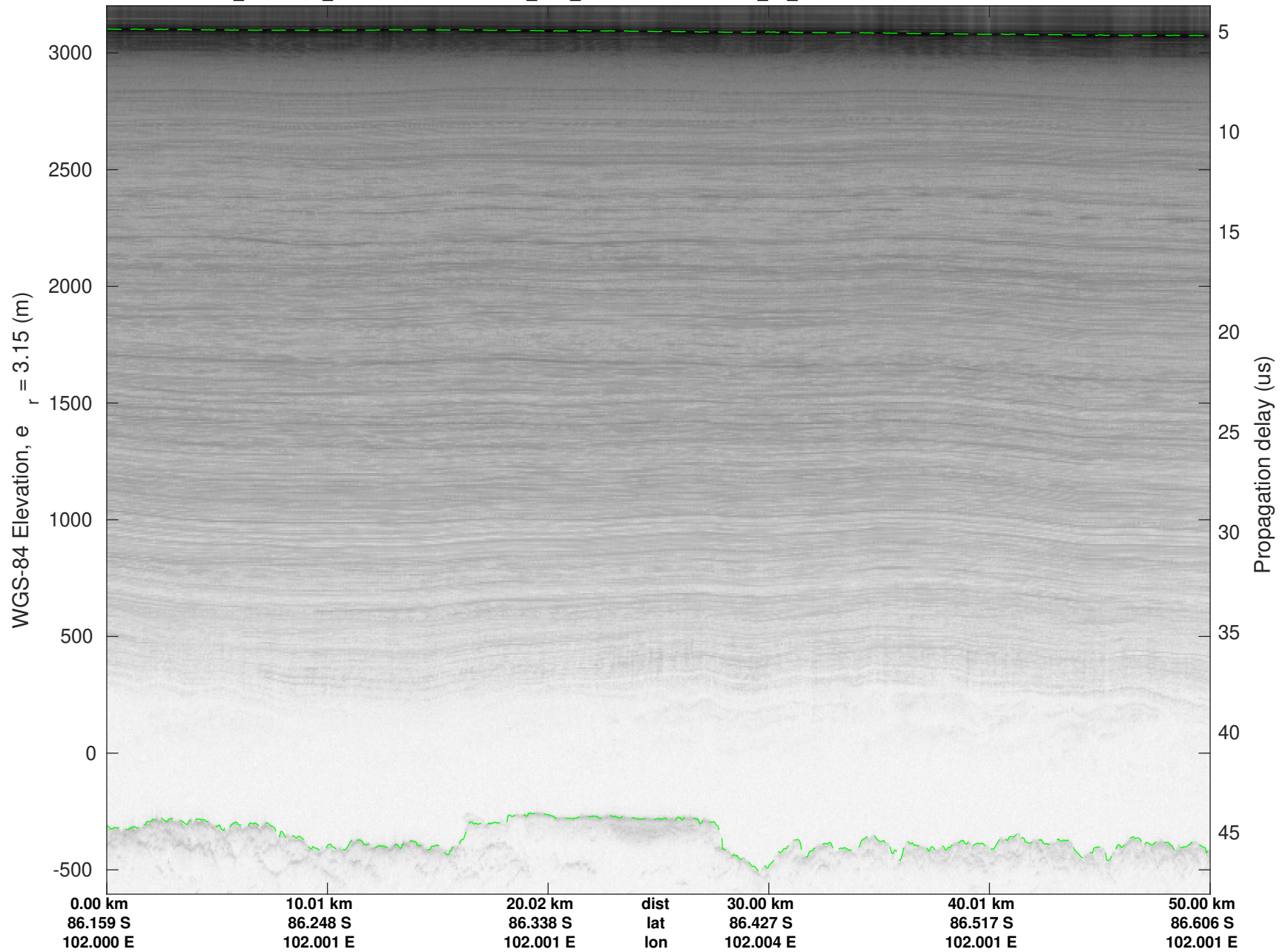


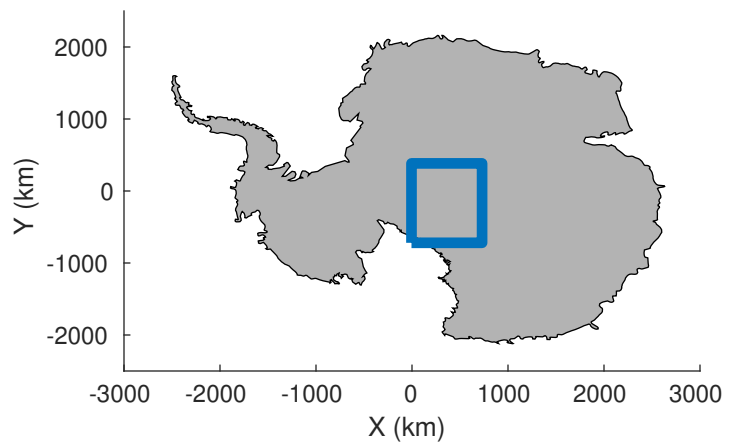
UTIG MARFA -- COLDEX

rds 2023_Antarctica_BaslerMKB: "F19: NPXE_RJS_SOUTH02" 20240109_01_021: 23:48:57.0 to 23:58:39.4 GPS

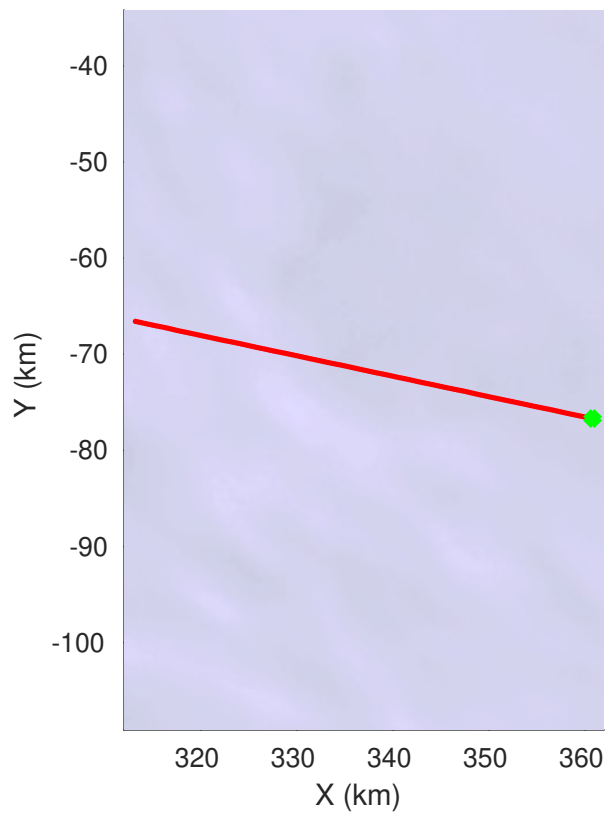
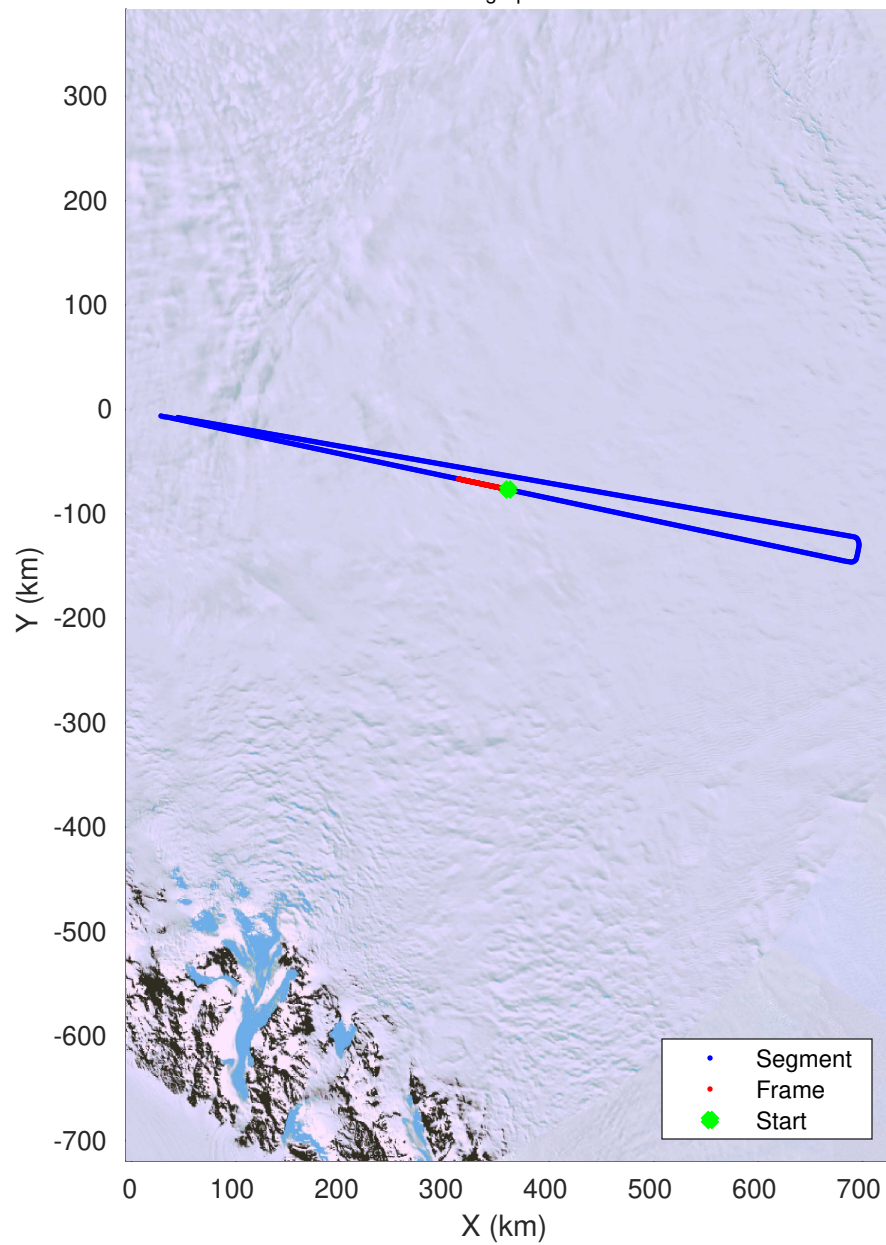


UTIG MARFA -- COLDEX
rds 2023_Antarctica_BaslerMKB: "F19: NPXE_RJS_SOUTH02" 20240109_01_021: 23:48:57.0 to 23:58:39.4 GPS






F19: NPXE_RJS_SOUTH02
20240109_01_022
Polar Stereograph -71N/0E

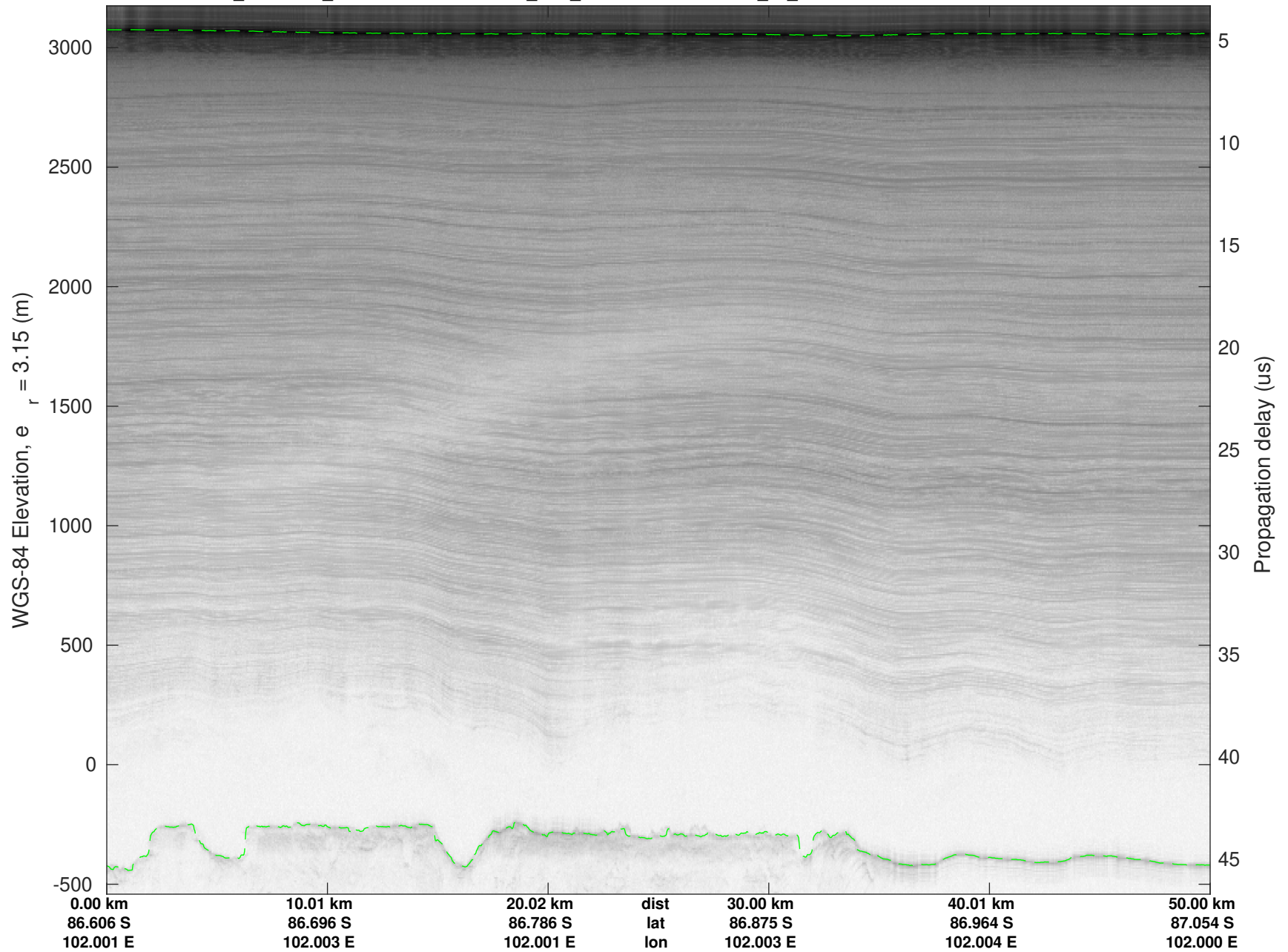


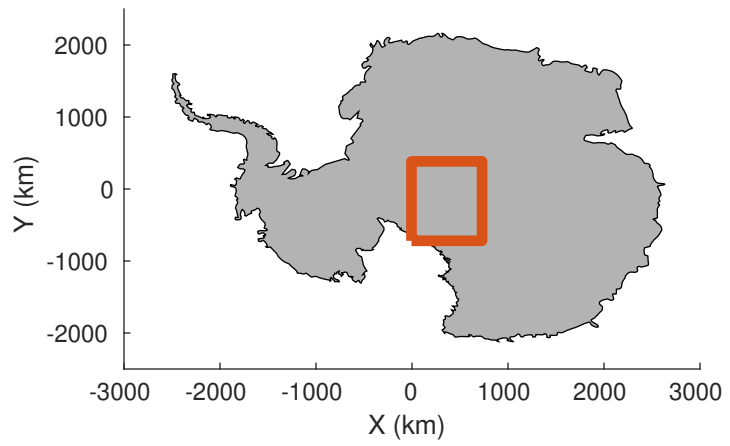
UTIG MARFA -- COLDEX

rds 2023_Antarctica_BaslerMKB: "F19: NPXE_RJS_SOUTH02" 20240109_01_022: 23:58:39.7 to 24:08:21.2 GPS

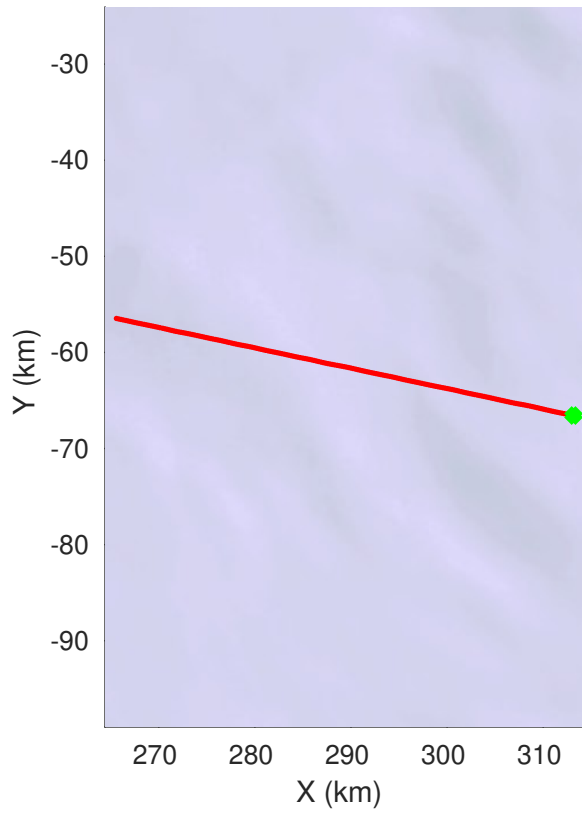
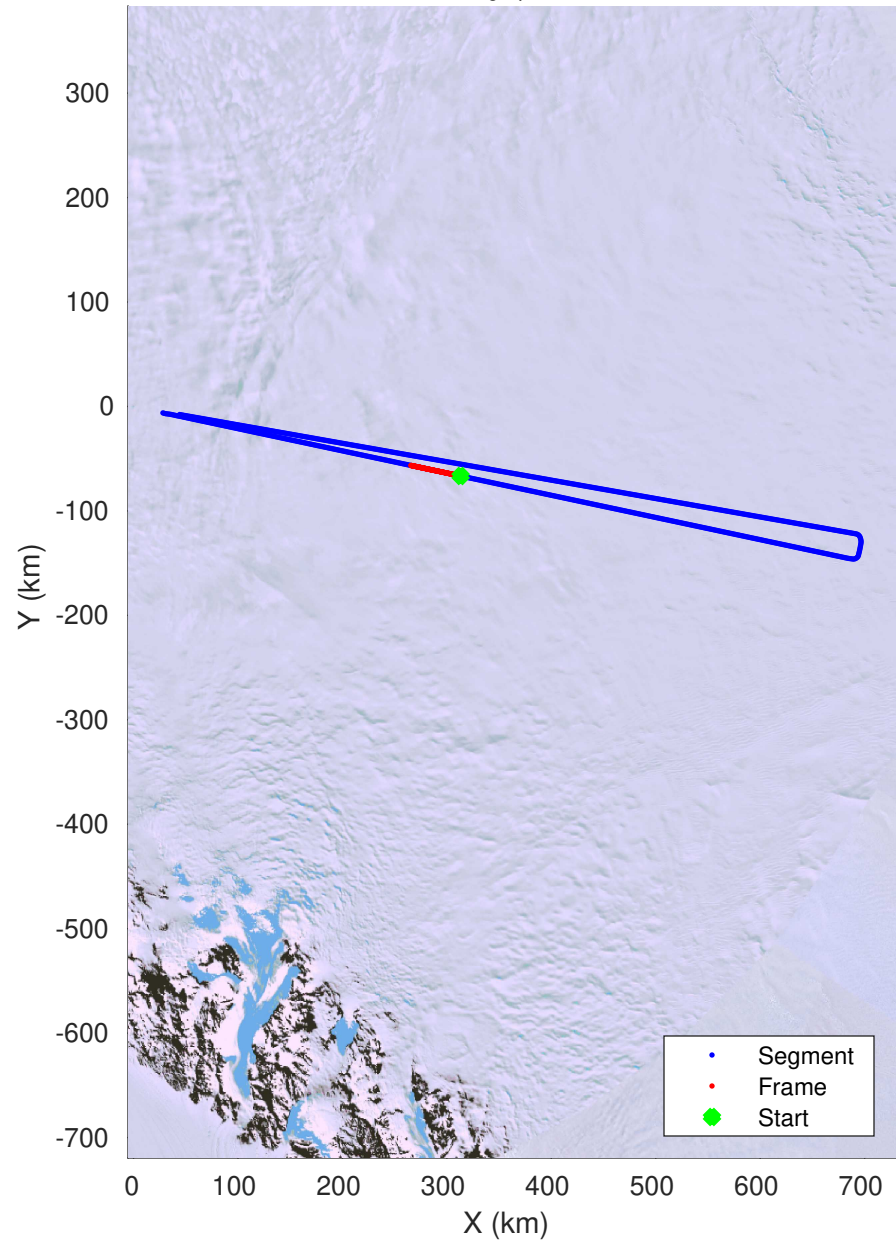


UTIG MARFA -- COLDEX
rds 2023_Antarctica_BaslerMKB: "F19: NPXE_RJS_SOUTH02" 20240109_01_022: 23:58:39.7 to 24:08:21.2 GPS






F19: NPXE_RJS_SOUTH02
20240109_01_023
Polar Stereograph -71N/0E

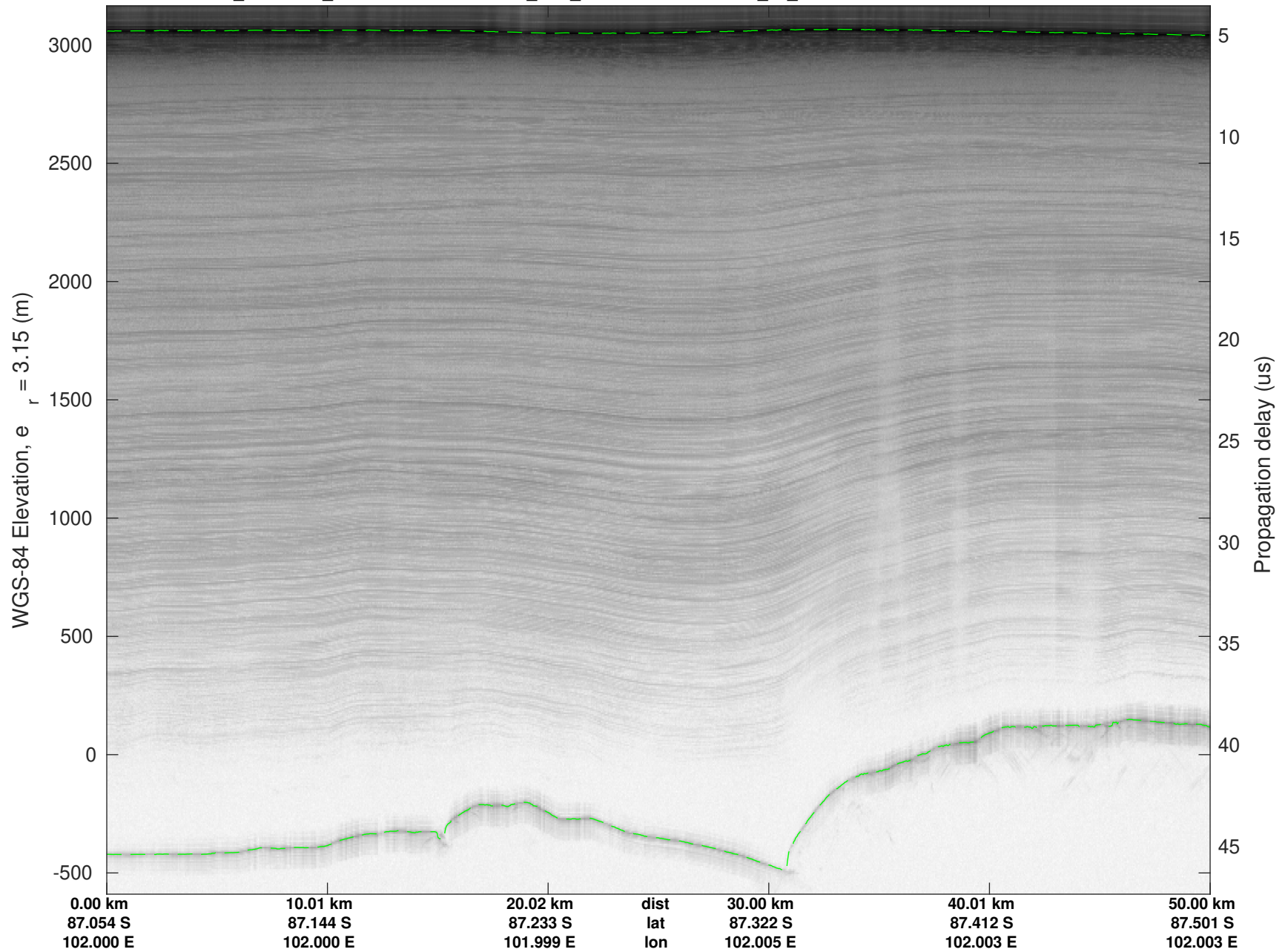


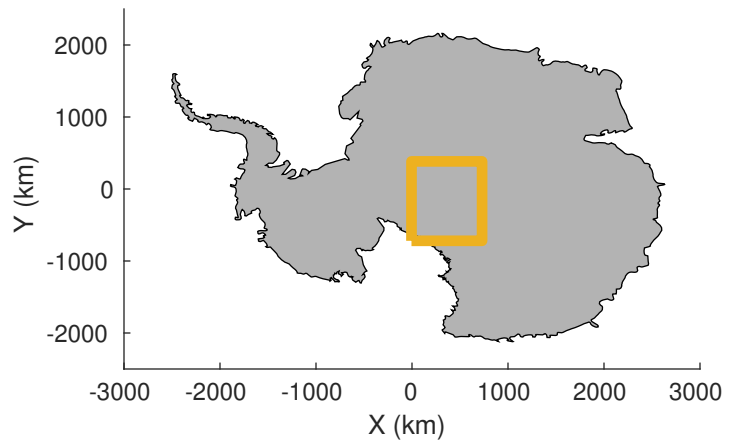
UTIG MARFA -- COLDEX

rds 2023_Antarctica_BaslerMKB: "F19: NPXE_RJS_SOUTH02" 20240109_01_023: 24:08:21.6 to 24:18:02.4 GPS

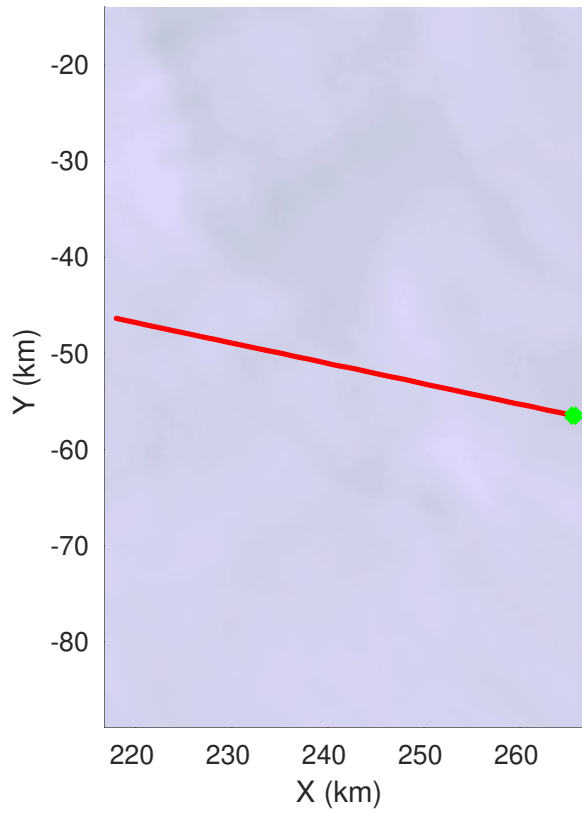
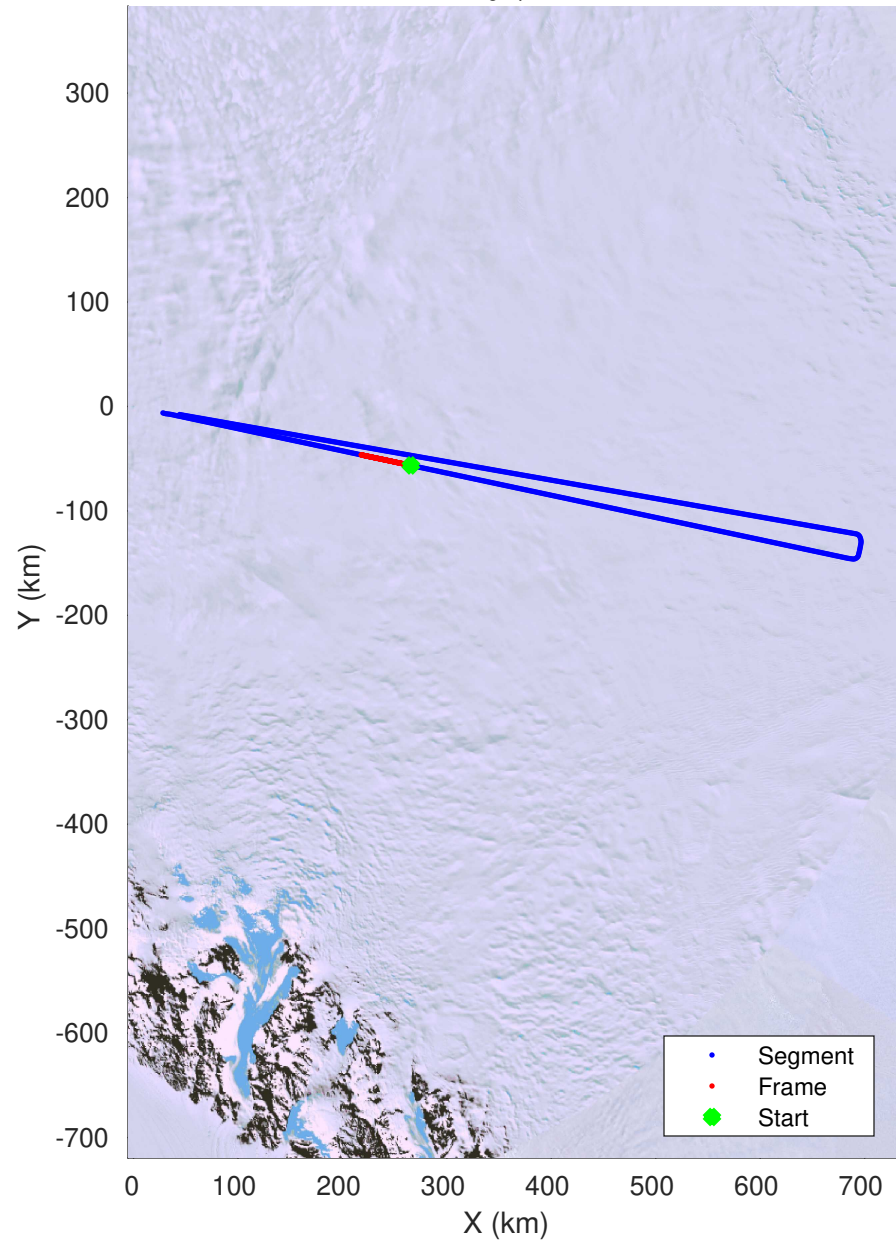


UTIG MARFA -- COLDEX
rds 2023_Antarctica_BaslerMKB: "F19: NPXE_RJS_SOUTH02" 20240109_01_023: 24:08:21.6 to 24:18:02.4 GPS






F19: NPXE_RJS_SOUTH02
20240109_01_024
Polar Stereograph -71N/0E

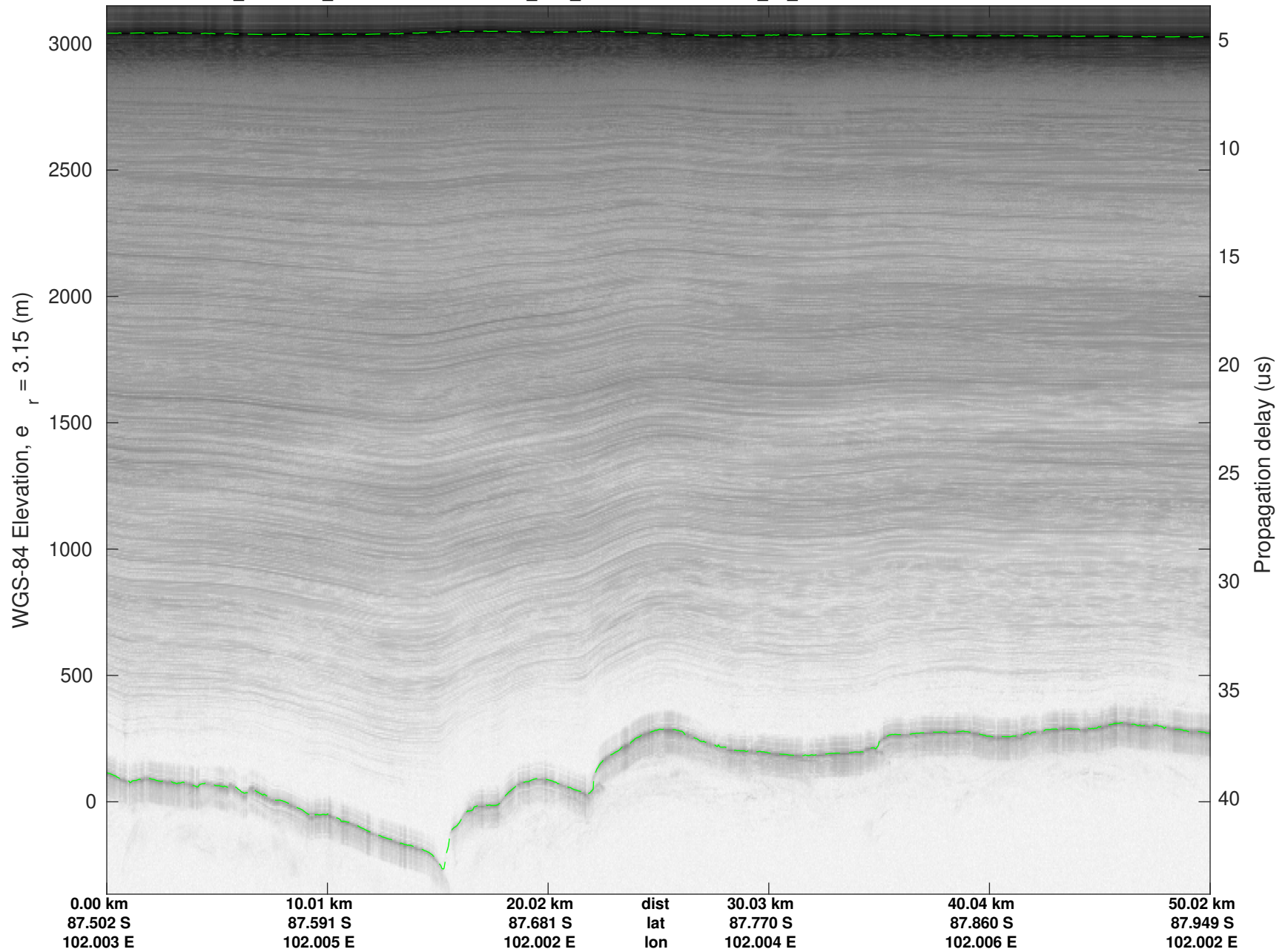


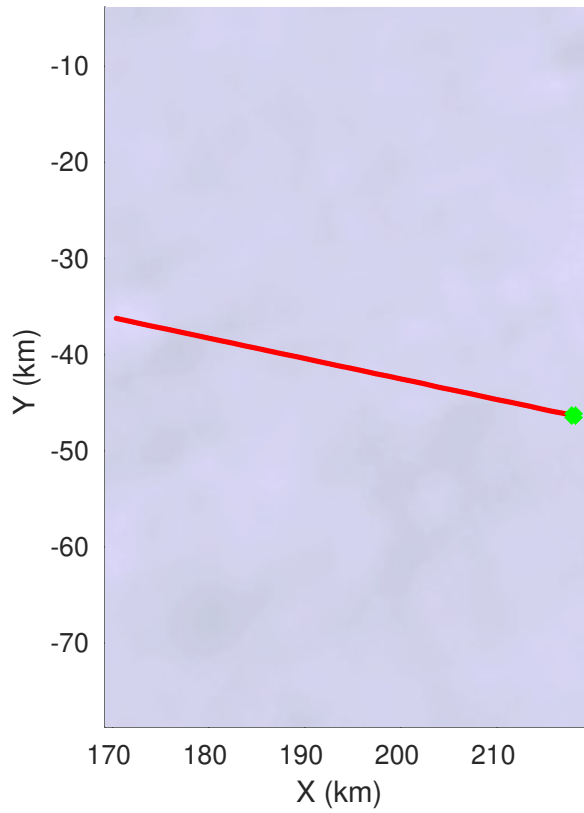
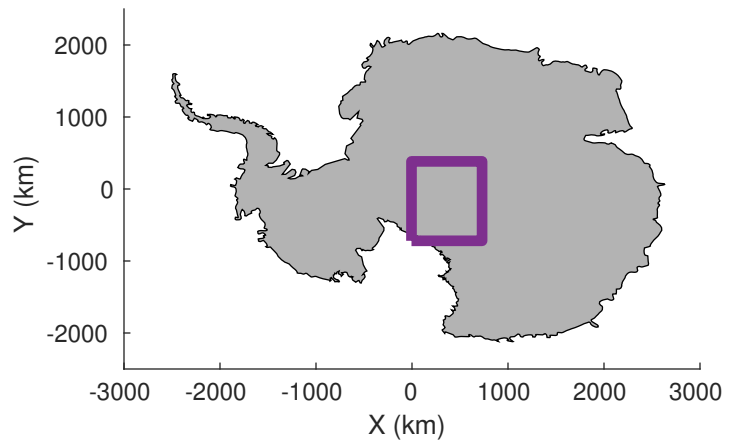
UTIG MARFA -- COLDEX

rds 2023_Antarctica_BaslerMKB: "F19: NPXE_RJS_SOUTH02" 20240109_01_024: 24:18:02.7 to 24:27:39.4 GPS

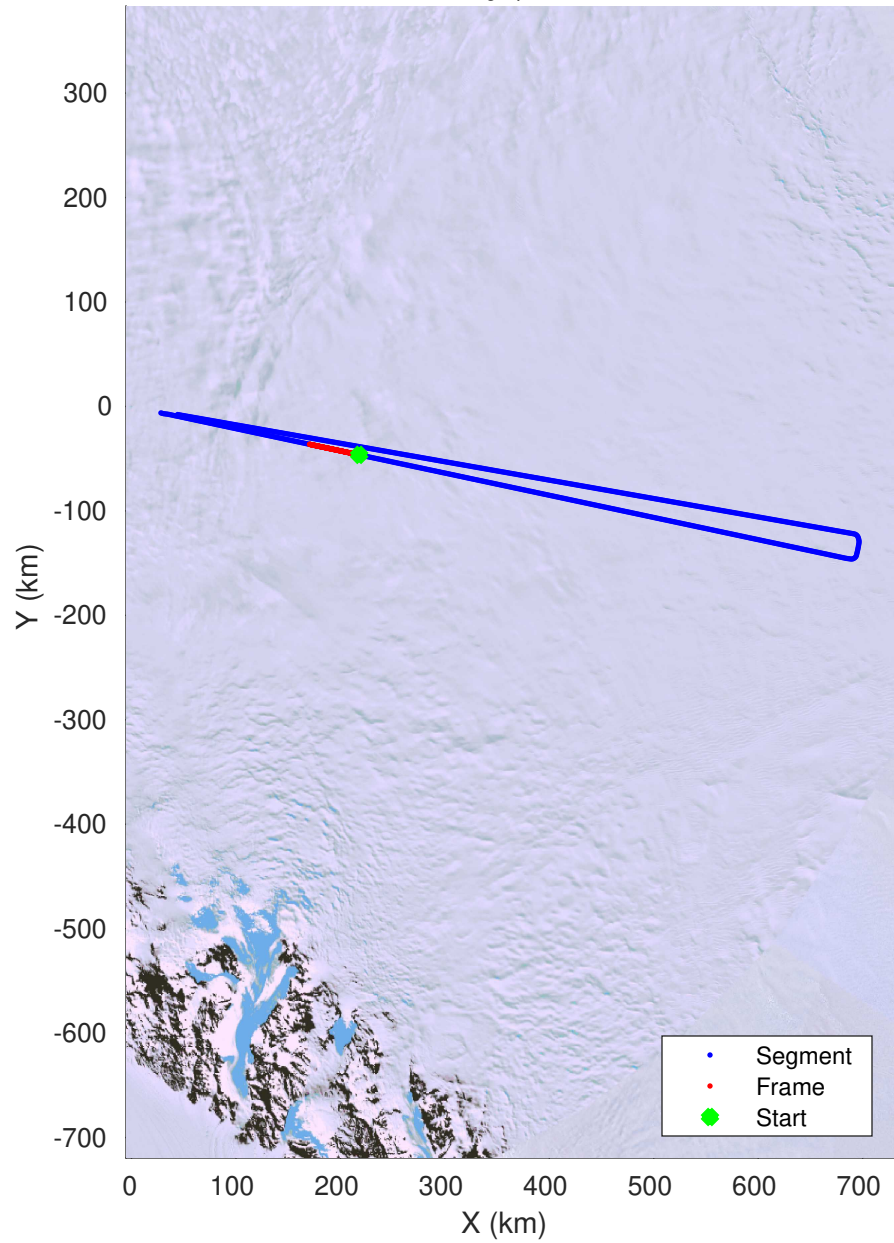


UTIG MARFA -- COLDEX
rds 2023_Antarctica_BaslerMKB: "F19: NPXE_RJS_SOUTH02" 20240109_01_024: 24:18:02.7 to 24:27:39.4 GPS



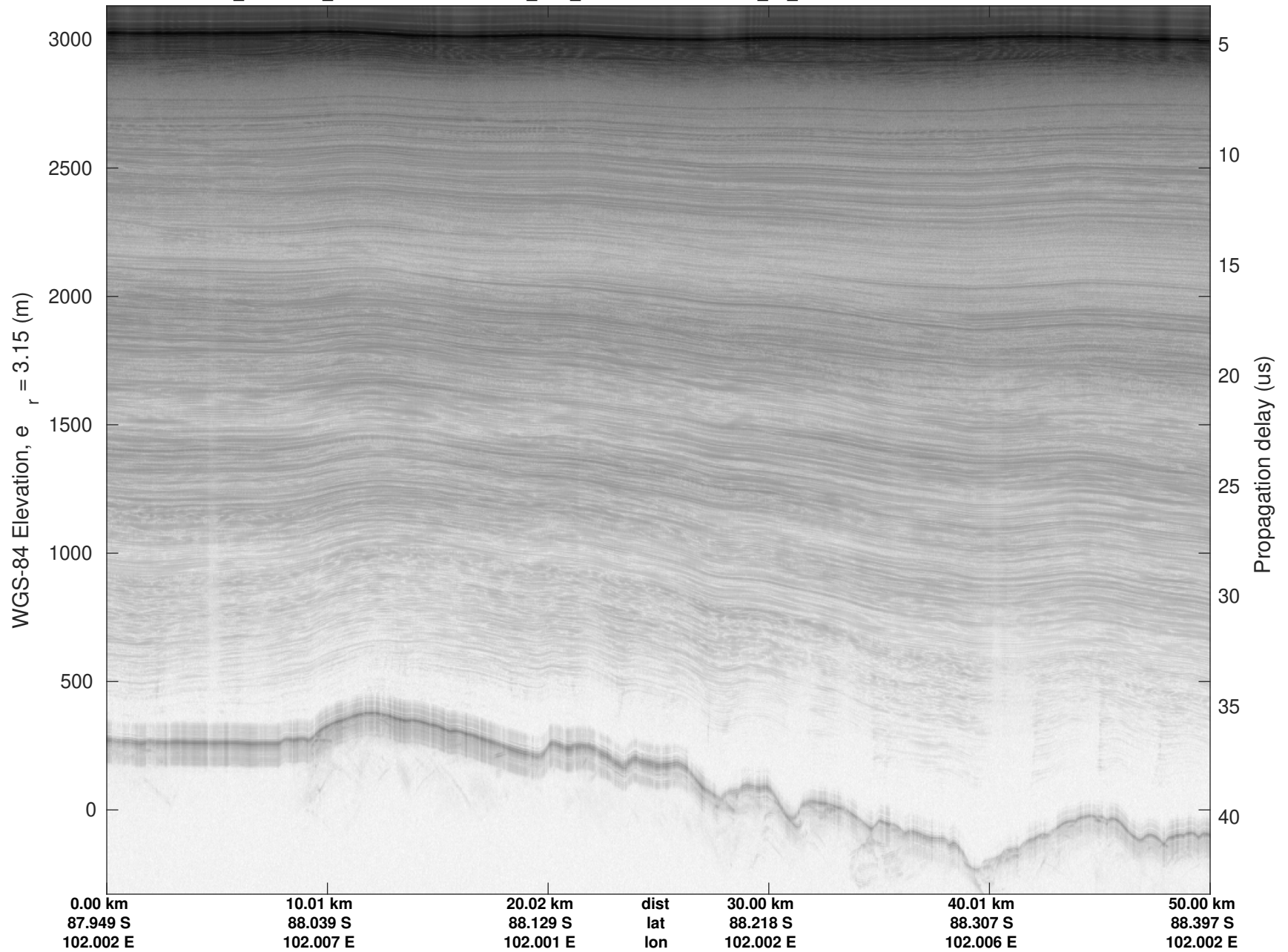


F19: NPXE_RJS_SOUTH02
20240109_01_025
Polar Stereograph -71N/0E

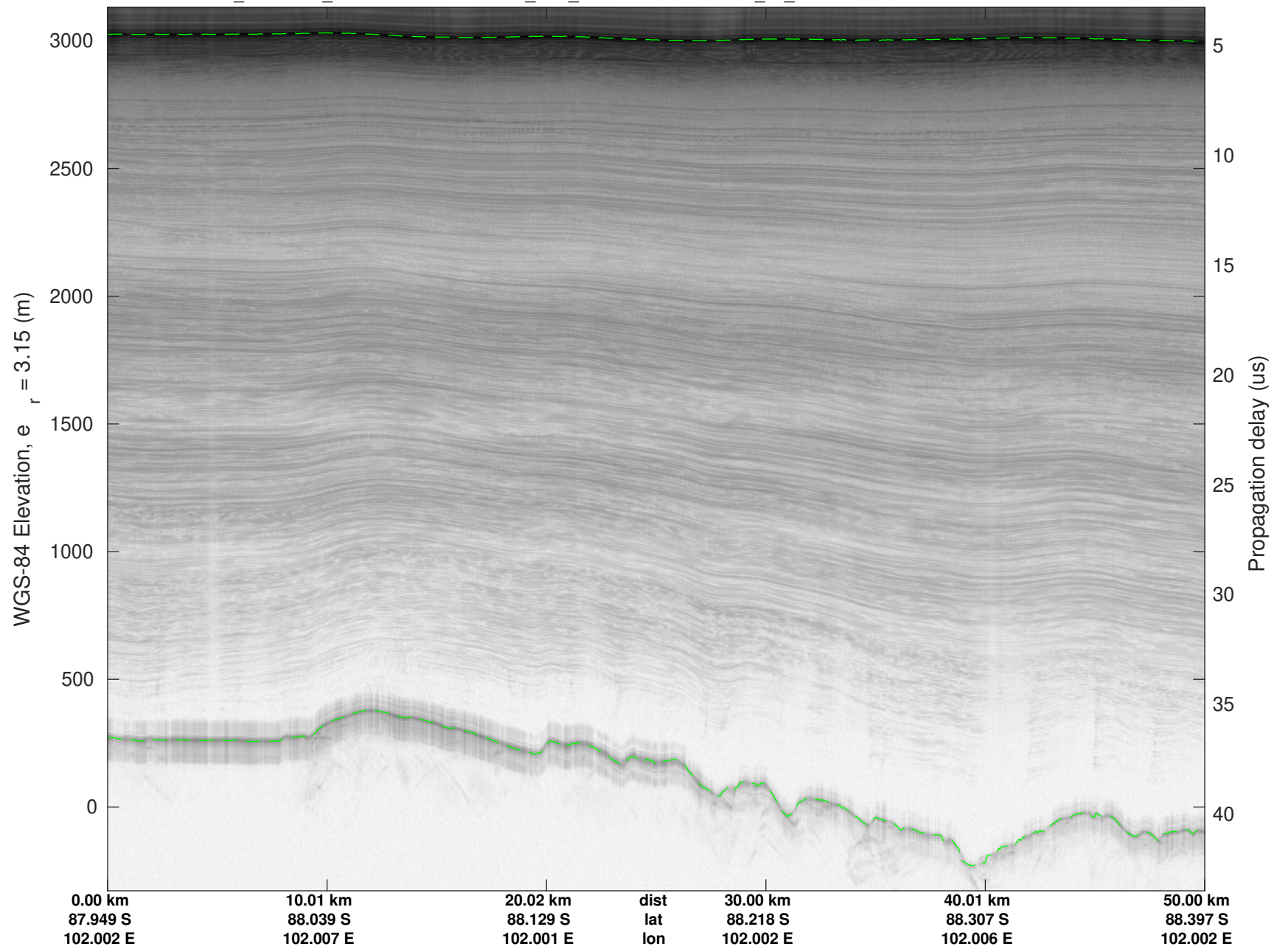


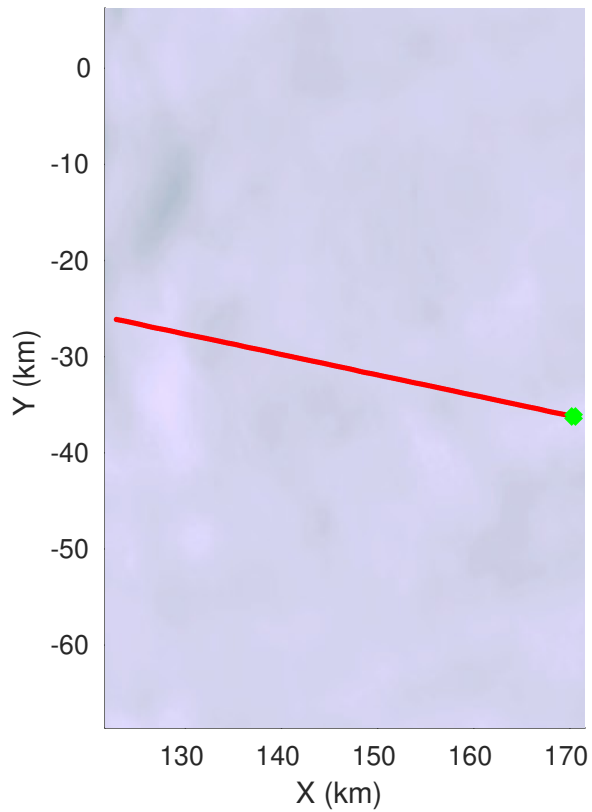
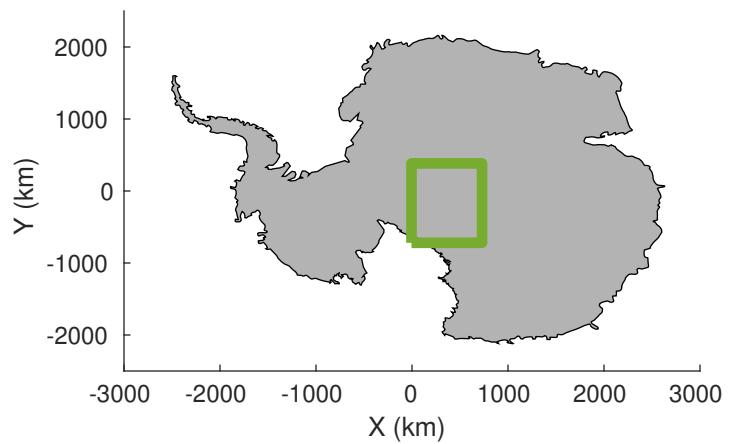
UTIG MARFA -- COLDEX

rds 2023_Antarctica_BaslerMKB: "F19: NPXE_RJS_SOUTH02" 20240109_01_025: 24:27:39.7 to 24:37:23.7 GPS

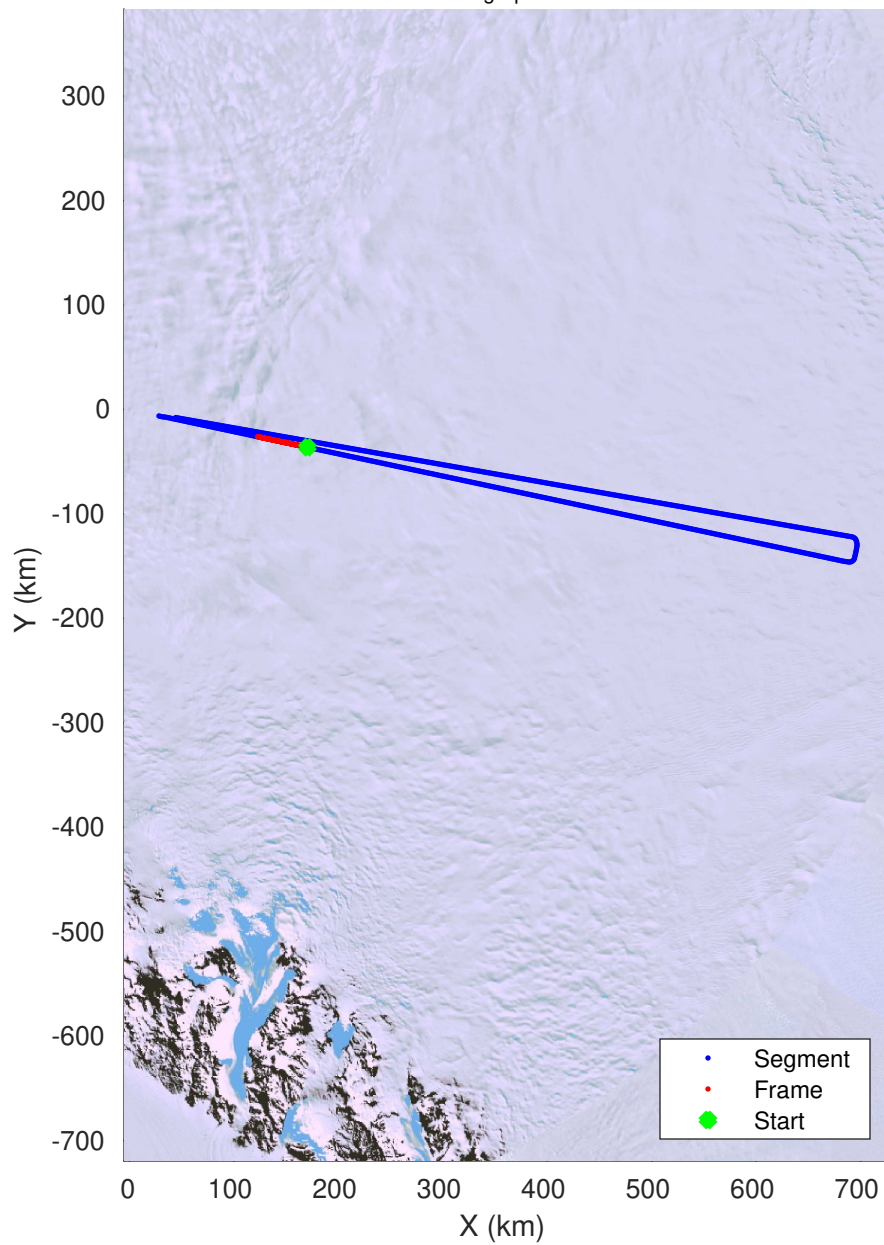


UTIG MARFA -- COLDEX
rds 2023_Antarctica_BaslerMKB: "F19: NPXE_RJS_SOUTH02" 20240109_01_025: 24:27:39.7 to 24:37:23.7 GPS






F19: NPXE_RJS_SOUTH02
20240109_01_026
Polar Stereograph -71N/0E



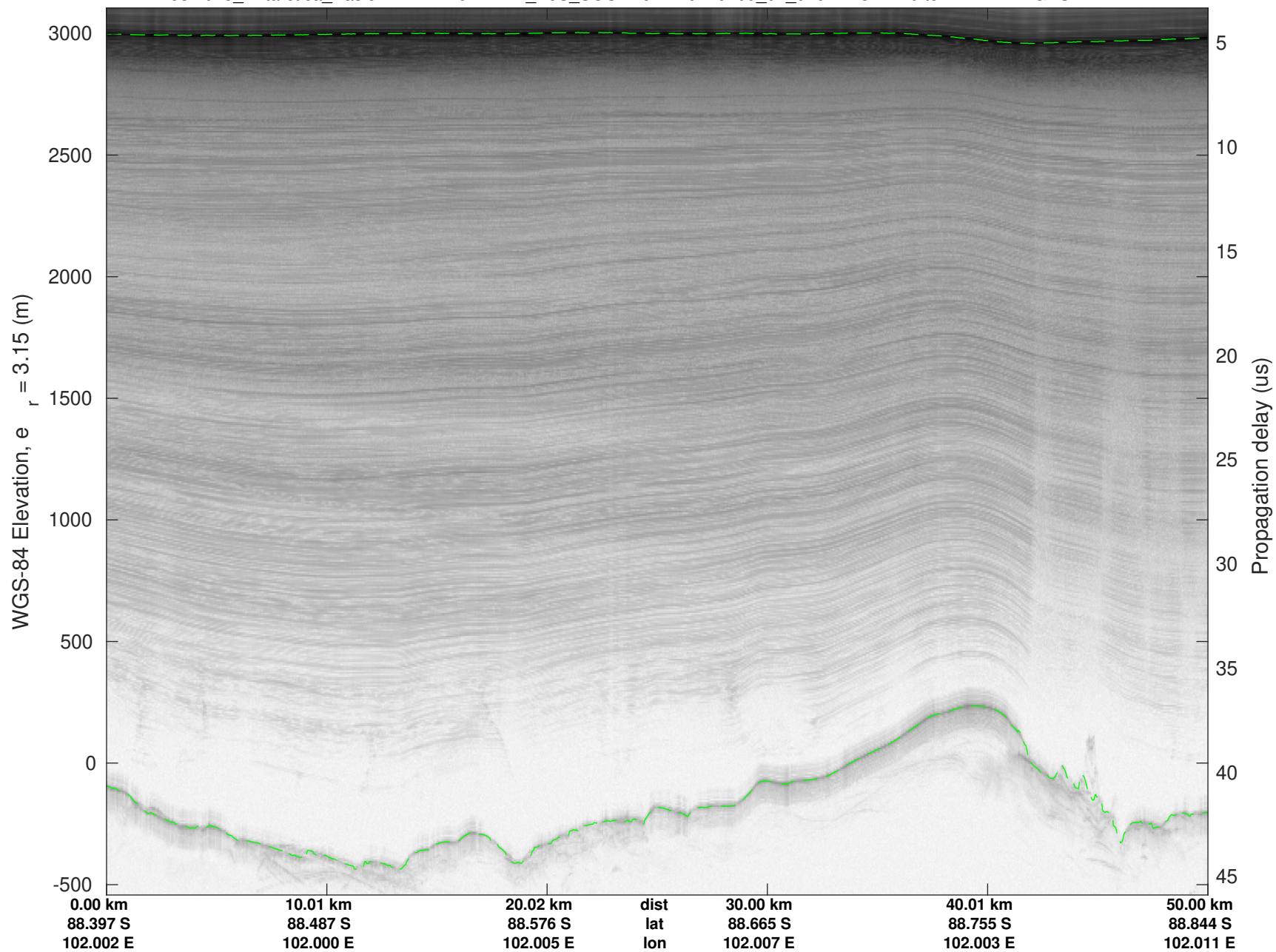
UTIG MARFA -- COLDEX

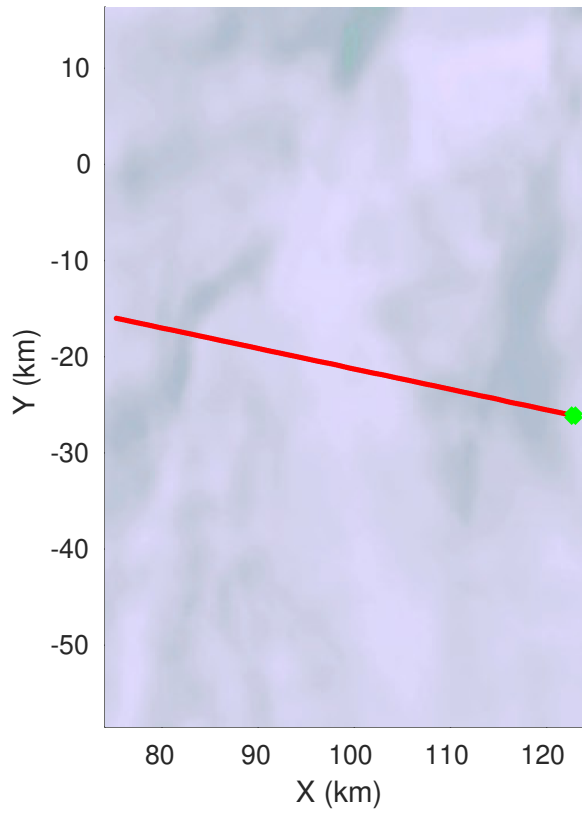
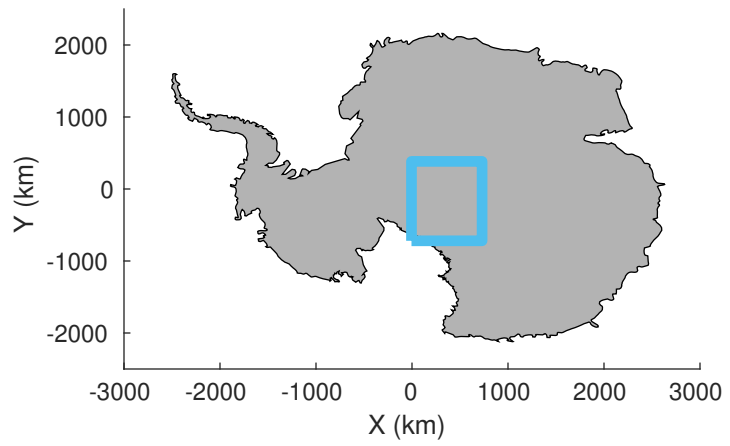
rds 2023_Antarctica_BaslerMKB: "F19: NPXE_RJS_SOUTH02" 20240109_01_026: 24:37:24.0 to 24:47:17.1 GPS



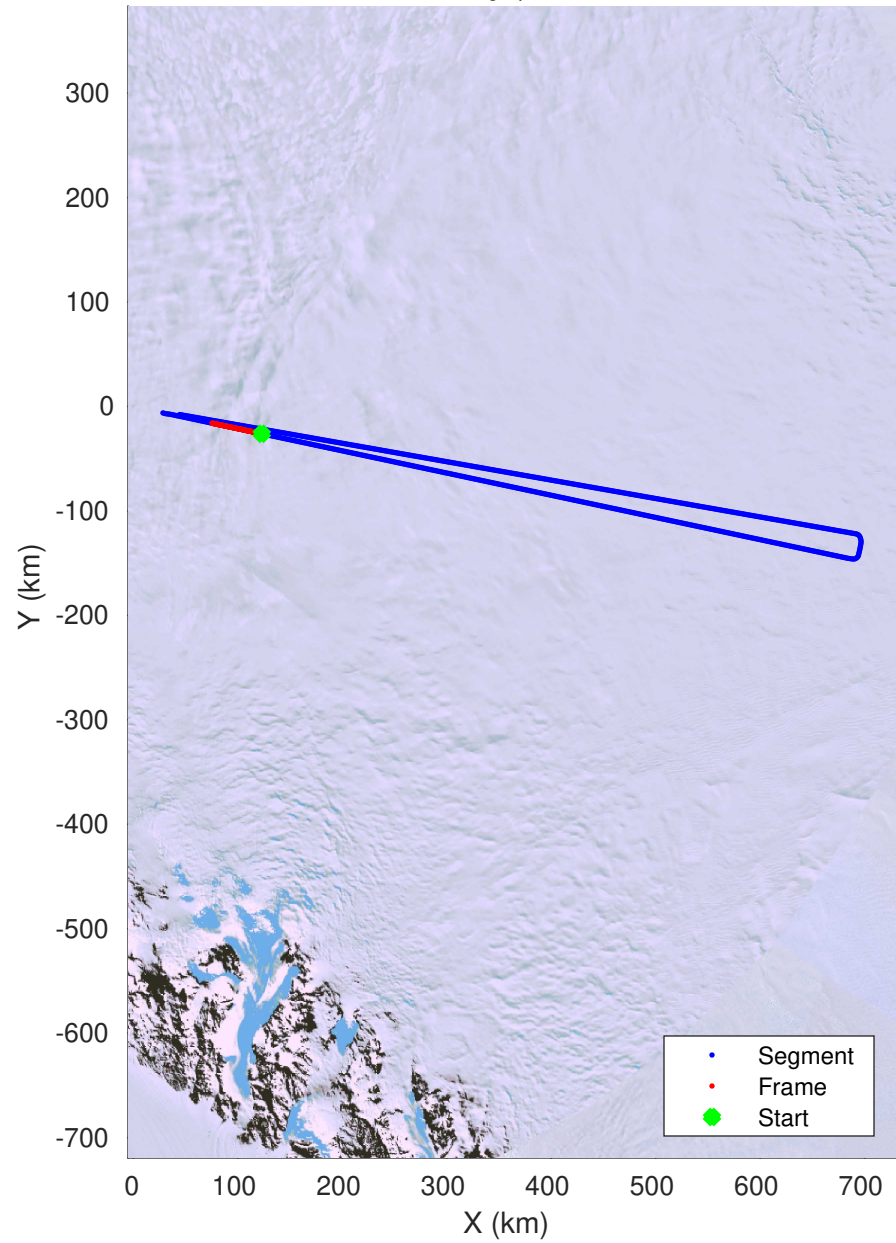
UTIG MARFA -- COLDEX

rds 2023_Antarctica_BaslerMKB: "F19: NPXE_RJS_SOUTH02" 20240109_01_026: 24:37:24.0 to 24:47:17.1 GPS



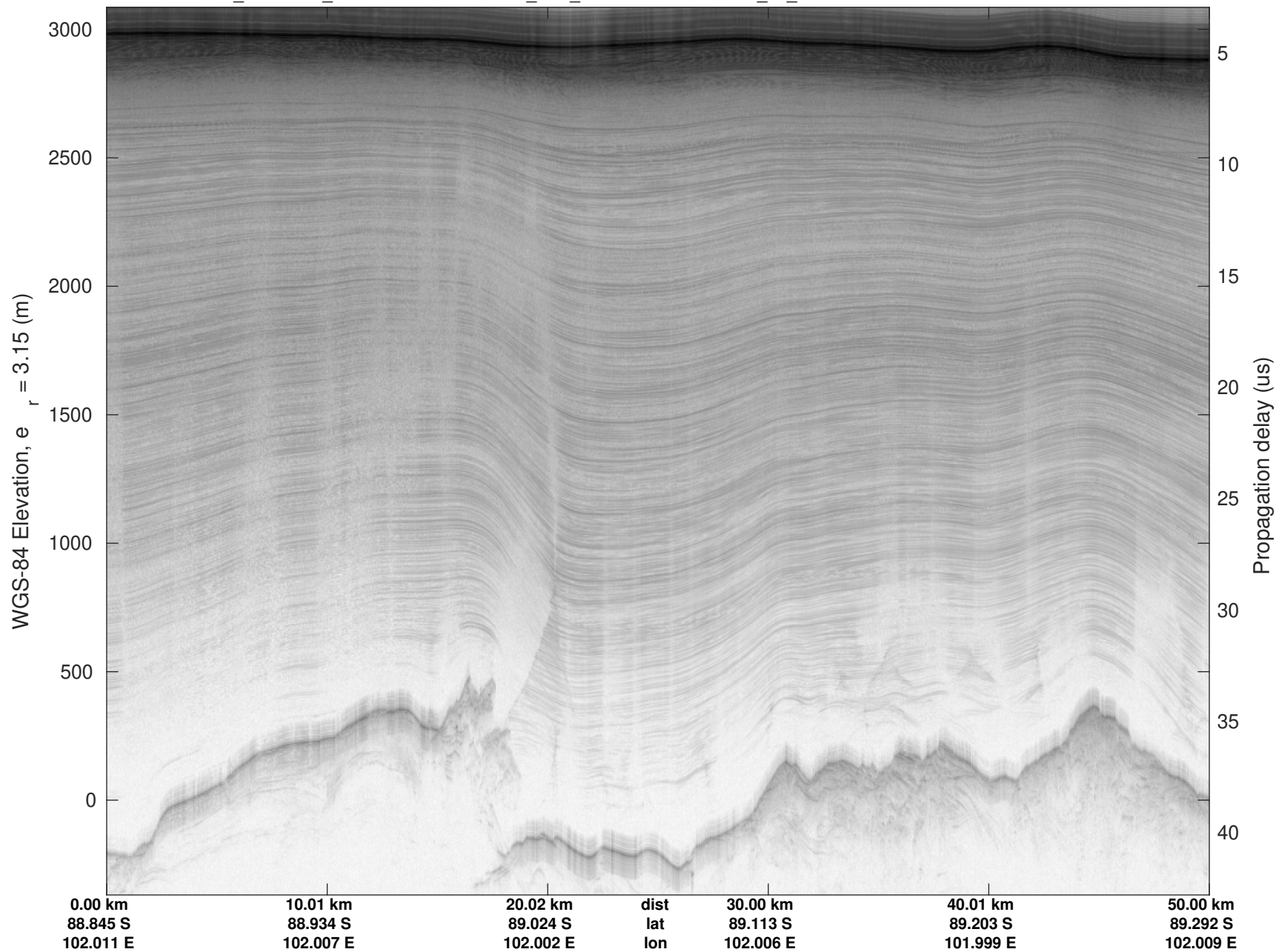


F19: NPXE_RJS_SOUTH02
20240109_01_027
Polar Stereograph -71N/0E



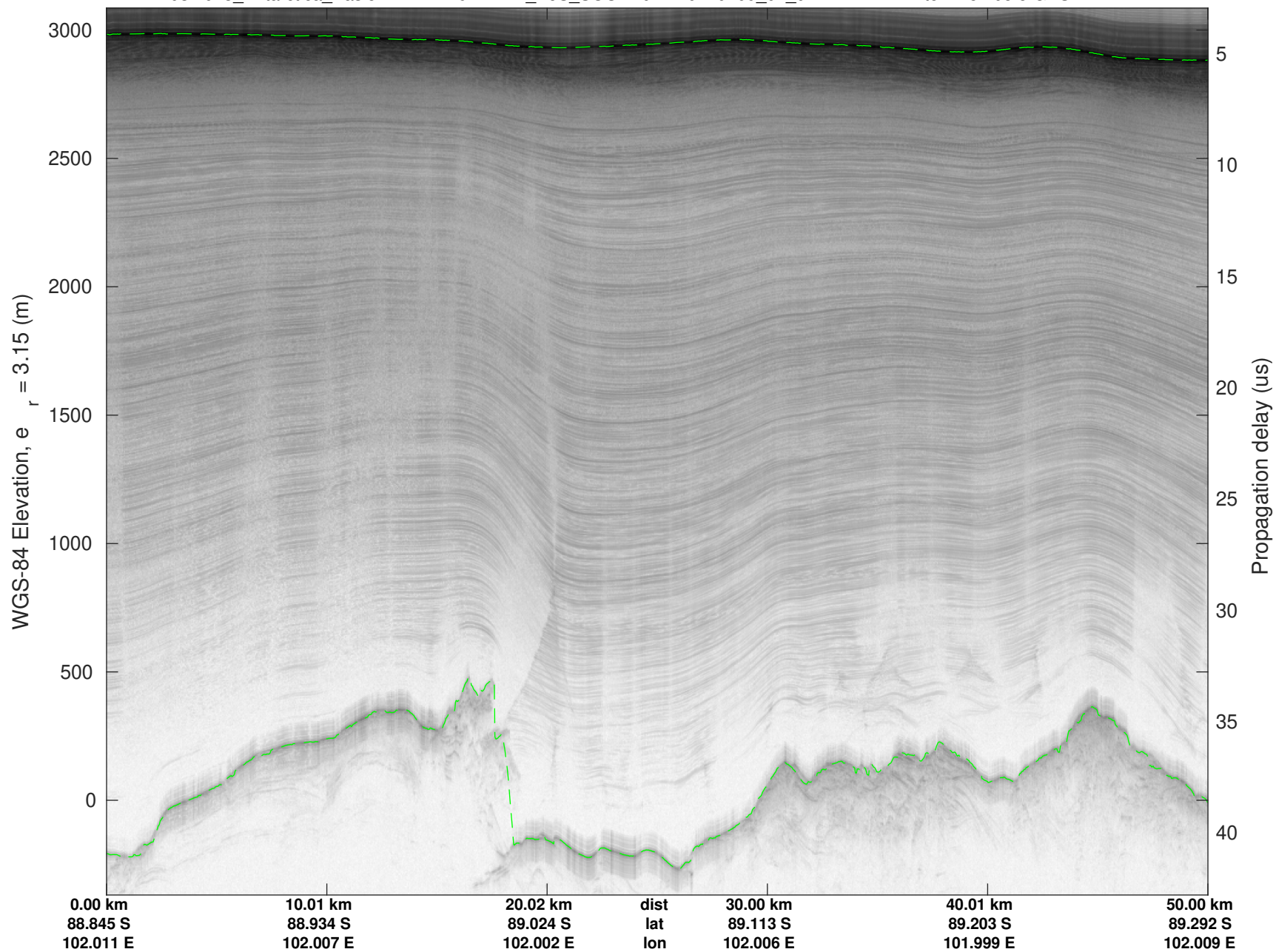
UTIG MARFA -- COLDEX

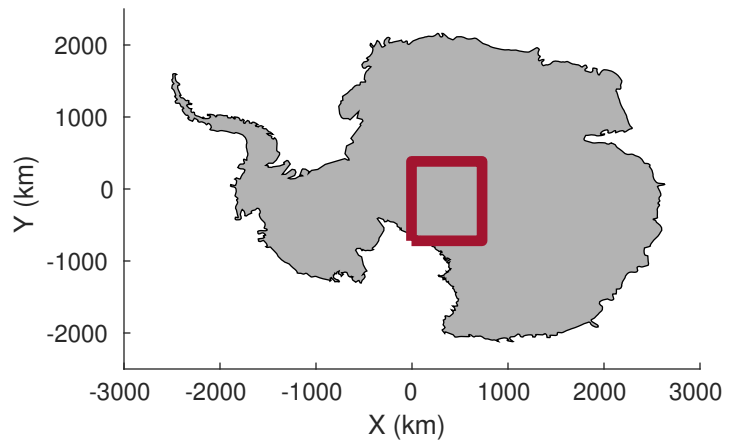
rds 2023_Antarctica_BaslerMKB: "F19: NPXE_RJS_SOUTH02" 20240109_01_027: 24:47:17.4 to 24:57:05.5 GPS



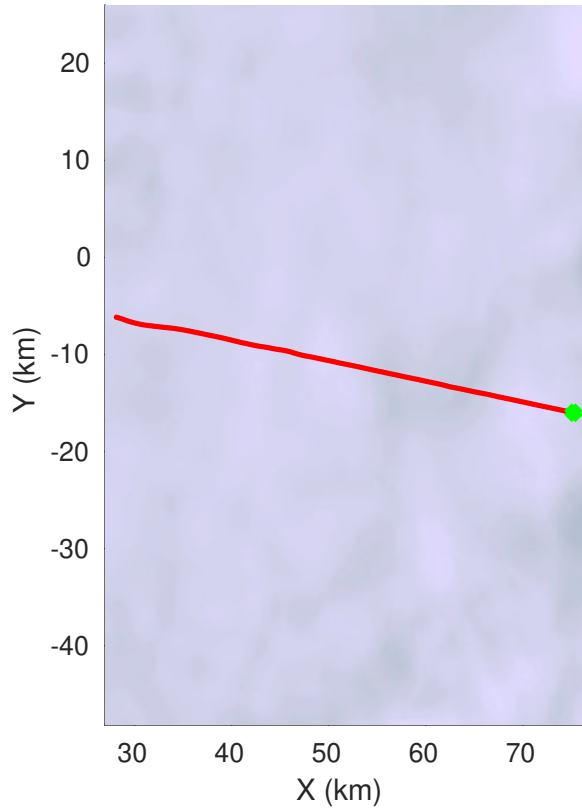
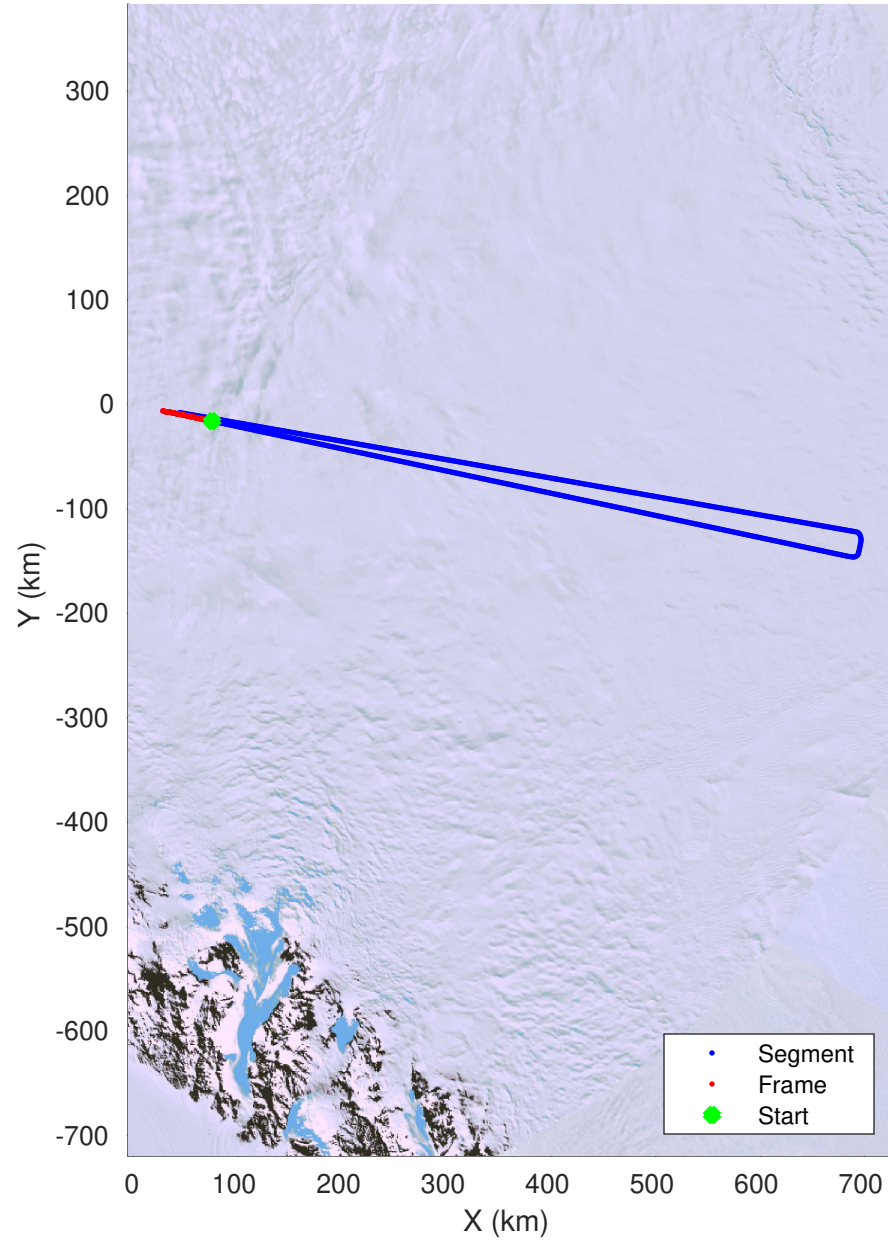
UTIG MARFA -- COLDEX

rds 2023_Antarctica_BaslerMKB: "F19: NPXE_RJS_SOUTH02" 20240109_01_027: 24:47:17.4 to 24:57:05.5 GPS






F19: NPXE_RJS_SOUTH02
20240109_01_028
Polar Stereograph -71N/0E



- Segment
- Frame
- Start

UTIG MARFA -- COLDEX

rds 2023_Antarctica_BaslerMKB: "F19: NPXE_RJS_SOUTH02" 20240109_01_028: 24:57:05.8 to 25:07:09.0 GPS



UTIG MARFA -- COLDEX

rds 2023_Antarctica_BaslerMKB: "F19: NPXE_RJS_SOUTH02" 20240109_01_028: 24:57:05.8 to 25:07:09.0 GPS

