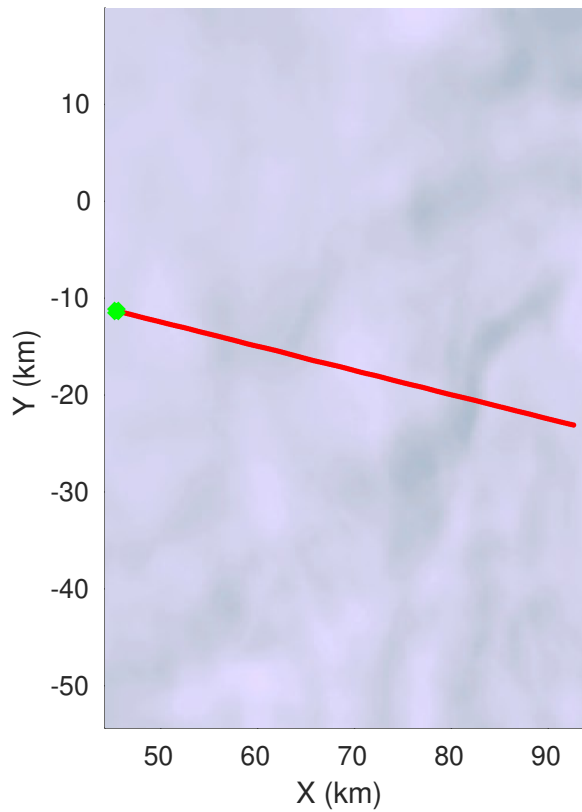
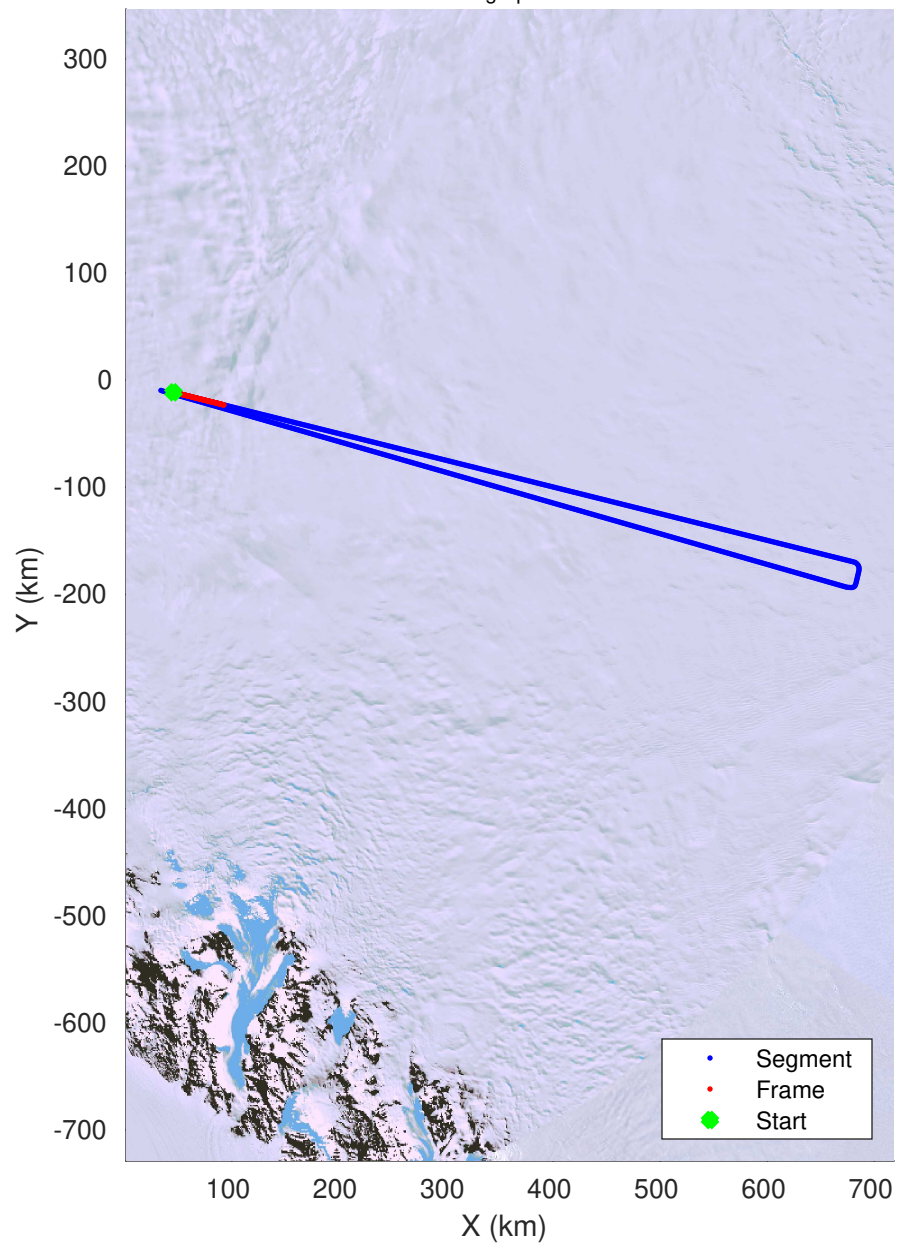



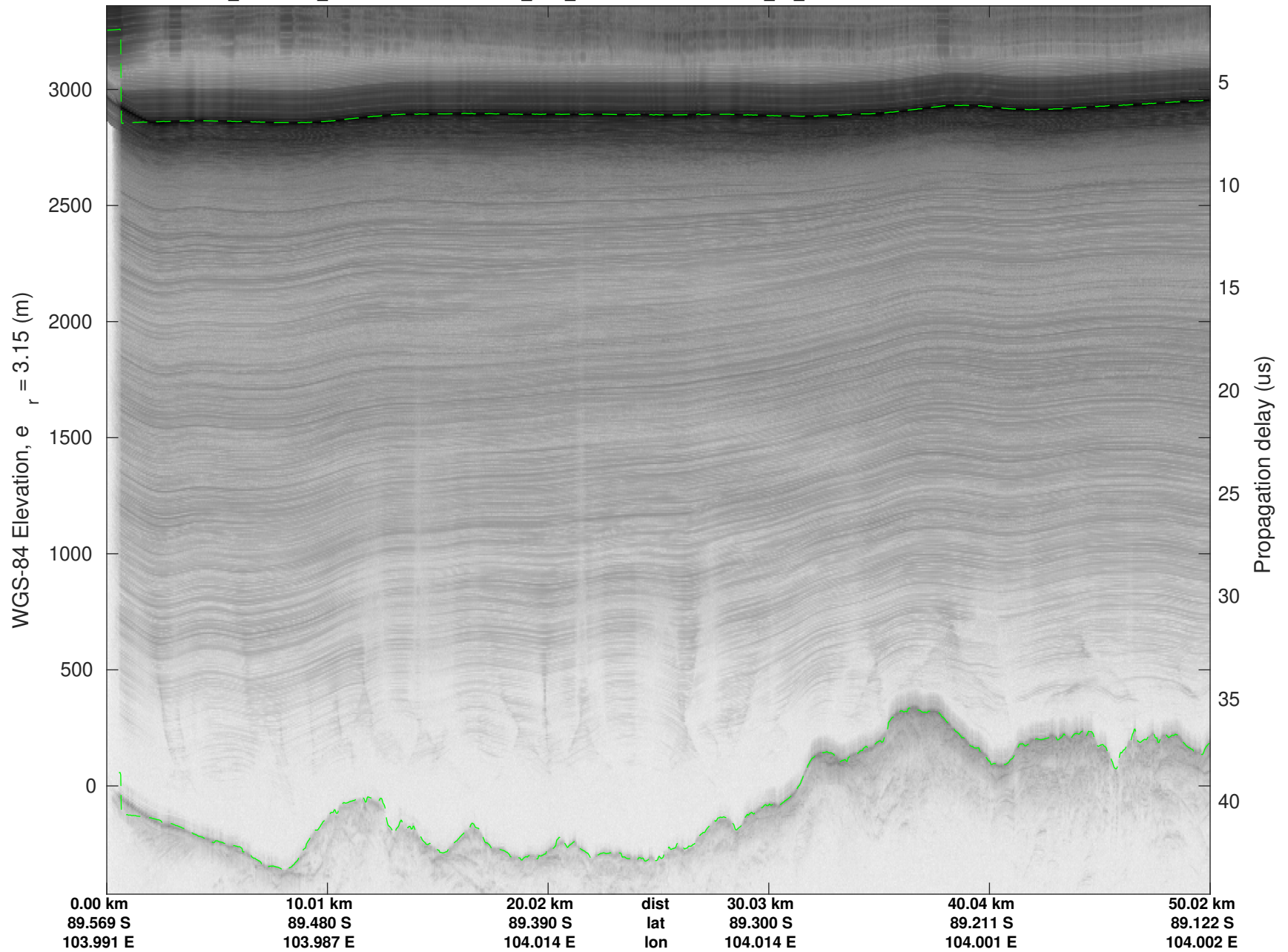
F18: NPXE_RJS_SOPUTH03
20240108_01_001
Polar Stereograph -71N/0E

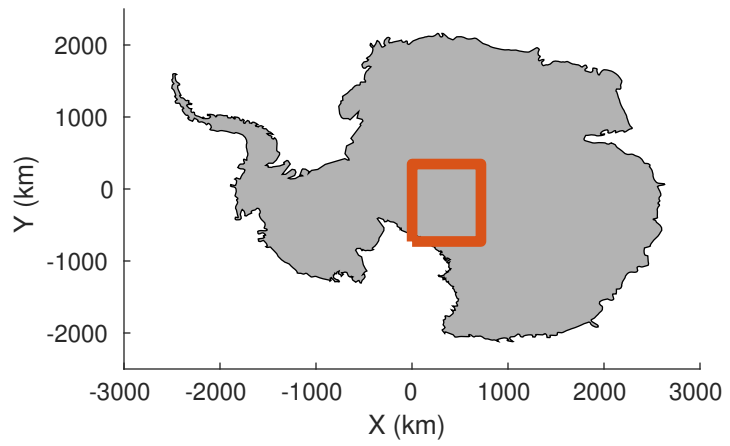


UTIG MARFA -- COLDEX
rds 2023_Antarctica_BaslerMKB: "F18: NPXE_RJS_SOPUTH03" 20240108_01_001: 20:25:21.0 to 20:34:57.5 GPS

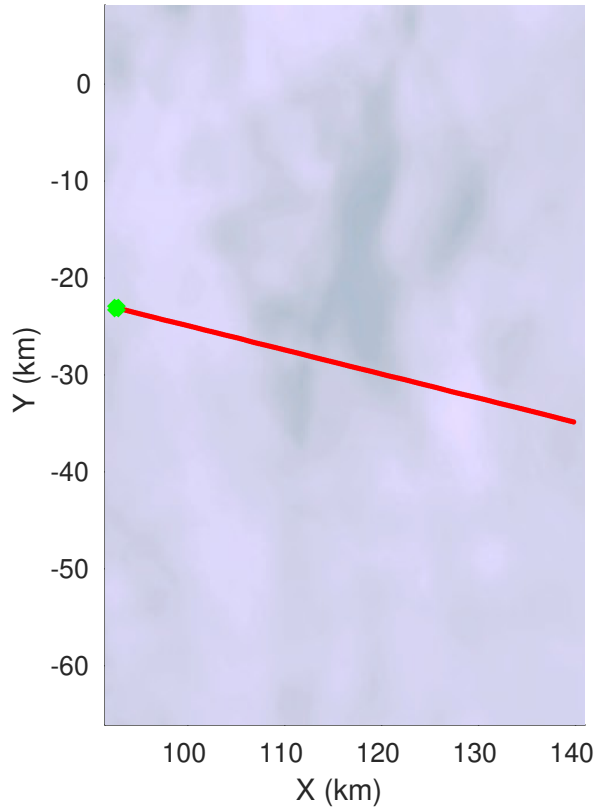
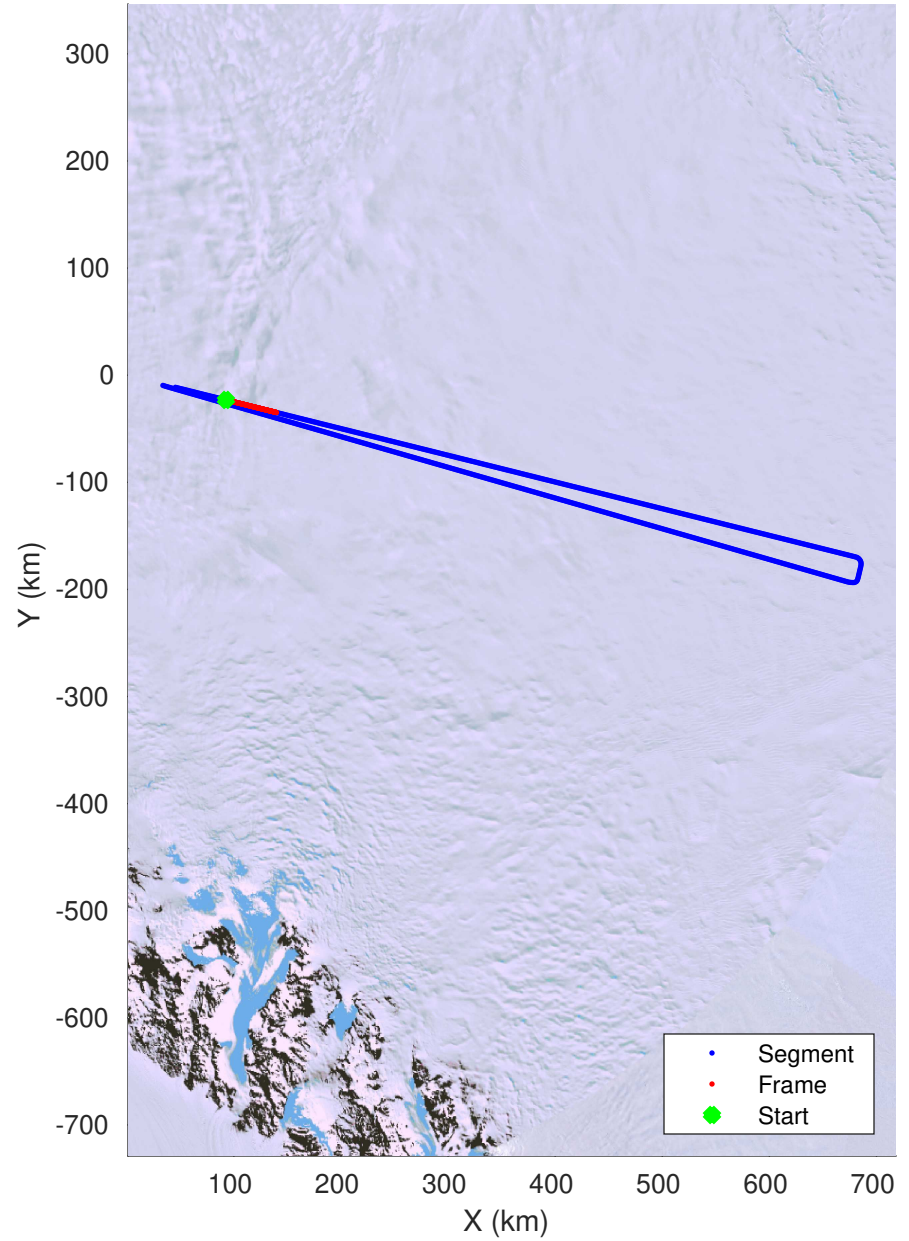


UTIG MARFA -- COLDEX
rds 2023_Antarctica_BaslerMKB: "F18: NPXE_RJS_SOPUTH03" 20240108_01_001: 20:25:21.0 to 20:34:57.5 GPS






F18: NPXE_RJS_SOPUTH03
20240108_01_002
Polar Stereograph -71N/0E



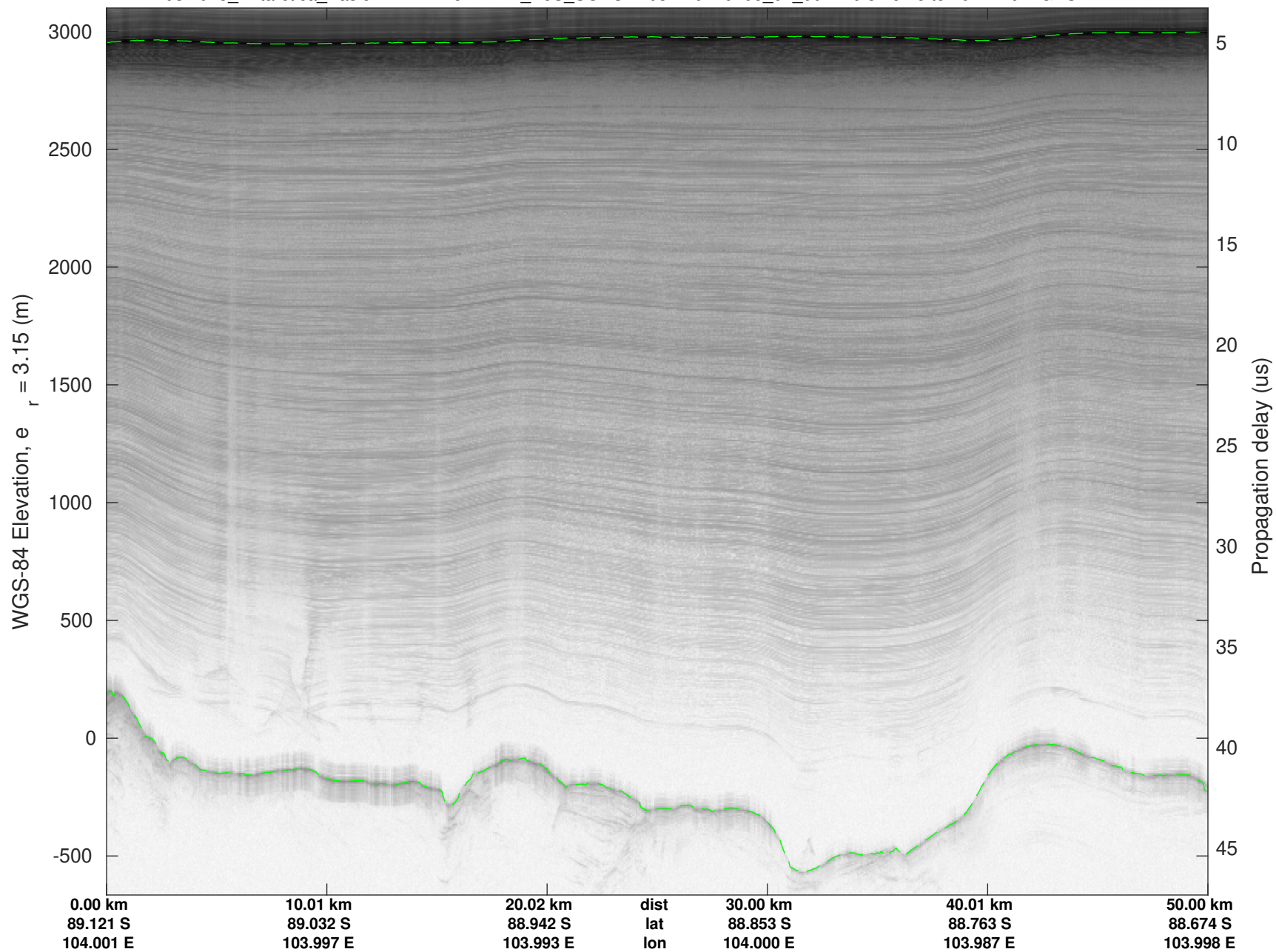
UTIG MARFA -- COLDEX

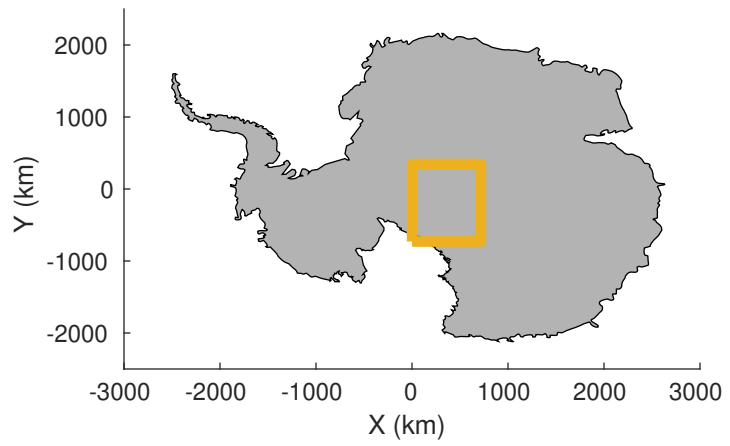
rds 2023_Antarctica_BaslerMKB: "F18: NPXE_RJS_SOPUTH03" 20240108_01_002: 20:34:57.8 to 20:44:40.1 GPS



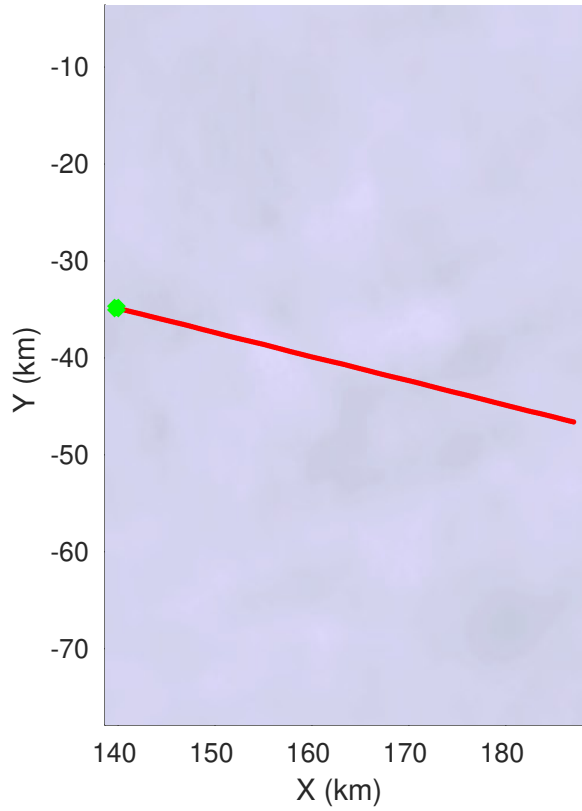
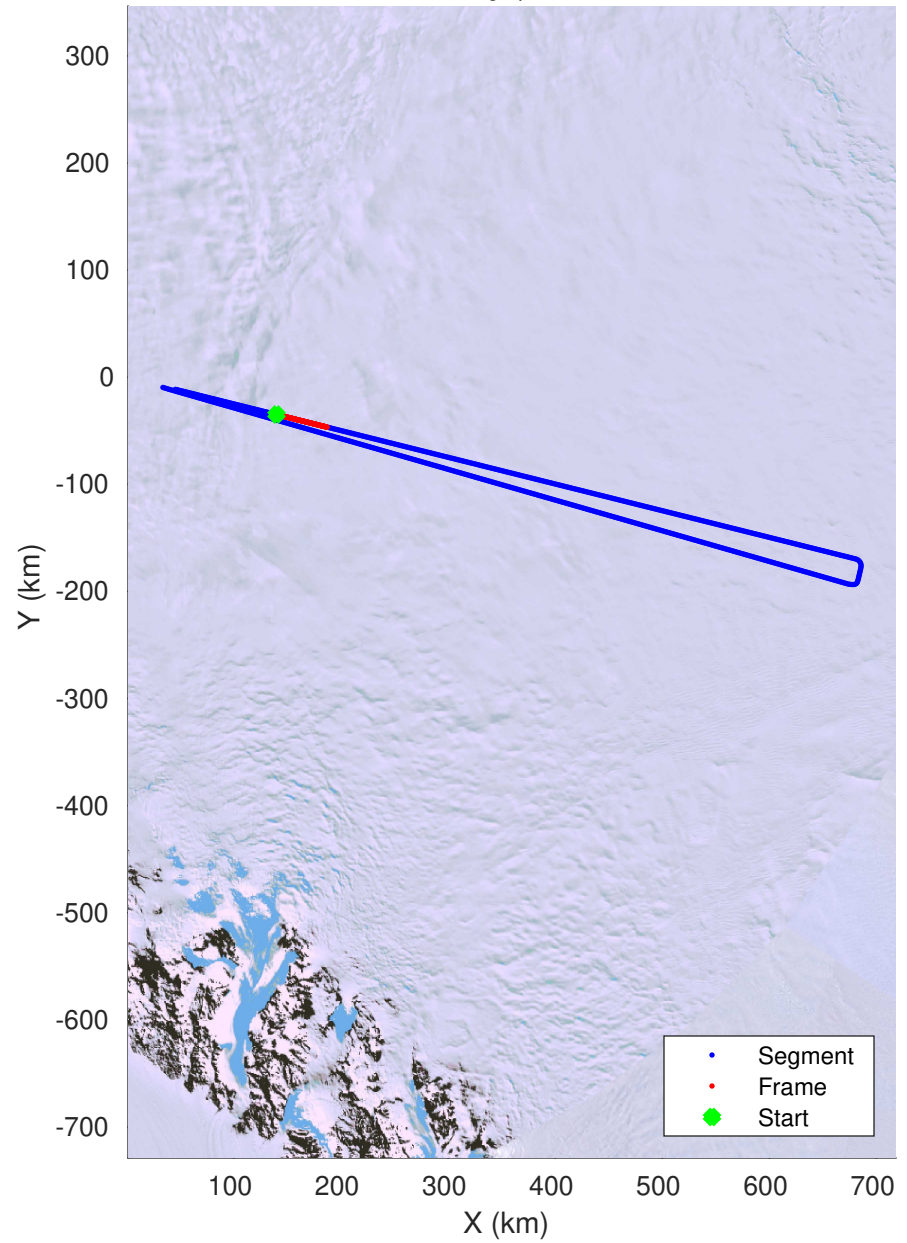
UTIG MARFA -- COLDEX

rds 2023_Antarctica_BaslerMKB: "F18: NPXE_RJS_SOPUTH03" 20240108_01_002: 20:34:57.8 to 20:44:40.1 GPS






F18: NPXE_RJS_SOPUTH03
20240108_01_003
Polar Stereograph -71N/0E



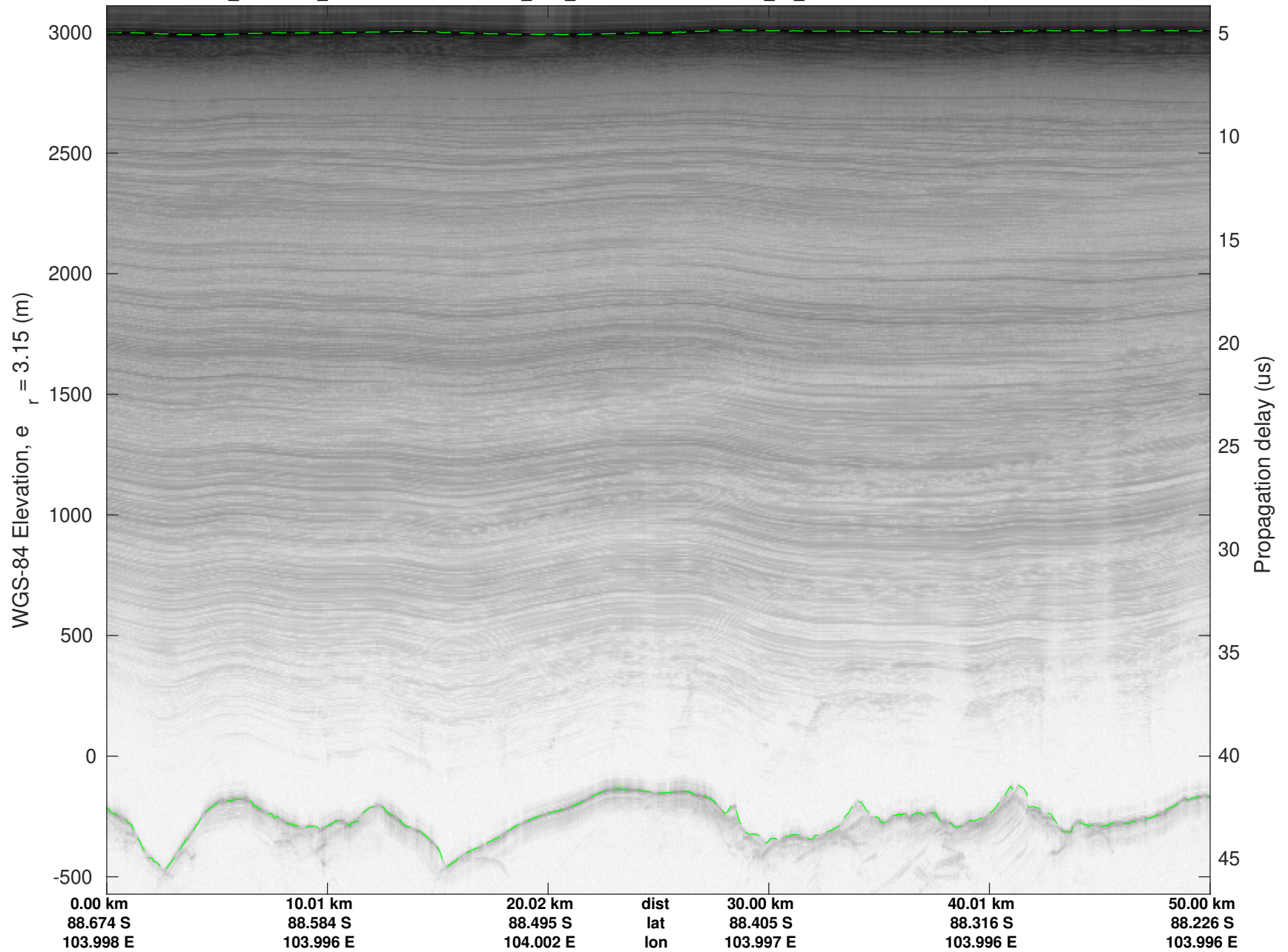
UTIG MARFA -- COLDEX

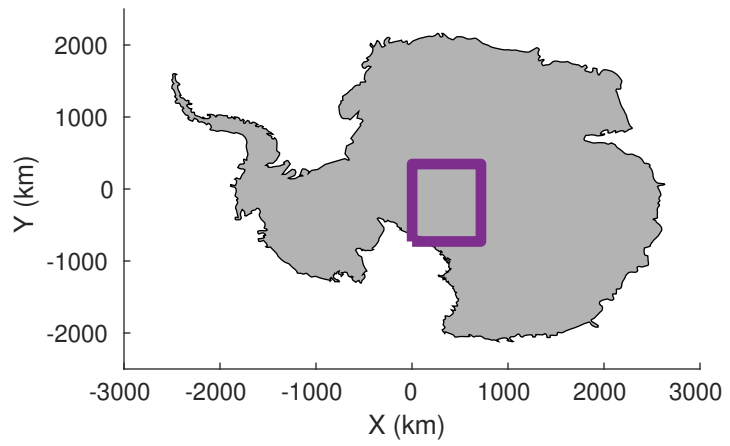
rds 2023_Antarctica_BaslerMKB: "F18: NPXE_RJS_SOPUTH03" 20240108_01_003: 20:44:40.4 to 20:54:26.5 GPS



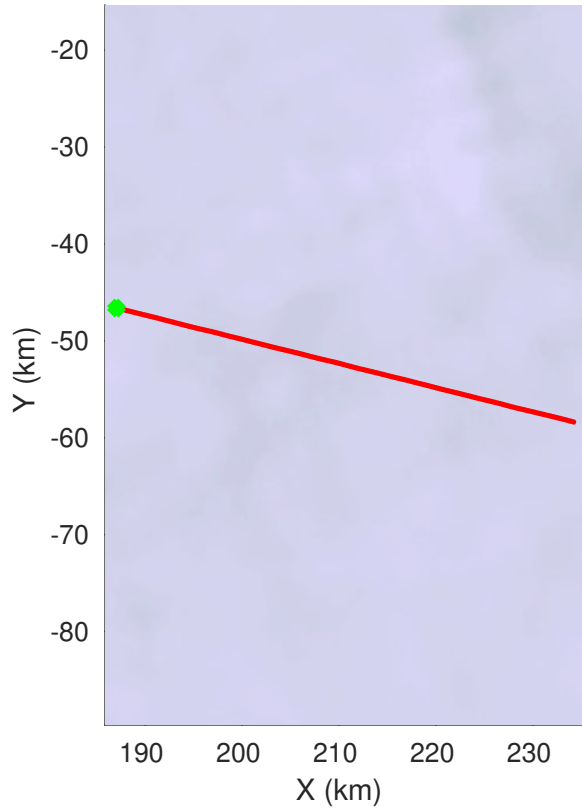
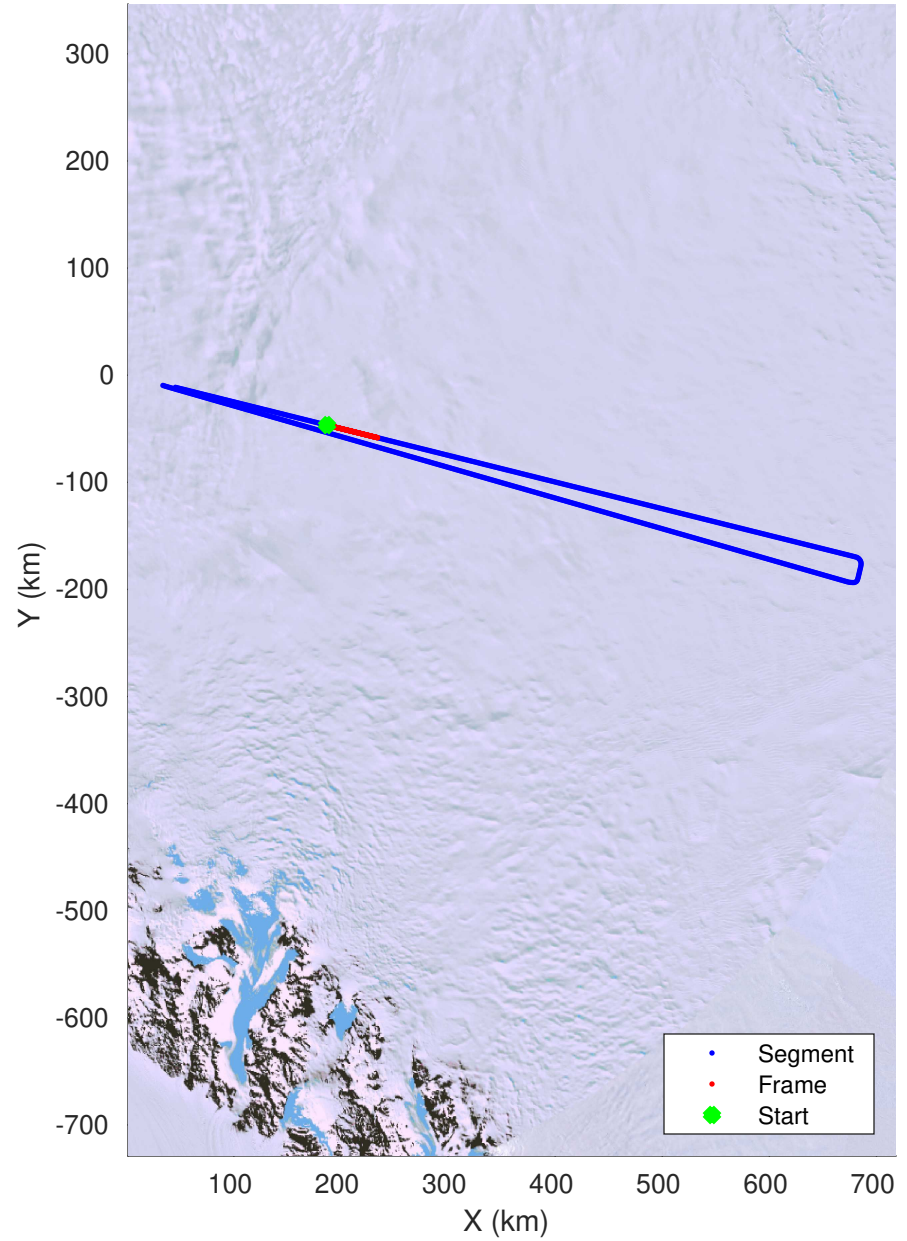
UTIG MARFA -- COLDEX

rds 2023_Antarctica_BaslerMKB: "F18: NPXE_RJS_SOPUTH03" 20240108_01_003: 20:44:40.4 to 20:54:26.5 GPS






F18: NPXE_RJS_SOPUTH03
20240108_01_004
Polar Stereograph -71N/0E

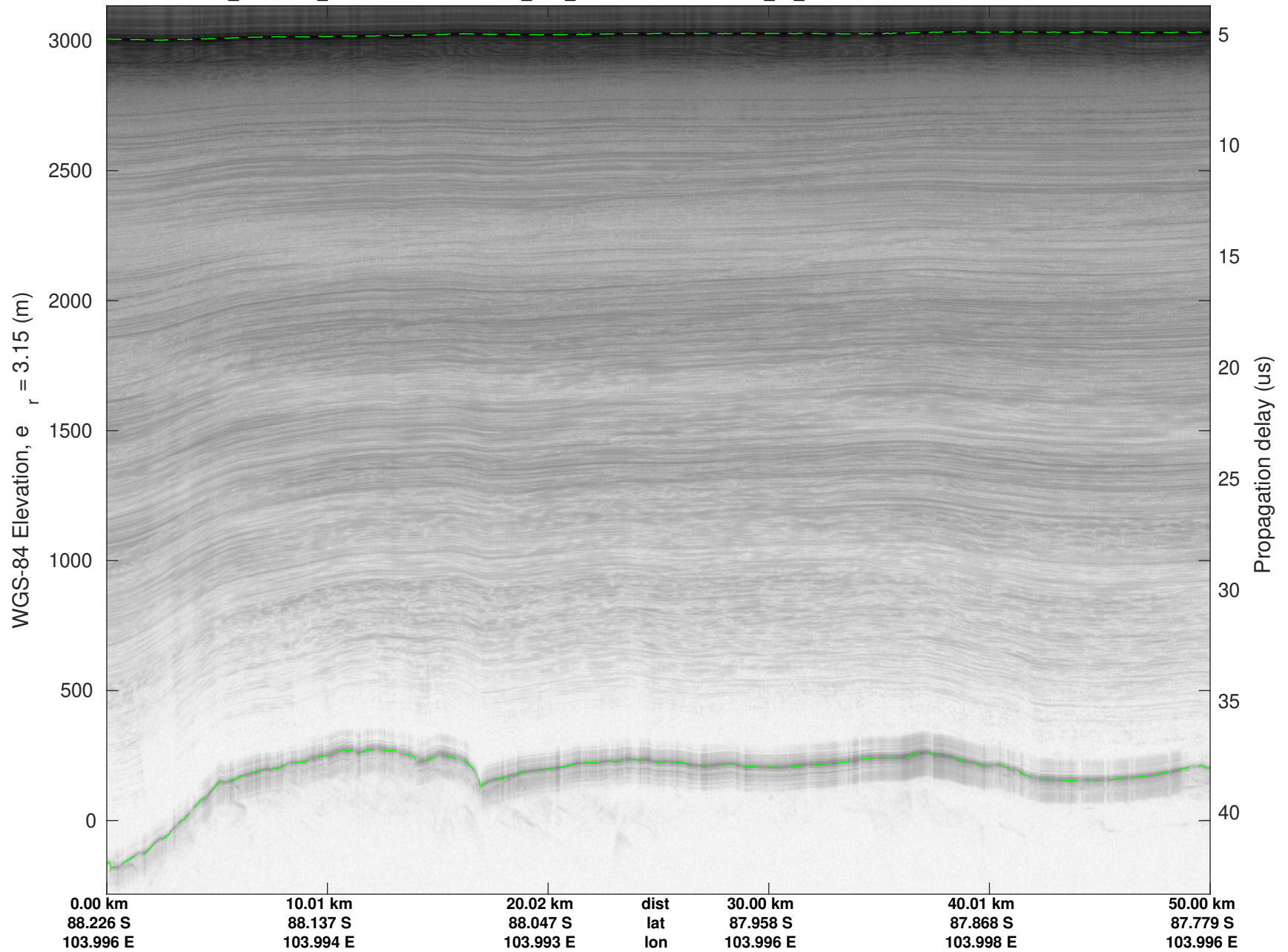


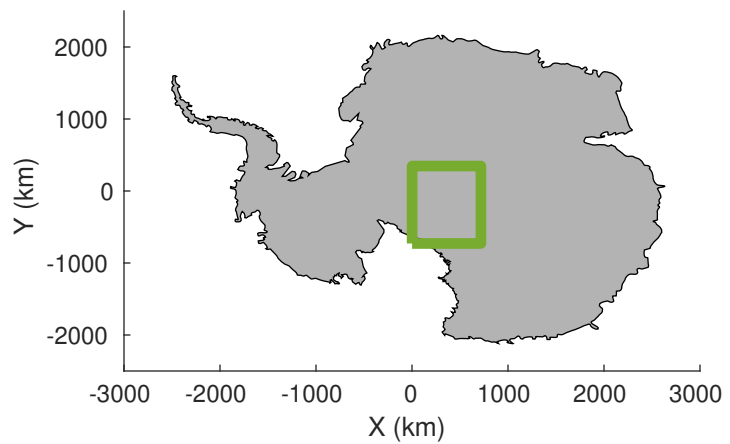
UTIG MARFA -- COLDEX

rds 2023_Antarctica_BaslerMKB: "F18: NPXE_RJS_SOPUTH03" 20240108_01_004: 20:54:26.8 to 21:04:10.2 GPS

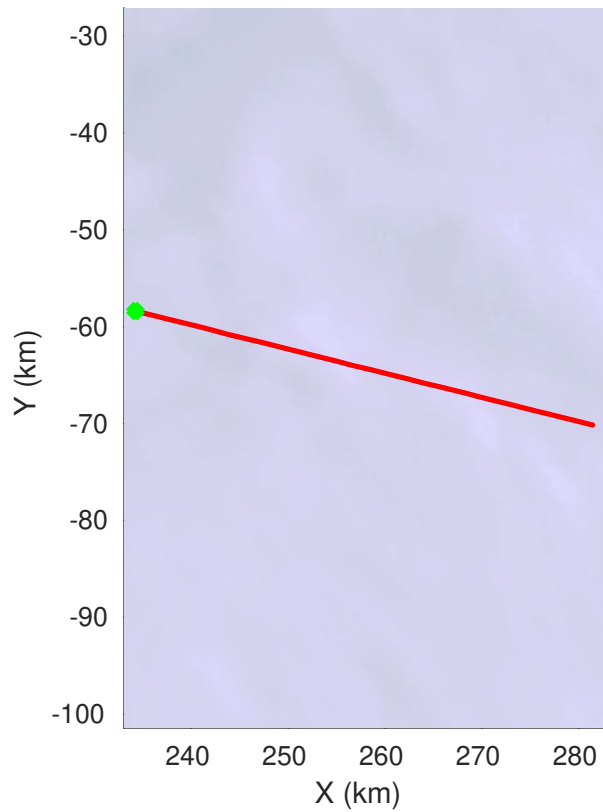
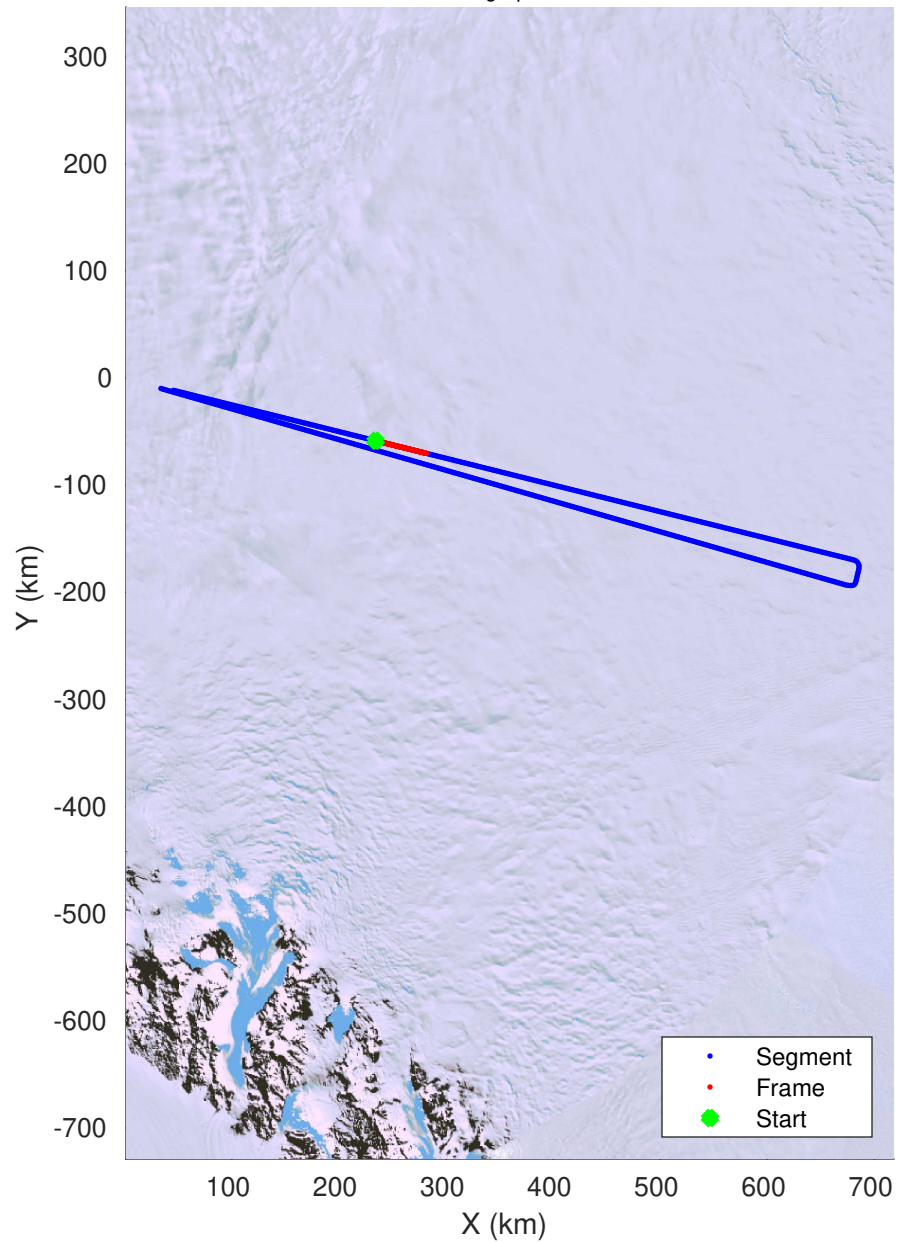


UTIG MARFA -- COLDEX
rds 2023_Antarctica_BaslerMKB: "F18: NPXE_RJS_SOPUTH03" 20240108_01_004: 20:54:26.8 to 21:04:10.2 GPS






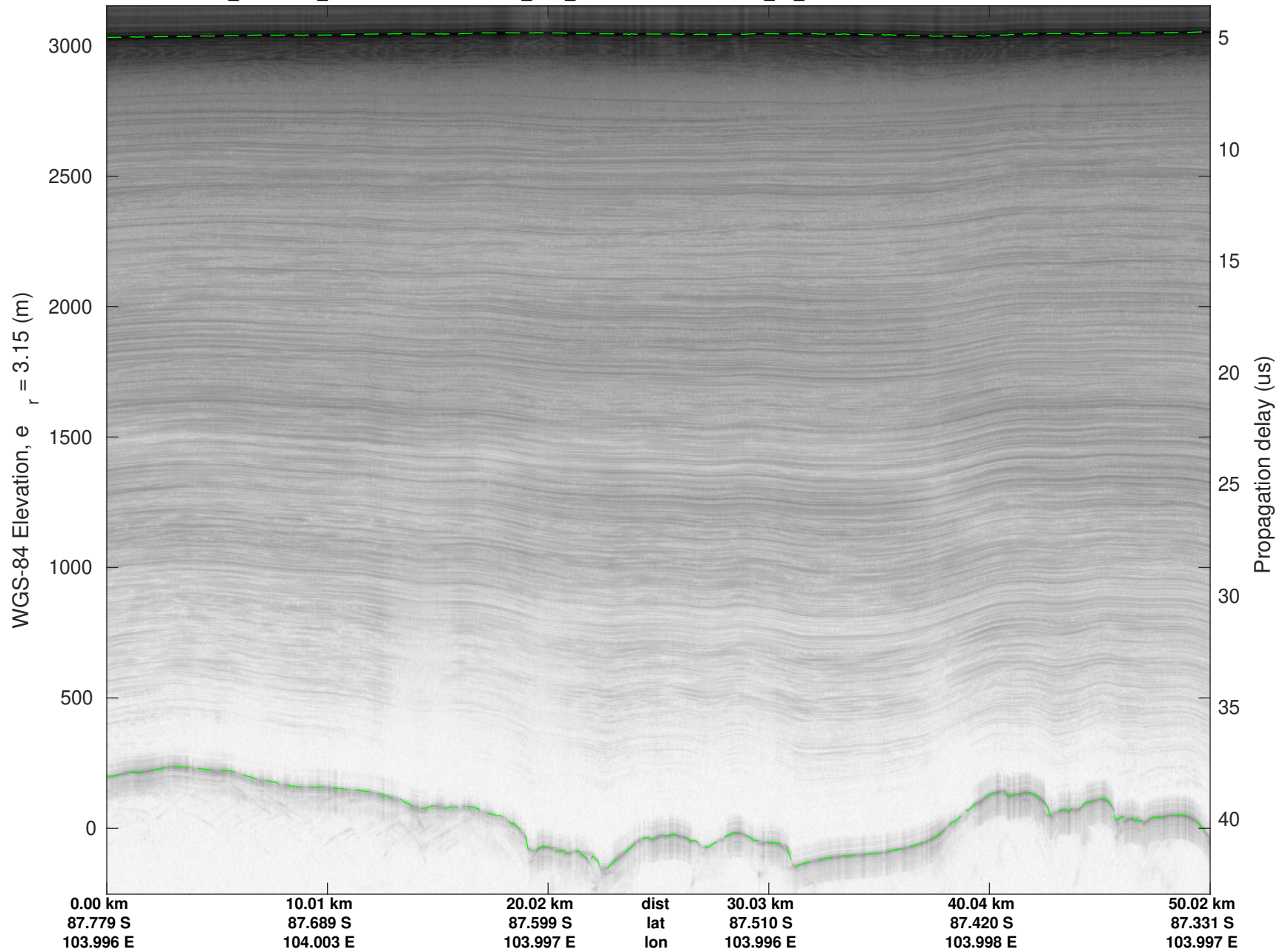
F18: NPXE_RJS_SOPUTH03
20240108_01_005
Polar Stereograph -71N/0E

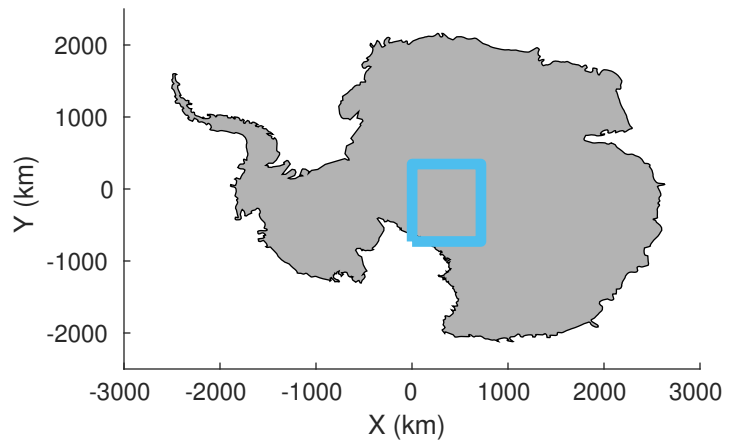


UTIG MARFA -- COLDEX
rds 2023_Antarctica_BaslerMKB: "F18: NPXE_RJS_SOPUTH03" 20240108_01_005: 21:04:10.5 to 21:13:50.5 GPS

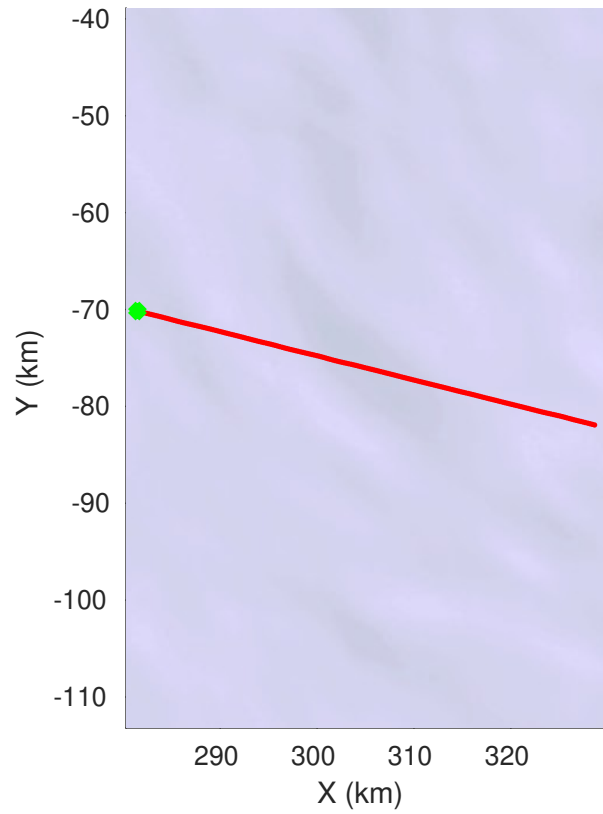
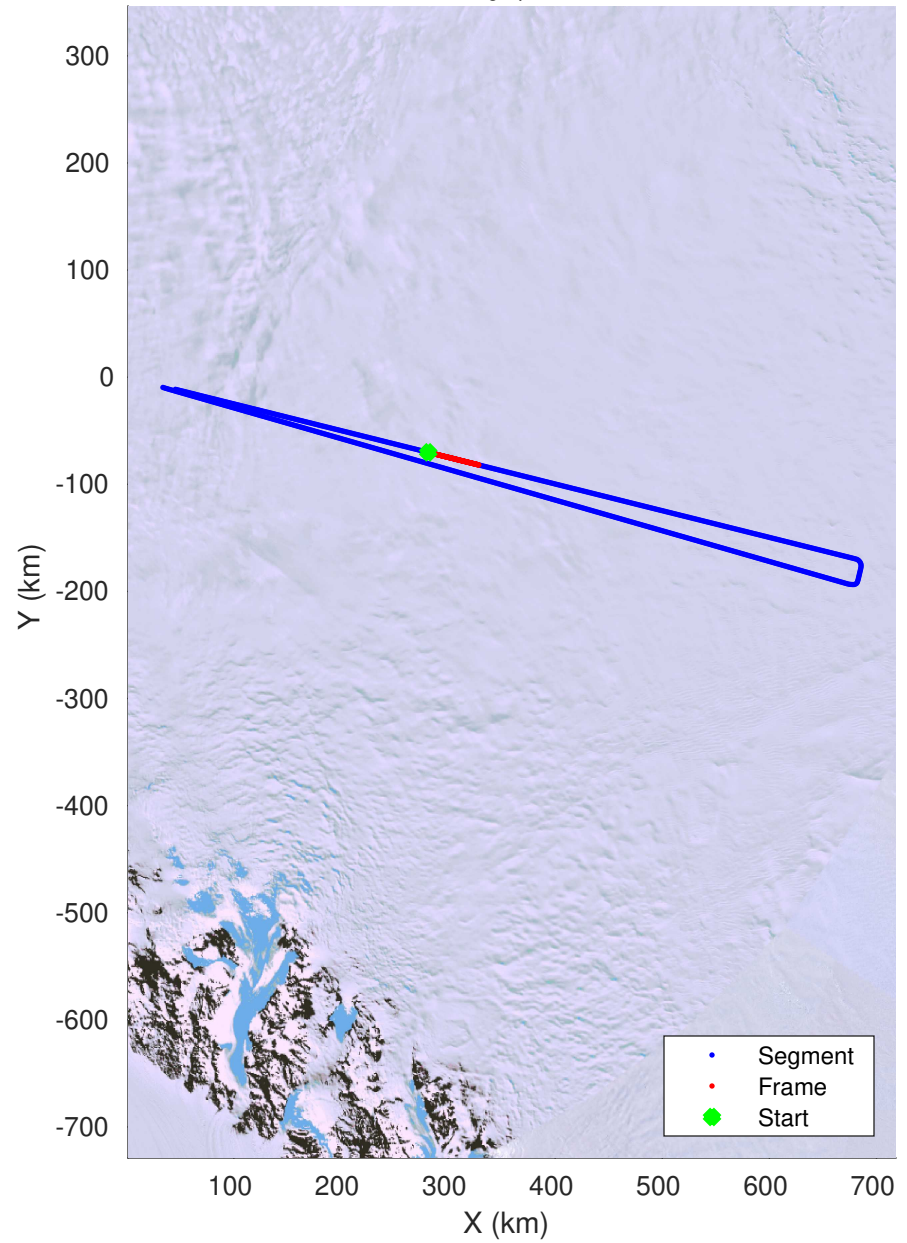


UTIG MARFA -- COLDEX
rds 2023_Antarctica_BaslerMKB: "F18: NPXE_RJS_SOPUTH03" 20240108_01_005: 21:04:10.5 to 21:13:50.5 GPS






F18: NPXE_RJS_SOPUTH03
20240108_01_006
Polar Stereograph -71N/0E

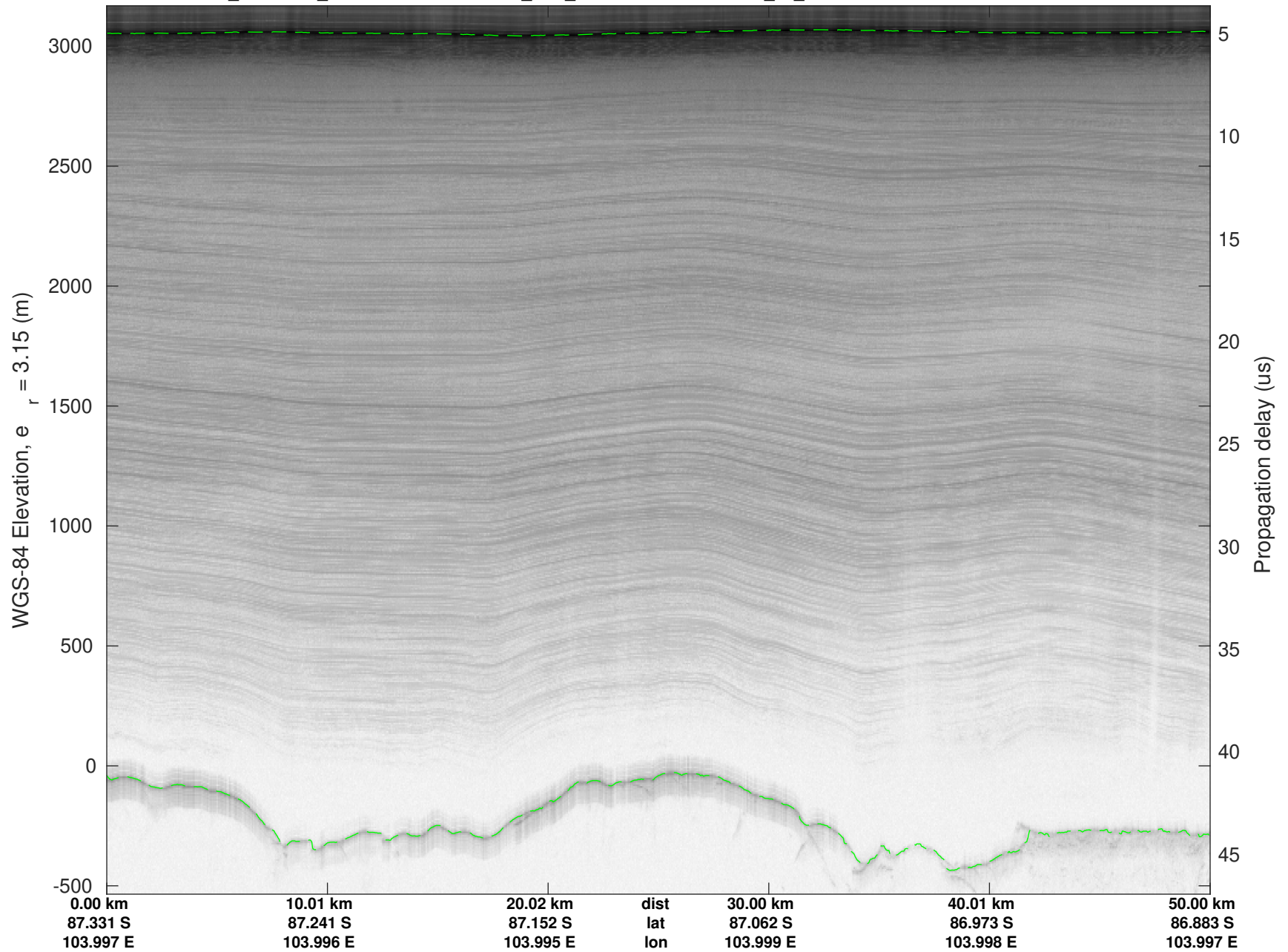


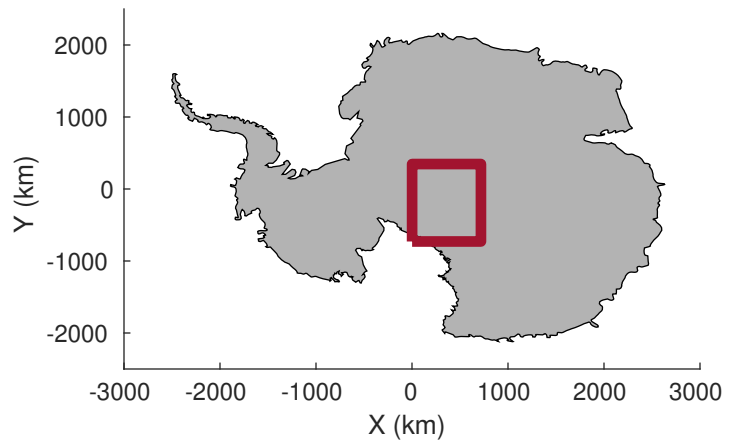
UTIG MARFA -- COLDEX

rds 2023_Antarctica_BaslerMKB: "F18: NPXE_RJS_SOPUTH03" 20240108_01_006: 21:13:50.8 to 21:23:30.7 GPS

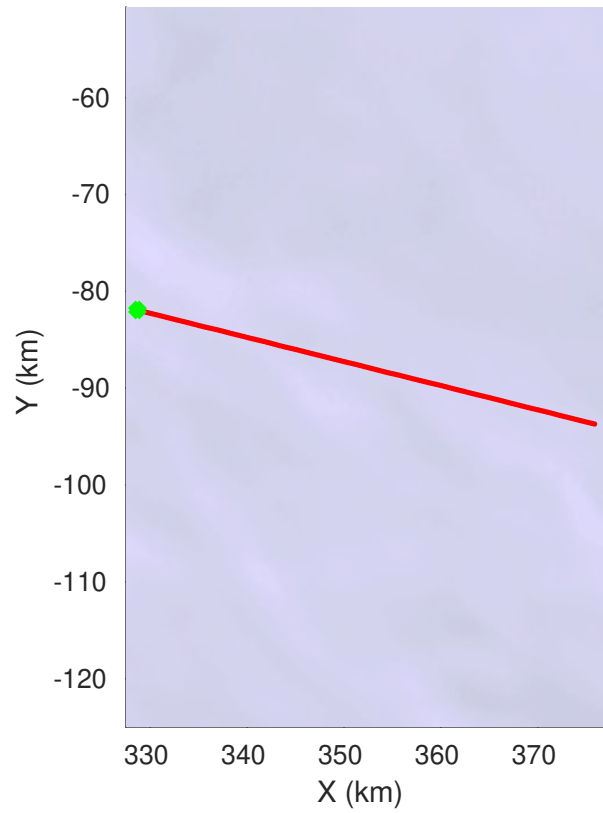
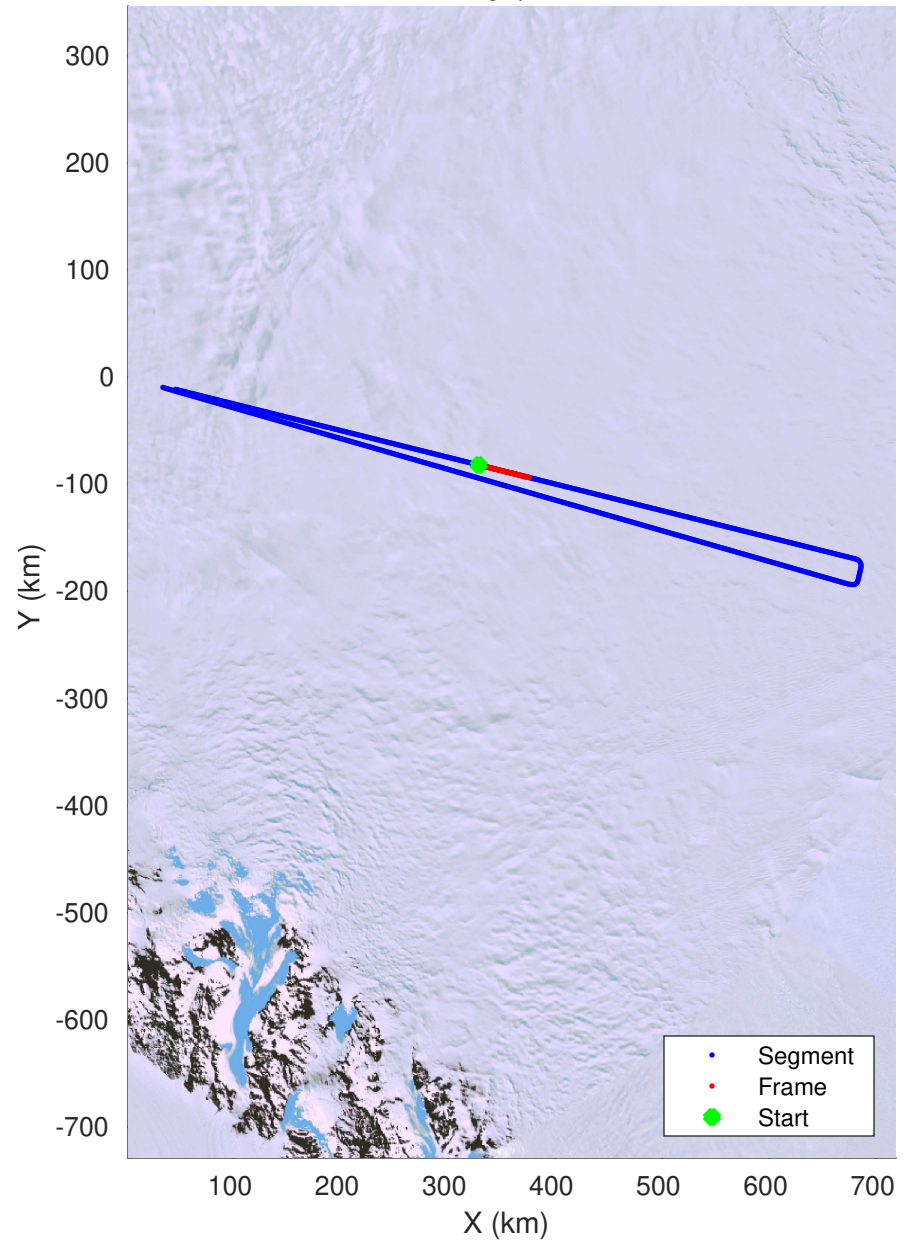


UTIG MARFA -- COLDEX
rds 2023_Antarctica_BaslerMKB: "F18: NPXE_RJS_SOPUTH03" 20240108_01_006: 21:13:50.8 to 21:23:30.7 GPS






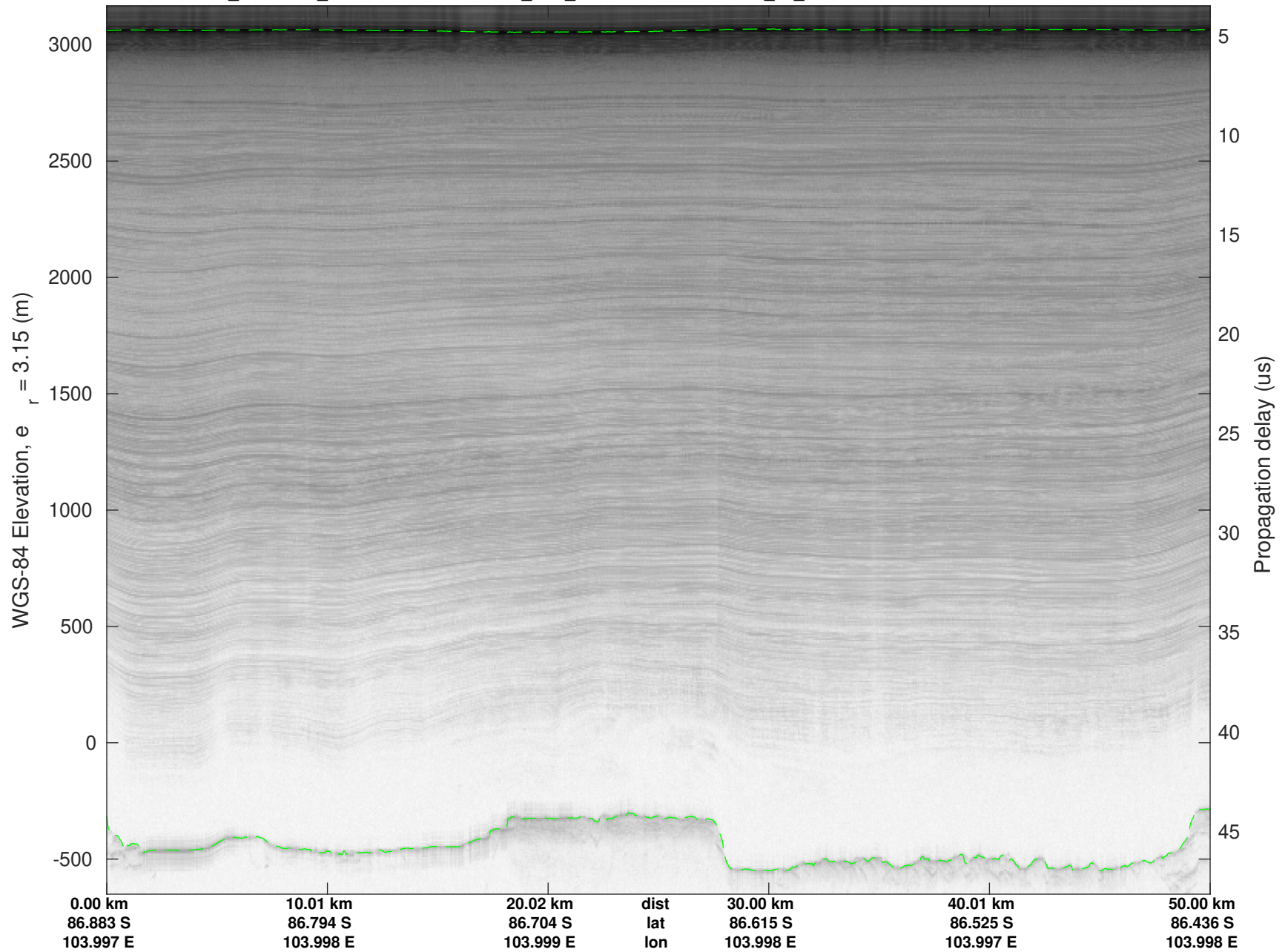
F18: NPXE_RJS_SOPUTH03
20240108_01_007
Polar Stereograph -71N/0E

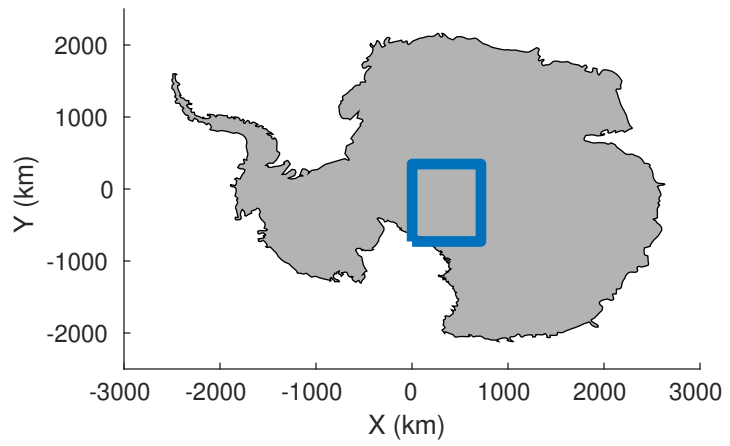


UTIG MARFA -- COLDEX
rds 2023_Antarctica_BaslerMKB: "F18: NPXE_RJS_SOPUTH03" 20240108_01_007: 21:23:31.1 to 21:33:07.0 GPS

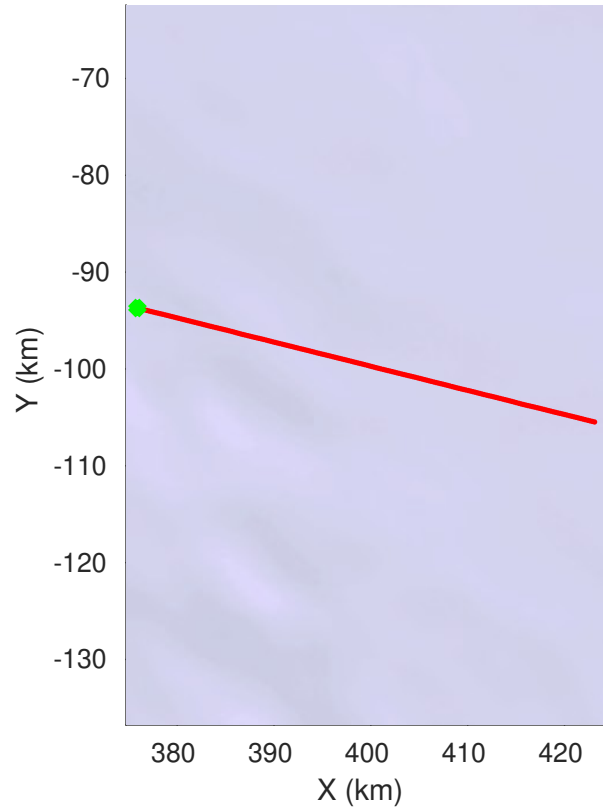
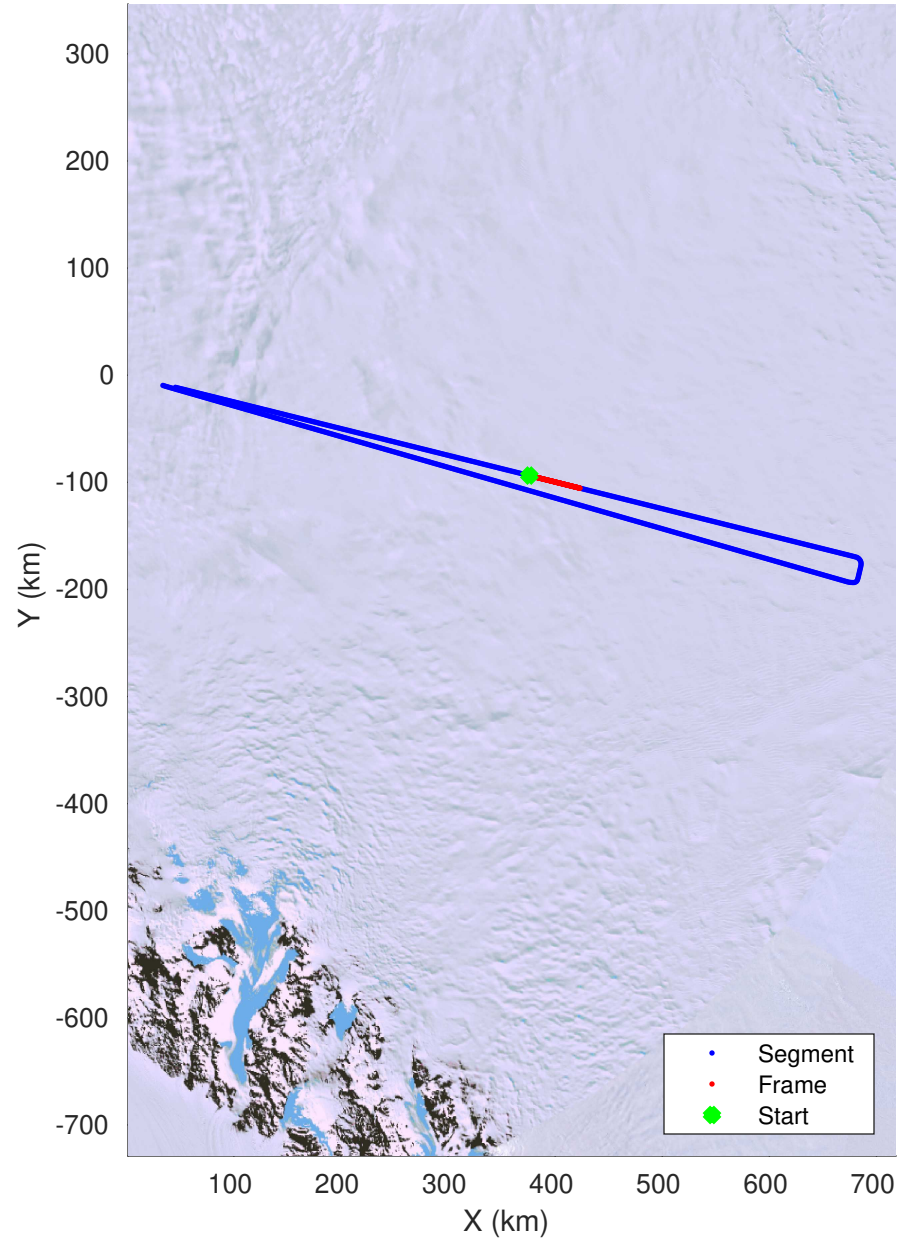


UTIG MARFA -- COLDEX
rds 2023_Antarctica_BaslerMKB: "F18: NPXE_RJS_SOPUTH03" 20240108_01_007: 21:23:31.1 to 21:33:07.0 GPS






F18: NPXE_RJS_SOPUTH03
20240108_01_008
Polar Stereograph -71N/0E

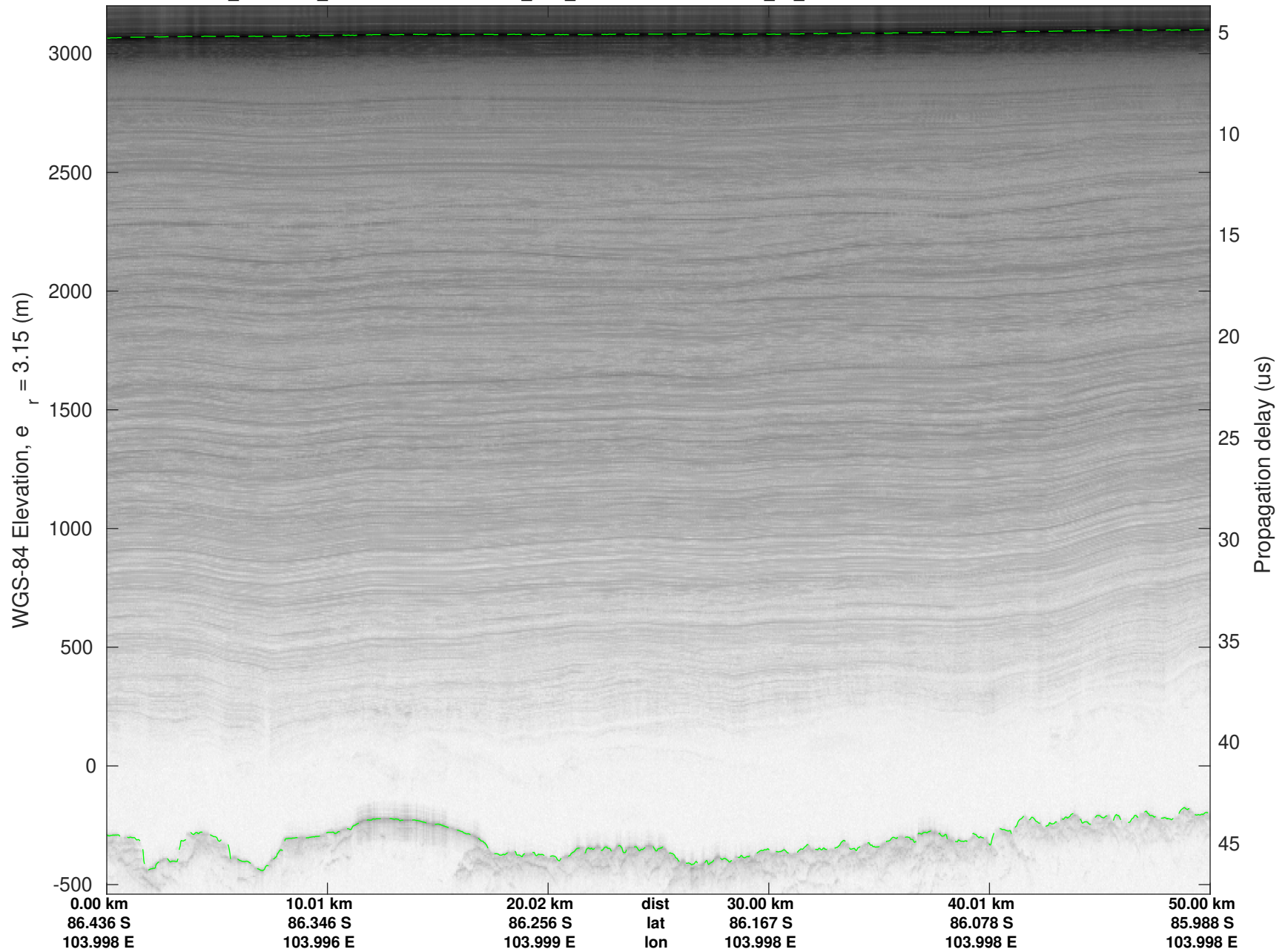


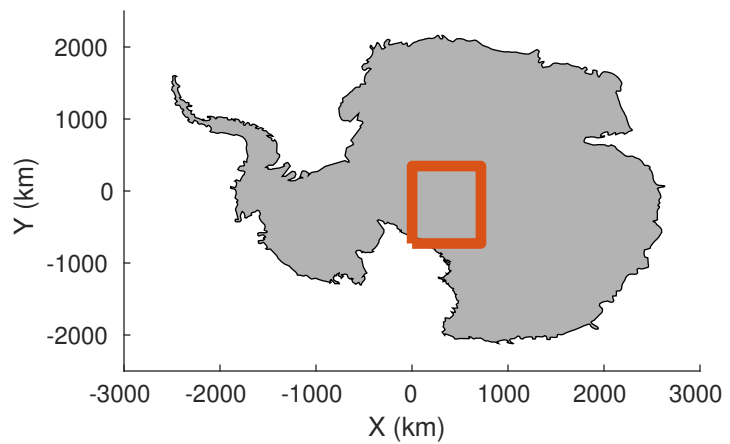
UTIG MARFA -- COLDEX

rds 2023_Antarctica_BaslerMKB: "F18: NPXE_RJS_SOPUTH03" 20240108_01_008: 21:33:07.3 to 21:42:44.0 GPS

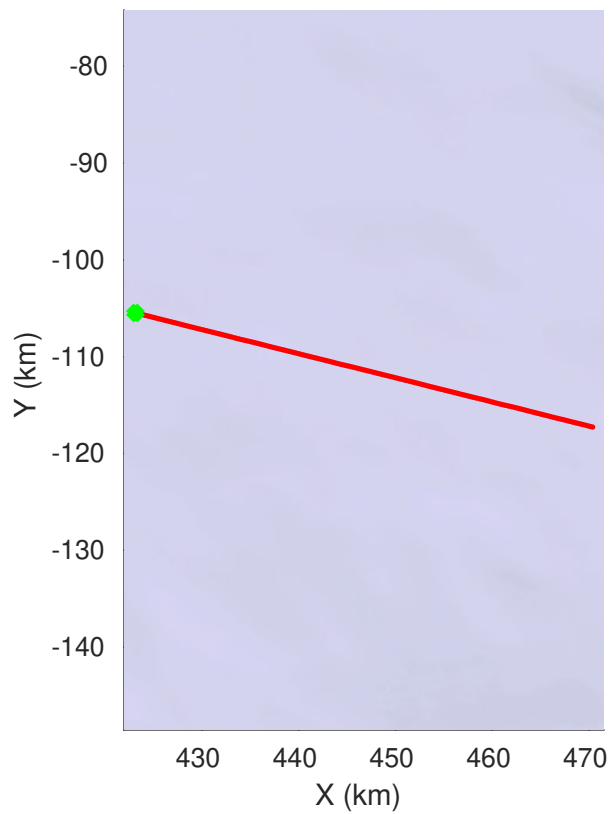
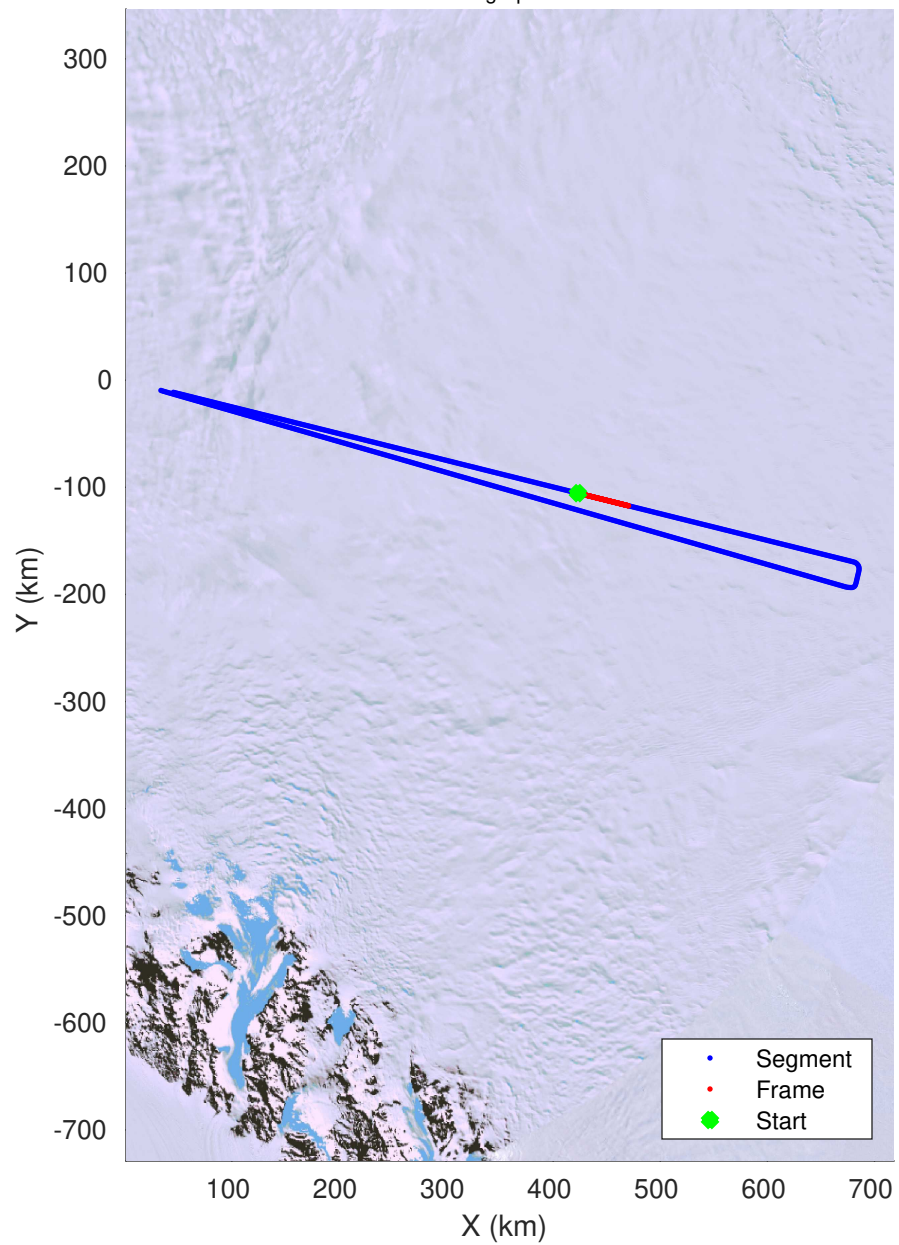


UTIG MARFA -- COLDEX
rds 2023_Antarctica_BaslerMKB: "F18: NPXE_RJS_SOPUTH03" 20240108_01_008: 21:33:07.3 to 21:42:44.0 GPS






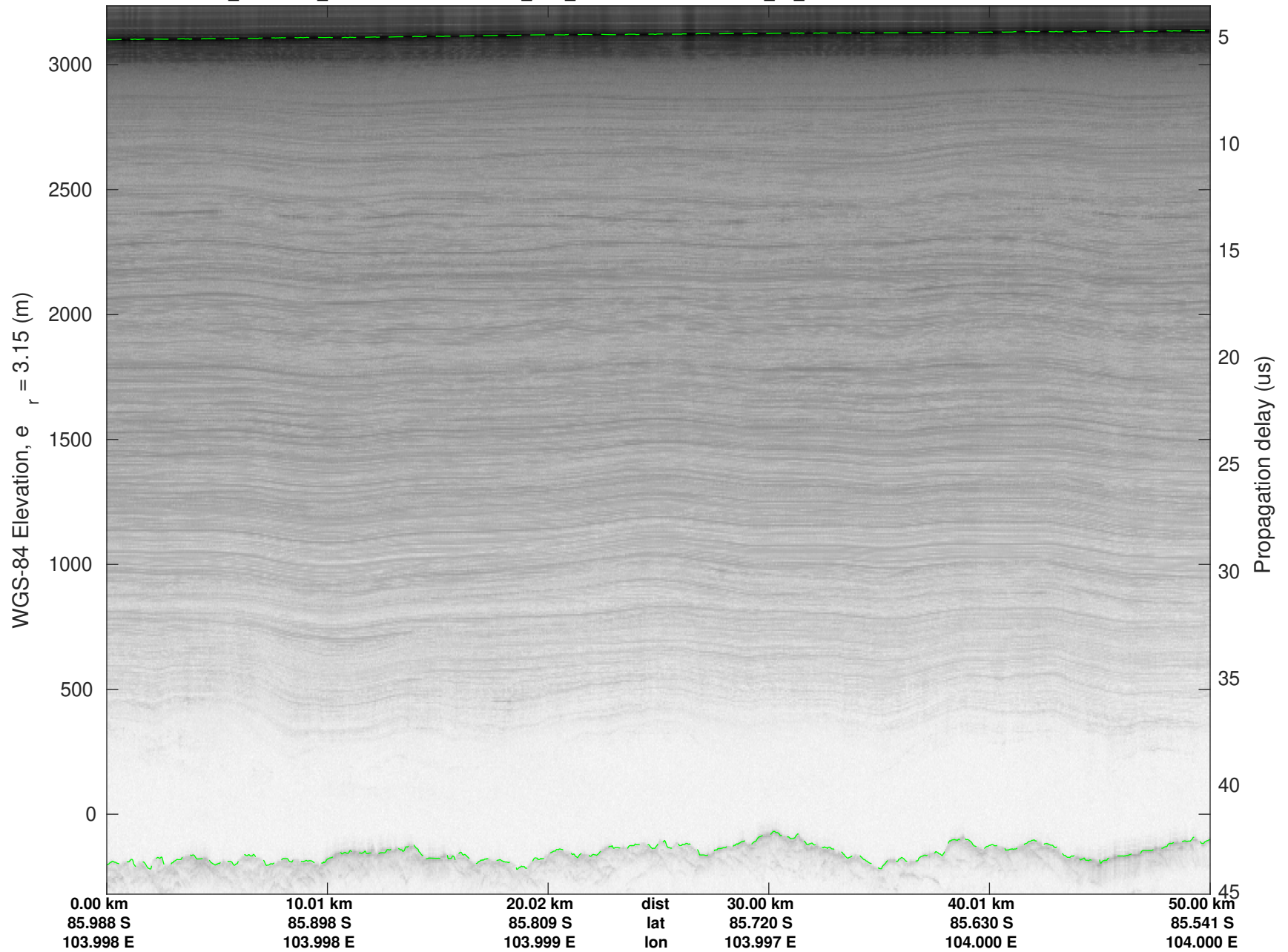
F18: NPXE_RJS_SOPUTH03
20240108_01_009
Polar Stereograph -71N/0E

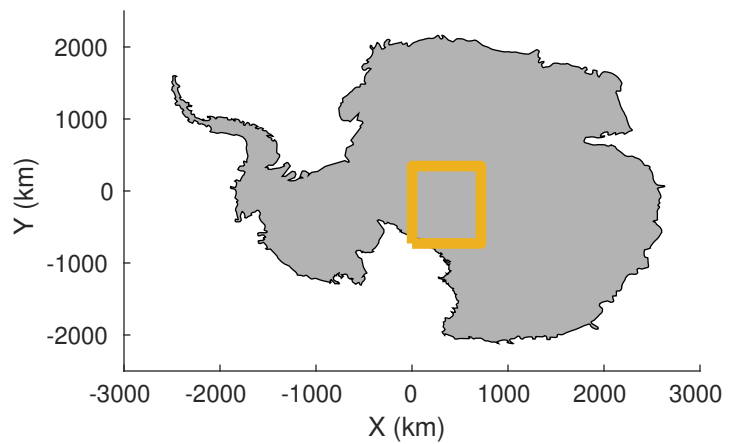


UTIG MARFA -- COLDEX
rds 2023_Antarctica_BaslerMKB: "F18: NPXE_RJS_SOPUTH03" 20240108_01_009: 21:42:44.3 to 21:52:17.7 GPS

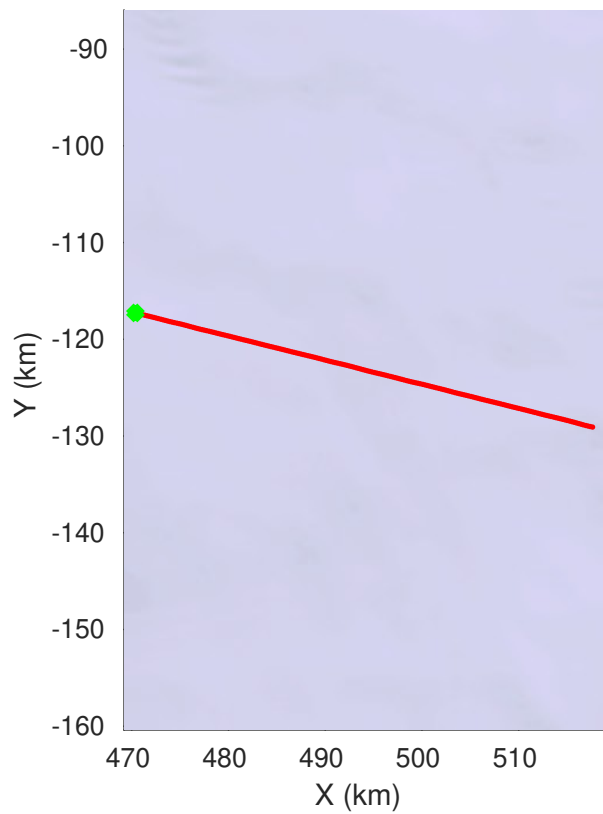
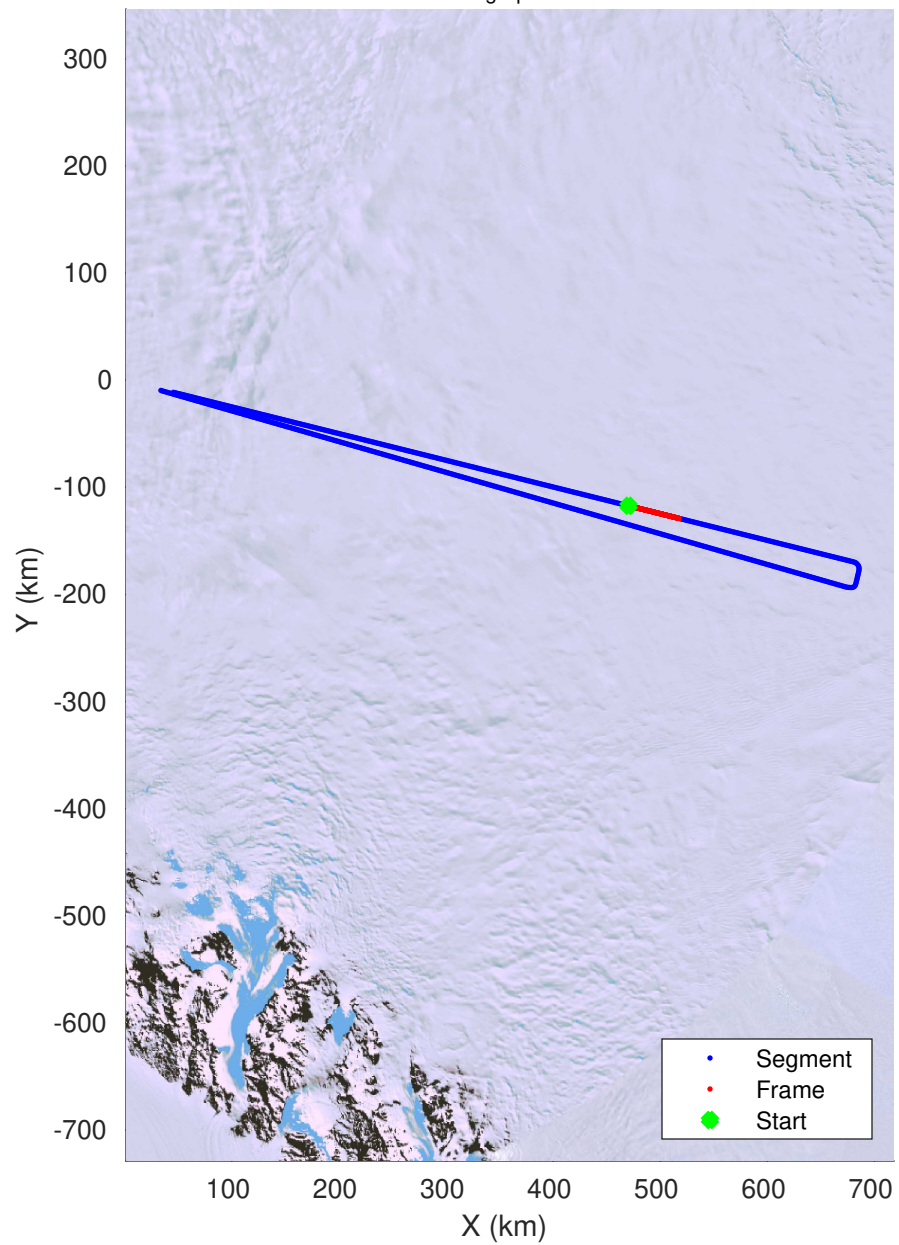


UTIG MARFA -- COLDEX
rds 2023_Antarctica_BaslerMKB: "F18: NPXE_RJS_SOPUTH03" 20240108_01_009: 21:42:44.3 to 21:52:17.7 GPS






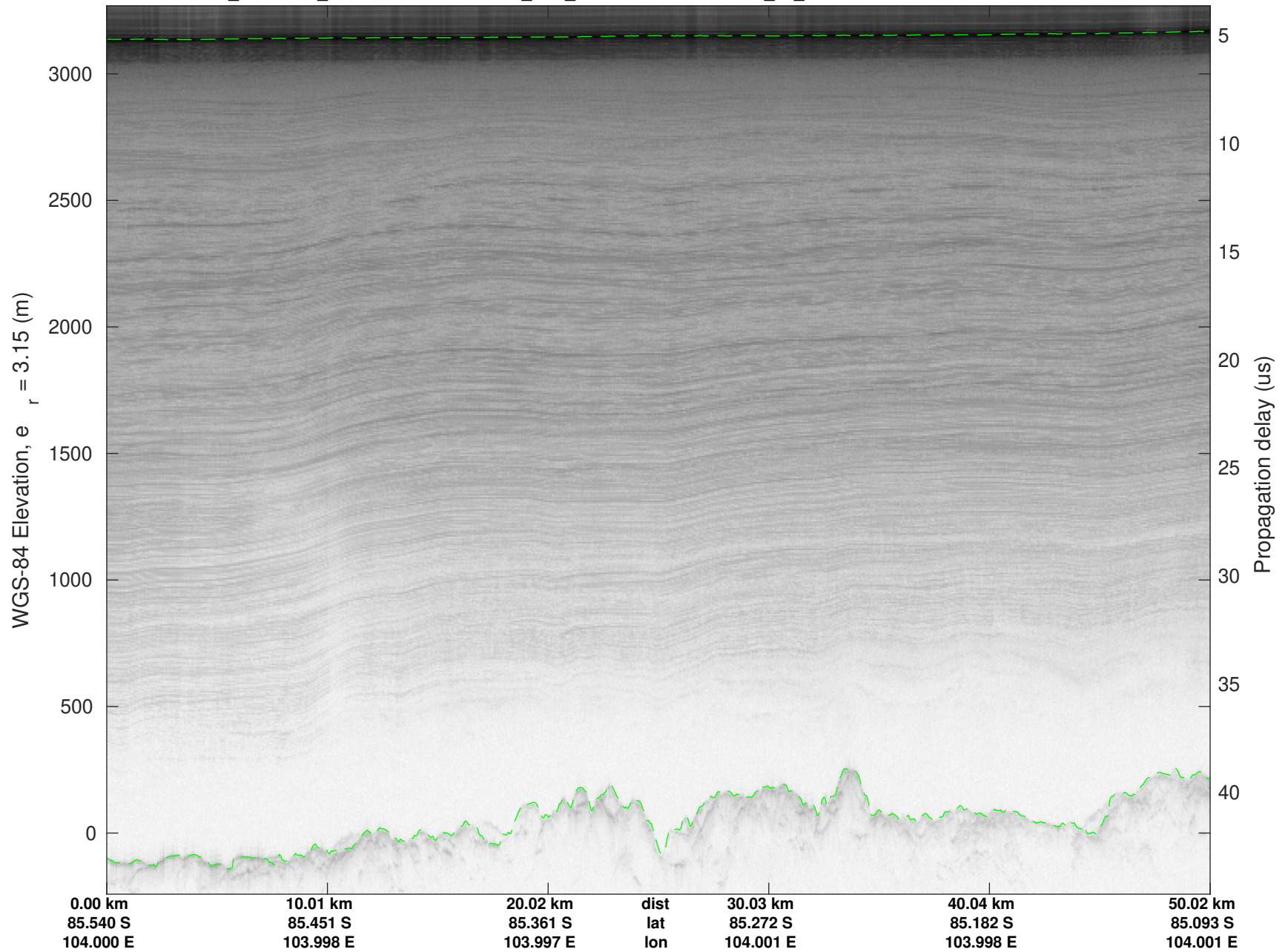
F18: NPXE_RJS_SOPUTH03
20240108_01_010
Polar Stereograph -71N/0E

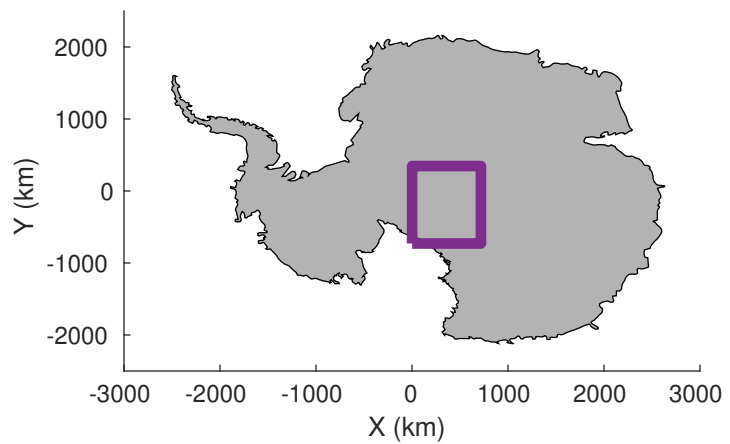


UTIG MARFA -- COLDEX
rds 2023_Antarctica_BaslerMKB: "F18: NPXE_RJS_SOPUTH03" 20240108_01_010: 21:52:18.0 to 22:01:48.7 GPS

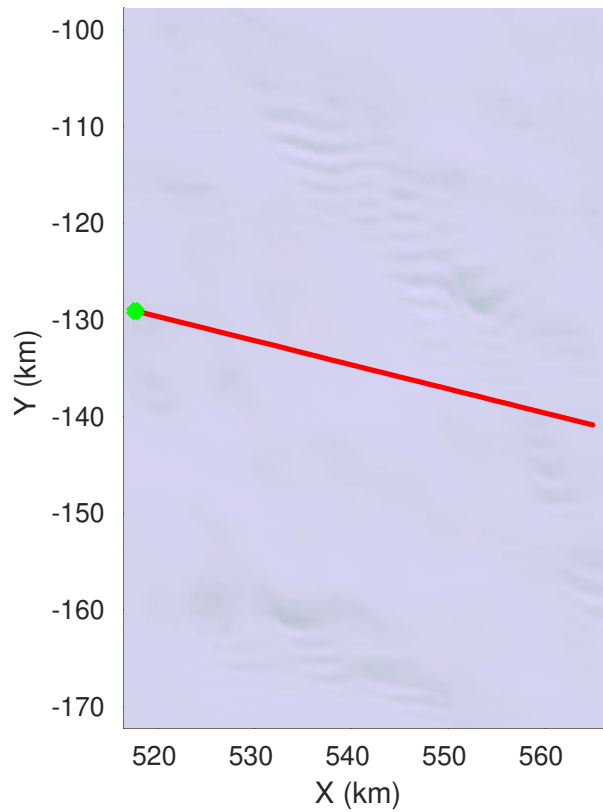
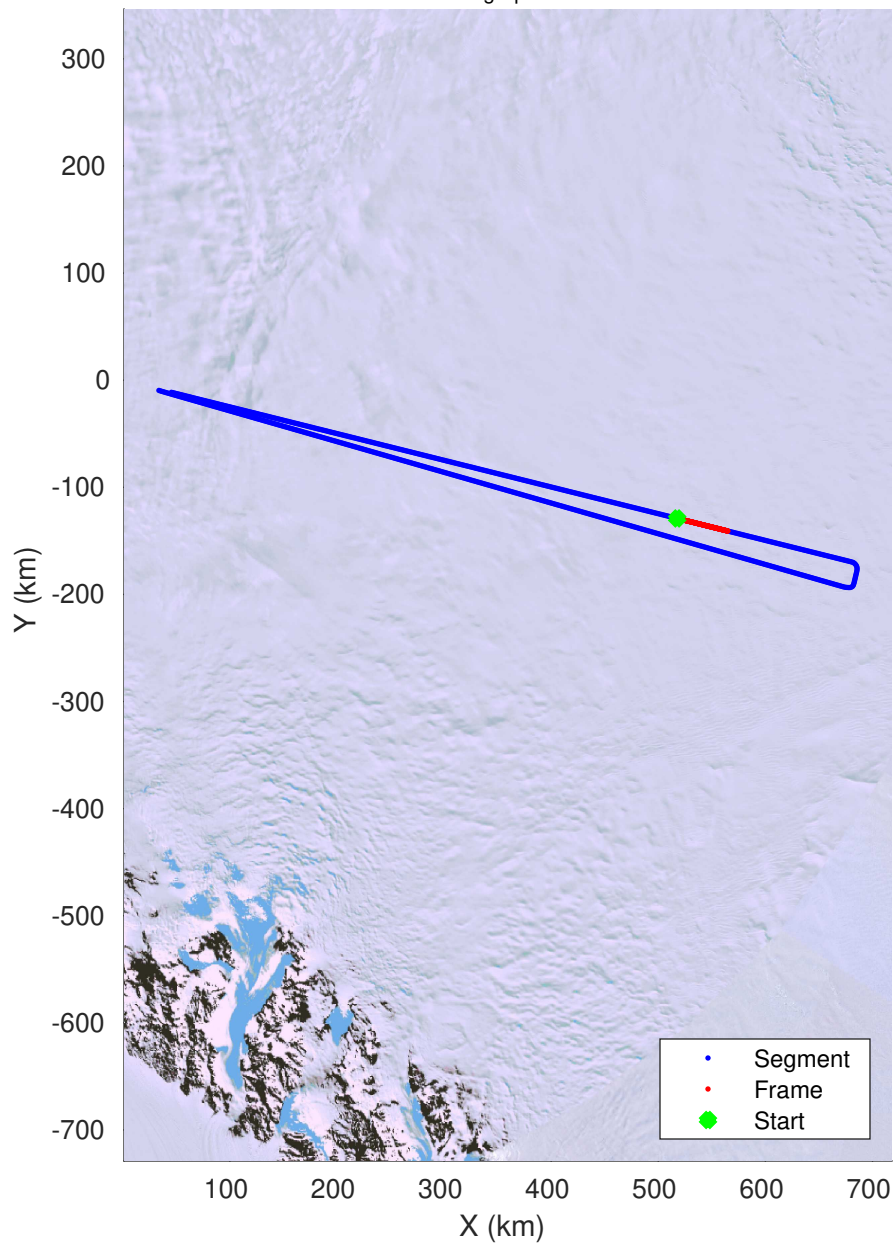


UTIG MARFA -- COLDEX
rds 2023_Antarctica_BaslerMKB: "F18: NPXE_RJS_SOPUTH03" 20240108_01_010: 21:52:18.0 to 22:01:48.7 GPS






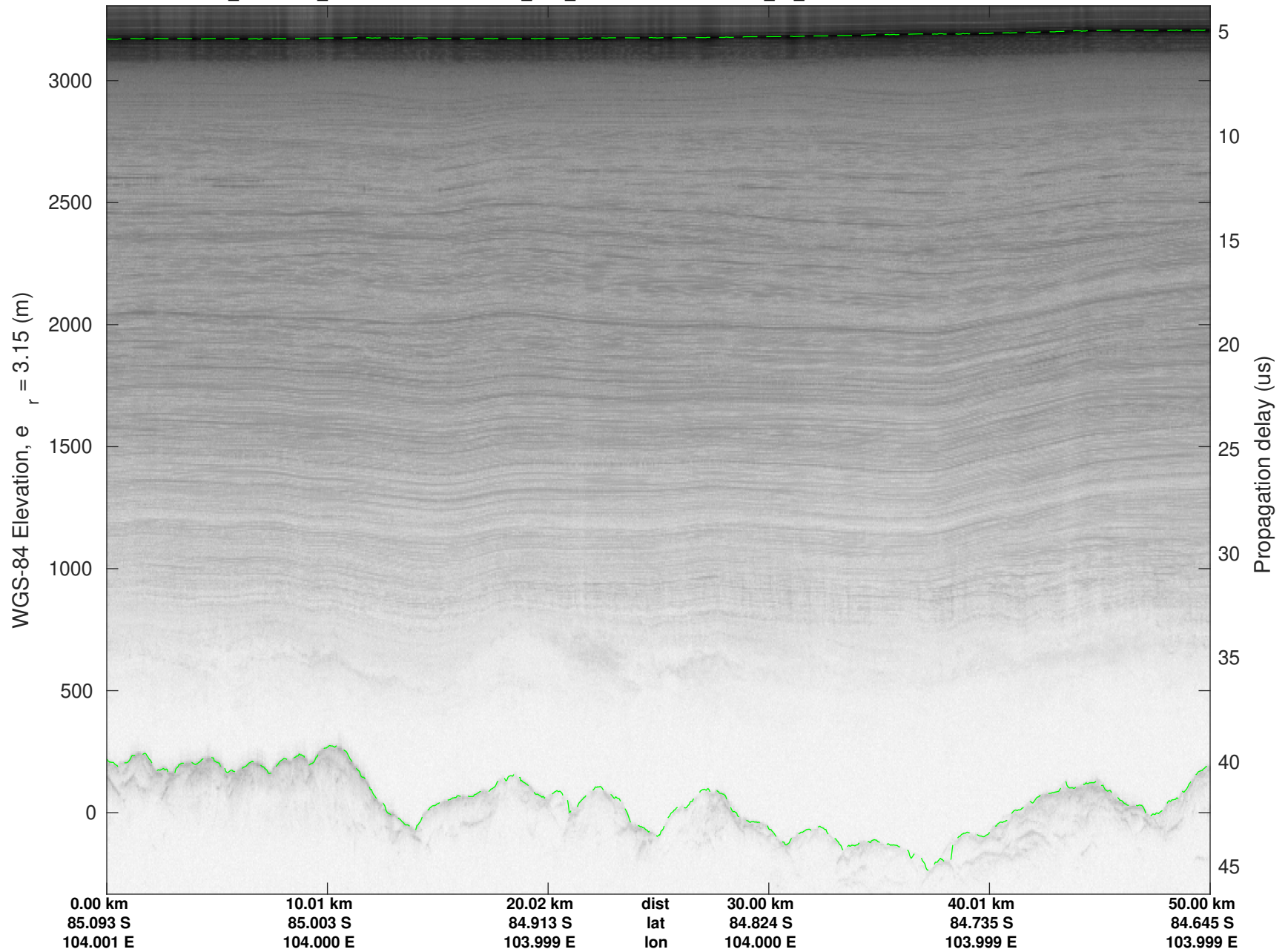
F18: NPXE_RJS_SOPUTH03
20240108_01_011
Polar Stereograph -71N/0E

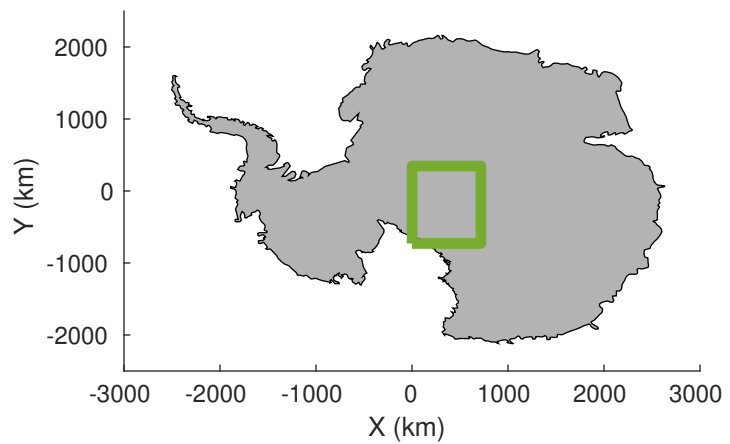


UTIG MARFA -- COLDEX
rds 2023_Antarctica_BaslerMKB: "F18: NPXE_RJS_SOPUTH03" 20240108_01_011: 22:01:49.0 to 22:11:19.0 GPS

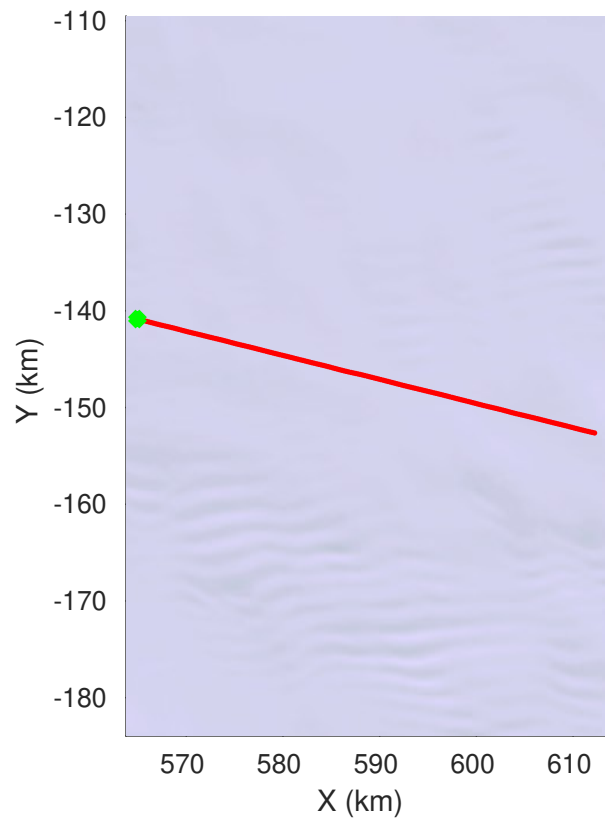
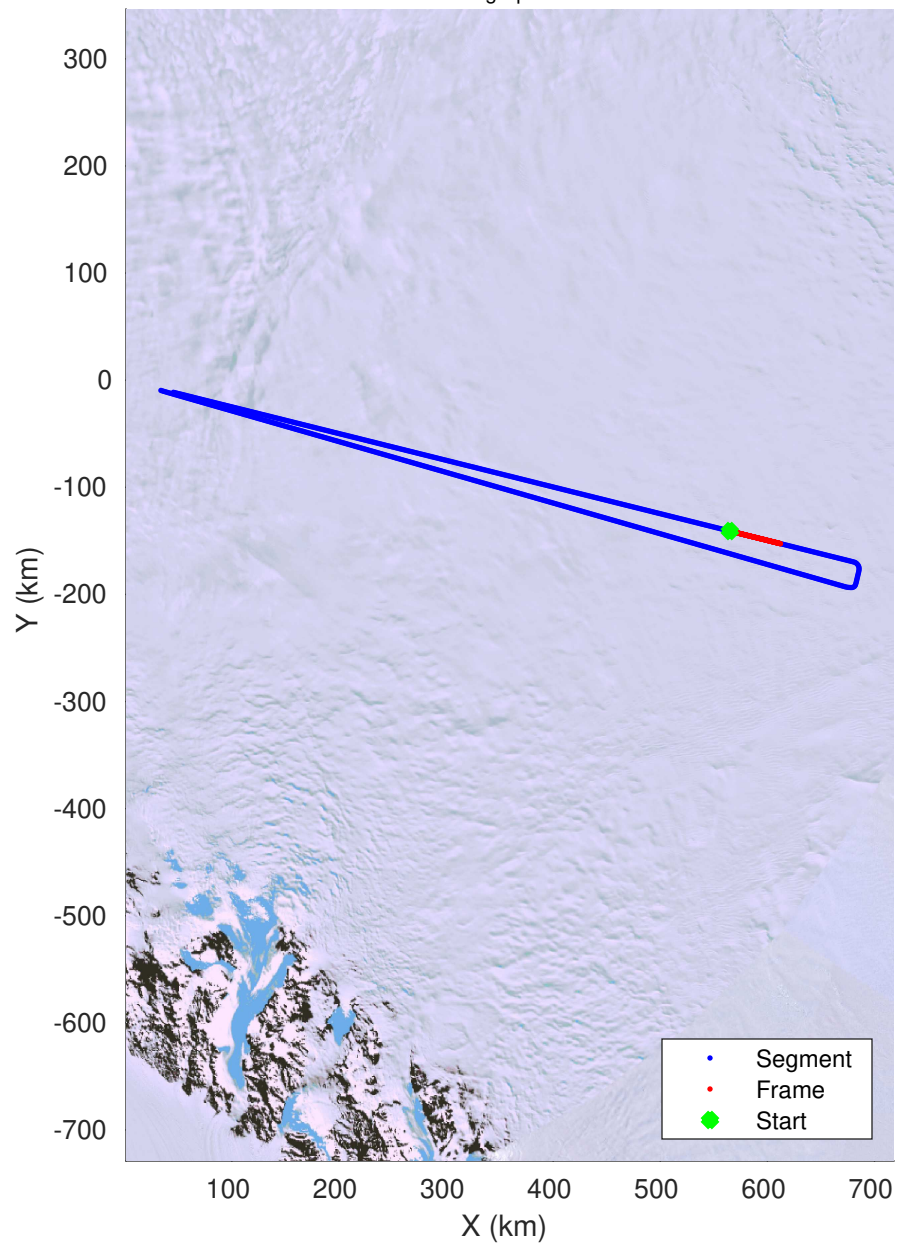


UTIG MARFA -- COLDEX
rds 2023_Antarctica_BaslerMKB: "F18: NPXE_RJS_SOPUTH03" 20240108_01_011: 22:01:49.0 to 22:11:19.0 GPS






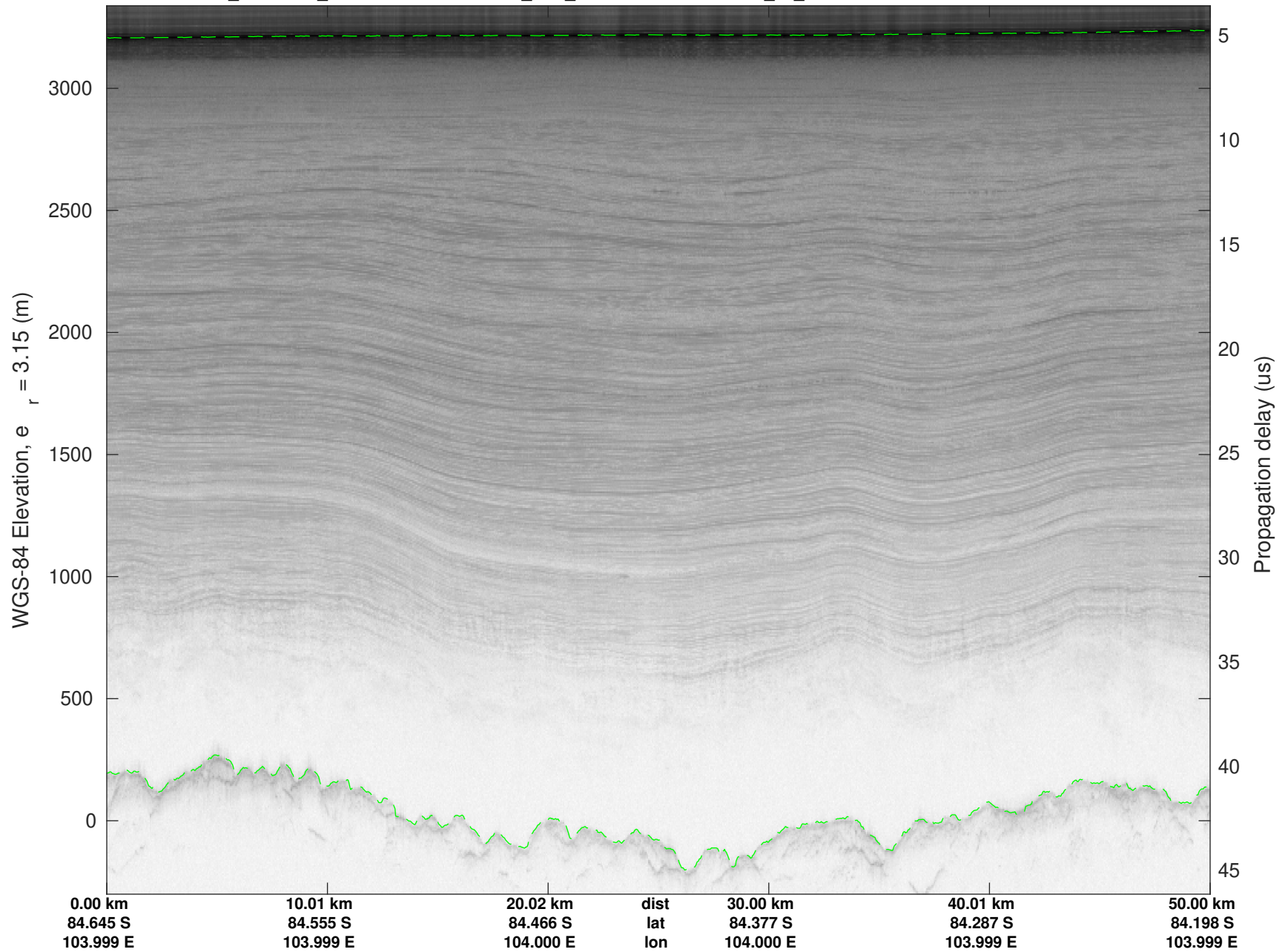
F18: NPXE_RJS_SOPUTH03
20240108_01_012
Polar Stereograph -71N/0E

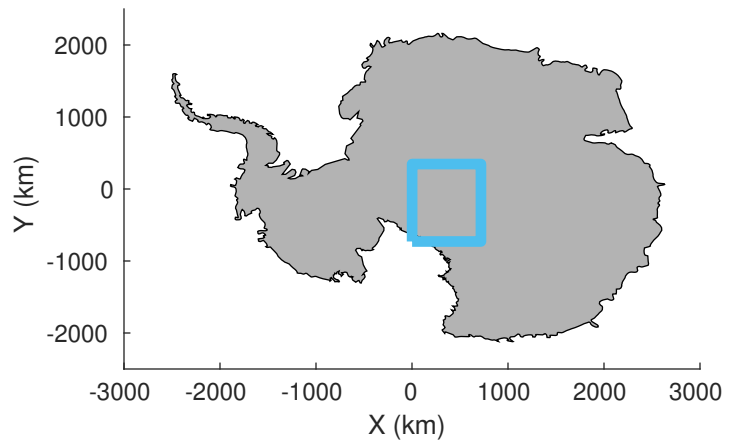


UTIG MARFA -- COLDEX
rds 2023_Antarctica_BaslerMKB: "F18: NPXE_RJS_SOPUTH03" 20240108_01_012: 22:11:19.3 to 22:20:40.9 GPS

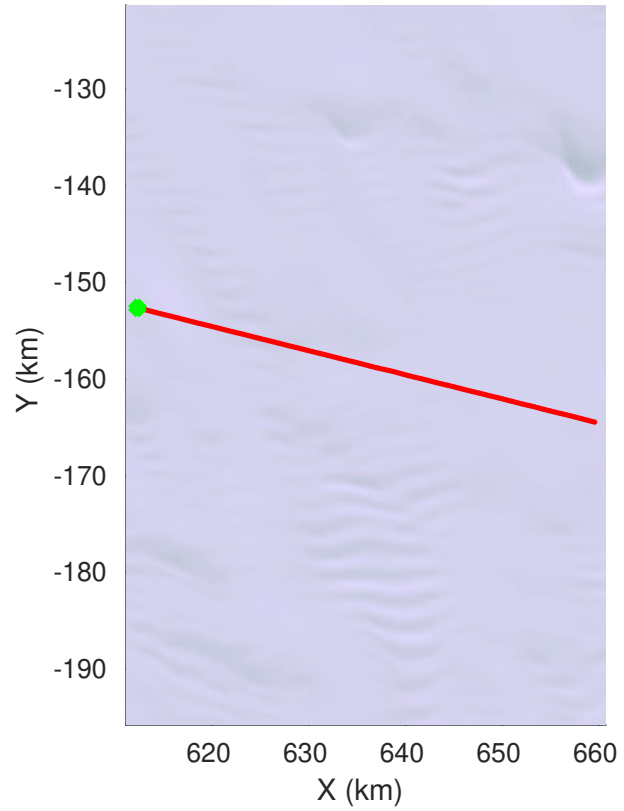
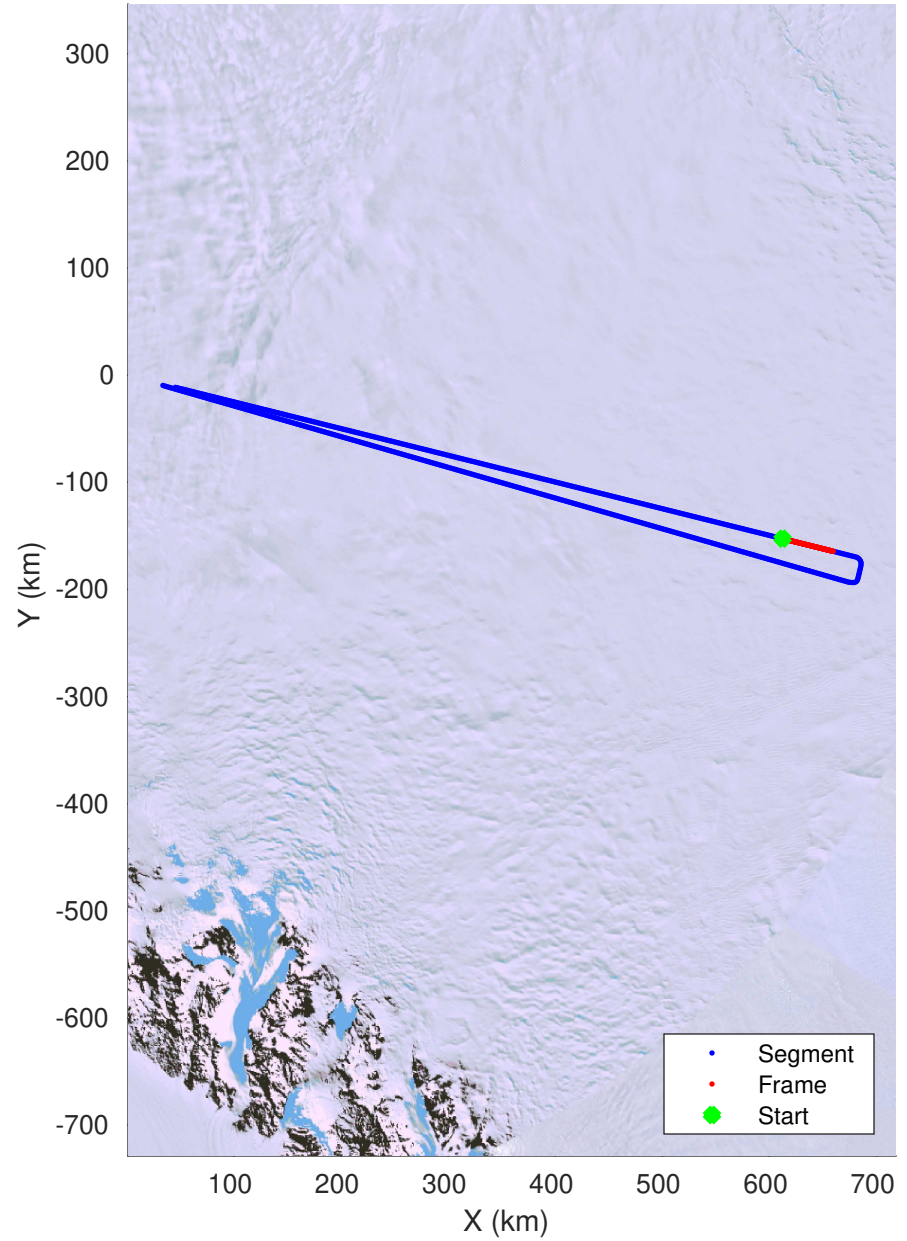


UTIG MARFA -- COLDEX
rds 2023_Antarctica_BaslerMKB: "F18: NPXE_RJS_SOPUTH03" 20240108_01_012: 22:11:19.3 to 22:20:40.9 GPS






F18: NPXE_RJS_SOPUTH03
20240108_01_013
Polar Stereograph -71N/0E

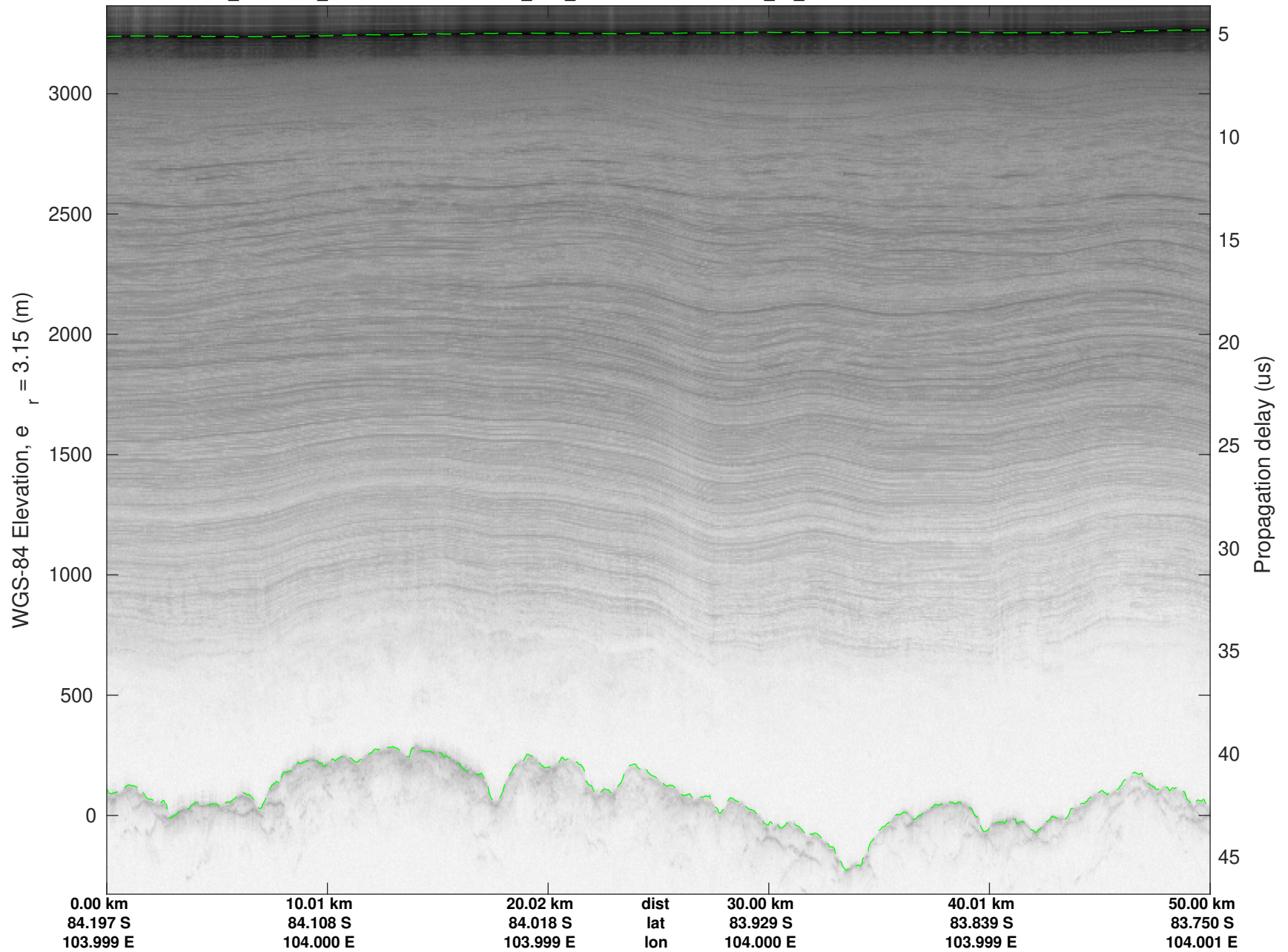


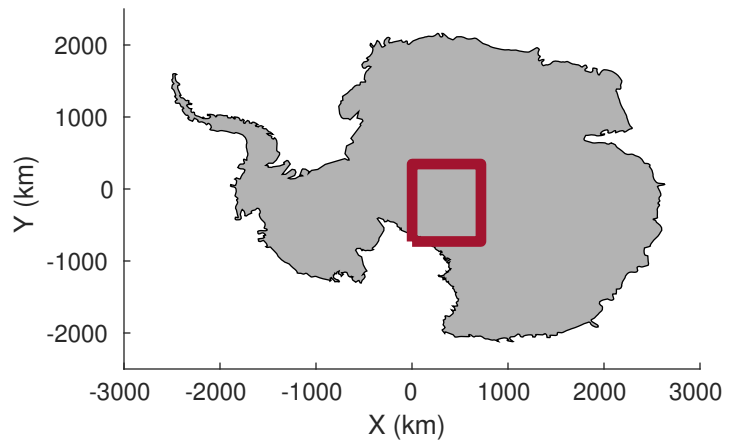
UTIG MARFA -- COLDEX

rds 2023_Antarctica_BaslerMKB: "F18: NPXE_RJS_SOPUTH03" 20240108_01_013: 22:20:41.2 to 22:30:01.9 GPS

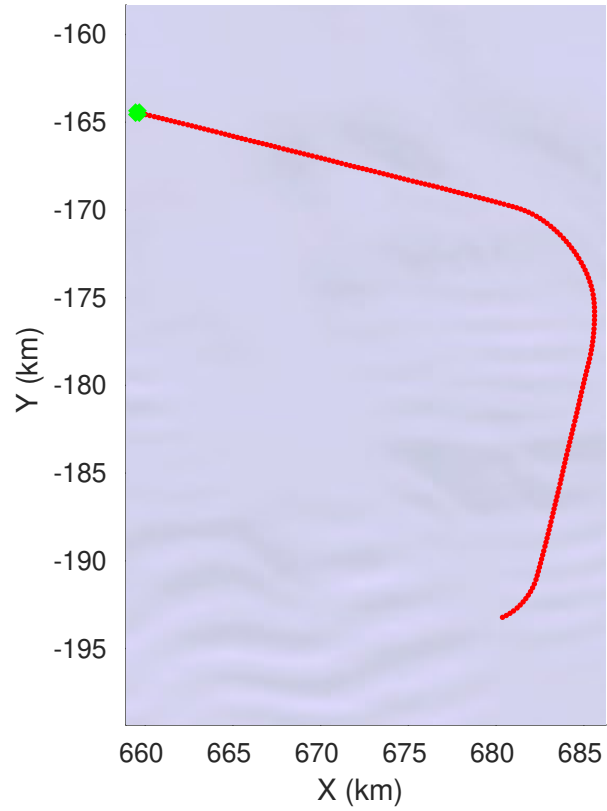
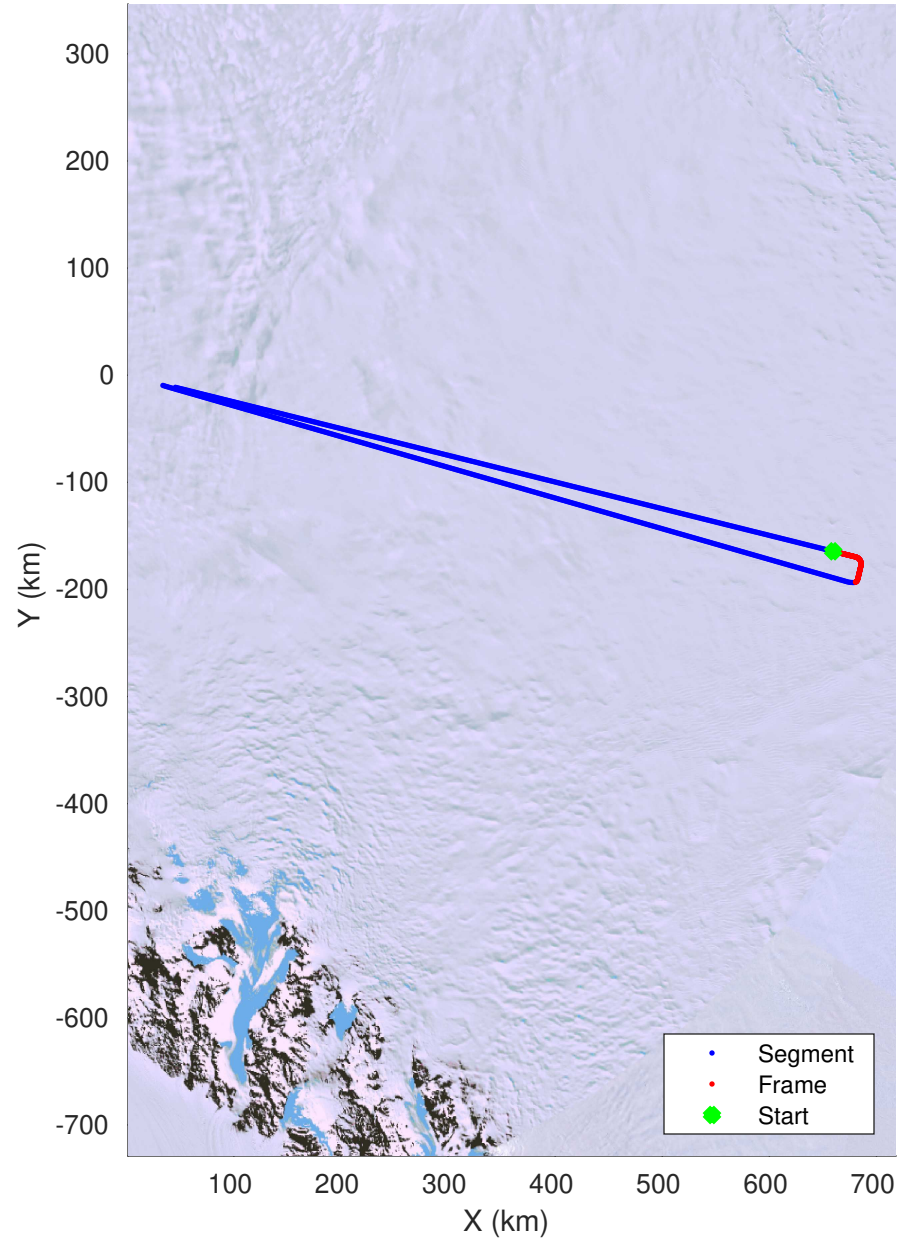


UTIG MARFA -- COLDEX
rds 2023_Antarctica_BaslerMKB: "F18: NPXE_RJS_SOPUTH03" 20240108_01_013: 22:20:41.2 to 22:30:01.9 GPS






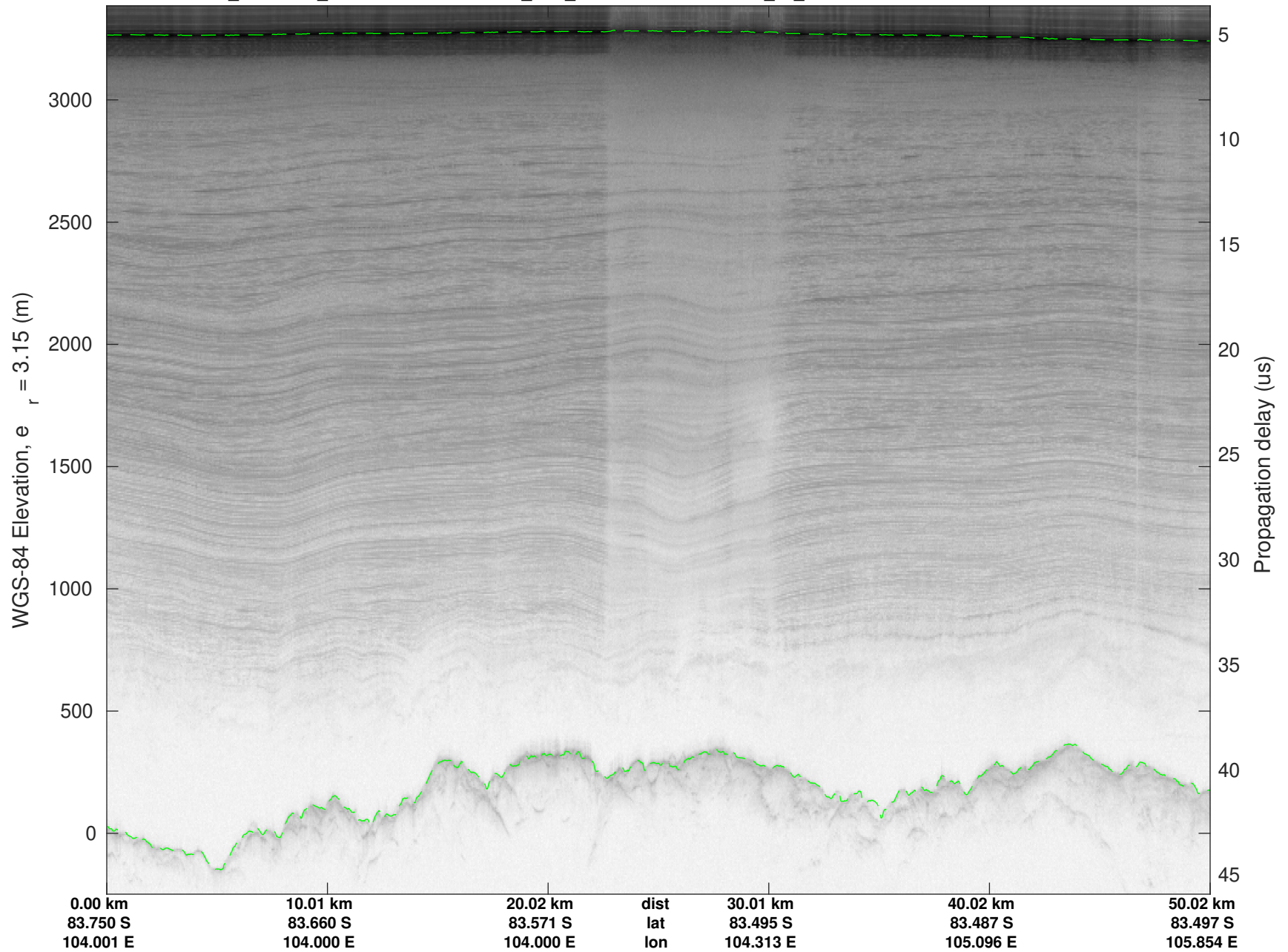
F18: NPXE_RJS_SOPUTH03
20240108_01_014
Polar Stereograph -71N/0E

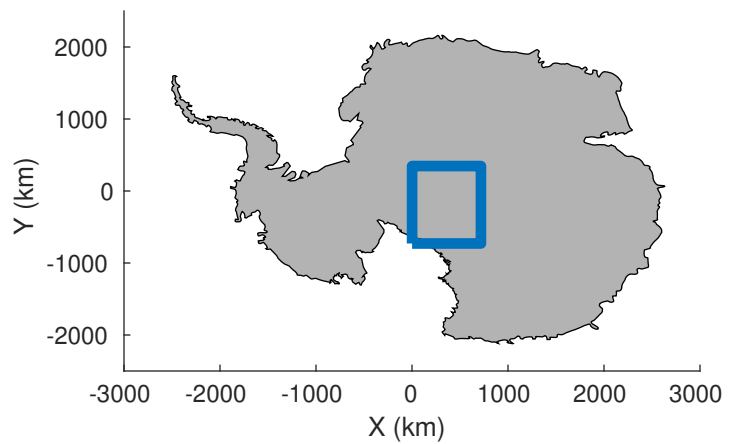


UTIG MARFA -- COLDEX
rds 2023_Antarctica_BaslerMKB: "F18: NPXE_RJS_SOPUTH03" 20240108_01_014: 22:30:02.2 to 22:39:22.3 GPS

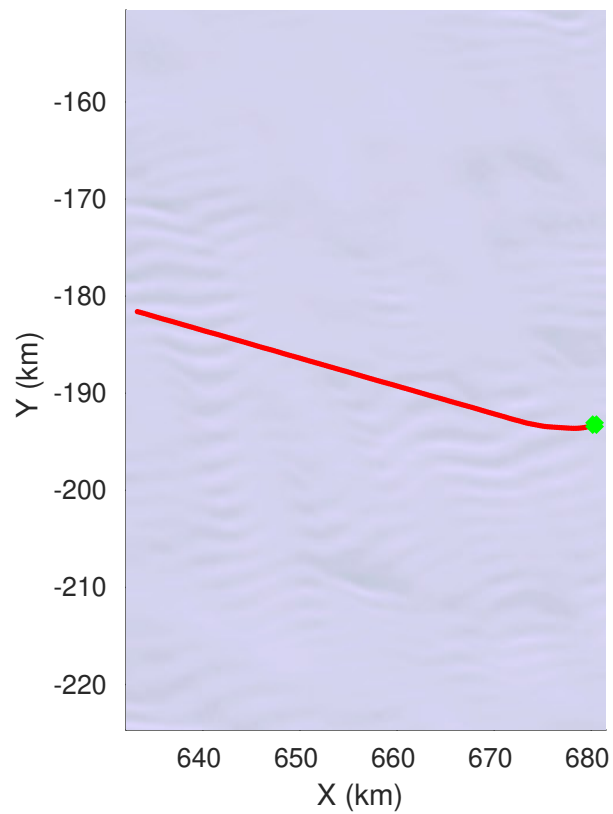
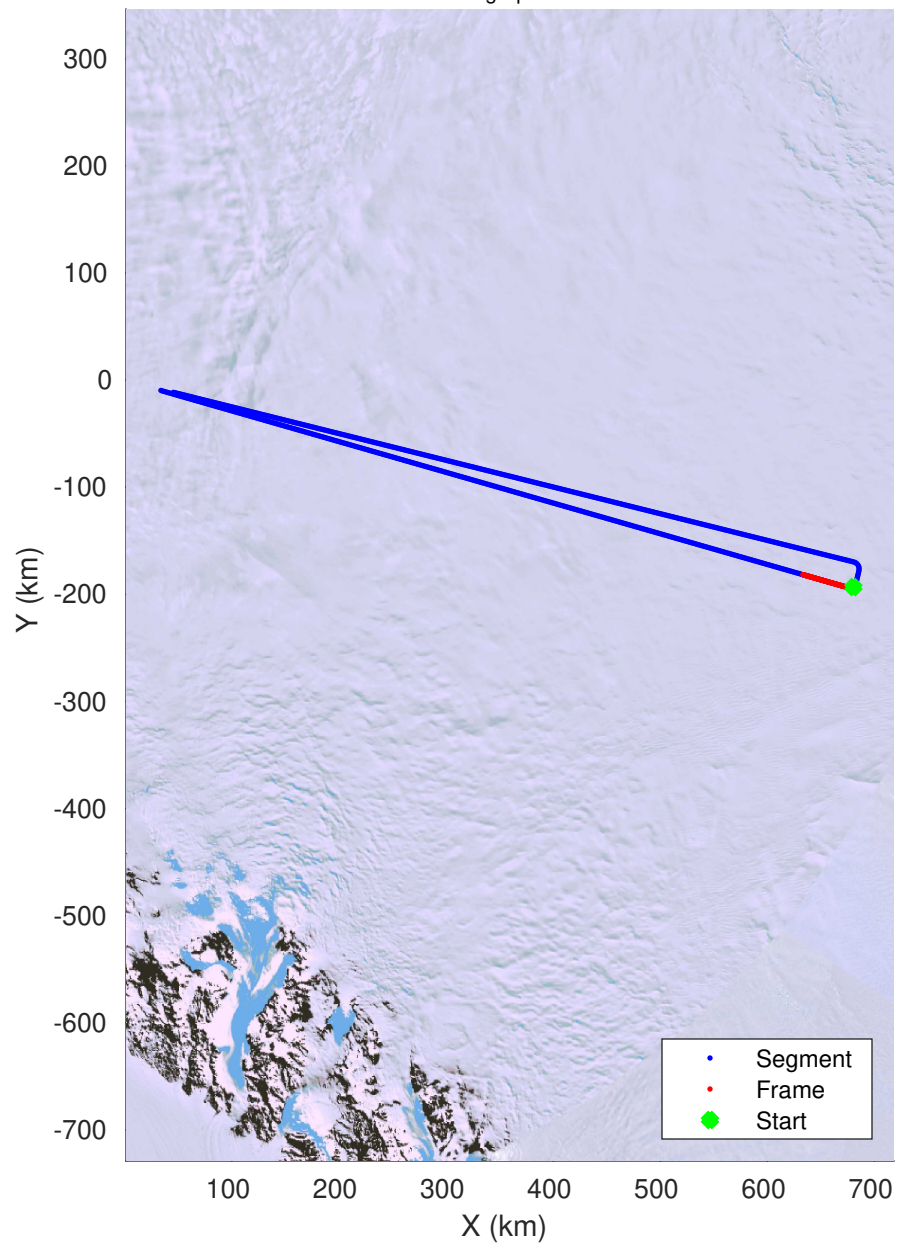


UTIG MARFA -- COLDEX
rds 2023_Antarctica_BaslerMKB: "F18: NPXE_RJS_SOPUTH03" 20240108_01_014: 22:30:02.2 to 22:39:22.3 GPS






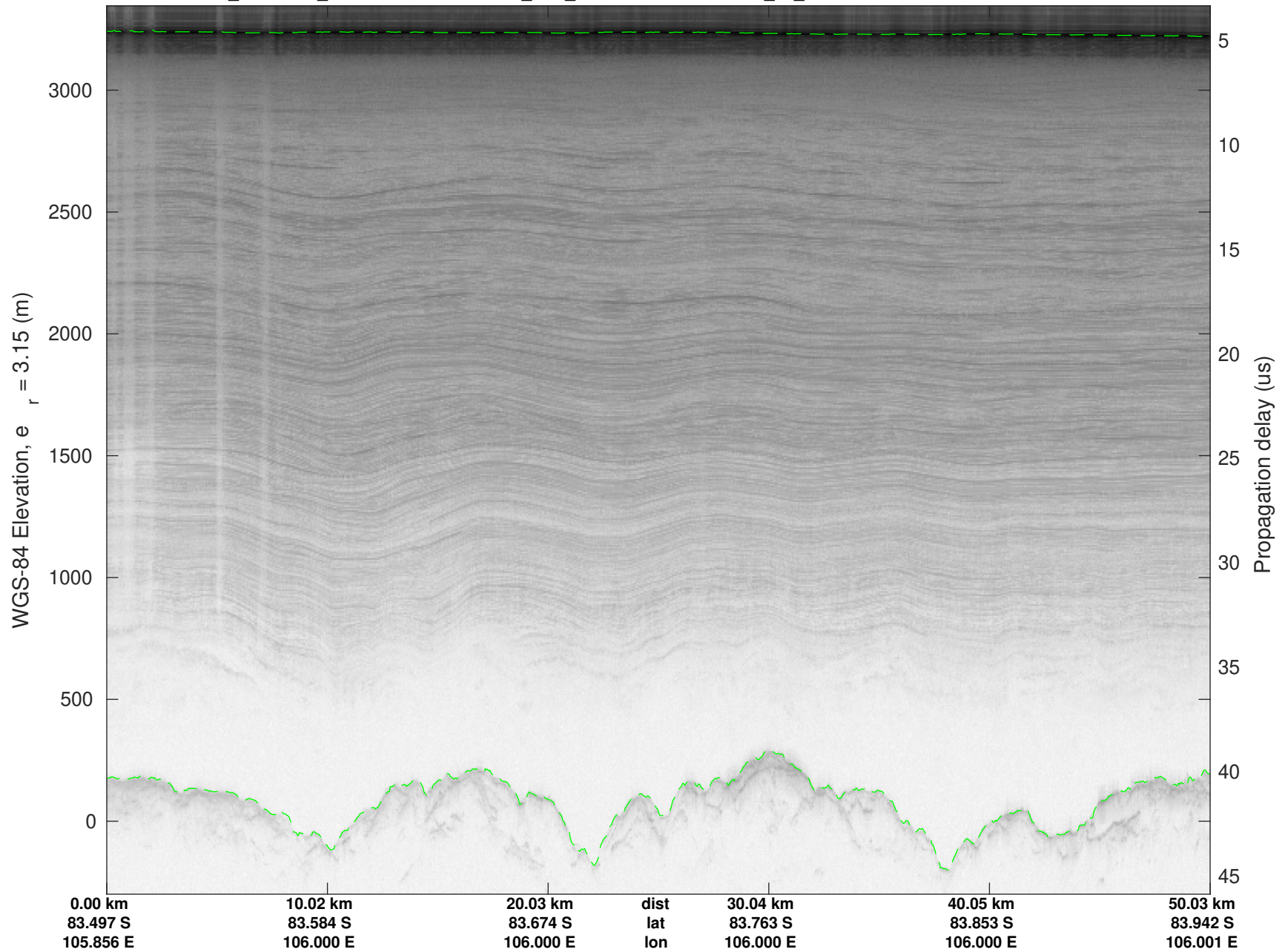
F18: NPXE_RJS_SOPUTH03
20240108_01_015
Polar Stereograph -71N/0E

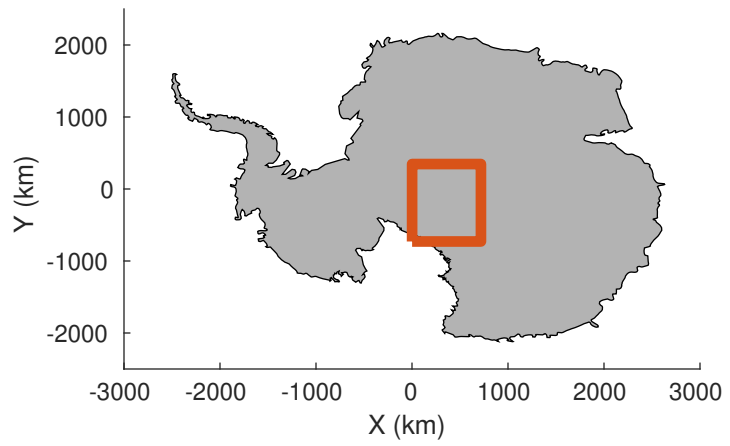


UTIG MARFA -- COLDEX
rds 2023_Antarctica_BaslerMKB: "F18: NPXE_RJS_SOPUTH03" 20240108_01_015: 22:39:22.6 to 22:49:11.8 GPS

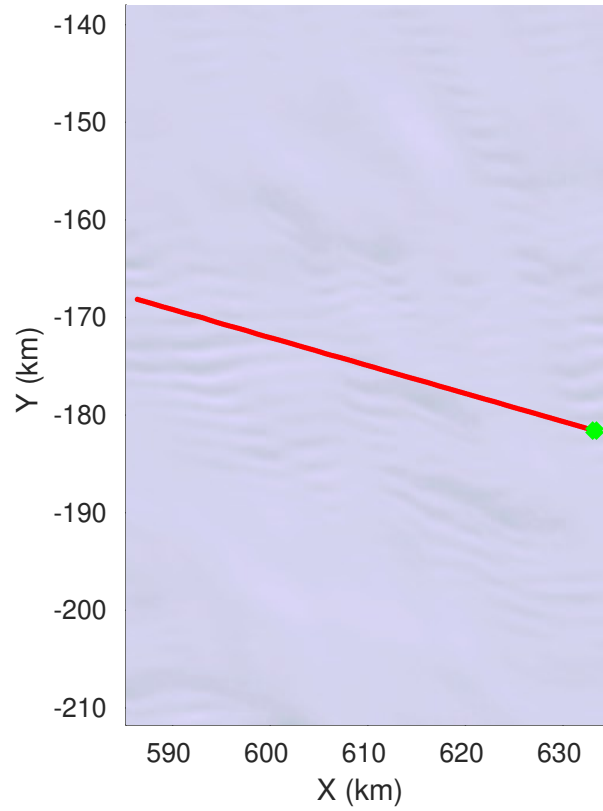
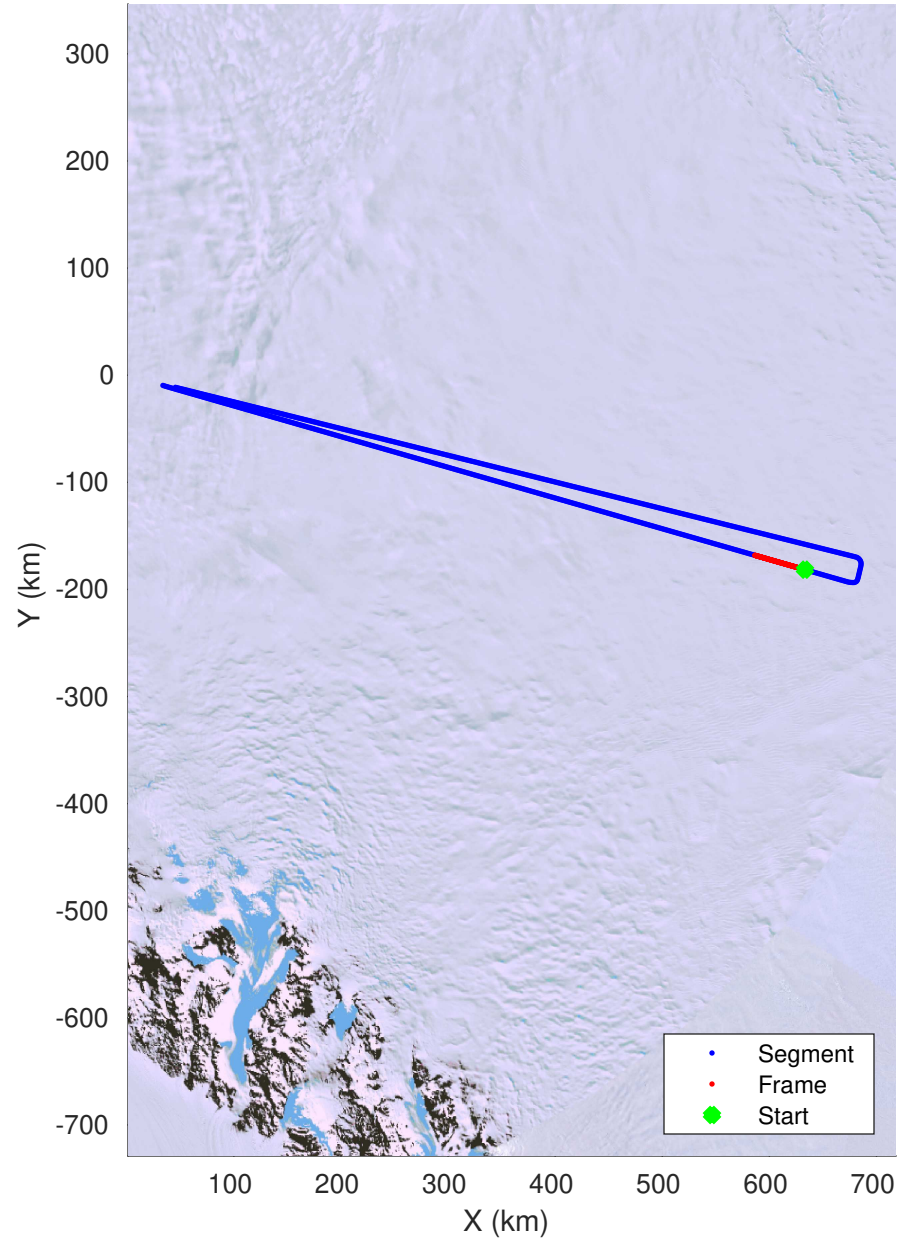


UTIG MARFA -- COLDEX
rds 2023_Antarctica_BaslerMKB: "F18: NPXE_RJS_SOPUTH03" 20240108_01_015: 22:39:22.6 to 22:49:11.8 GPS






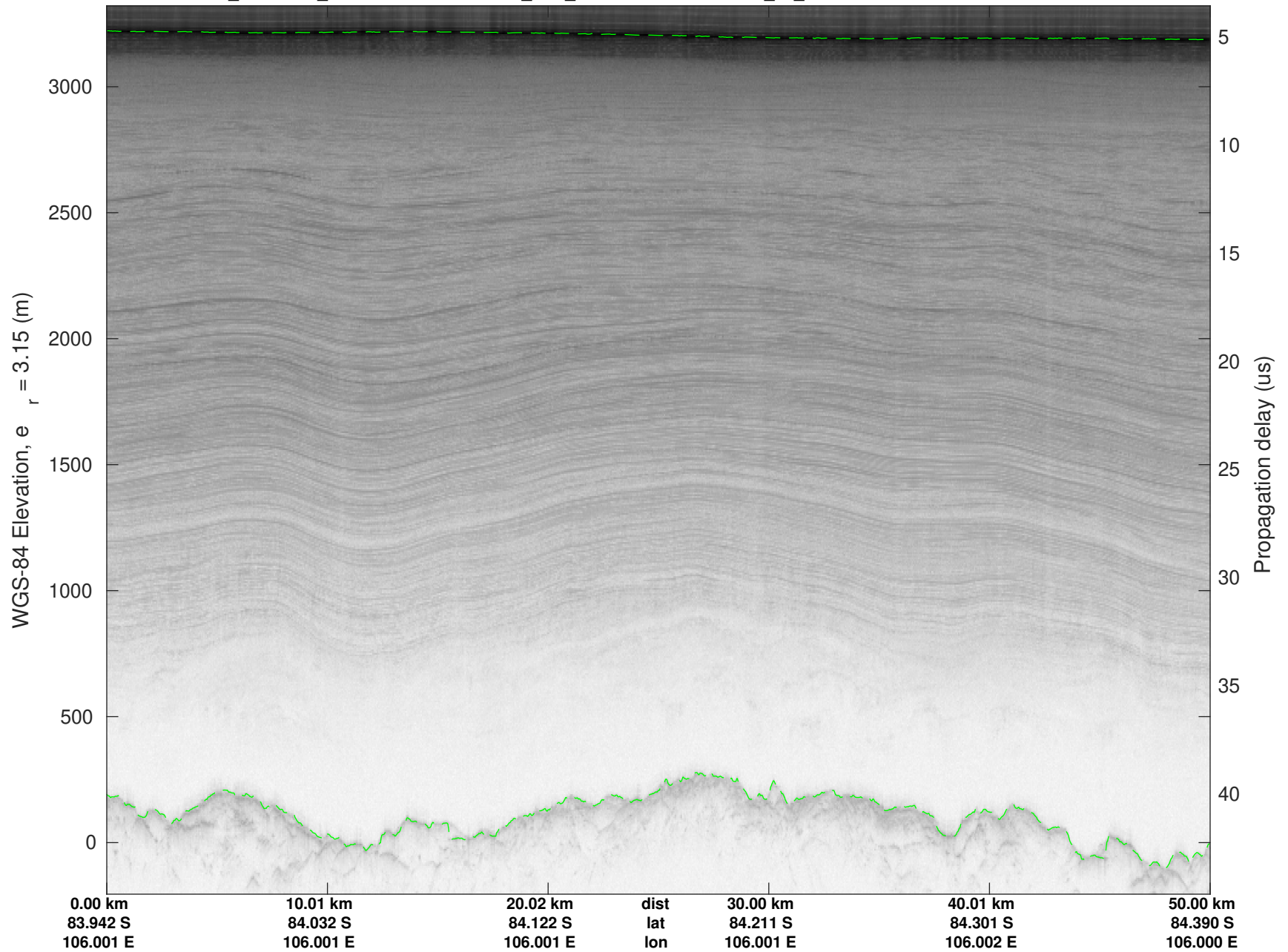
F18: NPXE_RJS_SOPUTH03
20240108_01_016
Polar Stereograph -71N/0E

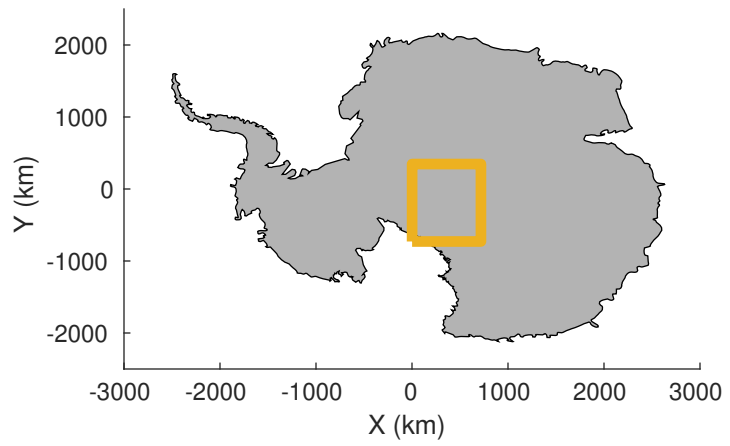


UTIG MARFA -- COLDEX
rds 2023_Antarctica_BaslerMKB: "F18: NPXE_RJS_SOPUTH03" 20240108_01_016: 22:49:12.1 to 22:58:54.9 GPS

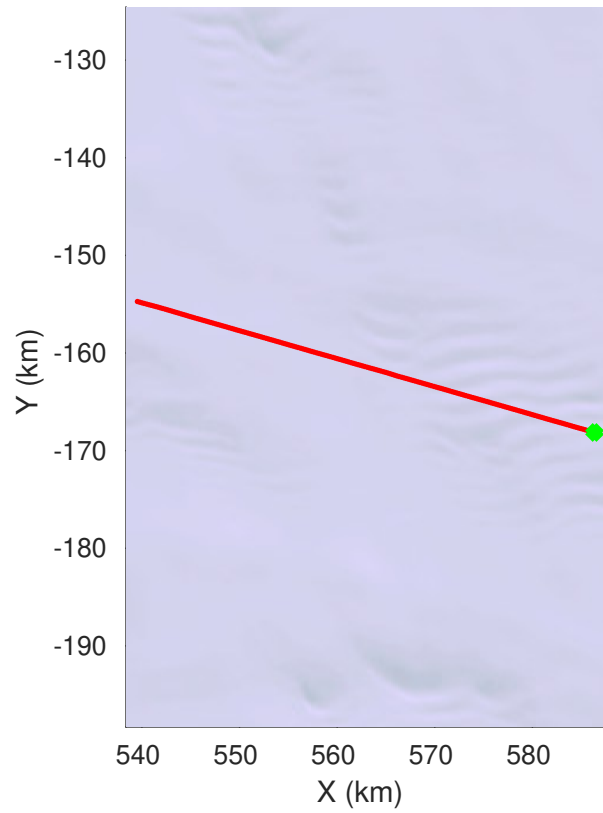
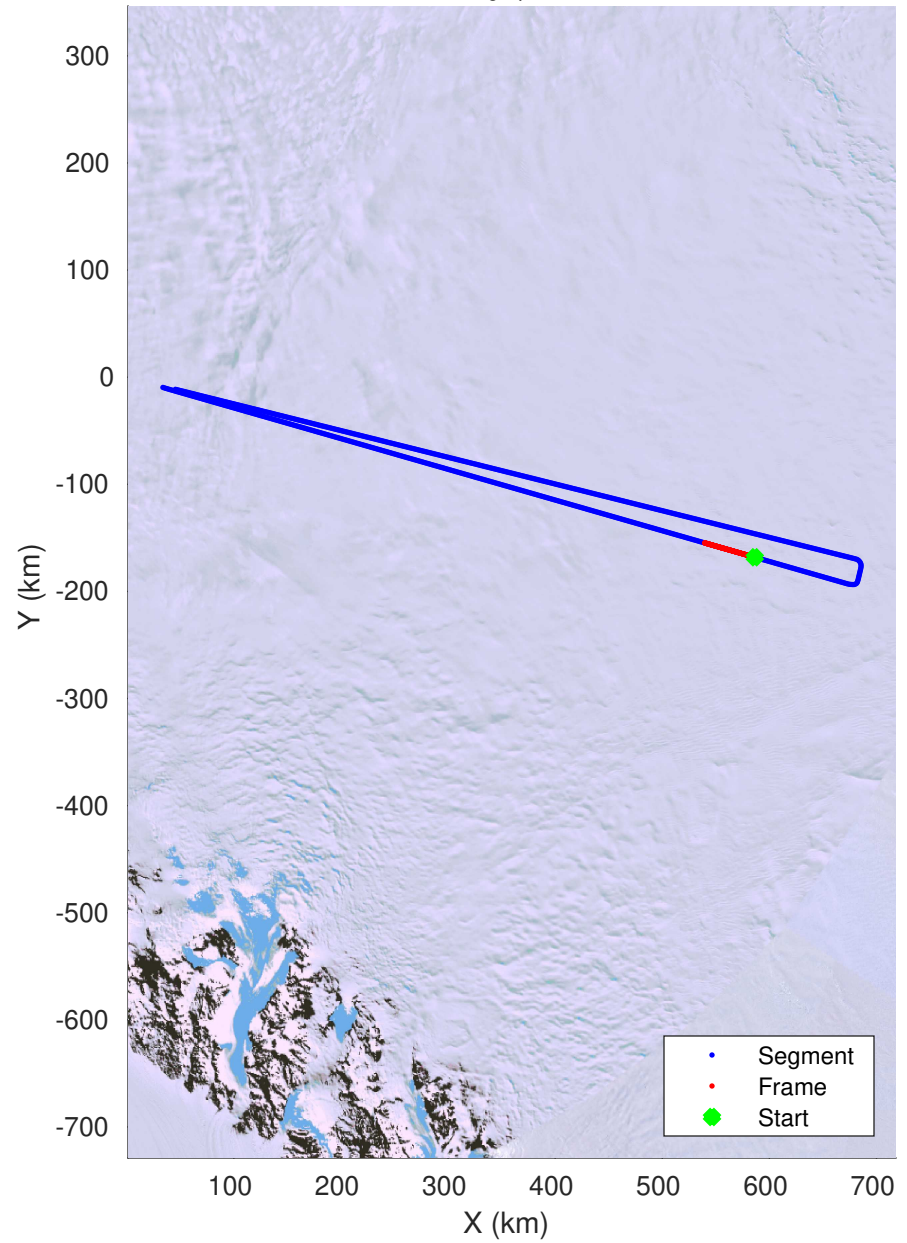


UTIG MARFA -- COLDEX
rds 2023_Antarctica_BaslerMKB: "F18: NPXE_RJS_SOPUTH03" 20240108_01_016: 22:49:12.1 to 22:58:54.9 GPS






F18: NPXE_RJS_SOPUTH03
20240108_01_017
Polar Stereograph -71N/0E

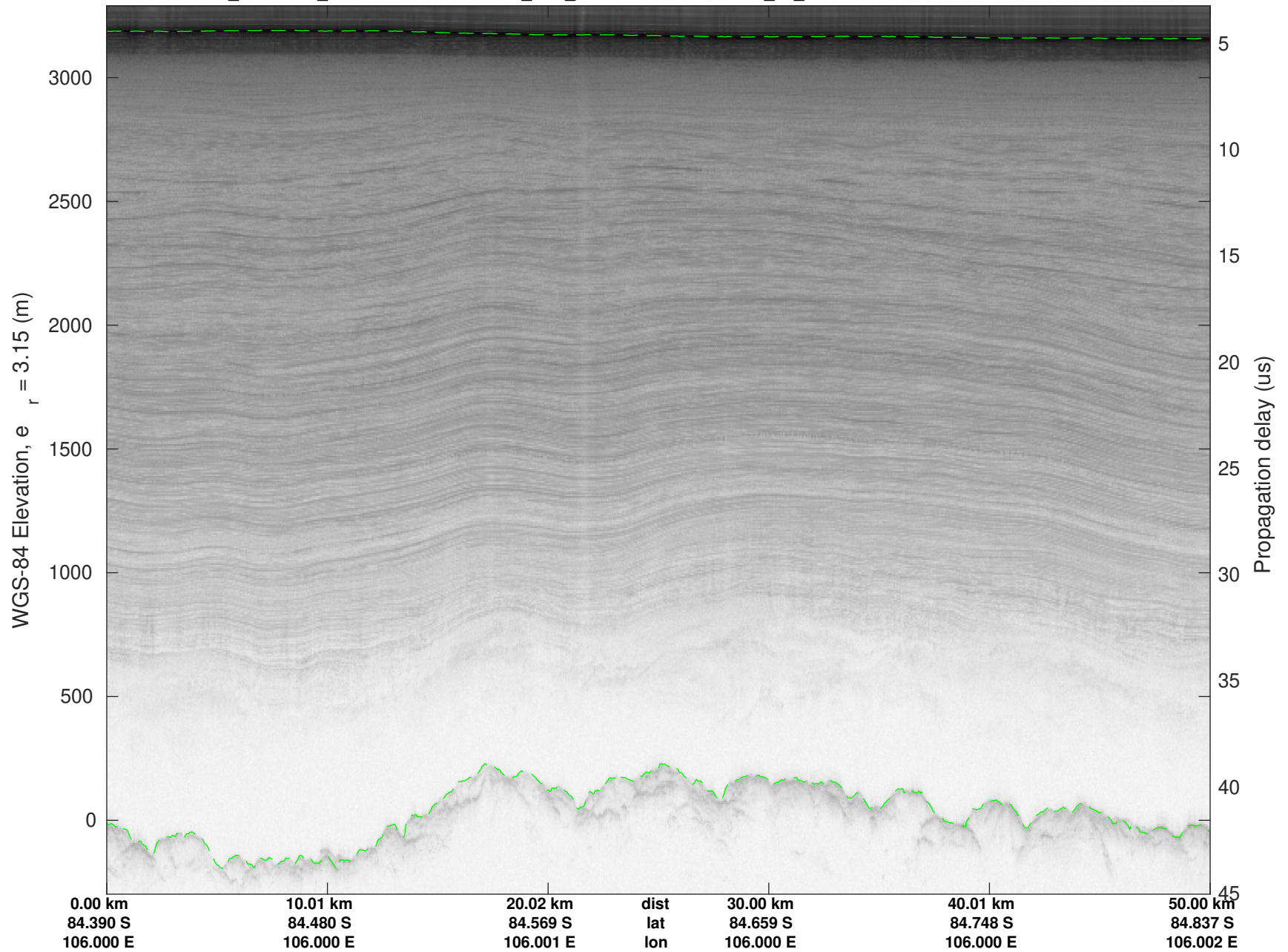


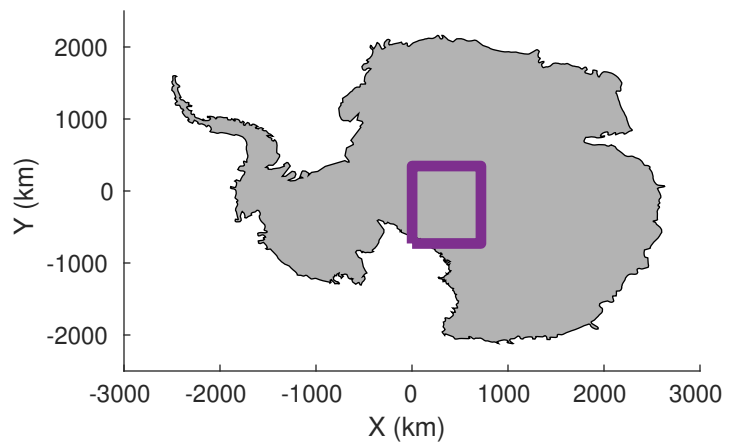
UTIG MARFA -- COLDEX

rds 2023_Antarctica_BaslerMKB: "F18: NPXE_RJS_SOPUTH03" 20240108_01_017: 22:58:55.2 to 23:08:28.8 GPS

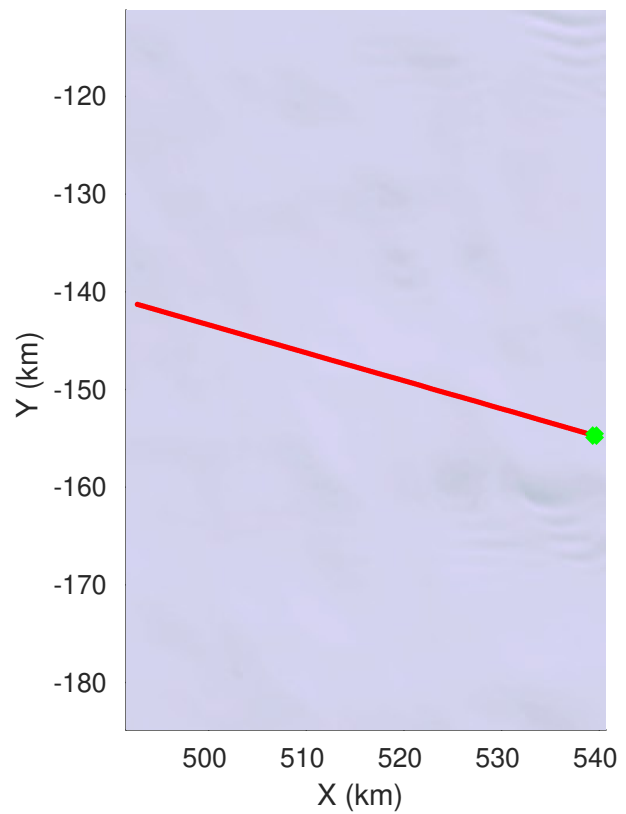
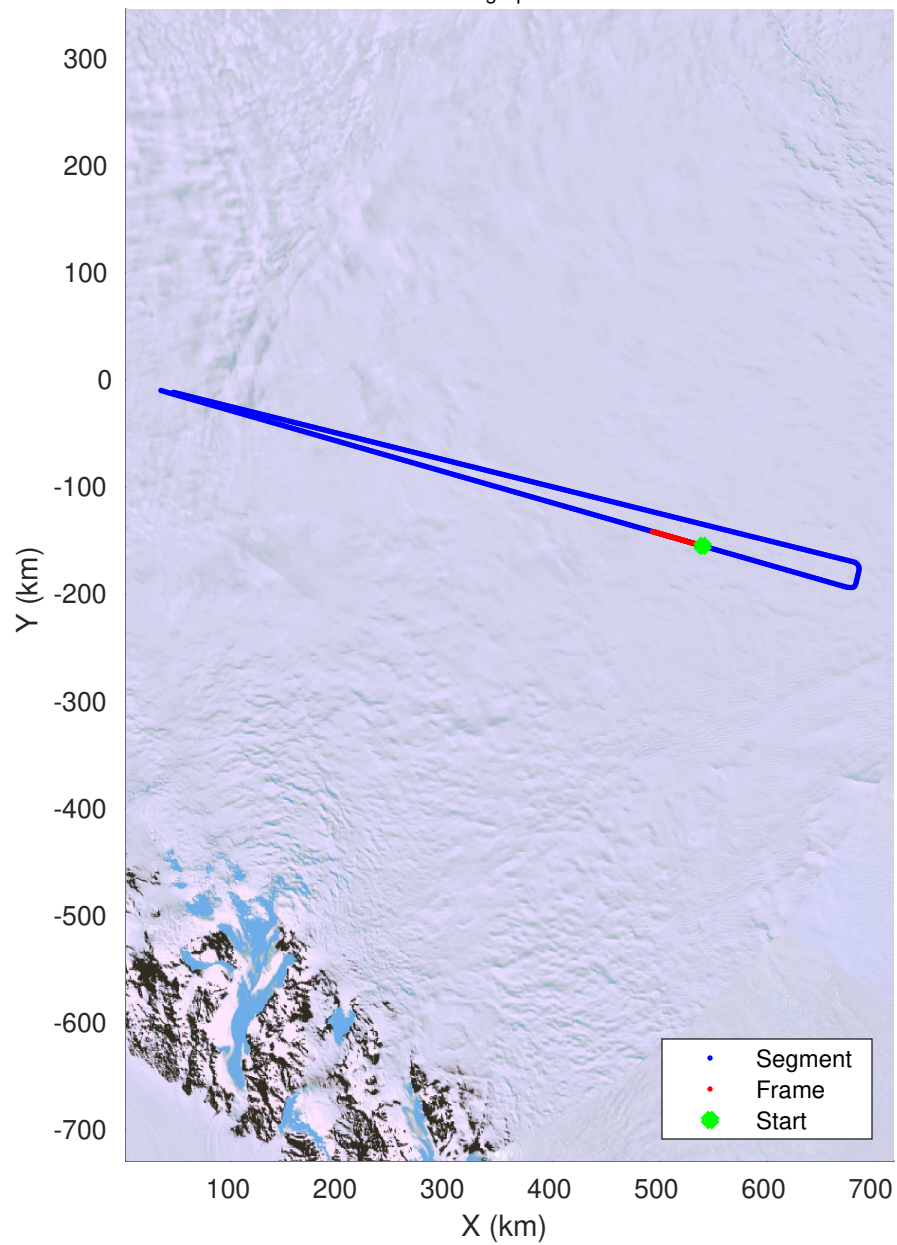


UTIG MARFA -- COLDEX
rds 2023_Antarctica_BaslerMKB: "F18: NPXE_RJS_SOPUTH03" 20240108_01_017: 22:58:55.2 to 23:08:28.8 GPS






F18: NPXE_RJS_SOPUTH03
20240108_01_018
Polar Stereograph -71N/0E

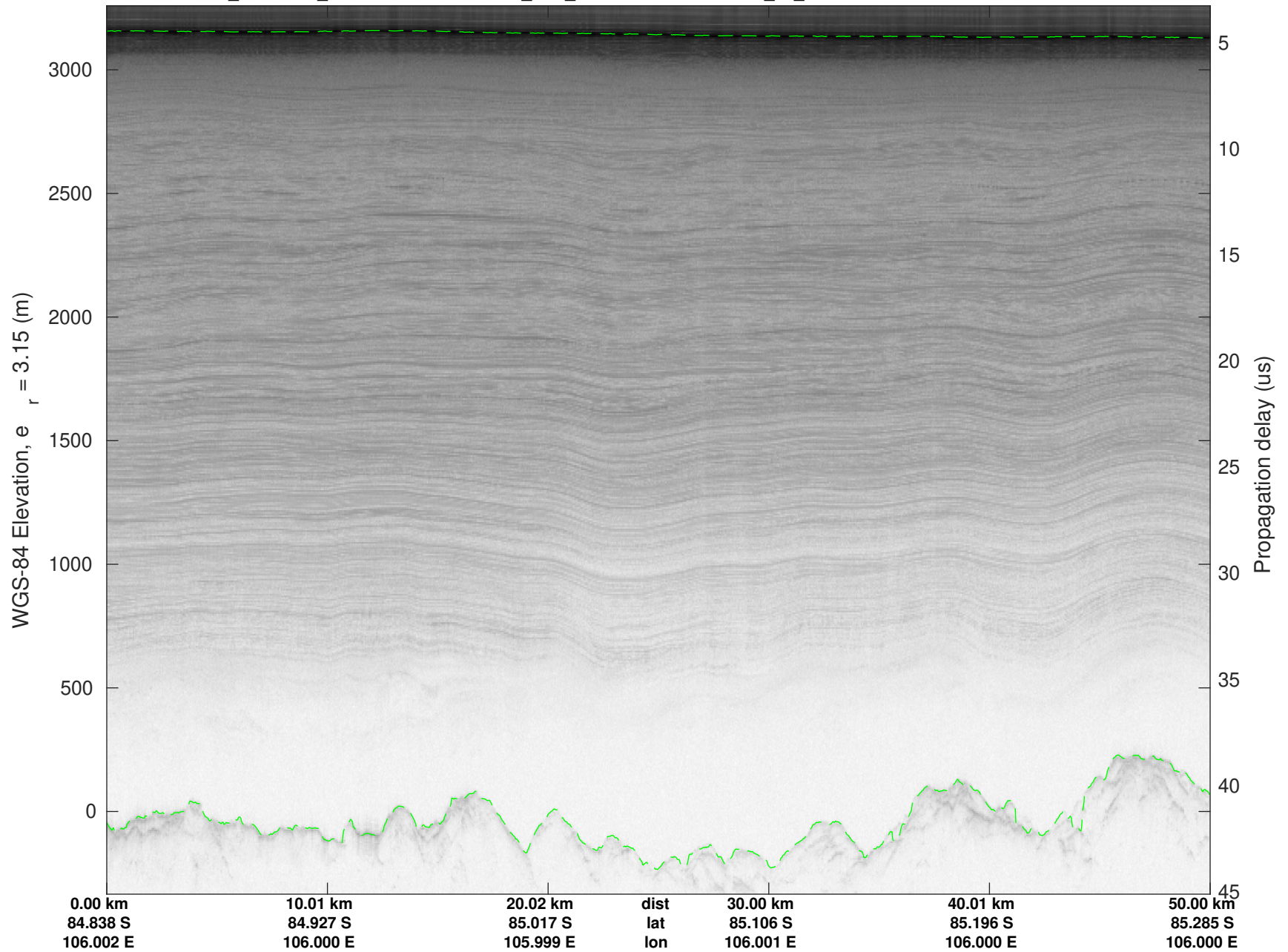


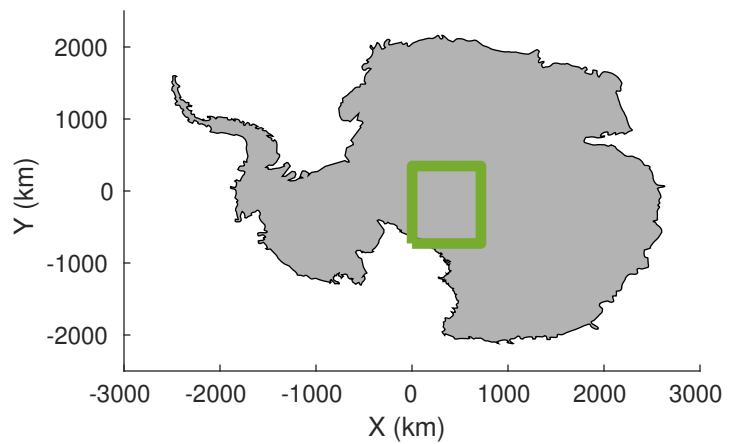
UTIG MARFA -- COLDEX

rds 2023_Antarctica_BaslerMKB: "F18: NPXE_RJS_SOPUTH03" 20240108_01_018: 23:08:29.1 to 23:18:03.1 GPS

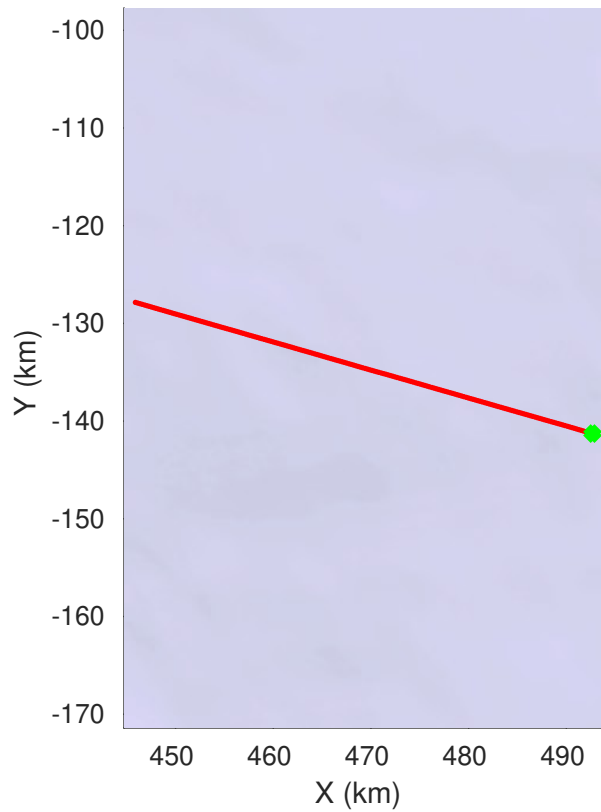
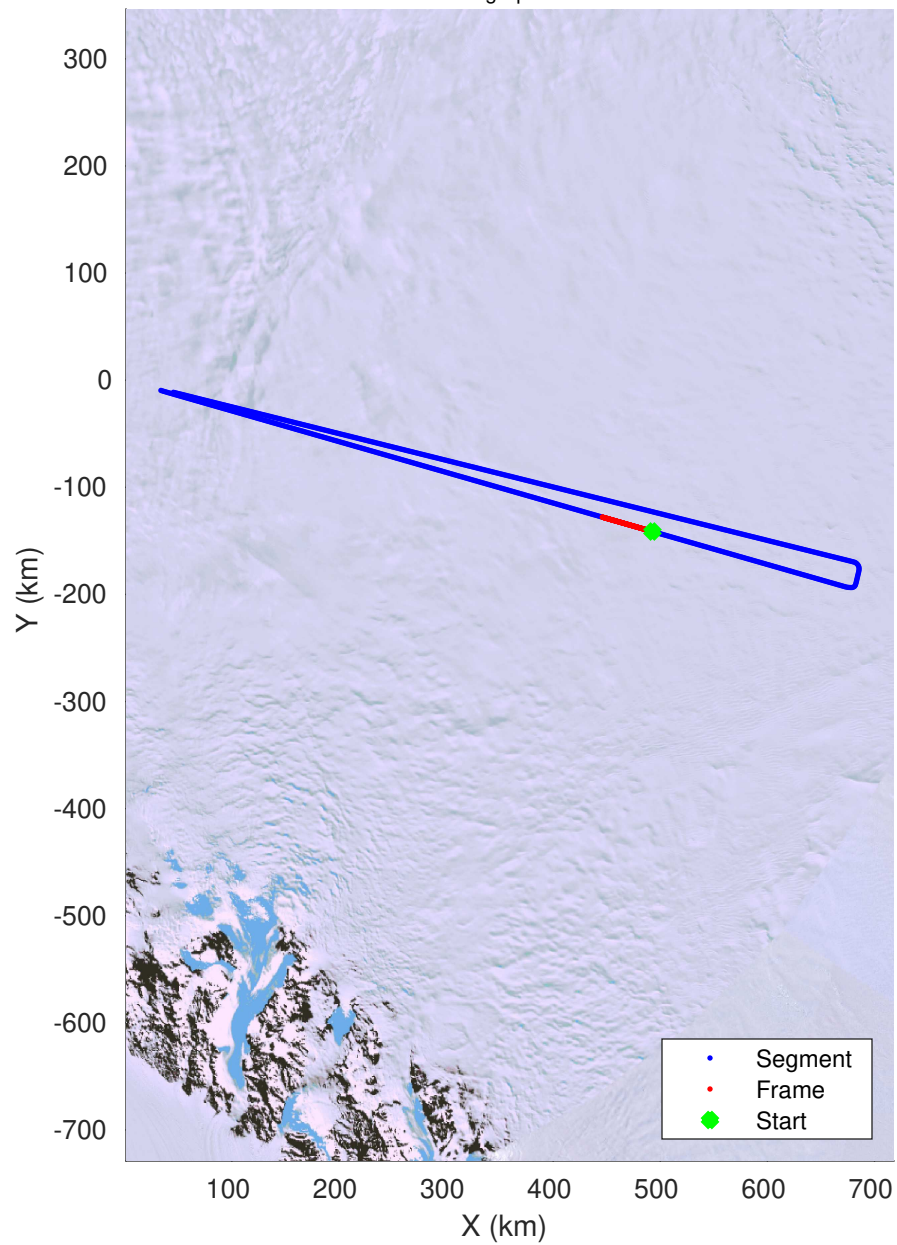


UTIG MARFA -- COLDEX
rds 2023_Antarctica_BaslerMKB: "F18: NPXE_RJS_SOPUTH03" 20240108_01_018: 23:08:29.1 to 23:18:03.1 GPS






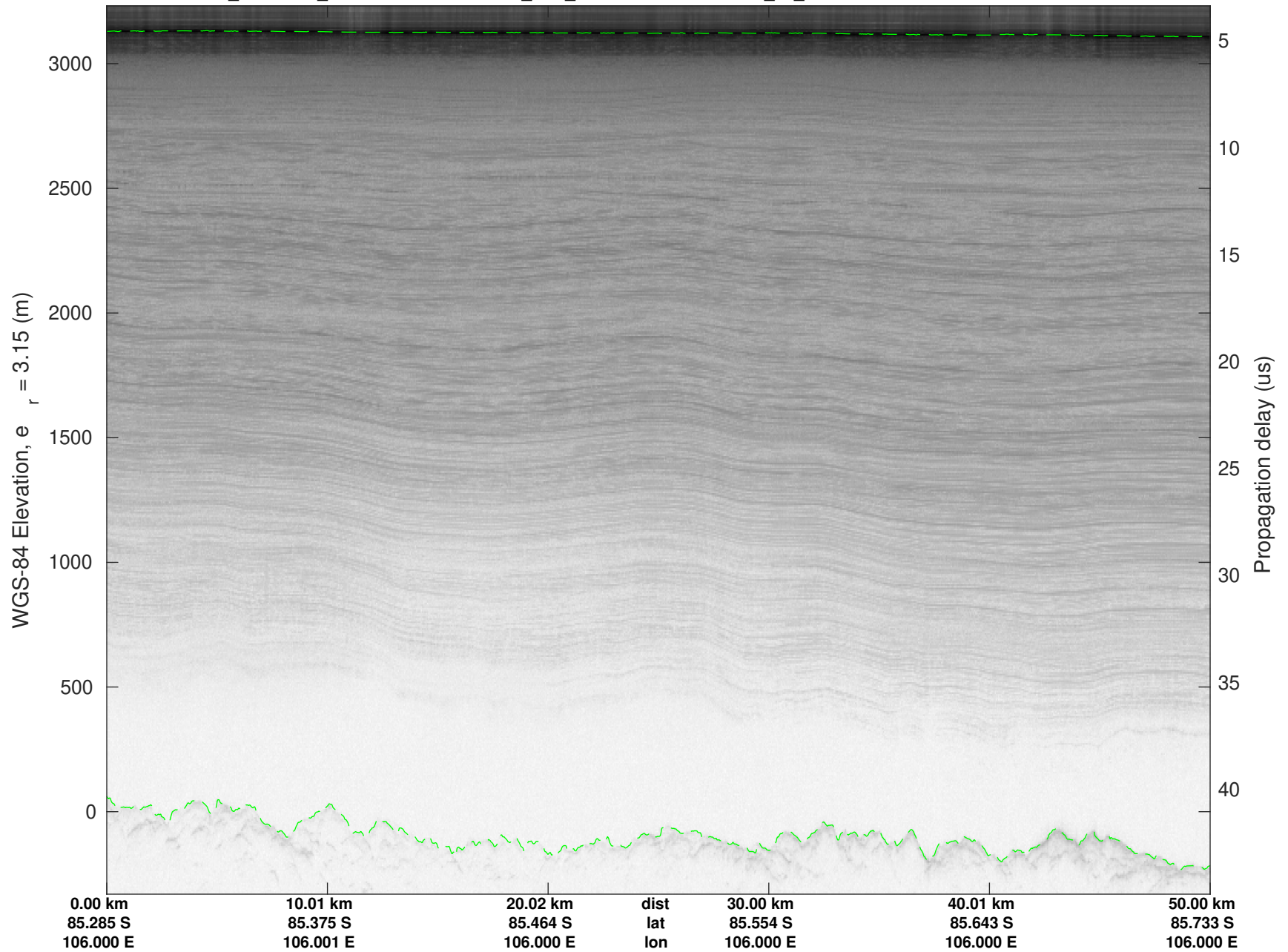
F18: NPXE_RJS_SOPUTH03
20240108_01_019
Polar Stereograph -71N/0E

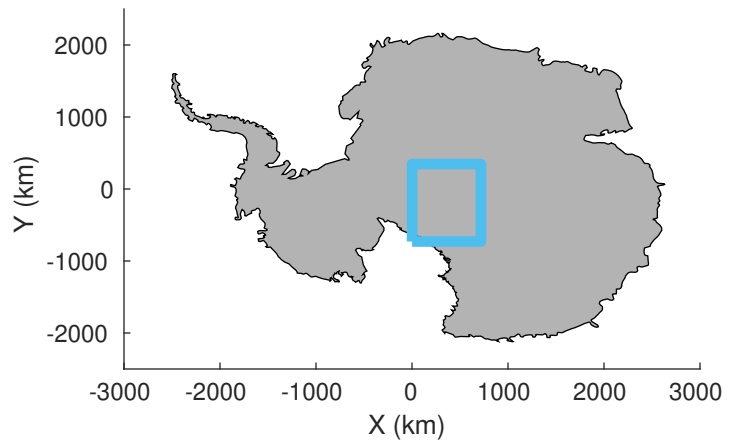


UTIG MARFA -- COLDEX
rds 2023_Antarctica_BaslerMKB: "F18: NPXE_RJS_SOPUTH03" 20240108_01_019: 23:18:03.4 to 23:27:34.5 GPS

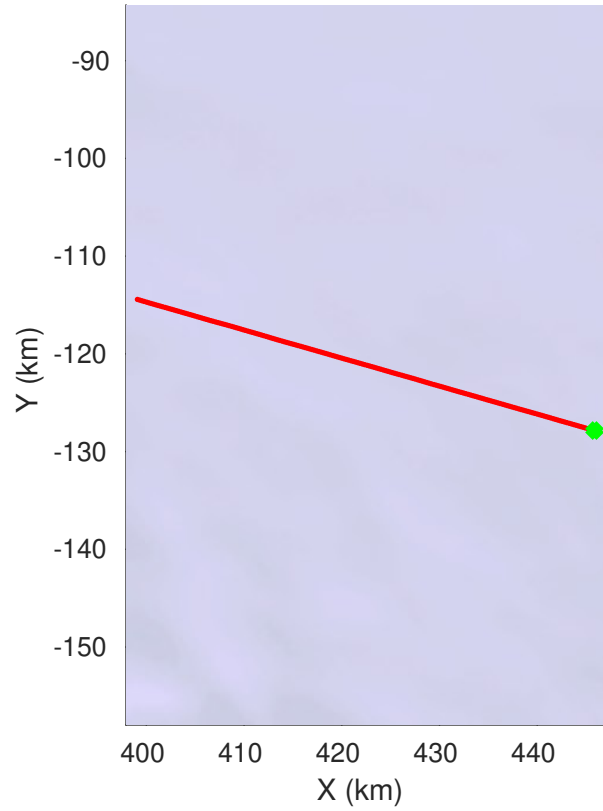
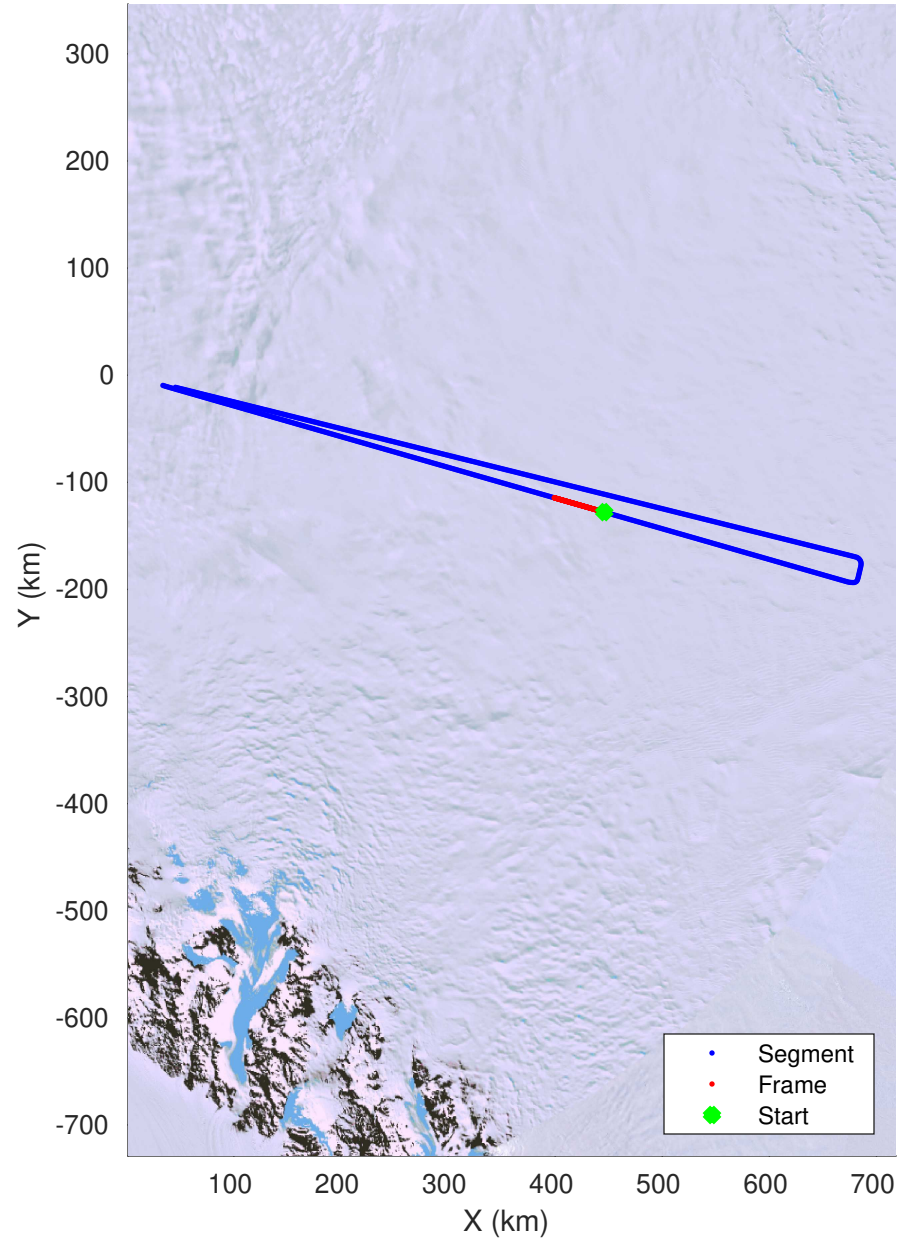


UTIG MARFA -- COLDEX
rds 2023_Antarctica_BaslerMKB: "F18: NPXE_RJS_SOPUTH03" 20240108_01_019: 23:18:03.4 to 23:27:34.5 GPS






F18: NPXE_RJS_SOPUTH03
20240108_01_020
Polar Stereograph -71N/0E

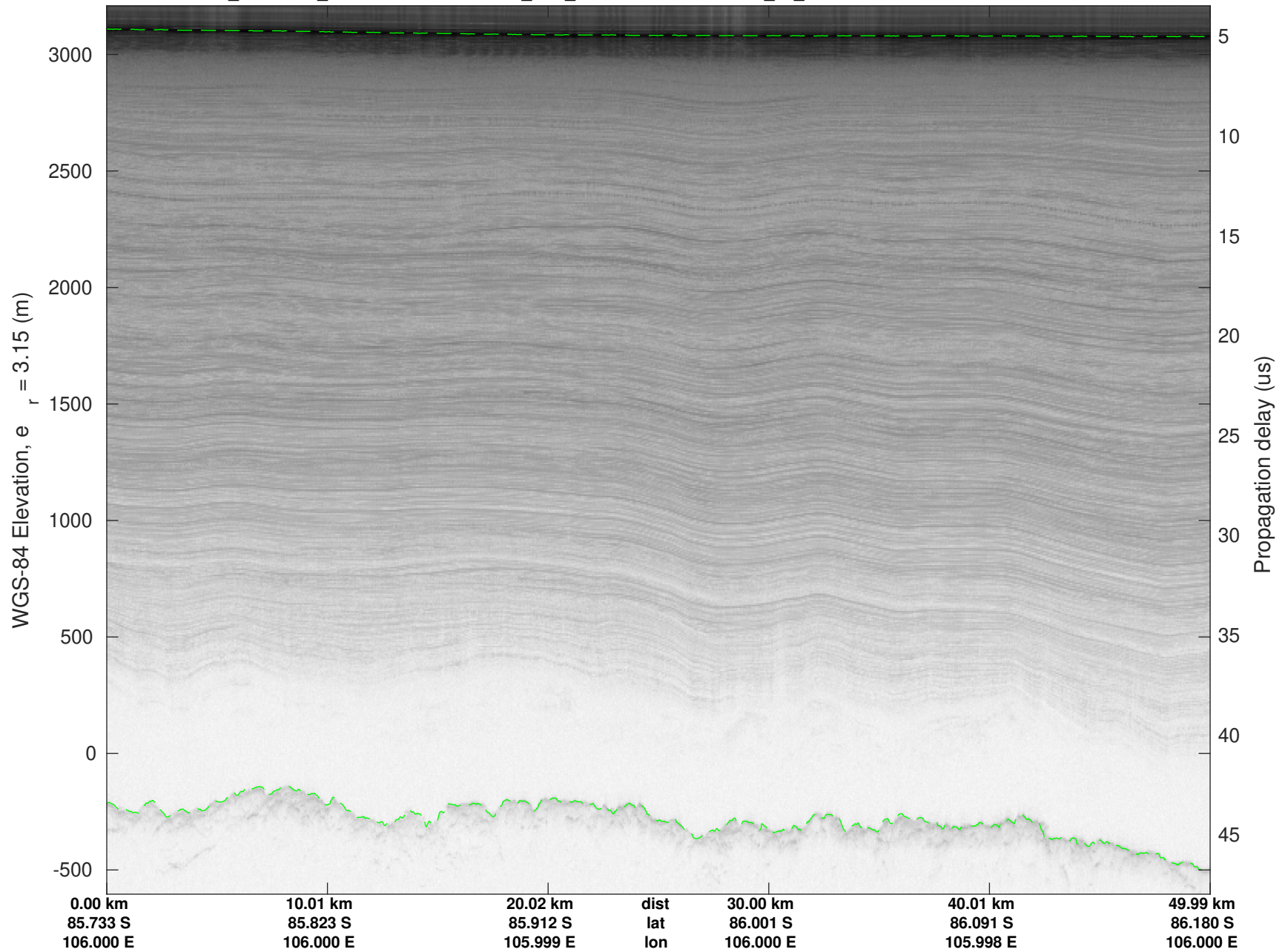


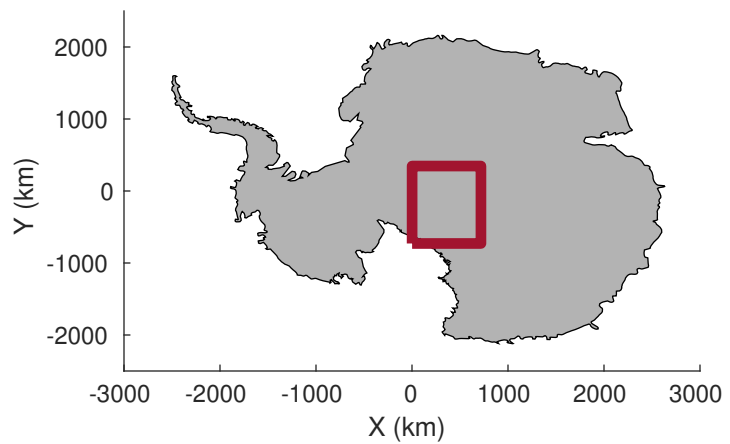
UTIG MARFA -- COLDEX

rds 2023_Antarctica_BaslerMKB: "F18: NPXE_RJS_SOPUTH03" 20240108_01_020: 23:27:34.8 to 23:37:05.9 GPS

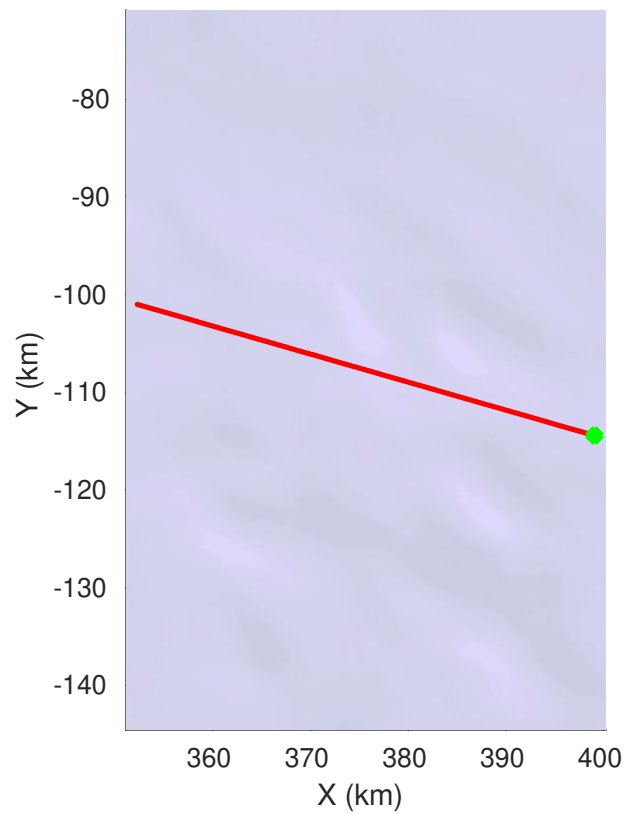
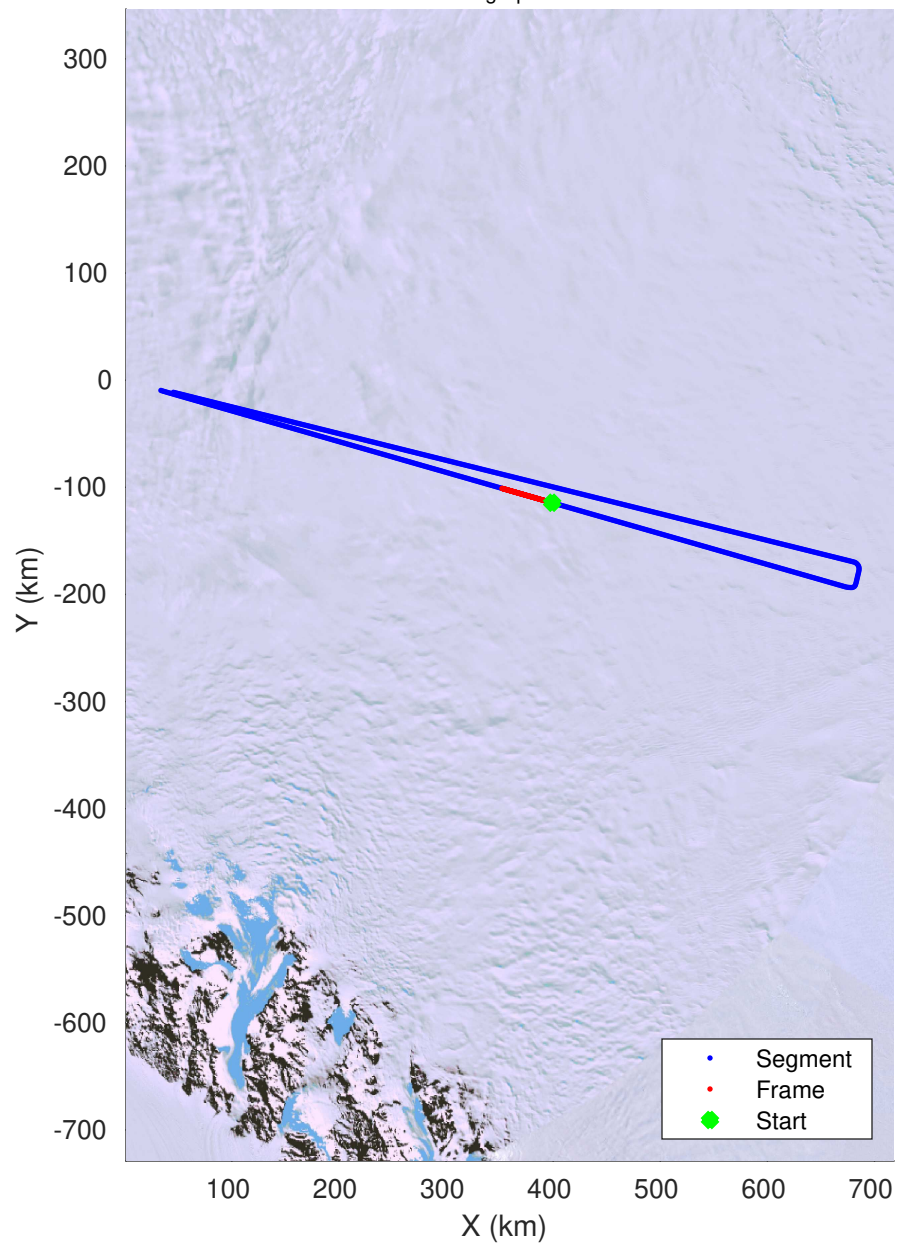


UTIG MARFA -- COLDEX
rds 2023_Antarctica_BaslerMKB: "F18: NPXE_RJS_SOPUTH03" 20240108_01_020: 23:27:34.8 to 23:37:05.9 GPS






F18: NPXE_RJS_SOPUTH03
20240108_01_021
Polar Stereograph -71N/0E

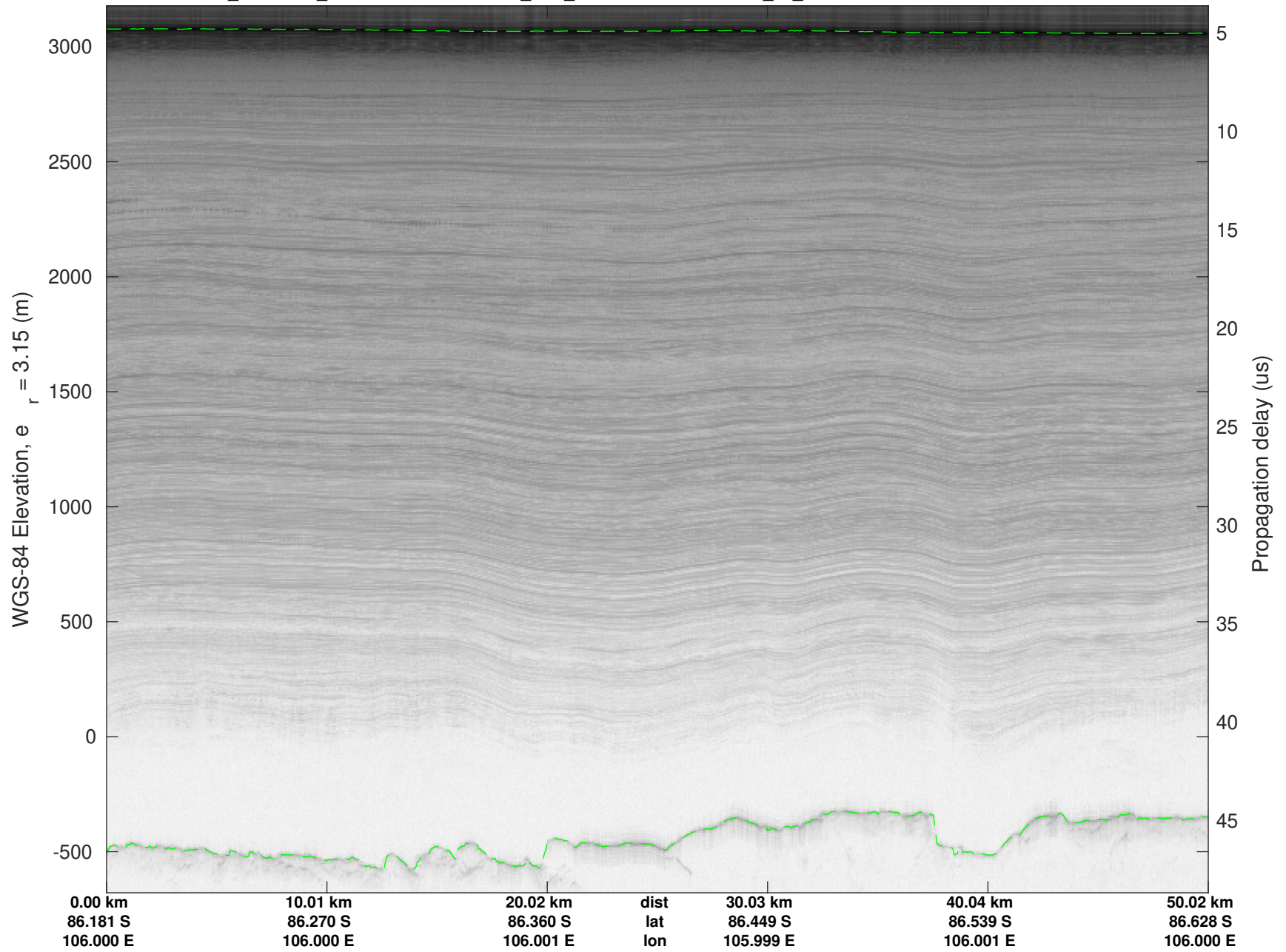


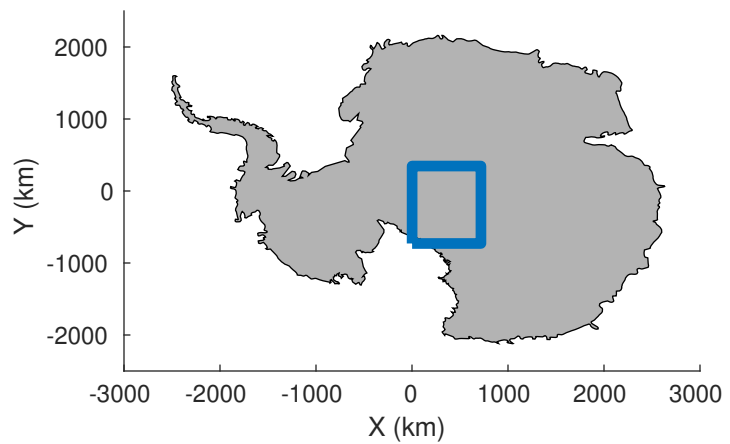
UTIG MARFA -- COLDEX

rds 2023_Antarctica_BaslerMKB: "F18: NPXE_RJS_SOPUTH03" 20240108_01_021: 23:37:06.2 to 23:46:34.7 GPS

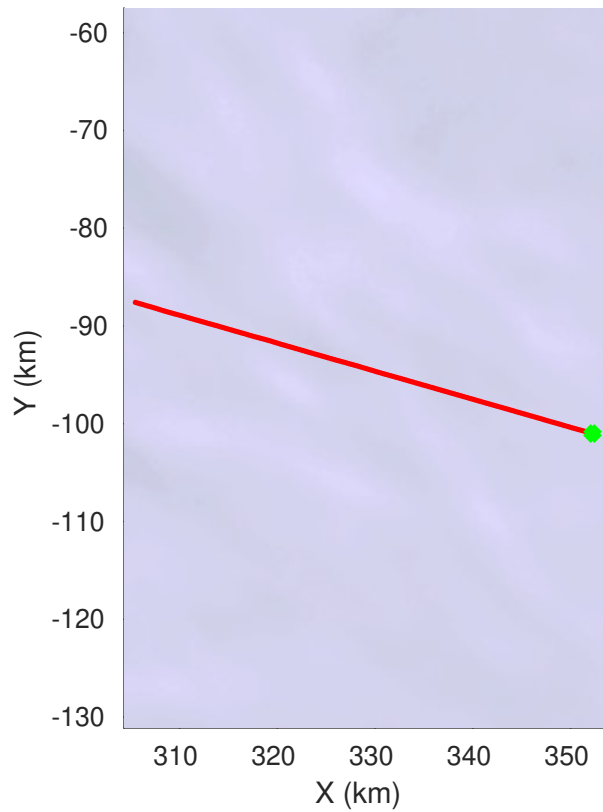
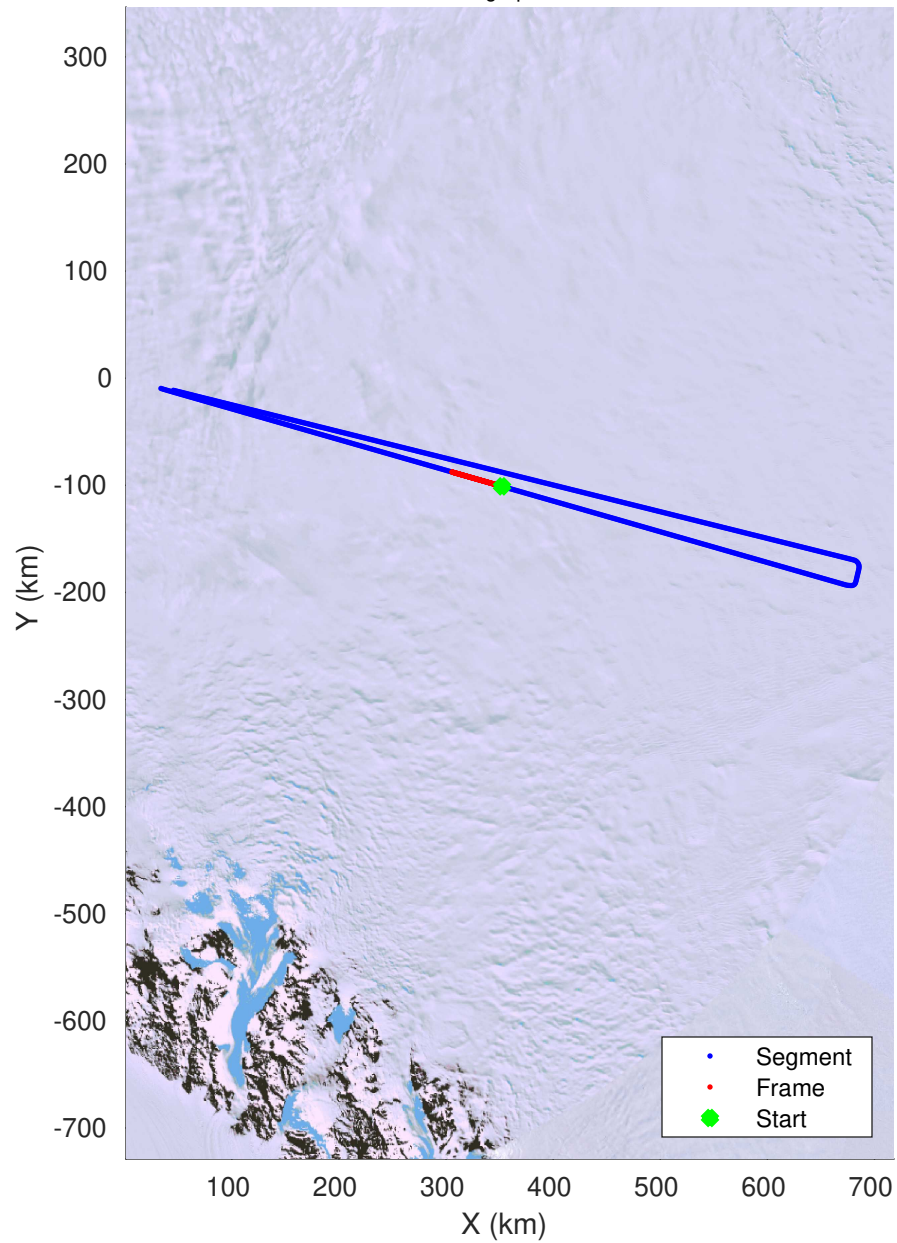


UTIG MARFA -- COLDEX
rds 2023_Antarctica_BaslerMKB: "F18: NPXE_RJS_SOPUTH03" 20240108_01_021: 23:37:06.2 to 23:46:34.7 GPS






F18: NPXE_RJS_SOPUTH03
20240108_01_022
Polar Stereograph -71N/0E



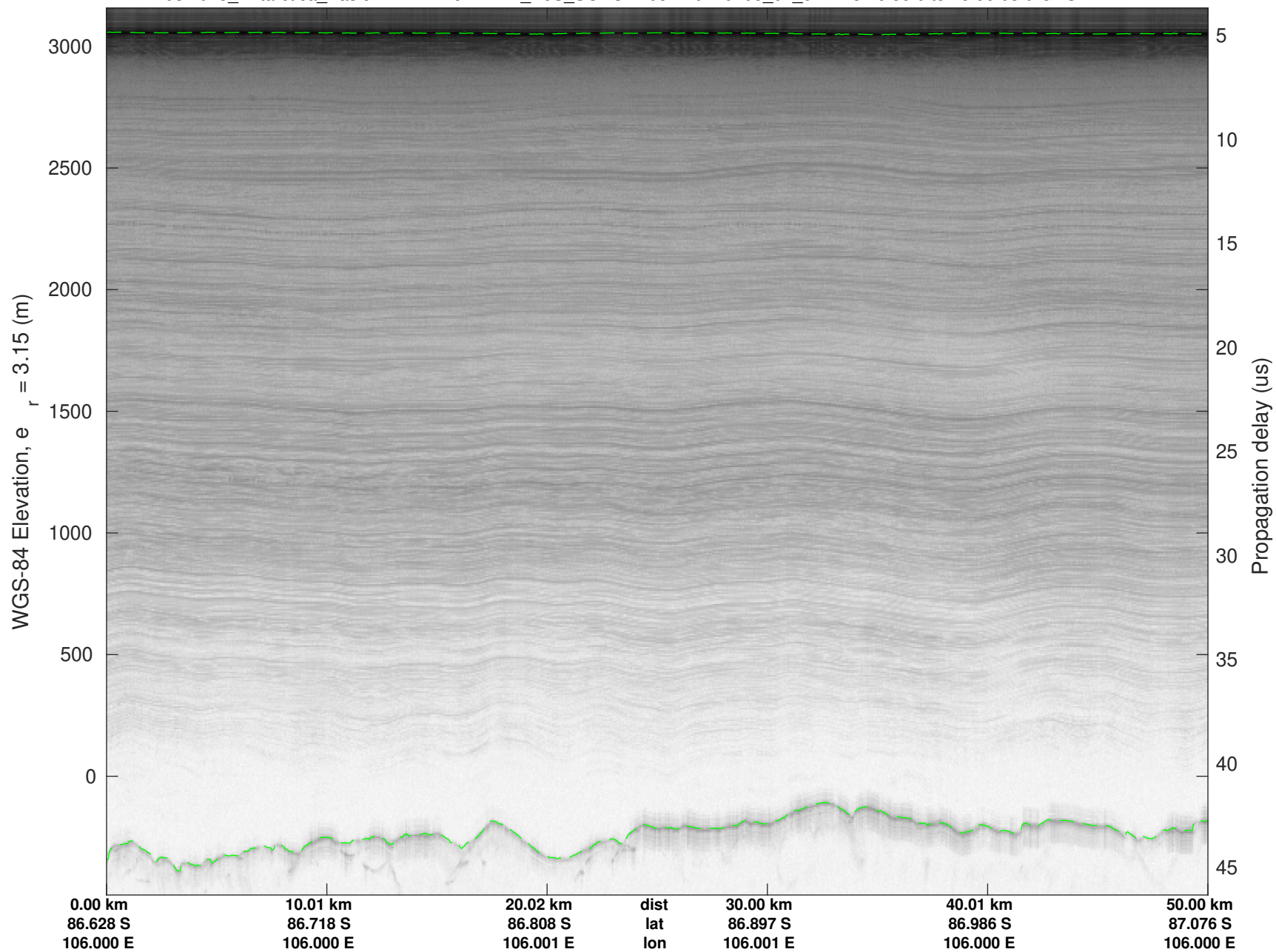
UTIG MARFA -- COLDEX

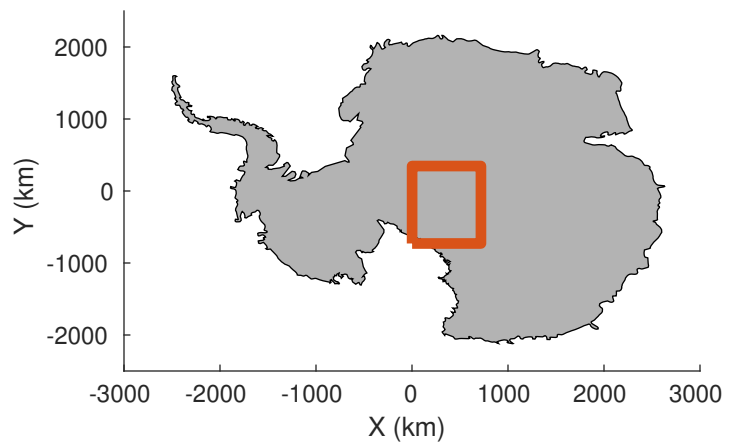
rds 2023_Antarctica_BaslerMKB: "F18: NPXE_RJS_SOPUTH03" 20240108_01_022: 23:46:35.0 to 23:56:03.9 GPS



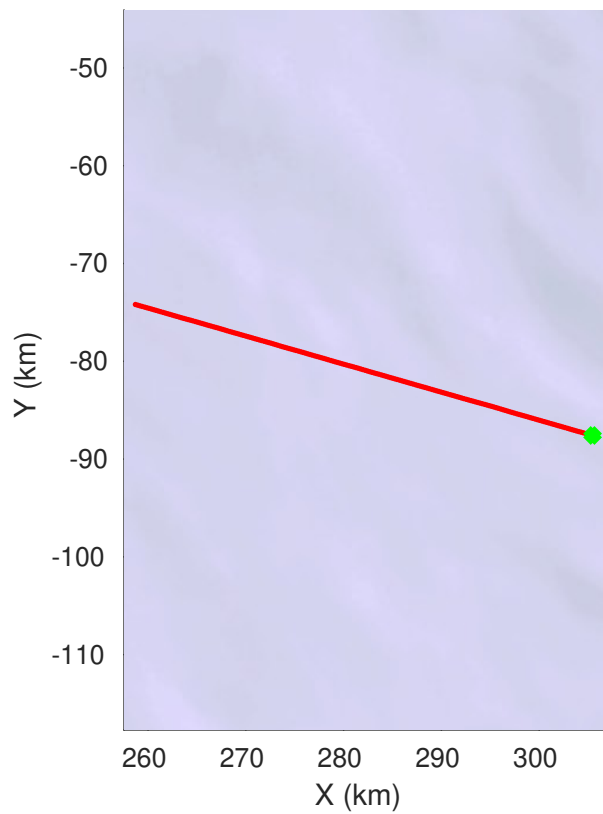
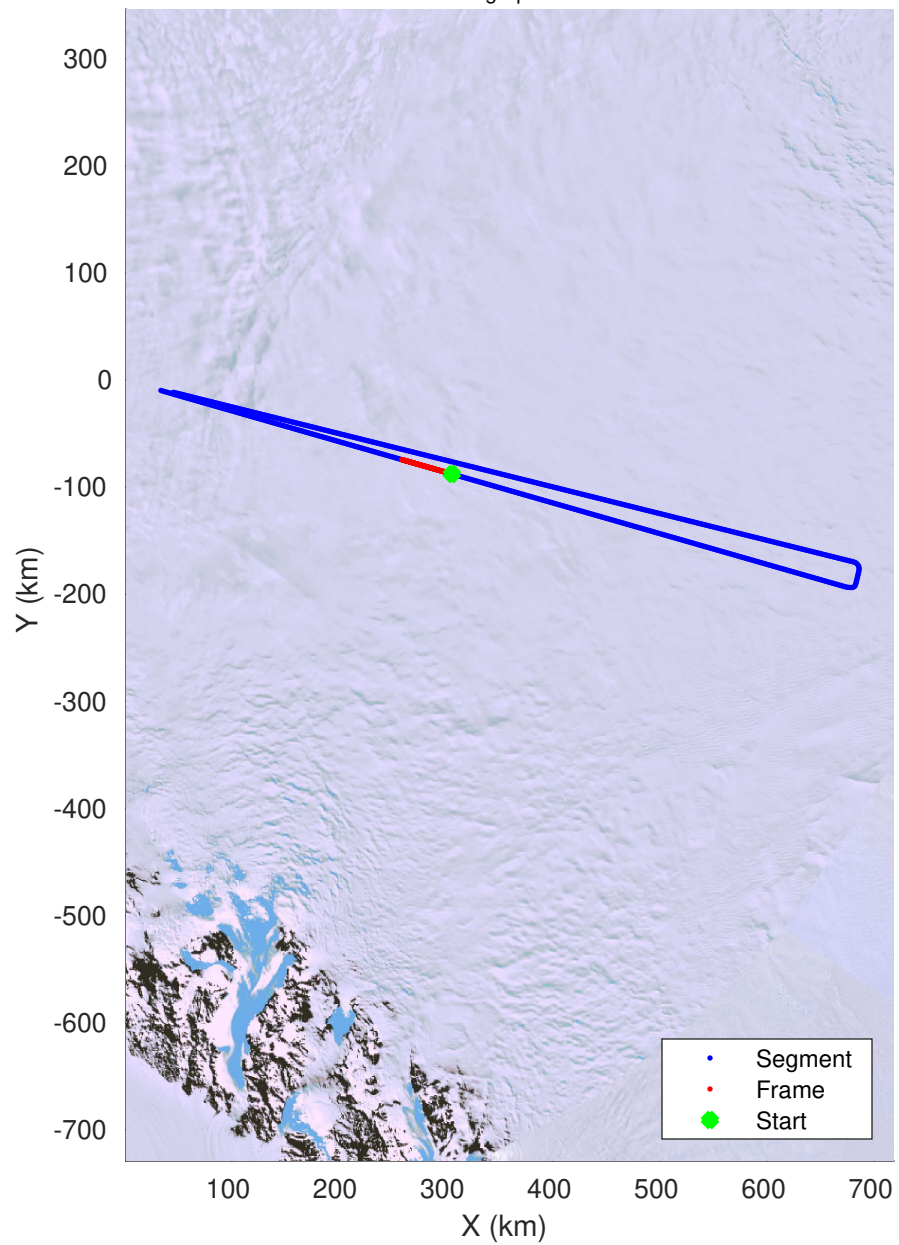
UTIG MARFA -- COLDEX

rds 2023_Antarctica_BaslerMKB: "F18: NPXE_RJS_SOPUTH03" 20240108_01_022: 23:46:35.0 to 23:56:03.9 GPS







F18: NPXE_RJS_SOPUTH03
20240108_01_023
Polar Stereograph -71N/0E

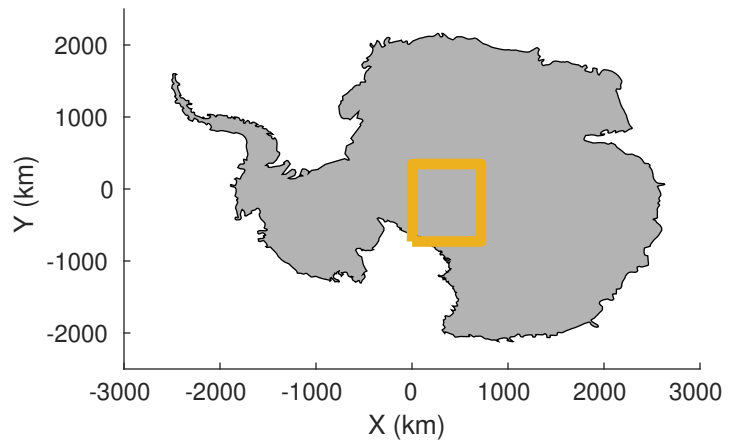


UTIG MARFA -- COLDEX
rds 2023_Antarctica_BaslerMKB: "F18: NPXE_RJS_SOPUTH03" 20240108_01_023: 23:56:04.2 to 24:05:38.8 GPS

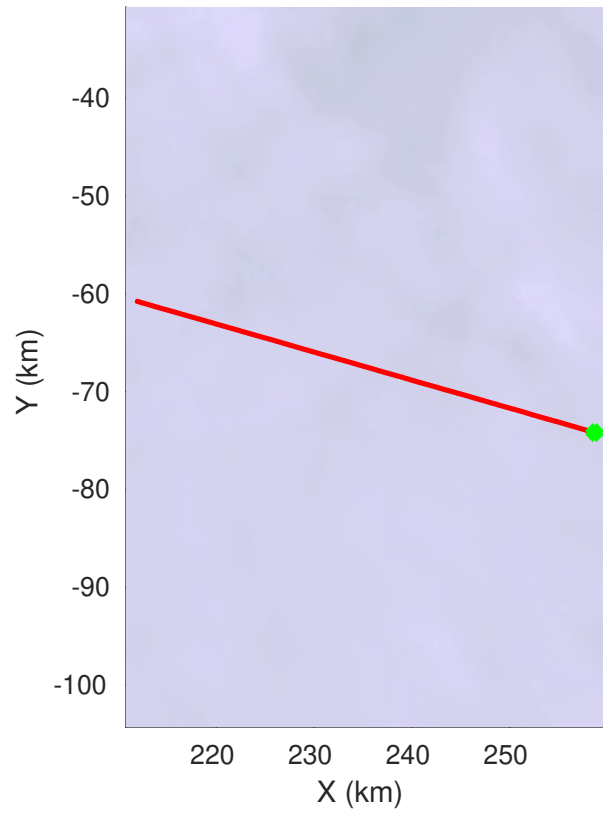
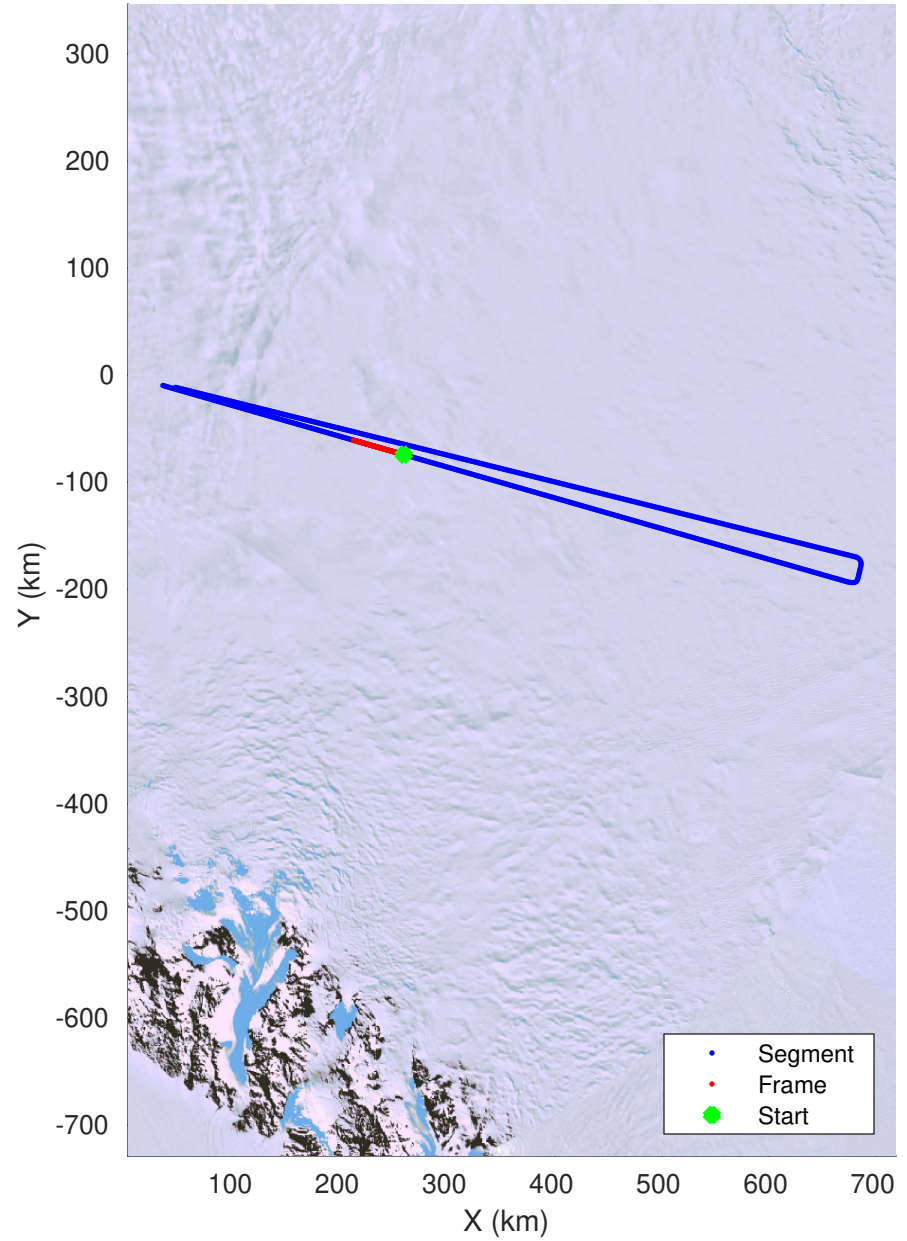


UTIG MARFA -- COLDEX
rds 2023_Antarctica_BaslerMKB: "F18: NPXE_RJS_SOPUTH03" 20240108_01_023: 23:56:04.2 to 24:05:38.8 GPS

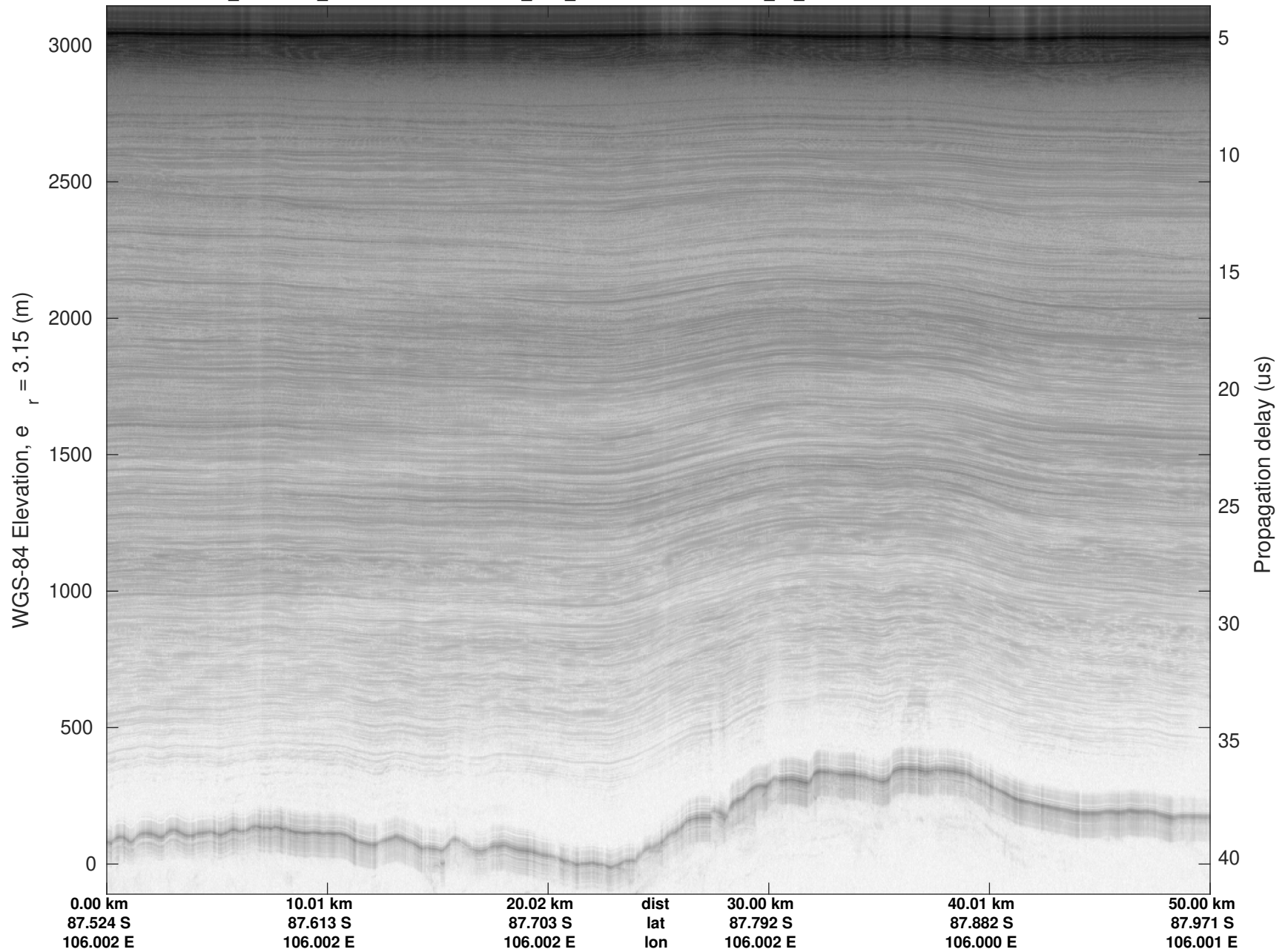




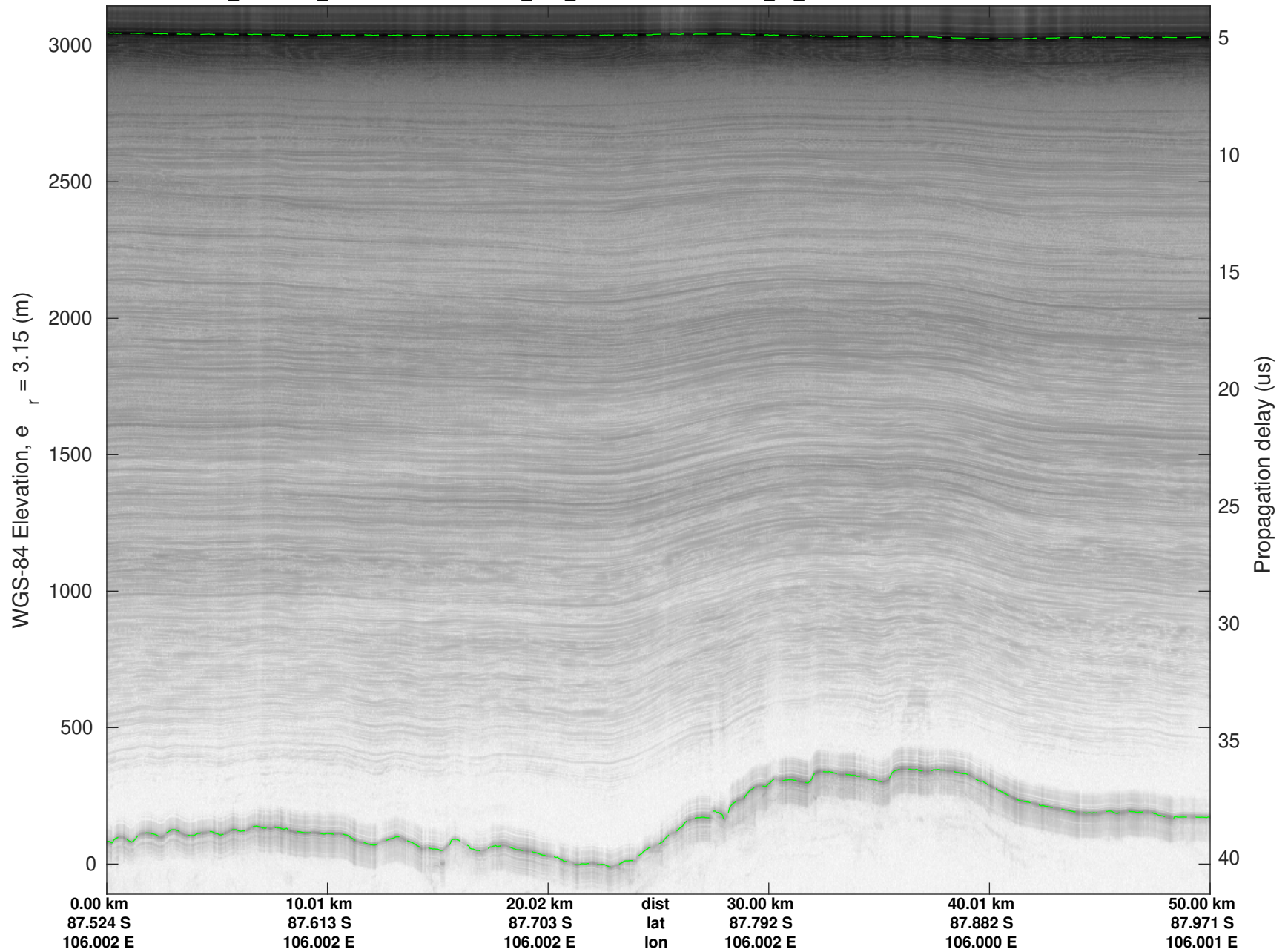
F18: NPXE_RJS_SOPUTH03
20240108_01_024
Polar Stereograph -71N/0E

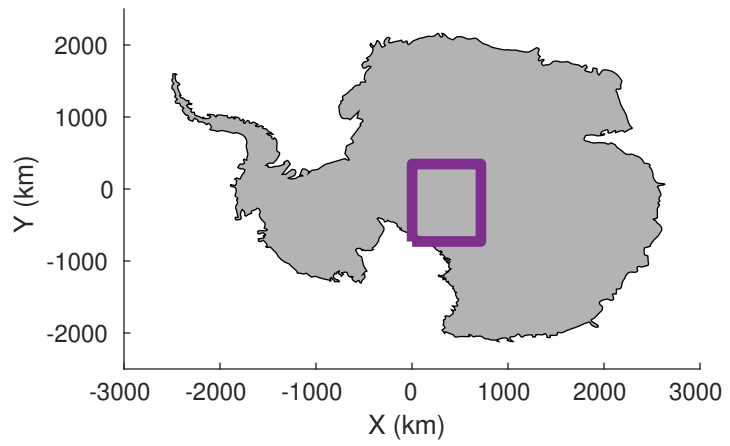


UTIG MARFA -- COLDEX
rds 2023_Antarctica_BaslerMKB: "F18: NPXE_RJS_SOPUTH03" 20240108_01_024: 24:05:39.2 to 24:15:13.9 GPS

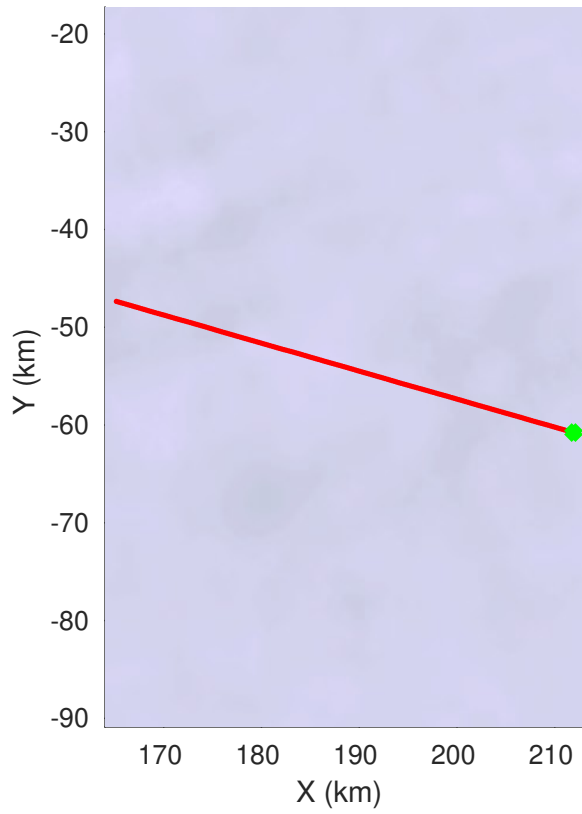
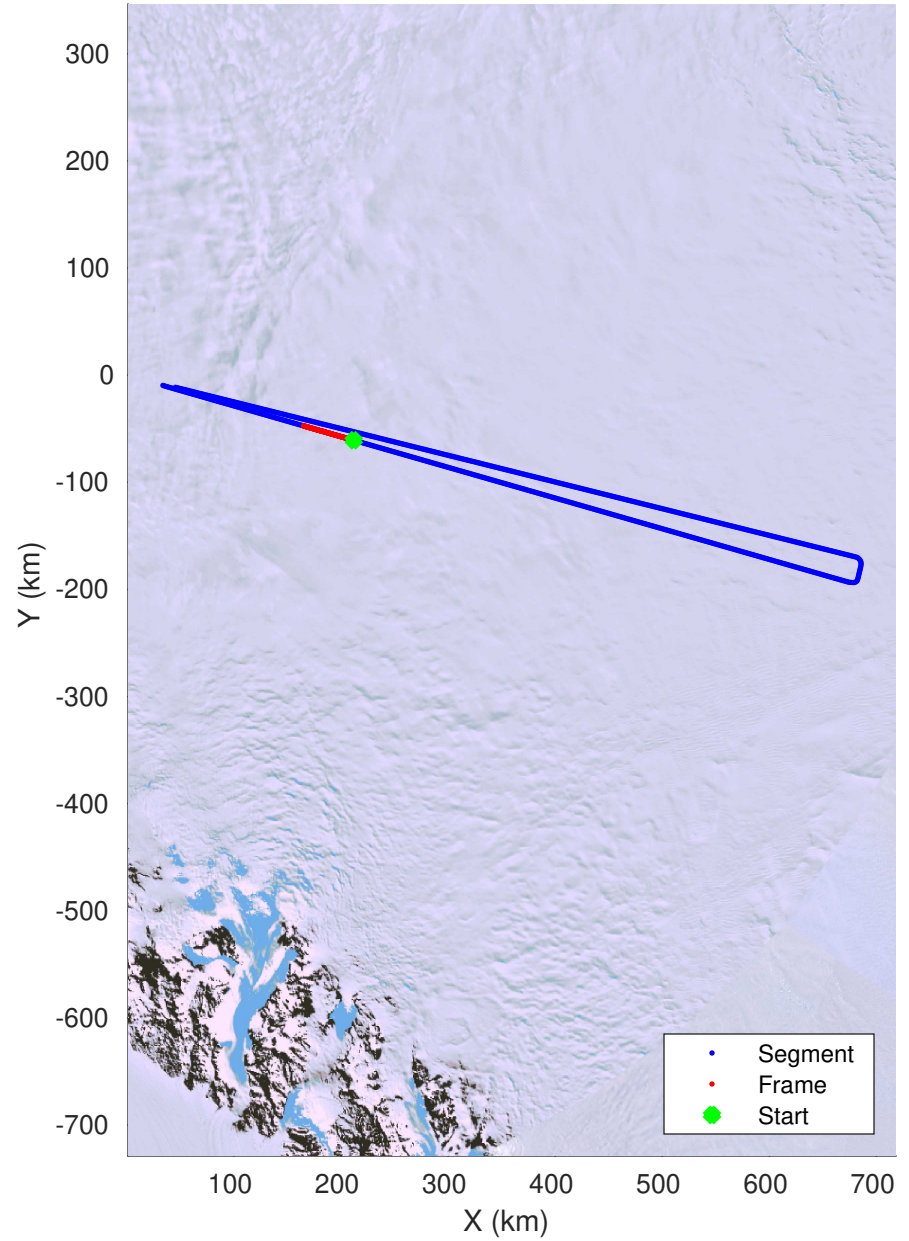


UTIG MARFA -- COLDEX
rds 2023_Antarctica_BaslerMKB: "F18: NPXE_RJS_SOPUTH03" 20240108_01_024: 24:05:39.2 to 24:15:13.9 GPS






F18: NPXE_RJS_SOPUTH03
20240108_01_025
Polar Stereograph -71N/0E



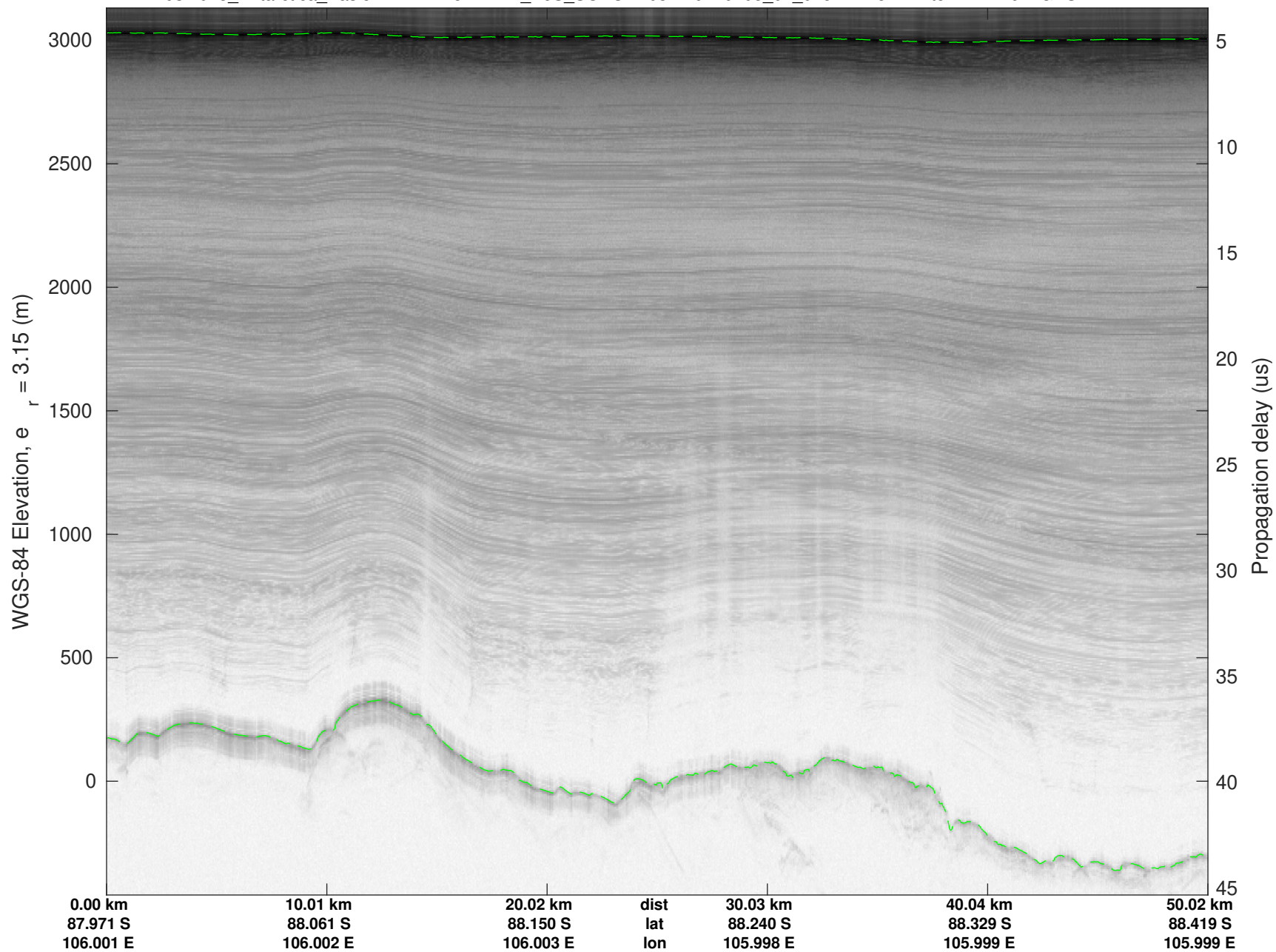
UTIG MARFA -- COLDEX

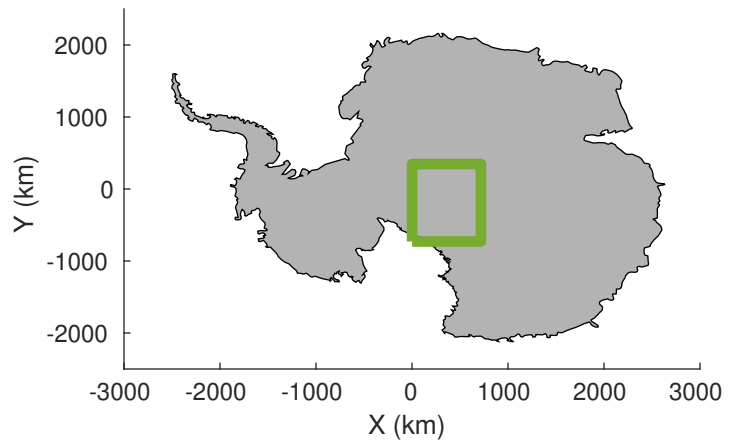
rds 2023_Antarctica_BaslerMKB: "F18: NPXE_RJS_SOPUTH03" 20240108_01_025: 24:15:14.2 to 24:24:46.4 GPS



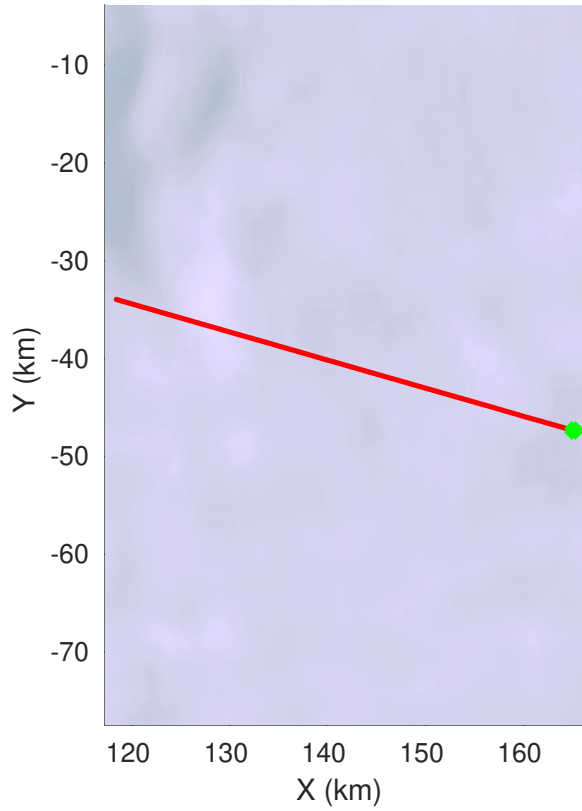
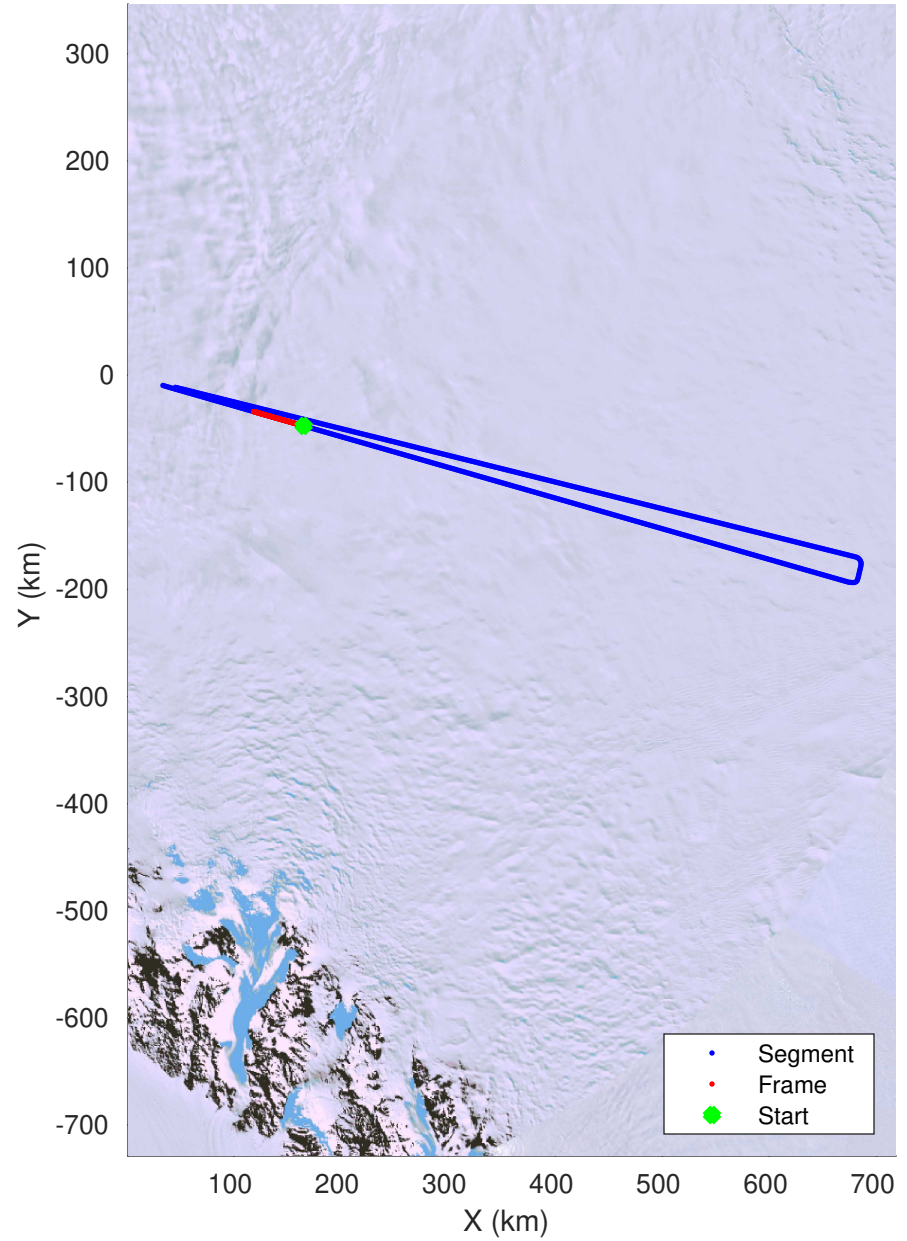
UTIG MARFA -- COLDEX

rds 2023_Antarctica_BaslerMKB: "F18: NPXE_RJS_SOPUTH03" 20240108_01_025: 24:15:14.2 to 24:24:46.4 GPS






F18: NPXE_RJS_SOPUTH03
20240108_01_026
Polar Stereograph -71N/0E




UTIG MARFA -- COLDEX

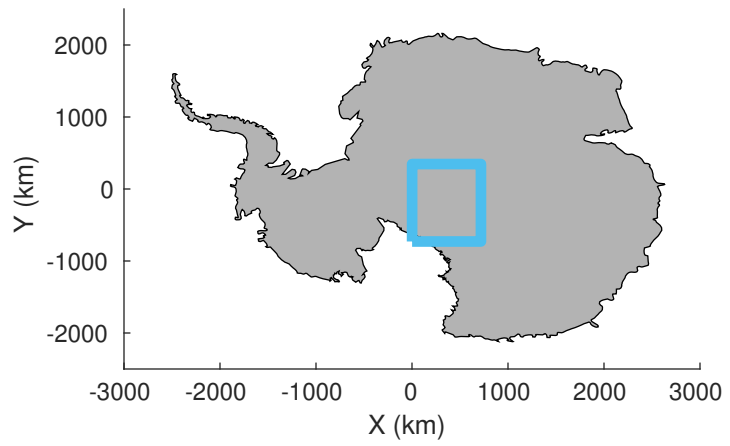
rds 2023_Antarctica_BaslerMKB: "F18: NPXE_RJS_SOPUTH03" 20240108_01_026: 24:24:46.7 to 24:34:21.7 GPS



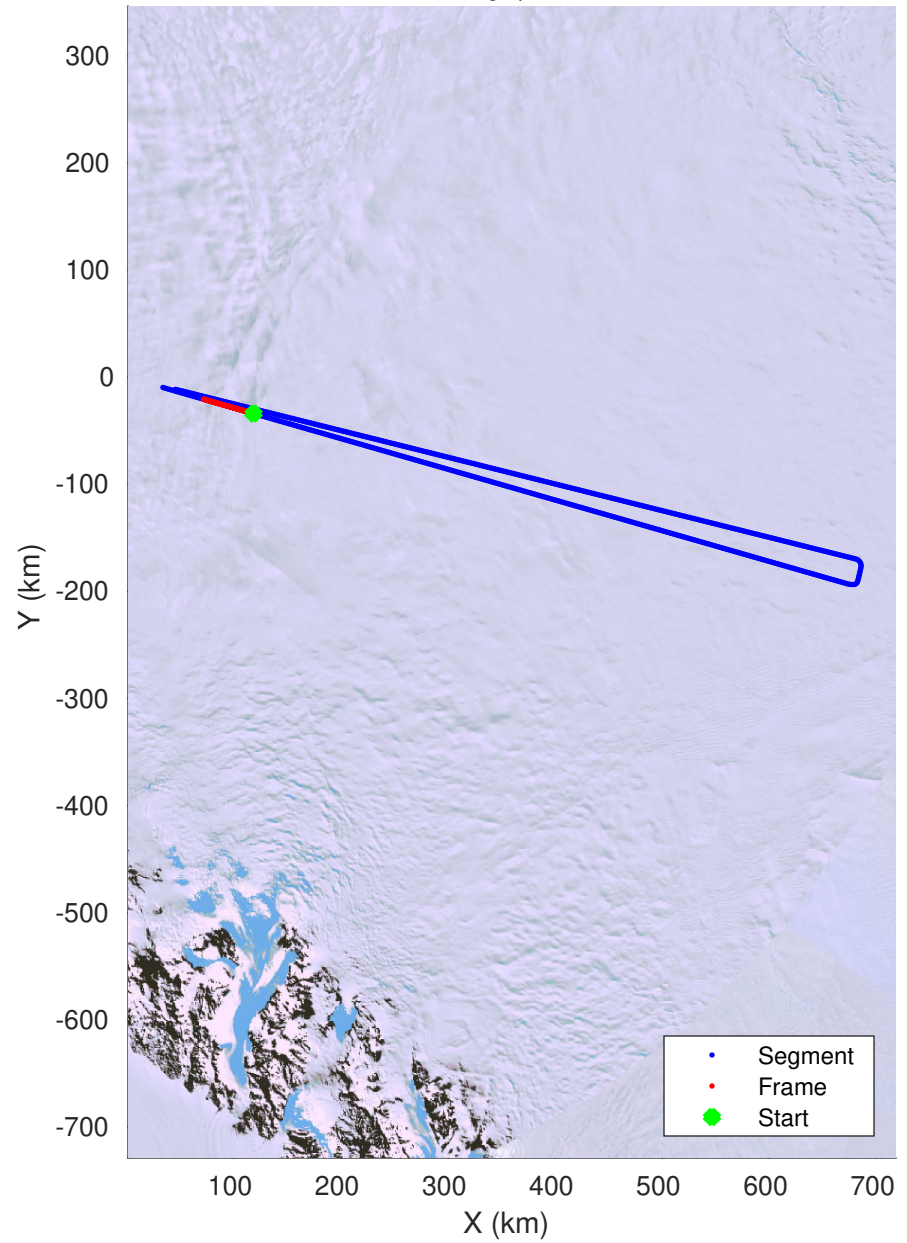
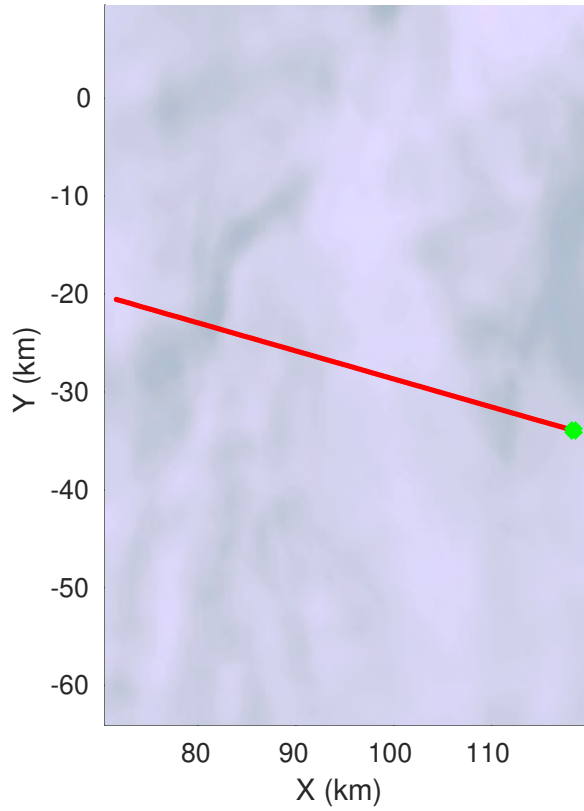
UTIG MARFA -- COLDEX

rds 2023_Antarctica_BaslerMKB: "F18: NPXE_RJS_SOPUTH03" 20240108_01_026: 24:24:46.7 to 24:34:21.7 GPS






F18: NPXE_RJS_SOPUTH03
20240108_01_027
Polar Stereograph -71N/0E



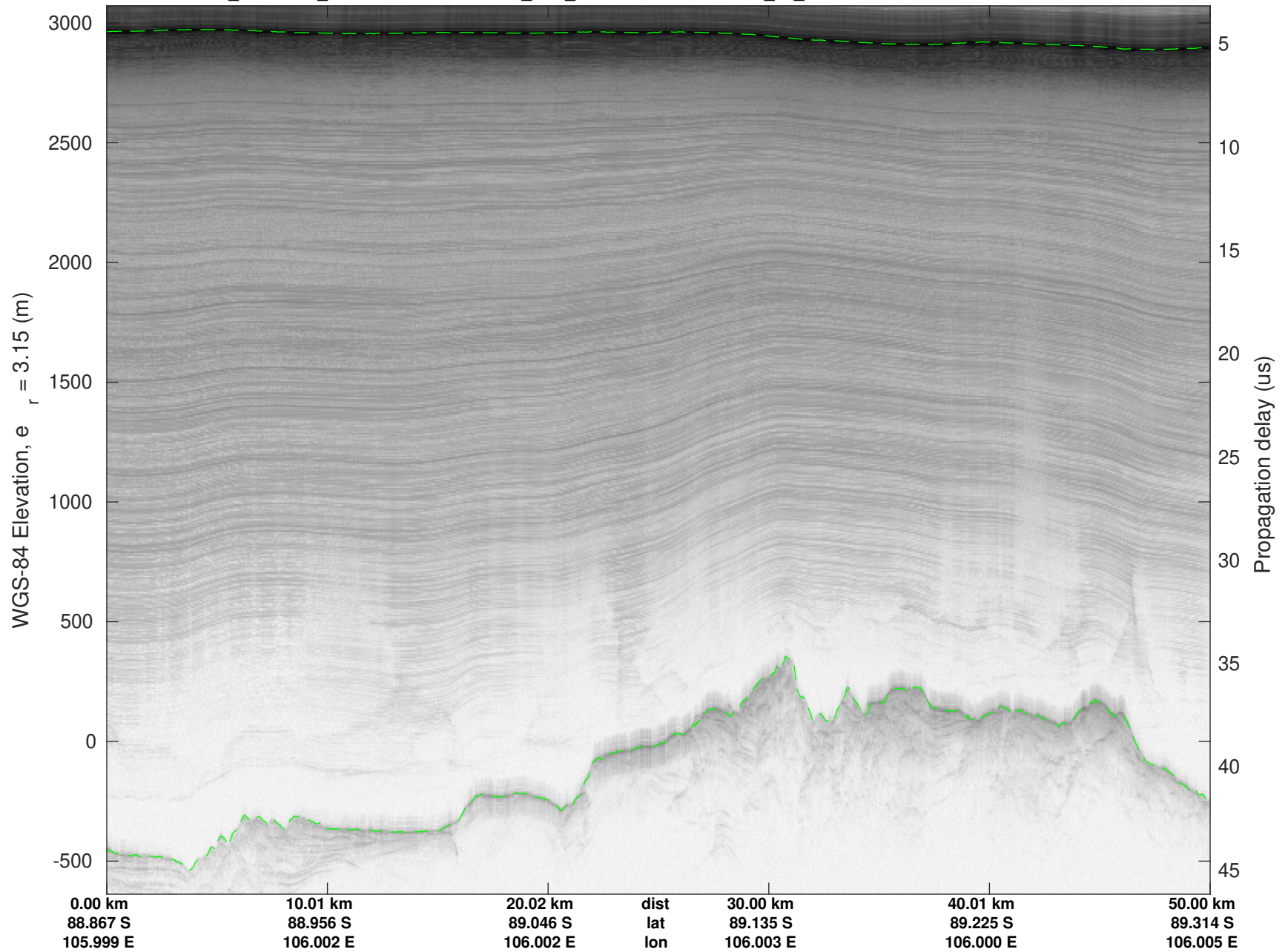
UTIG MARFA -- COLDEX

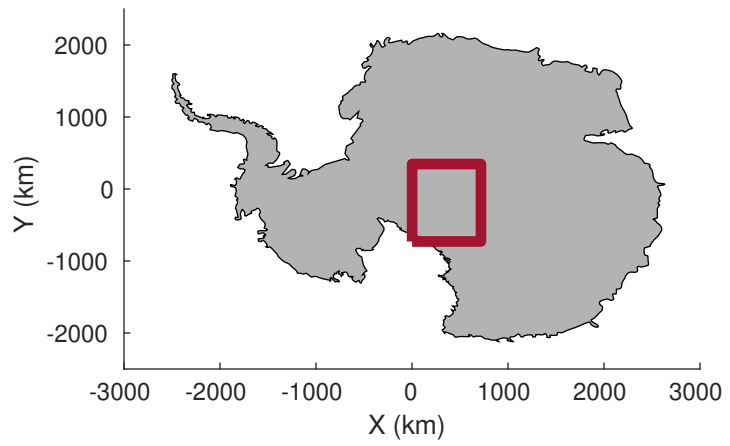
rds 2023_Antarctica_BaslerMKB: "F18: NPXE_RJS_SOPUTH03" 20240108_01_027: 24:34:22.0 to 24:44:00.0 GPS



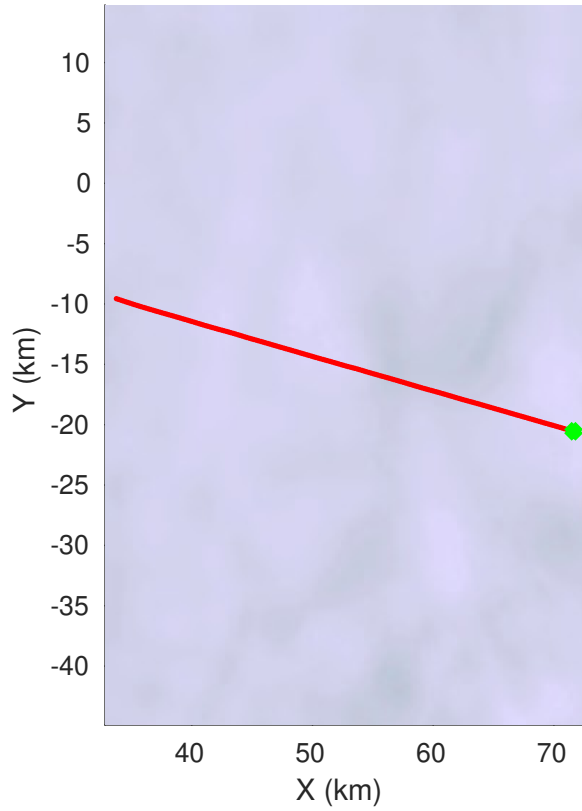
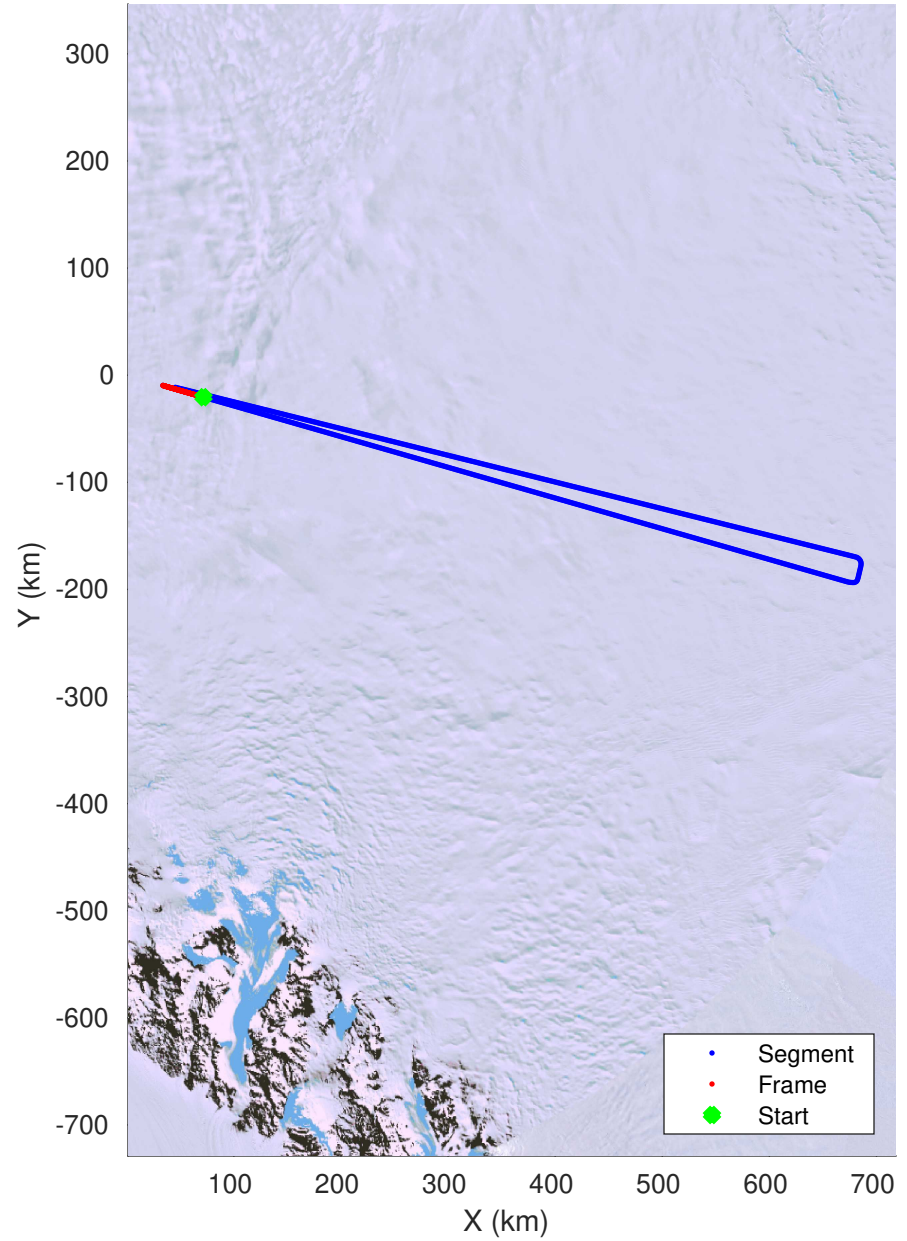
UTIG MARFA -- COLDEX

rds 2023_Antarctica_BaslerMKB: "F18: NPXE_RJS_SOPUTH03" 20240108_01_027: 24:34:22.0 to 24:44:00.0 GPS






F18: NPXE_RJS_SOPUTH03
20240108_01_028
Polar Stereograph -71N/0E



UTIG MARFA -- COLDEX

rds 2023_Antarctica_BaslerMKB: "F18: NPXE_RJS_SOPUTH03" 20240108_01_028: 24:44:00.3 to 24:51:46.2 GPS



UTIG MARFA -- COLDEX

rds 2023_Antarctica_BaslerMKB: "F18: NPXE_RJS_SOPUTH03" 20240108_01_028: 24:44:00.3 to 24:51:46.2 GPS

