
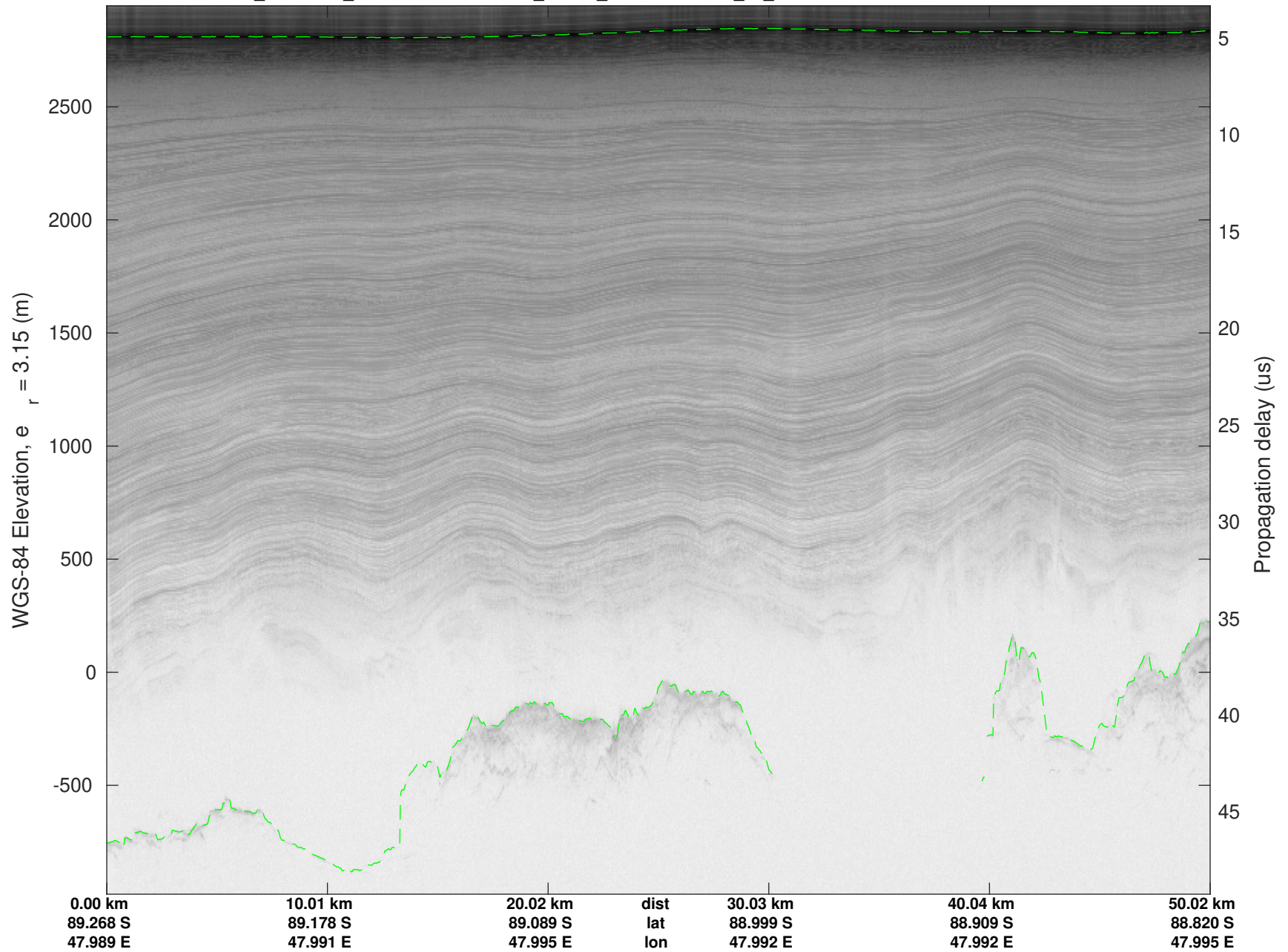


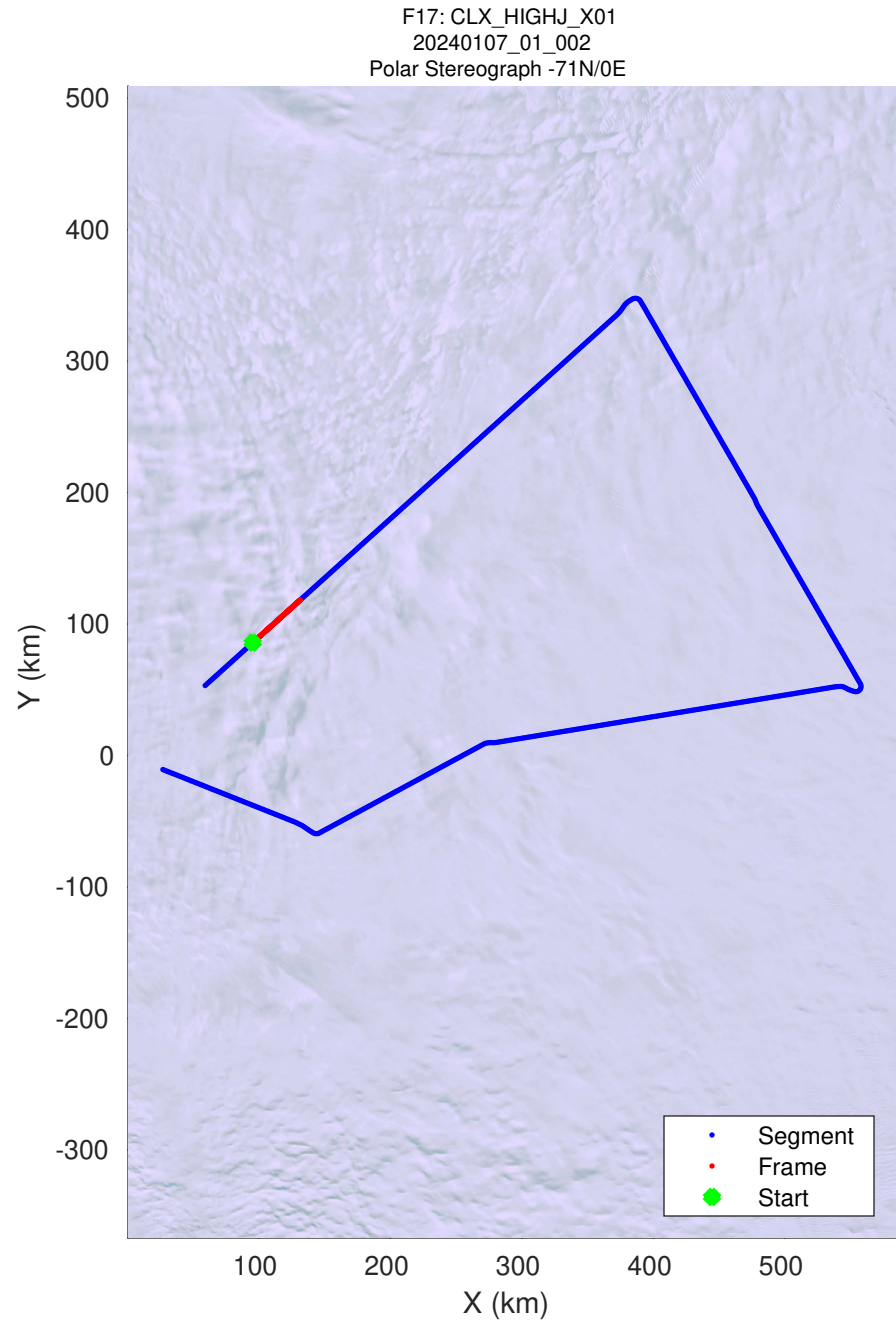
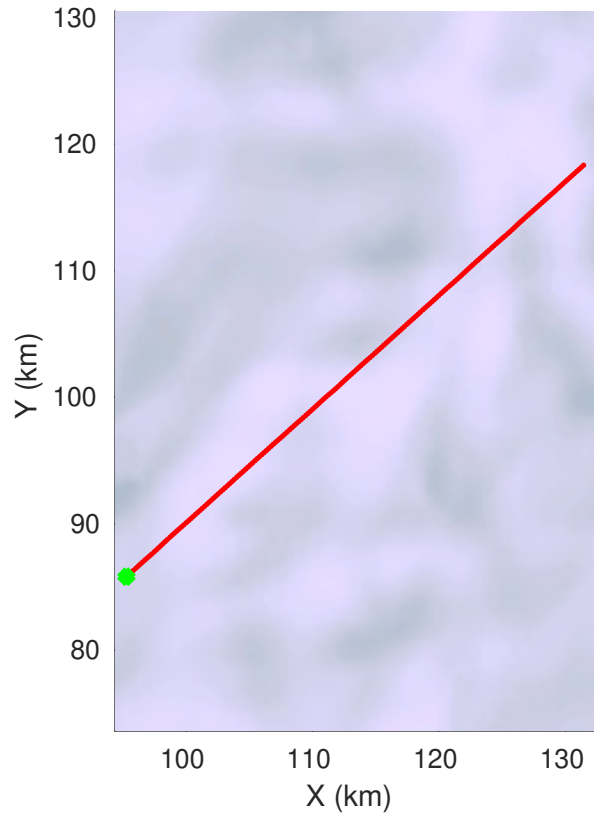
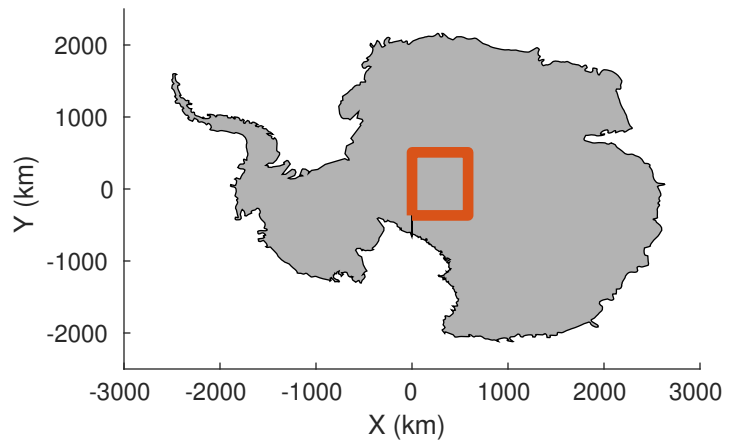
UTIG MARFA -- COLDEX

rds 2023_Antarctica_BaslerMKB: "F17: CLX_HIGHJ_X01" 20240107_01_001: 20:51:23.4 to 21:01:14.9 GPS



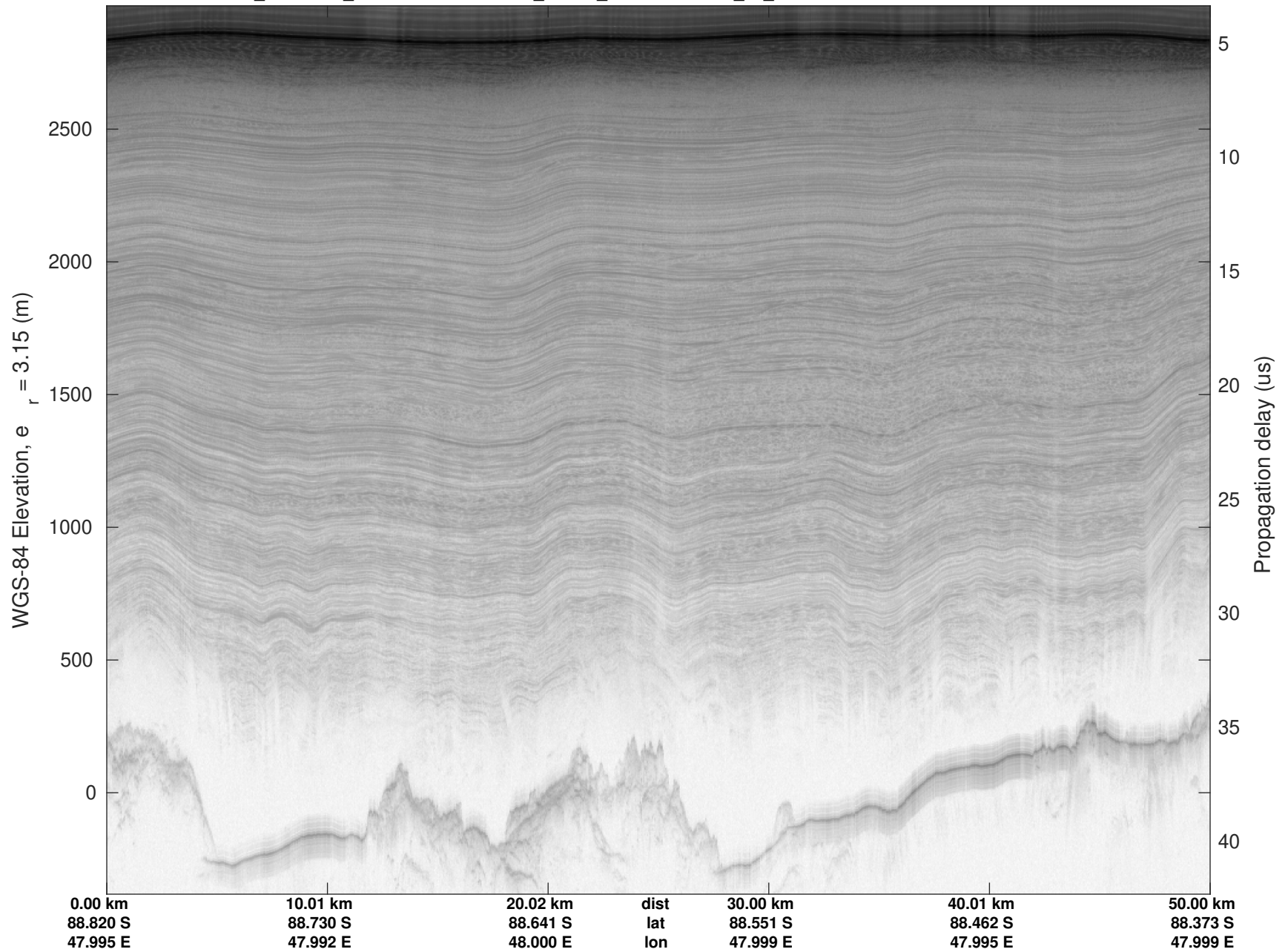
UTIG MARFA -- COLDEX
rds 2023_Antarctica_BaslerMKB: "F17: CLX_HIGHJ_X01" 20240107_01_001: 20:51:23.4 to 21:01:14.9 GPS



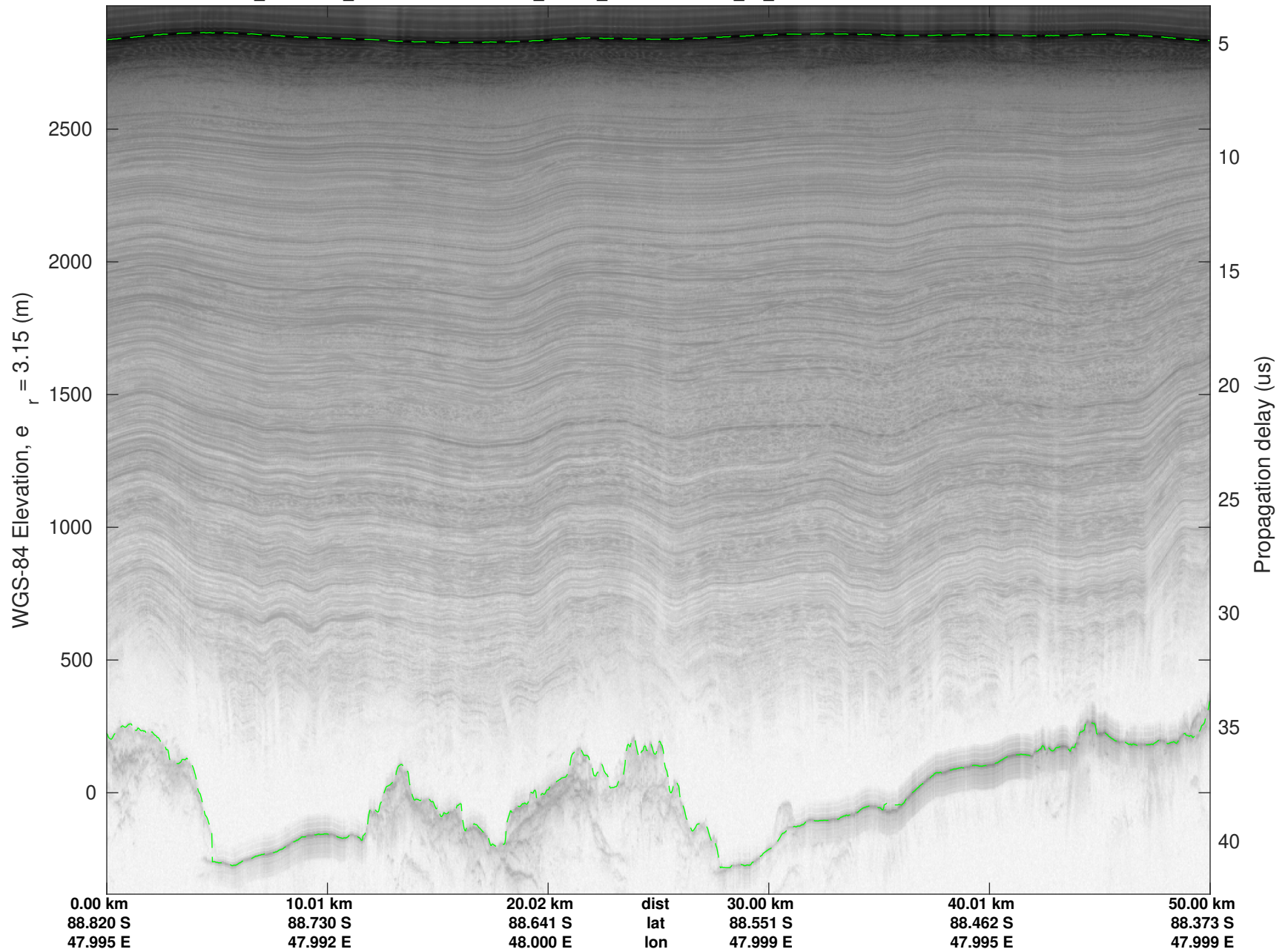


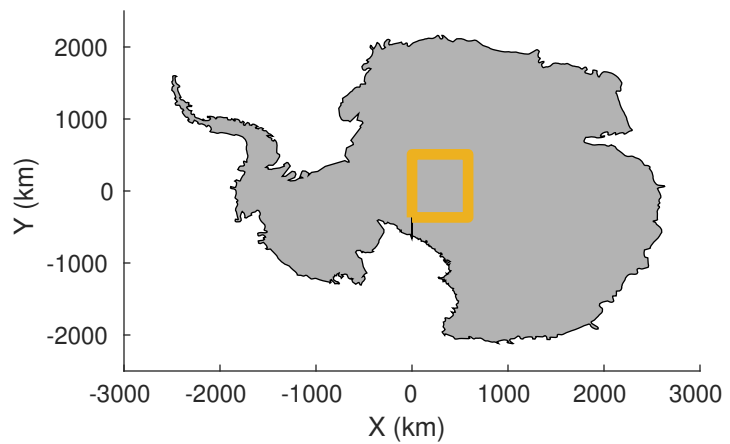
UTIG MARFA -- COLDEX

rds 2023_Antarctica_BaslerMKB: "F17: CLX_HIGHJ_X01" 20240107_01_002: 21:01:15.2 to 21:11:08.2 GPS

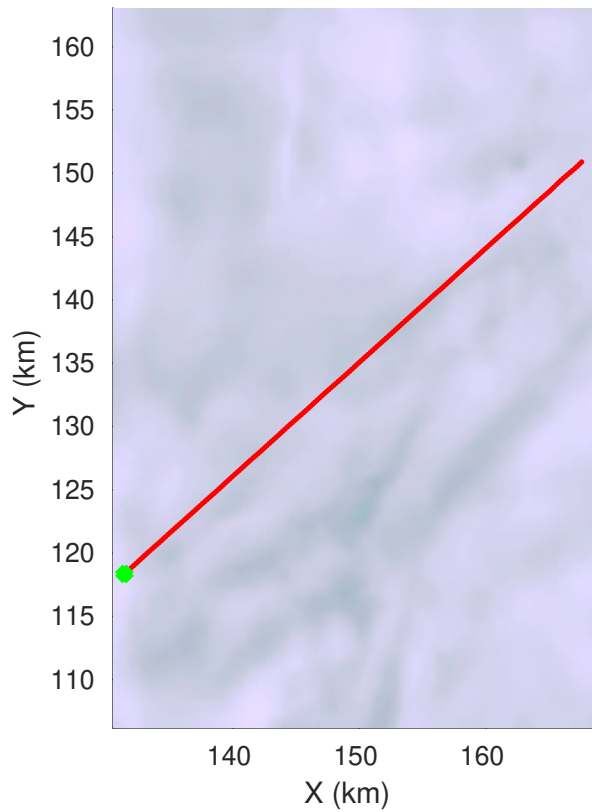
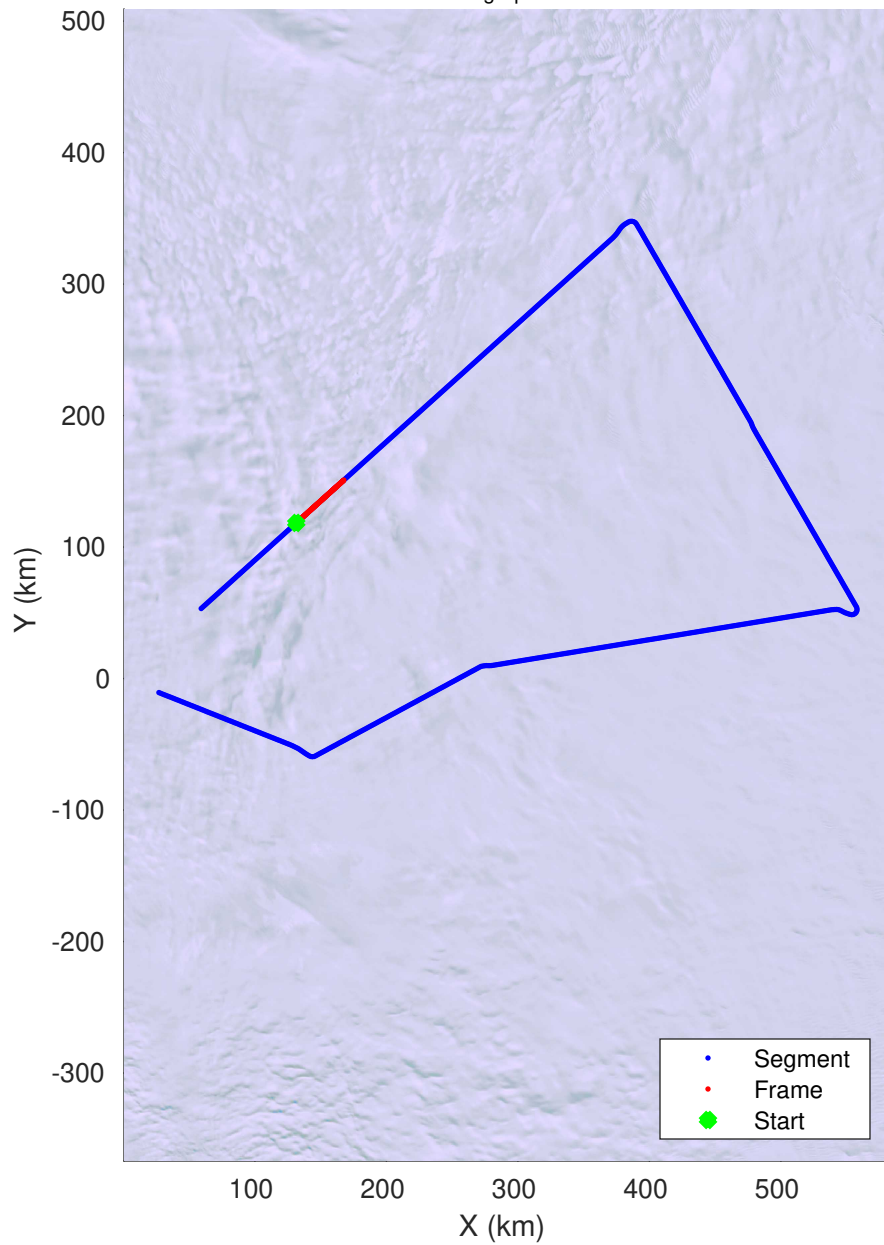


UTIG MARFA -- COLDEX
rds 2023_Antarctica_BaslerMKB: "F17: CLX_HIGHJ_X01" 20240107_01_002: 21:01:15.2 to 21:11:08.2 GPS



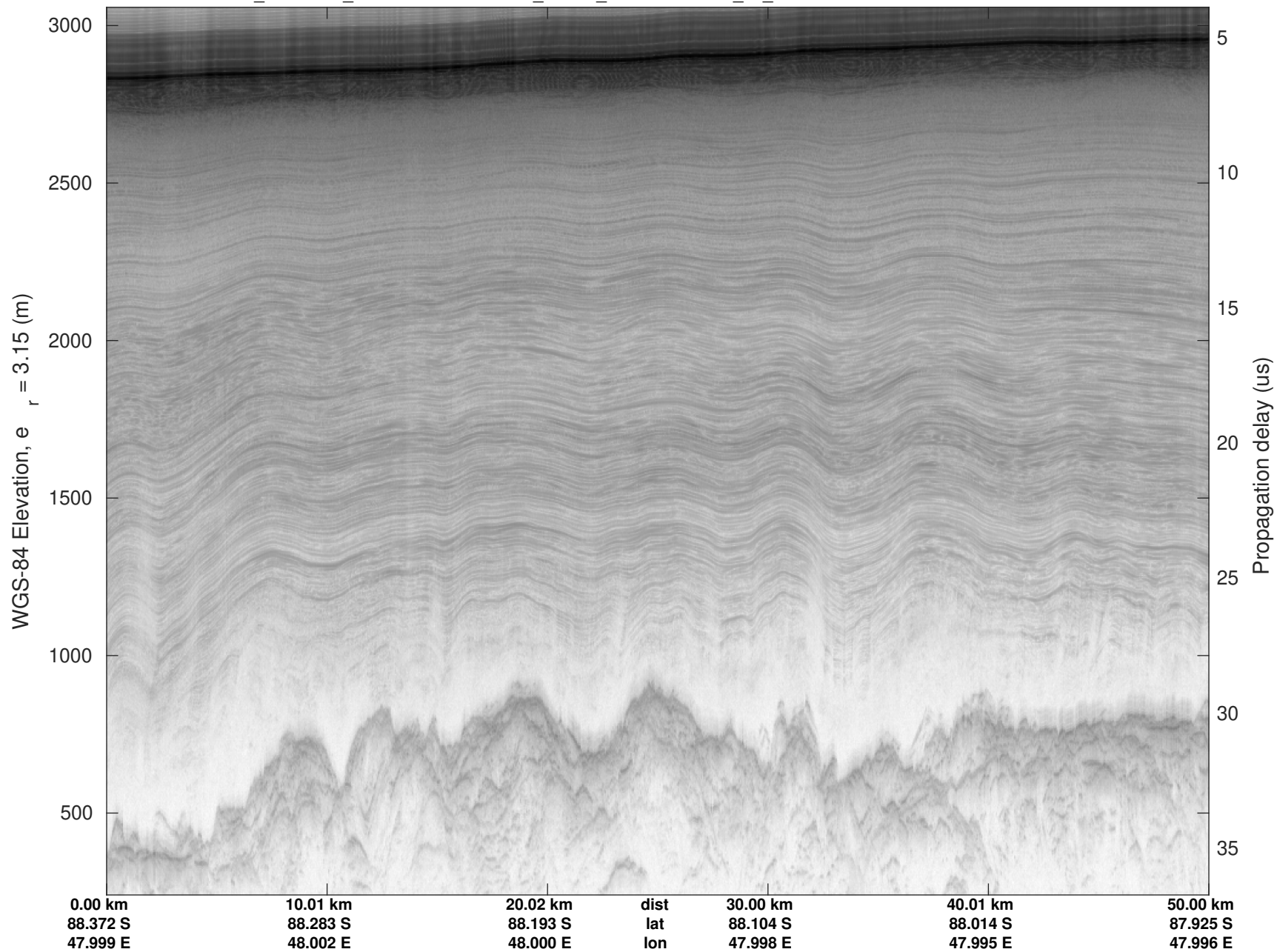


F17: CLX_HIGHJ_X01
20240107_01_003
Polar Stereograph -71N/0E



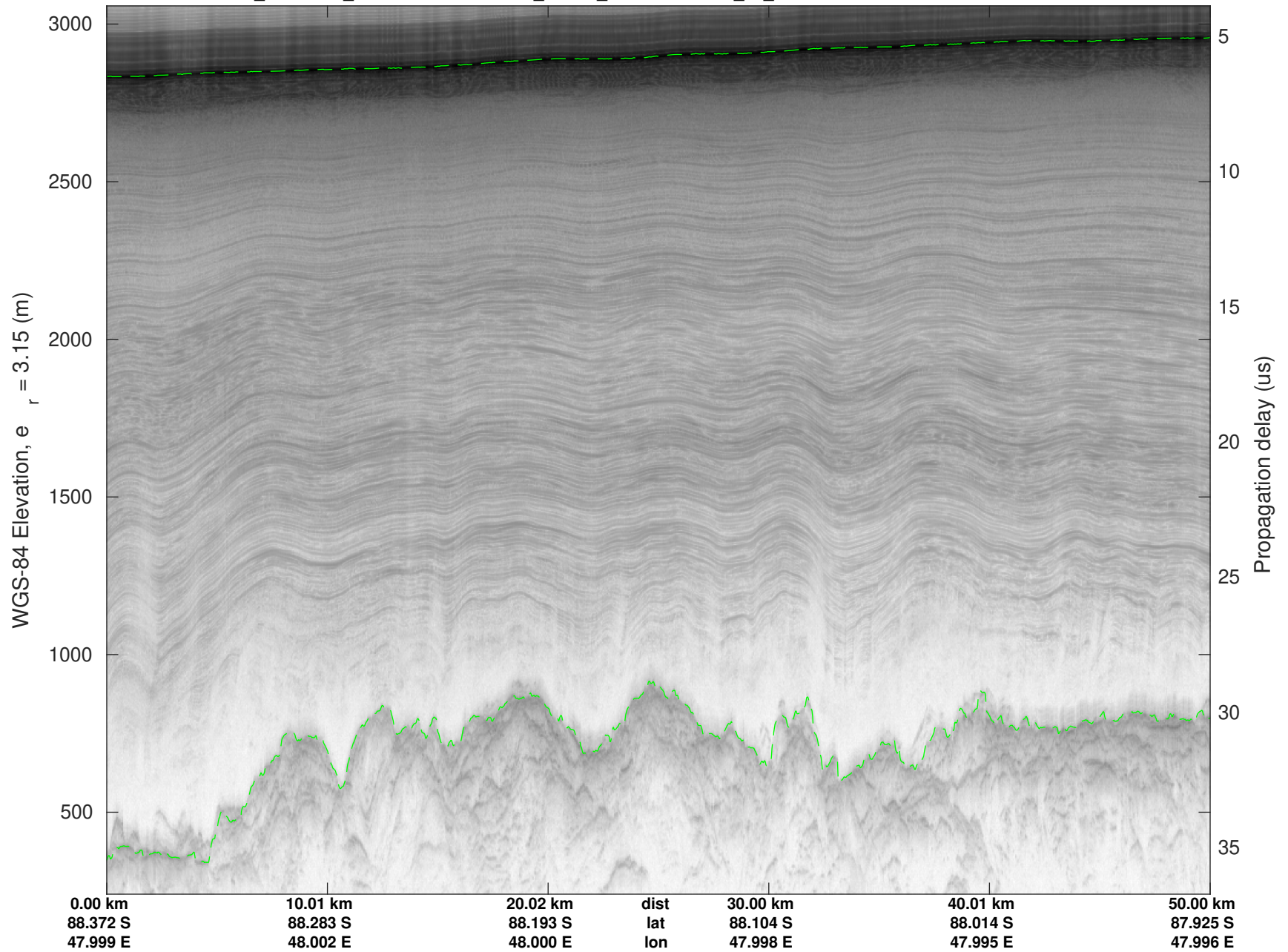
UTIG MARFA -- COLDEX

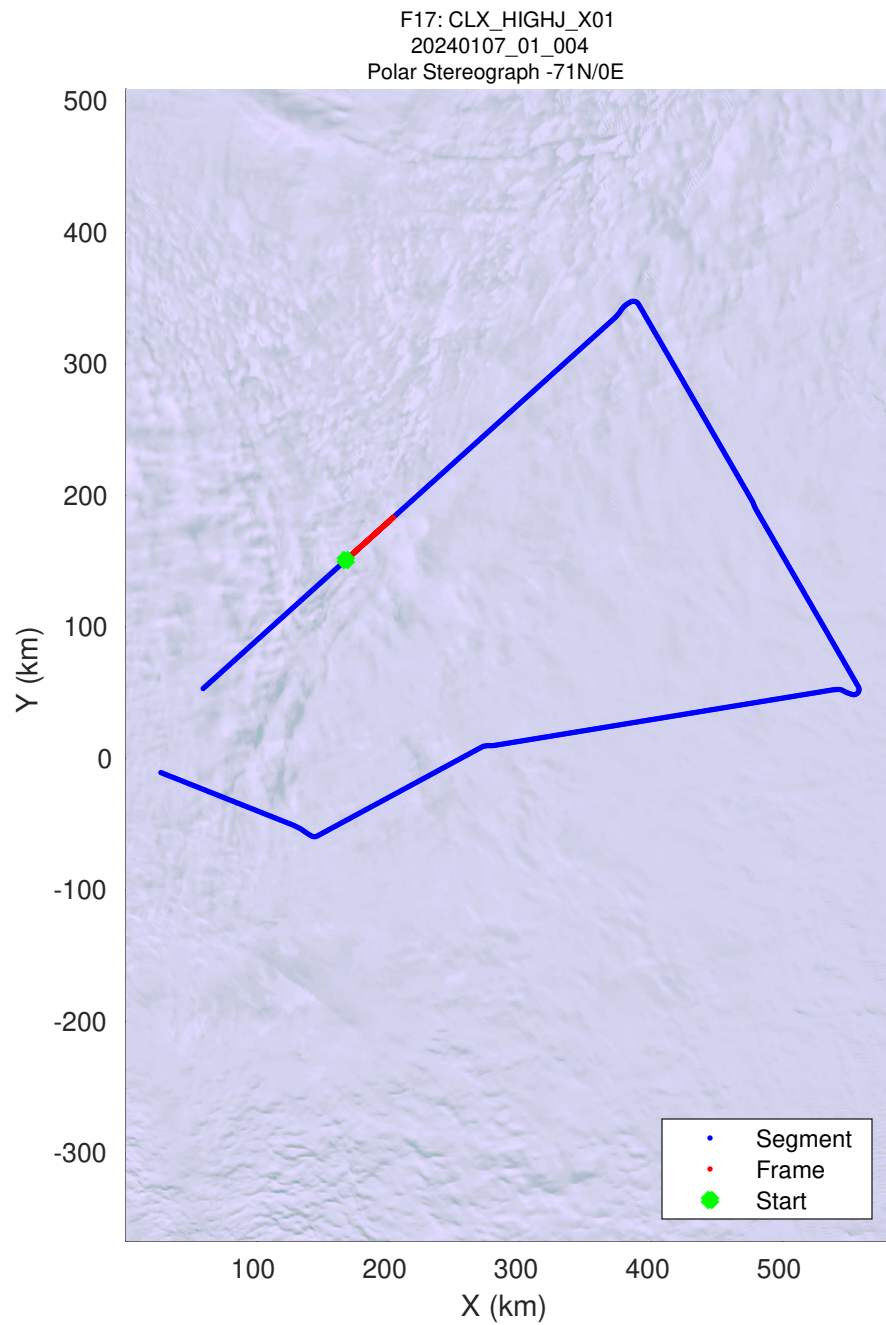
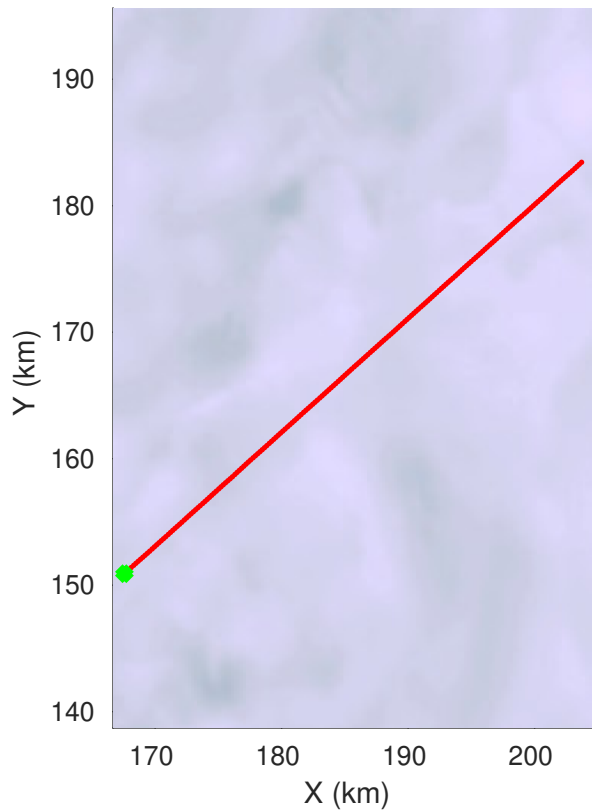
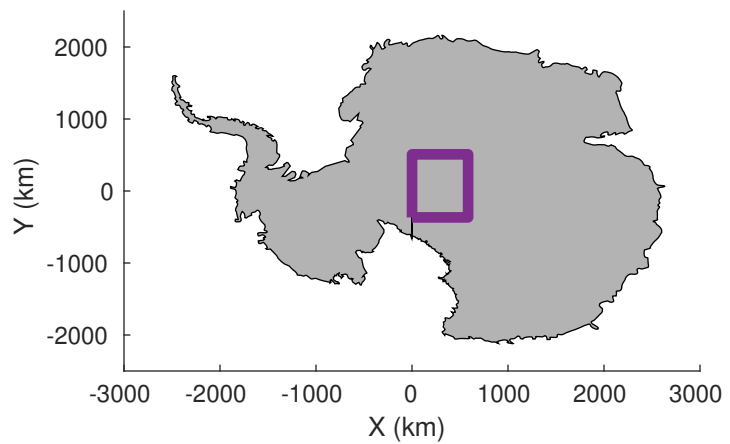
rds 2023_Antarctica_BaslerMKB: "F17: CLX_HIGHJ_X01" 20240107_01_003: 21:11:08.5 to 21:21:05.4 GPS



UTIG MARFA -- COLDEX

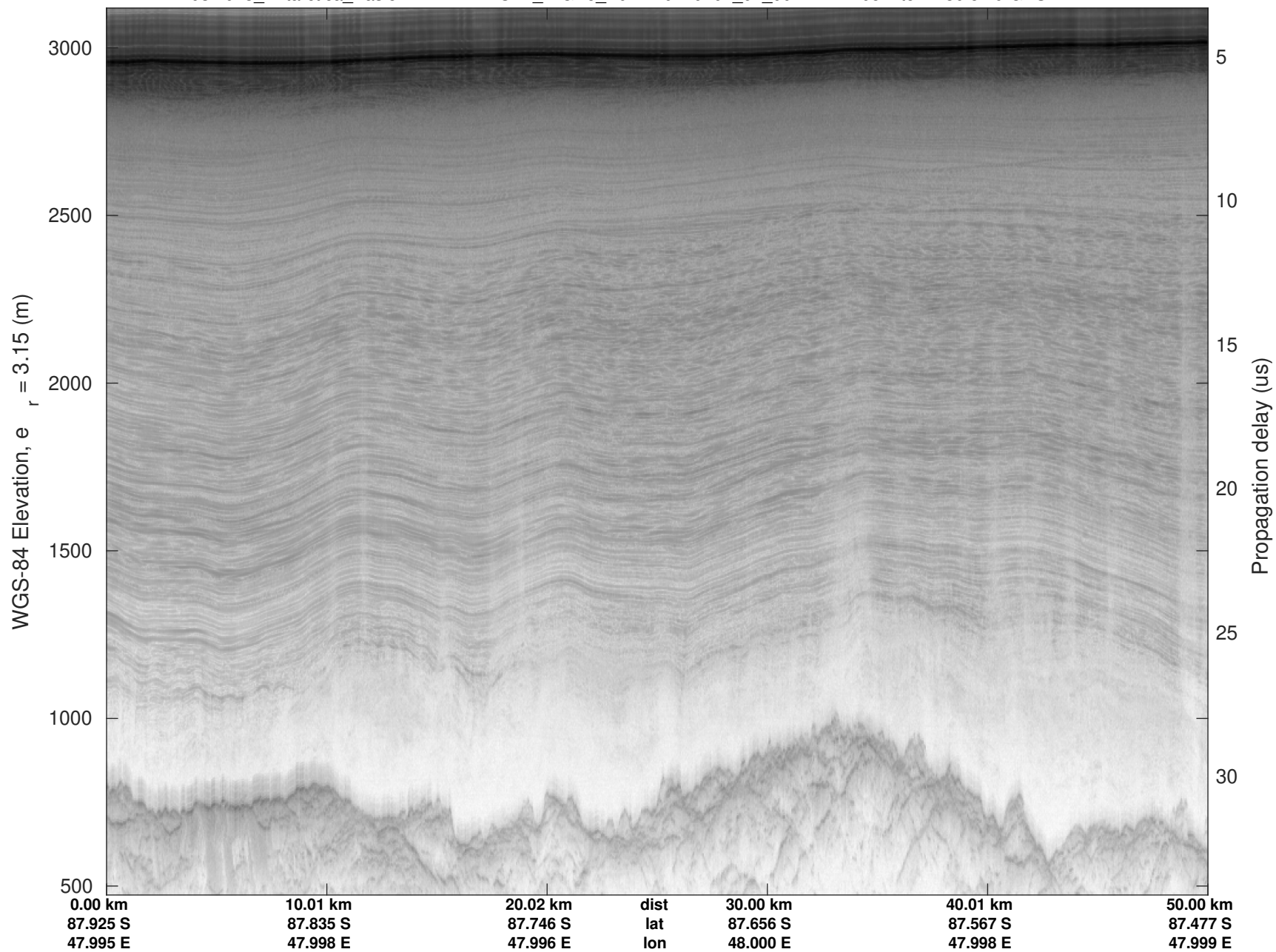
rds 2023_Antarctica_BaslerMKB: "F17: CLX_HIGHJ_X01" 20240107_01_003: 21:11:08.5 to 21:21:05.4 GPS



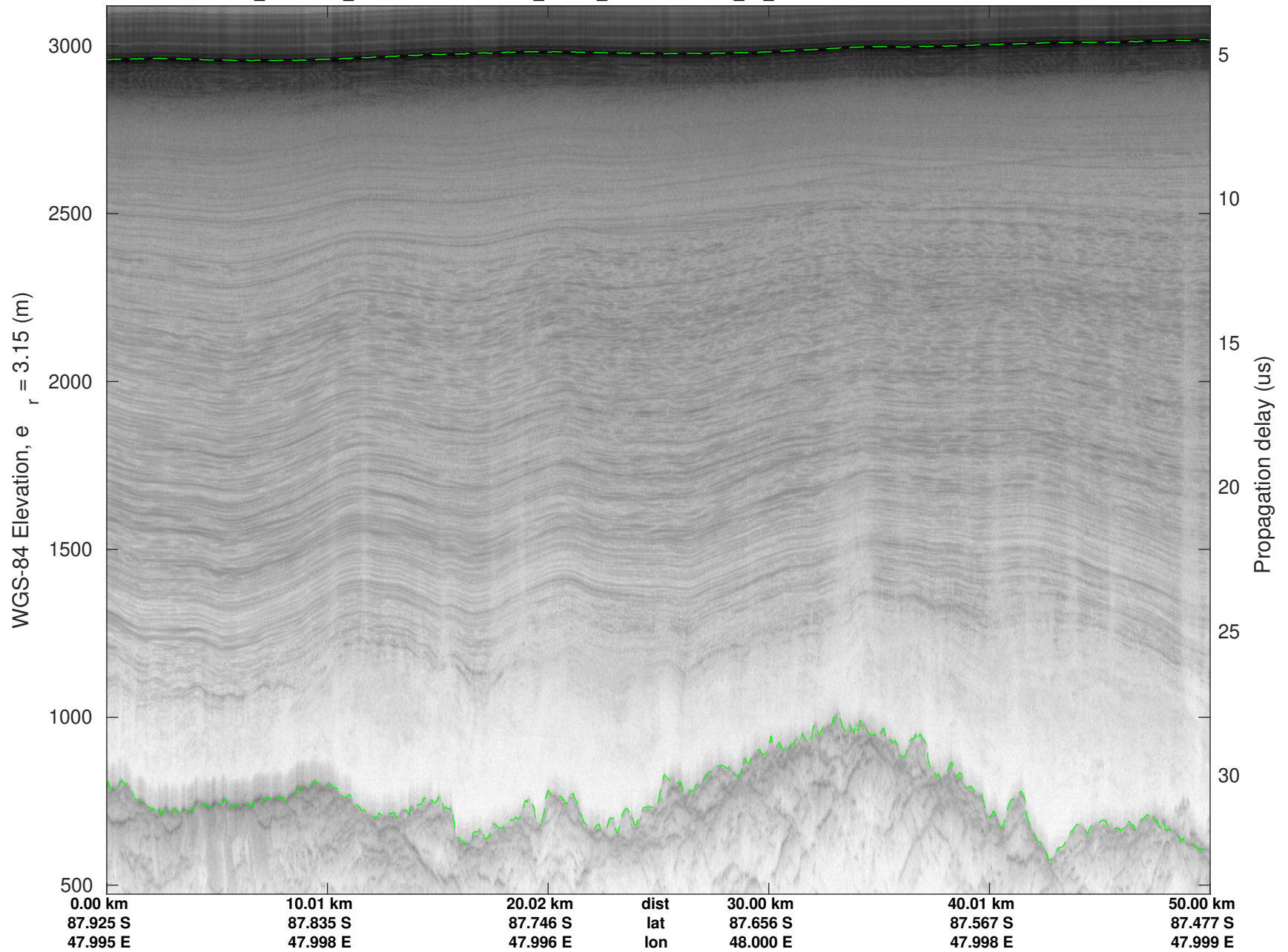


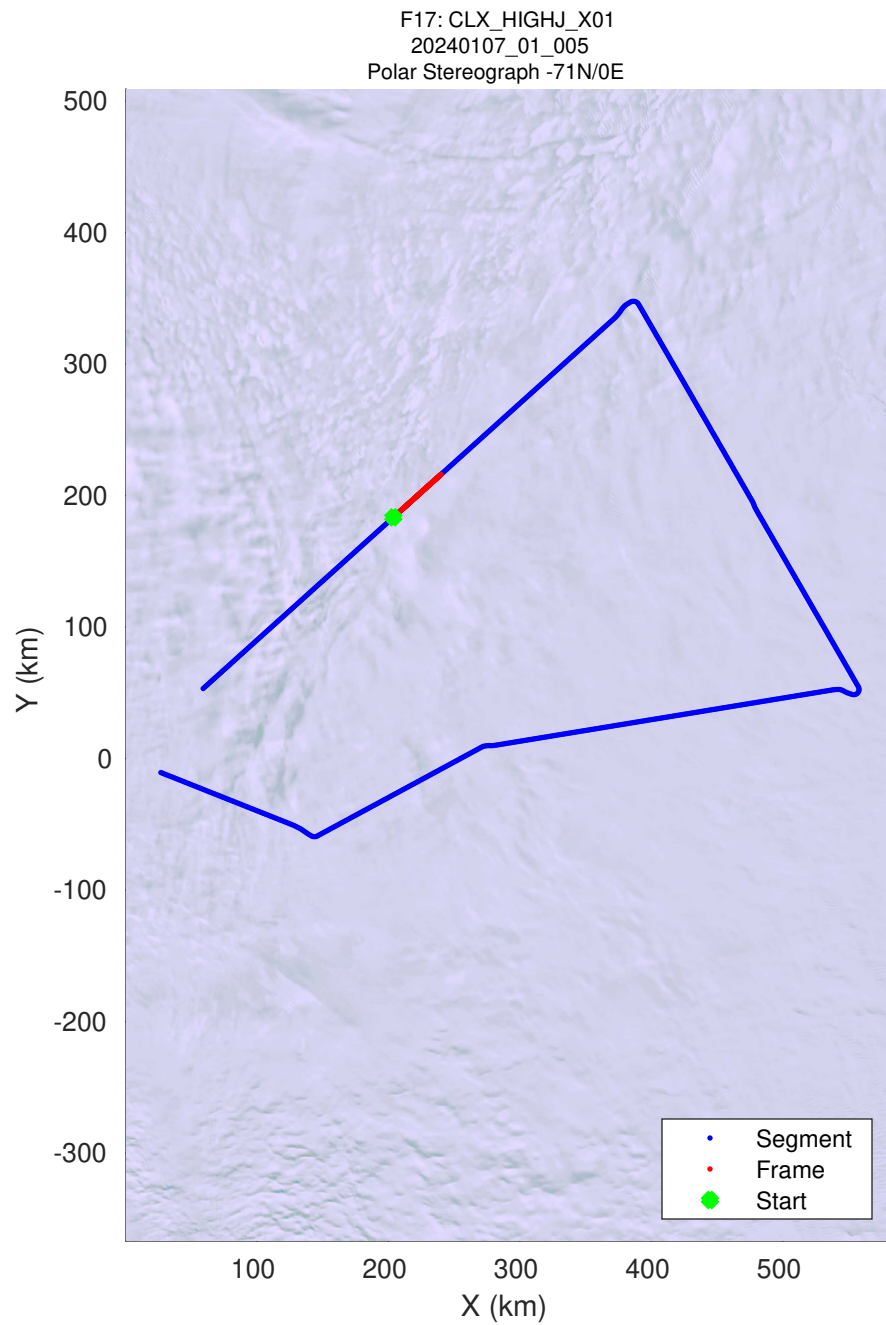
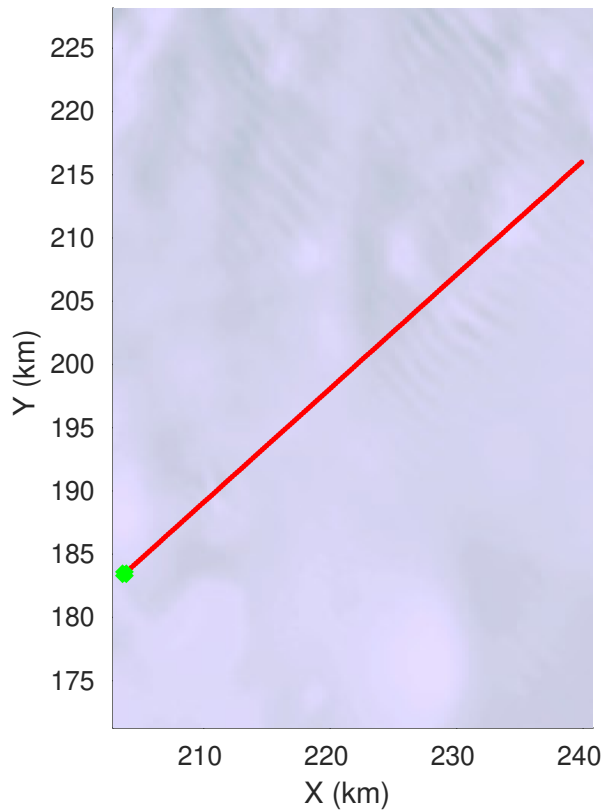
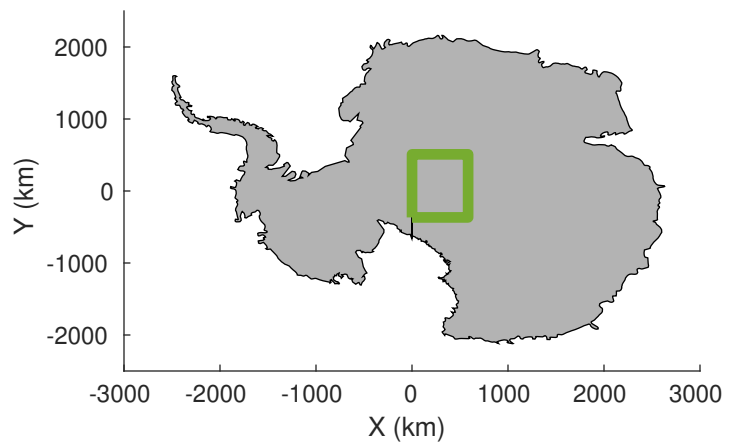
UTIG MARFA -- COLDEX

rds 2023_Antarctica_BaslerMKB: "F17: CLX_HIGHJ_X01" 20240107_01_004: 21:21:05.7 to 21:30:57.9 GPS




UTIG MARFA -- COLDEX
rds 2023_Antarctica_BaslerMKB: "F17: CLX_HIGHJ_X01" 20240107_01_004: 21:21:05.7 to 21:30:57.9 GPS

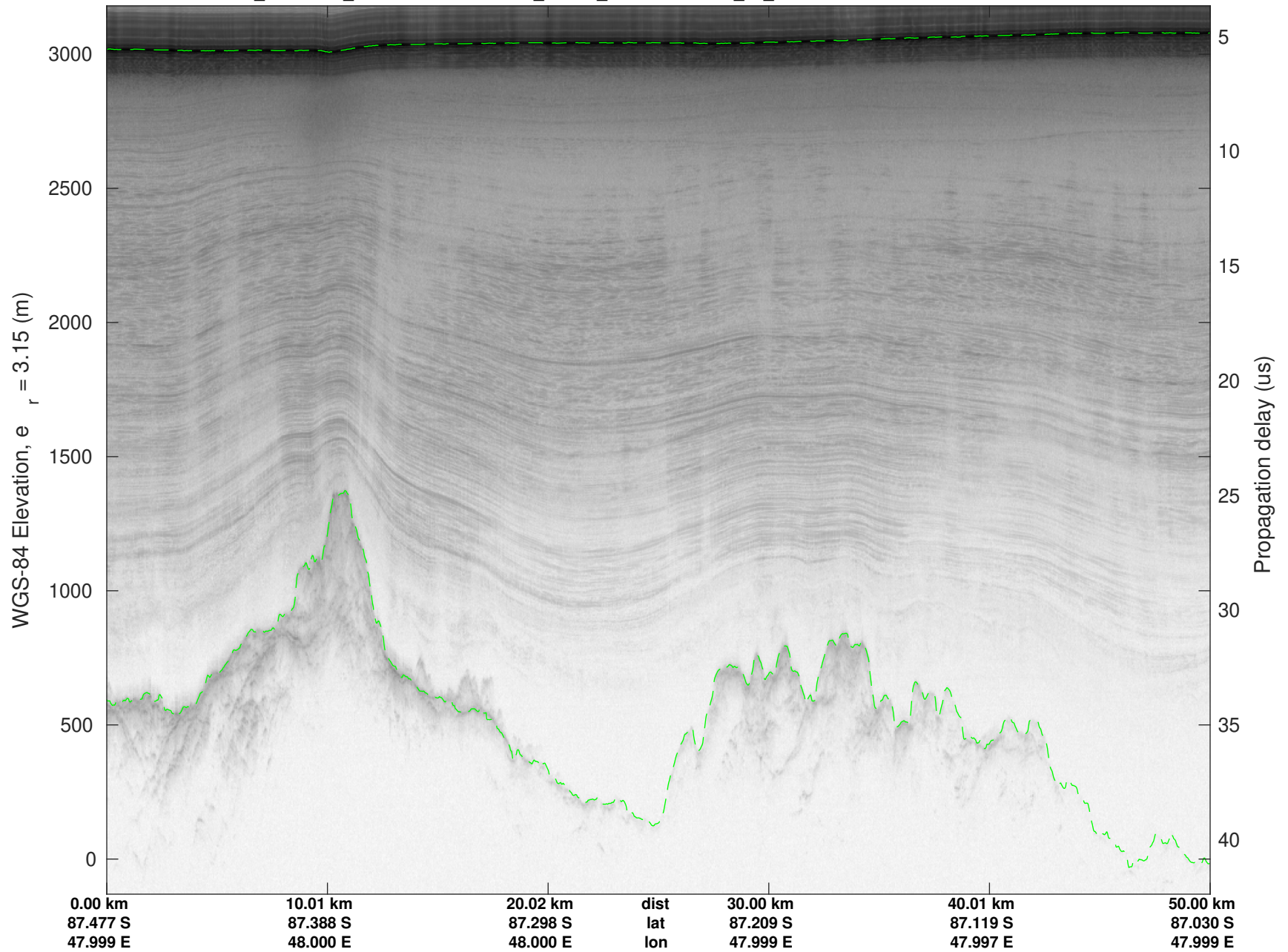


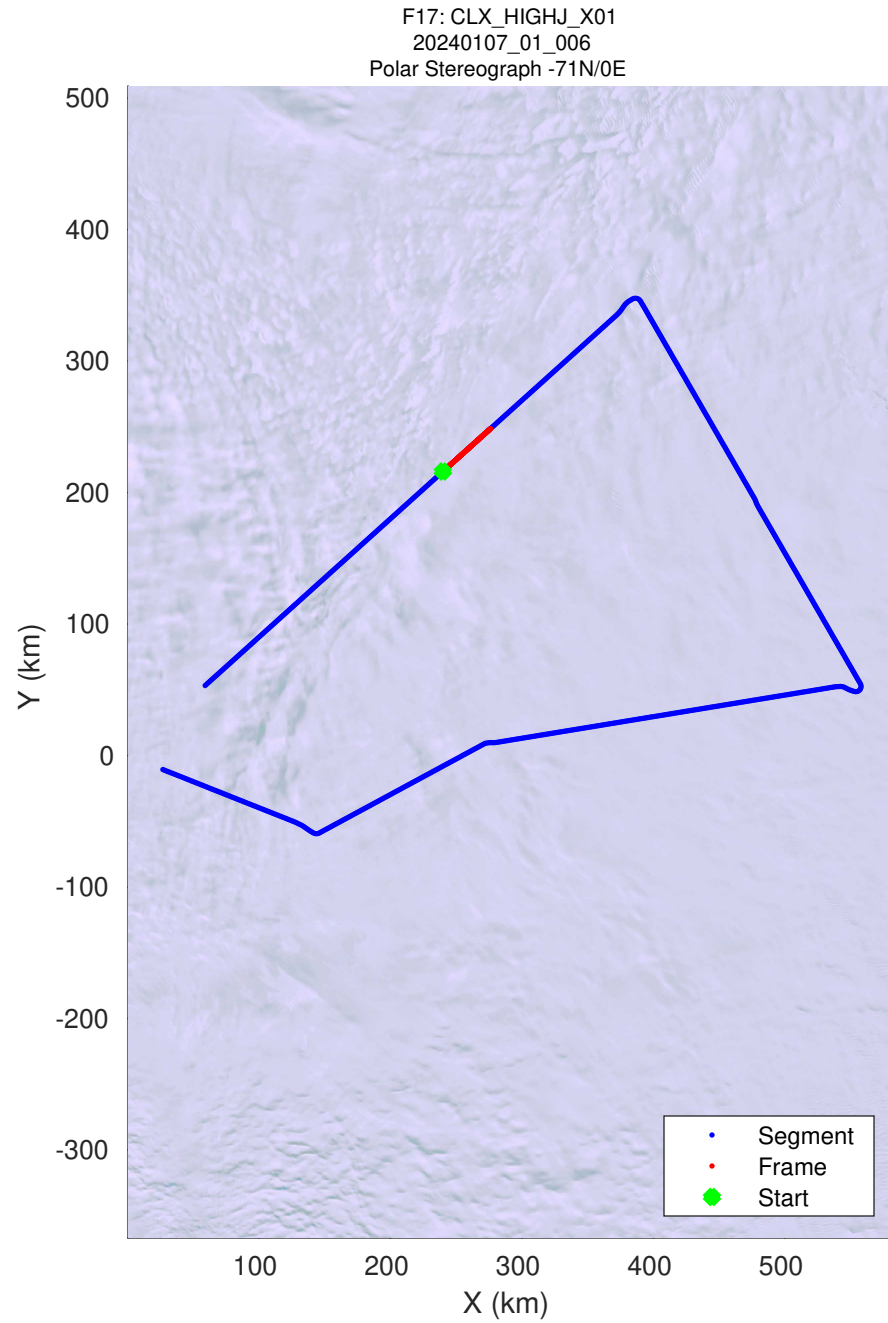
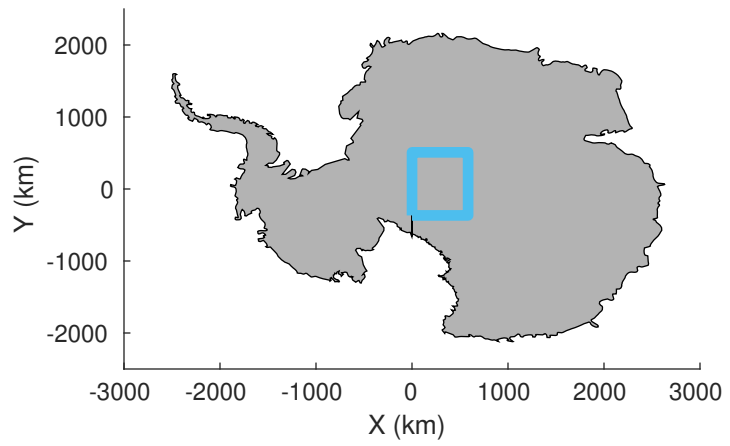


UTIG MARFA -- COLDEX
rds 2023_Antarctica_BaslerMKB: "F17: CLX_HIGHJ_X01" 20240107_01_005: 21:30:58.2 to 21:40:48.5 GPS




UTIG MARFA -- COLDEX
rds 2023_Antarctica_BaslerMKB: "F17: CLX_HIGHJ_X01" 20240107_01_005: 21:30:58.2 to 21:40:48.5 GPS



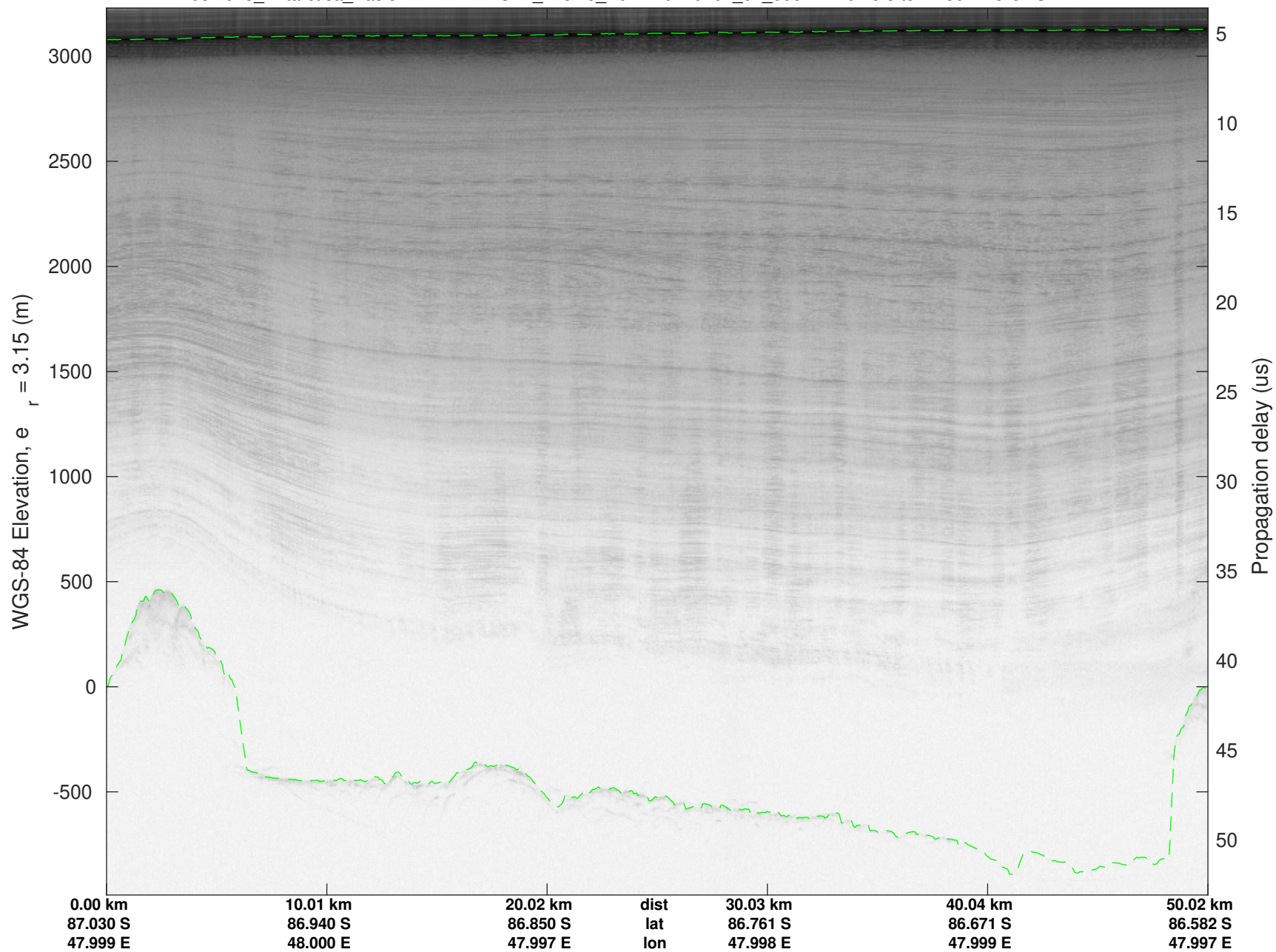


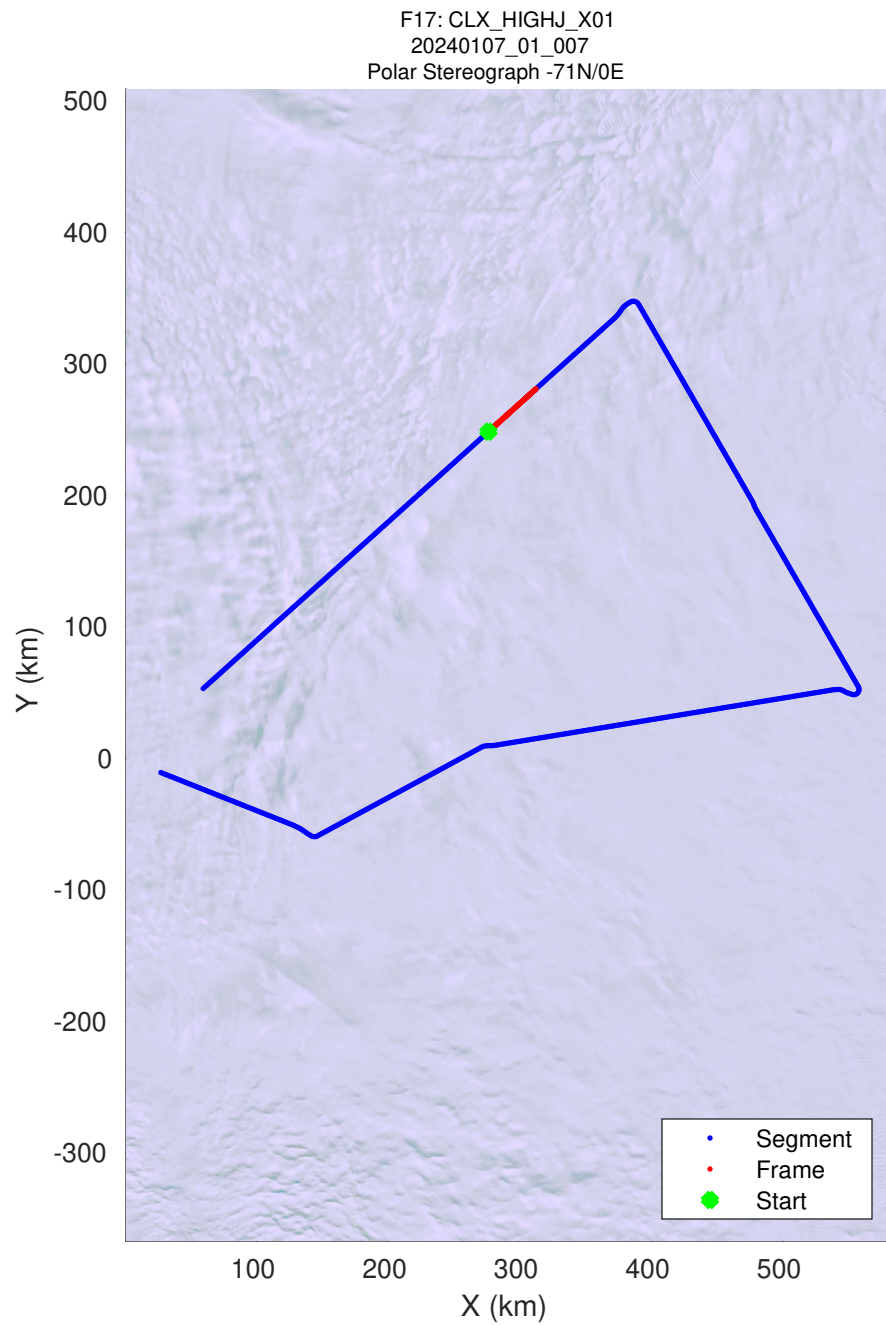
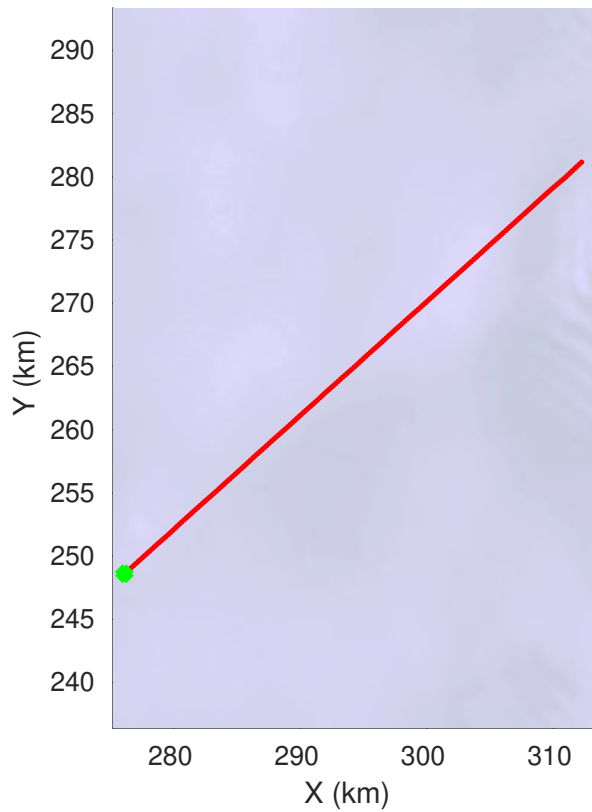
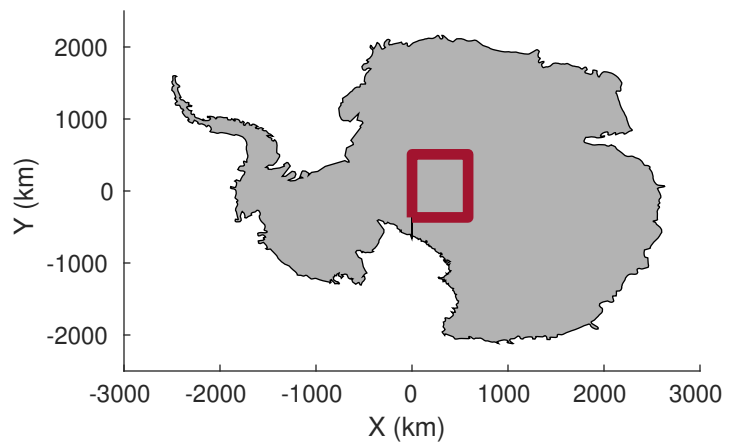
UTIG MARFA -- COLDEX

rds 2023_Antarctica_BaslerMKB: "F17: CLX_HIGHJ_X01" 20240107_01_006: 21:40:48.8 to 21:50:21.5 GPS




UTIG MARFA -- COLDEX
rds 2023_Antarctica_BaslerMKB: "F17: CLX_HIGHJ_X01" 20240107_01_006: 21:40:48.8 to 21:50:21.5 GPS



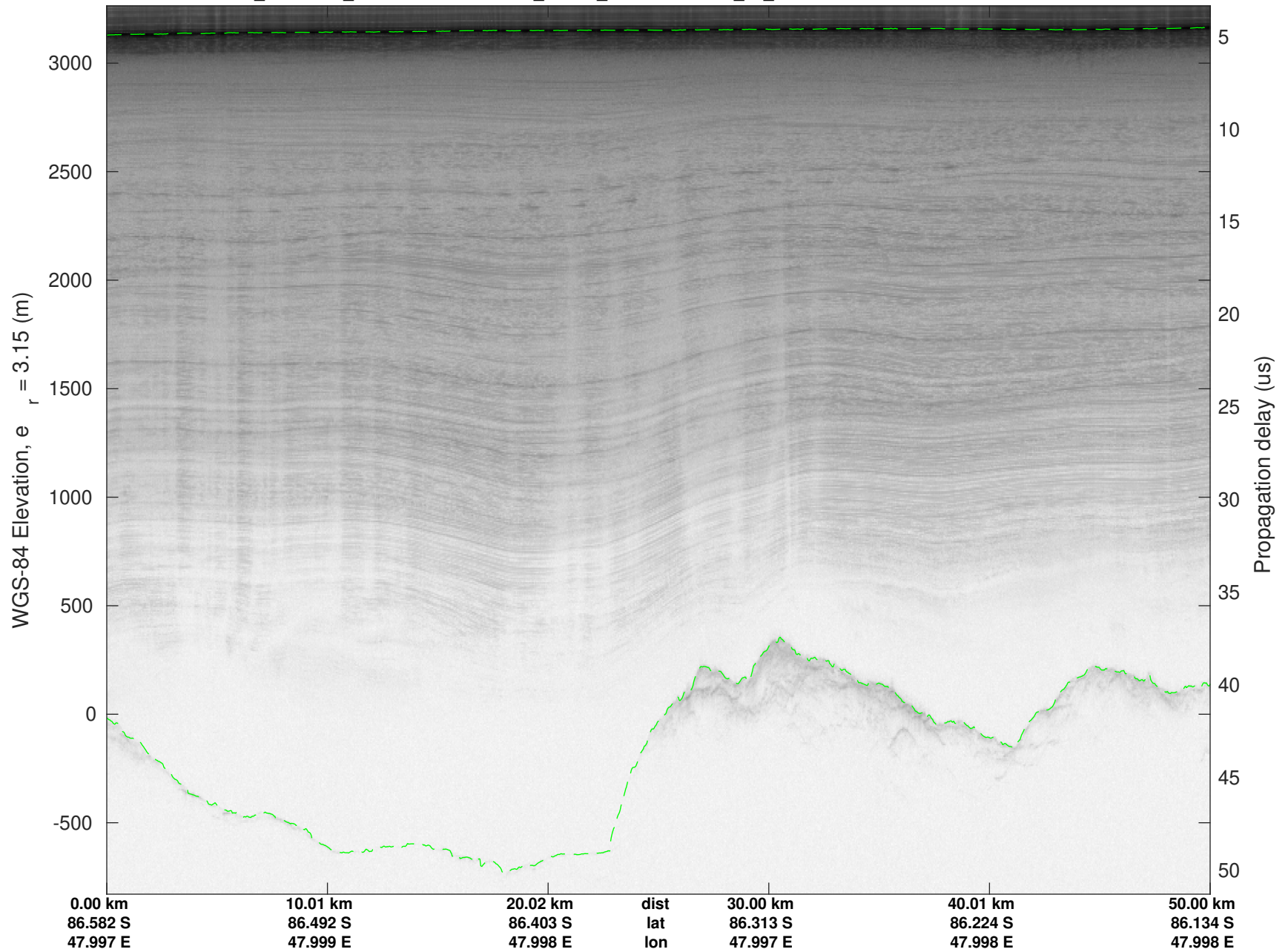


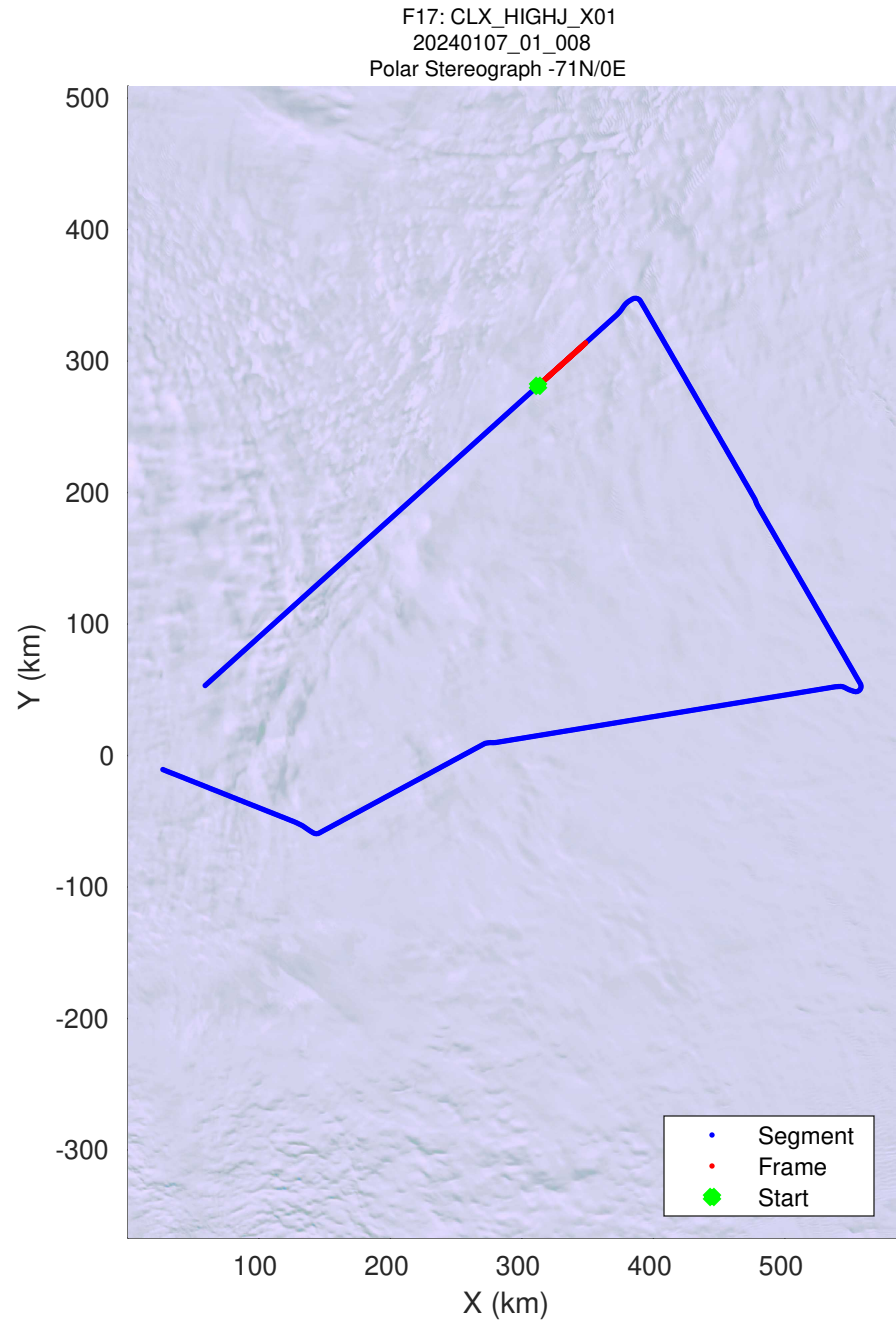
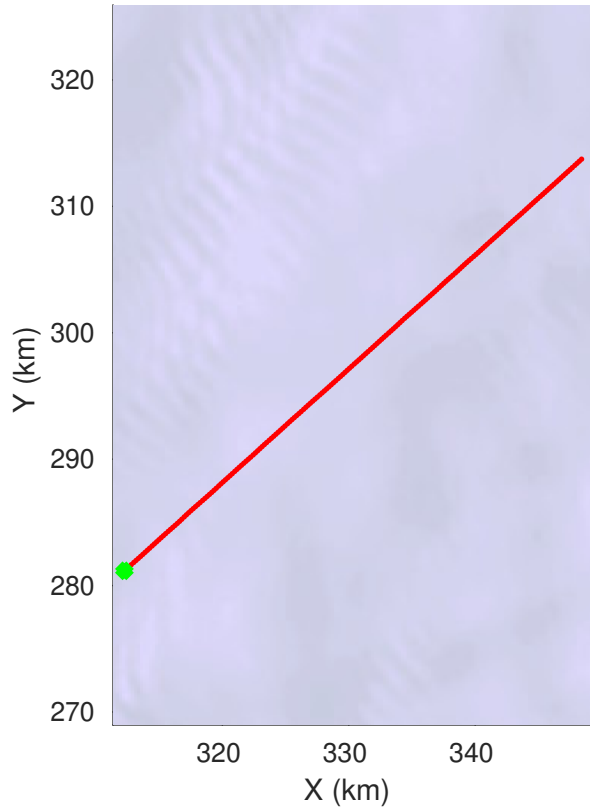
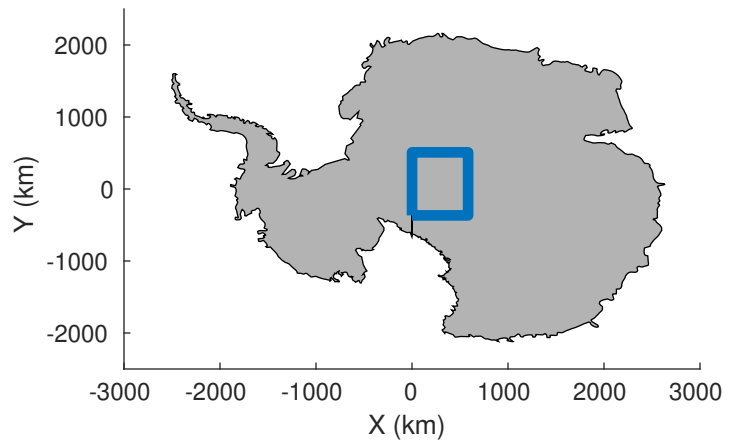
UTIG MARFA -- COLDEX

rds 2023_Antarctica_BaslerMKB: "F17: CLX_HIGHJ_X01" 20240107_01_007: 21:50:21.8 to 21:59:54.2 GPS




UTIG MARFA -- COLDEX
rds 2023_Antarctica_BaslerMKB: "F17: CLX_HIGHJ_X01" 20240107_01_007: 21:50:21.8 to 21:59:54.2 GPS



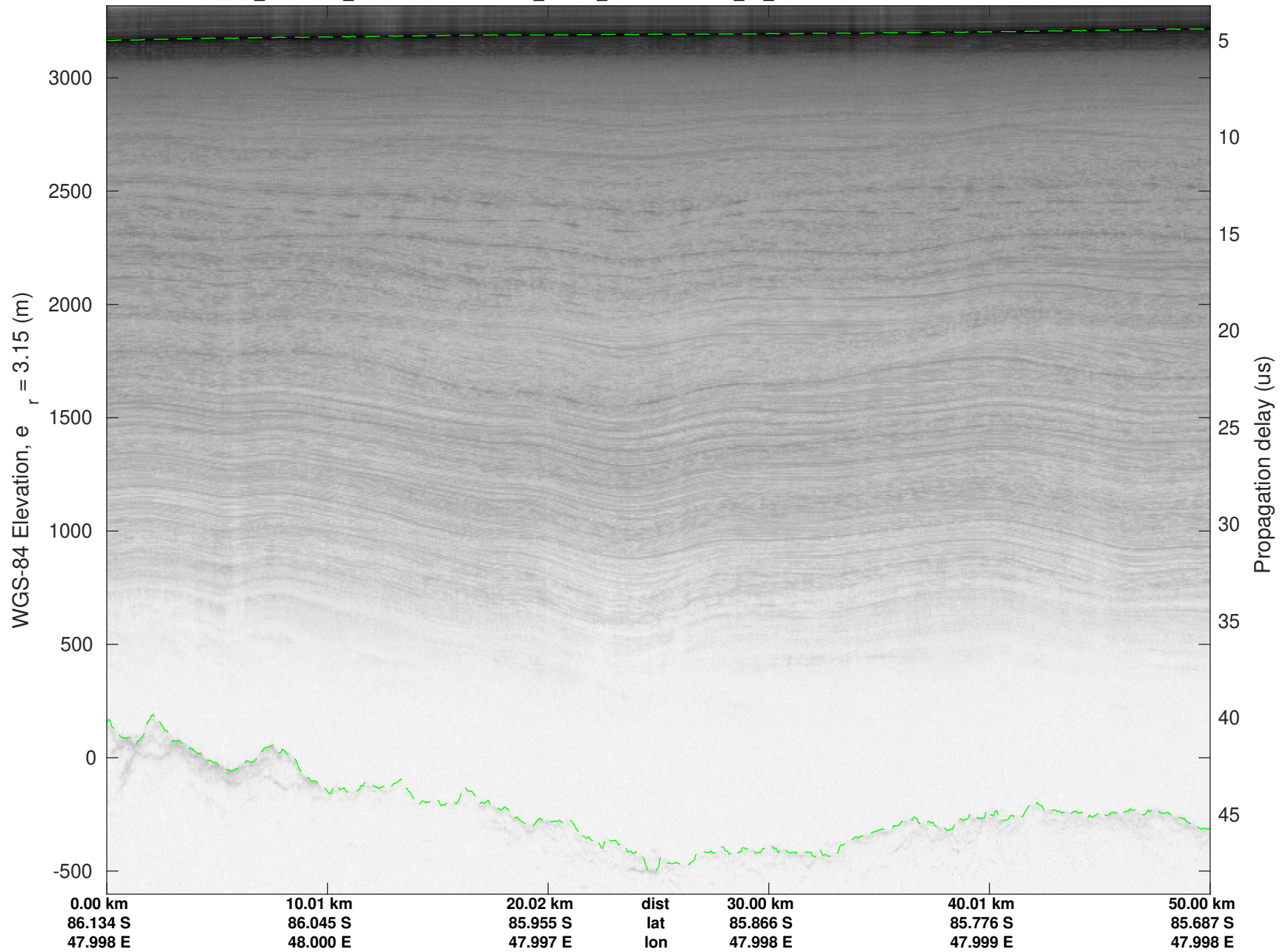


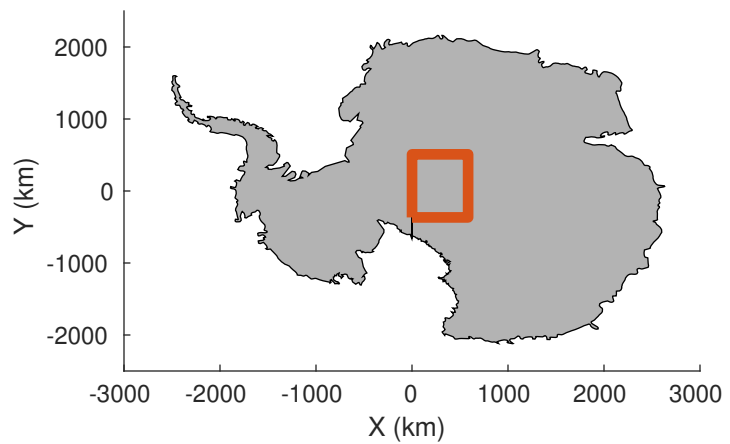
UTIG MARFA -- COLDEX

rds 2023_Antarctica_BaslerMKB: "F17: CLX_HIGHJ_X01" 20240107_01_008: 21:59:54.5 to 22:09:30.9 GPS

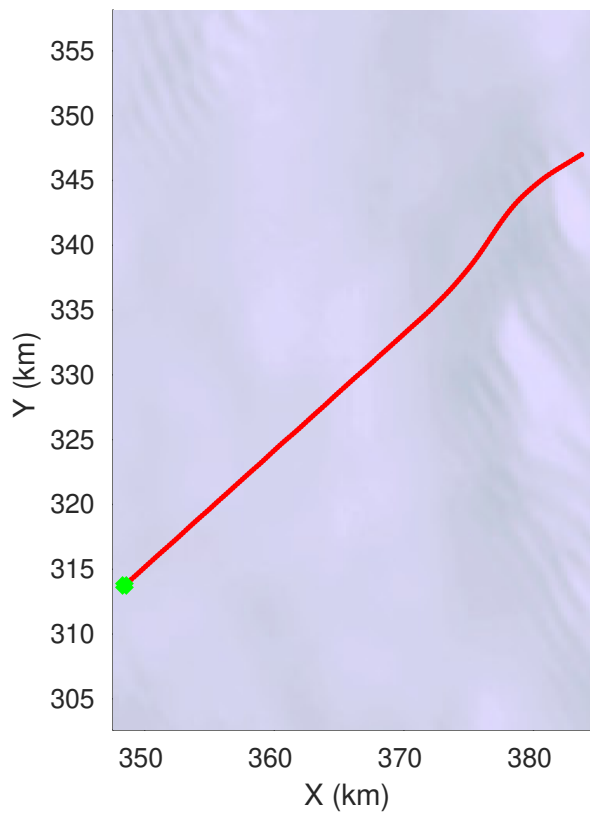
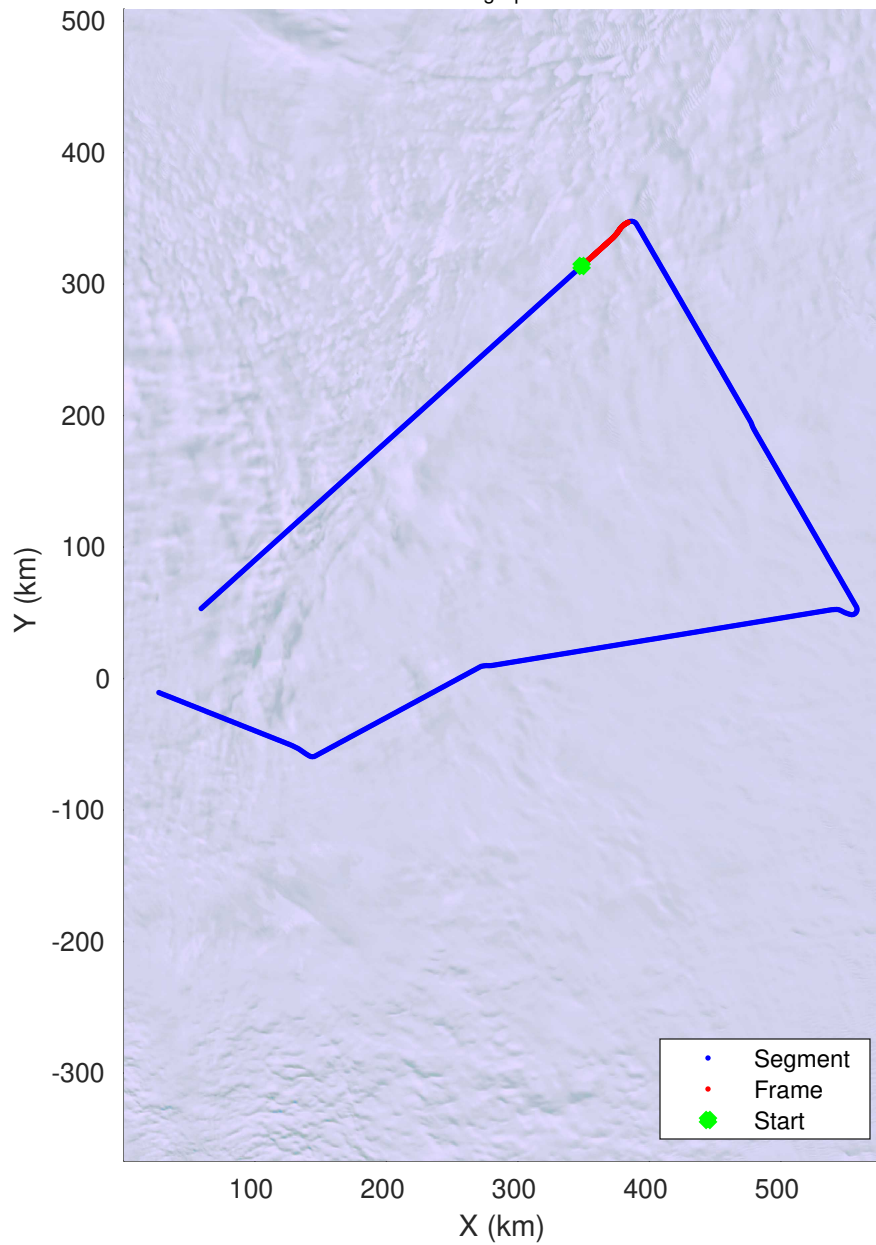


UTIG MARFA -- COLDEX
rds 2023_Antarctica_BaslerMKB: "F17: CLX_HIGHJ_X01" 20240107_01_008: 21:59:54.5 to 22:09:30.9 GPS






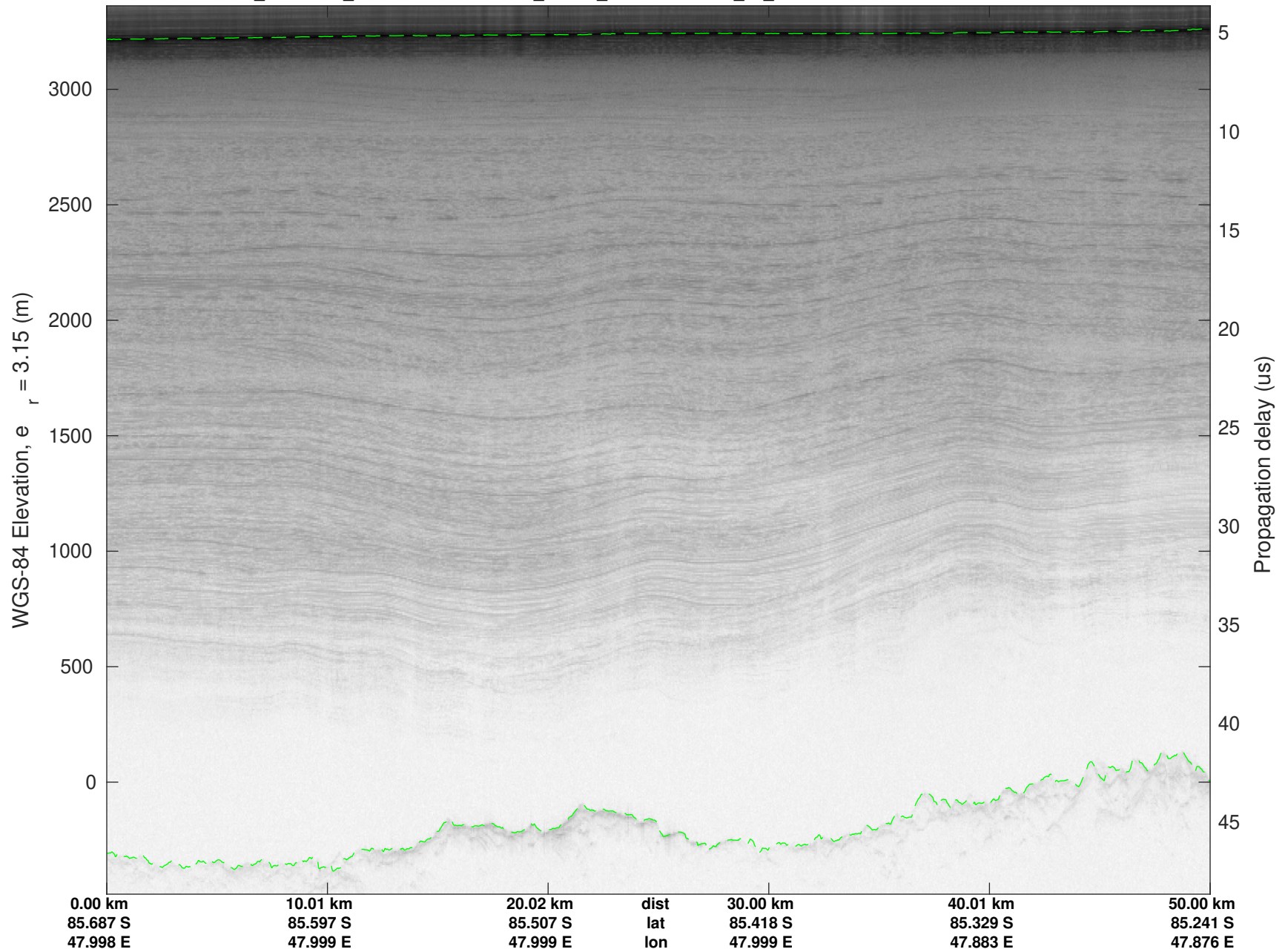
F17: CLX_HIGHJ_X01
20240107_01_009
Polar Stereograph -71N/0E

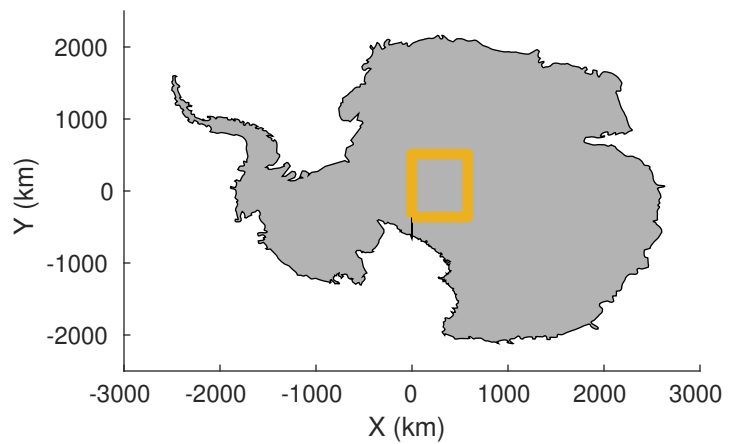


UTIG MARFA -- COLDEX
rds 2023_Antarctica_BaslerMKB: "F17: CLX_HIGHJ_X01" 20240107_01_009: 22:09:31.2 to 22:19:09.9 GPS

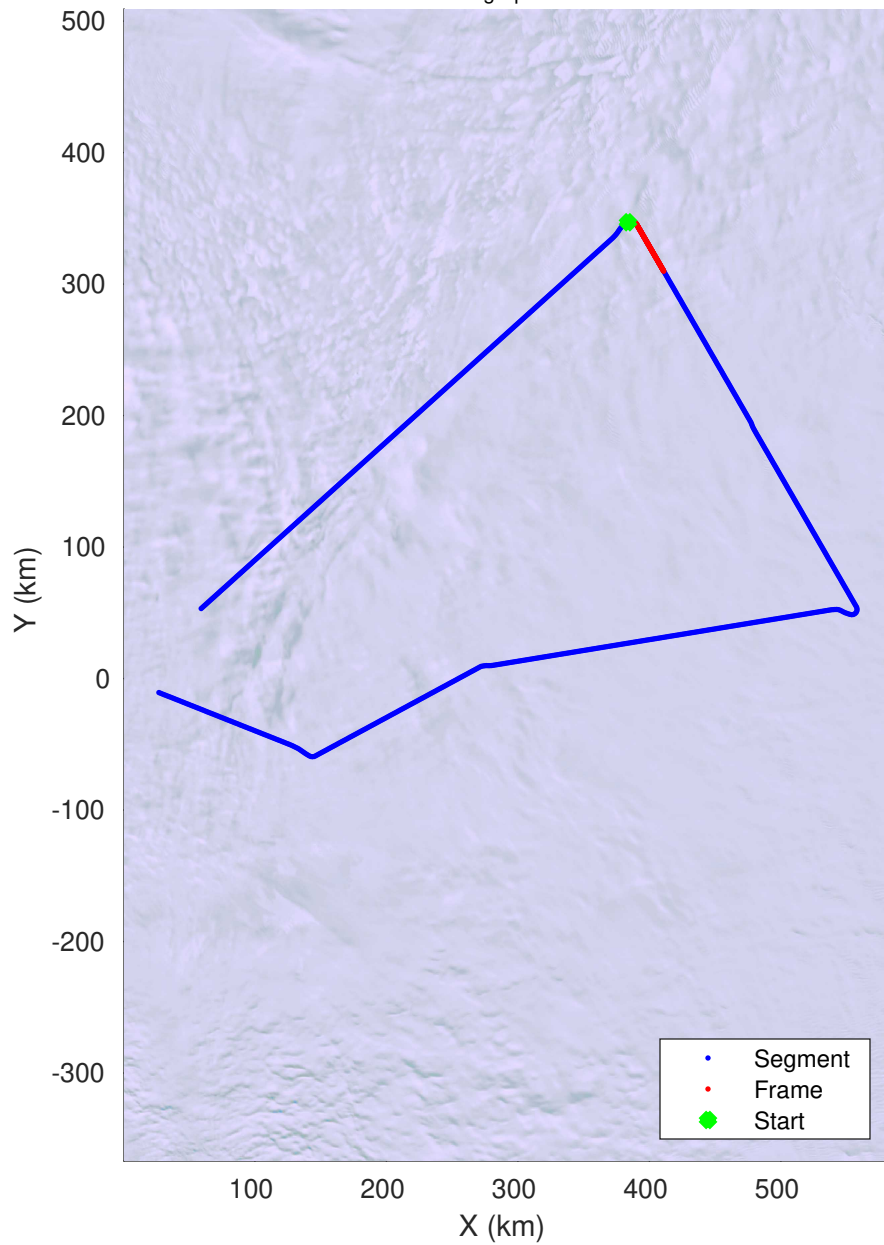


UTIG MARFA -- COLDEX
rds 2023_Antarctica_BaslerMKB: "F17: CLX_HIGHJ_X01" 20240107_01_009: 22:09:31.2 to 22:19:09.9 GPS






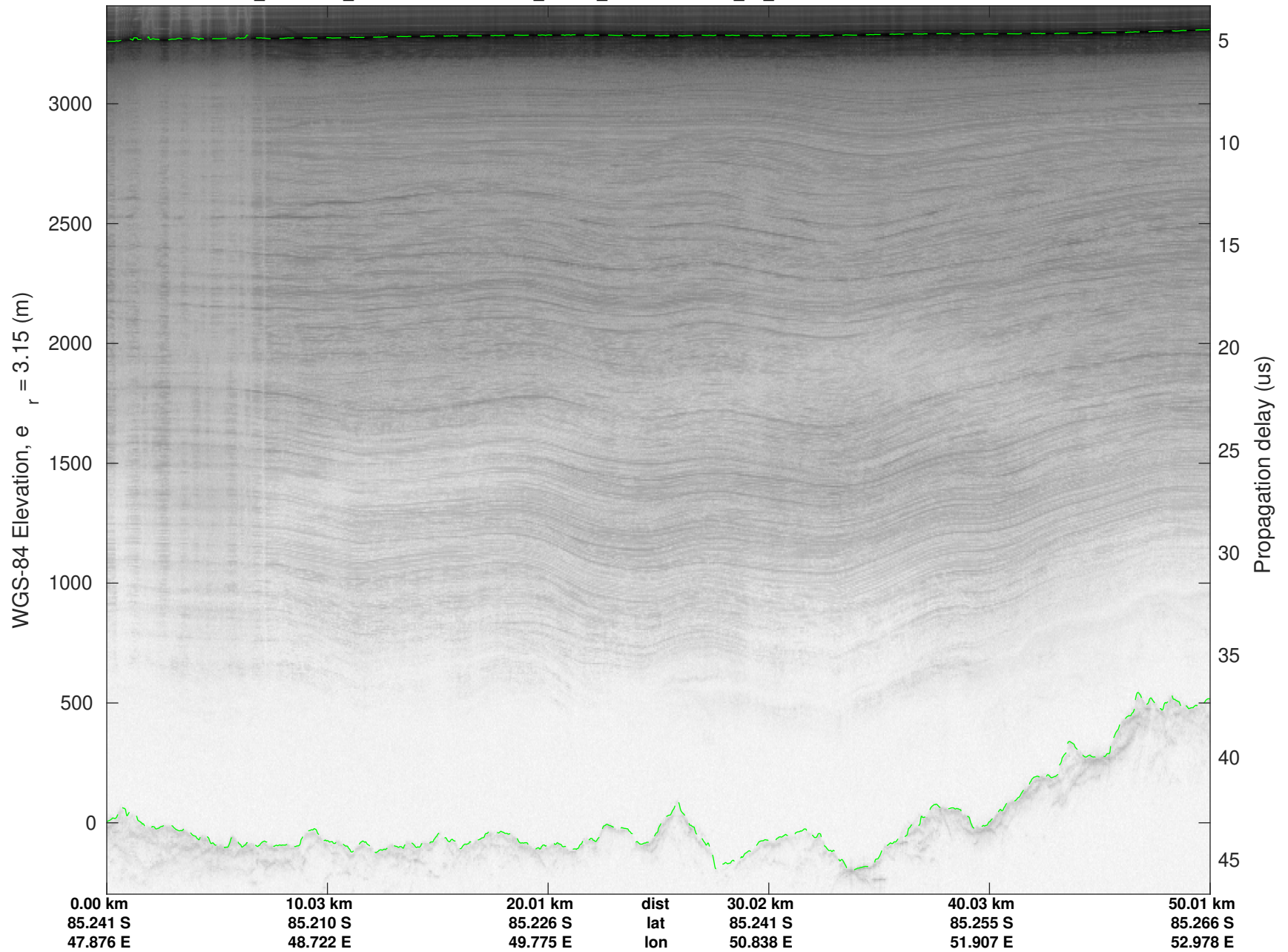
F17: CLX_HIGHJ_X01
20240107_01_010
Polar Stereograph -71N/0E

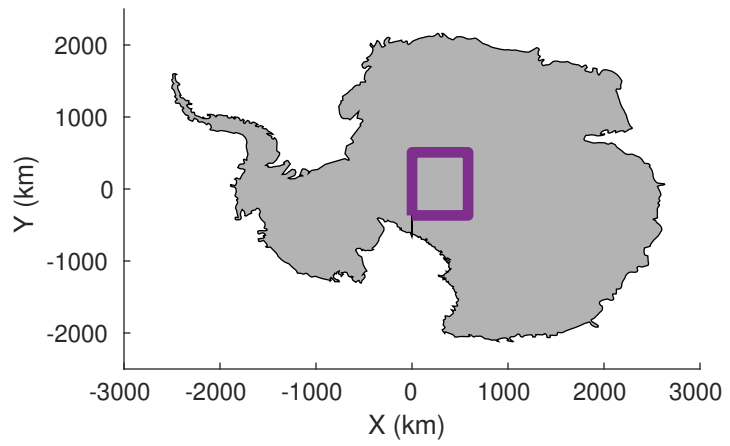


UTIG MARFA -- COLDEX
rds 2023_Antarctica_BaslerMKB: "F17: CLX_HIGHJ_X01" 20240107_01_010: 22:19:10.2 to 22:28:42.3 GPS


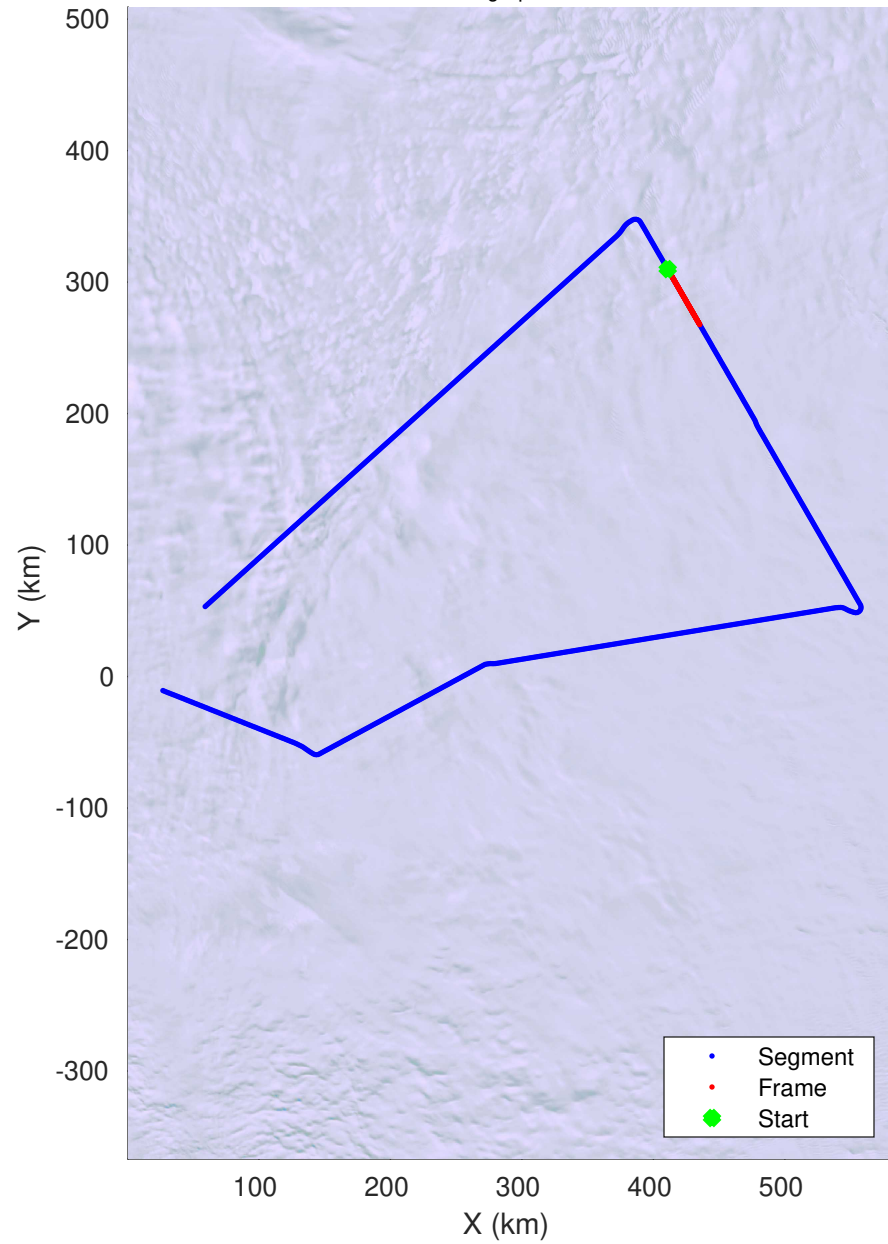


UTIG MARFA -- COLDEX
rds 2023_Antarctica_BaslerMKB: "F17: CLX_HIGHJ_X01" 20240107_01_010: 22:19:10.2 to 22:28:42.3 GPS






F17: CLX_HIGHJ_X01
20240107_01_011
Polar Stereograph -71N/0E

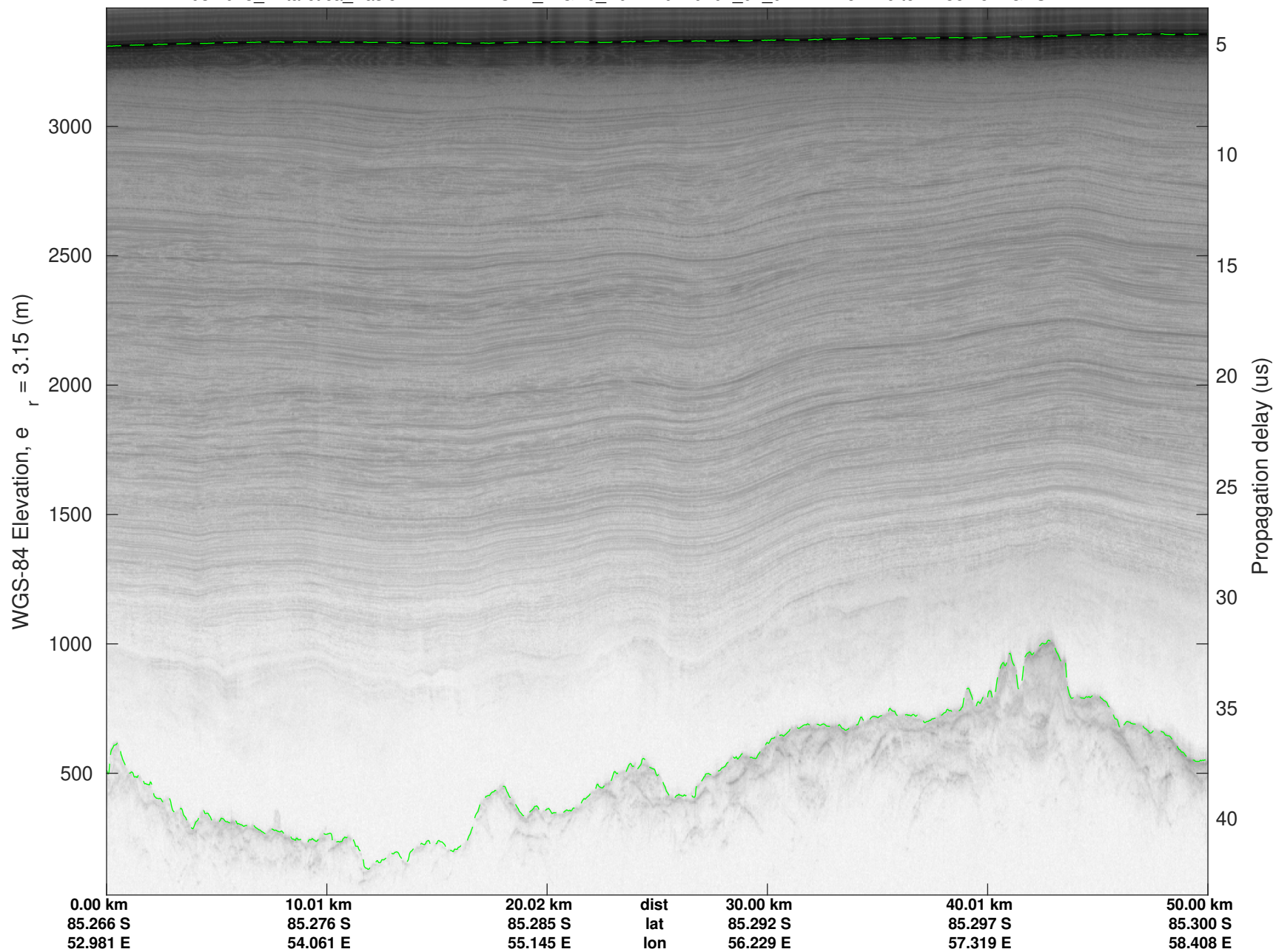


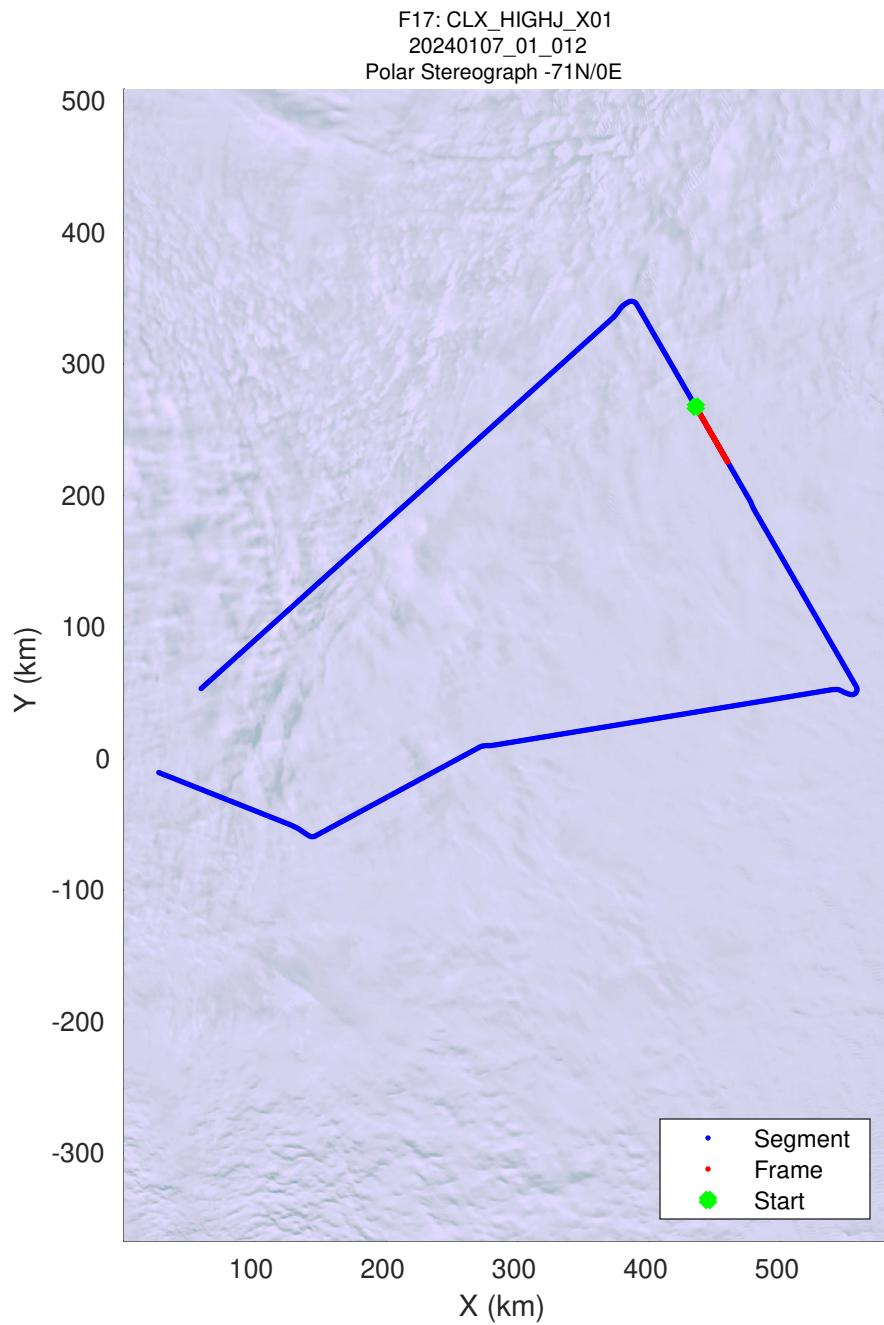
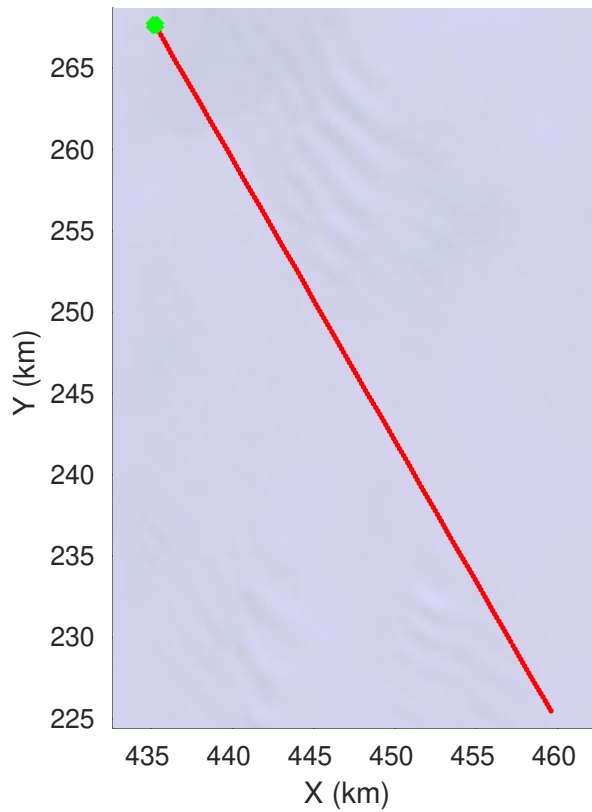
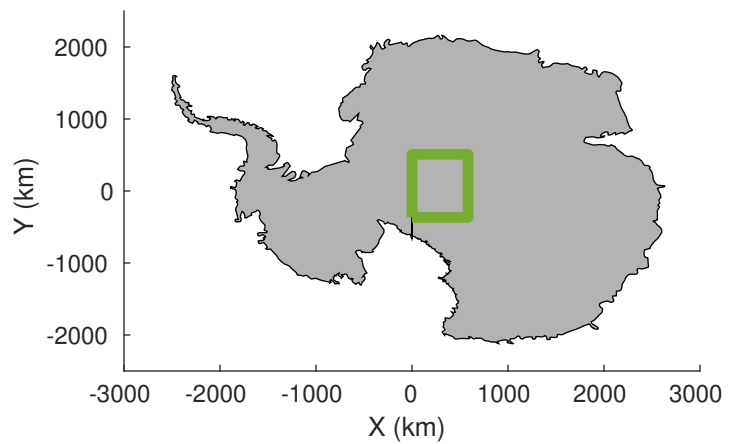
UTIG MARFA -- COLDEX

rds 2023_Antarctica_BaslerMKB: "F17: CLX_HIGHJ_X01" 20240107_01_011: 22:28:42.6 to 22:38:25.1 GPS



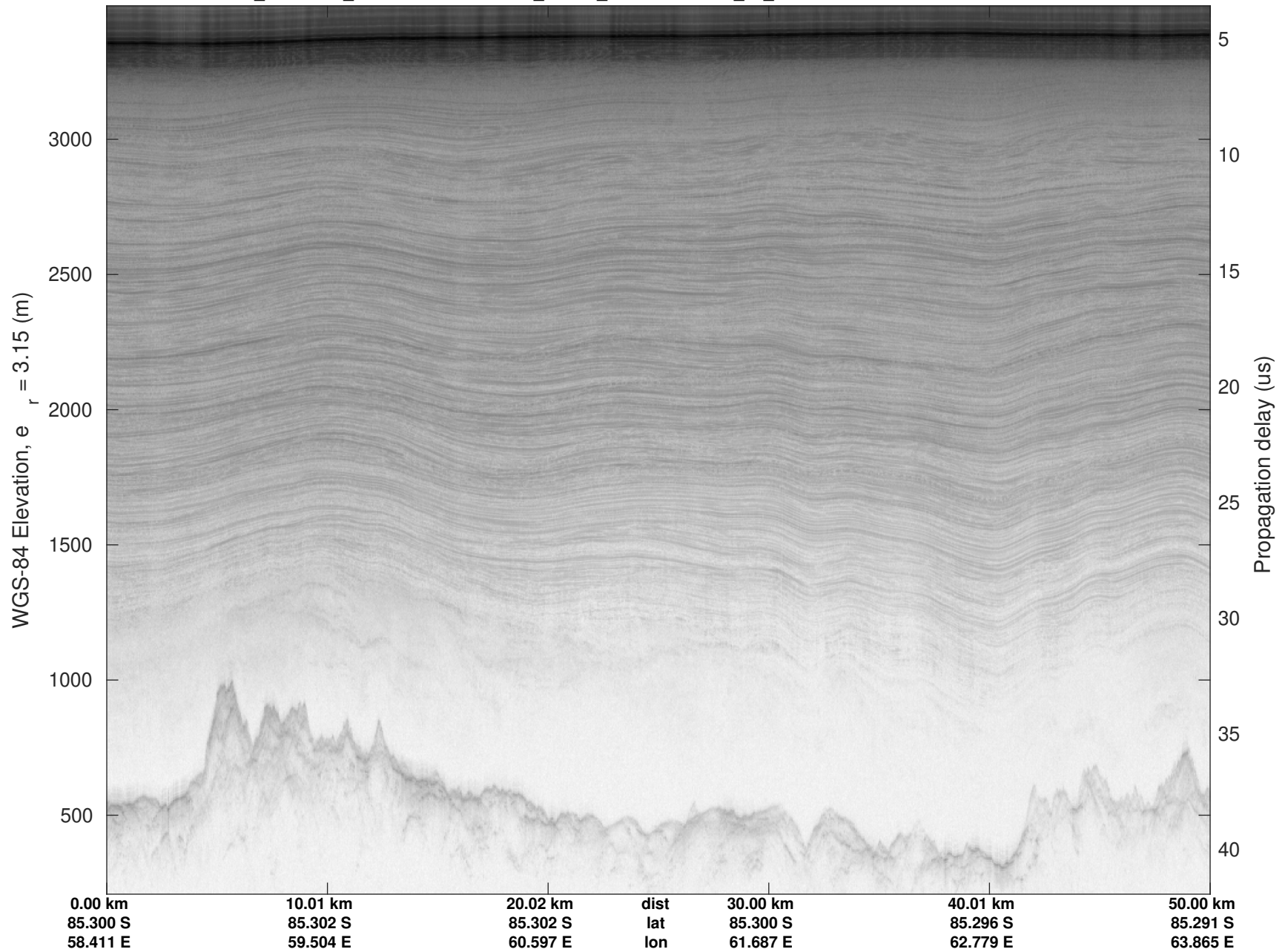
UTIG MARFA -- COLDEX
rds 2023_Antarctica_BaslerMKB: "F17: CLX_HIGHJ_X01" 20240107_01_011: 22:28:42.6 to 22:38:25.1 GPS



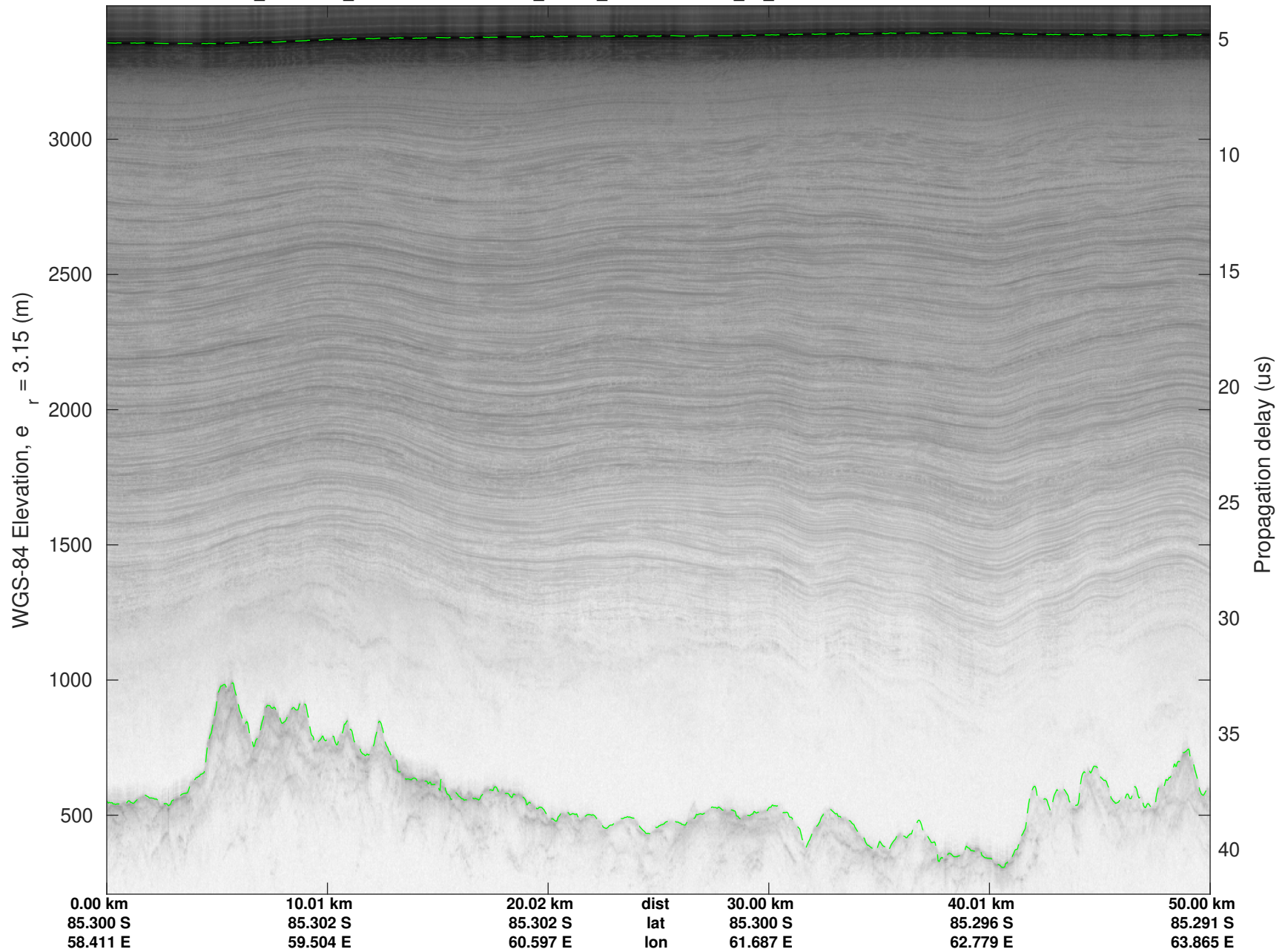


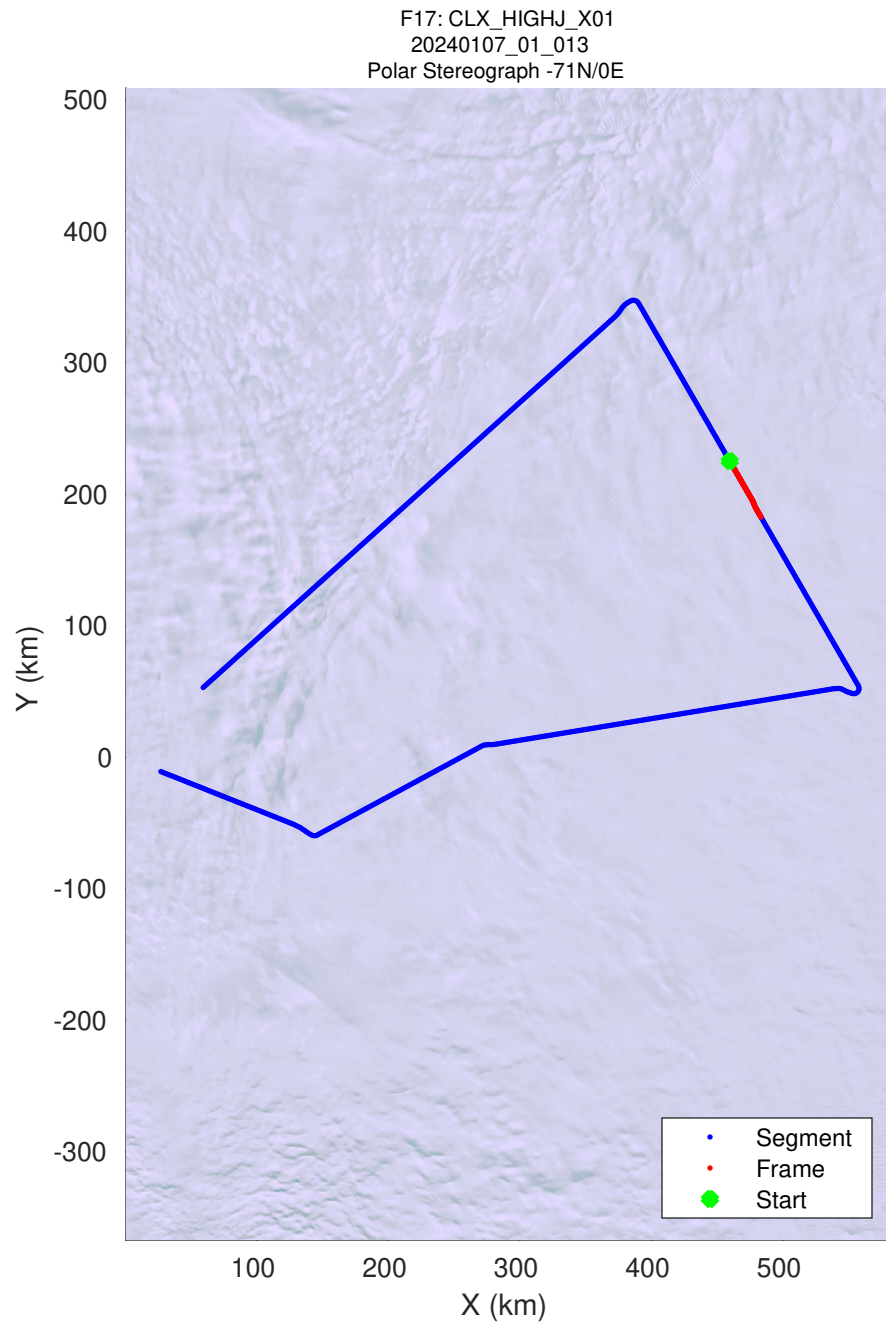
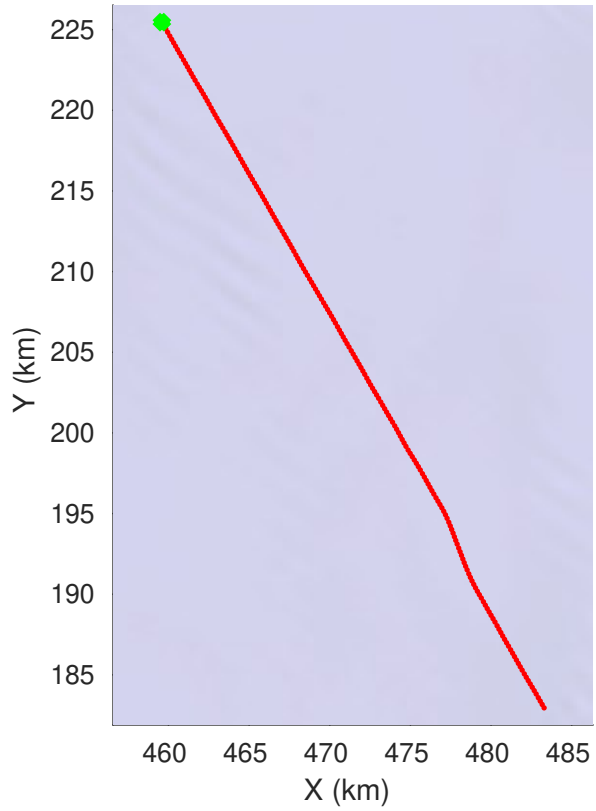
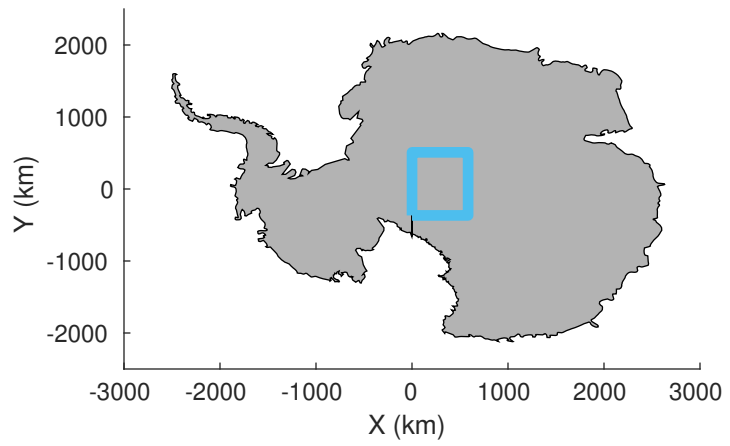
UTIG MARFA -- COLDEX

rds 2023_Antarctica_BaslerMKB: "F17: CLX_HIGHJ_X01" 20240107_01_012: 22:38:25.5 to 22:48:08.0 GPS



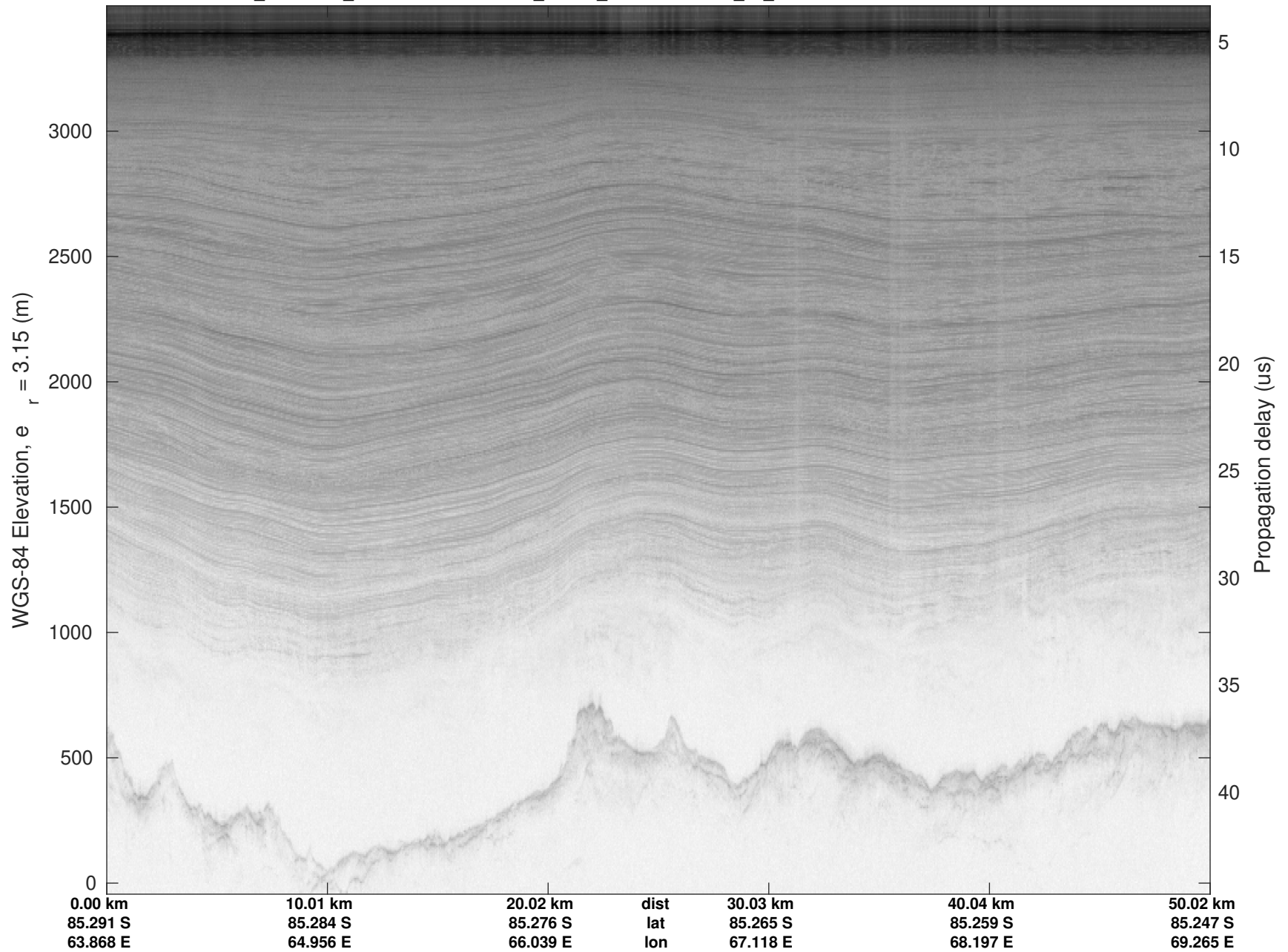
UTIG MARFA -- COLDEX
rds 2023_Antarctica_BaslerMKB: "F17: CLX_HIGHJ_X01" 20240107_01_012: 22:38:25.5 to 22:48:08.0 GPS



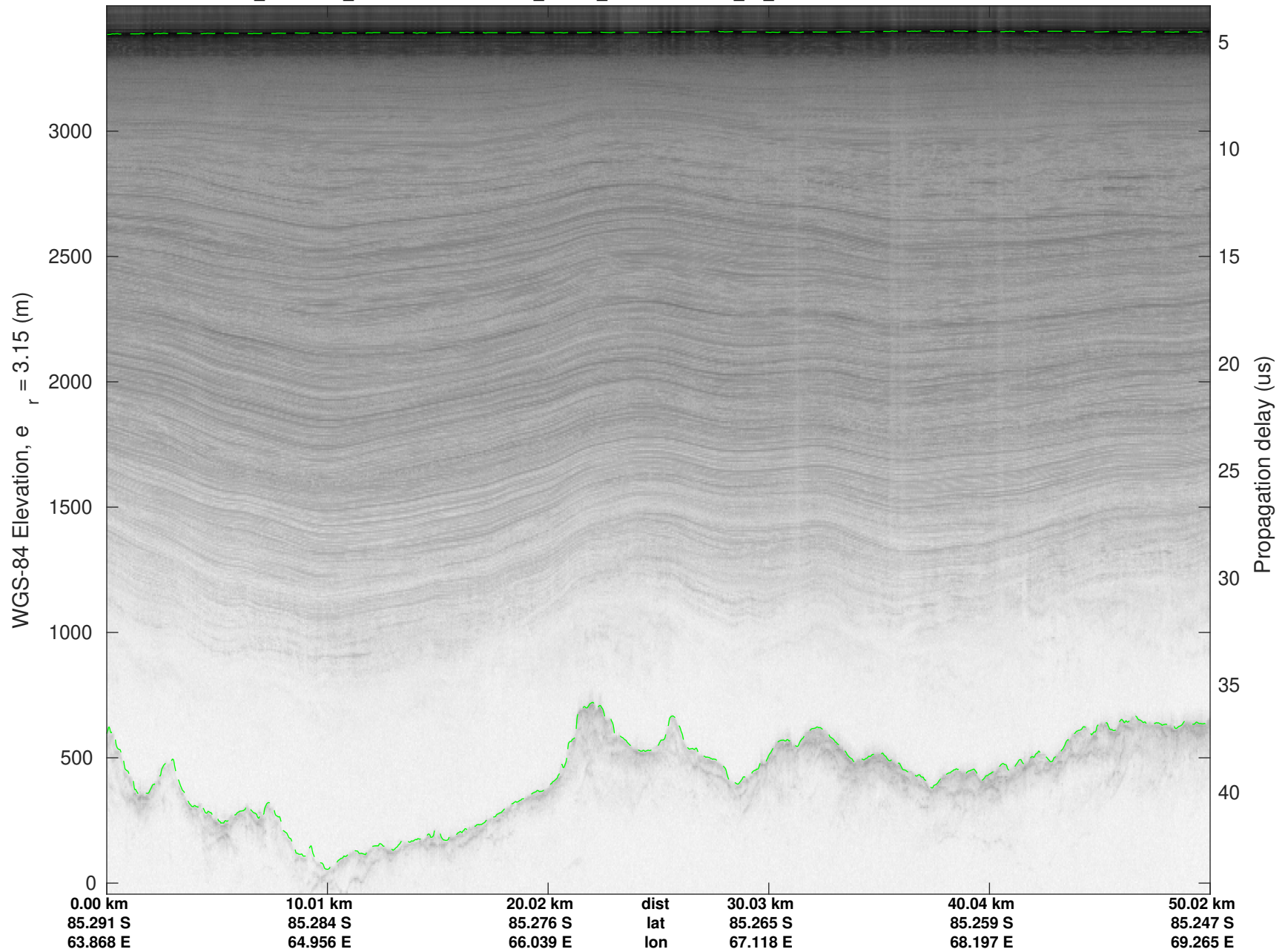


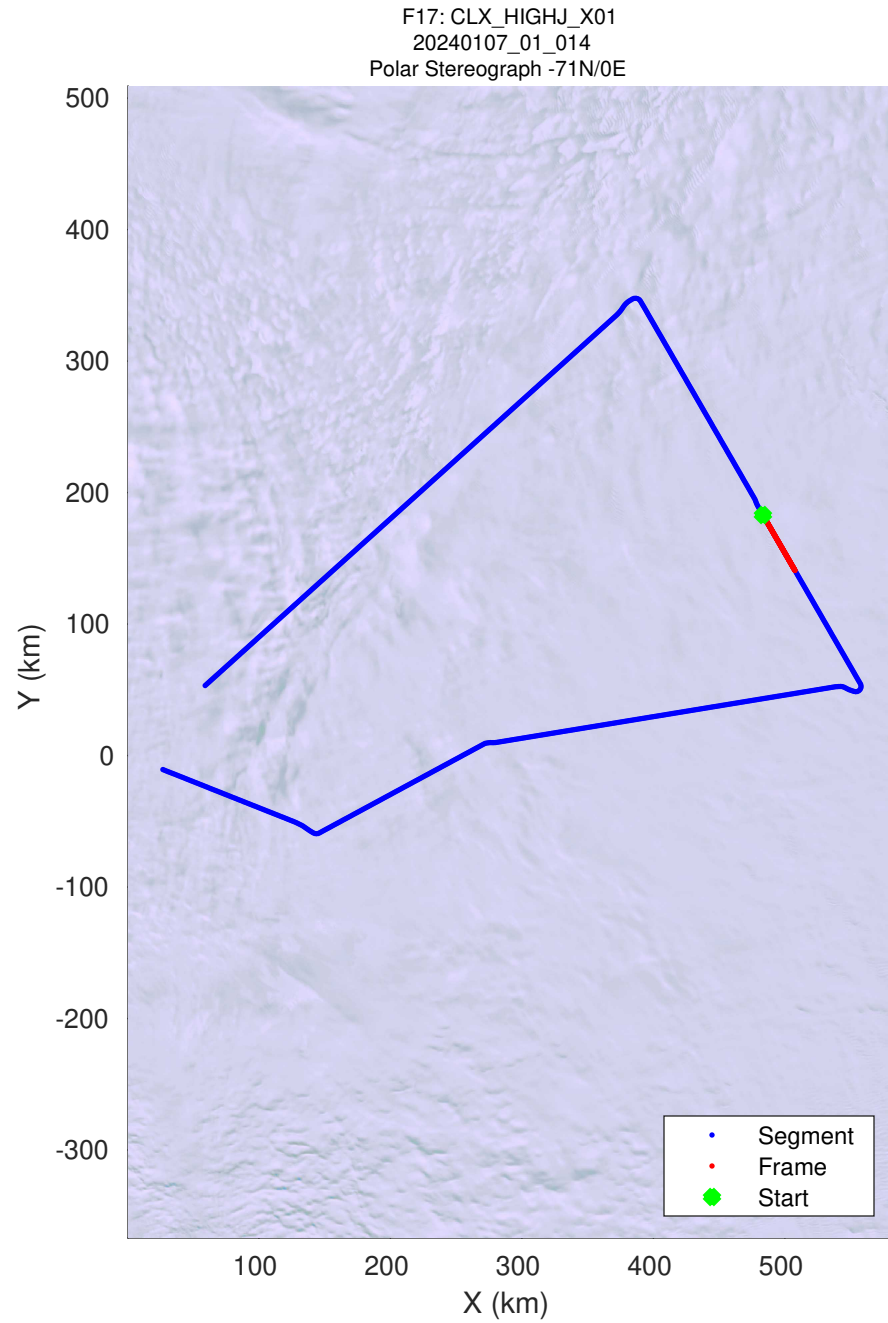
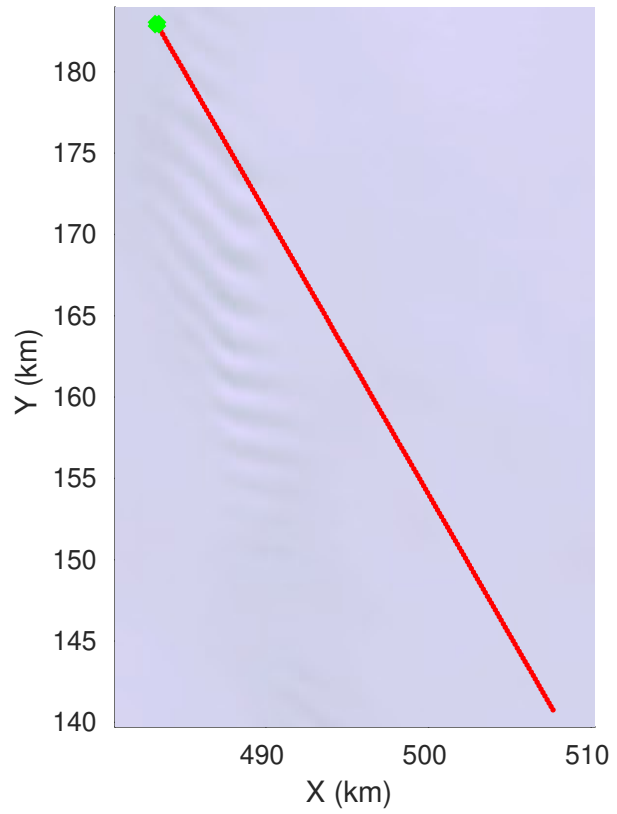
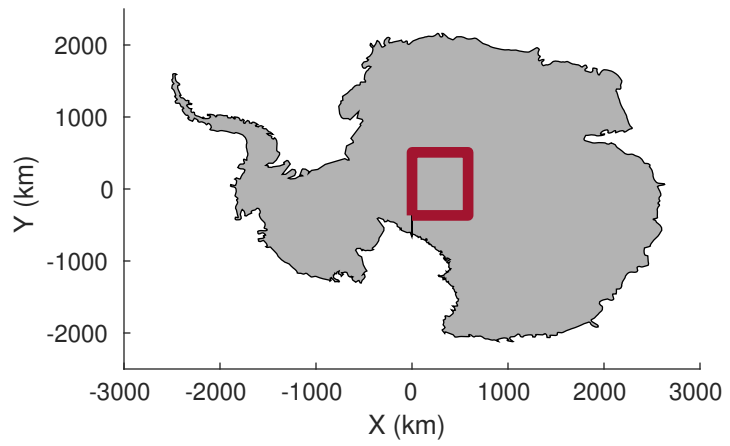
UTIG MARFA -- COLDEX

rds 2023_Antarctica_BaslerMKB: "F17: CLX_HIGHJ_X01" 20240107_01_013: 22:48:08.3 to 22:57:46.6 GPS



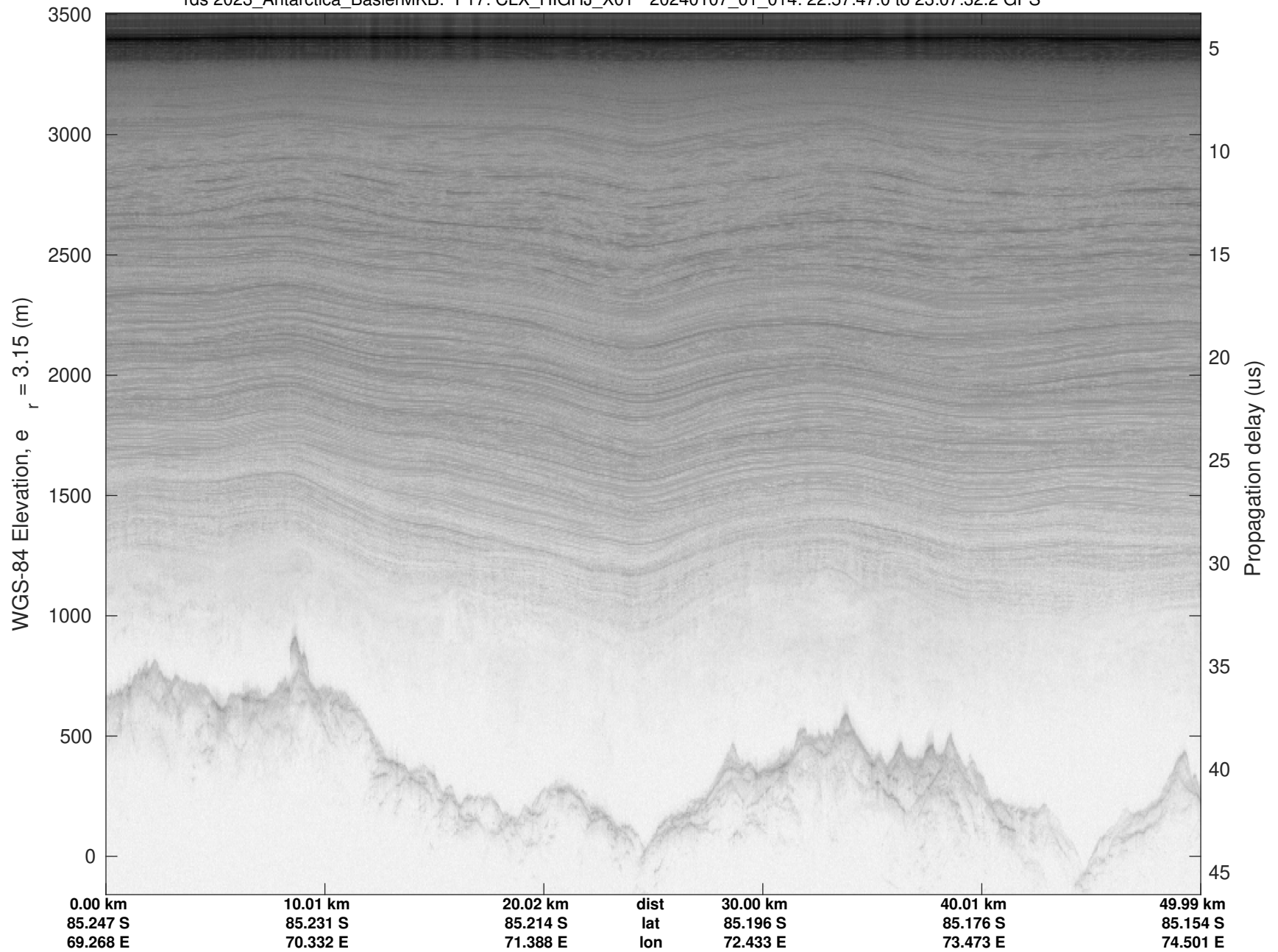
UTIG MARFA -- COLDEX
rds 2023_Antarctica_BaslerMKB: "F17: CLX_HIGHJ_X01" 20240107_01_013: 22:48:08.3 to 22:57:46.6 GPS





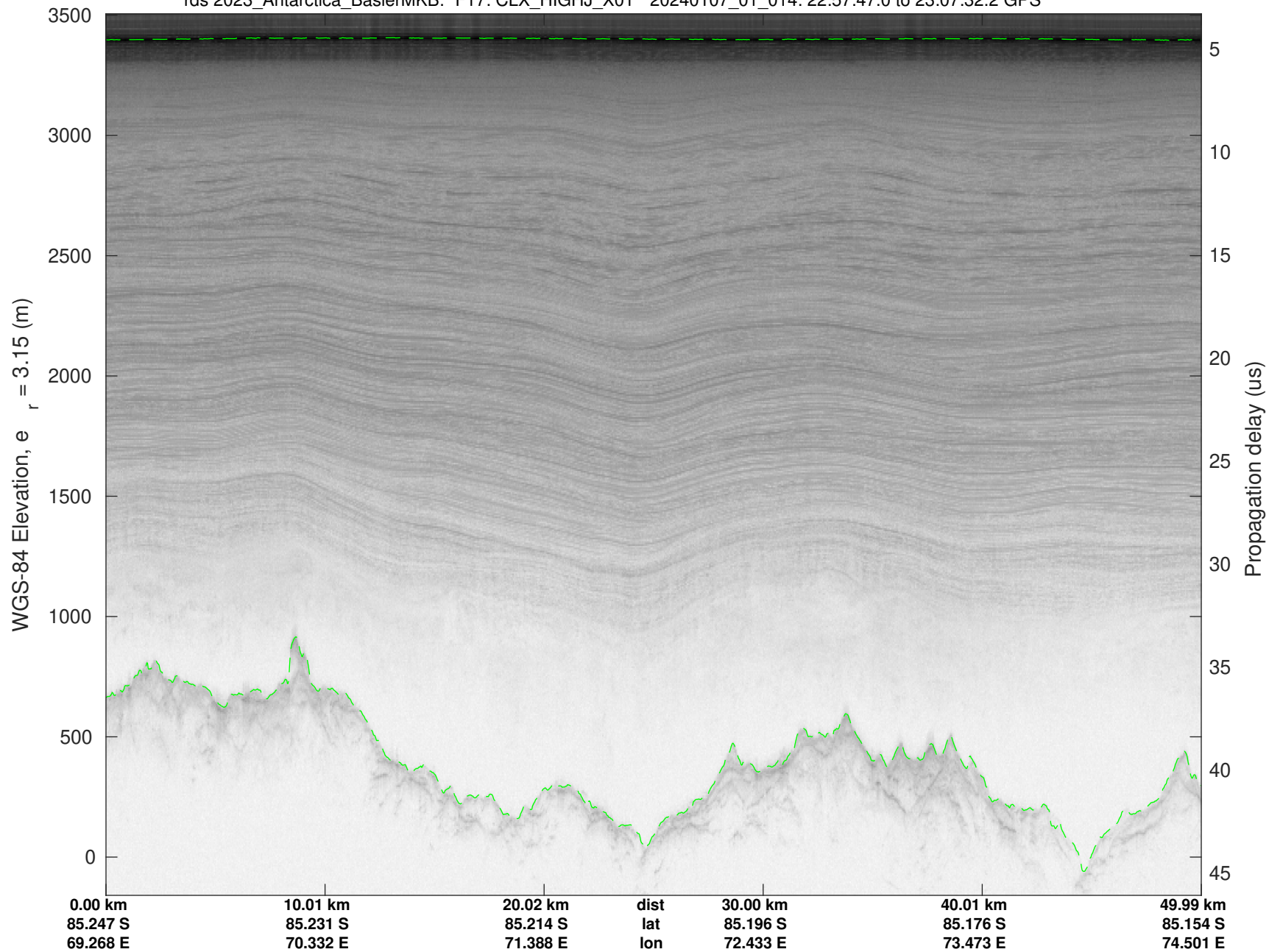
UTIG MARFA -- COLDEX

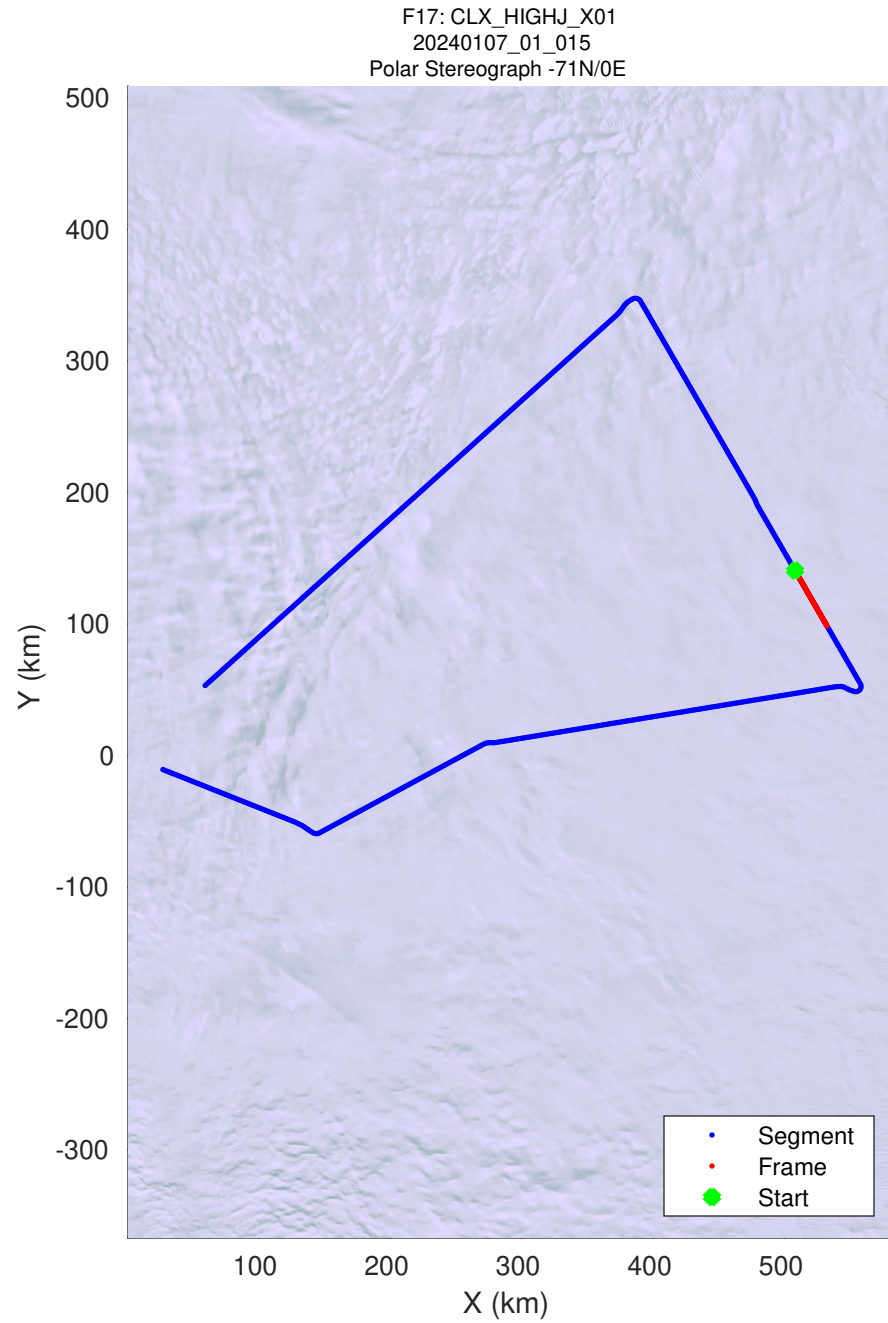
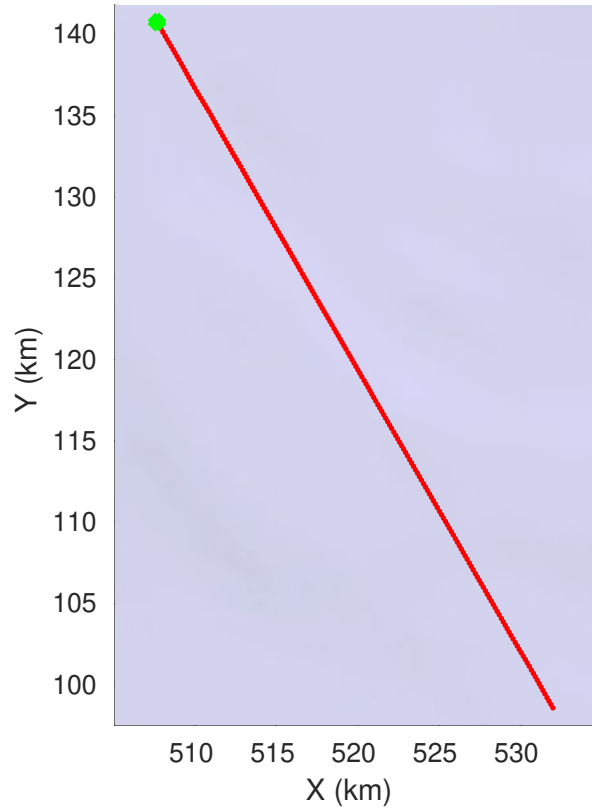
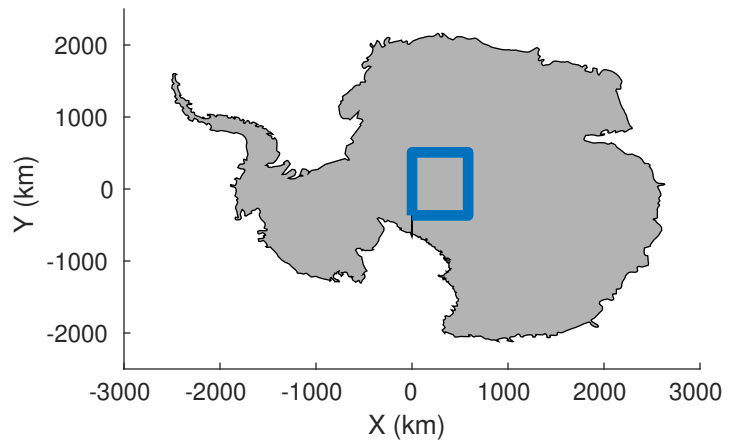
rds 2023_Antarctica_BaslerMKB: "F17: CLX_HIGHJ_X01" 20240107_01_014: 22:57:47.0 to 23:07:32.2 GPS



UTIG MARFA -- COLDEX


rds 2023_Antarctica_BaslerMKB: "F17: CLX_HIGHJ_X01" 20240107_01_014: 22:57:47.0 to 23:07:32.2 GPS





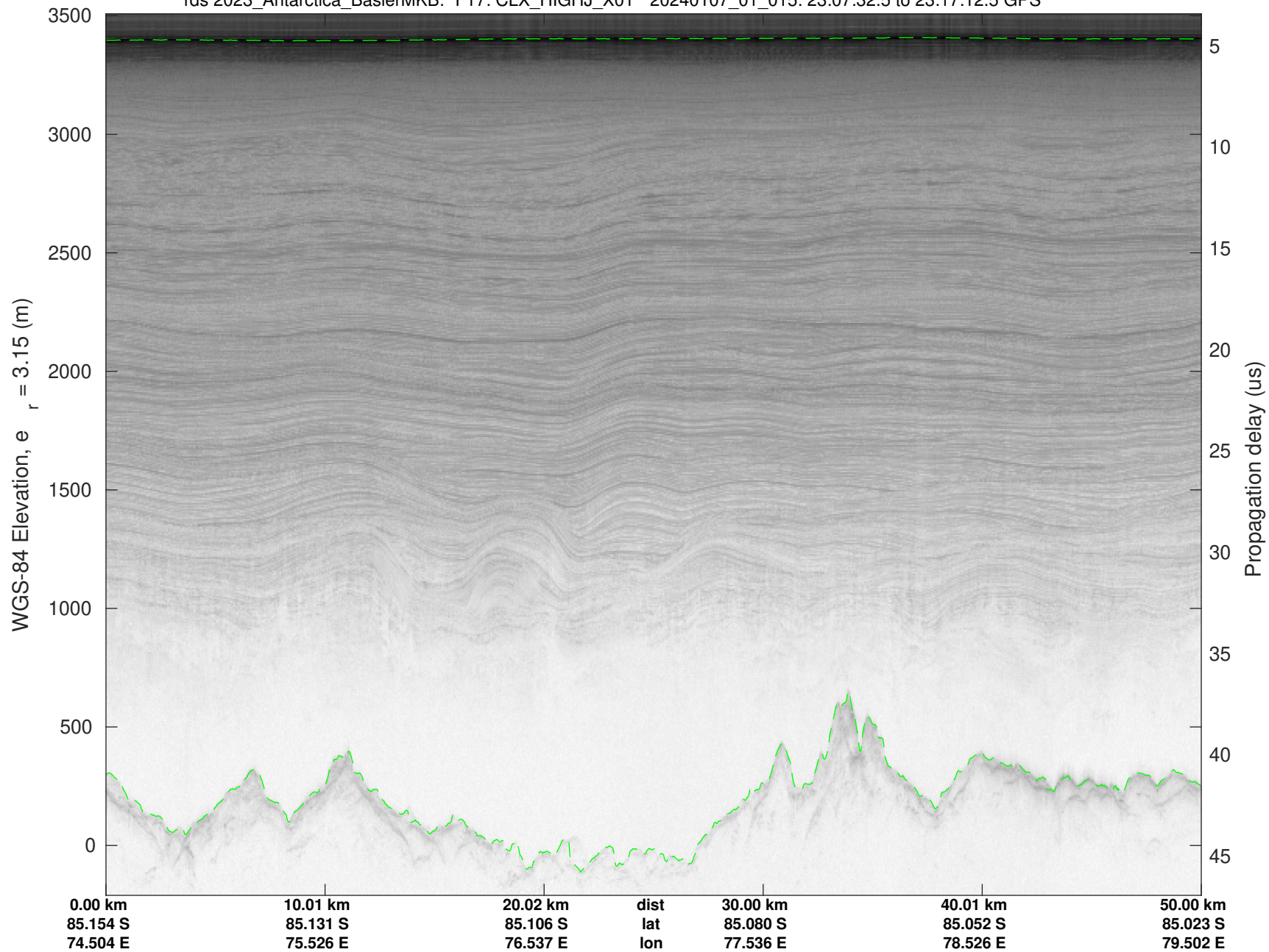
UTIG MARFA -- COLDEX

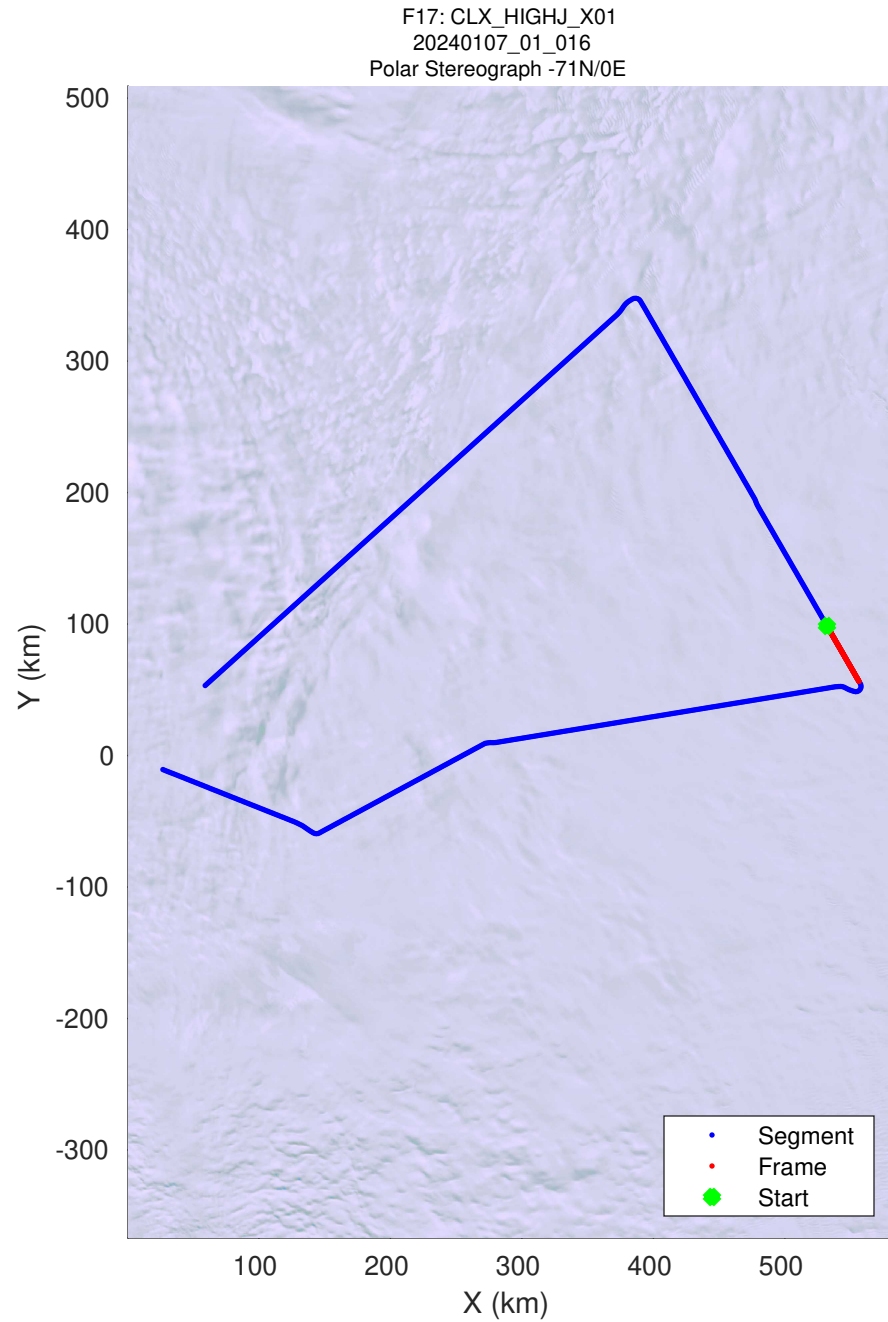
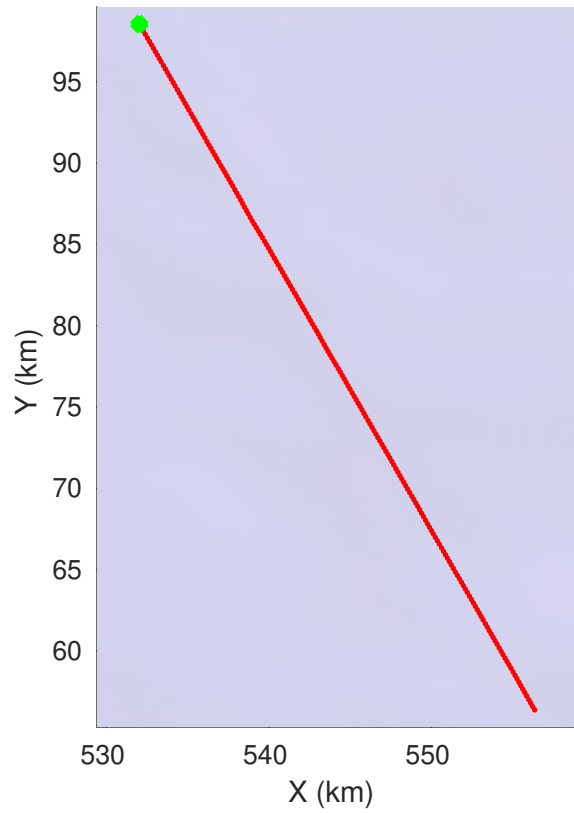
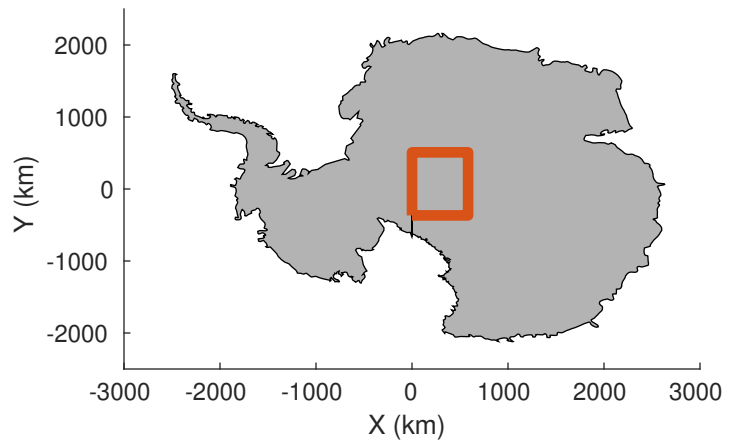
rds 2023_Antarctica_BaslerMKB: "F17: CLX_HIGHJ_X01" 20240107_01_015: 23:07:32.5 to 23:17:12.5 GPS



UTIG MARFA -- COLDEX


rds 2023_Antarctica_BaslerMKB: "F17: CLX_HIGHJ_X01" 20240107_01_015: 23:07:32.5 to 23:17:12.5 GPS





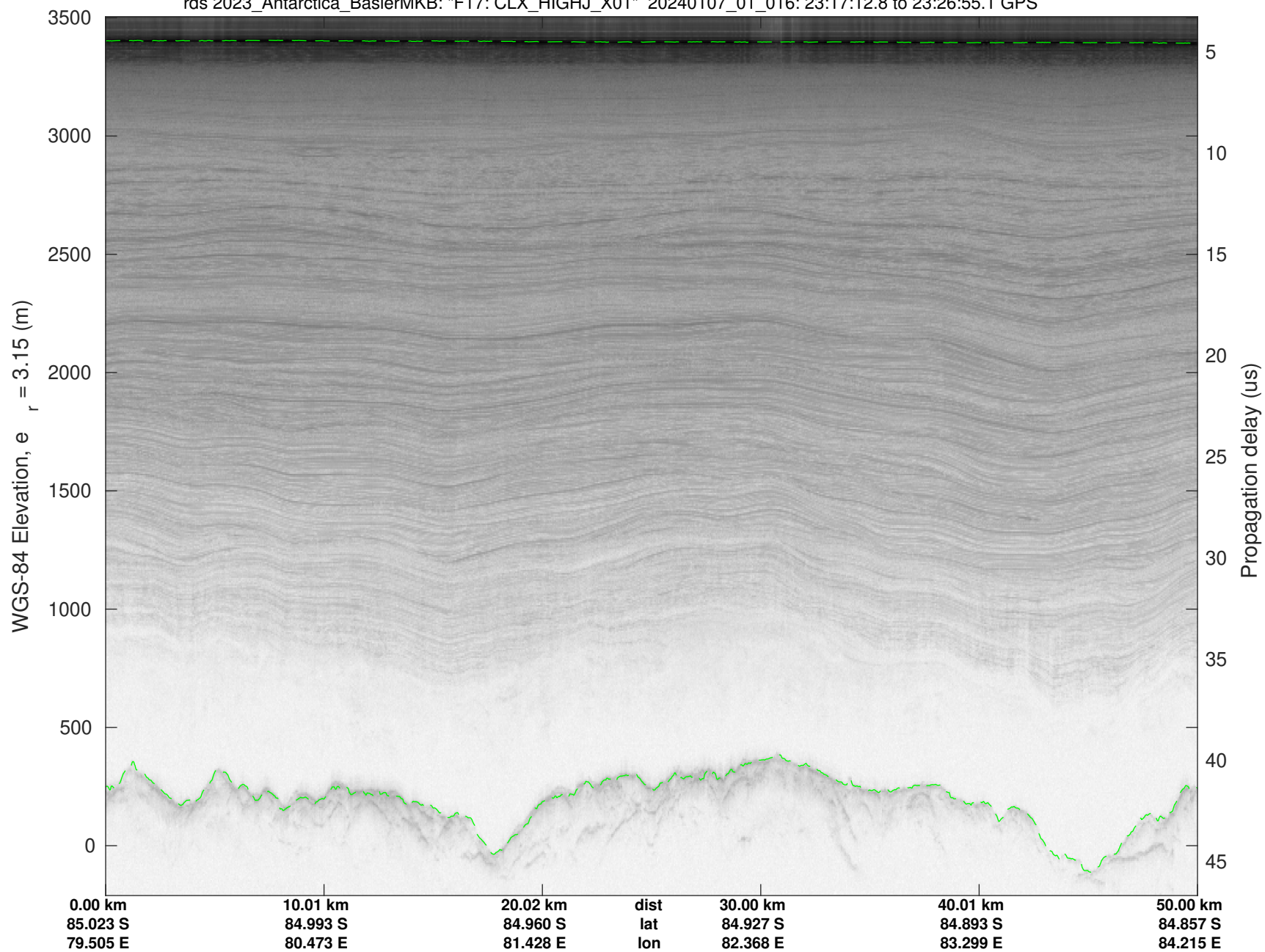
UTIG MARFA -- COLDEX

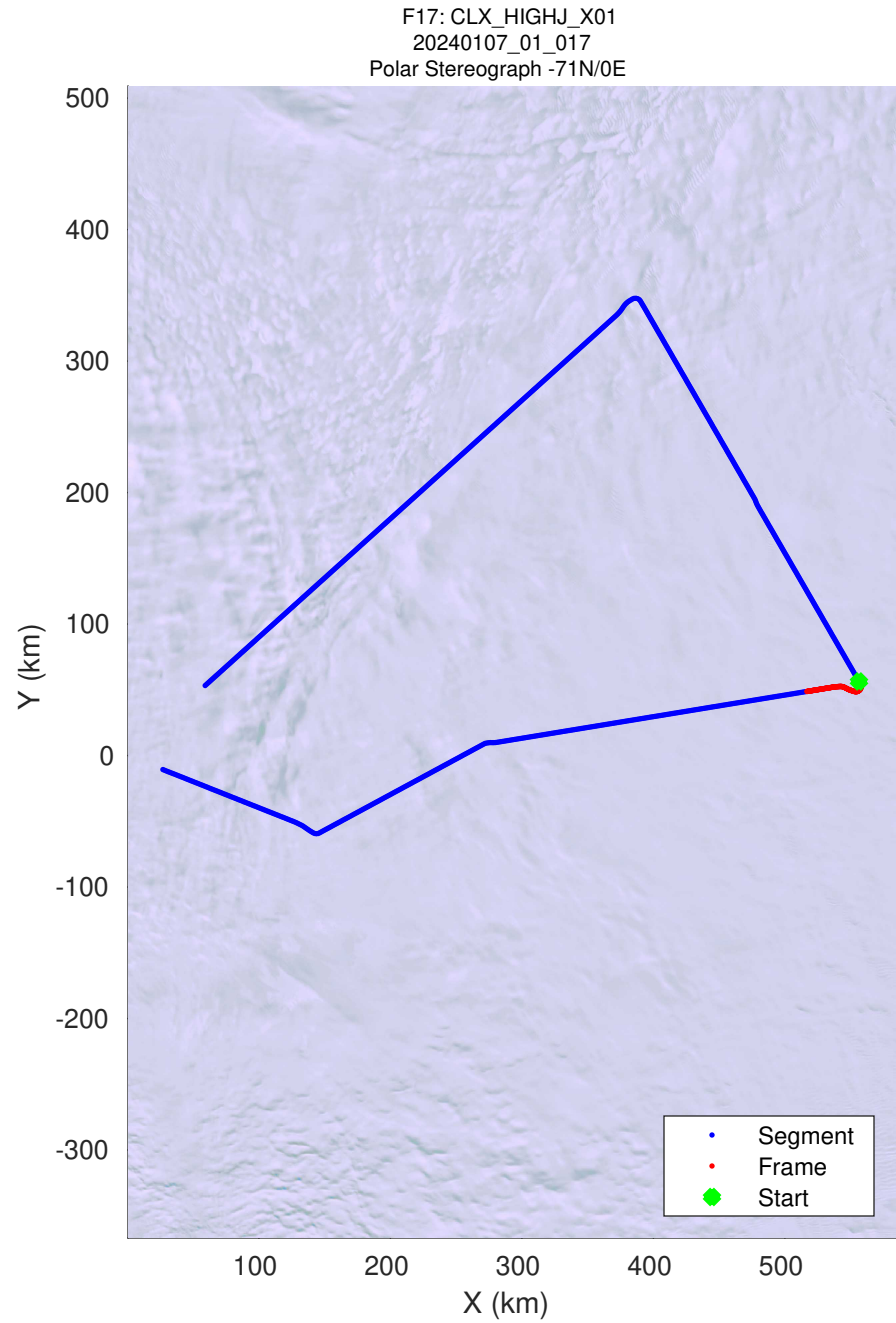

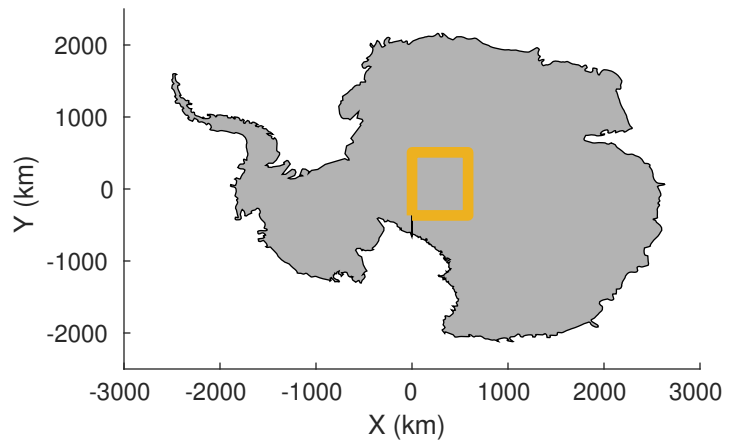
rds 2023_Antarctica_BaslerMKB: "F17: CLX_HIGHJ_X01" 20240107_01_016: 23:17:12.8 to 23:26:55.1 GPS



UTIG MARFA -- COLDEX


rds 2023_Antarctica_BaslerMKB: "F17: CLX_HIGHJ_X01" 20240107_01_016: 23:17:12.8 to 23:26:55.1 GPS





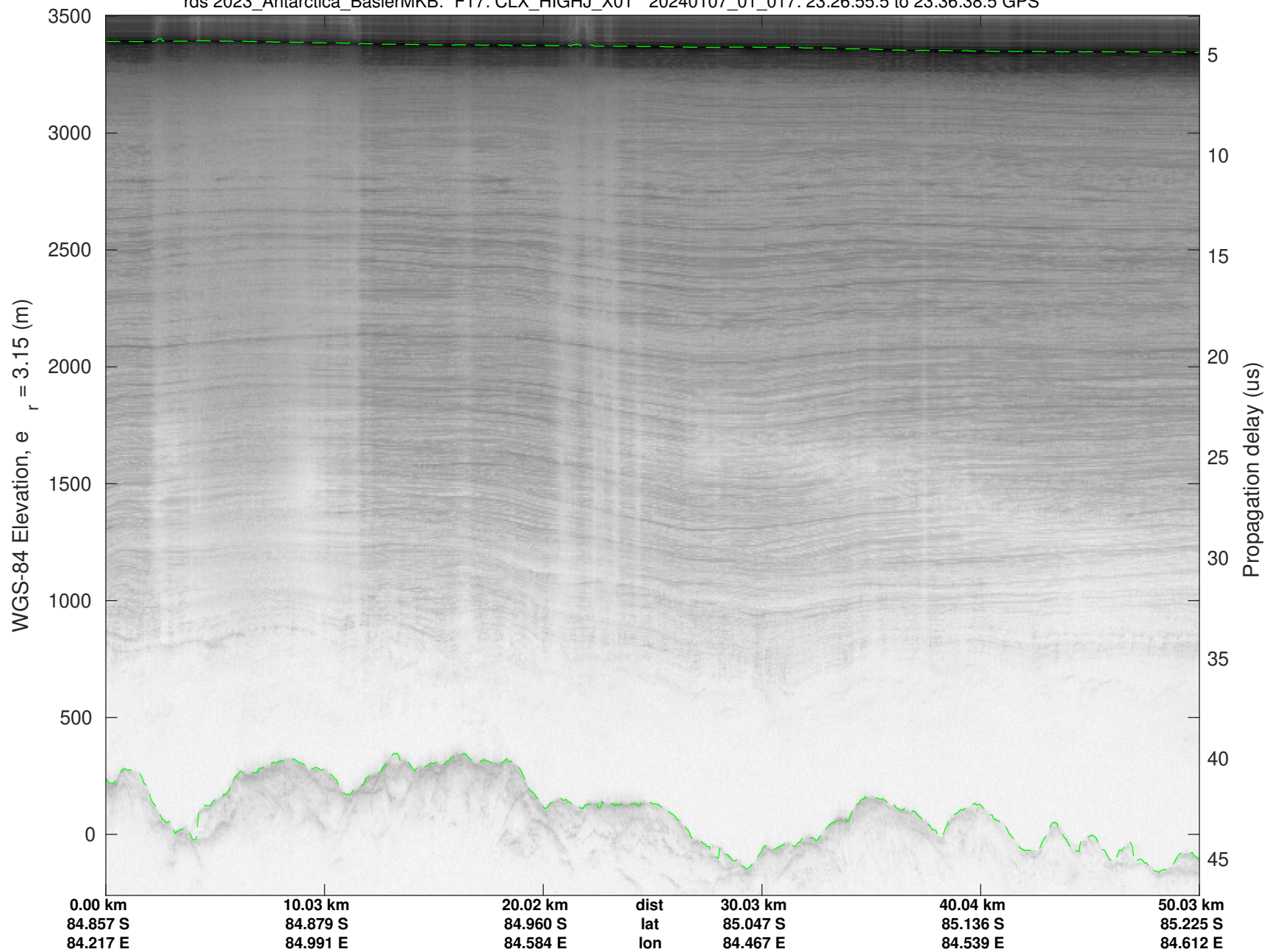
UTIG MARFA -- COLDEX

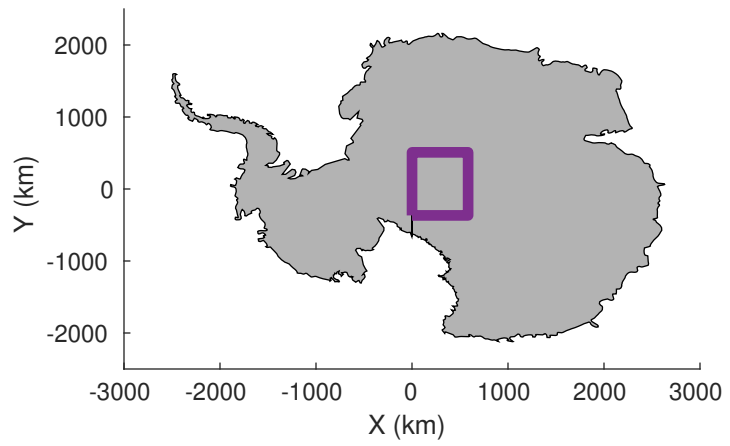
rds 2023_Antarctica_BaslerMKB: "F17: CLX_HIGHJ_X01" 20240107_01_017: 23:26:55.5 to 23:36:38.5 GPS



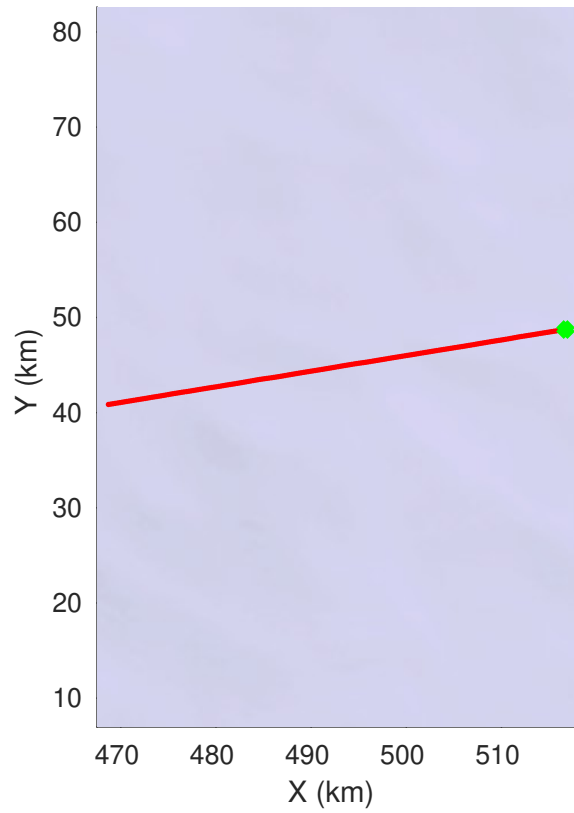
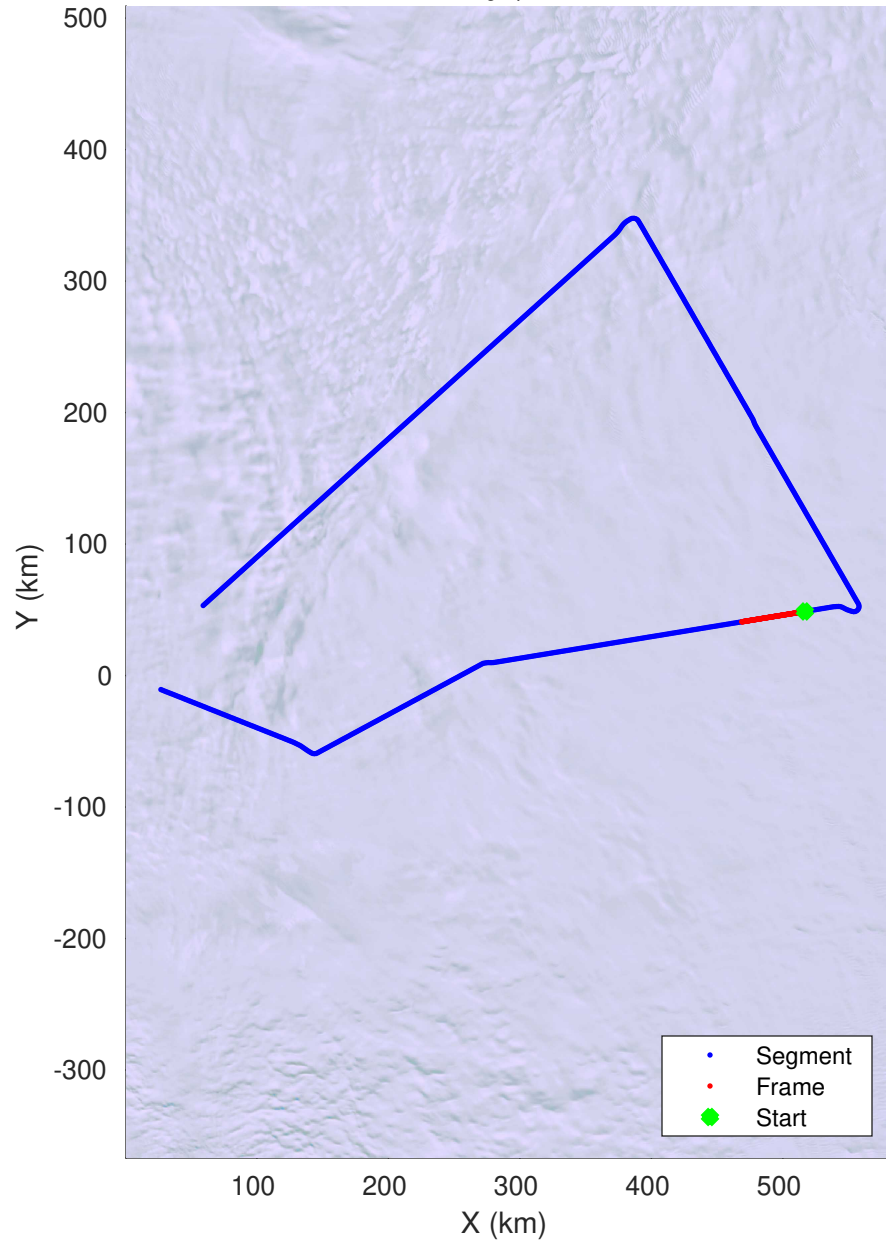
UTIG MARFA -- COLDEX

rds 2023_Antarctica_BaslerMKB: "F17: CLX_HIGHJ_X01" 20240107_01_017: 23:26:55.5 to 23:36:38.5 GPS






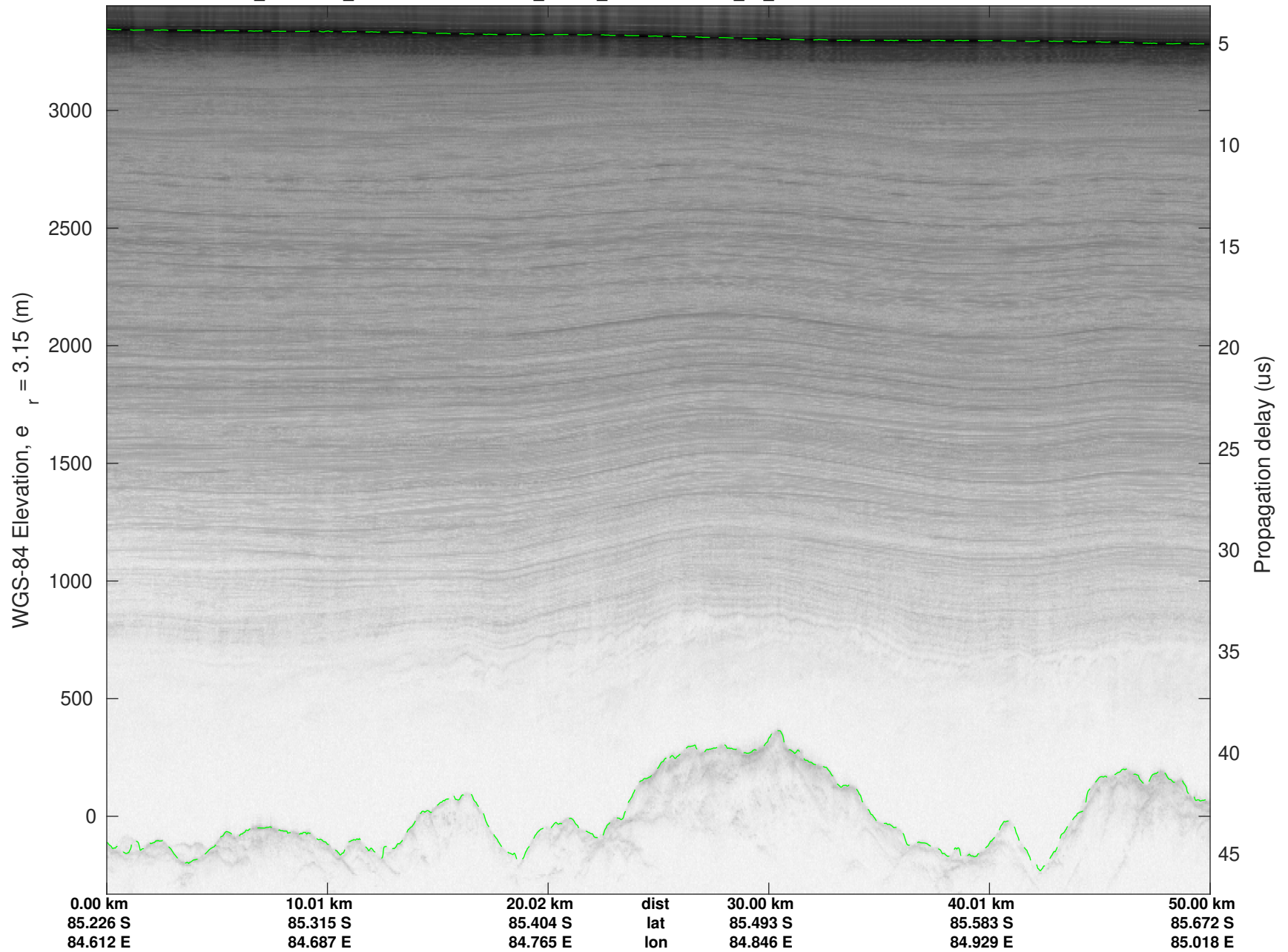
F17: CLX_HIGHJ_X01
20240107_01_018
Polar Stereograph -71N/0E

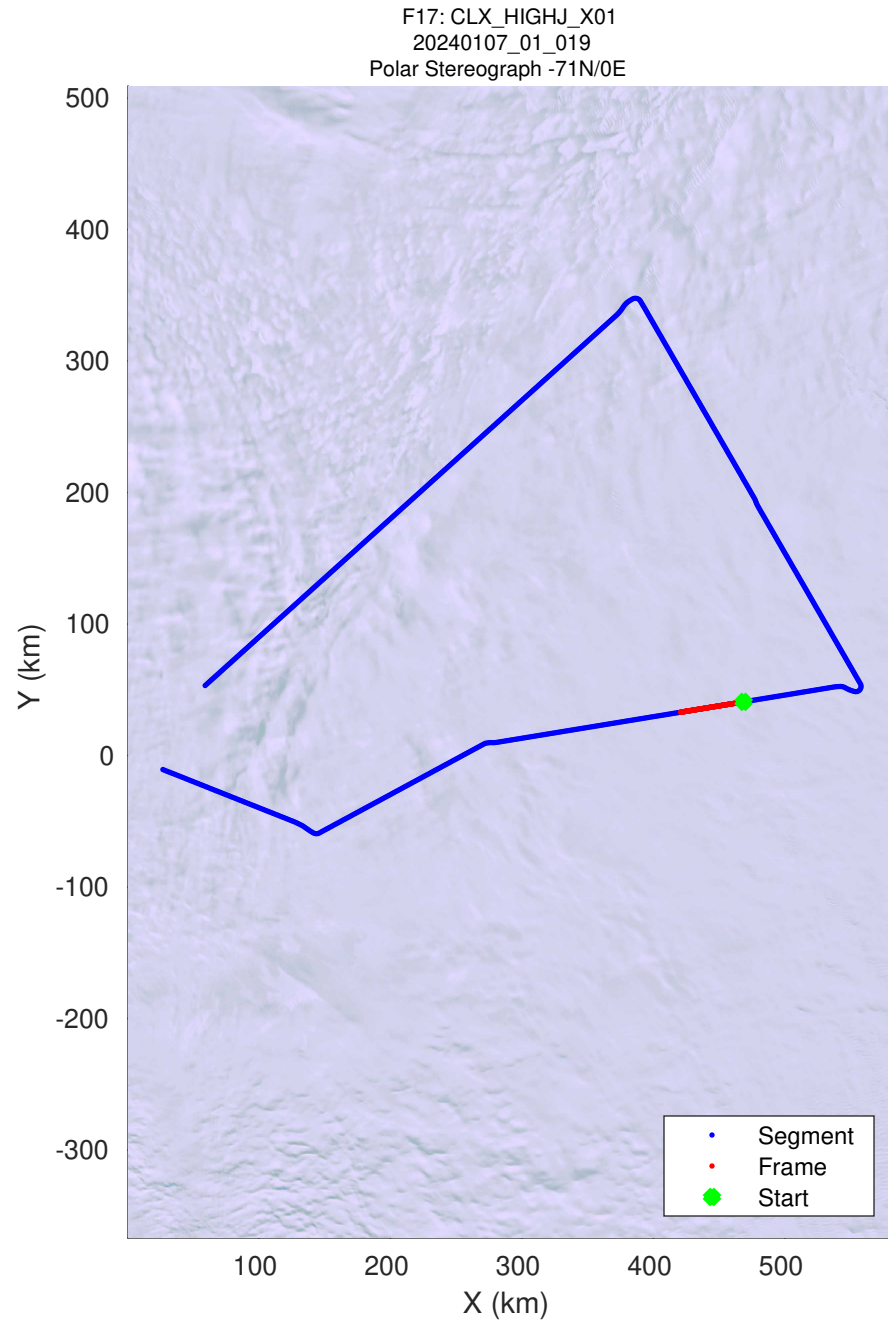
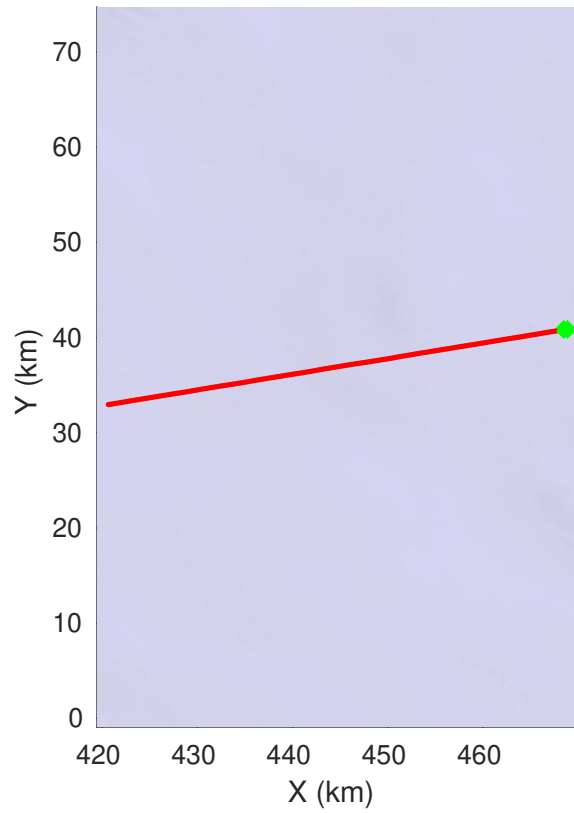
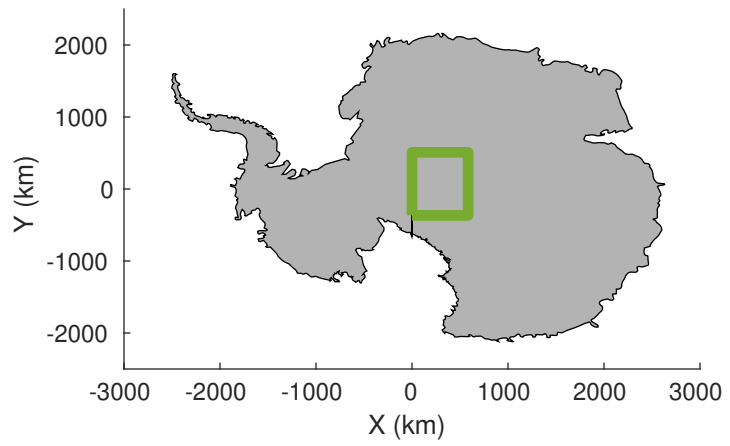


UTIG MARFA -- COLDEX
rds 2023_Antarctica_BaslerMKB: "F17: CLX_HIGHJ_X01" 20240107_01_018: 23:36:38.8 to 23:46:18.8 GPS




UTIG MARFA -- COLDEX
rds 2023_Antarctica_BaslerMKB: "F17: CLX_HIGHJ_X01" 20240107_01_018: 23:36:38.8 to 23:46:18.8 GPS



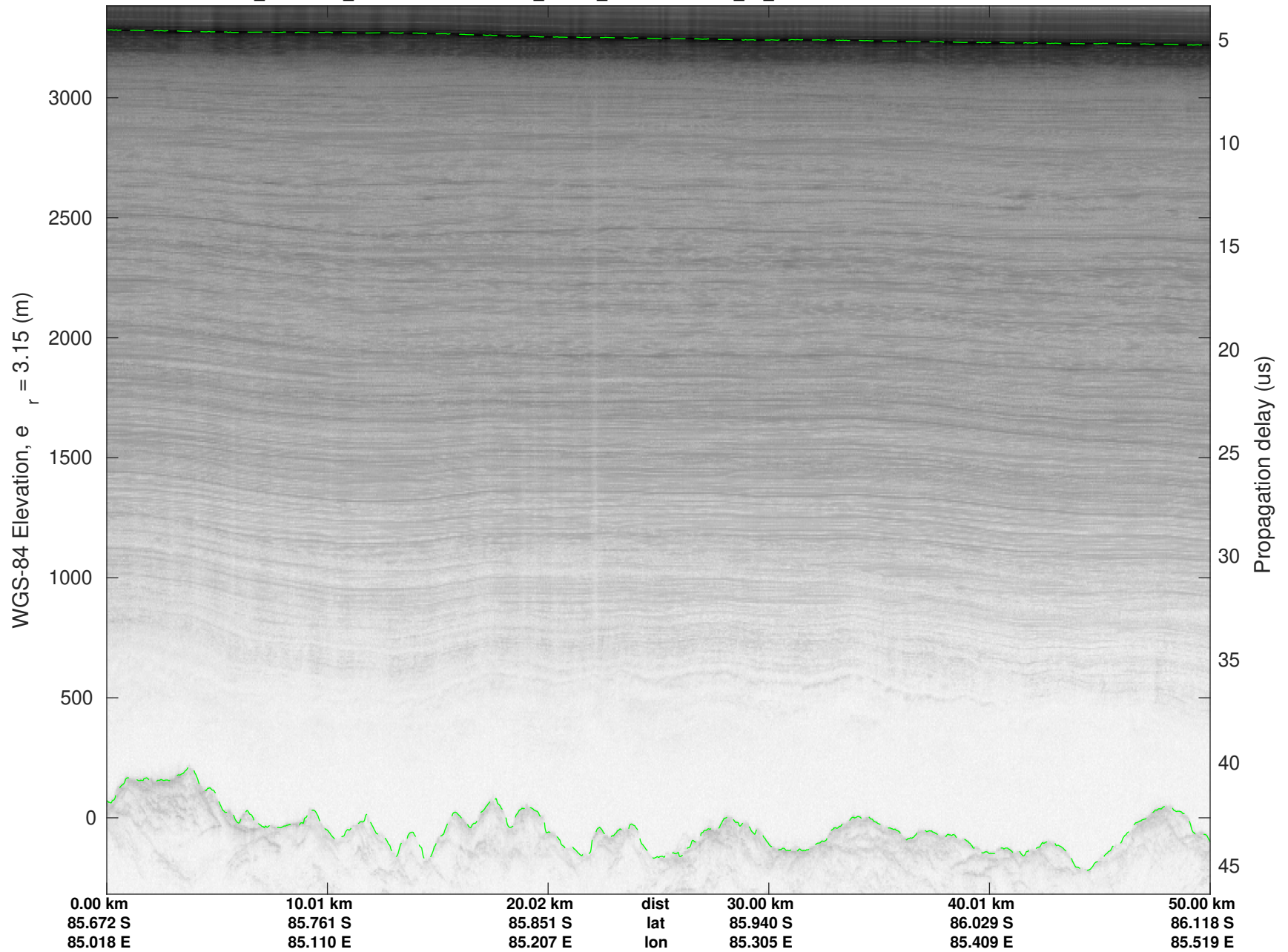


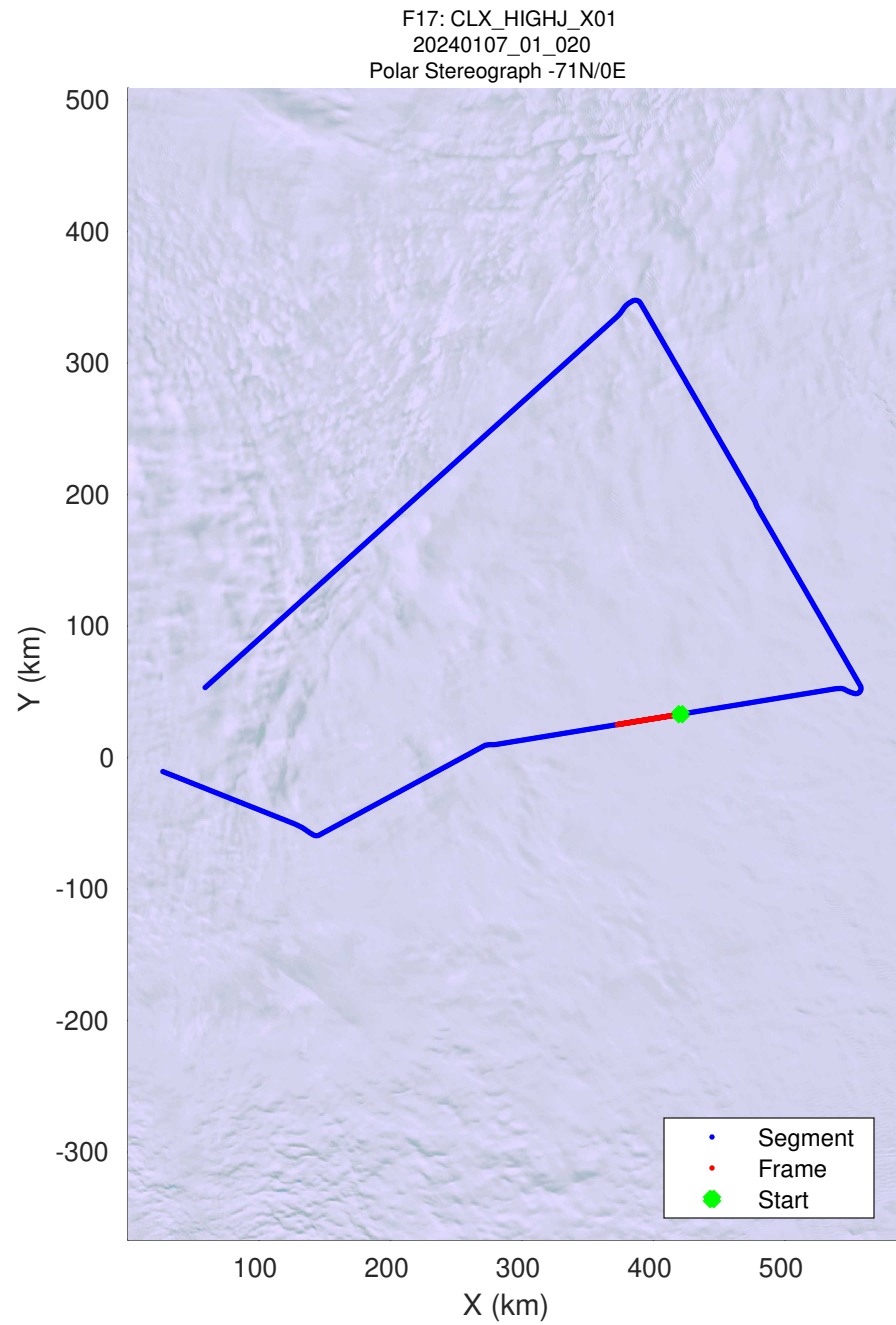
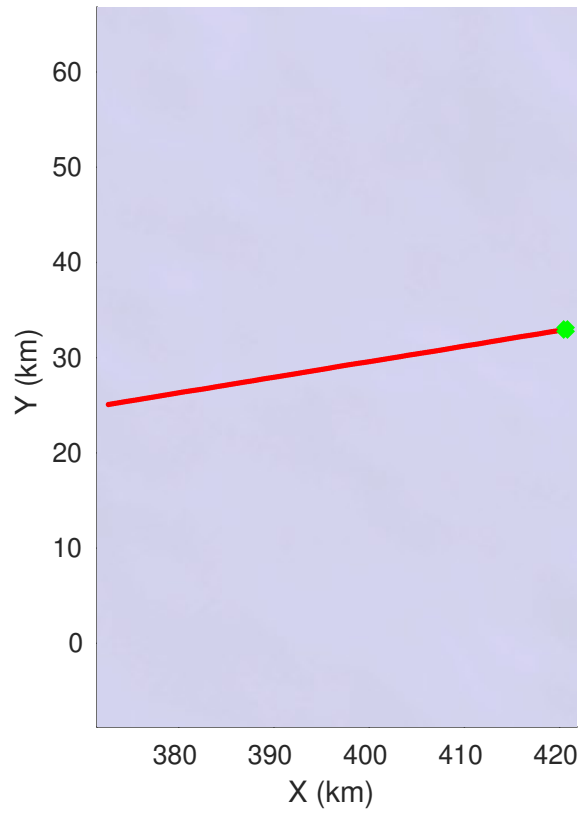
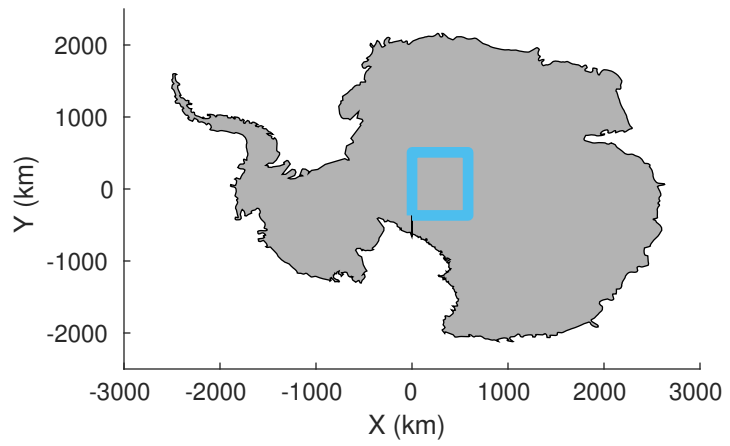
UTIG MARFA -- COLDEX

rds 2023_Antarctica_BaslerMKB: "F17: CLX_HIGHJ_X01" 20240107_01_019: 23:46:19.2 to 23:56:01.9 GPS




UTIG MARFA -- COLDEX
rds 2023_Antarctica_BaslerMKB: "F17: CLX_HIGHJ_X01" 20240107_01_019: 23:46:19.2 to 23:56:01.9 GPS



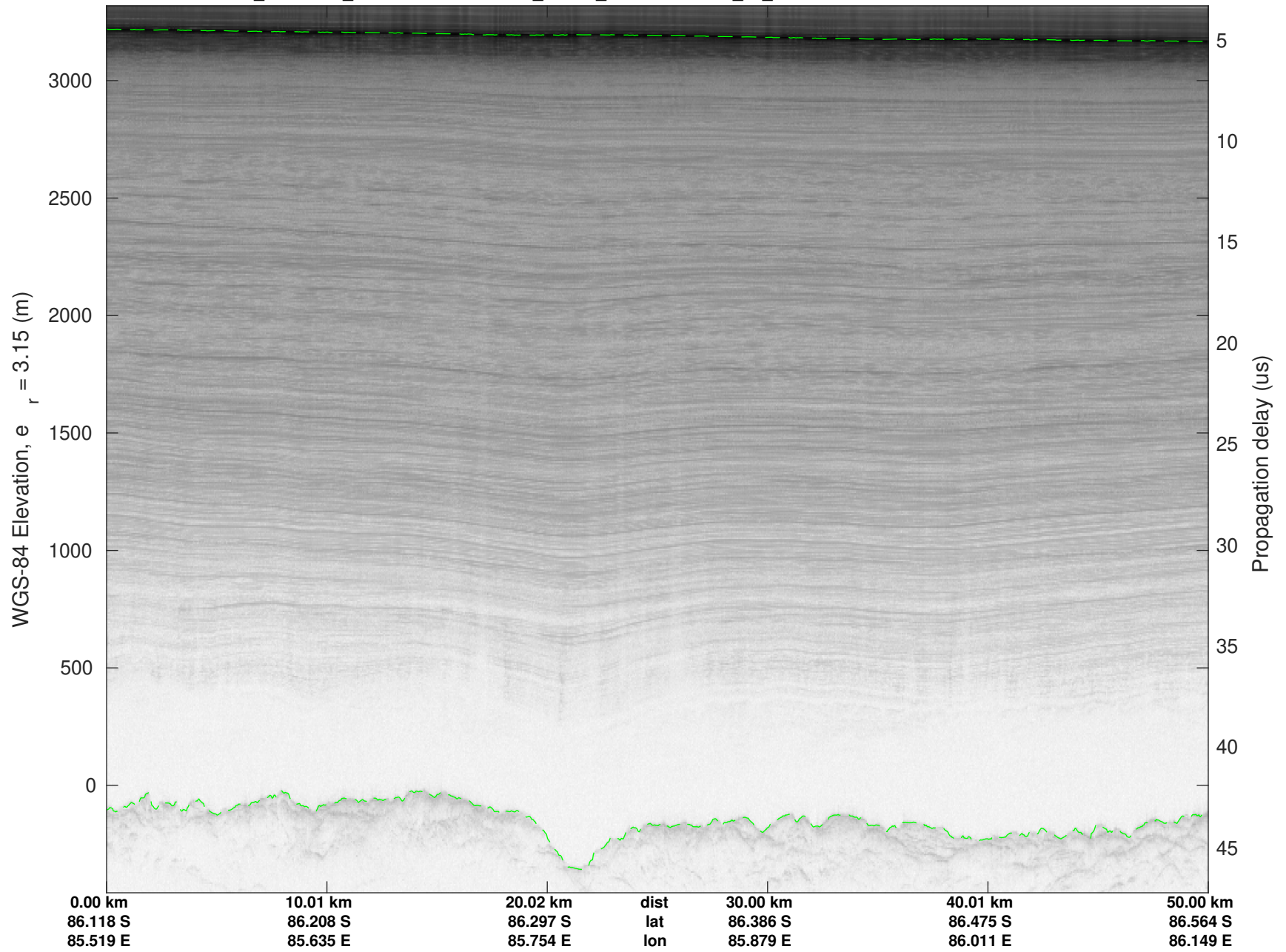


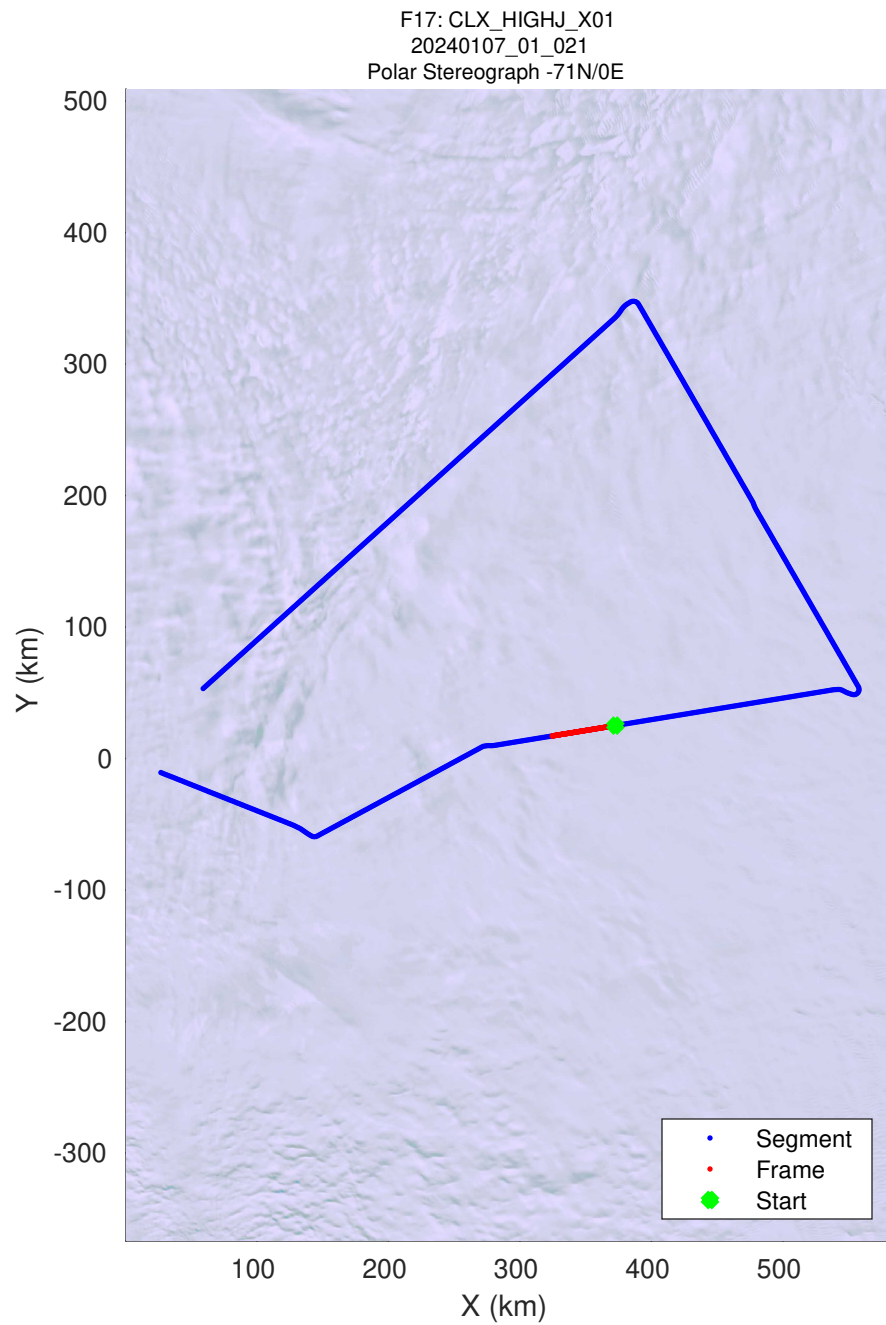
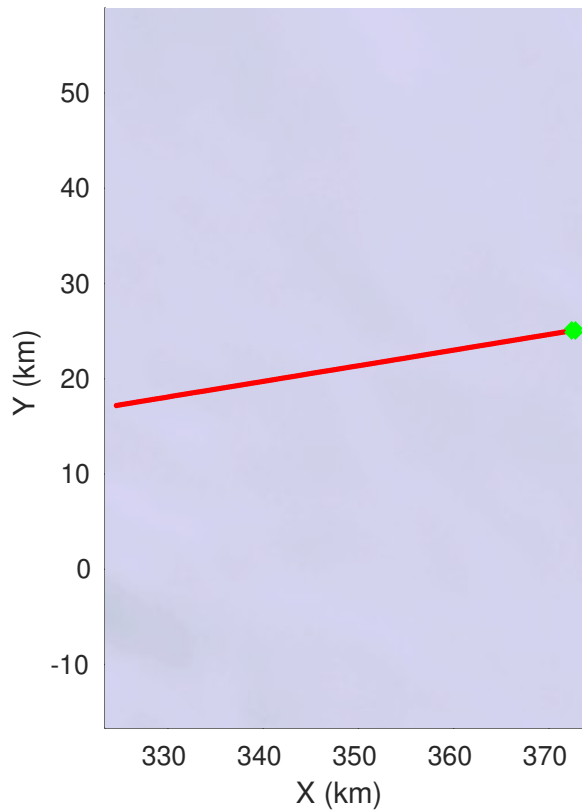
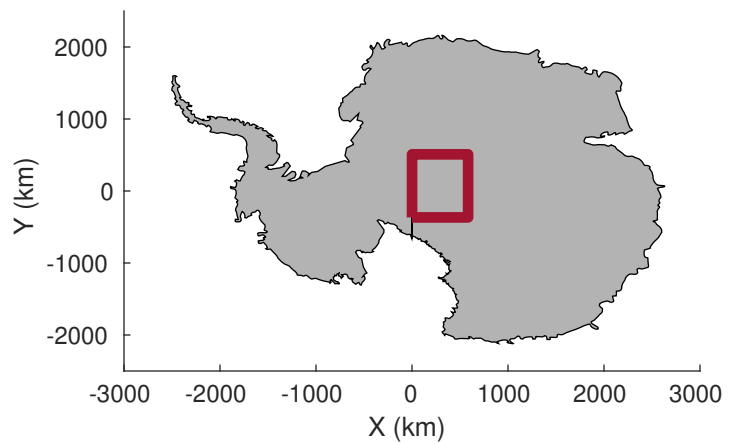
UTIG MARFA -- COLDEX

rds 2023_Antarctica_BaslerMKB: "F17: CLX_HIGHJ_X01" 20240107_01_020: 23:56:02.2 to 24:05:42.4 GPS




UTIG MARFA -- COLDEX
rds 2023_Antarctica_BaslerMKB: "F17: CLX_HIGHJ_X01" 20240107_01_020: 23:56:02.2 to 24:05:42.4 GPS



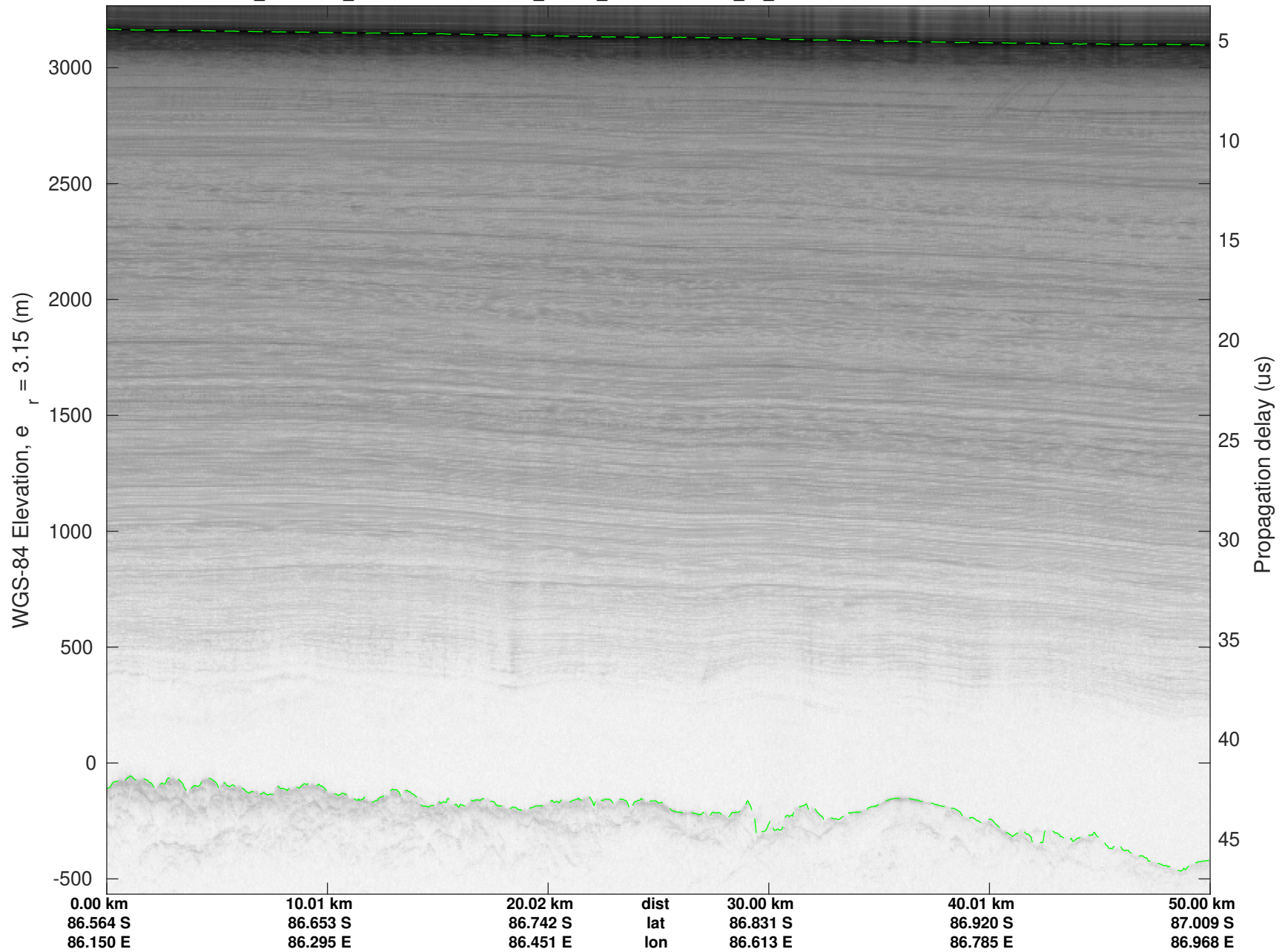


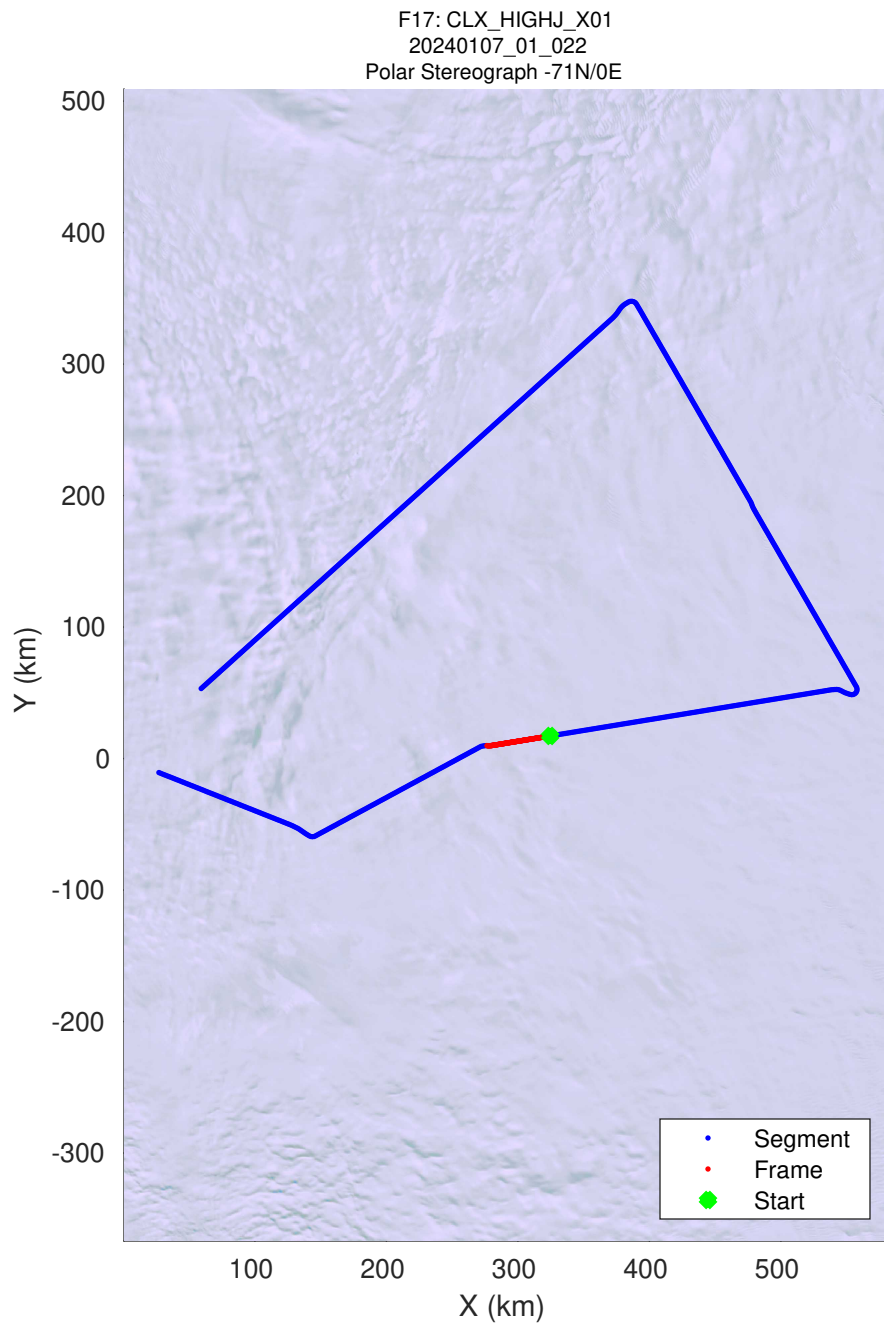
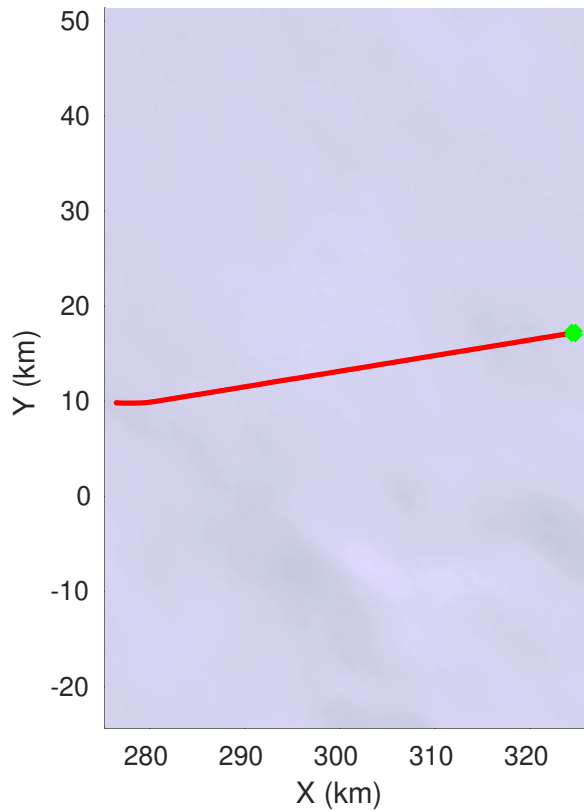
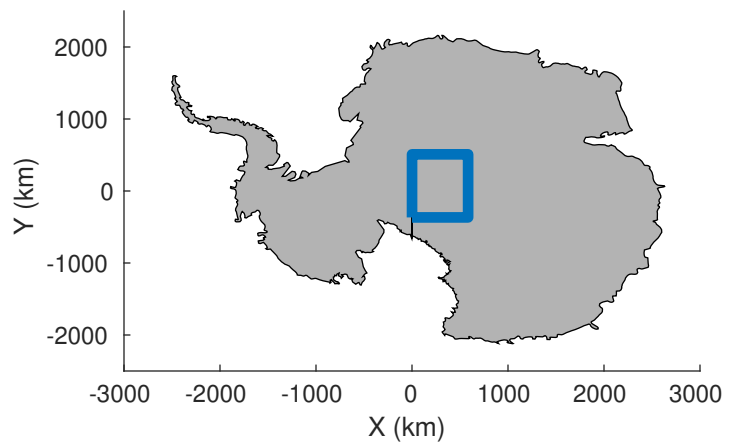
UTIG MARFA -- COLDEX

rds 2023_Antarctica_BaslerMKB: "F17: CLX_HIGHJ_X01" 20240107_01_021: 24:05:42.7 to 24:15:17.6 GPS




UTIG MARFA -- COLDEX
rds 2023_Antarctica_BaslerMKB: "F17: CLX_HIGHJ_X01" 20240107_01_021: 24:05:42.7 to 24:15:17.6 GPS



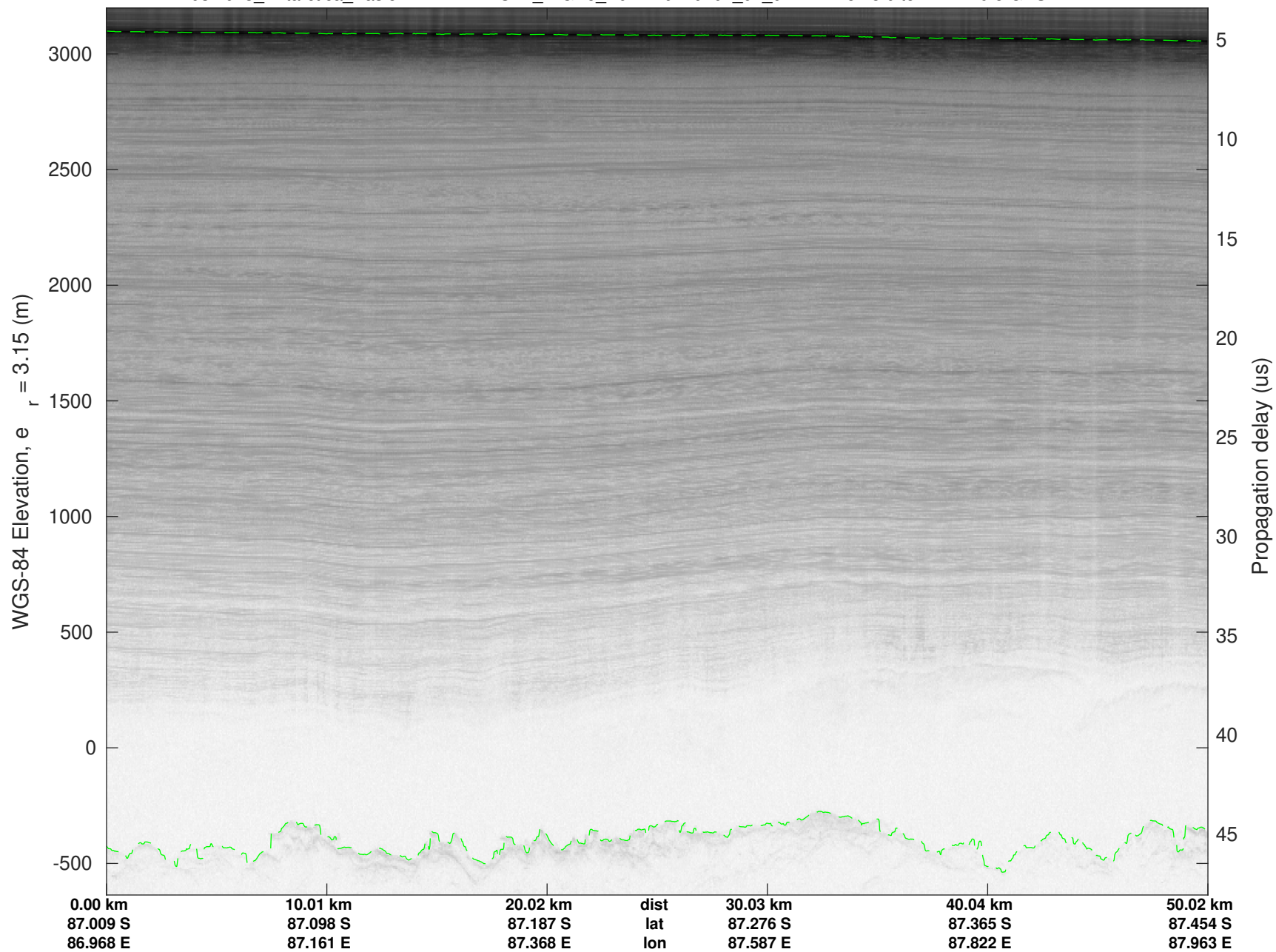


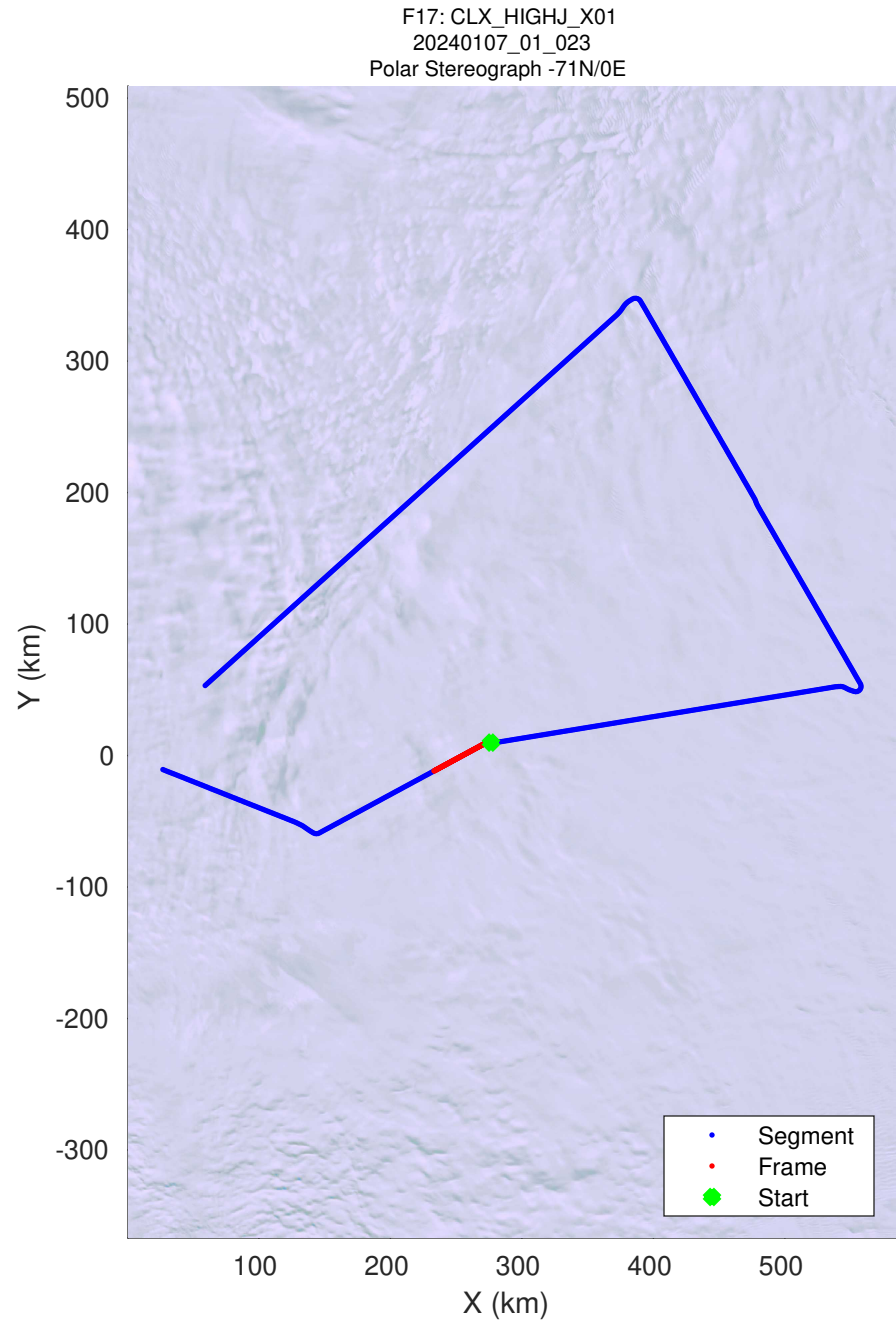
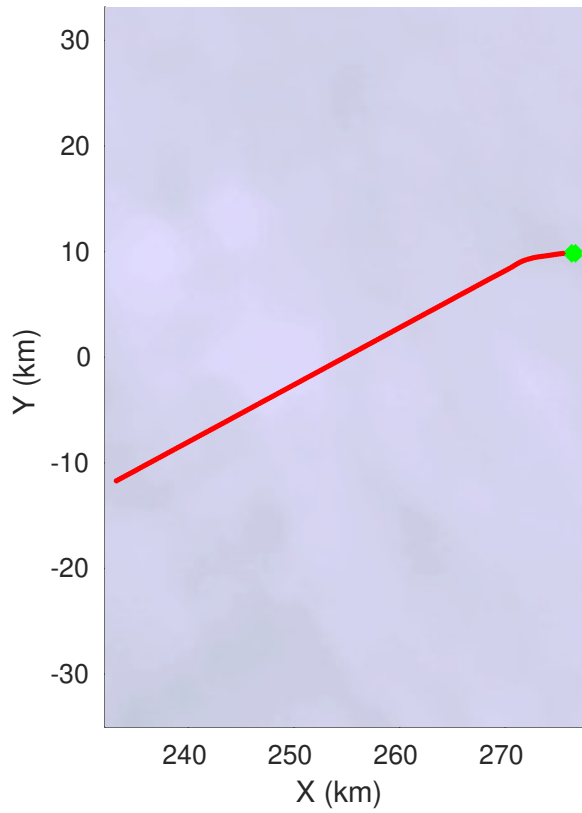
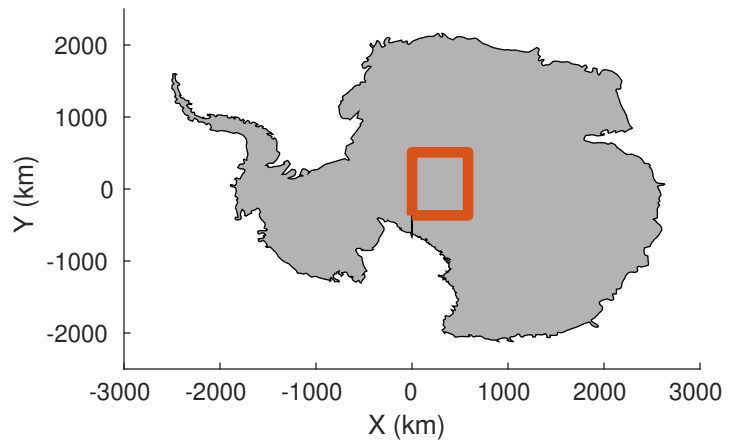
UTIG MARFA -- COLDEX

rds 2023_Antarctica_BaslerMKB: "F17: CLX_HIGHJ_X01" 20240107_01_022: 24:15:18.0 to 24:24:49.5 GPS




UTIG MARFA -- COLDEX
rds 2023_Antarctica_BaslerMKB: "F17: CLX_HIGHJ_X01" 20240107_01_022: 24:15:18.0 to 24:24:49.5 GPS



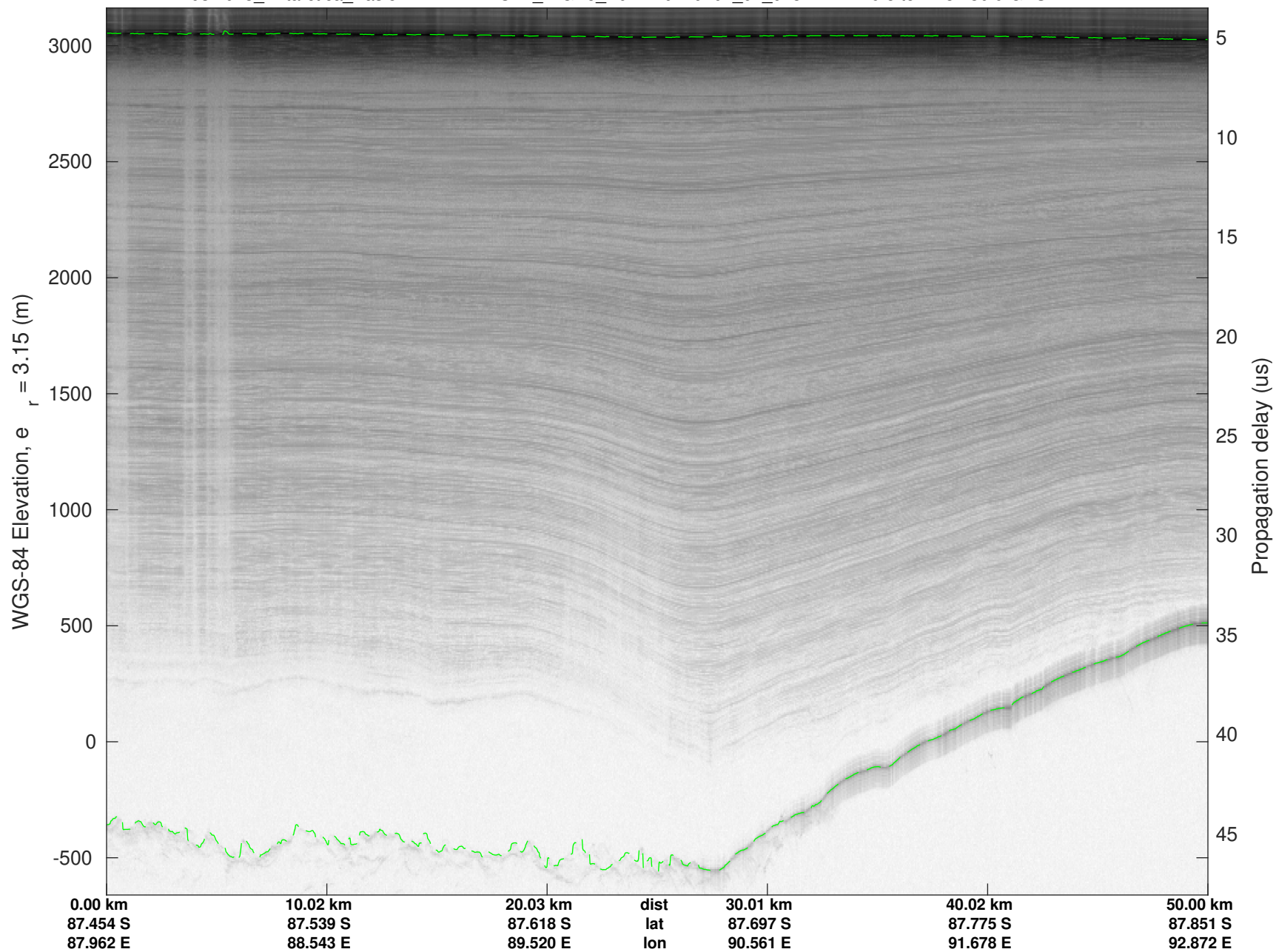


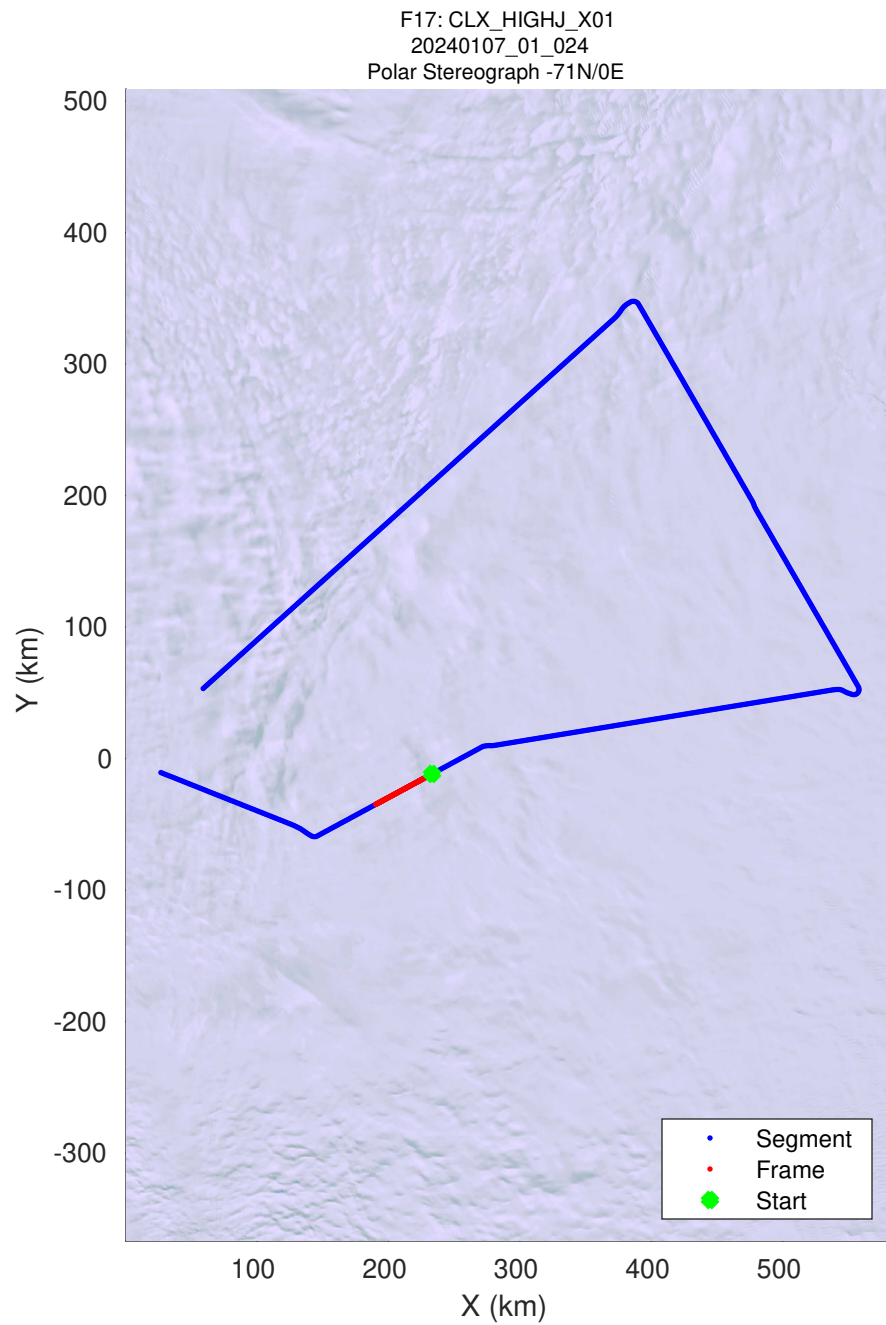
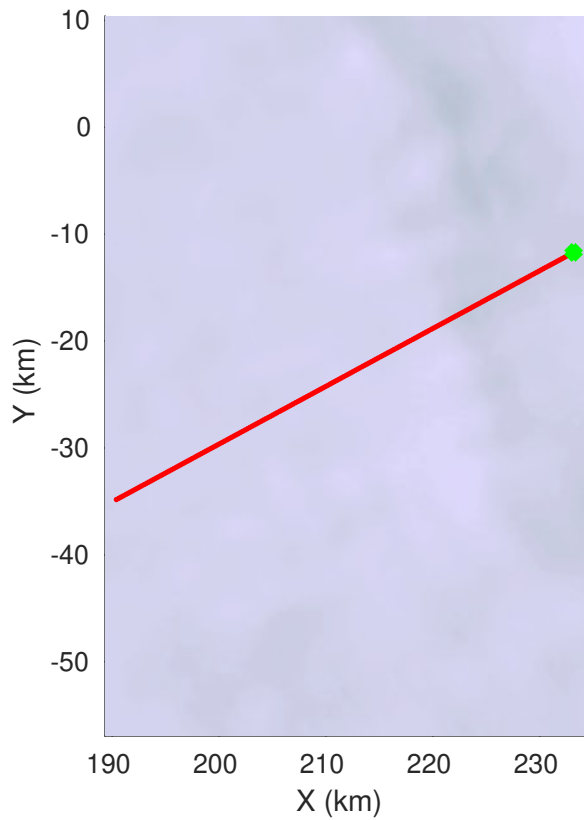
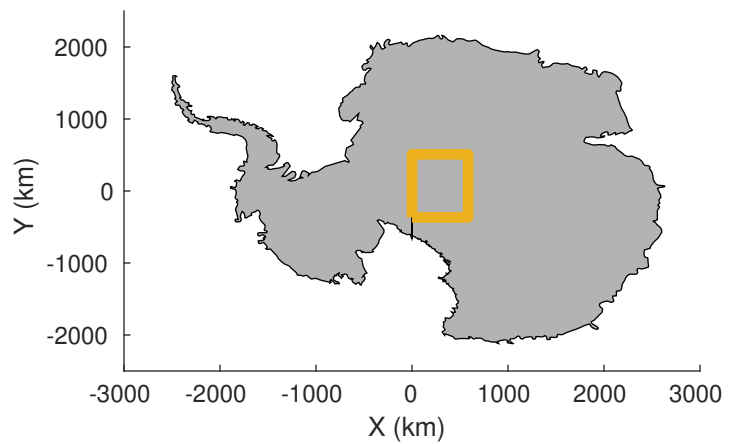
UTIG MARFA -- COLDEX

rds 2023_Antarctica_BaslerMKB: "F17: CLX_HIGHJ_X01" 20240107_01_023: 24:24:49.8 to 24:34:30.9 GPS




UTIG MARFA -- COLDEX
rds 2023_Antarctica_BaslerMKB: "F17: CLX_HIGHJ_X01" 20240107_01_023: 24:24:49.8 to 24:34:30.9 GPS



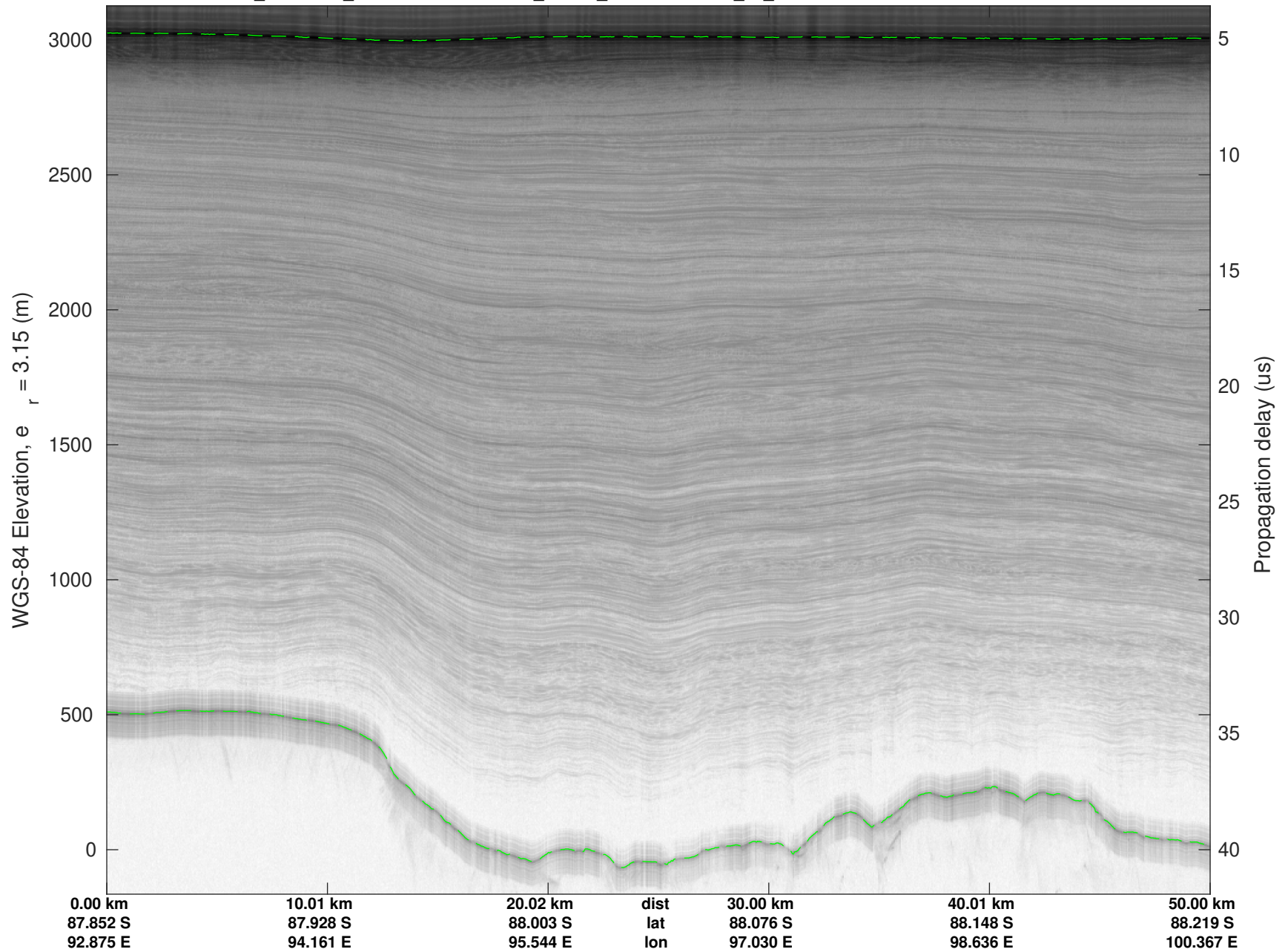


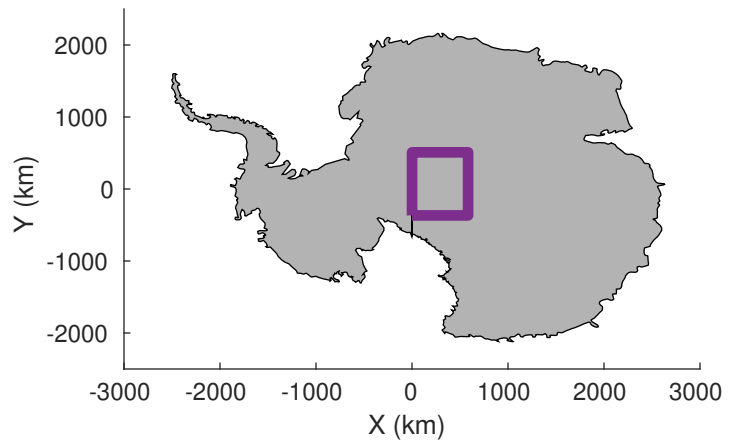
UTIG MARFA -- COLDEX

rds 2023_Antarctica_BaslerMKB: "F17: CLX_HIGHJ_X01" 20240107_01_024: 24:34:31.3 to 24:44:15.2 GPS

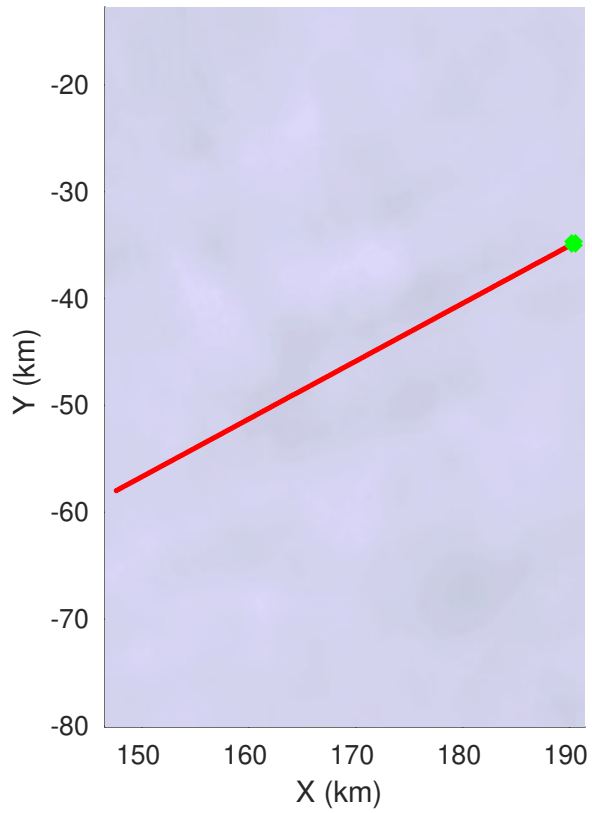
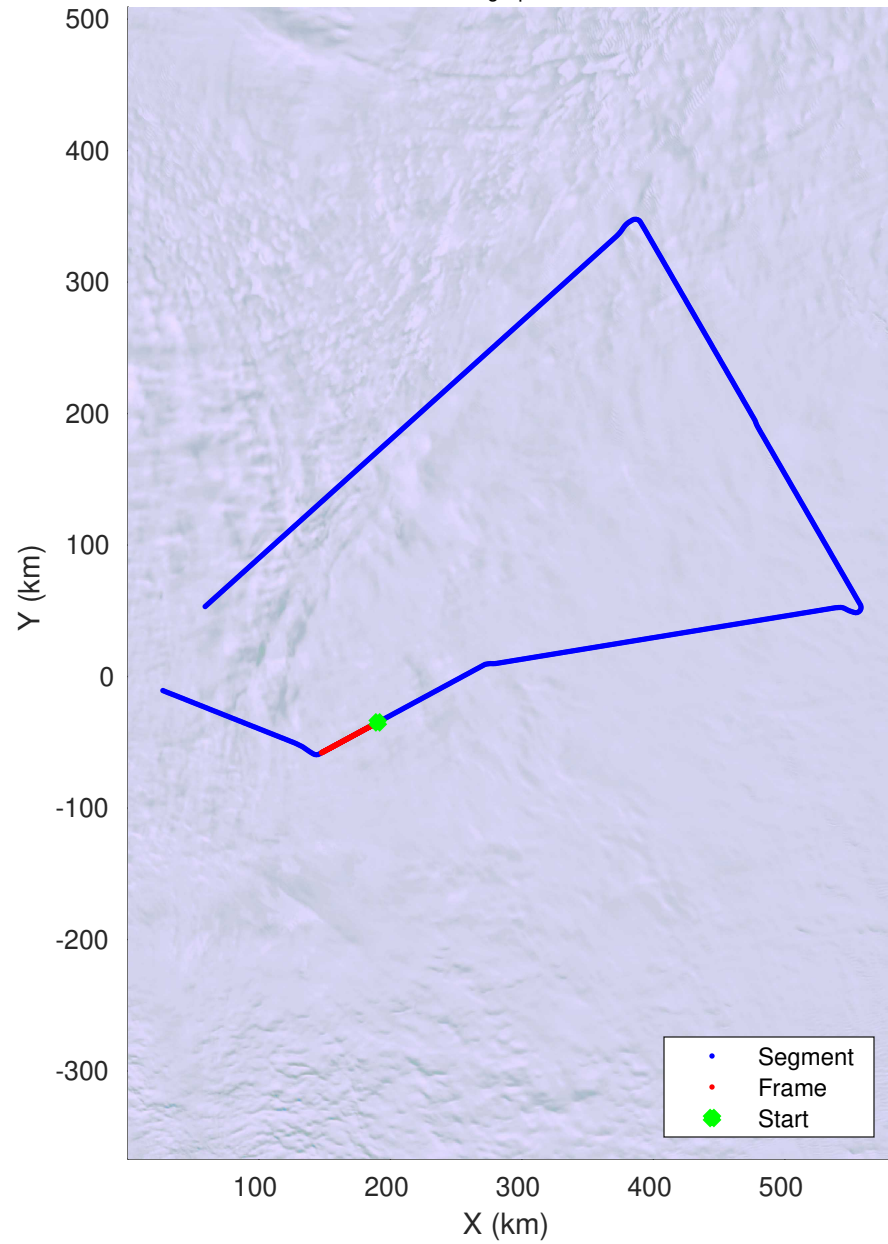


UTIG MARFA -- COLDEX
rds 2023_Antarctica_BaslerMKB: "F17: CLX_HIGHJ_X01" 20240107_01_024: 24:34:31.3 to 24:44:15.2 GPS






F17: CLX_HIGHJ_X01
20240107_01_025
Polar Stereograph -71N/0E

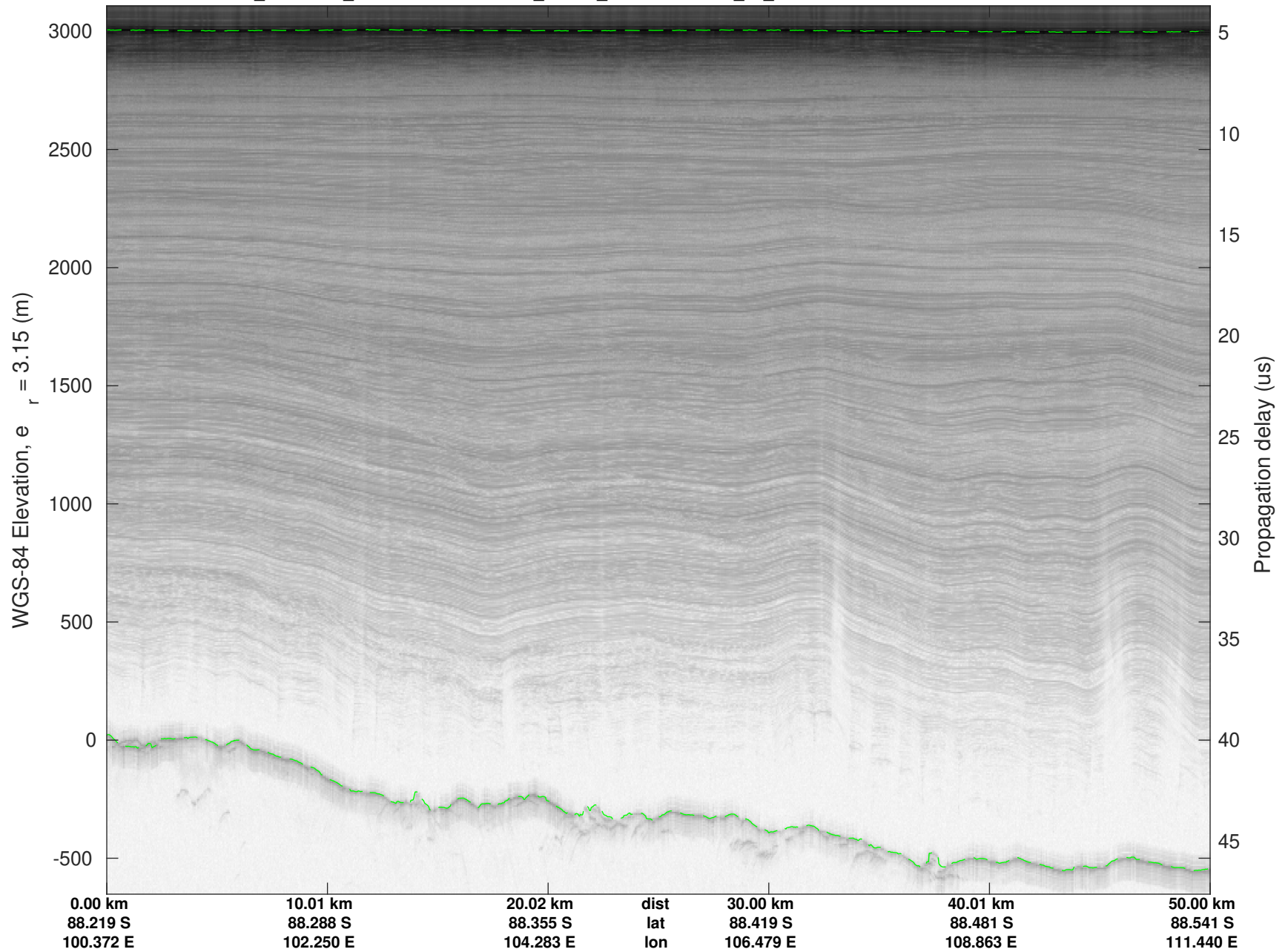


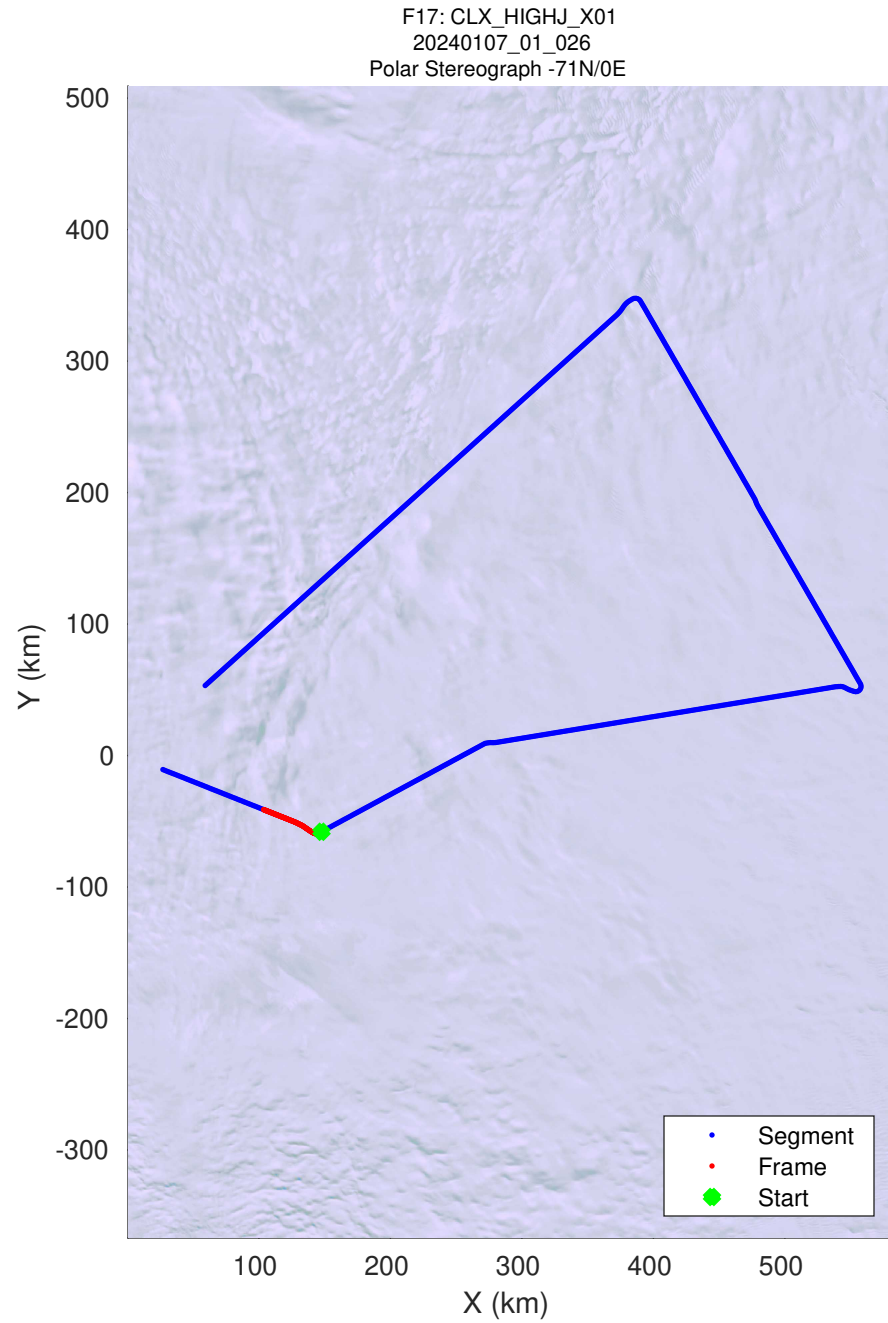
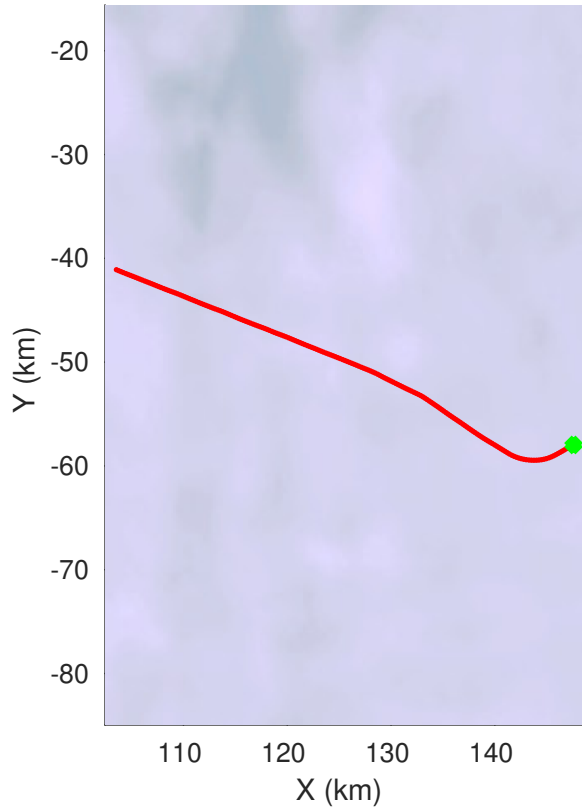
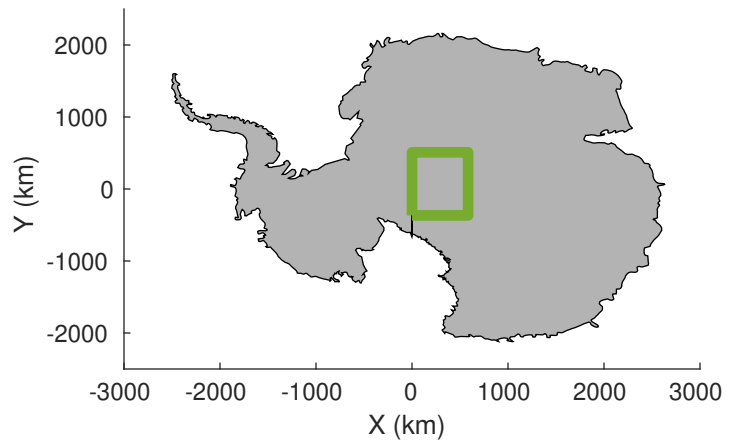
UTIG MARFA -- COLDEX

rds 2023_Antarctica_BaslerMKB: "F17: CLX_HIGHJ_X01" 20240107_01_025: 24:44:15.5 to 24:53:57.4 GPS




UTIG MARFA -- COLDEX
rds 2023_Antarctica_BaslerMKB: "F17: CLX_HIGHJ_X01" 20240107_01_025: 24:44:15.5 to 24:53:57.4 GPS



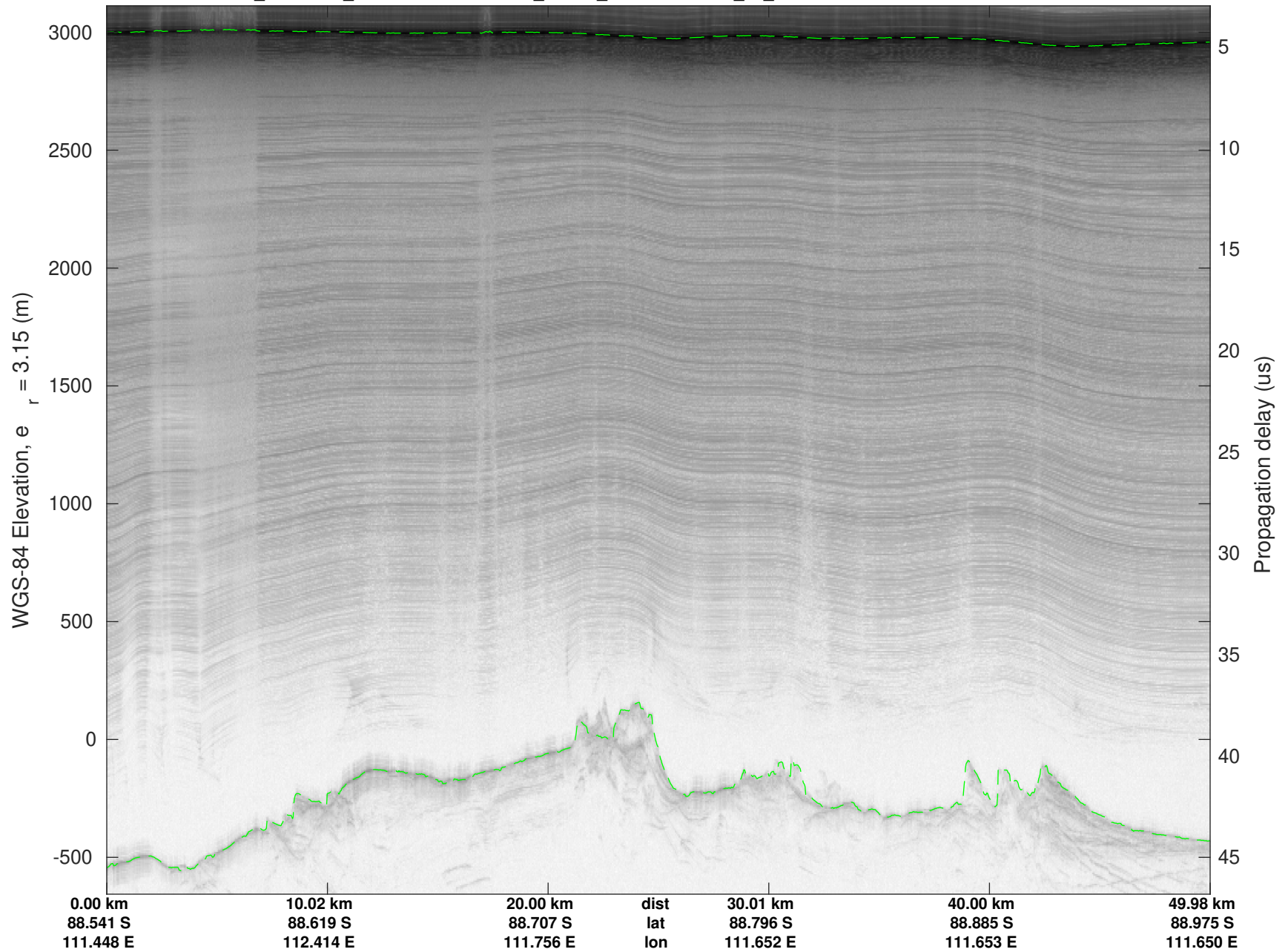


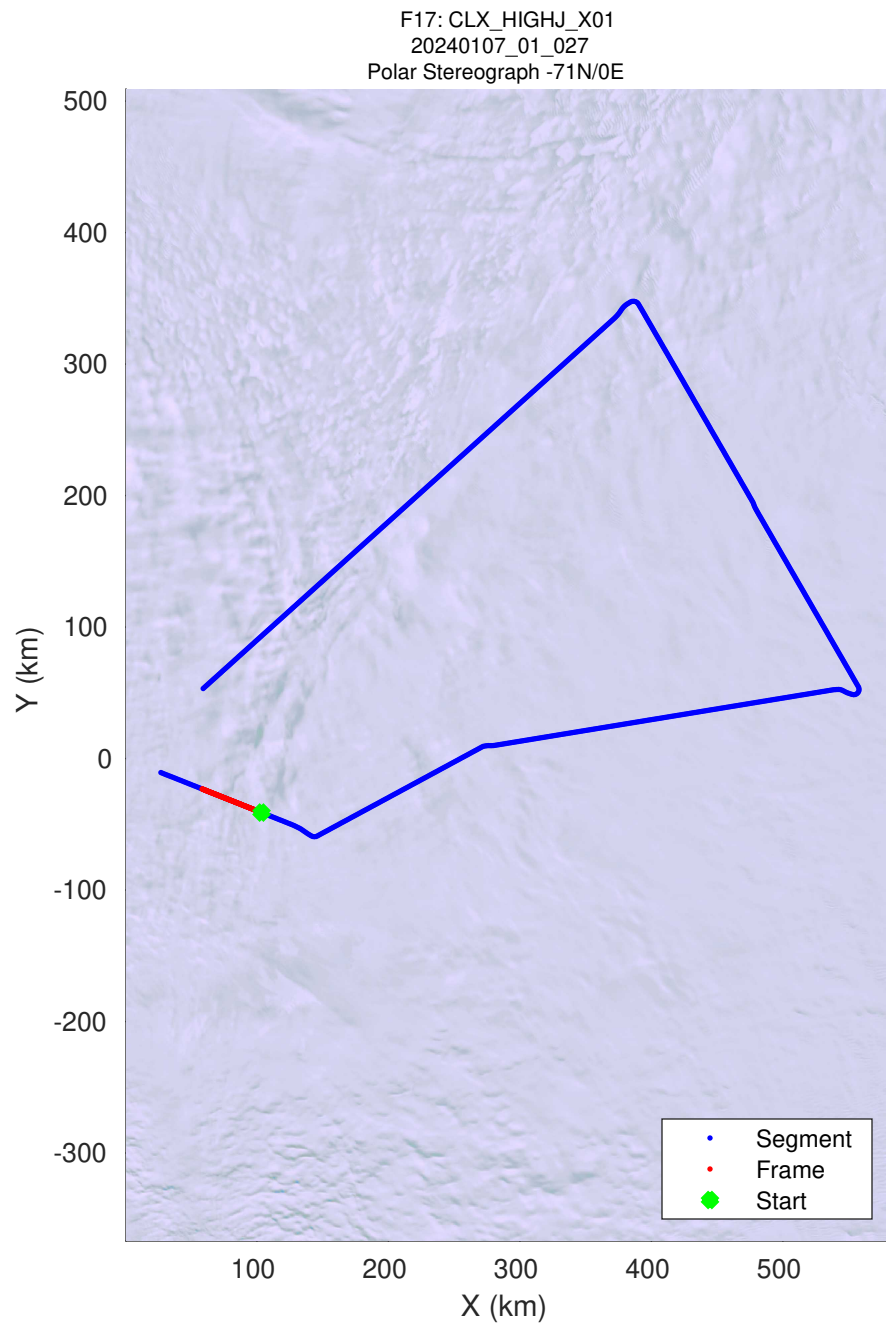
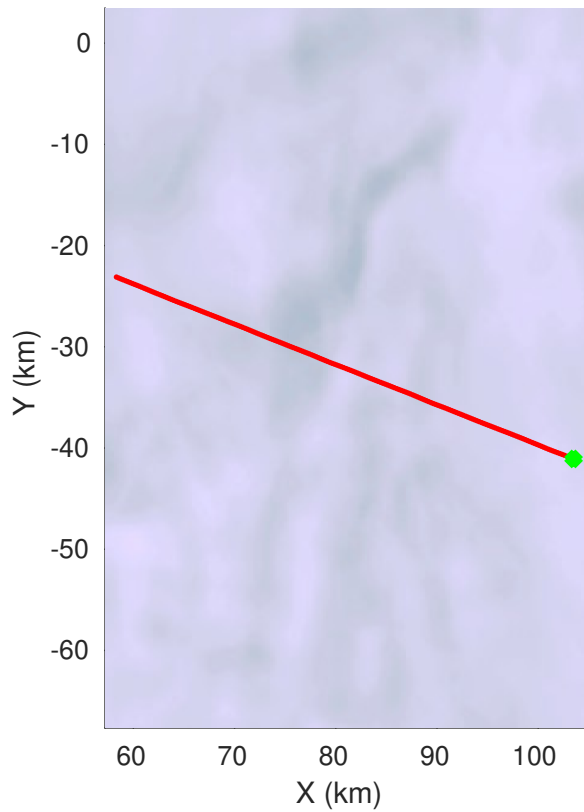
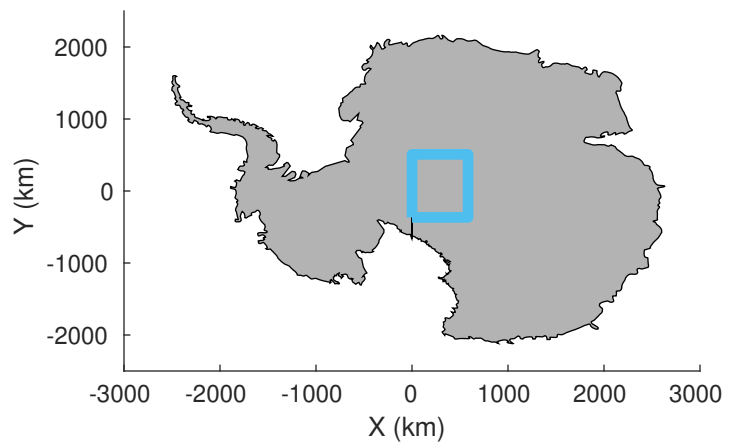
UTIG MARFA -- COLDEX

rds 2023_Antarctica_BaslerMKB: "F17: CLX_HIGHJ_X01" 20240107_01_026: 24:53:57.7 to 25:03:43.5 GPS



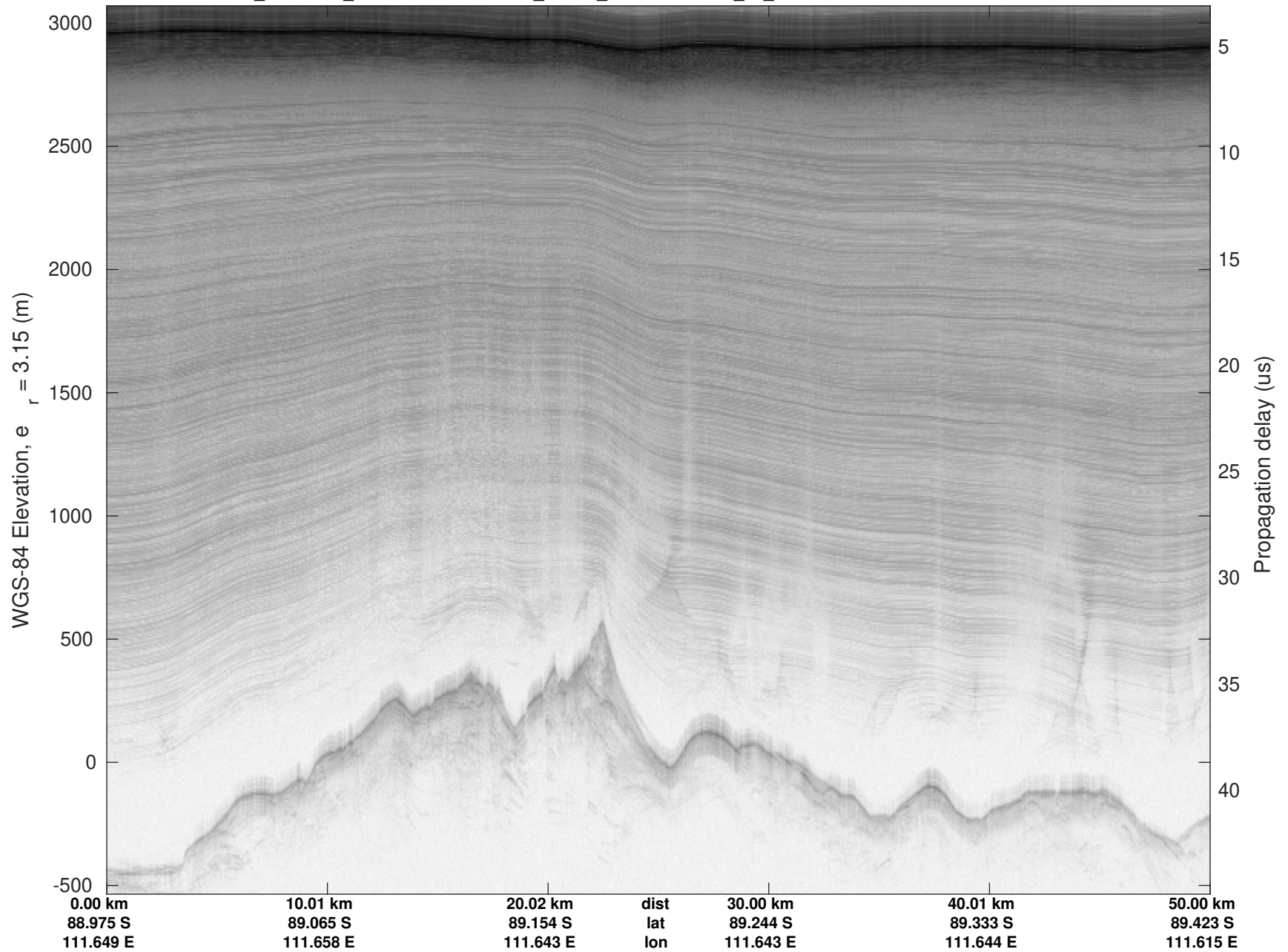
UTIG MARFA -- COLDEX
rds 2023_Antarctica_BaslerMKB: "F17: CLX_HIGHJ_X01" 20240107_01_026: 24:53:57.7 to 25:03:43.5 GPS



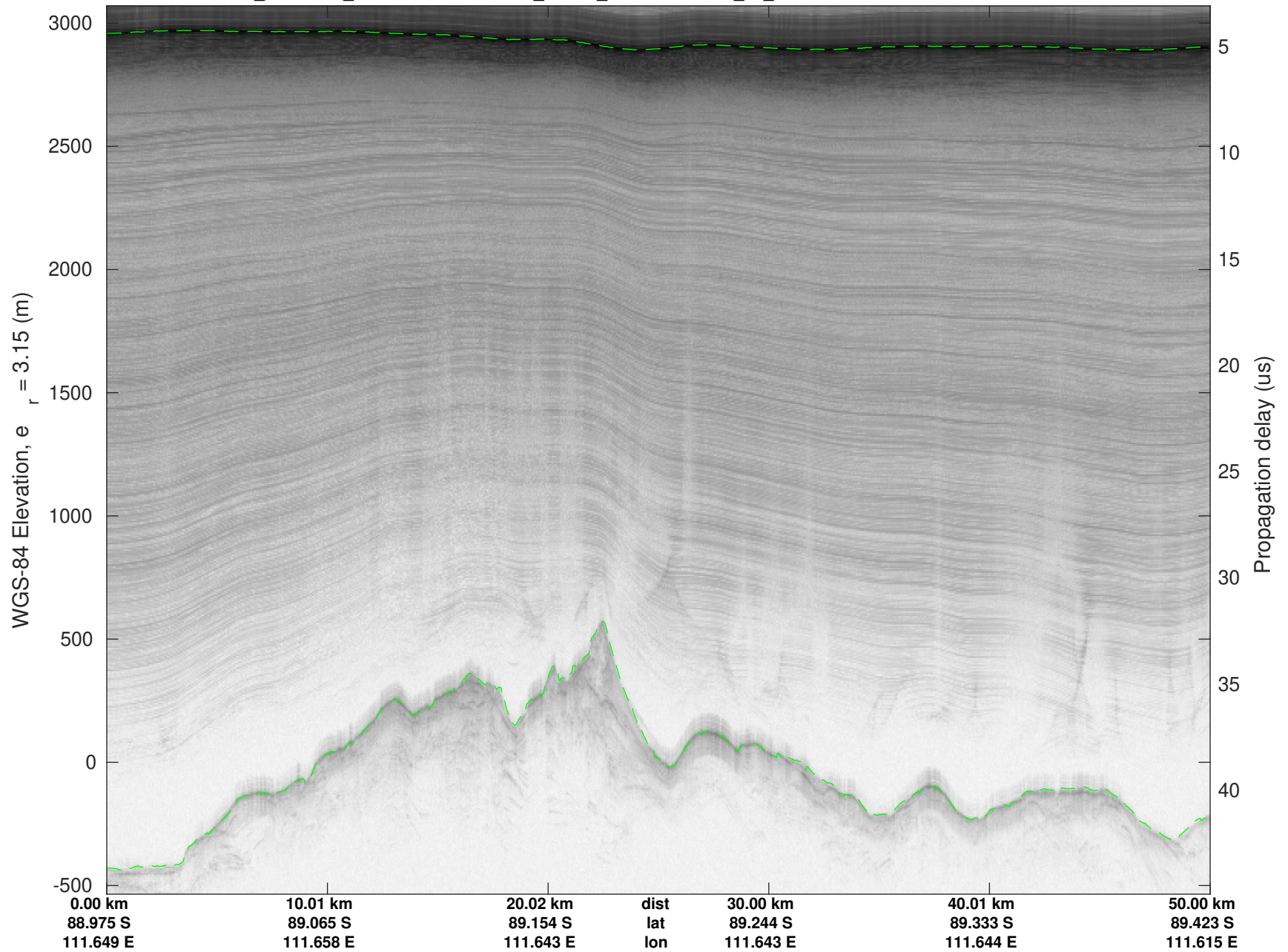


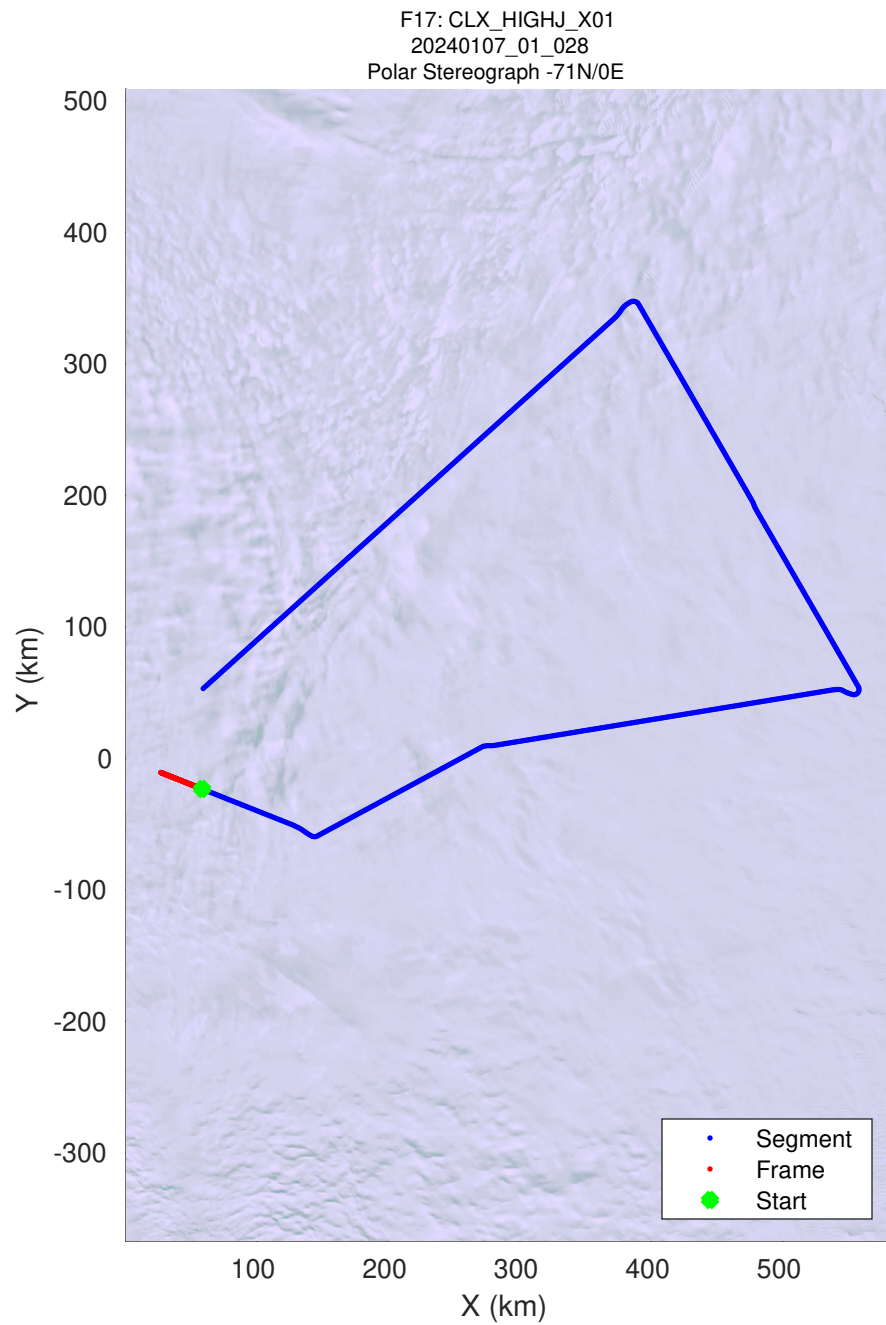
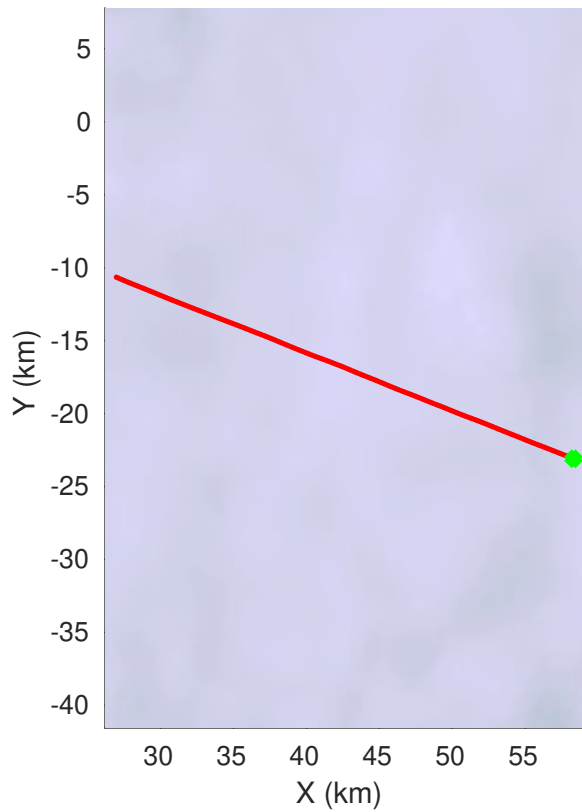
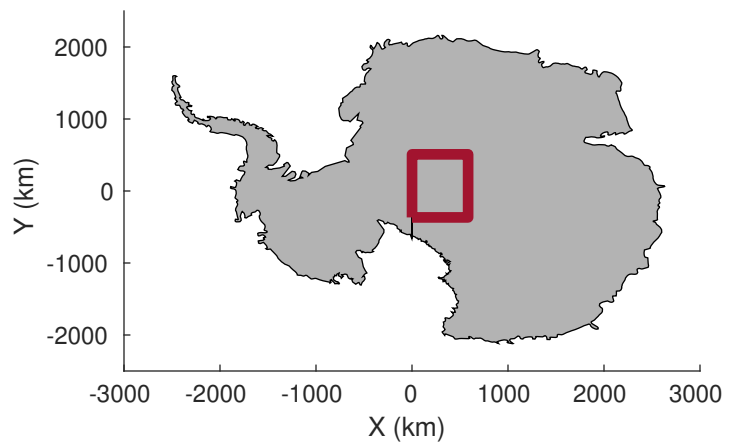
UTIG MARFA -- COLDEX

rds 2023_Antarctica_BaslerMKB: "F17: CLX_HIGHJ_X01" 20240107_01_027: 25:03:44.2 to 25:13:28.7 GPS




UTIG MARFA -- COLDEX
rds 2023_Antarctica_BaslerMKB: "F17: CLX_HIGHJ_X01" 20240107_01_027: 25:03:44.2 to 25:13:28.7 GPS





UTIG MARFA -- COLDEX
rds 2023_Antarctica_BaslerMKB: "F17: CLX_HIGHJ_X01" 20240107_01_028: 25:13:29.0 to 25:20:03.9 GPS



UTIG MARFA -- COLDEX
rds 2023_Antarctica_BaslerMKB: "F17: CLX_HIGHJ_X01" 20240107_01_028: 25:13:29.0 to 25:20:03.9 GPS

