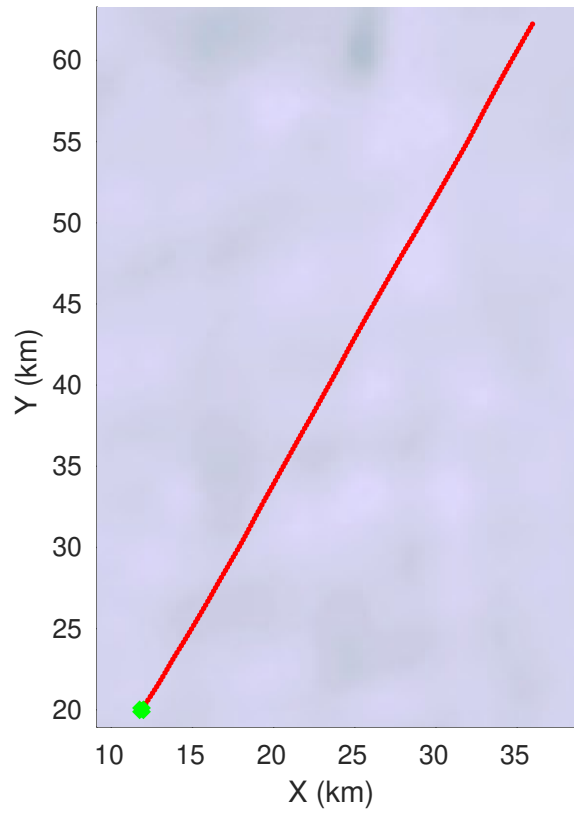
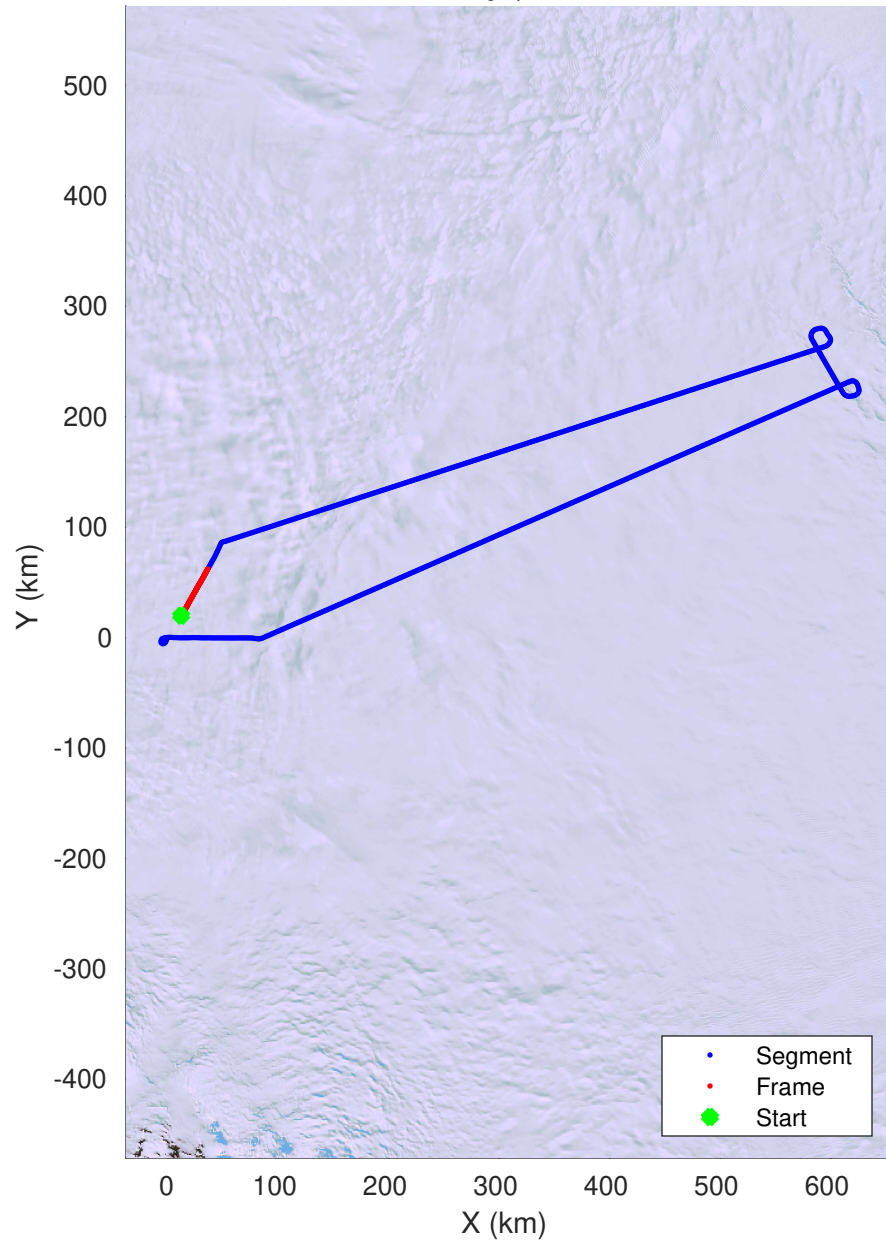



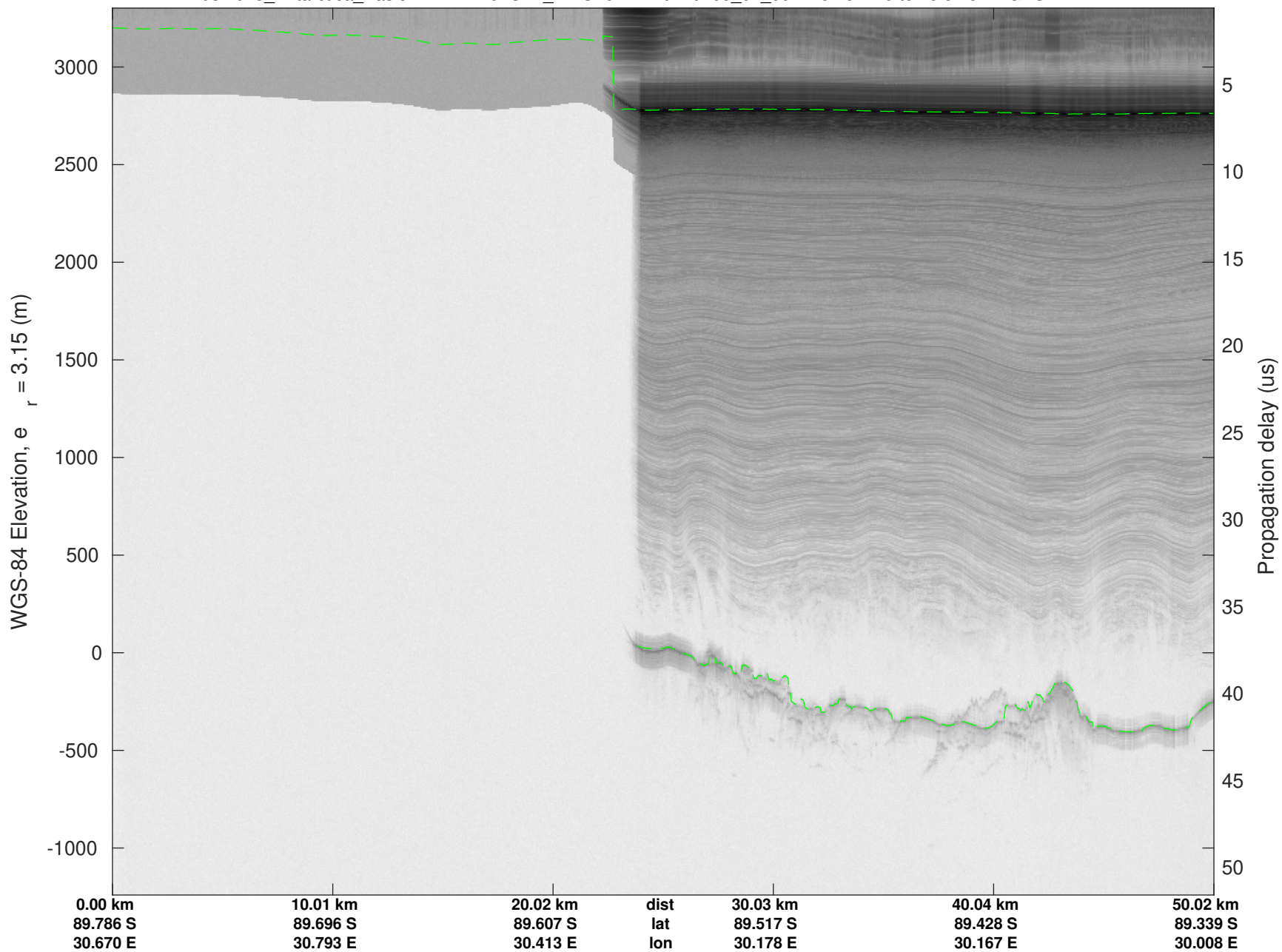
F16: CLX_WEST07A
20240105_02_001
Polar Stereograph -71N/0E

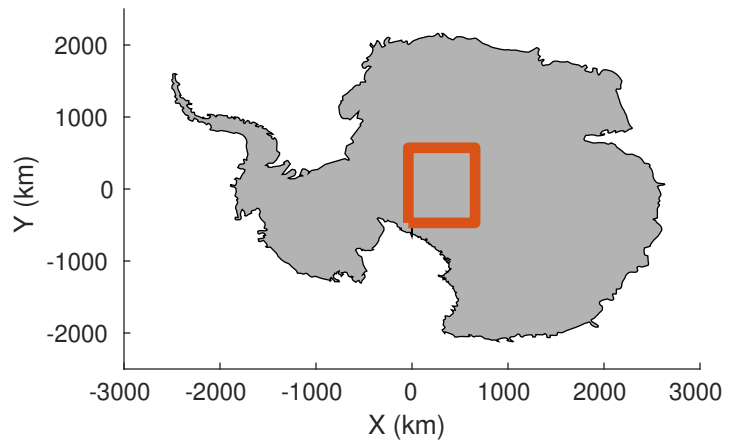


UTIG MARFA -- COLDEX
rds 2023_Antarctica_BaslerMKB: "F16: CLX_WEST07A" 20240105_02_001: 25:45:11.9 to 25:54:57.2 GPS

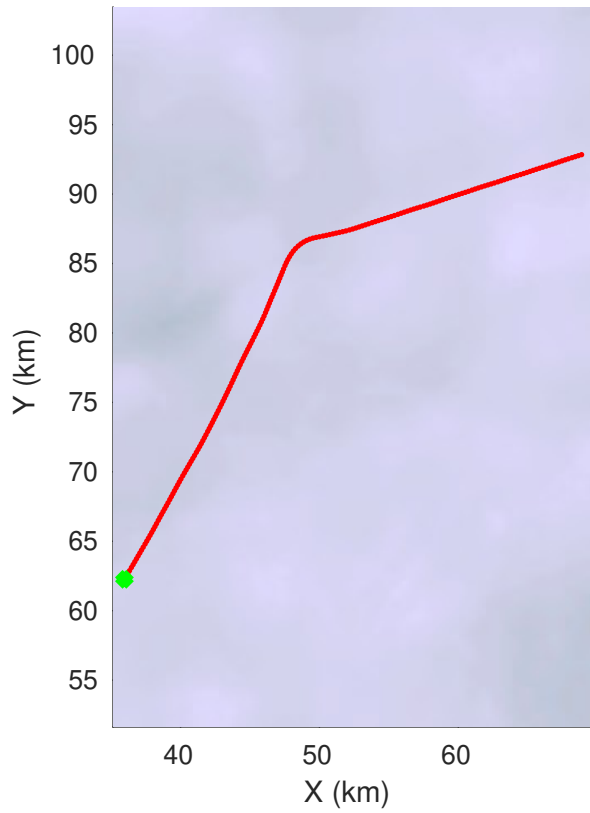
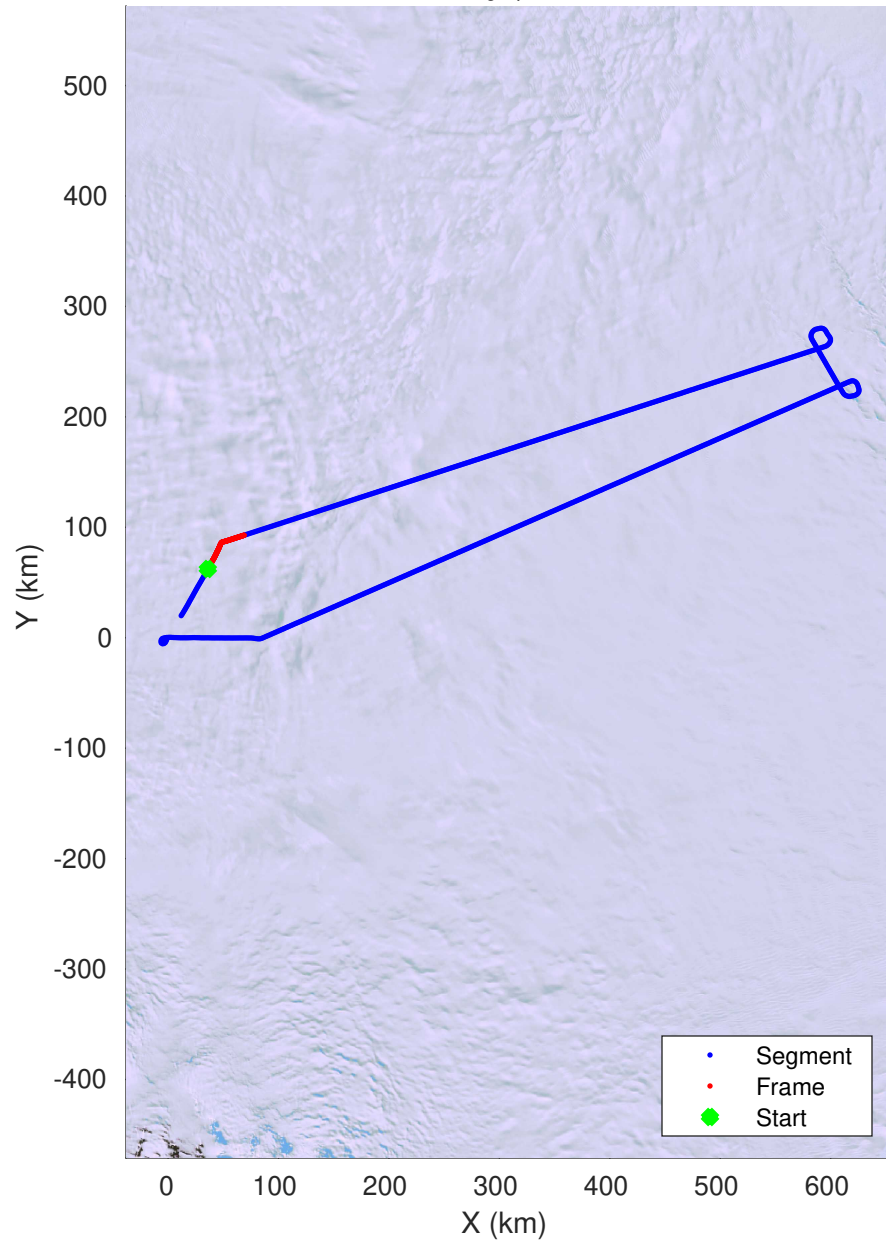


UTIG MARFA -- COLDEX
rds 2023_Antarctica_BaslerMKB: "F16: CLX_WEST07A" 20240105_02_001: 25:45:11.9 to 25:54:57.2 GPS






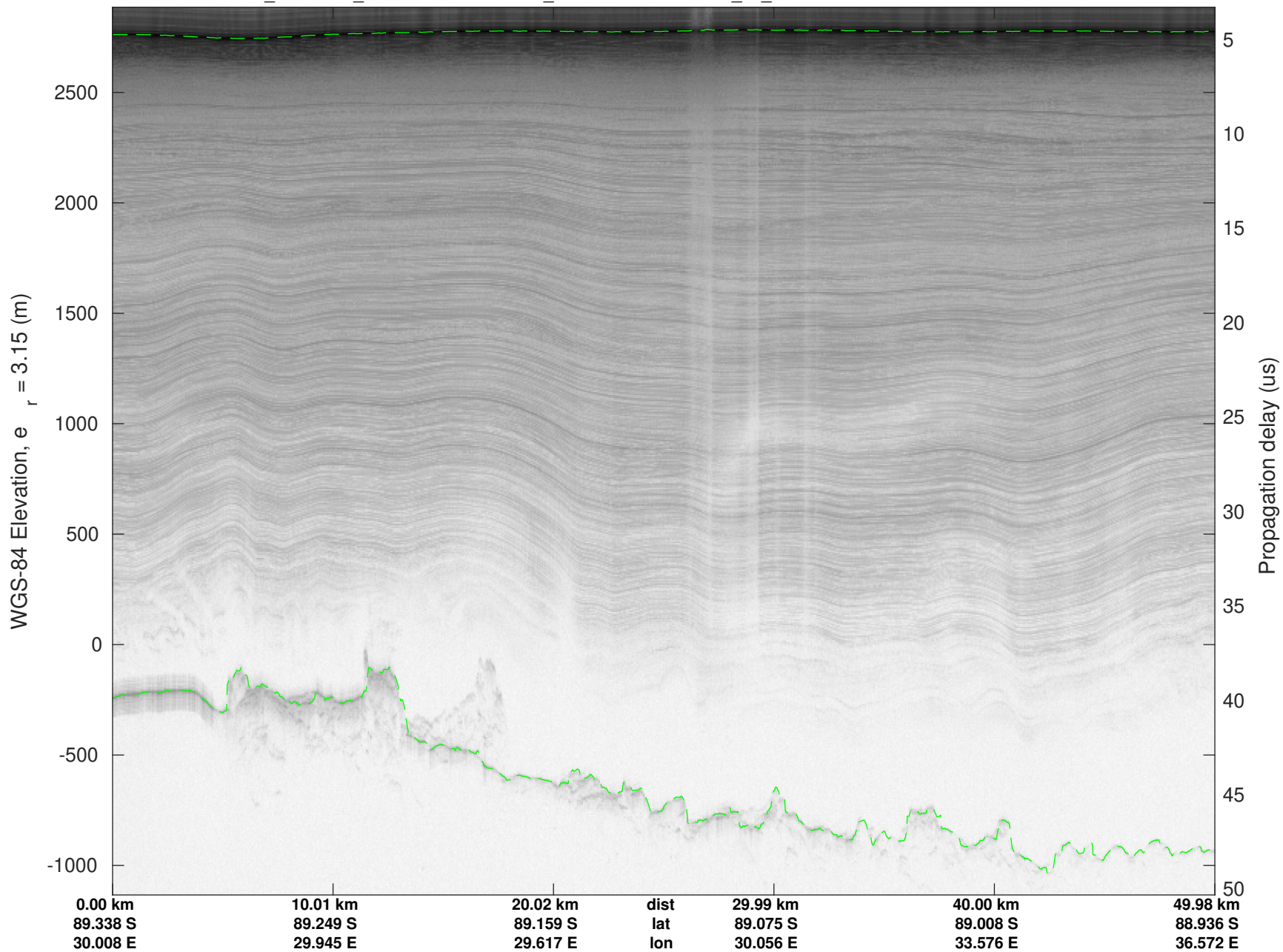
F16: CLX_WEST07A
20240105_02_002
Polar Stereograph -71N/0E

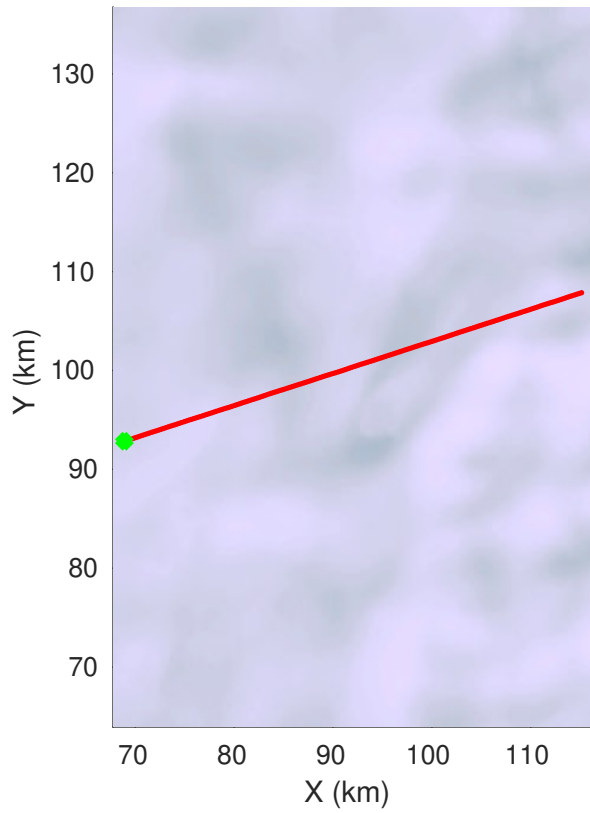
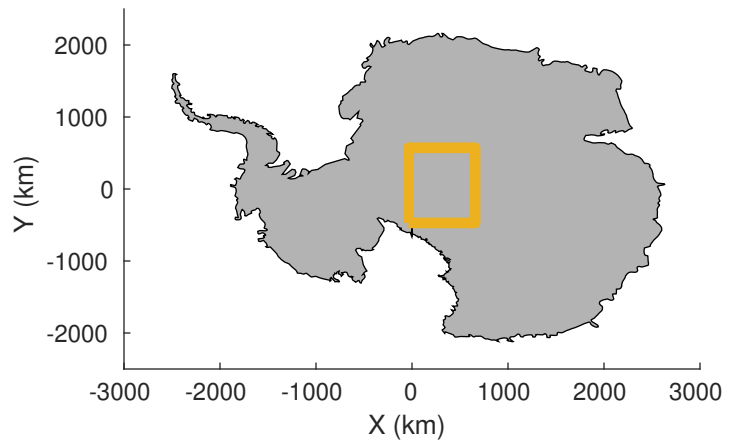


UTIG MARFA -- COLDEX
rds 2023_Antarctica_BaslerMKB: "F16: CLX_WEST07A" 20240105_02_002: 25:54:57.6 to 26:04:51.0 GPS

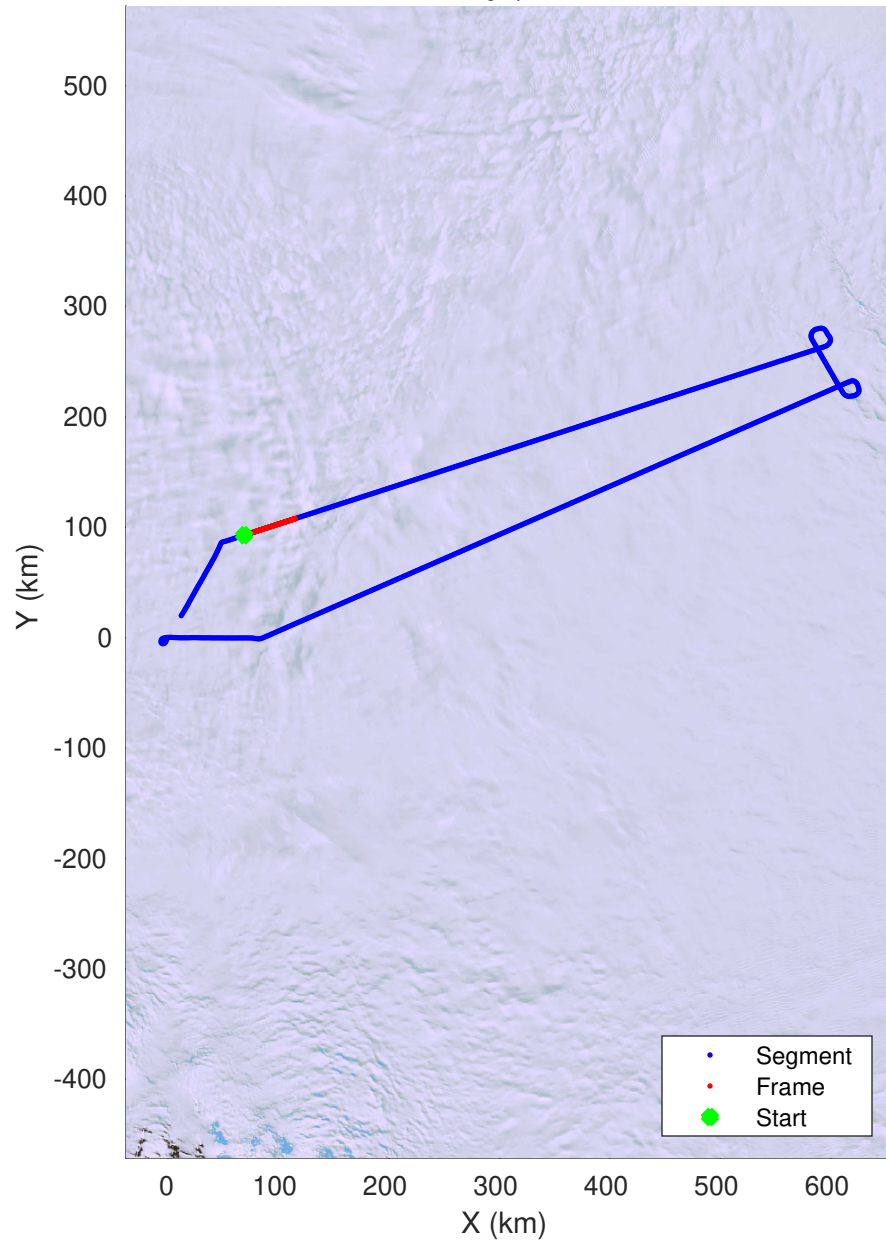


UTIG MARFA -- COLDEX
rds 2023_Antarctica_BaslerMKB: "F16: CLX_WEST07A" 20240105_02_002: 25:54:57.6 to 26:04:51.0 GPS






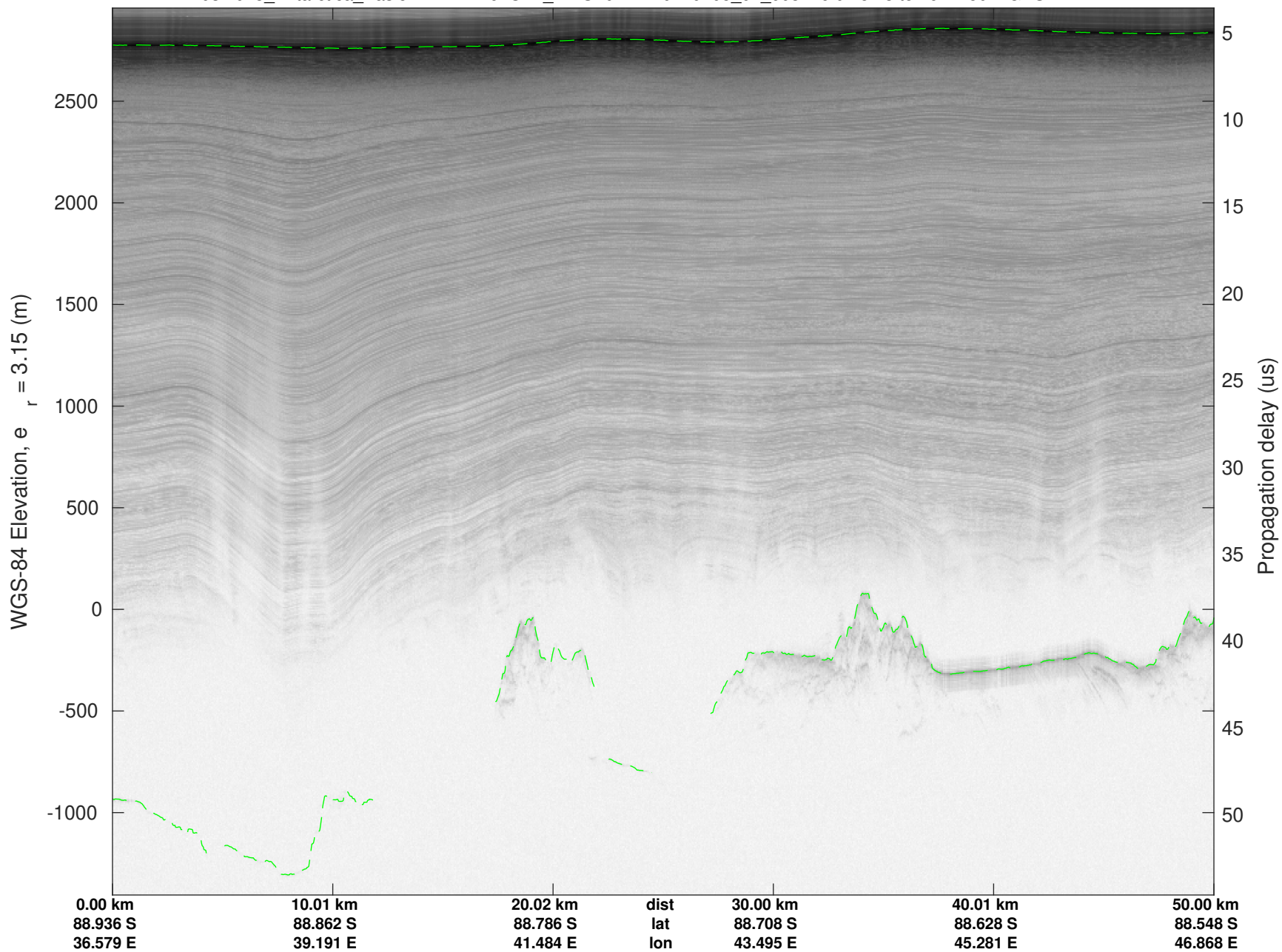
F16: CLX_WEST07A
20240105_02_003
Polar Stereograph -71N/0E

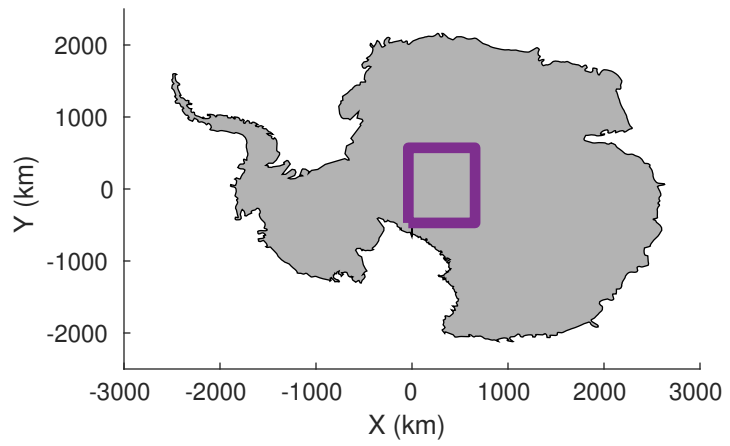


UTIG MARFA -- COLDEX
rds 2023_Antarctica_BaslerMKB: "F16: CLX_WEST07A" 20240105_02_003: 26:04:51.3 to 26:14:50.1 GPS

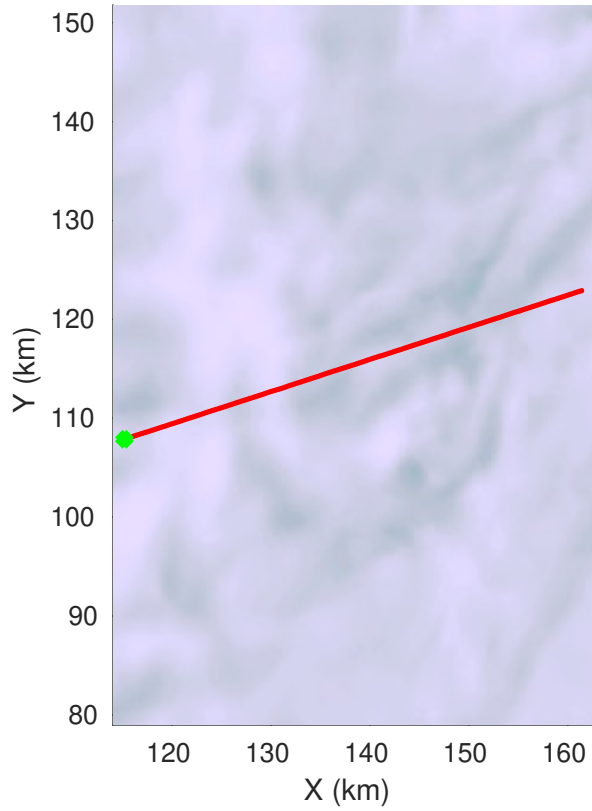
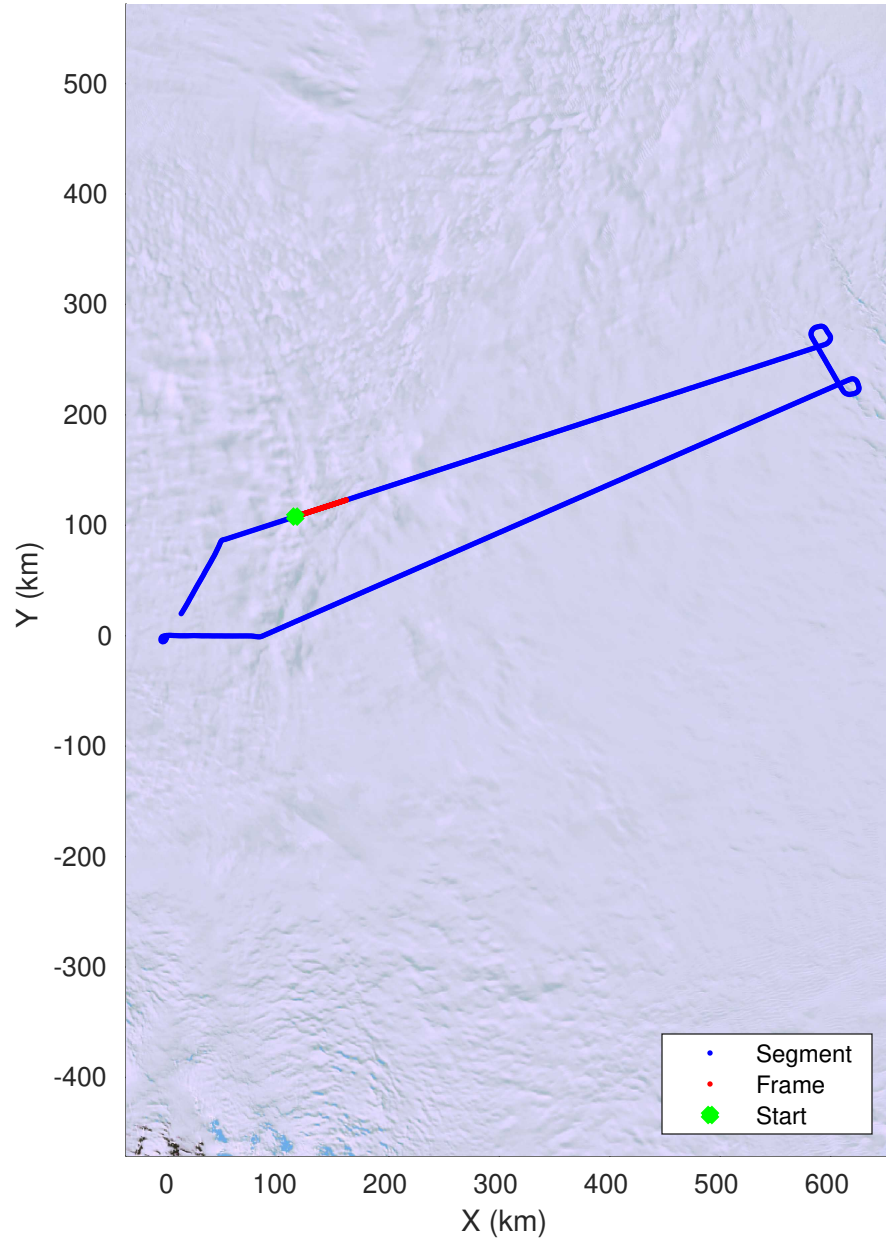


UTIG MARFA -- COLDEX
rds 2023_Antarctica_BaslerMKB: "F16: CLX_WEST07A" 20240105_02_003: 26:04:51.3 to 26:14:50.1 GPS



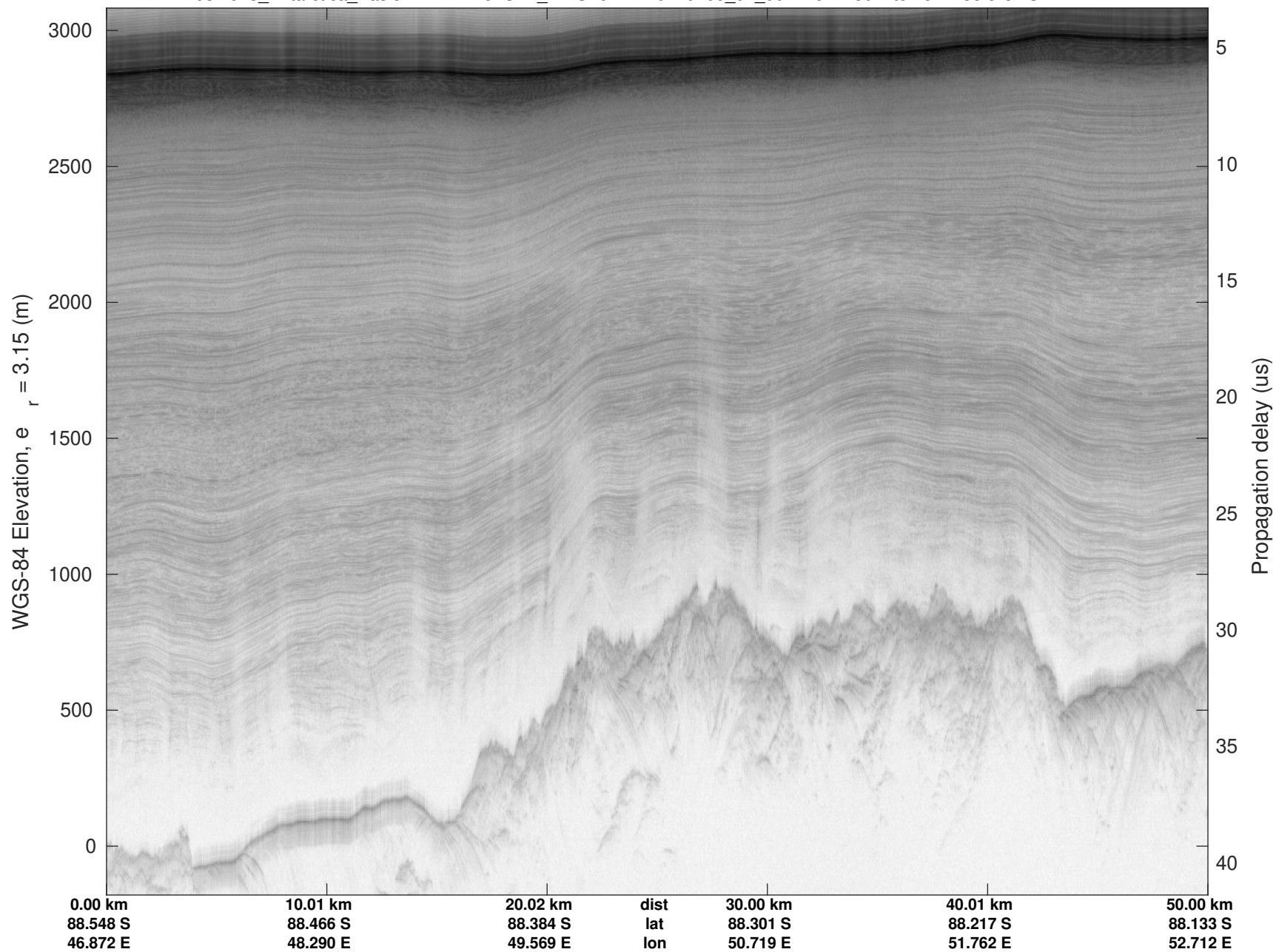


F16: CLX_WEST07A
20240105_02_004
Polar Stereograph -71N/0E



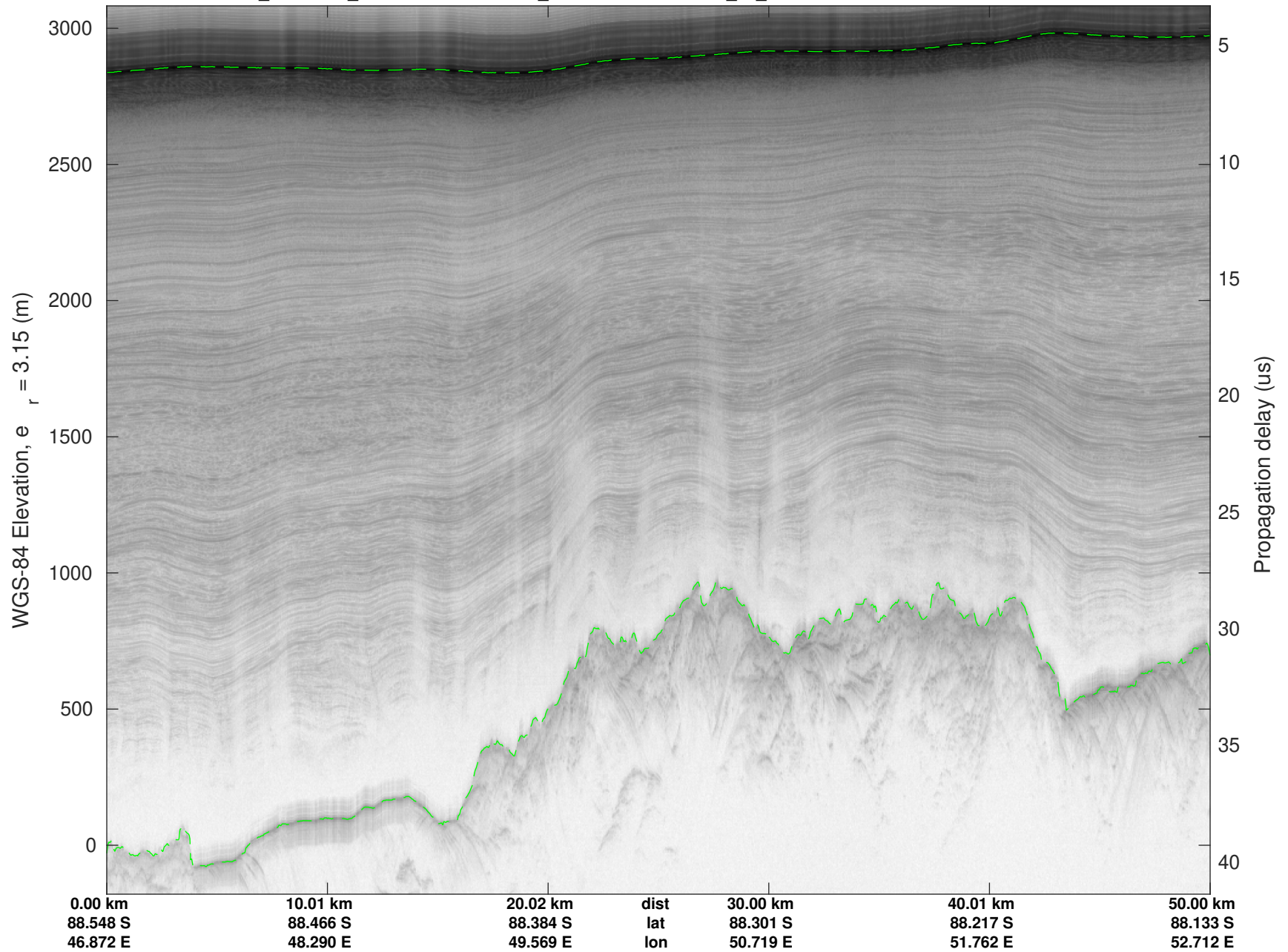
UTIG MARFA -- COLDEX

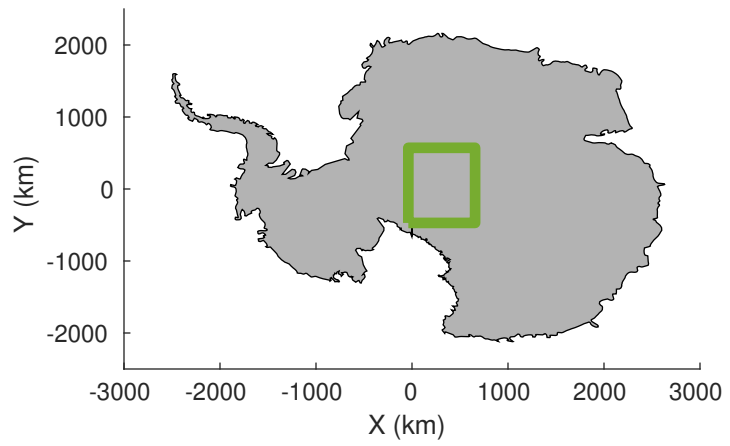
rds 2023_Antarctica_BaslerMKB: "F16: CLX_WEST07A" 20240105_02_004: 26:14:50.4 to 26:24:38.5 GPS



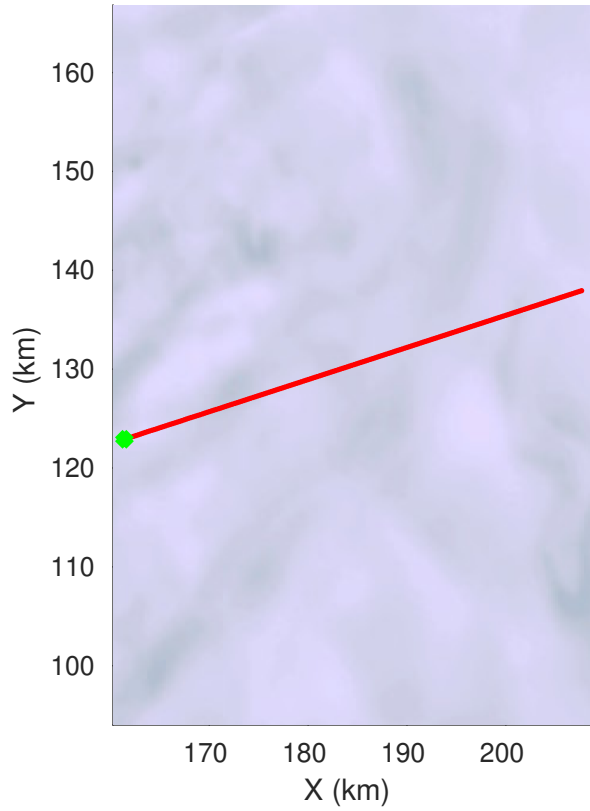
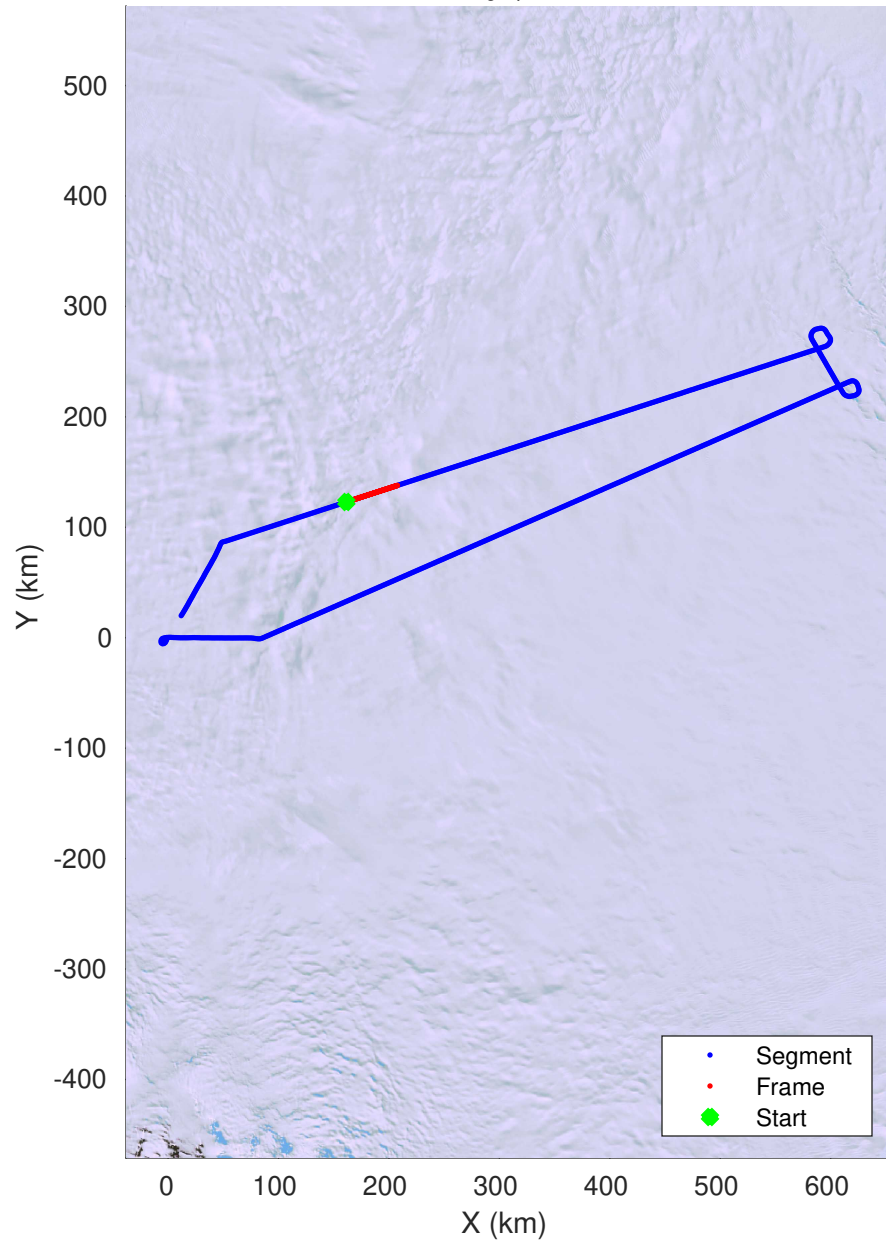
UTIG MARFA -- COLDEX

rds 2023_Antarctica_BaslerMKB: "F16: CLX_WEST07A" 20240105_02_004: 26:14:50.4 to 26:24:38.5 GPS






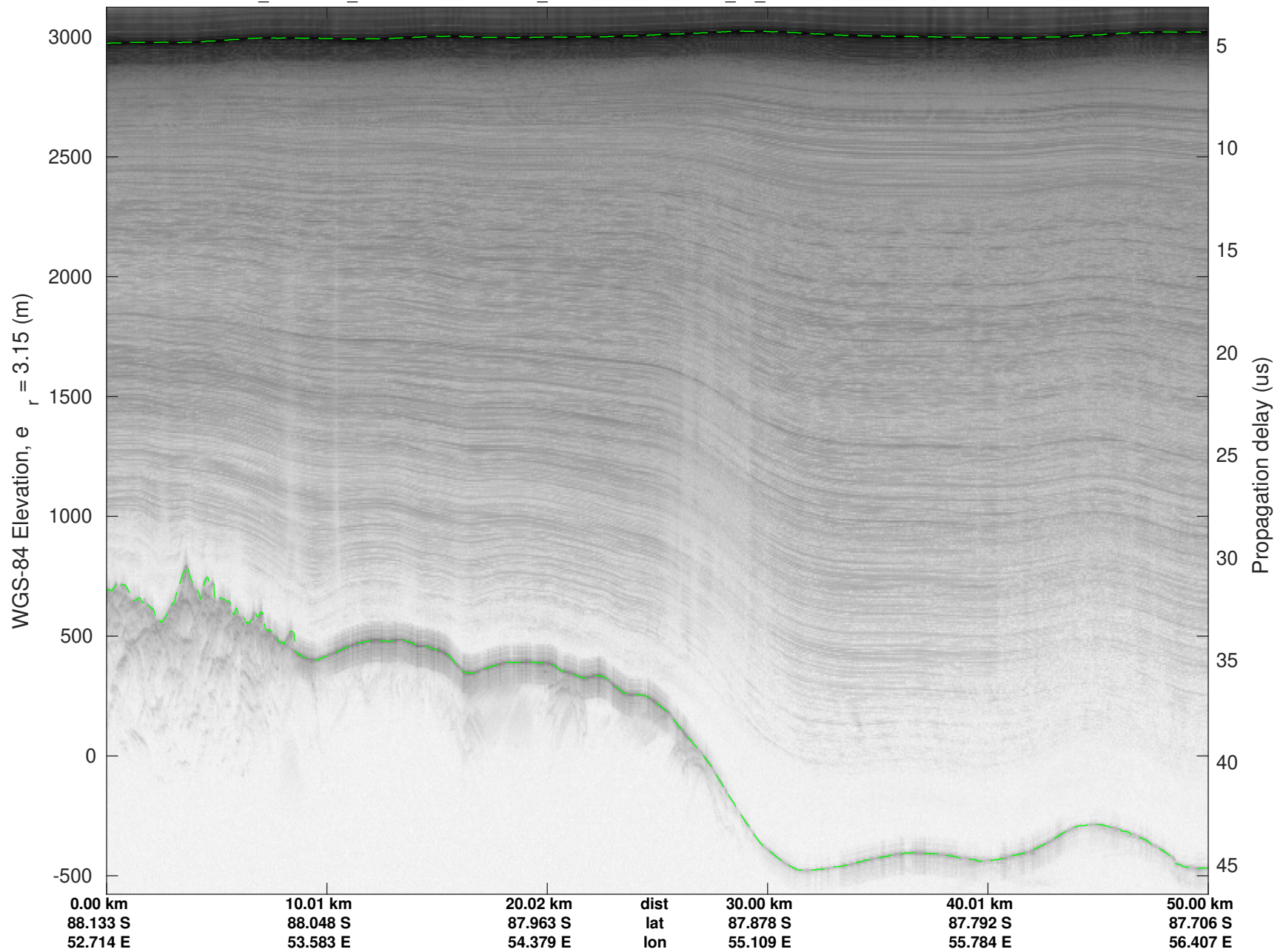
F16: CLX_WEST07A
20240105_02_005
Polar Stereograph -71N/0E


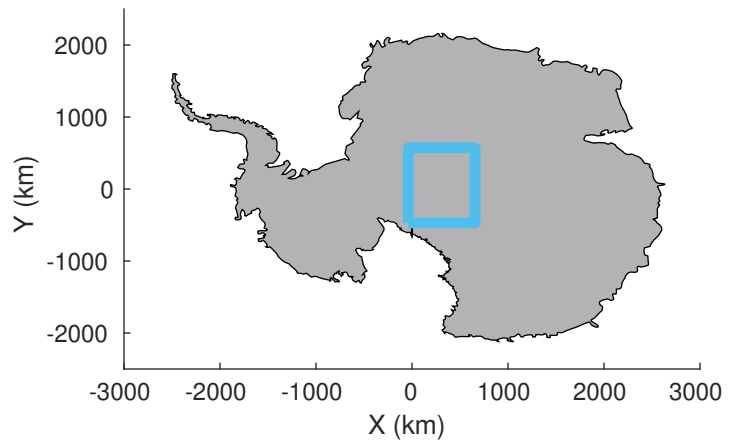


UTIG MARFA -- COLDEX
rds 2023_Antarctica_BaslerMKB: "F16: CLX_WEST07A" 20240105_02_005: 26:24:38.8 to 26:34:18.9 GPS

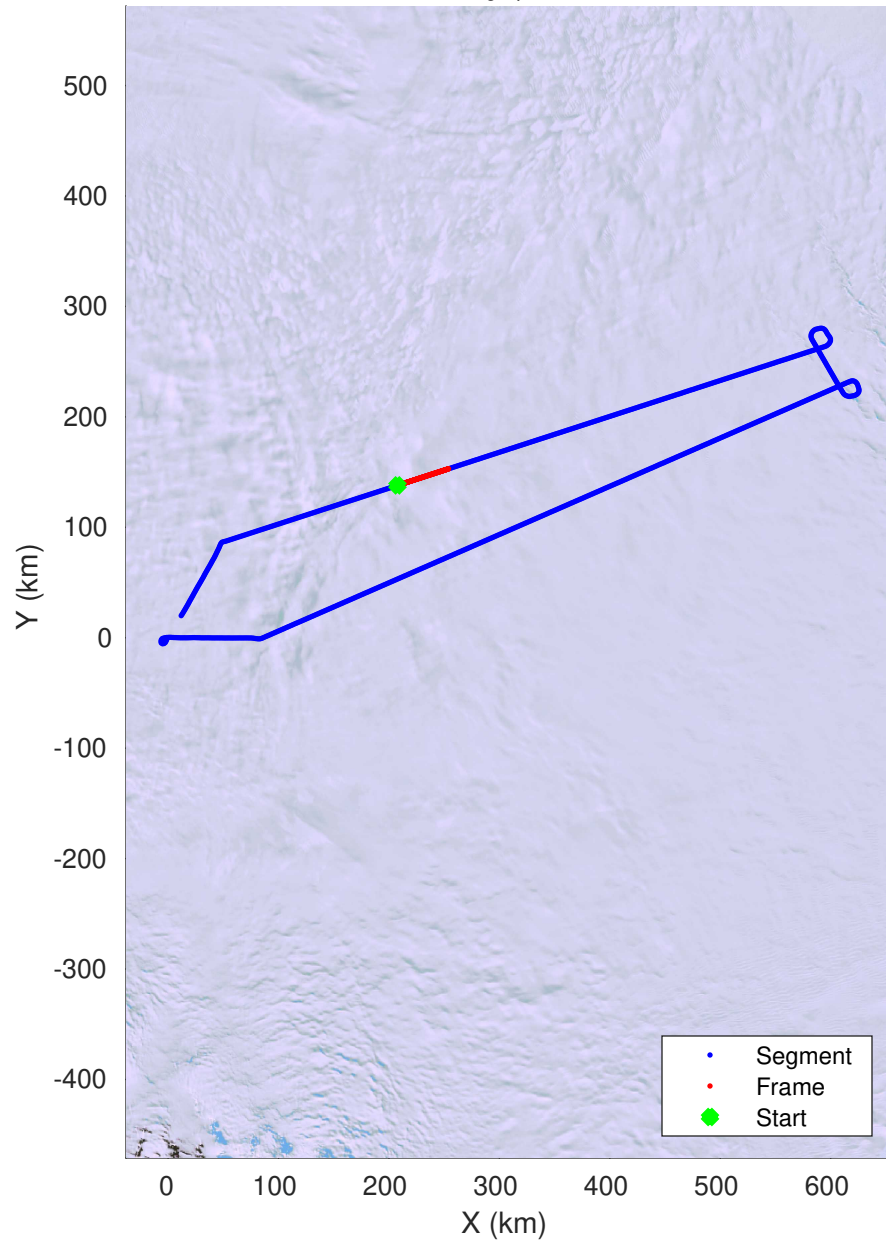


UTIG MARFA -- COLDEX
rds 2023_Antarctica_BaslerMKB: "F16: CLX_WEST07A" 20240105_02_005: 26:24:38.8 to 26:34:18.9 GPS






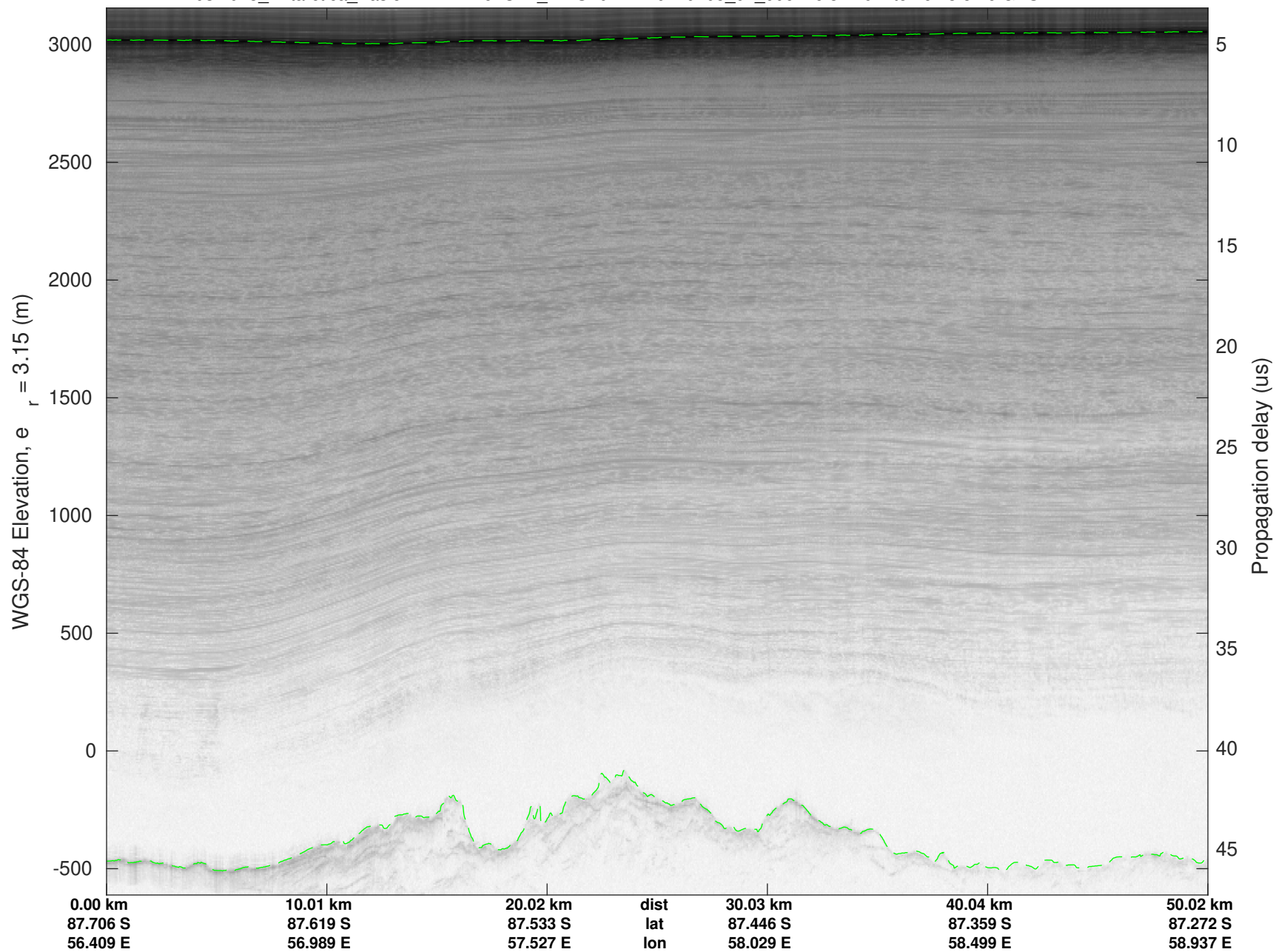
F16: CLX_WEST07A
20240105_02_006
Polar Stereograph -71N/0E

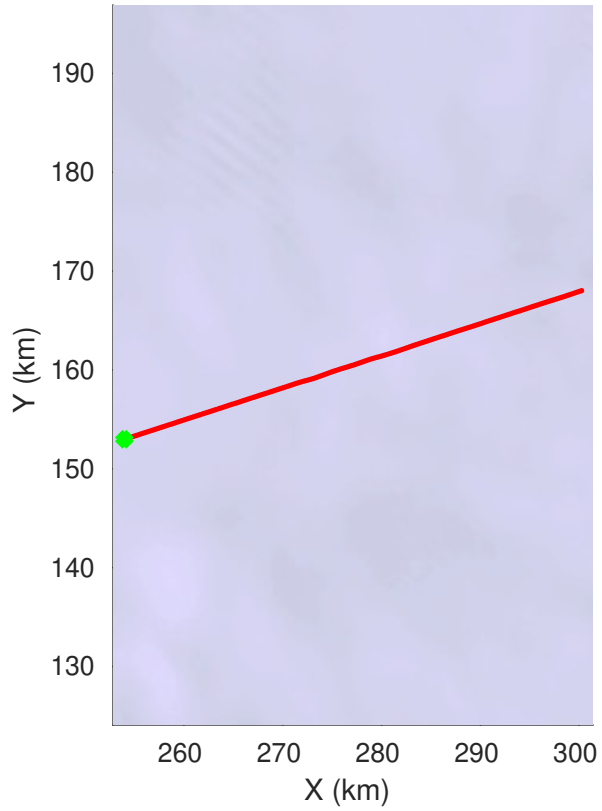
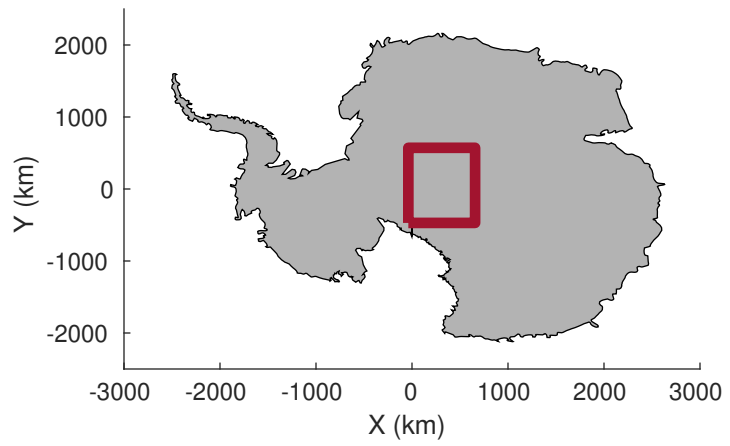


UTIG MARFA -- COLDEX
rds 2023_Antarctica_BaslerMKB: "F16: CLX_WEST07A" 20240105_02_006: 26:34:19.2 to 26:43:57.6 GPS

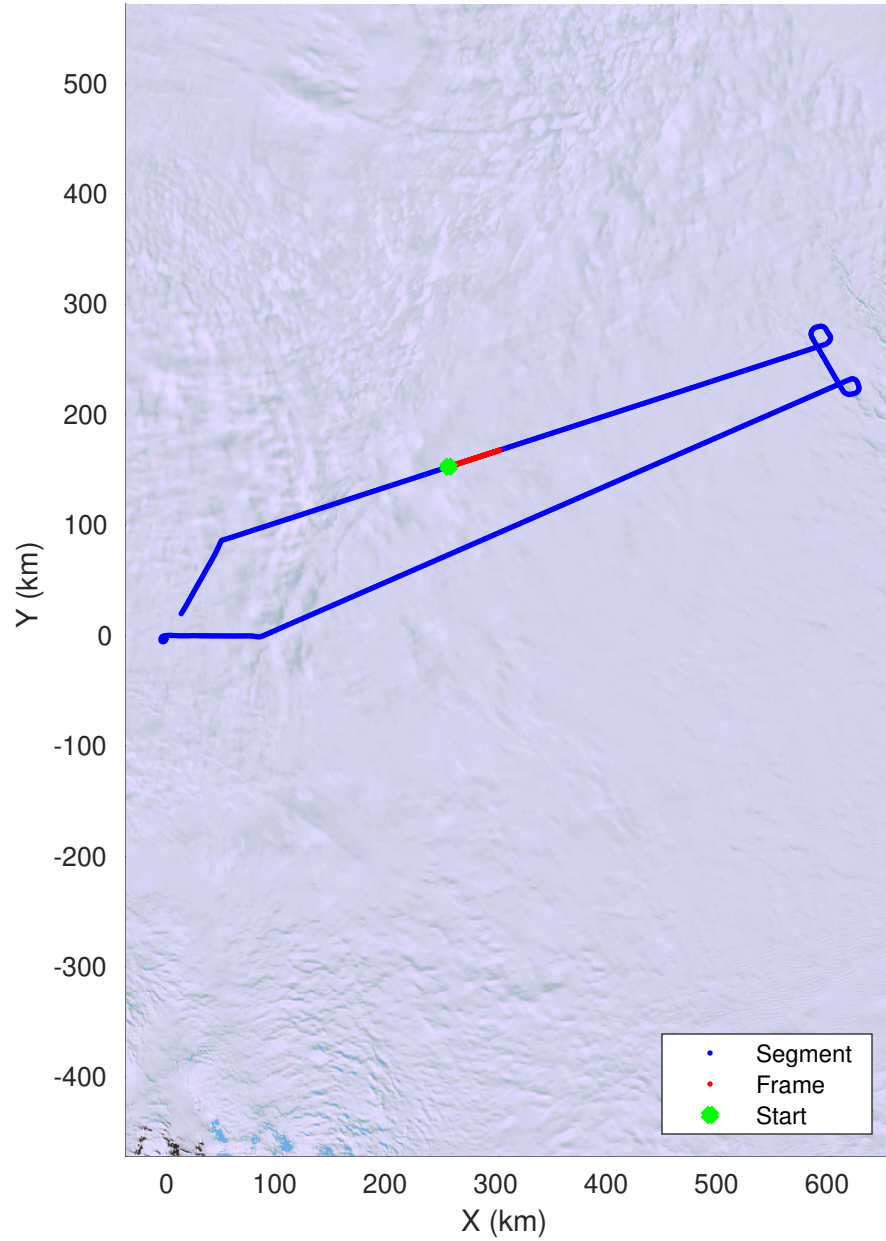


UTIG MARFA -- COLDEX
rds 2023_Antarctica_BaslerMKB: "F16: CLX_WEST07A" 20240105_02_006: 26:34:19.2 to 26:43:57.6 GPS






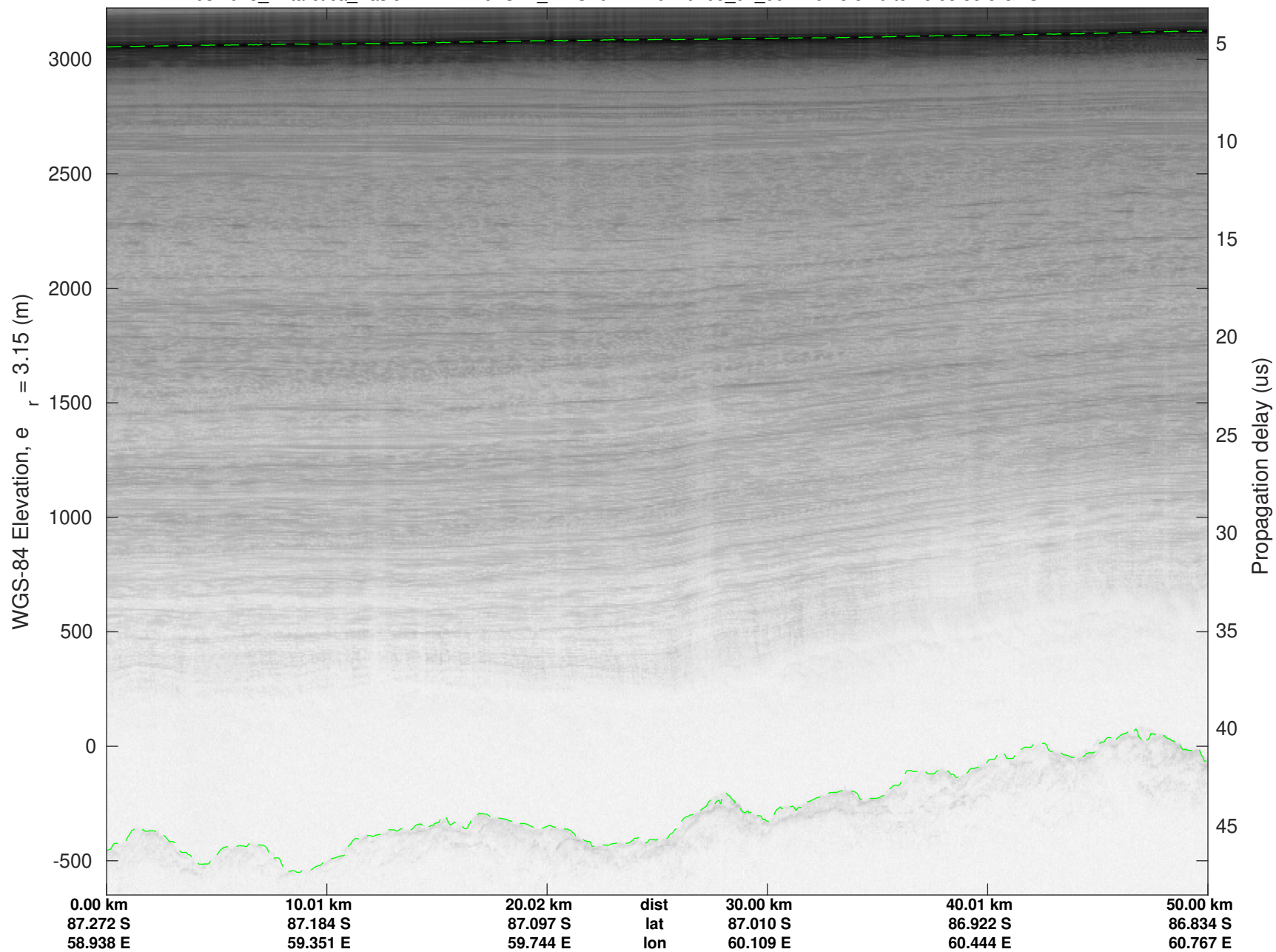
F16: CLX_WEST07A
20240105_02_007
Polar Stereograph -71N/0E

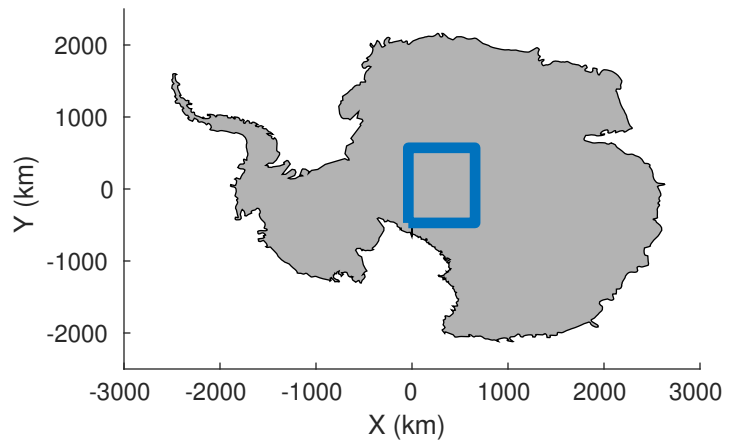


UTIG MARFA -- COLDEX
rds 2023_Antarctica_BaslerMKB: "F16: CLX_WEST07A" 20240105_02_007: 26:43:57.9 to 26:53:35.8 GPS

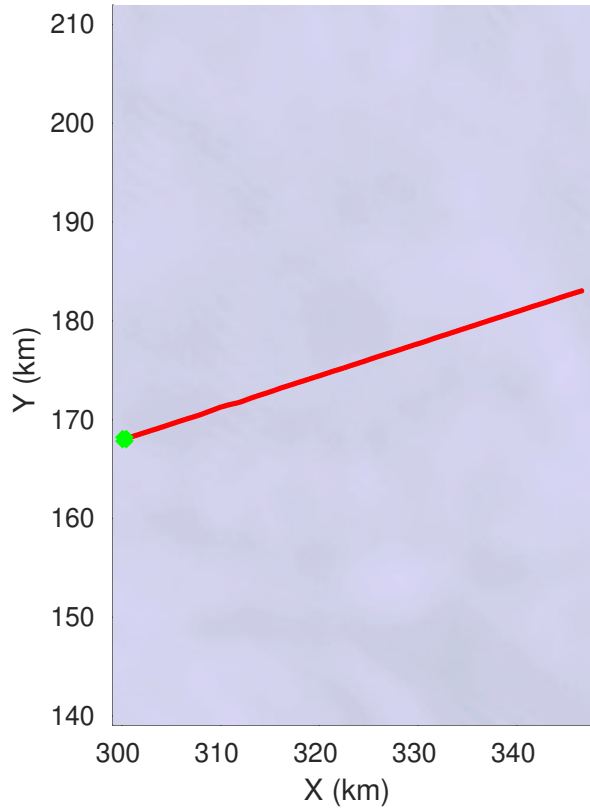
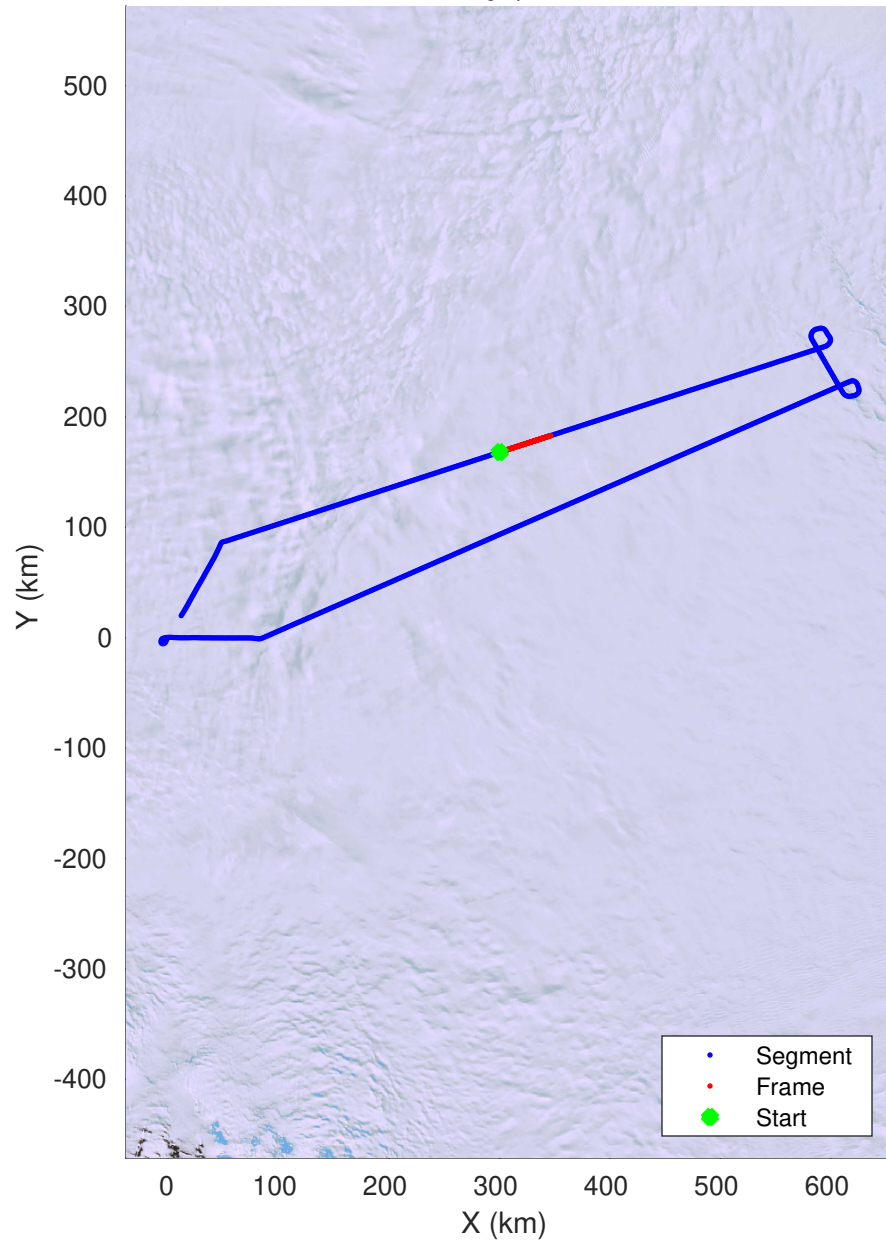


UTIG MARFA -- COLDEX
rds 2023_Antarctica_BaslerMKB: "F16: CLX_WEST07A" 20240105_02_007: 26:43:57.9 to 26:53:35.8 GPS






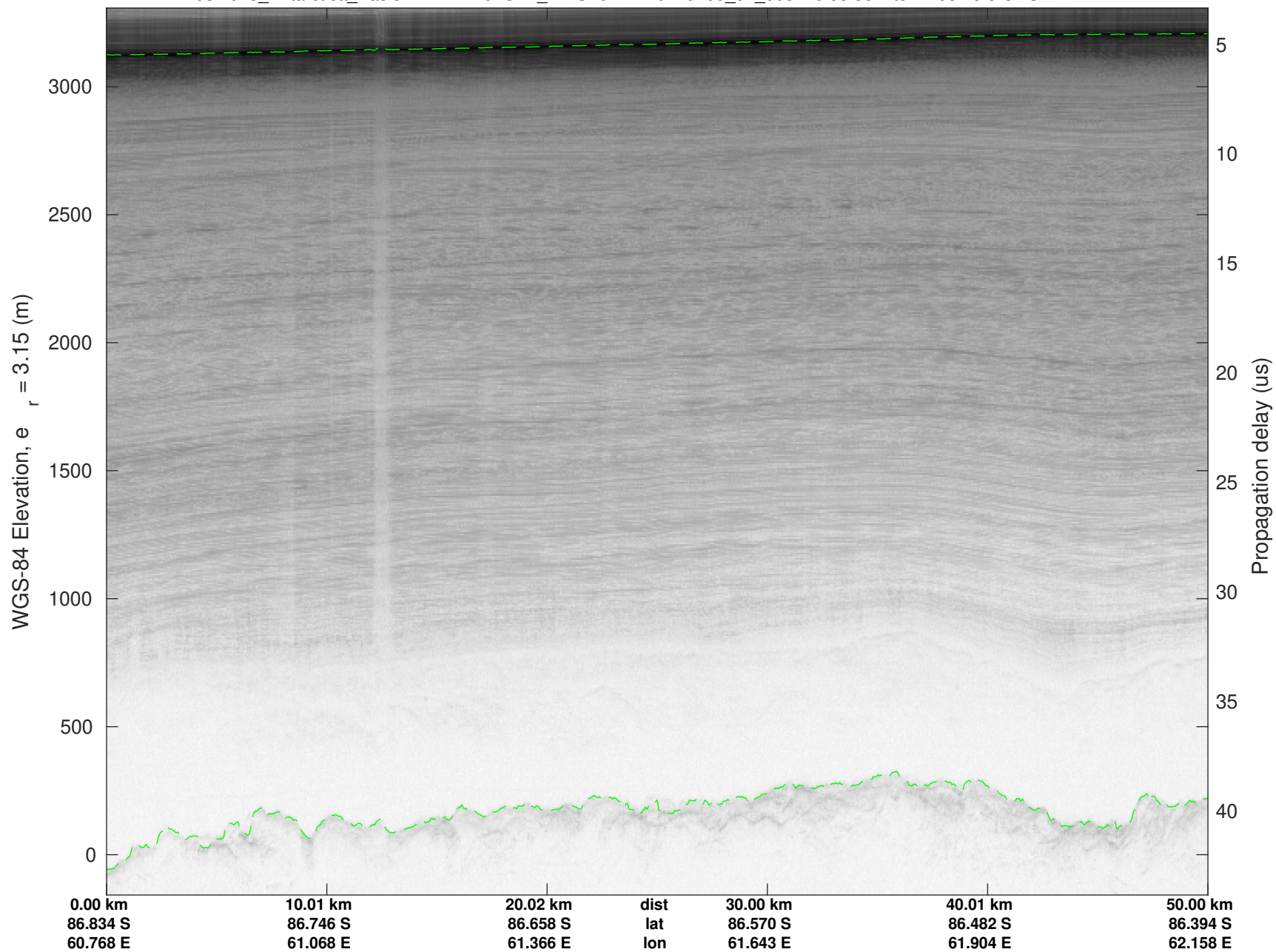
F16: CLX_WEST07A
20240105_02_008
Polar Stereograph -71N/0E

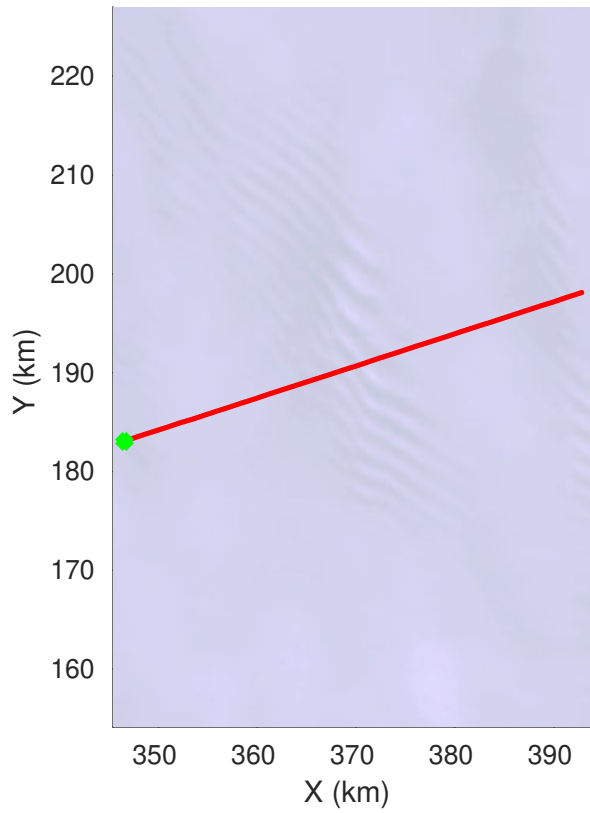
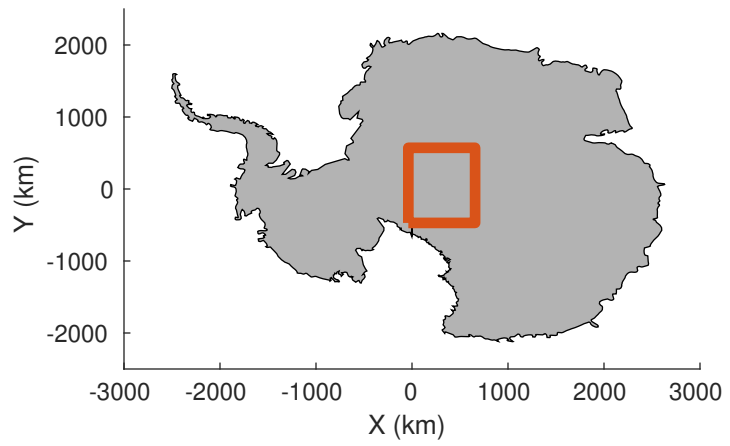


UTIG MARFA -- COLDEX
rds 2023_Antarctica_BaslerMKB: "F16: CLX_WEST07A" 20240105_02_008: 26:53:36.2 to 27:03:15.8 GPS

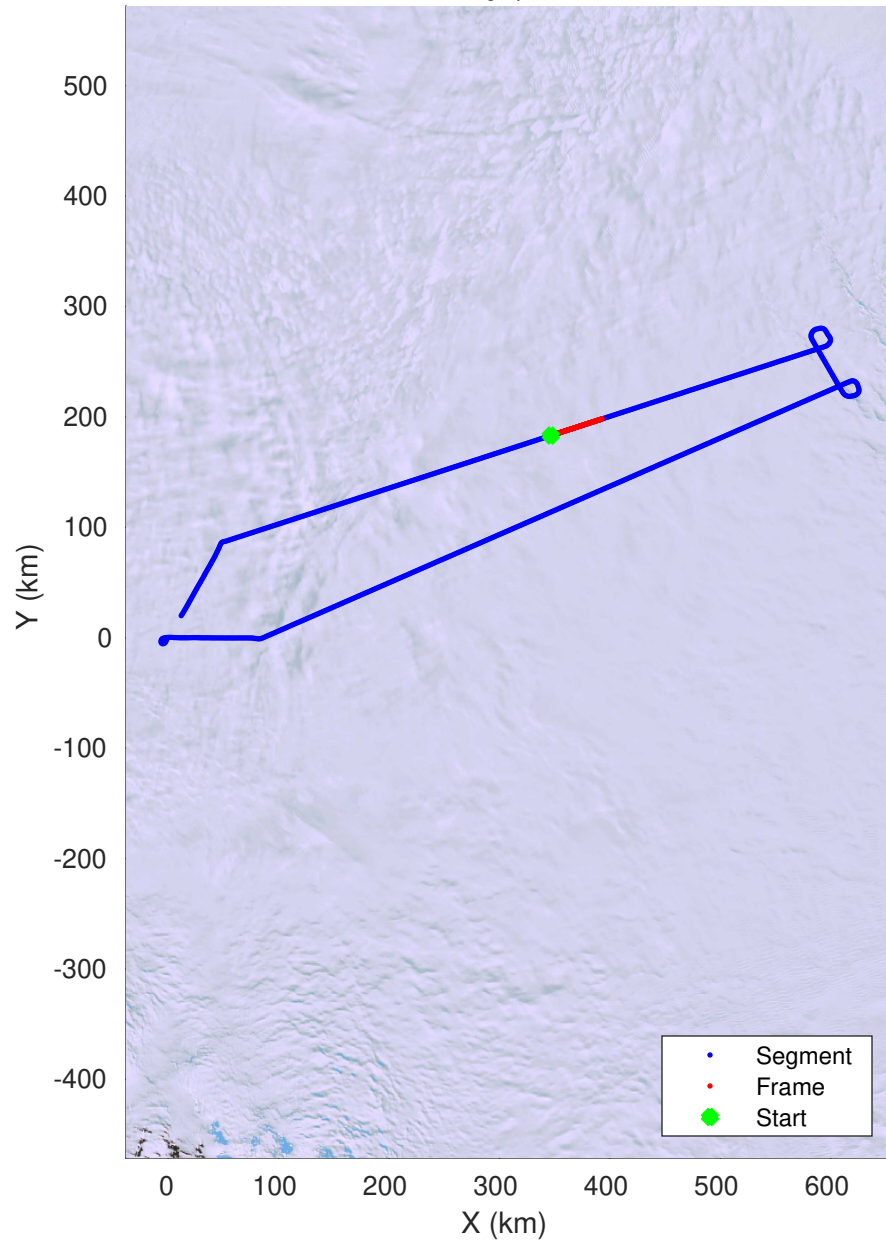


UTIG MARFA -- COLDEX
rds 2023_Antarctica_BaslerMKB: "F16: CLX_WEST07A" 20240105_02_008: 26:53:36.2 to 27:03:15.8 GPS






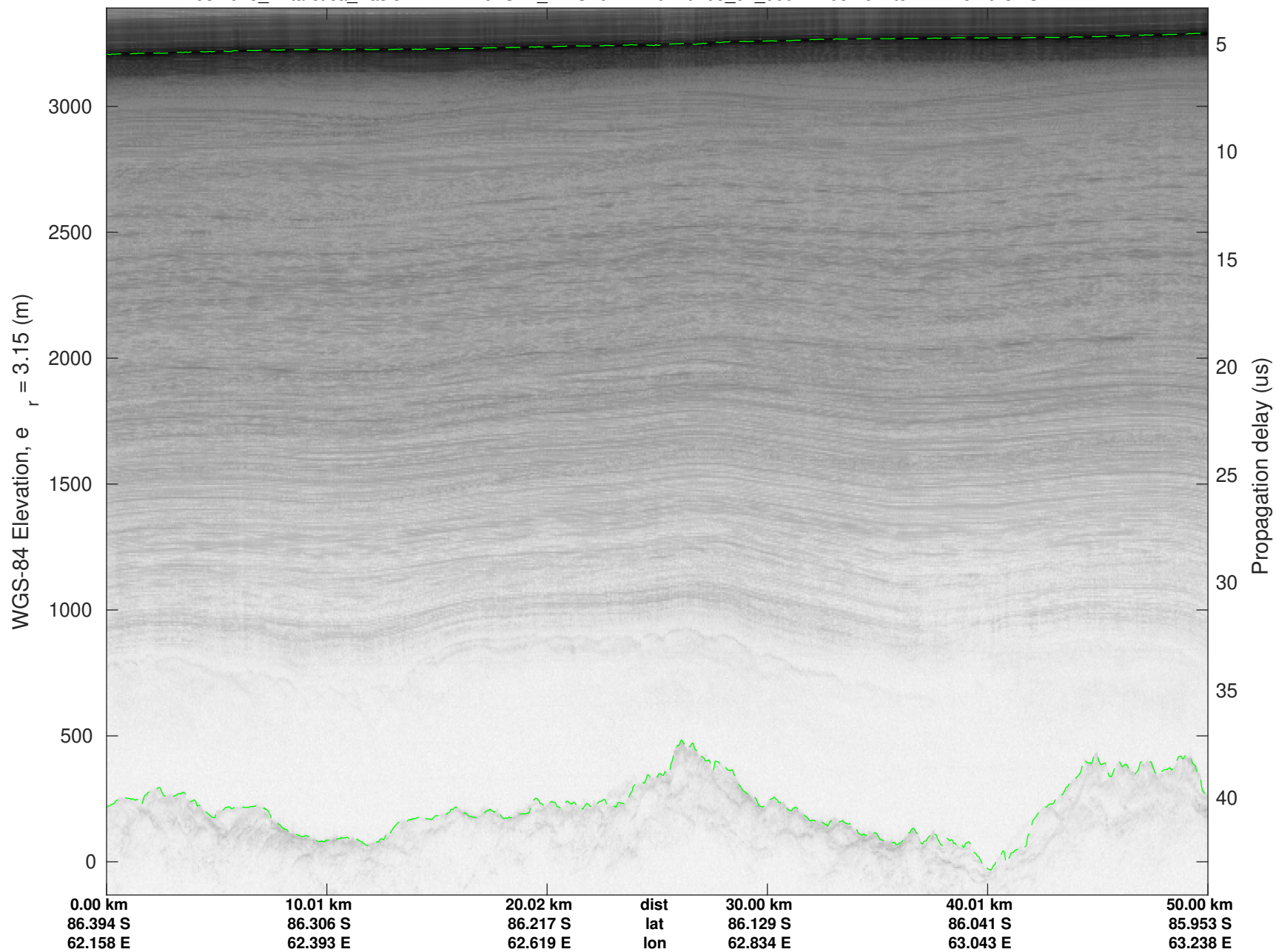
F16: CLX_WEST07A
20240105_02_009
Polar Stereograph -71N/0E

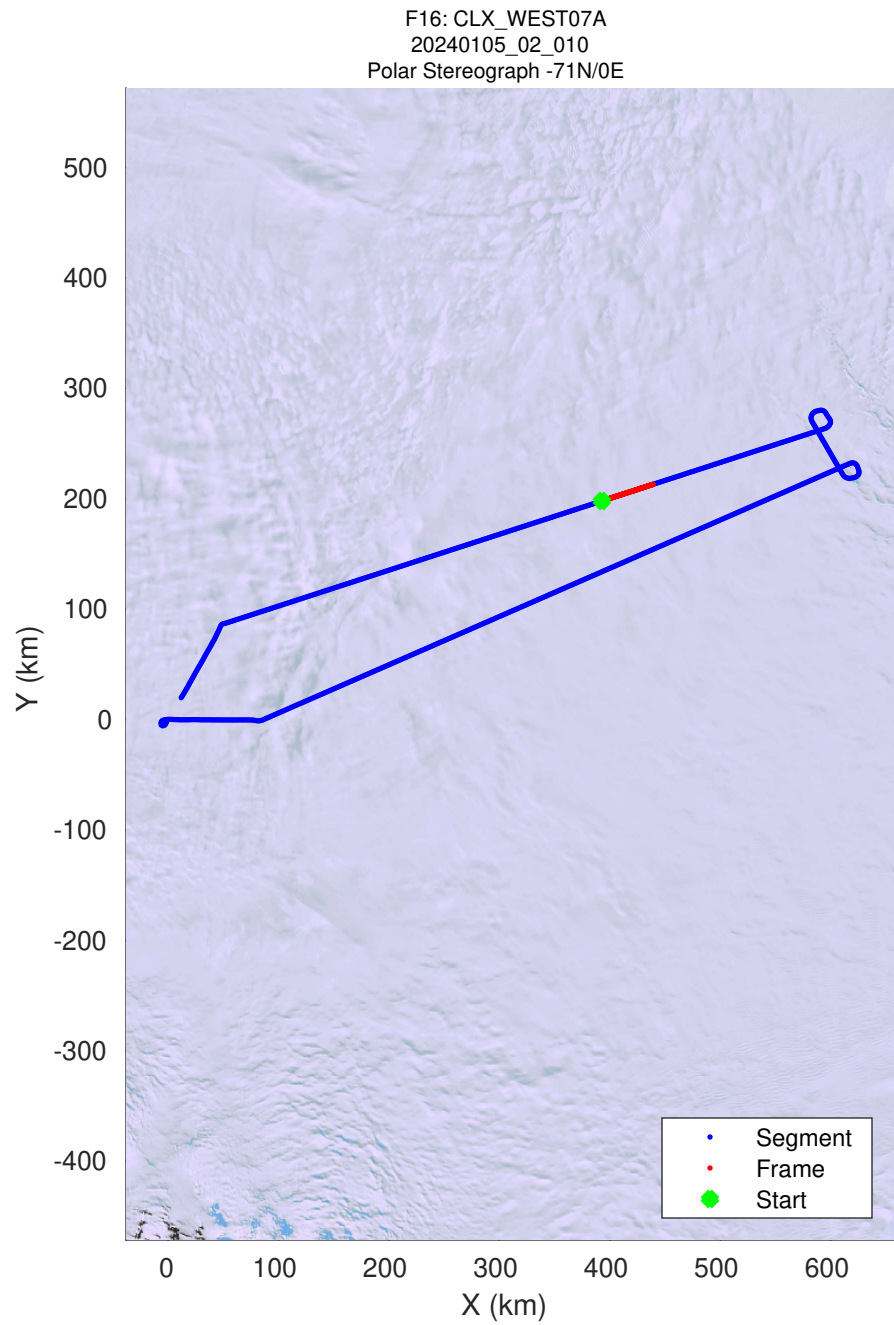
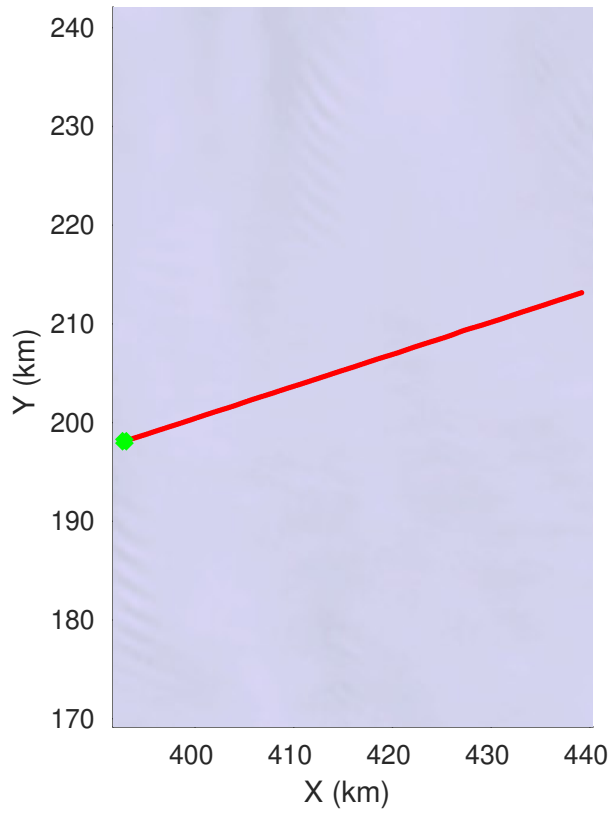
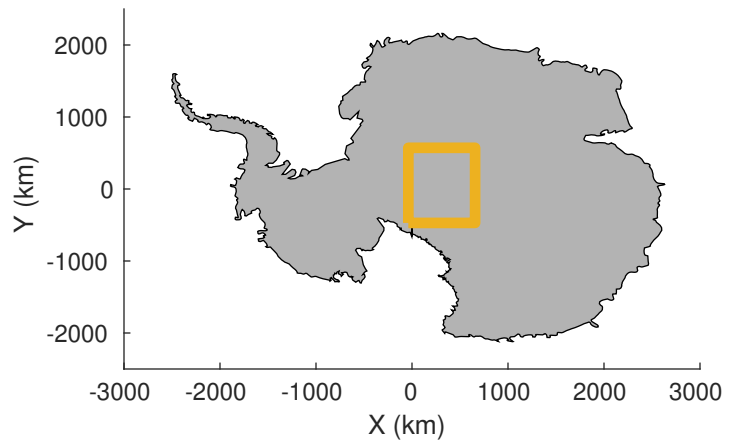


UTIG MARFA -- COLDEX
rds 2023_Antarctica_BaslerMKB: "F16: CLX_WEST07A" 20240105_02_009: 27:03:16.2 to 27:12:54.0 GPS




UTIG MARFA -- COLDEX
rds 2023_Antarctica_BaslerMKB: "F16: CLX_WEST07A" 20240105_02_009: 27:03:16.2 to 27:12:54.0 GPS




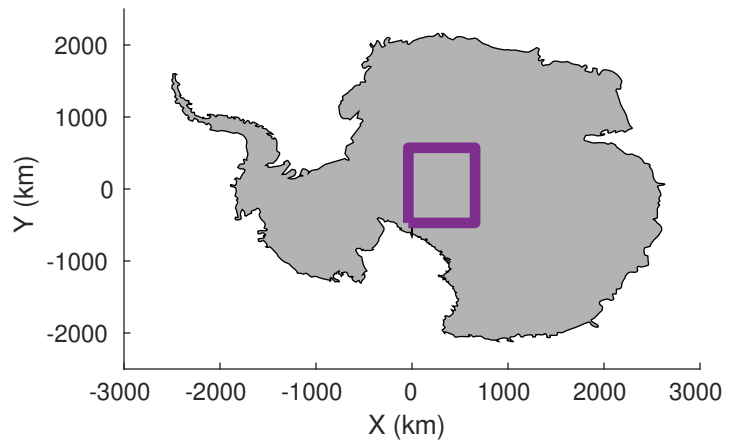


UTIG MARFA -- COLDEX
rds 2023_Antarctica_BaslerMKB: "F16: CLX_WEST07A" 20240105_02_010: 27:12:54.4 to 27:22:30.9 GPS

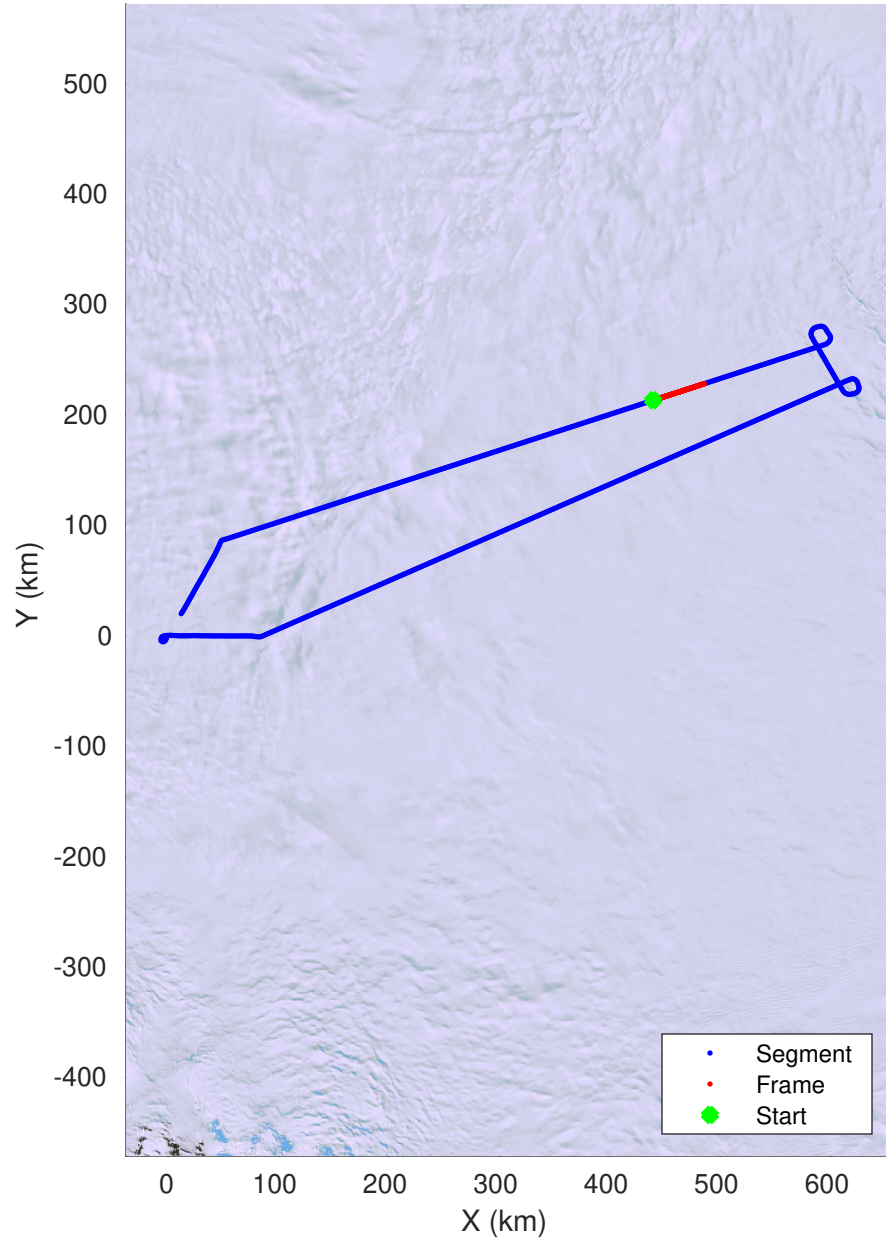


UTIG MARFA -- COLDEX
rds 2023_Antarctica_BaslerMKB: "F16: CLX_WEST07A" 20240105_02_010: 27:12:54.4 to 27:22:30.9 GPS






F16: CLX_WEST07A
20240105_02_011
Polar Stereograph -71N/0E



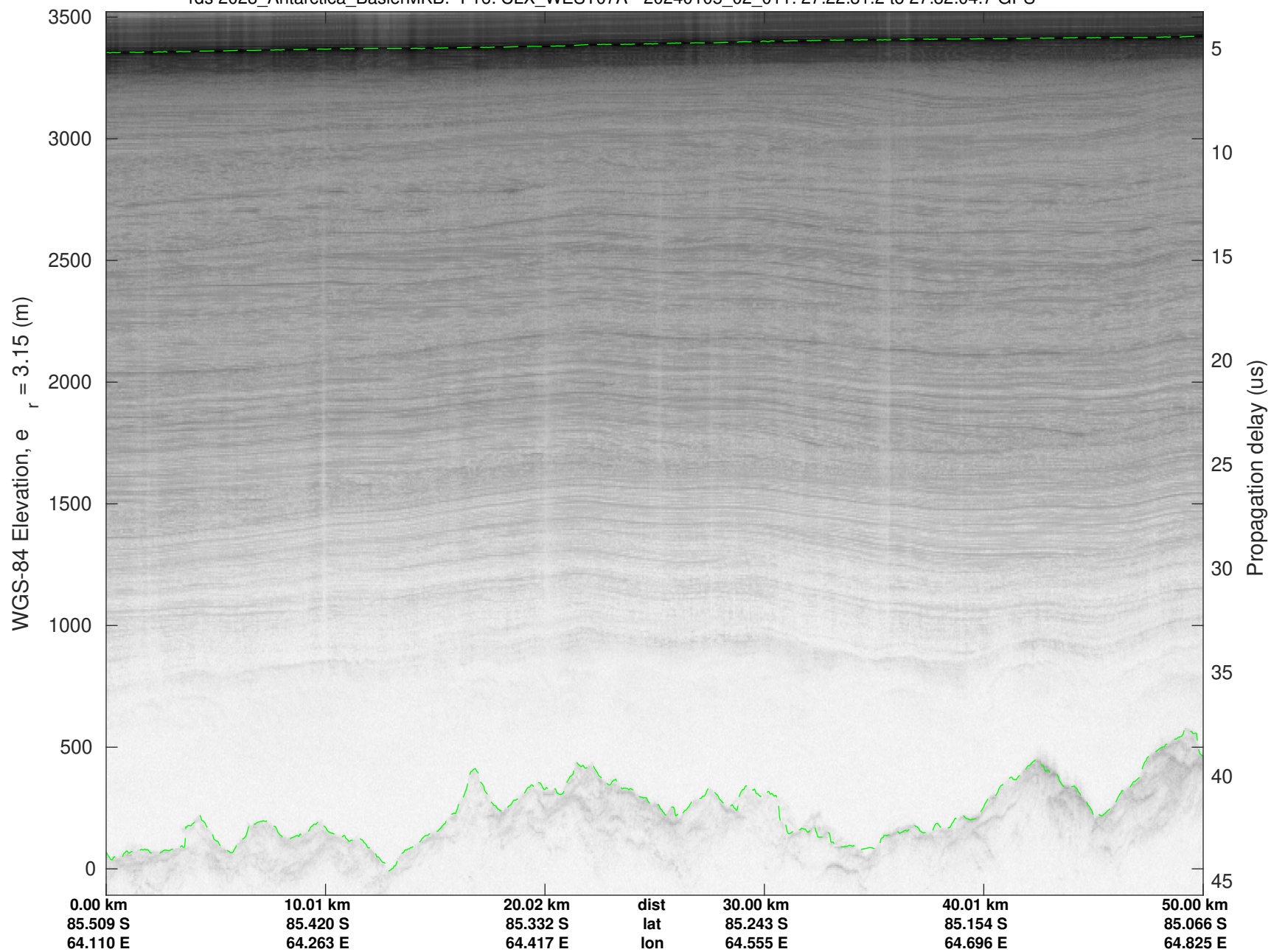
UTIG MARFA -- COLDEX

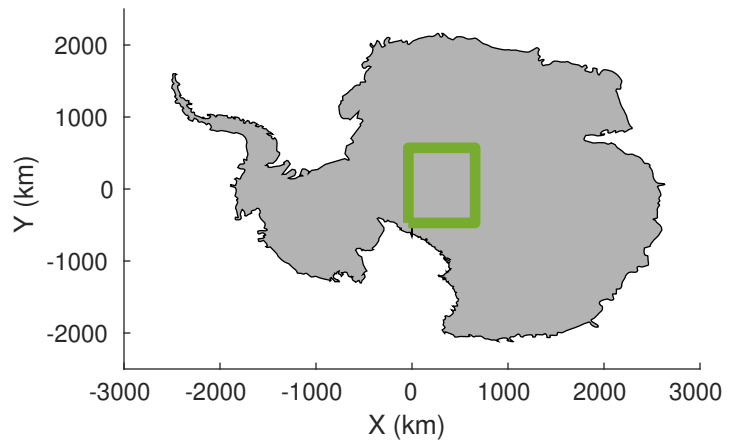
rds 2023_Antarctica_BaslerMKB: "F16: CLX_WEST07A" 20240105_02_011: 27:22:31.2 to 27:32:04.7 GPS



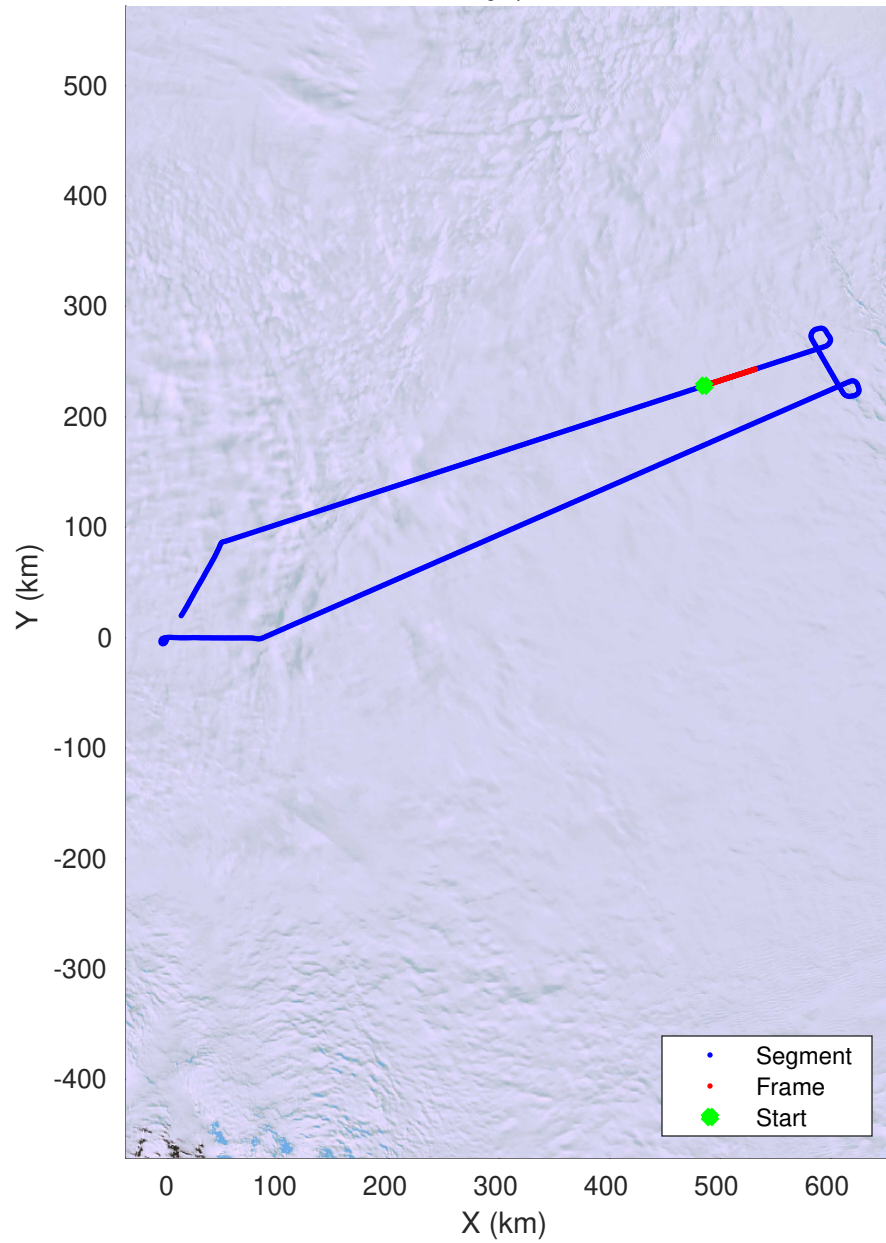
UTIG MARFA -- COLDEX

rds 2023_Antarctica_BaslerMKB: "F16: CLX_WEST07A" 20240105_02_011: 27:22:31.2 to 27:32:04.7 GPS

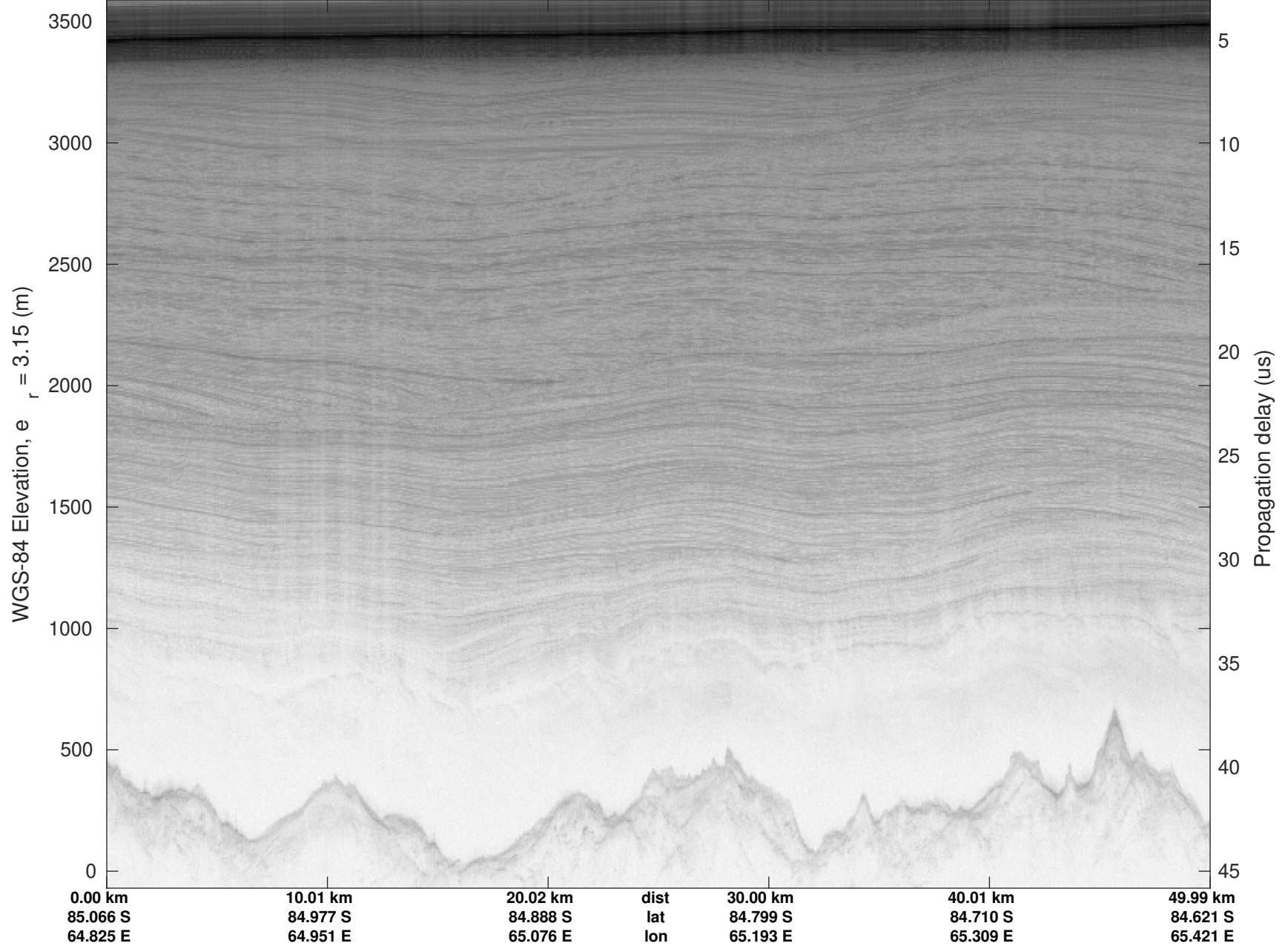




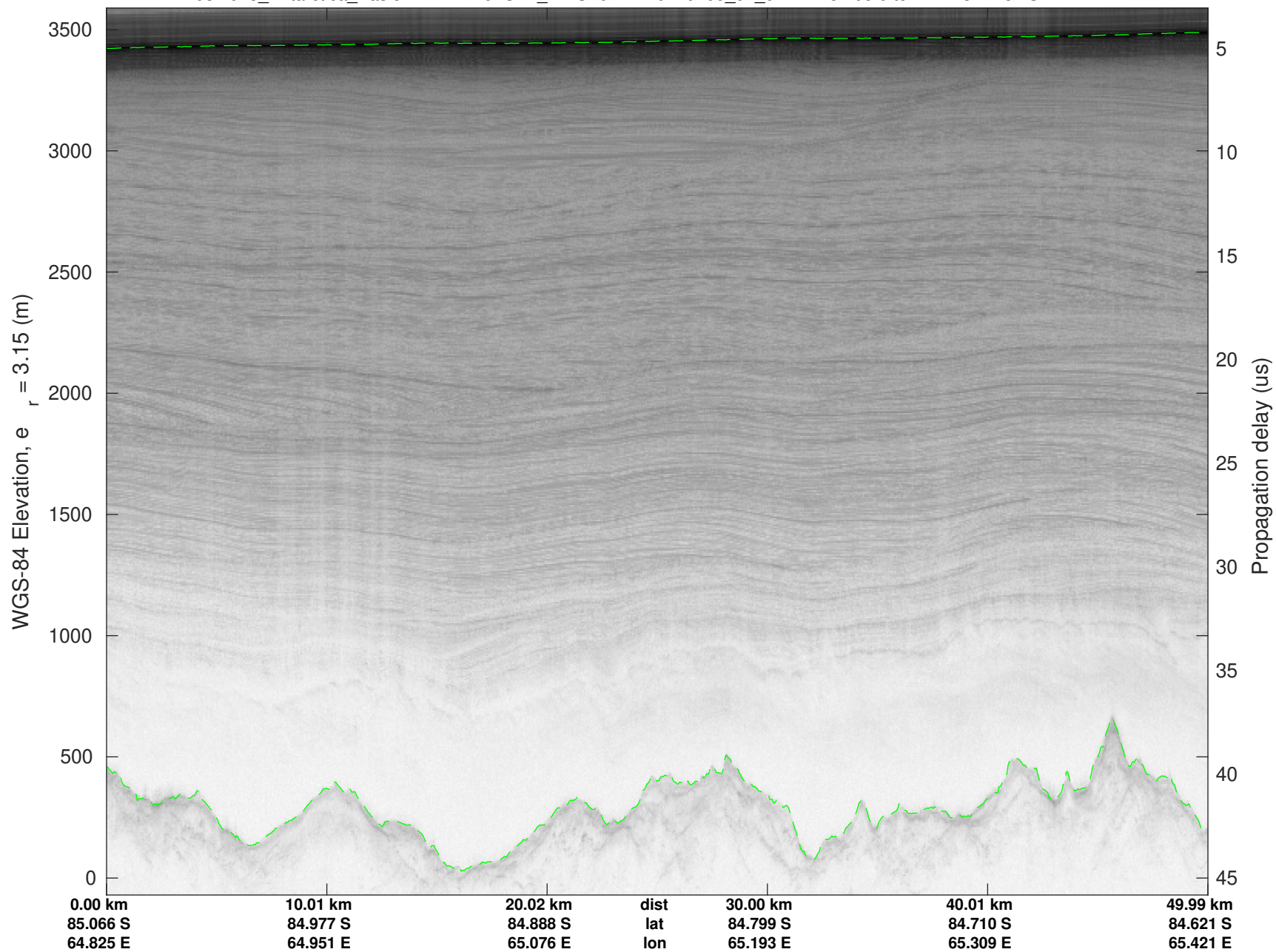
F16: CLX_WEST07A
20240105_02_012
Polar Stereograph -71N/0E

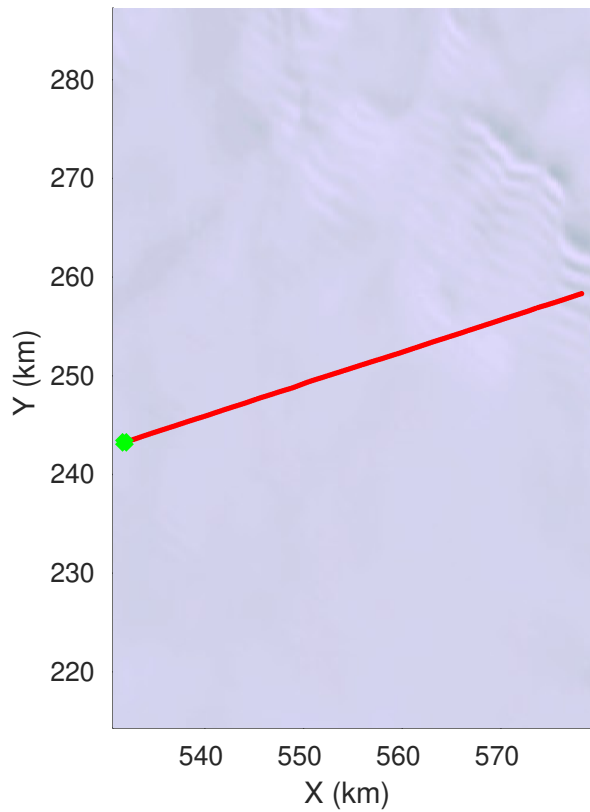
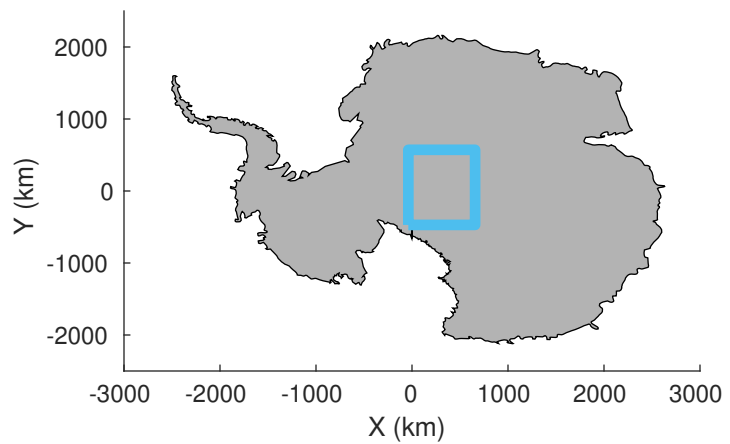


UTIG MARFA -- COLDEX
rds 2023_Antarctica_BaslerMKB: "F16: CLX_WEST07A" 20240105_02_012: 27:32:05.0 to 27:41:37.4 GPS

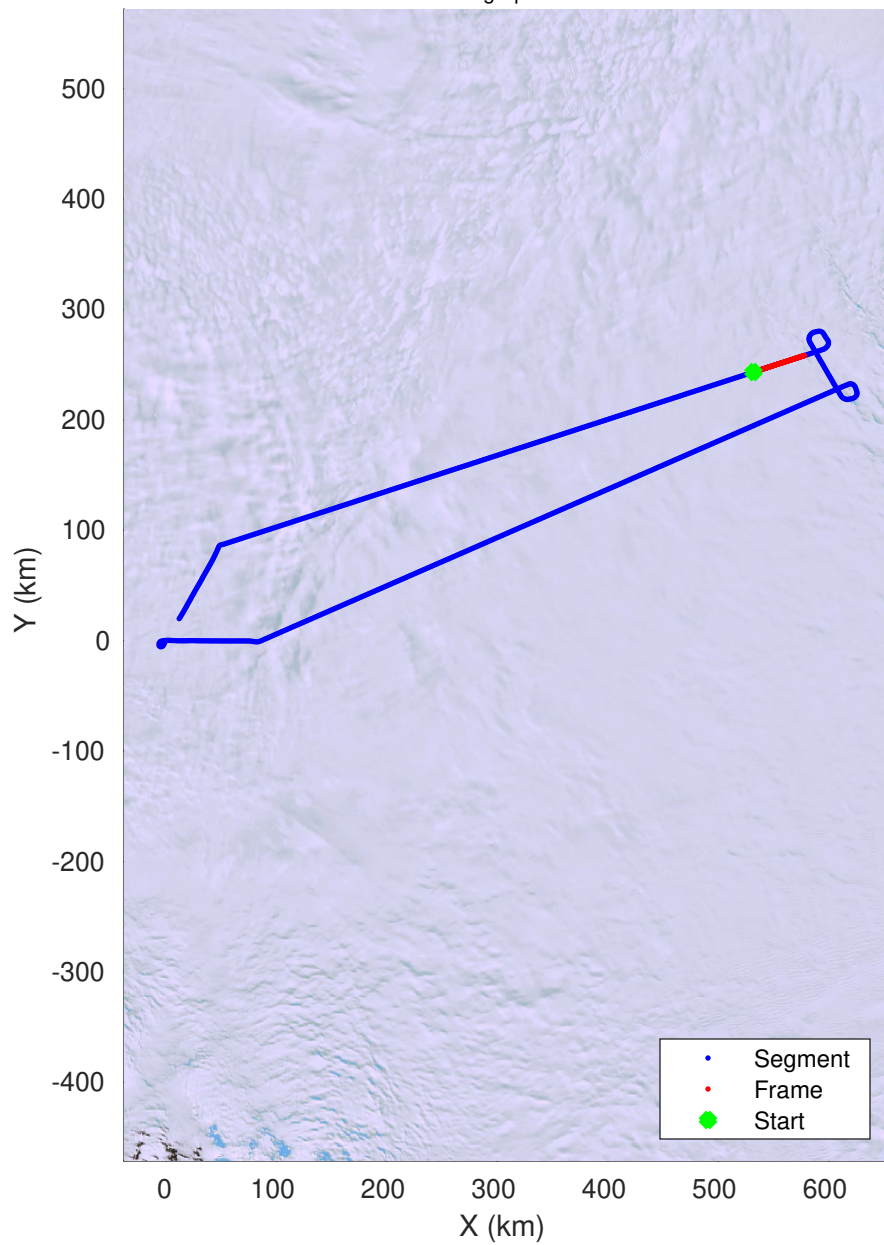


UTIG MARFA -- COLDEX
rds 2023_Antarctica_BaslerMKB: "F16: CLX_WEST07A" 20240105_02_012: 27:32:05.0 to 27:41:37.4 GPS






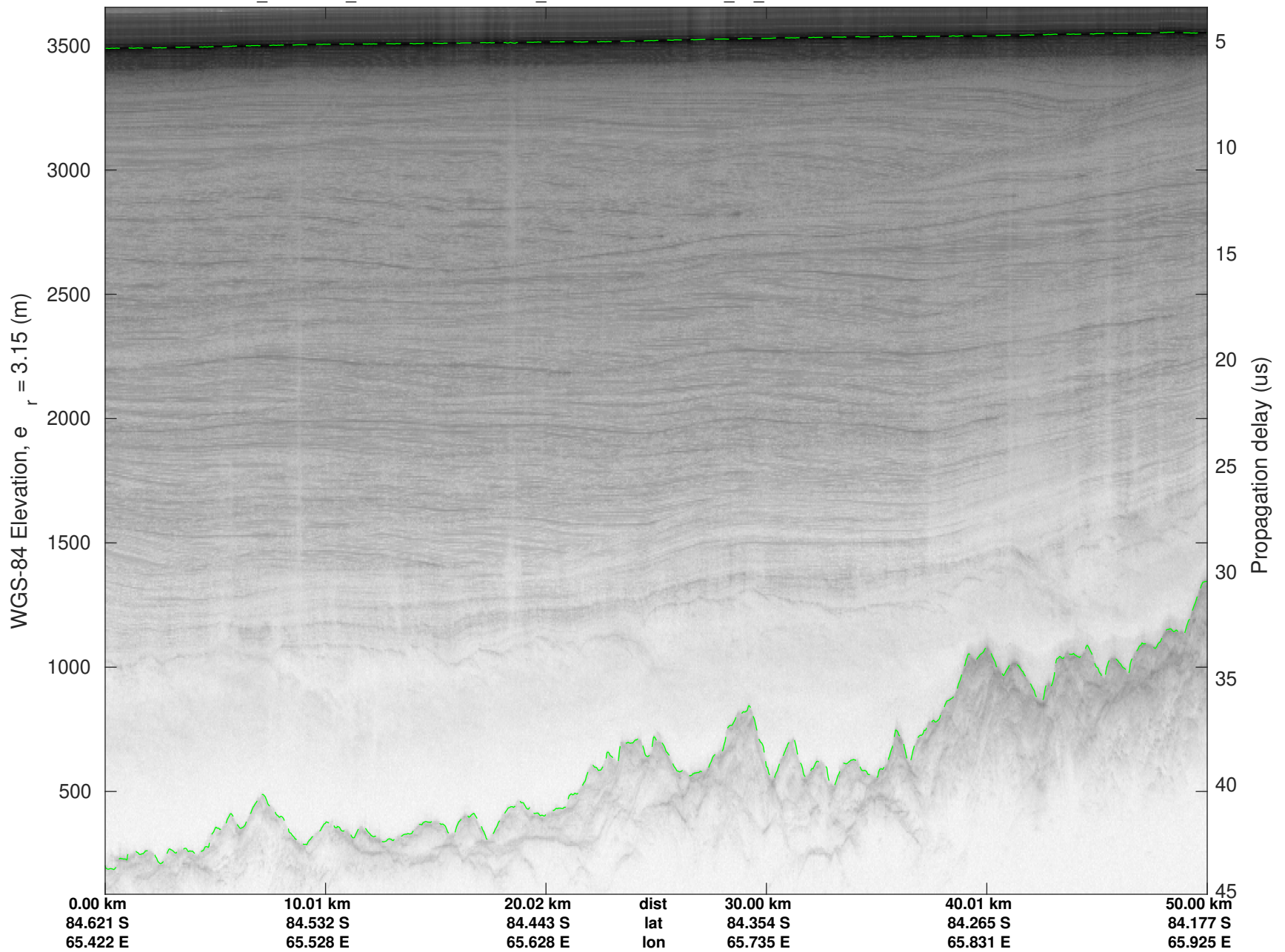
F16: CLX_WEST07A
20240105_02_013
Polar Stereograph -71N/0E

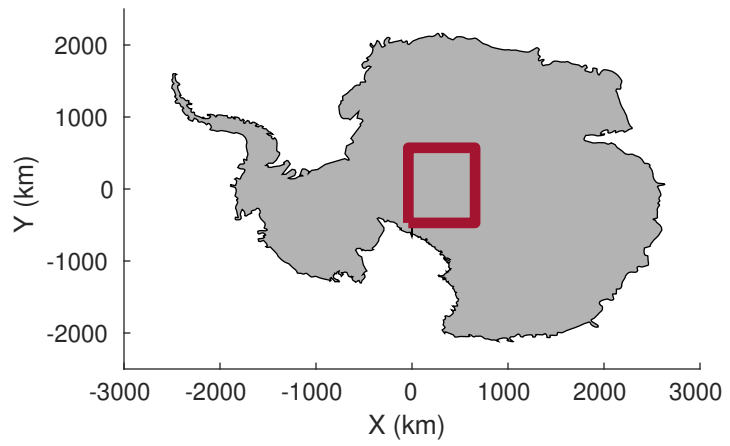


UTIG MARFA -- COLDEX
rds 2023_Antarctica_BaslerMKB: "F16: CLX_WEST07A" 20240105_02_013: 27:41:37.7 to 27:51:26.0 GPS


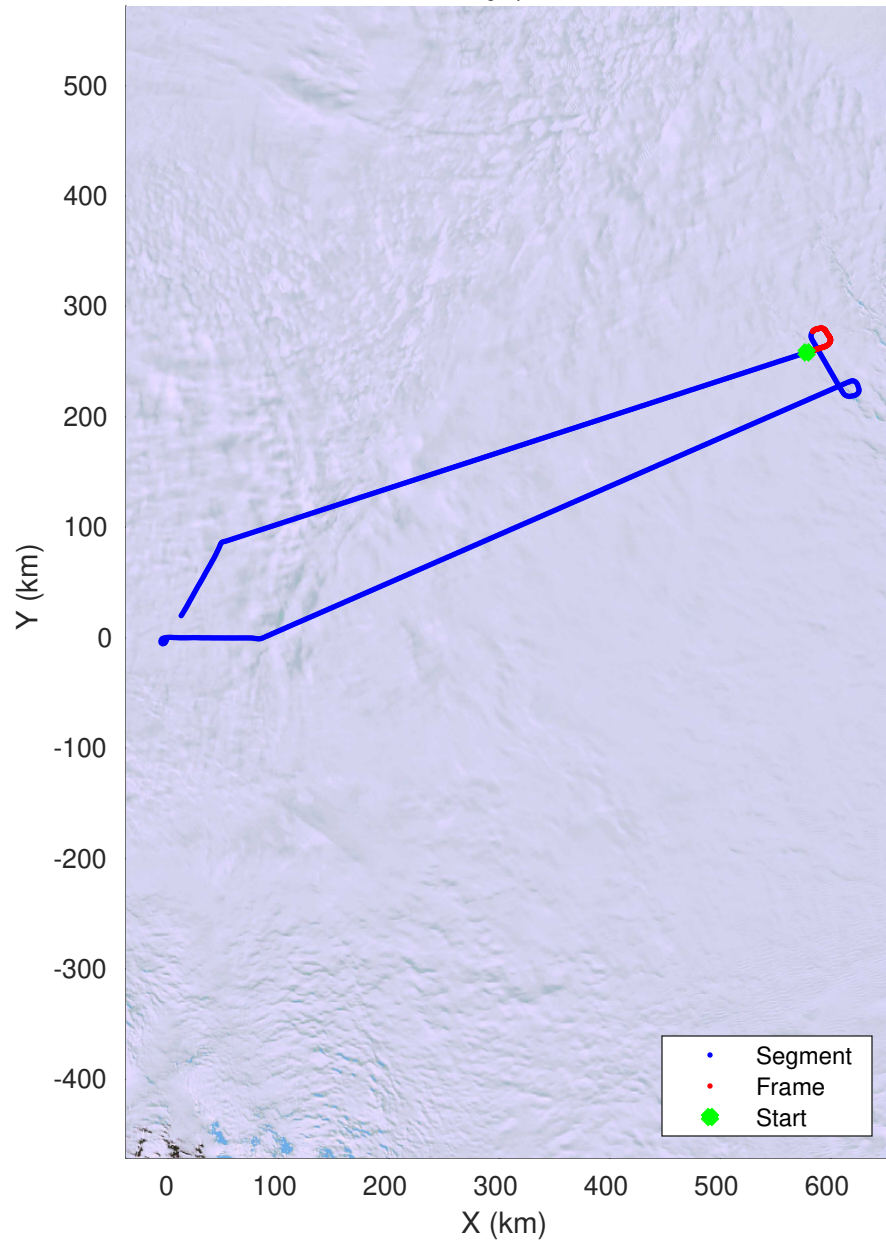


UTIG MARFA -- COLDEX
rds 2023_Antarctica_BaslerMKB: "F16: CLX_WEST07A" 20240105_02_013: 27:41:37.7 to 27:51:26.0 GPS






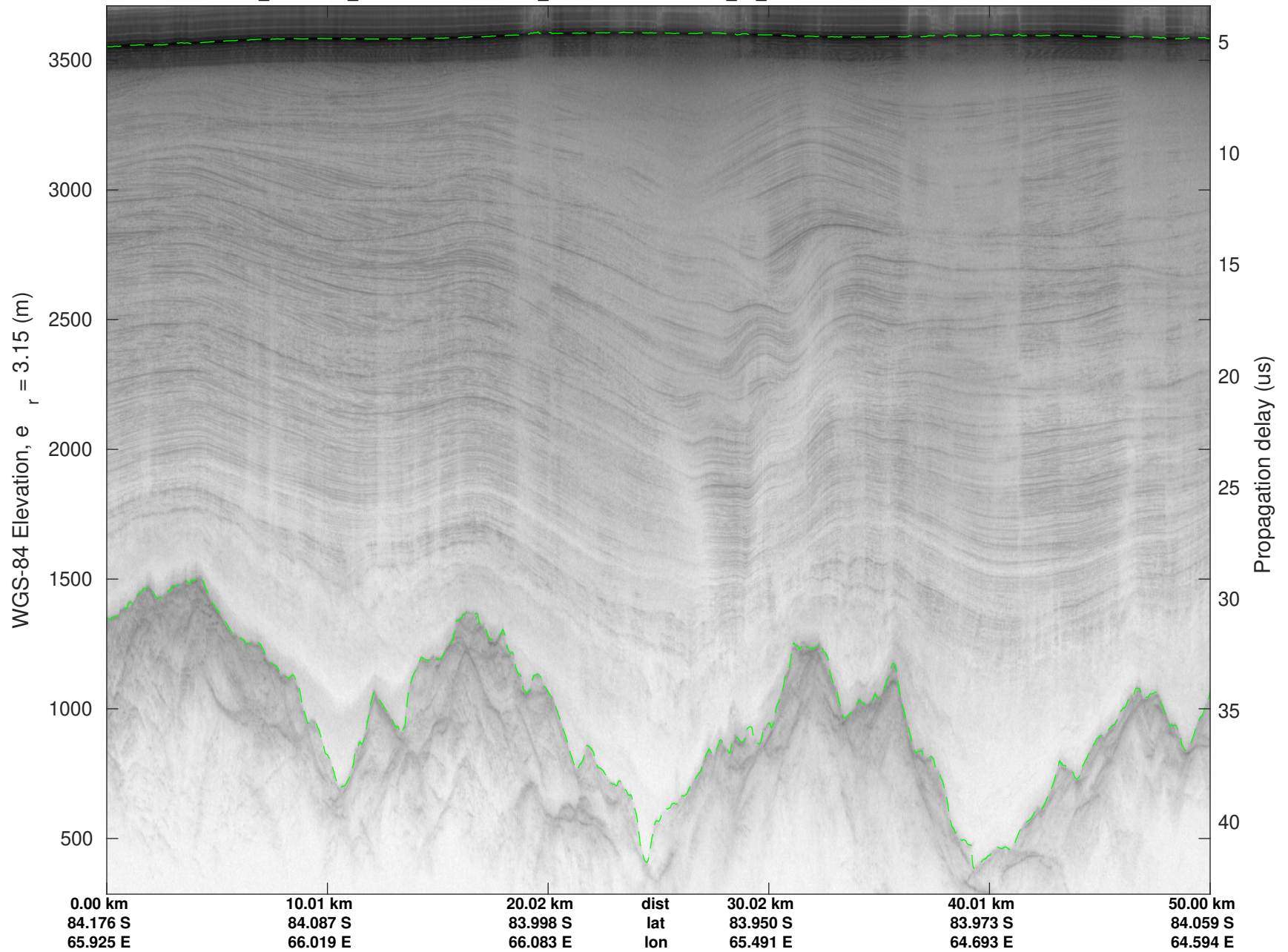
F16: CLX_WEST07A
20240105_02_014
Polar Stereograph -71N/0E

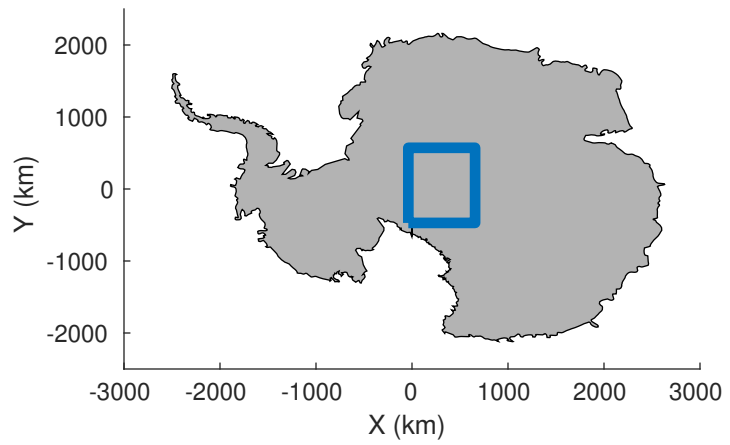


UTIG MARFA -- COLDEX
rds 2023_Antarctica_BaslerMKB: "F16: CLX_WEST07A" 20240105_02_014: 27:51:26.3 to 28:01:12.0 GPS

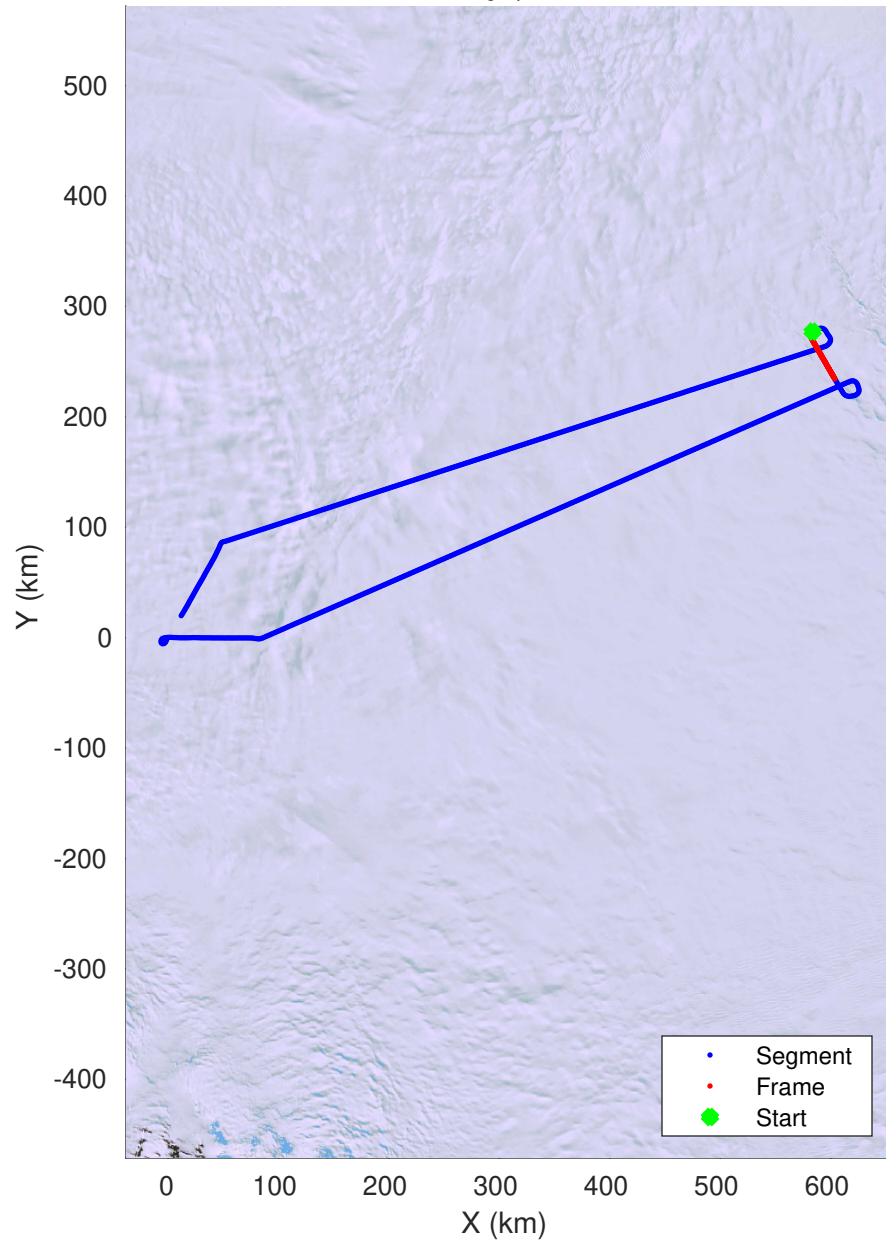


UTIG MARFA -- COLDEX
rds 2023_Antarctica_BaslerMKB: "F16: CLX_WEST07A" 20240105_02_014: 27:51:26.3 to 28:01:12.0 GPS

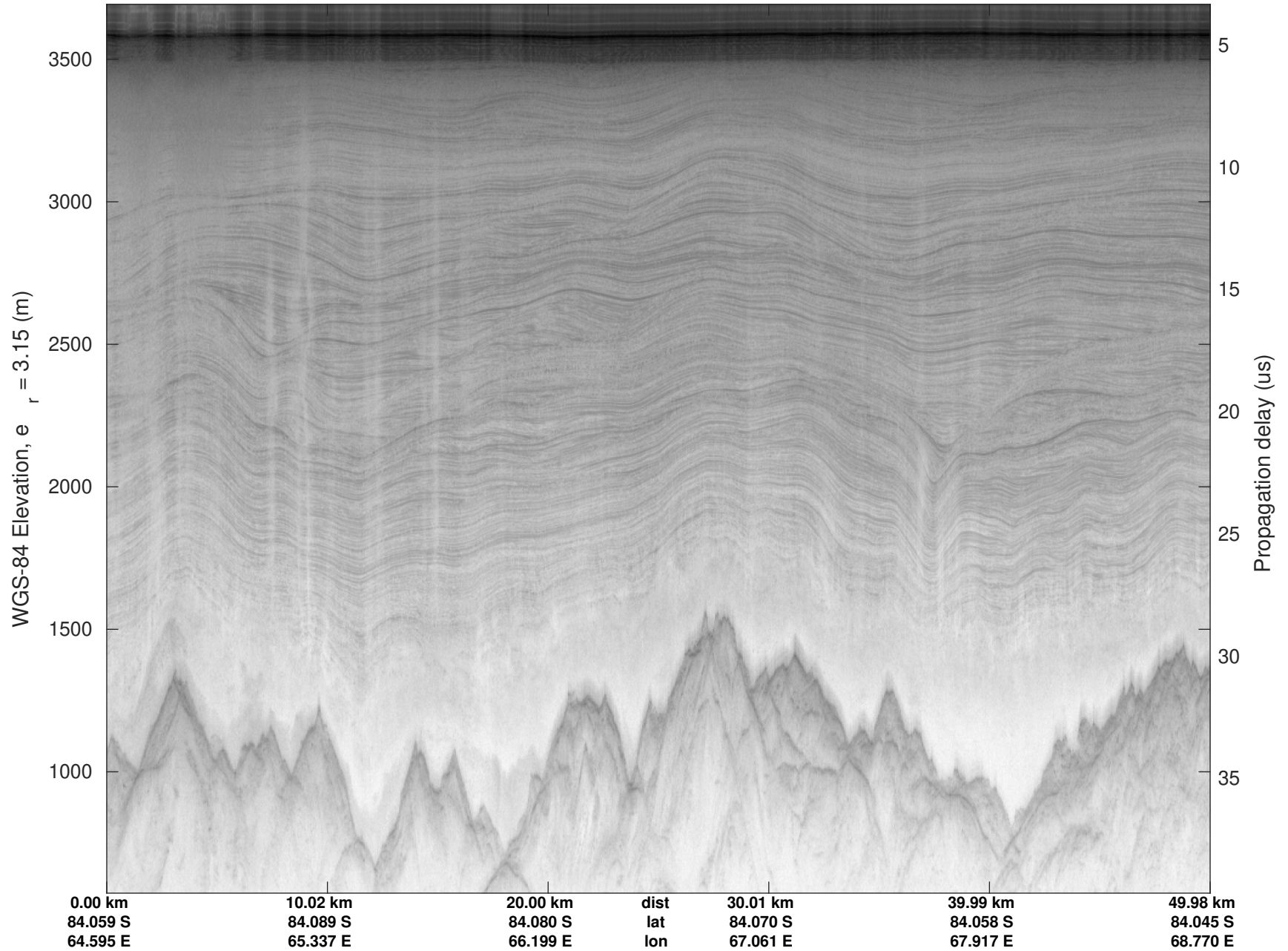




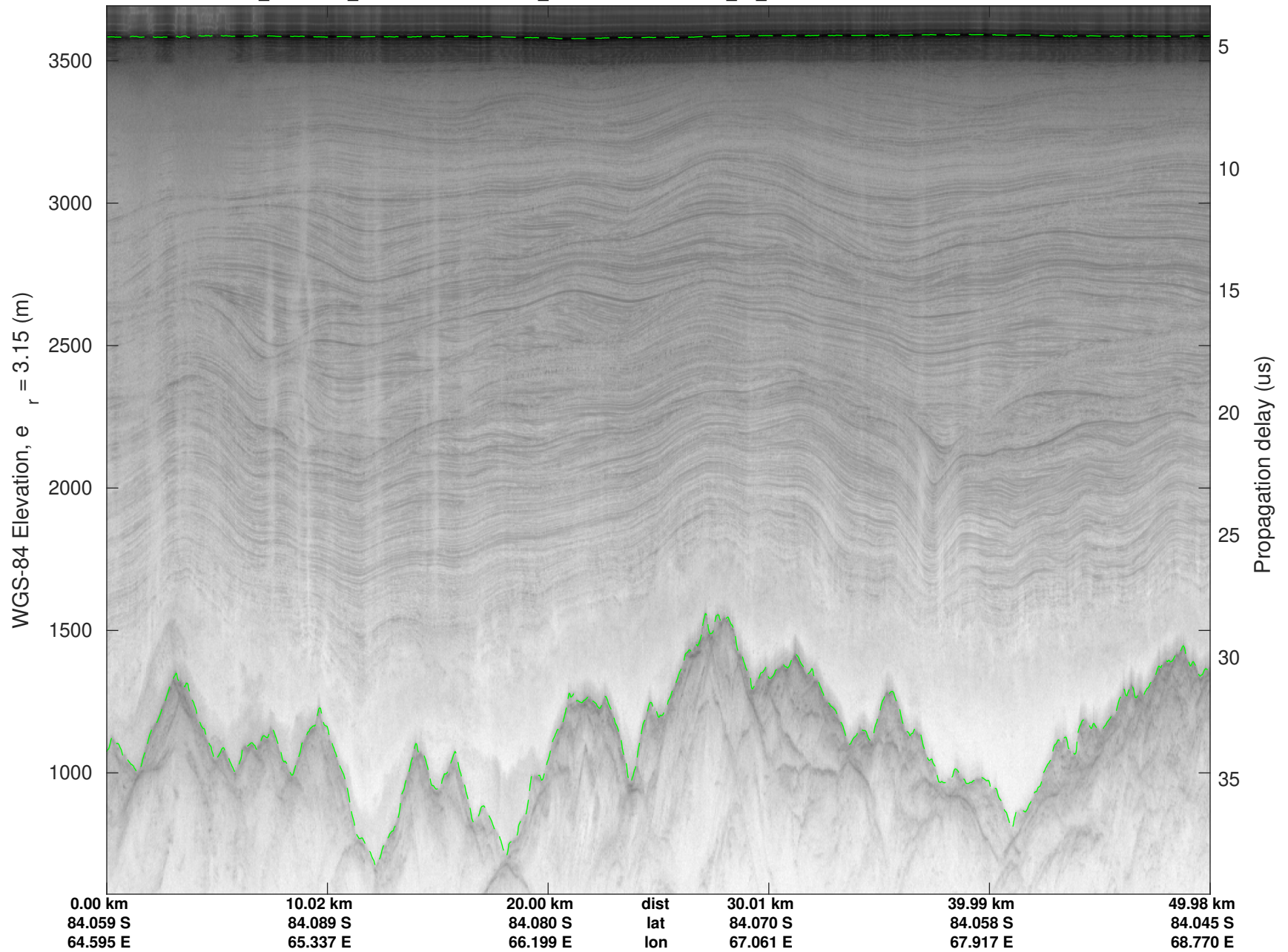
F16: CLX_WEST07A
20240105_02_015
Polar Stereograph -71N/0E

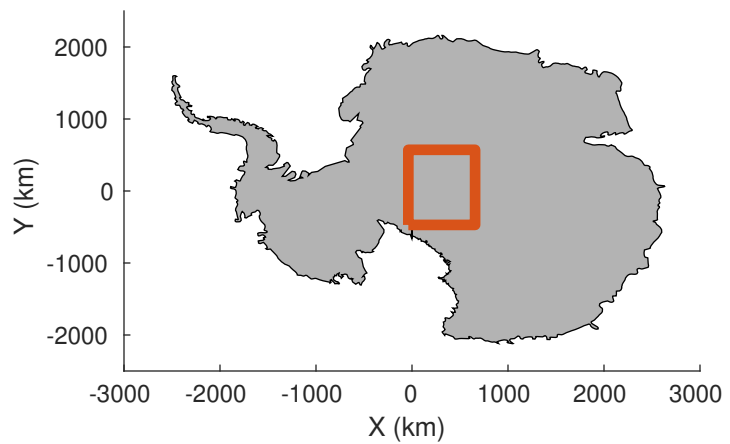


UTIG MARFA -- COLDEX
rds 2023_Antarctica_BaslerMKB: "F16: CLX_WEST07A" 20240105_02_015: 28:01:12.3 to 28:10:40.4 GPS

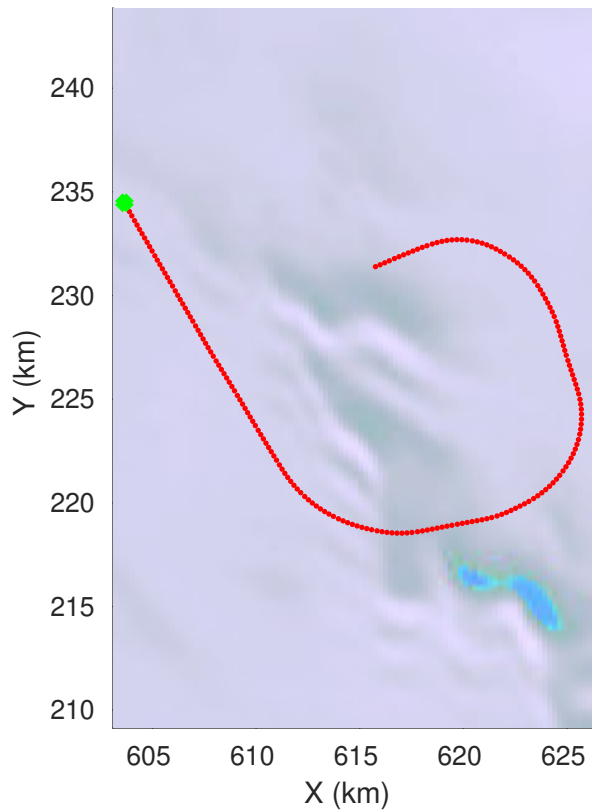
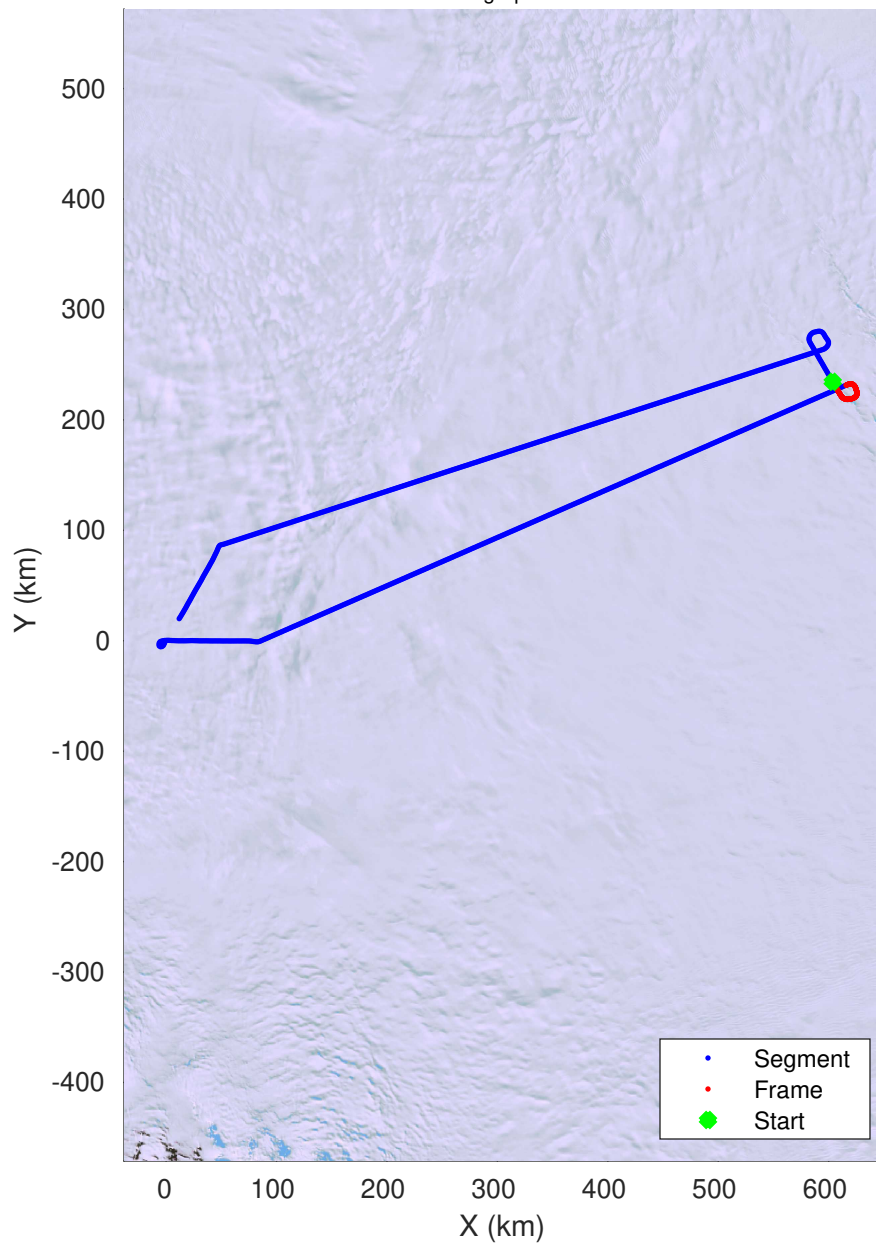


UTIG MARFA -- COLDEX
rds 2023_Antarctica_BaslerMKB: "F16: CLX_WEST07A" 20240105_02_015: 28:01:12.3 to 28:10:40.4 GPS

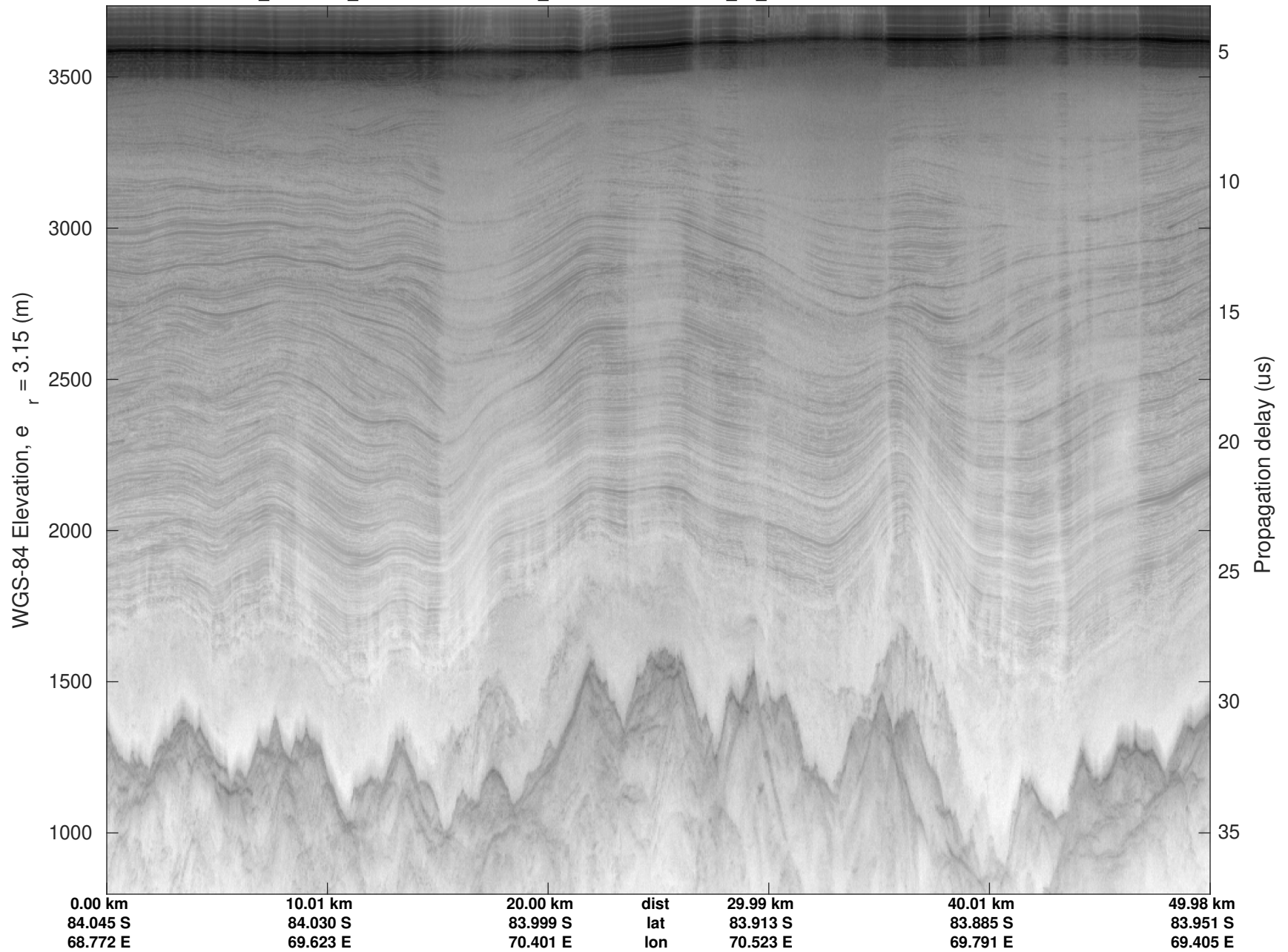




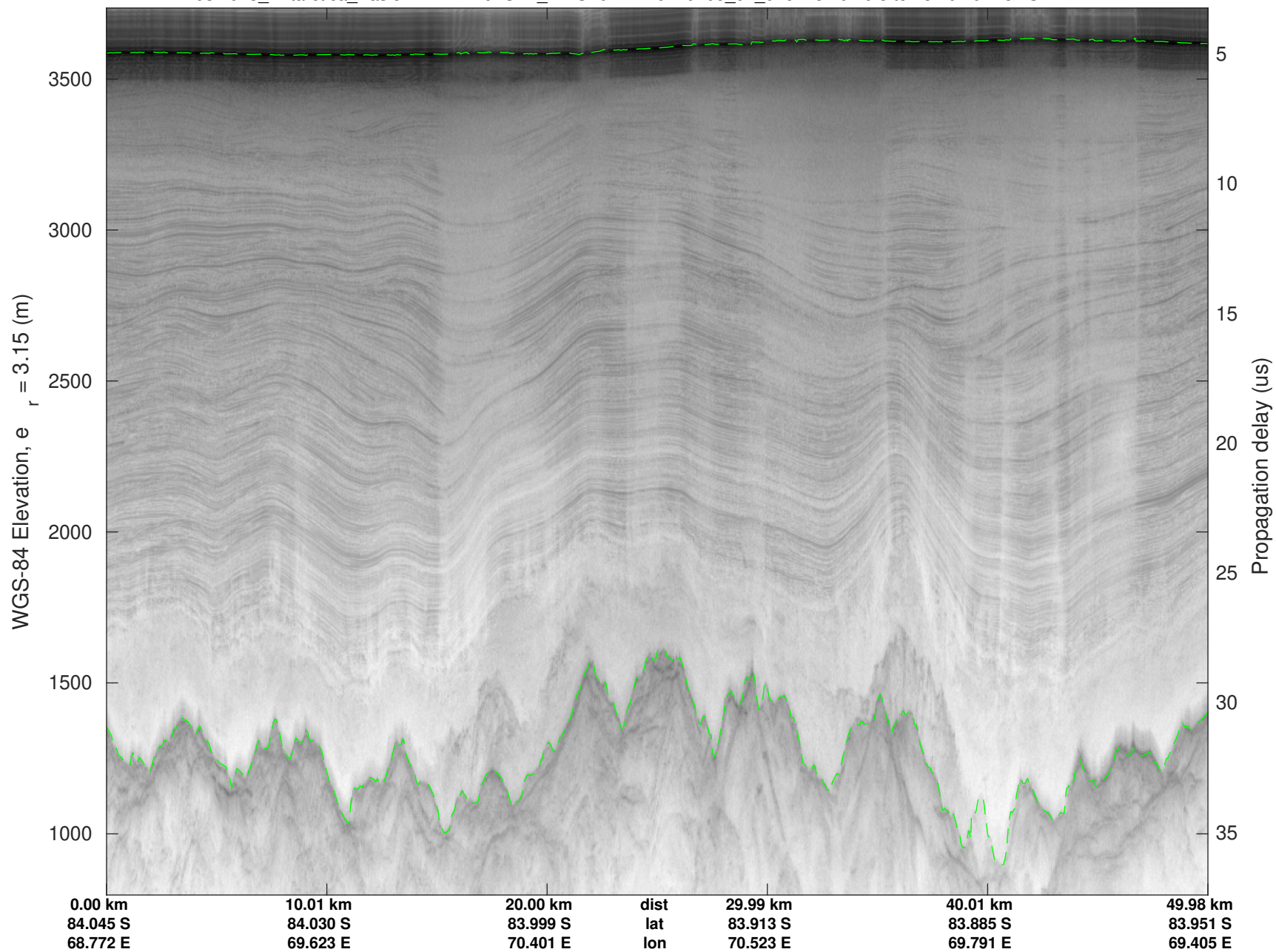
F16: CLX_WEST07A
20240105_02_016
Polar Stereograph -71N/0E

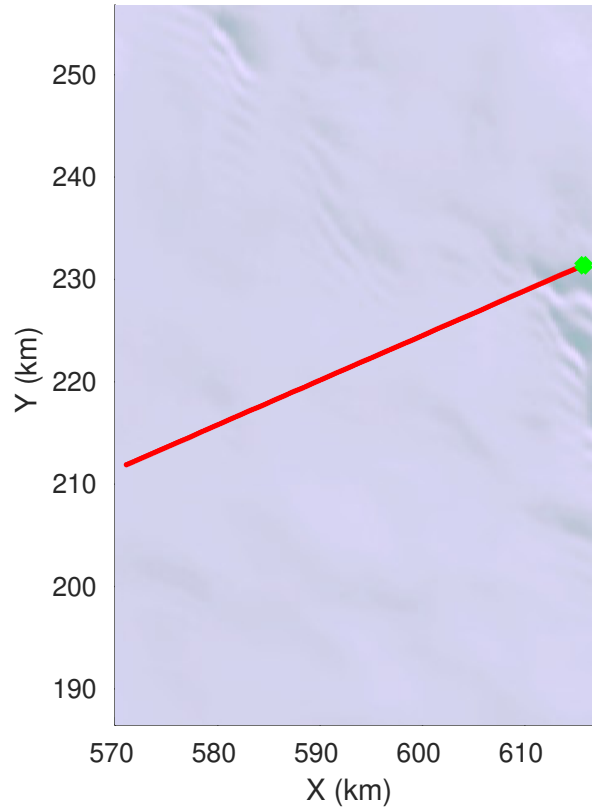
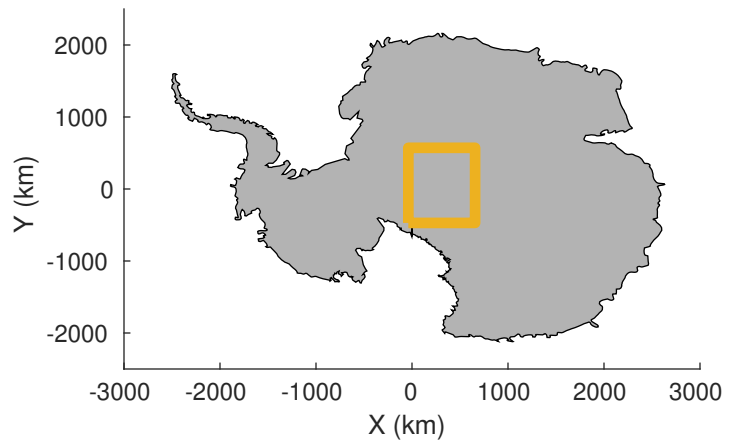


UTIG MARFA -- COLDEX
rds 2023_Antarctica_BaslerMKB: "F16: CLX_WEST07A" 20240105_02_016: 28:10:40.8 to 28:20:19.4 GPS

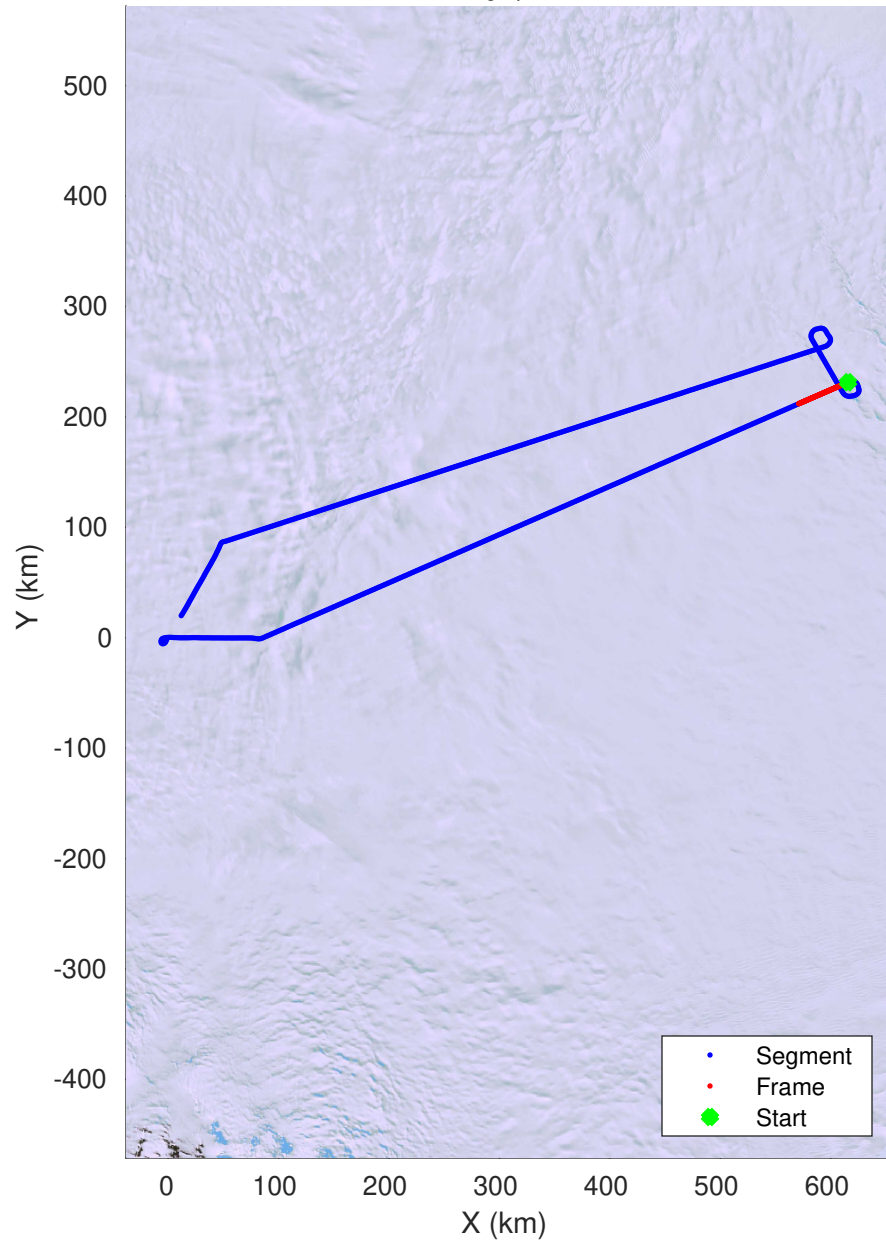


UTIG MARFA -- COLDEX
rds 2023_Antarctica_BaslerMKB: "F16: CLX_WEST07A" 20240105_02_016: 28:10:40.8 to 28:20:19.4 GPS

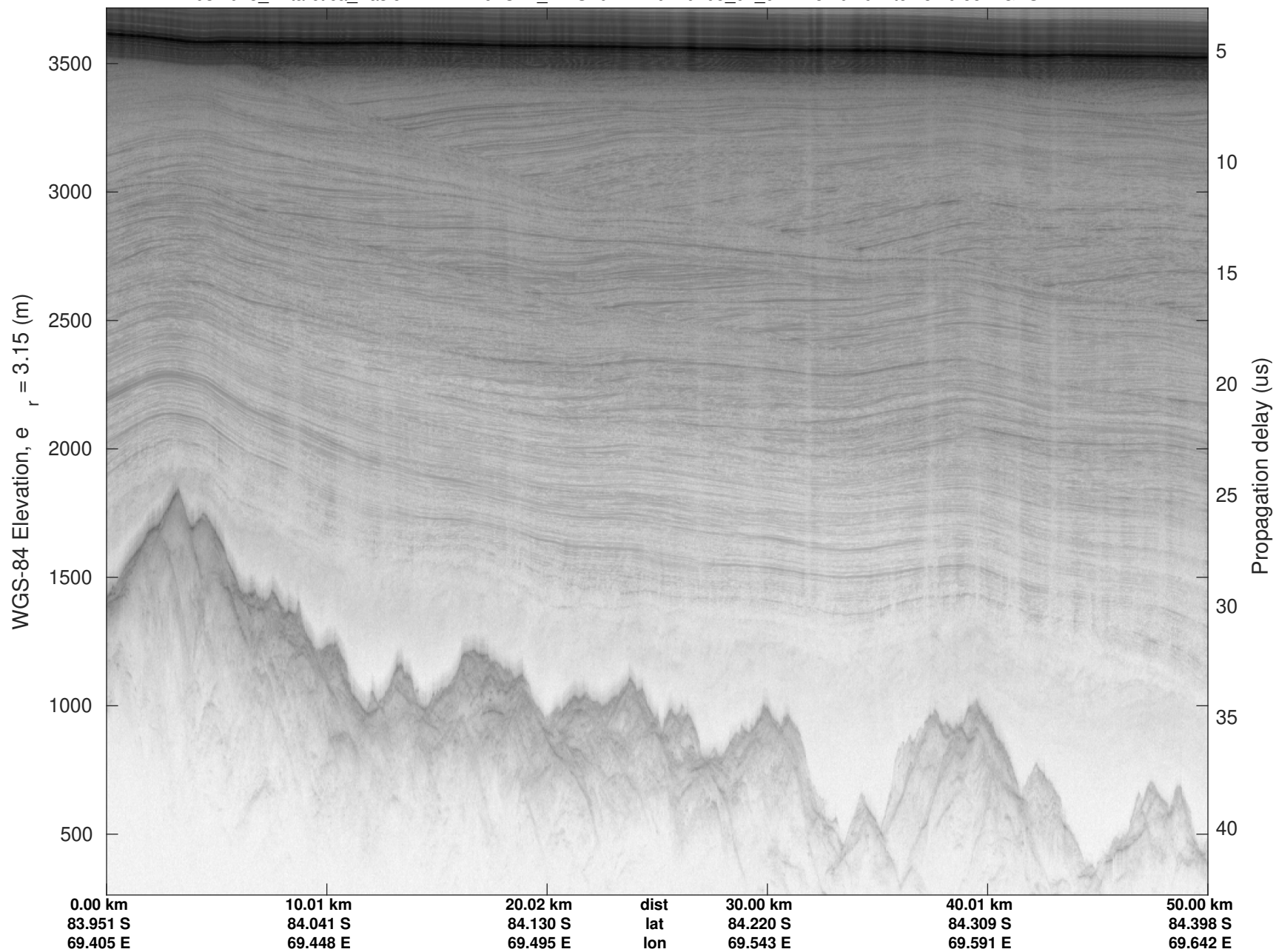




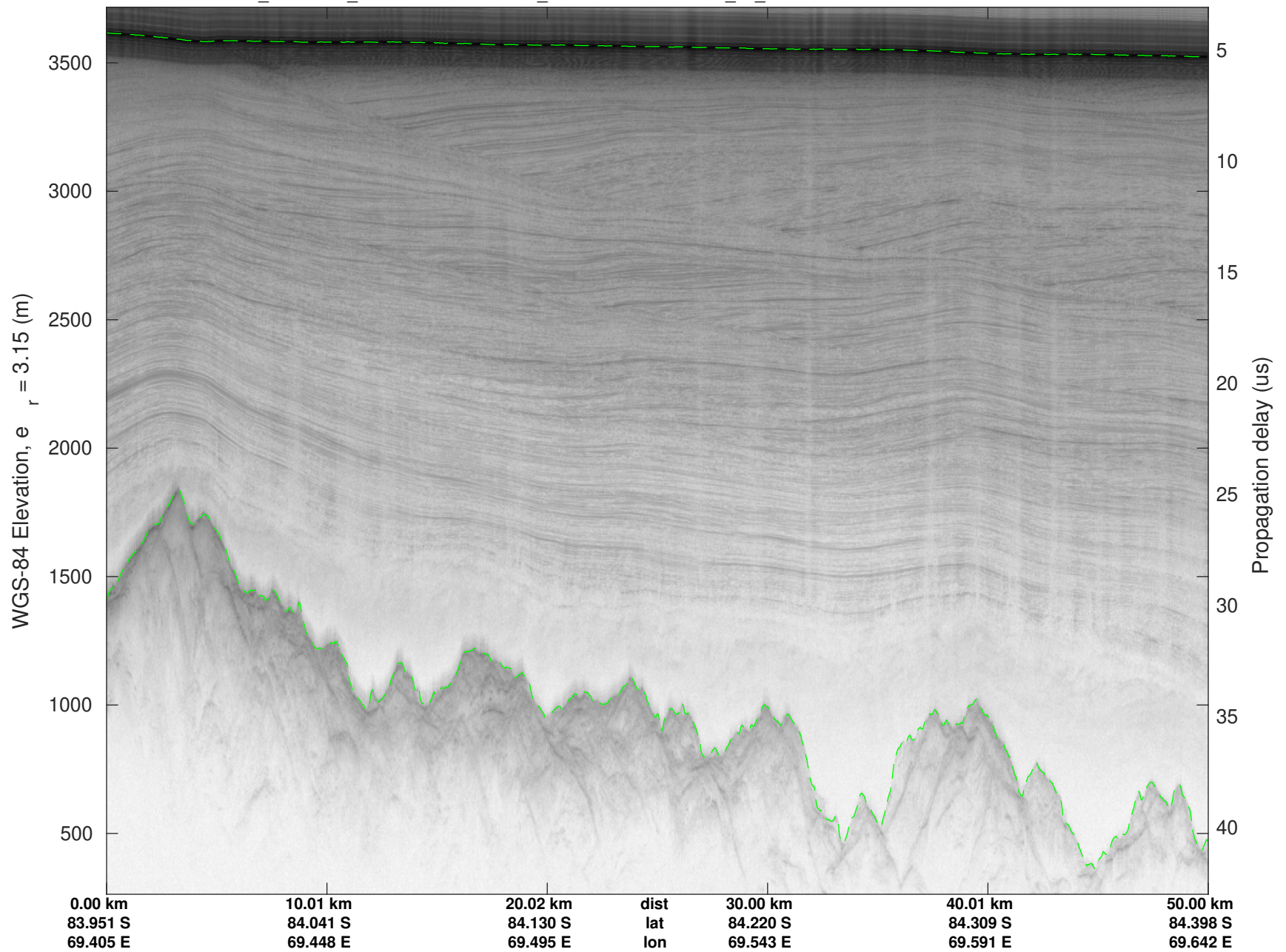
F16: CLX_WEST07A
20240105_02_017
Polar Stereograph -71N/0E

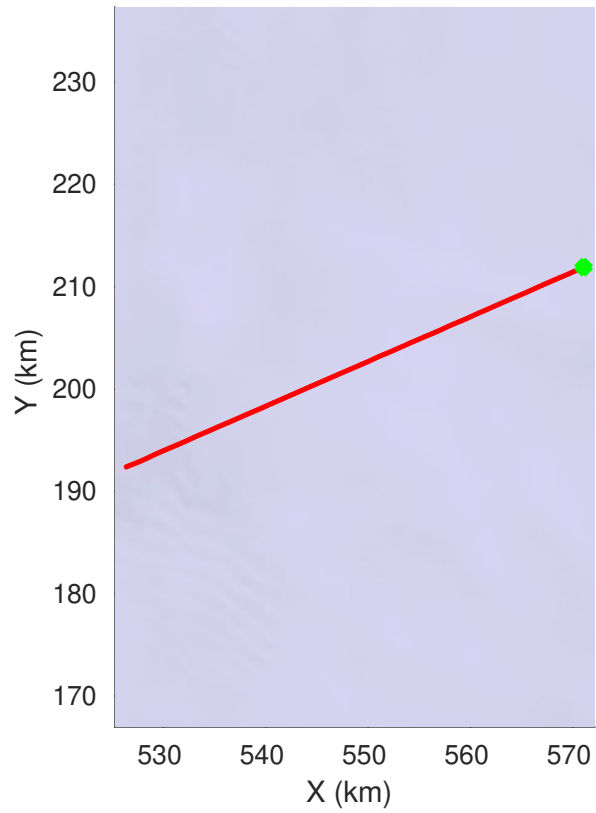
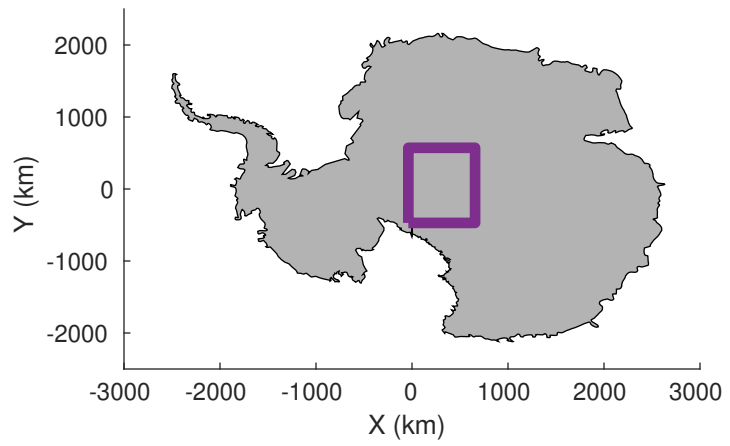


UTIG MARFA -- COLDEX
rds 2023_Antarctica_BaslerMKB: "F16: CLX_WEST07A" 20240105_02_017: 28:20:19.7 to 28:29:55.4 GPS

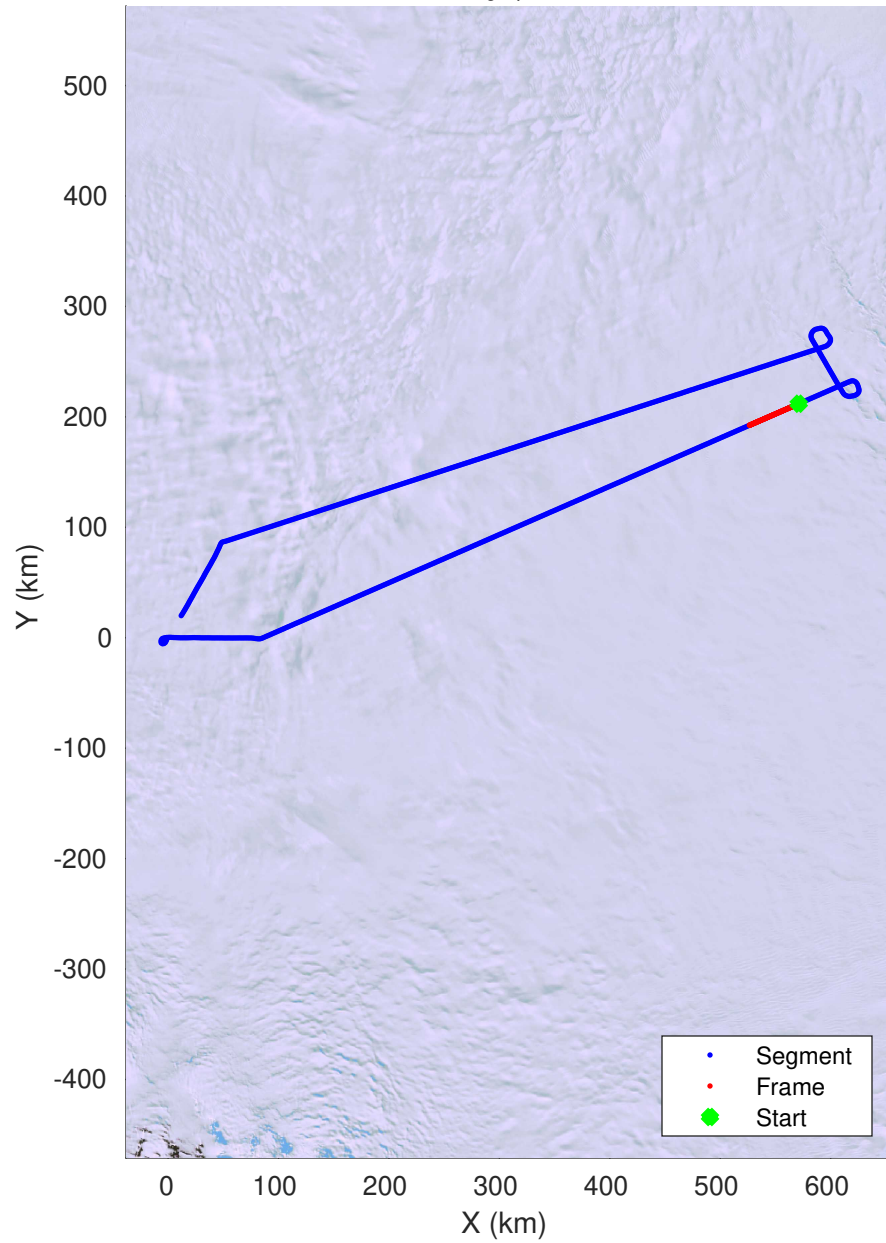


UTIG MARFA -- COLDEX
rds 2023_Antarctica_BaslerMKB: "F16: CLX_WEST07A" 20240105_02_017: 28:20:19.7 to 28:29:55.4 GPS






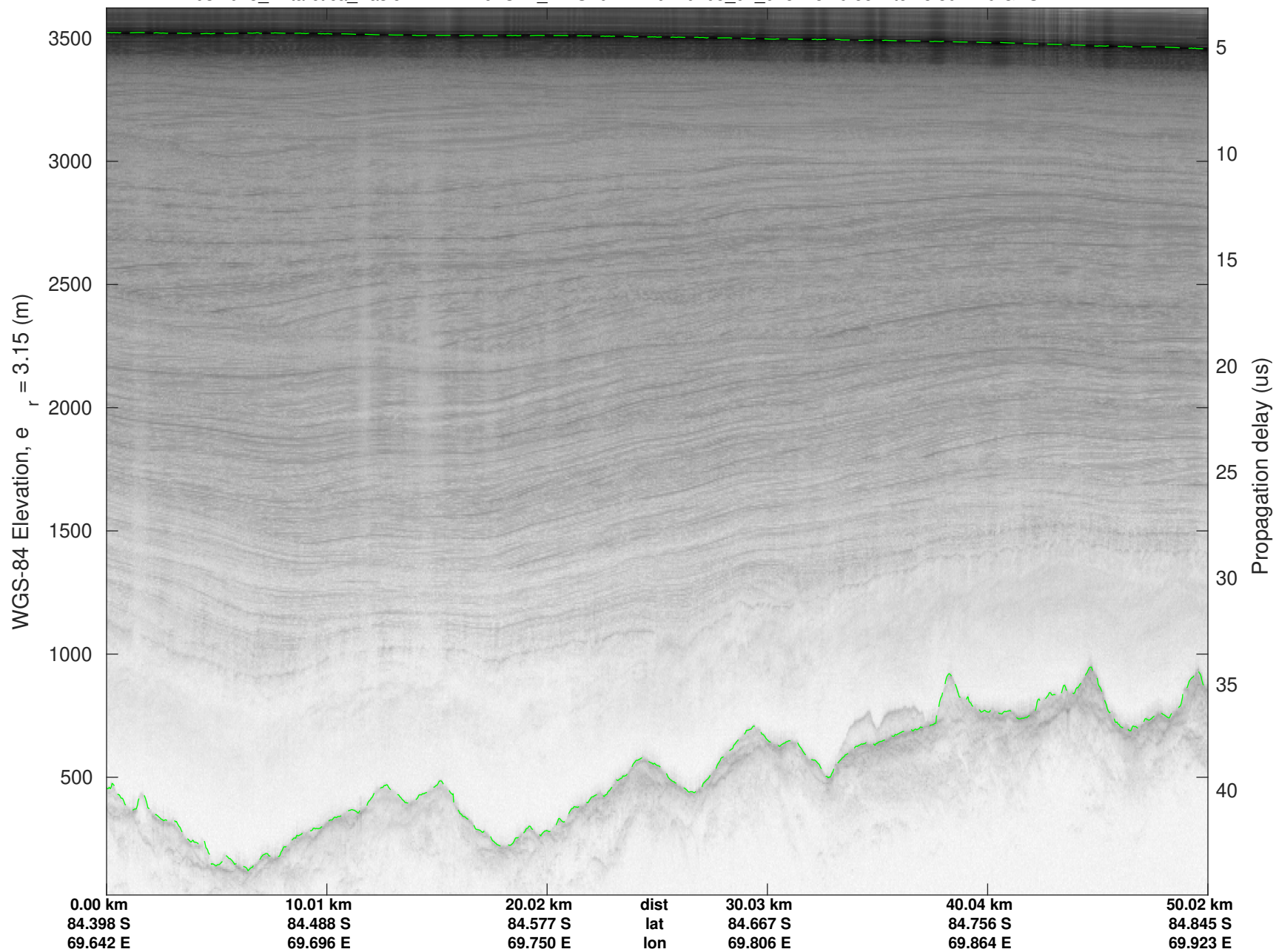
F16: CLX_WEST07A
20240105_02_018
Polar Stereograph -71N/0E

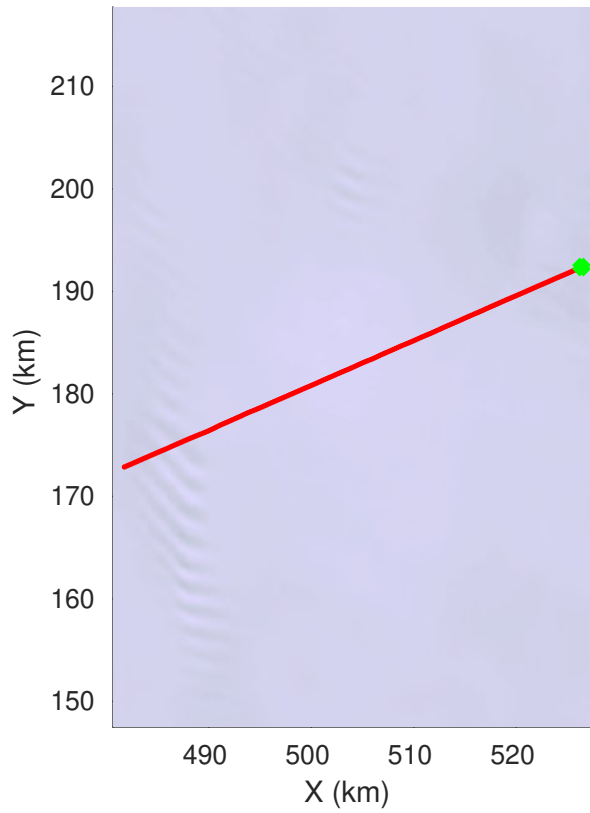
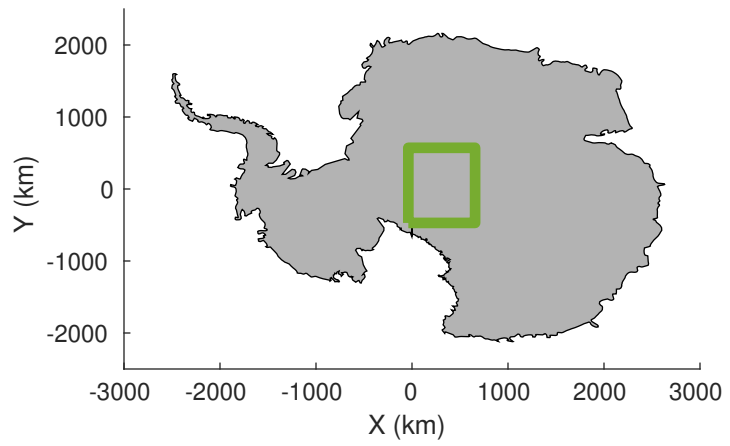


UTIG MARFA -- COLDEX
rds 2023_Antarctica_BaslerMKB: "F16: CLX_WEST07A" 20240105_02_018: 28:29:55.7 to 28:39:22.9 GPS

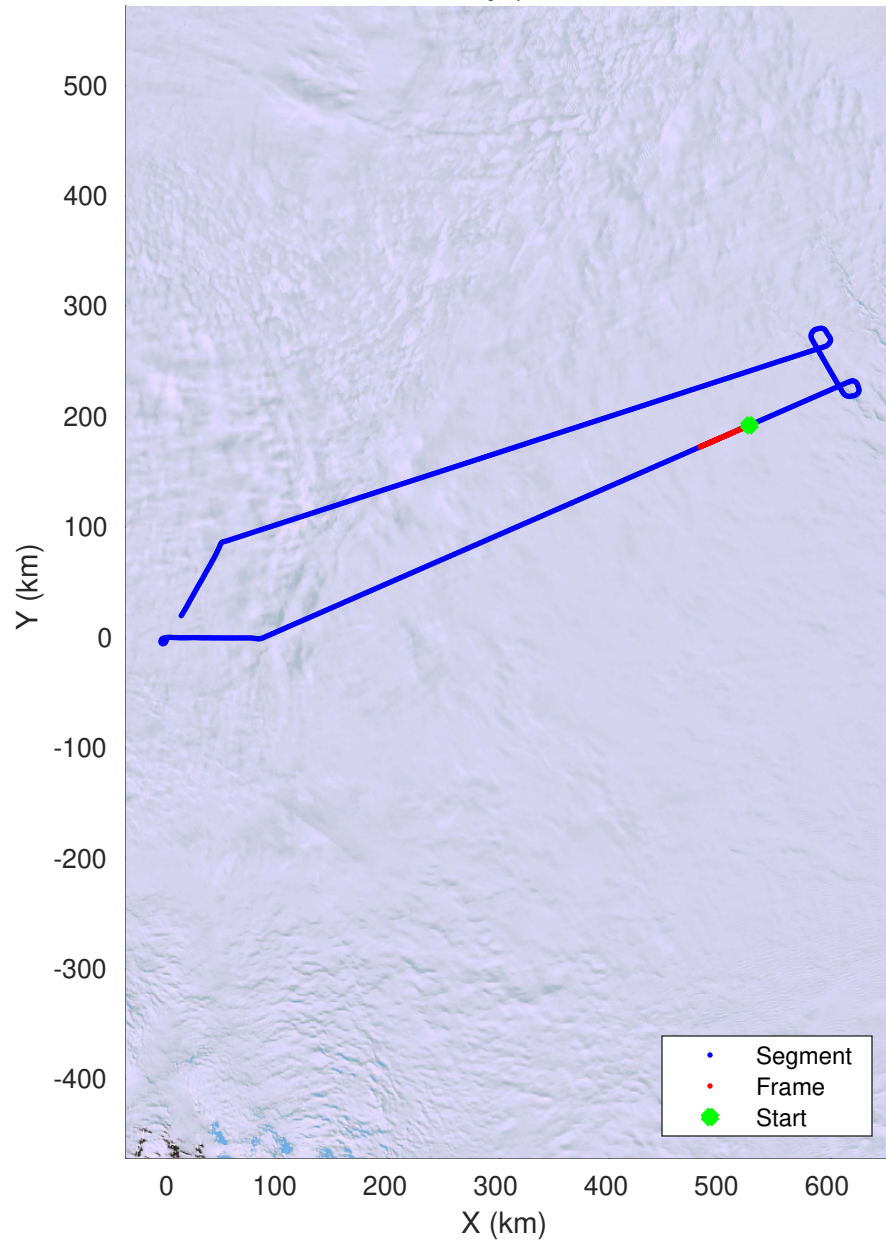


UTIG MARFA -- COLDEX
rds 2023_Antarctica_BaslerMKB: "F16: CLX_WEST07A" 20240105_02_018: 28:29:55.7 to 28:39:22.9 GPS



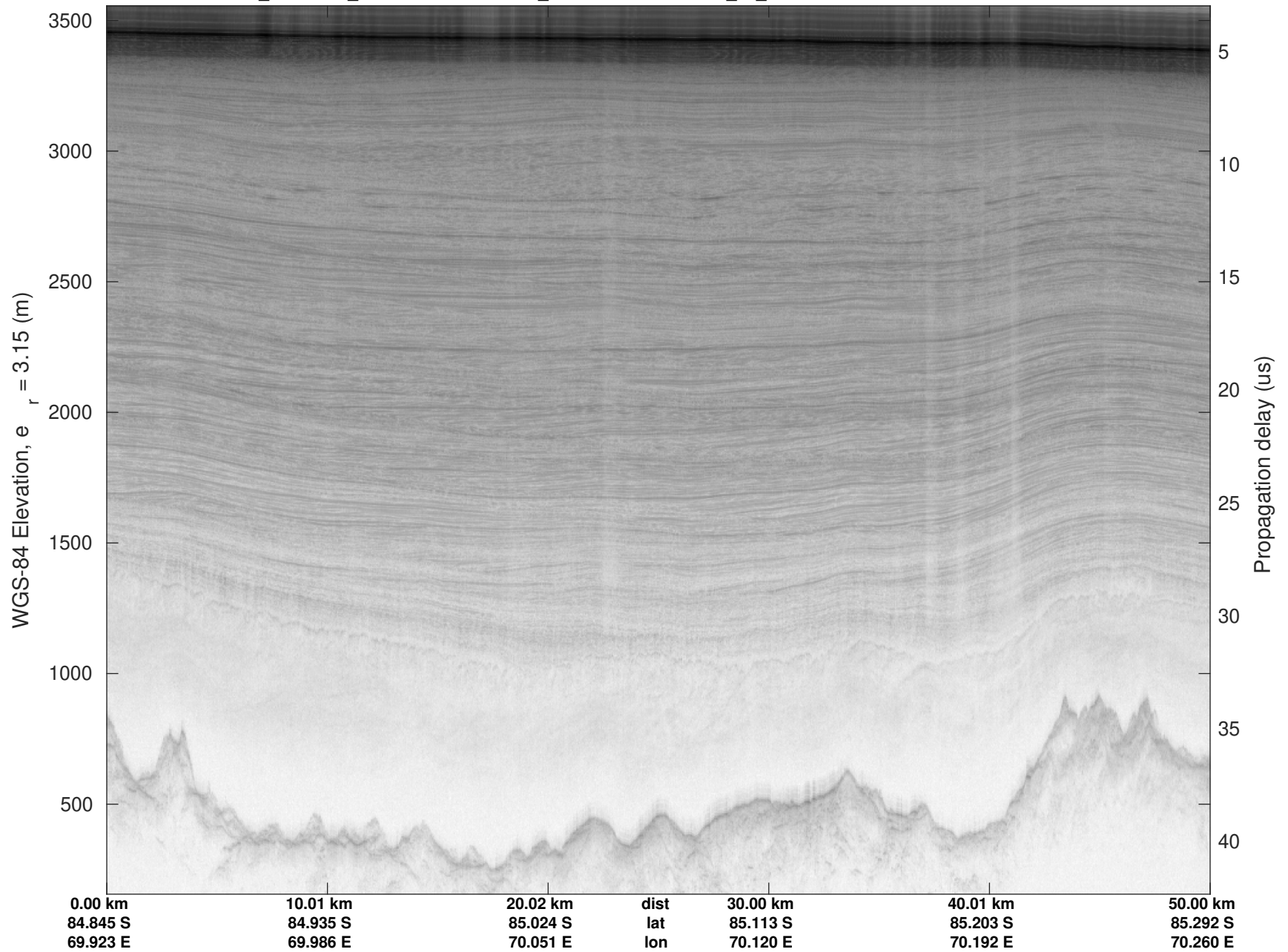


F16: CLX_WEST07A
20240105_02_019
Polar Stereograph -71N/0E



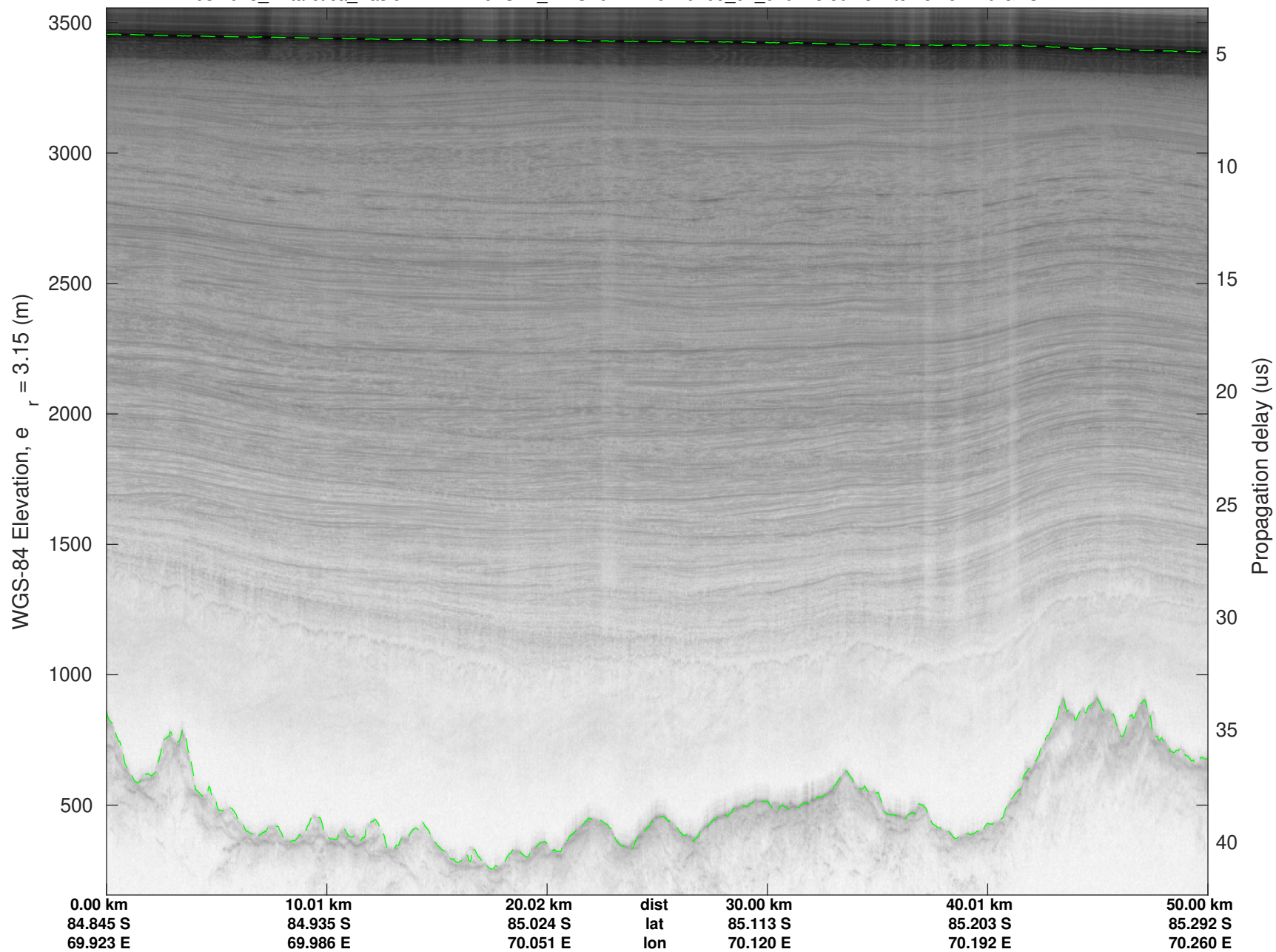
UTIG MARFA -- COLDEX

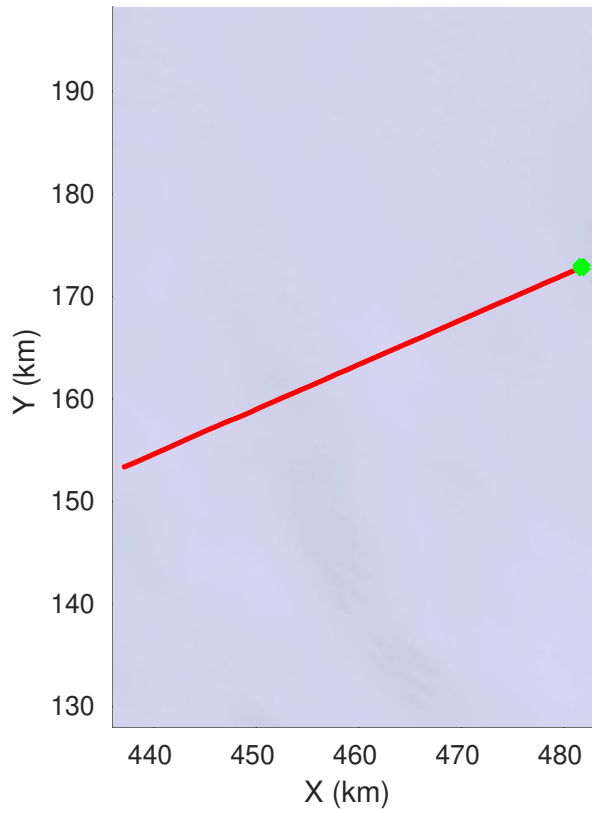
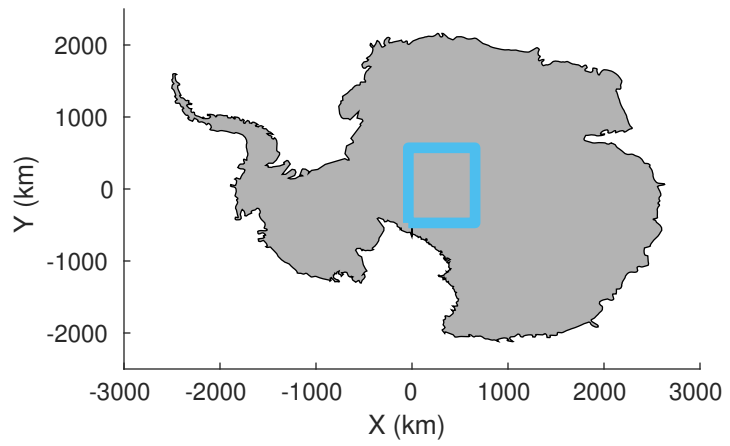
rds 2023_Antarctica_BaslerMKB: "F16: CLX_WEST07A" 20240105_02_019: 28:39:23.2 to 28:48:47.9 GPS



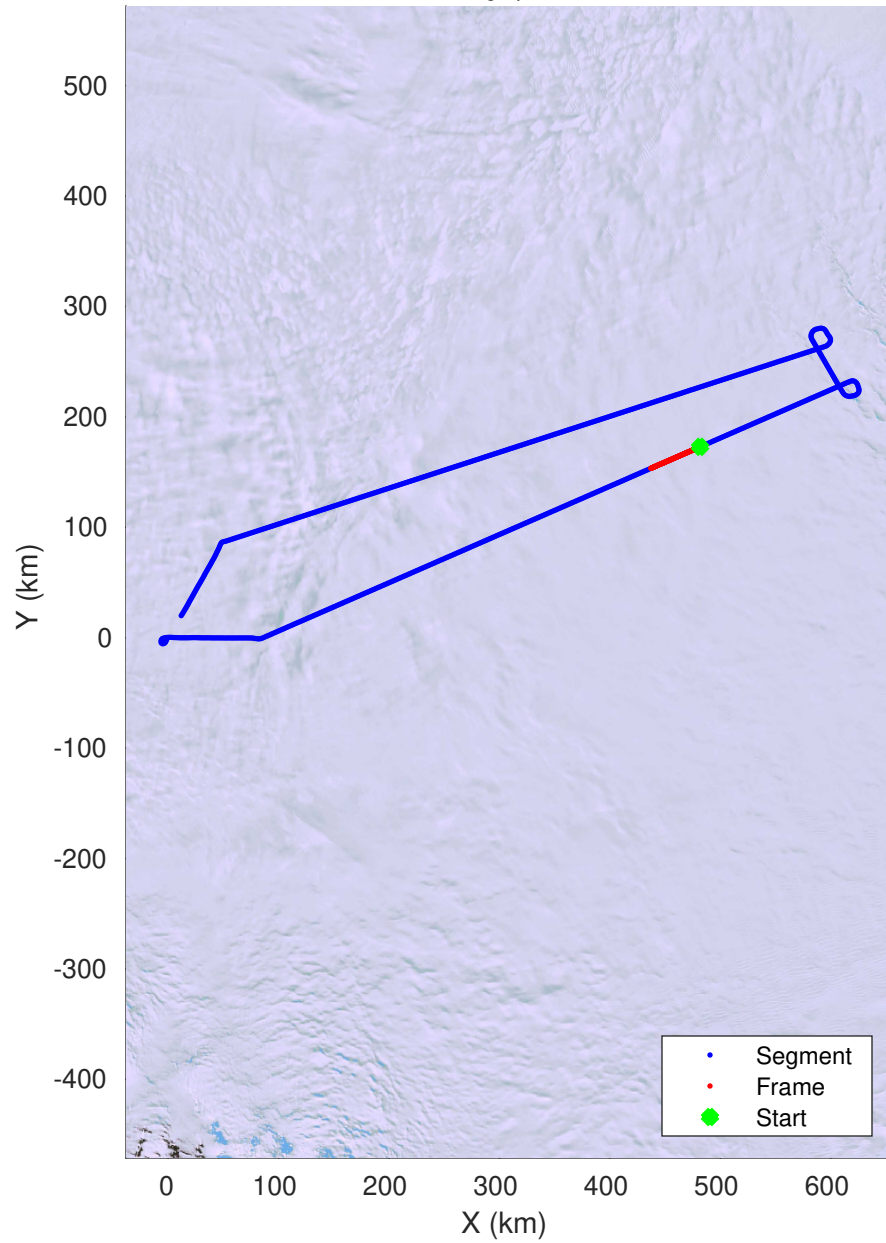
UTIG MARFA -- COLDEX

rds 2023_Antarctica_BaslerMKB: "F16: CLX_WEST07A" 20240105_02_019: 28:39:23.2 to 28:48:47.9 GPS






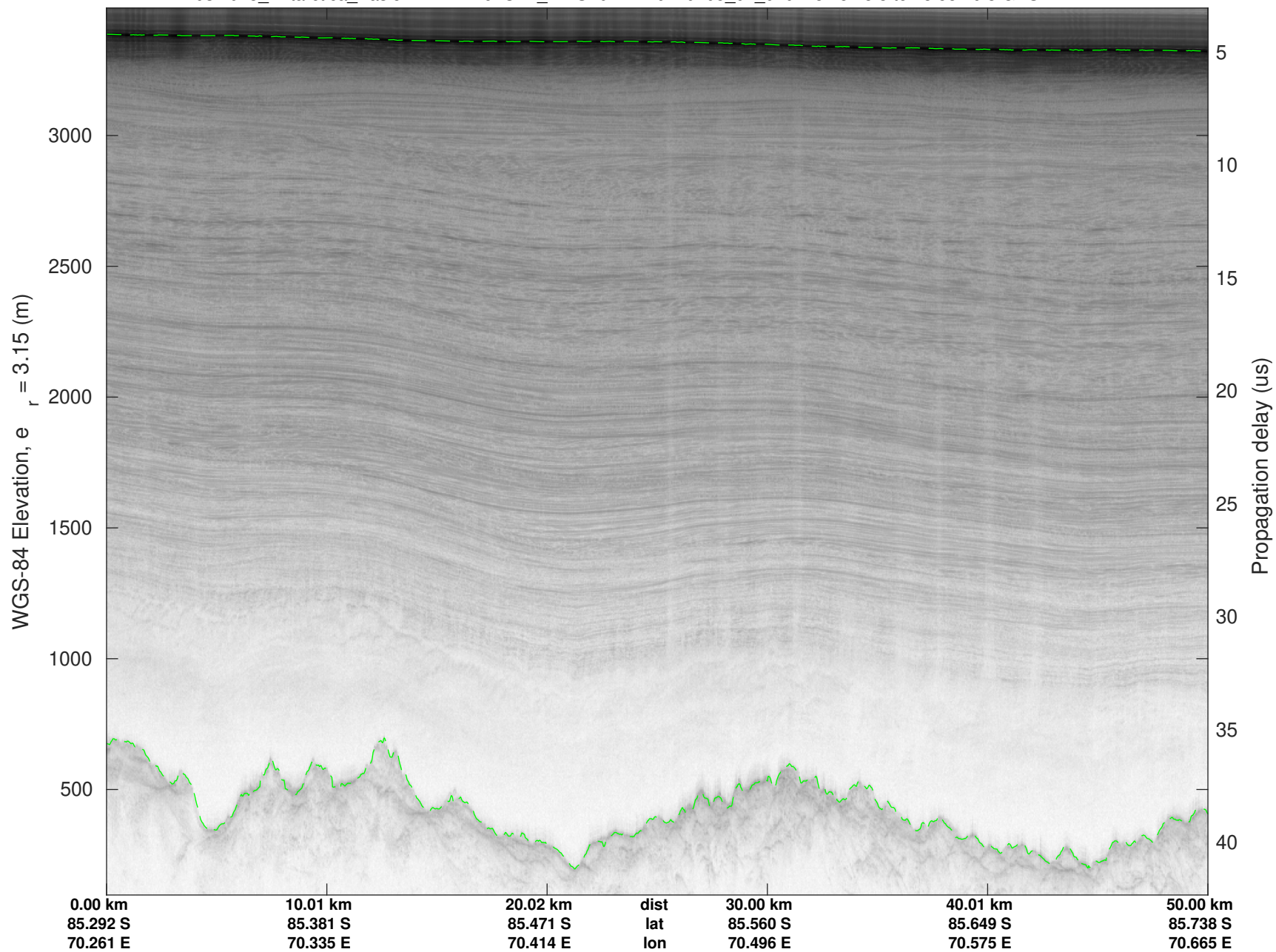
F16: CLX_WEST07A
20240105_02_020
Polar Stereograph -71N/0E

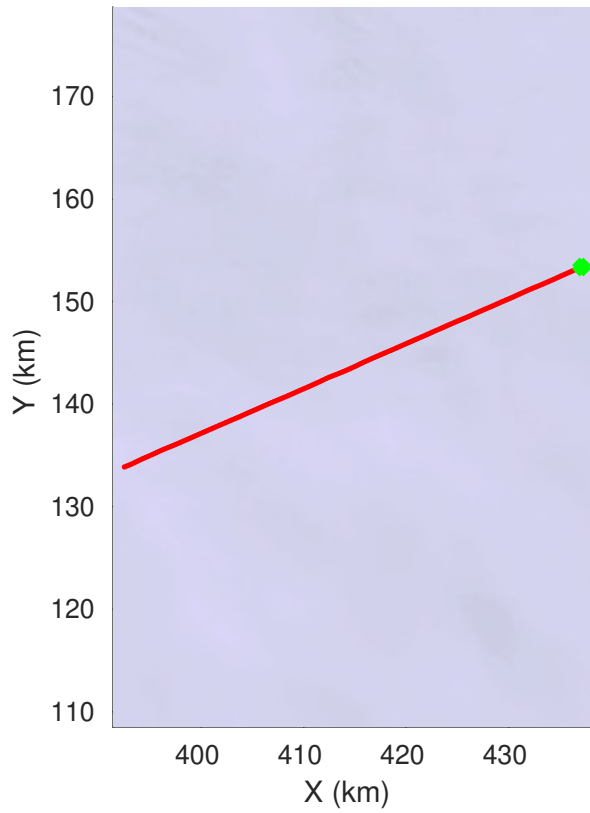
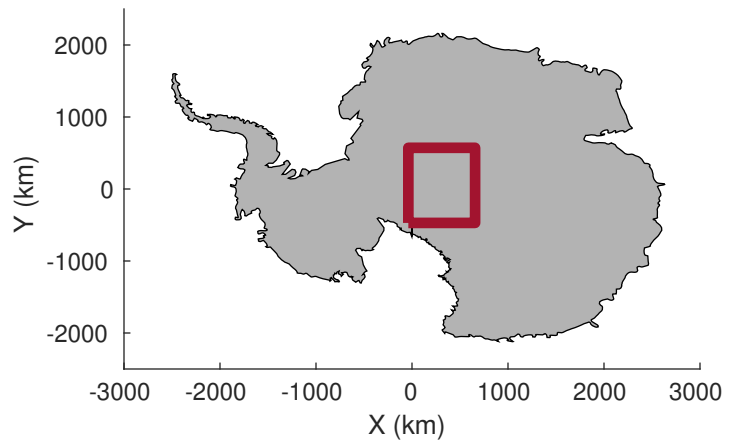


UTIG MARFA -- COLDEX
rds 2023_Antarctica_BaslerMKB: "F16: CLX_WEST07A" 20240105_02_020: 28:48:48.3 to 28:58:20.3 GPS

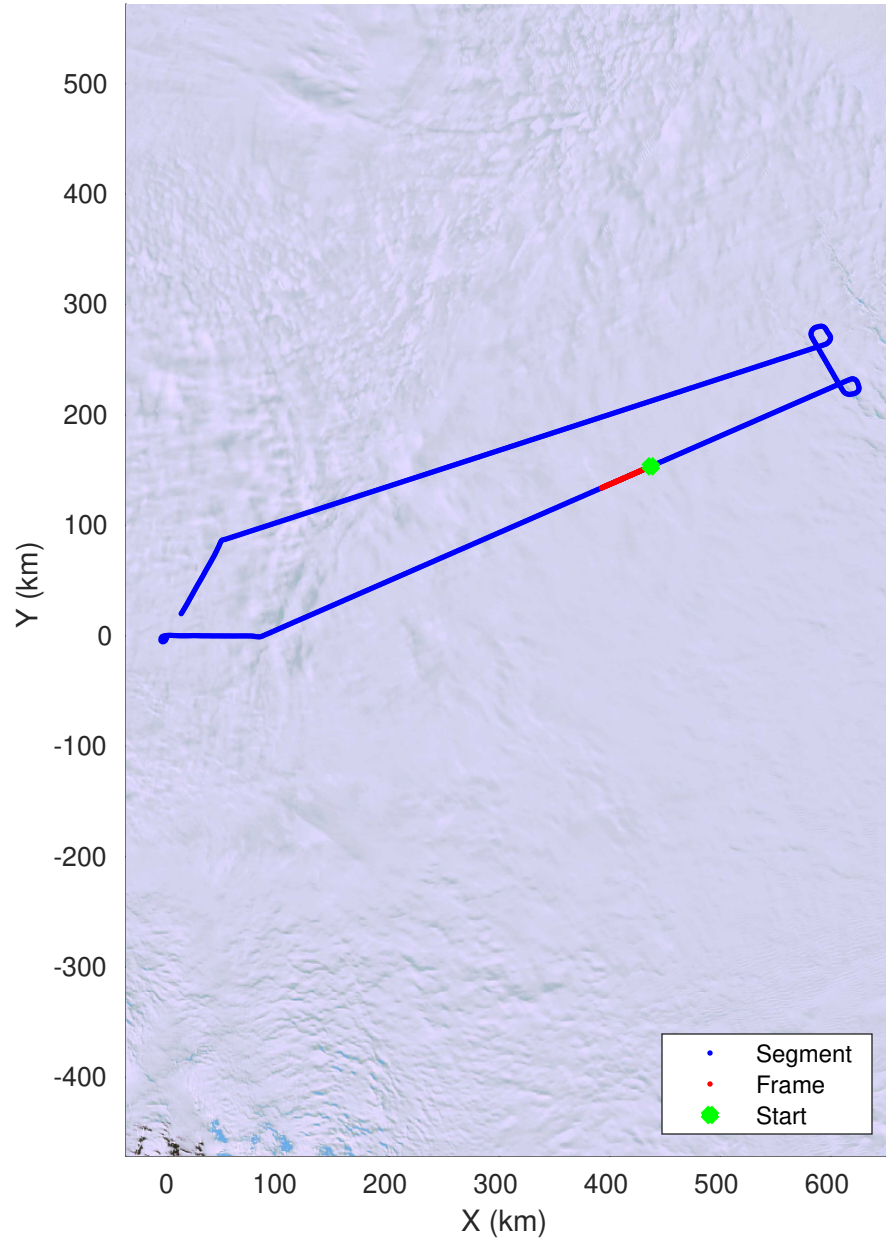


UTIG MARFA -- COLDEX
rds 2023_Antarctica_BaslerMKB: "F16: CLX_WEST07A" 20240105_02_020: 28:48:48.3 to 28:58:20.3 GPS






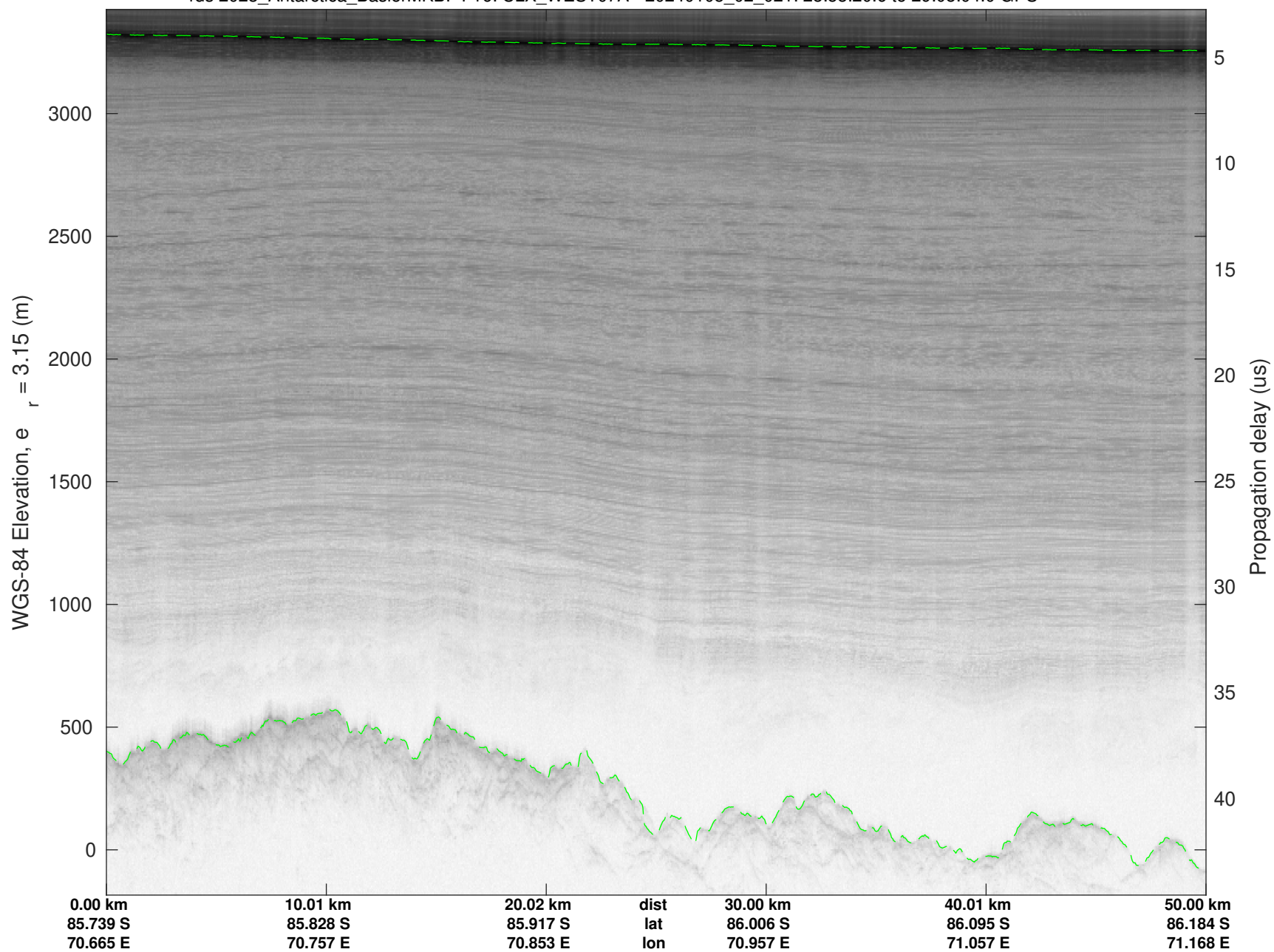
F16: CLX_WEST07A
20240105_02_021
Polar Stereograph -71N/0E

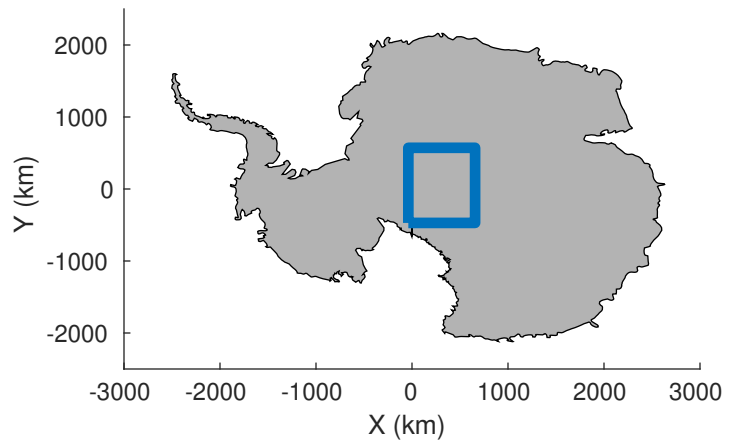


UTIG MARFA -- COLDEX
rds 2023_Antarctica_BaslerMKB: "F16: CLX_WEST07A" 20240105_02_021: 28:58:20.6 to 29:08:04.0 GPS


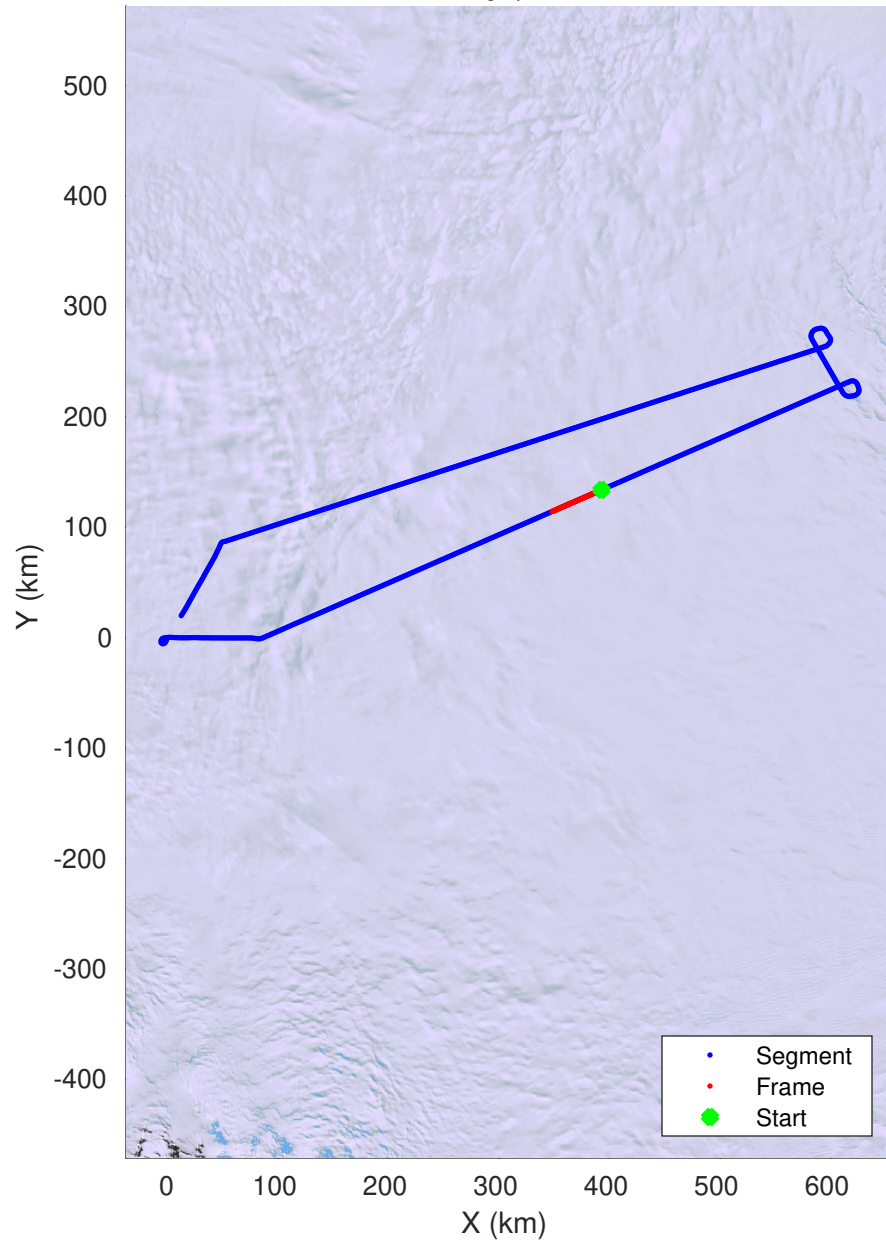


UTIG MARFA -- COLDEX
rds 2023_Antarctica_BaslerMKB: "F16: CLX_WEST07A" 20240105_02_021: 28:58:20.6 to 29:08:04.0 GPS






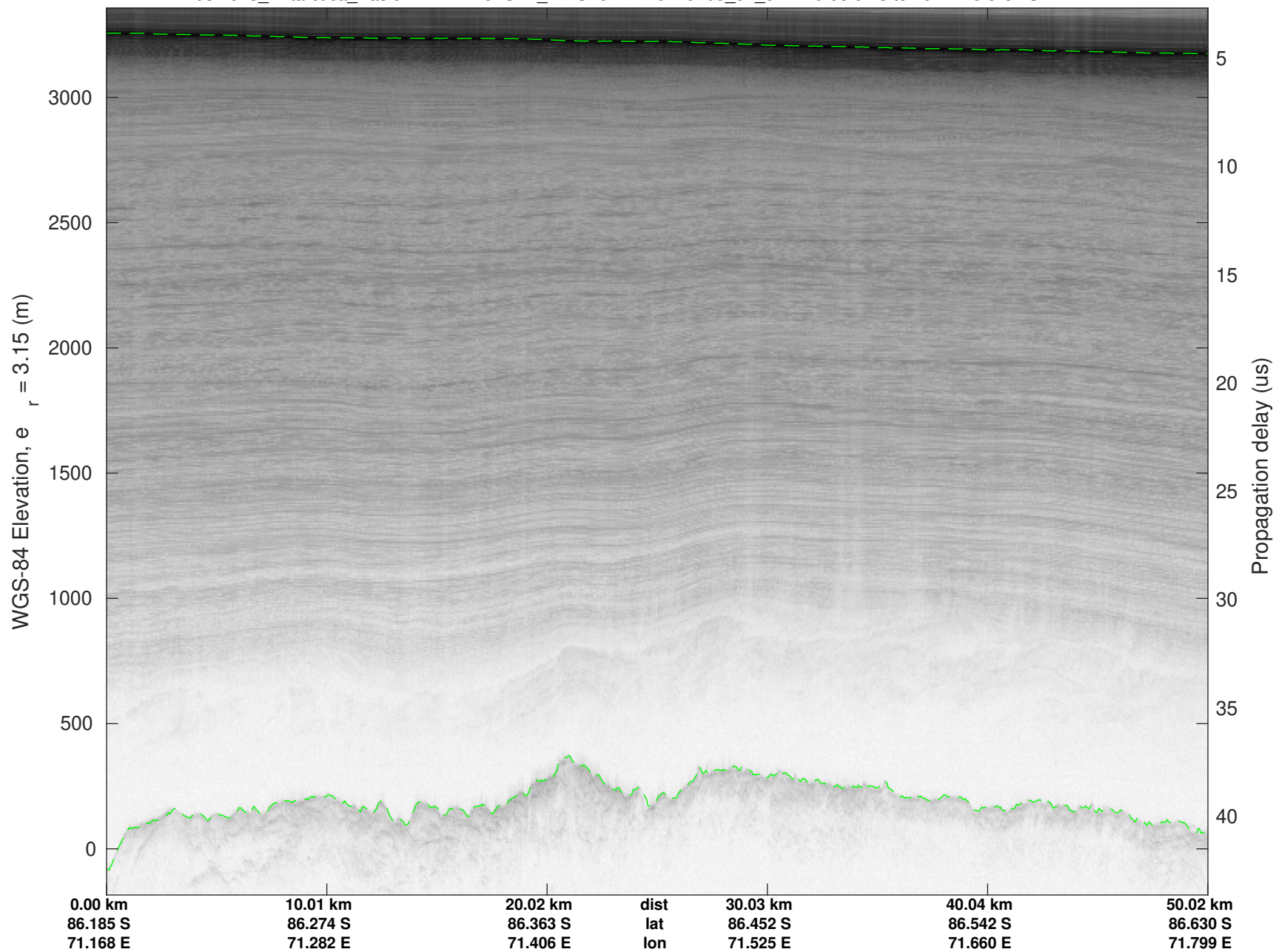
F16: CLX_WEST07A
20240105_02_022
Polar Stereograph -71N/0E

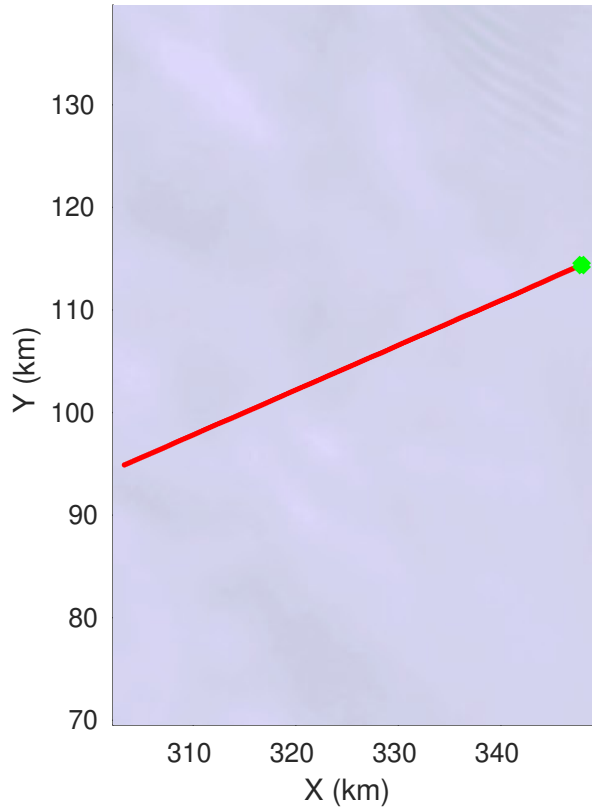
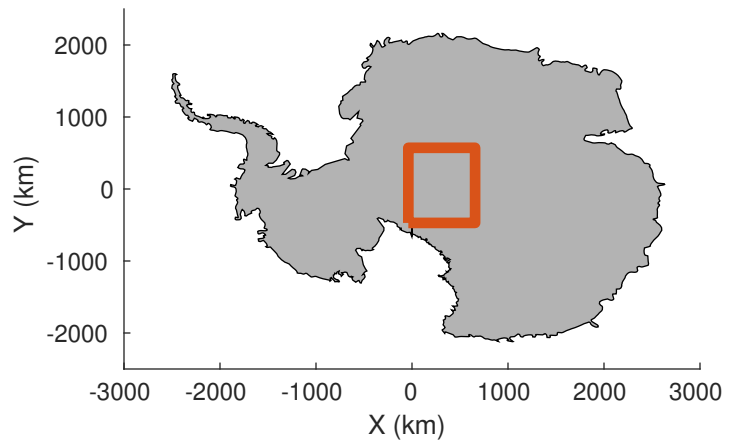


UTIG MARFA -- COLDEX
rds 2023_Antarctica_BaslerMKB: "F16: CLX_WEST07A" 20240105_02_022: 29:08:04.3 to 29:17:45.8 GPS

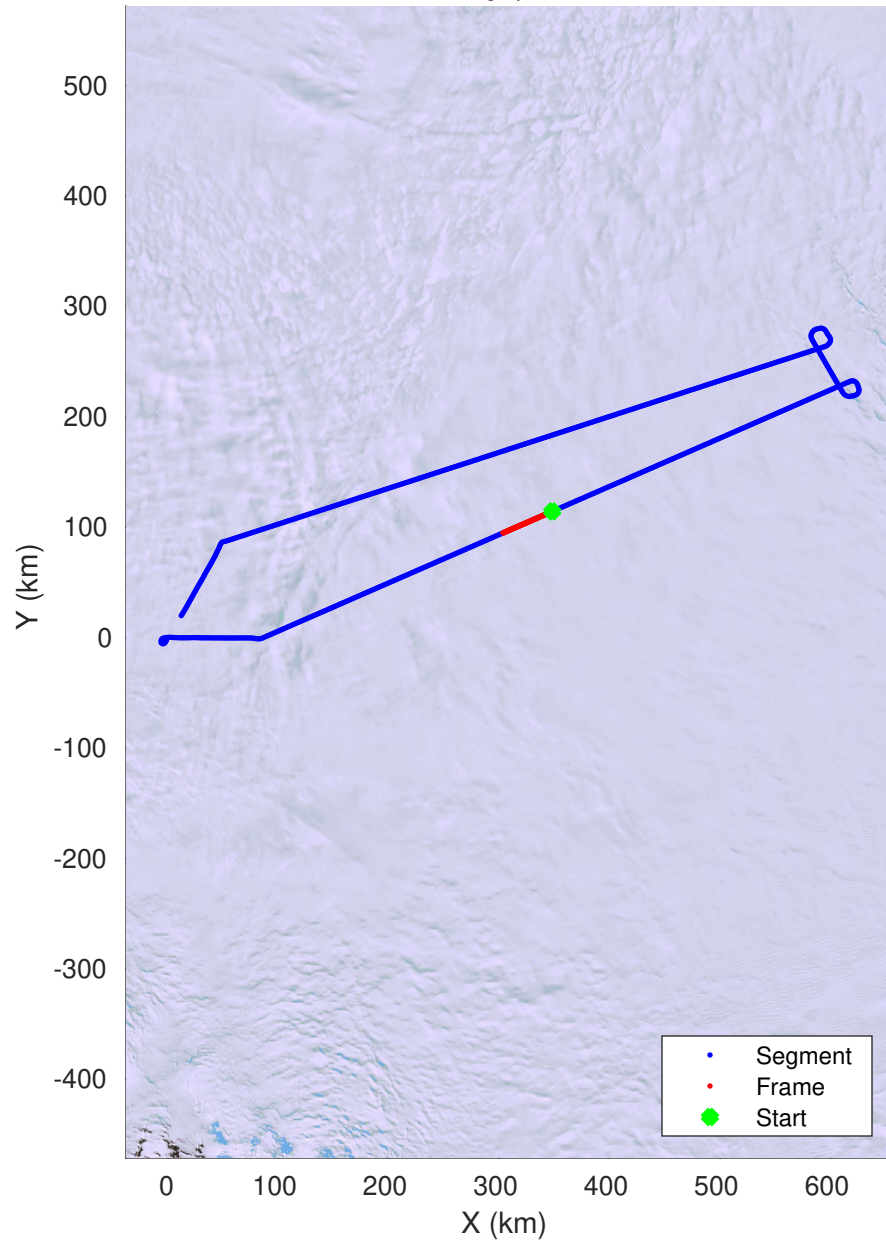


UTIG MARFA -- COLDEX
rds 2023_Antarctica_BaslerMKB: "F16: CLX_WEST07A" 20240105_02_022: 29:08:04.3 to 29:17:45.8 GPS






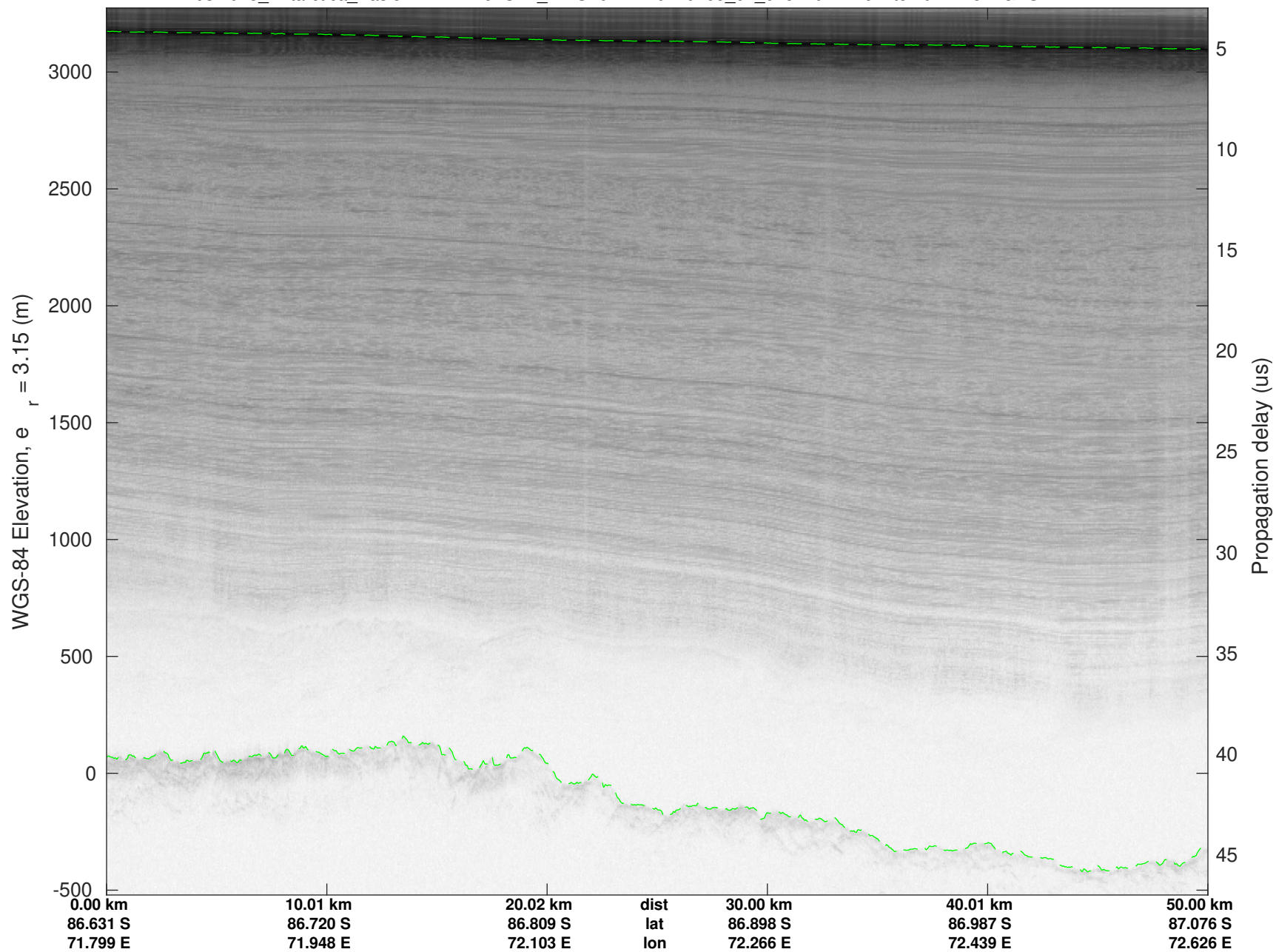
F16: CLX_WEST07A
20240105_02_023
Polar Stereograph -71N/0E

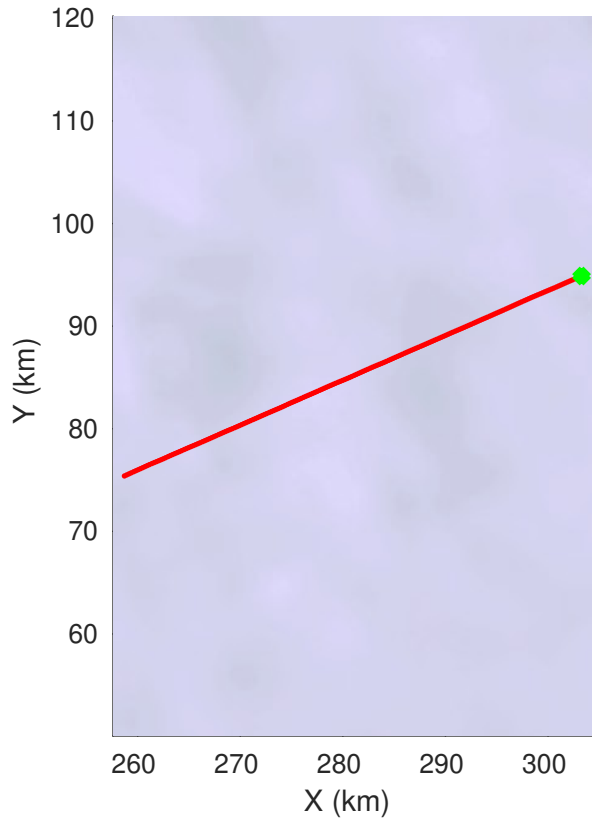
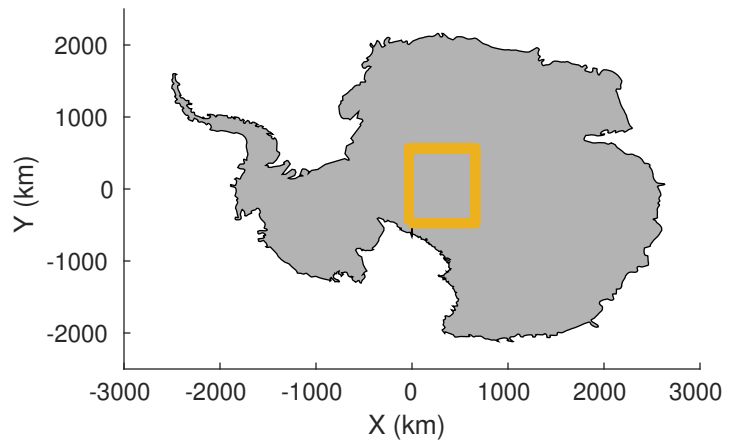


UTIG MARFA -- COLDEX
rds 2023_Antarctica_BaslerMKB: "F16: CLX_WEST07A" 20240105_02_023: 29:17:46.1 to 29:27:25.4 GPS

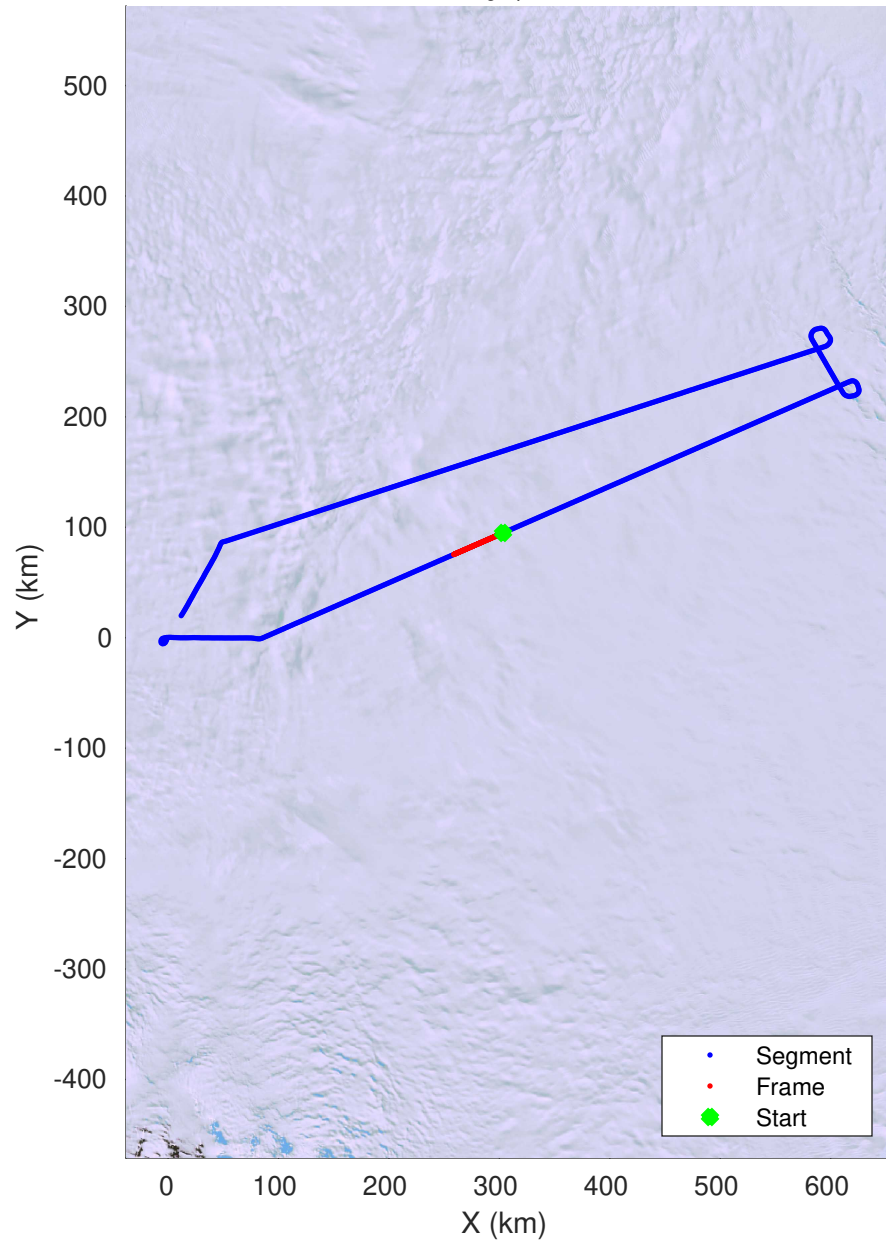


UTIG MARFA -- COLDEX
rds 2023_Antarctica_BaslerMKB: "F16: CLX_WEST07A" 20240105_02_023: 29:17:46.1 to 29:27:25.4 GPS






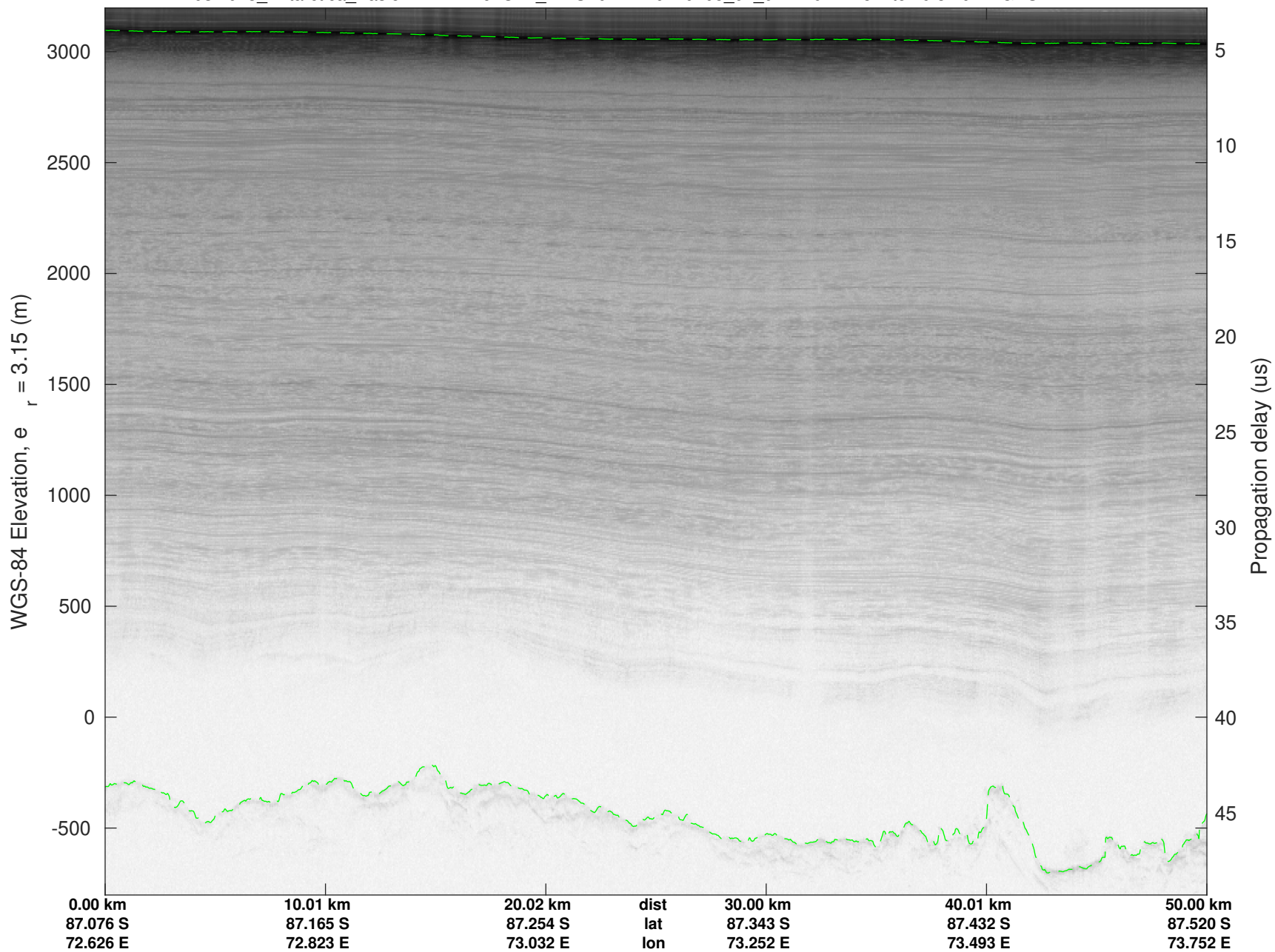
F16: CLX_WEST07A
20240105_02_024
Polar Stereograph -71N/0E

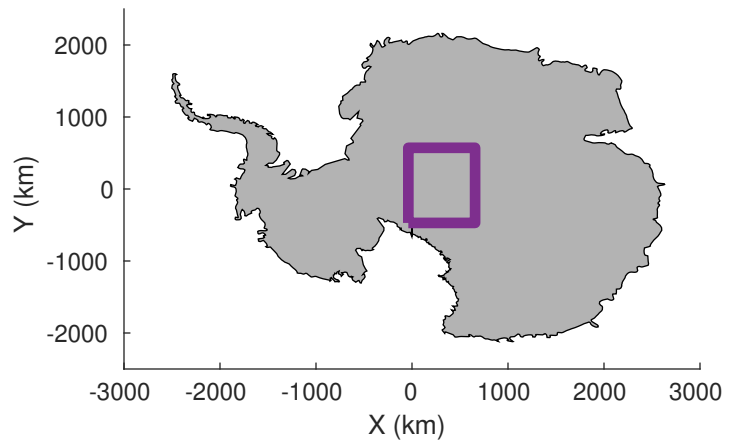


UTIG MARFA -- COLDEX
rds 2023_Antarctica_BaslerMKB: "F16: CLX_WEST07A" 20240105_02_024: 29:27:25.7 to 29:37:02.2 GPS

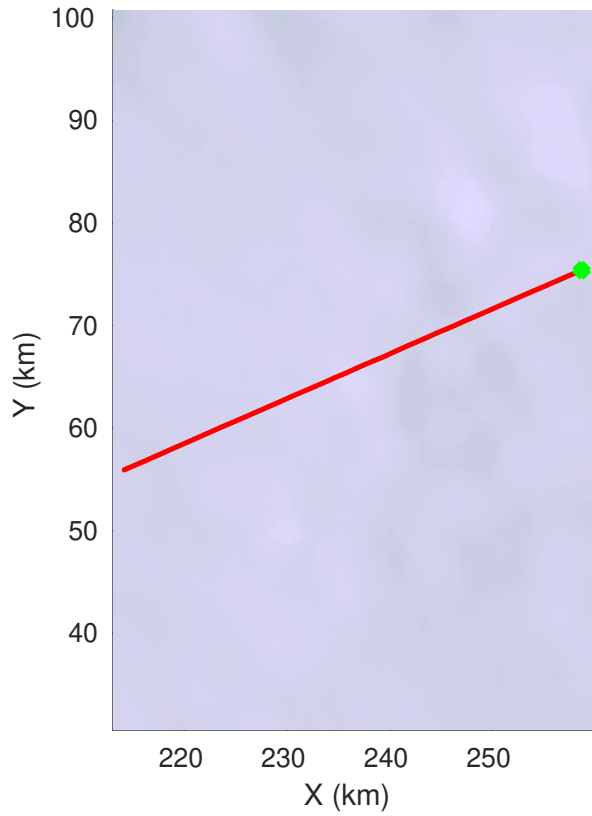
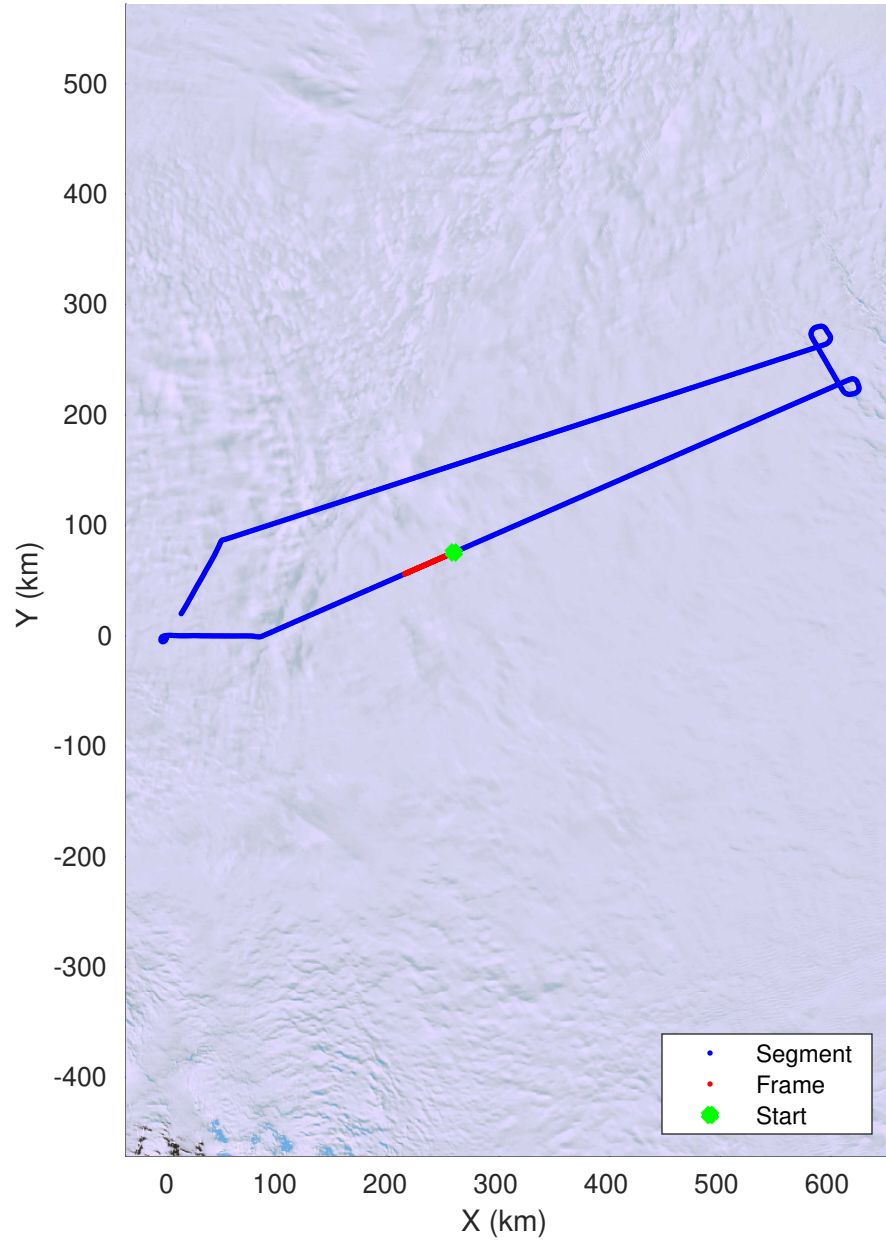


UTIG MARFA -- COLDEX
rds 2023_Antarctica_BaslerMKB: "F16: CLX_WEST07A" 20240105_02_024: 29:27:25.7 to 29:37:02.2 GPS







F16: CLX_WEST07A
20240105_02_025
Polar Stereograph -71N/0E

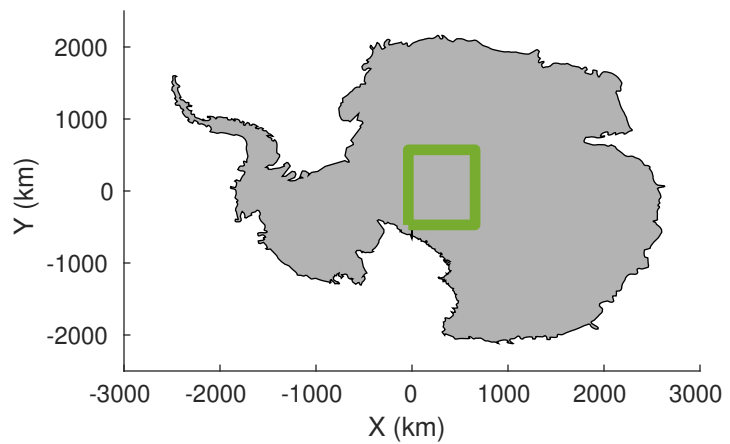


UTIG MARFA -- COLDEX
rds 2023_Antarctica_BaslerMKB: "F16: CLX_WEST07A" 20240105_02_025: 29:37:02.5 to 29:46:39.2 GPS

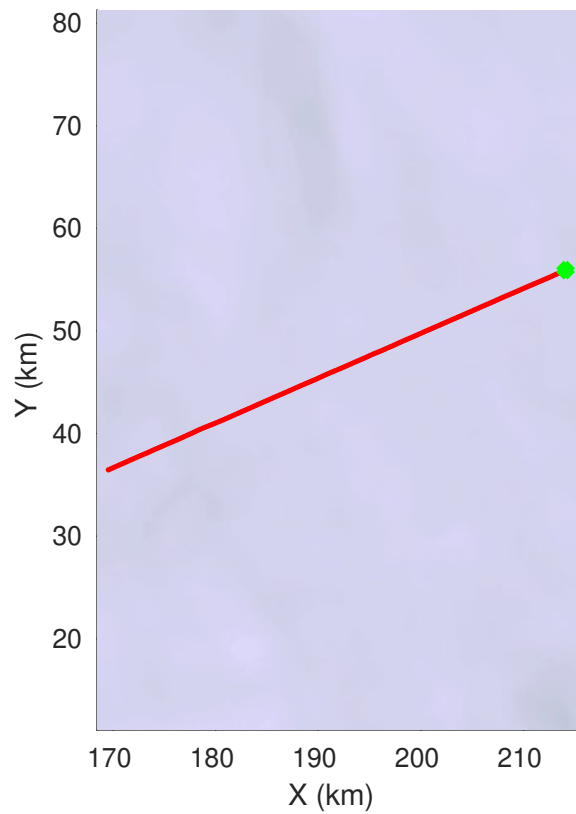
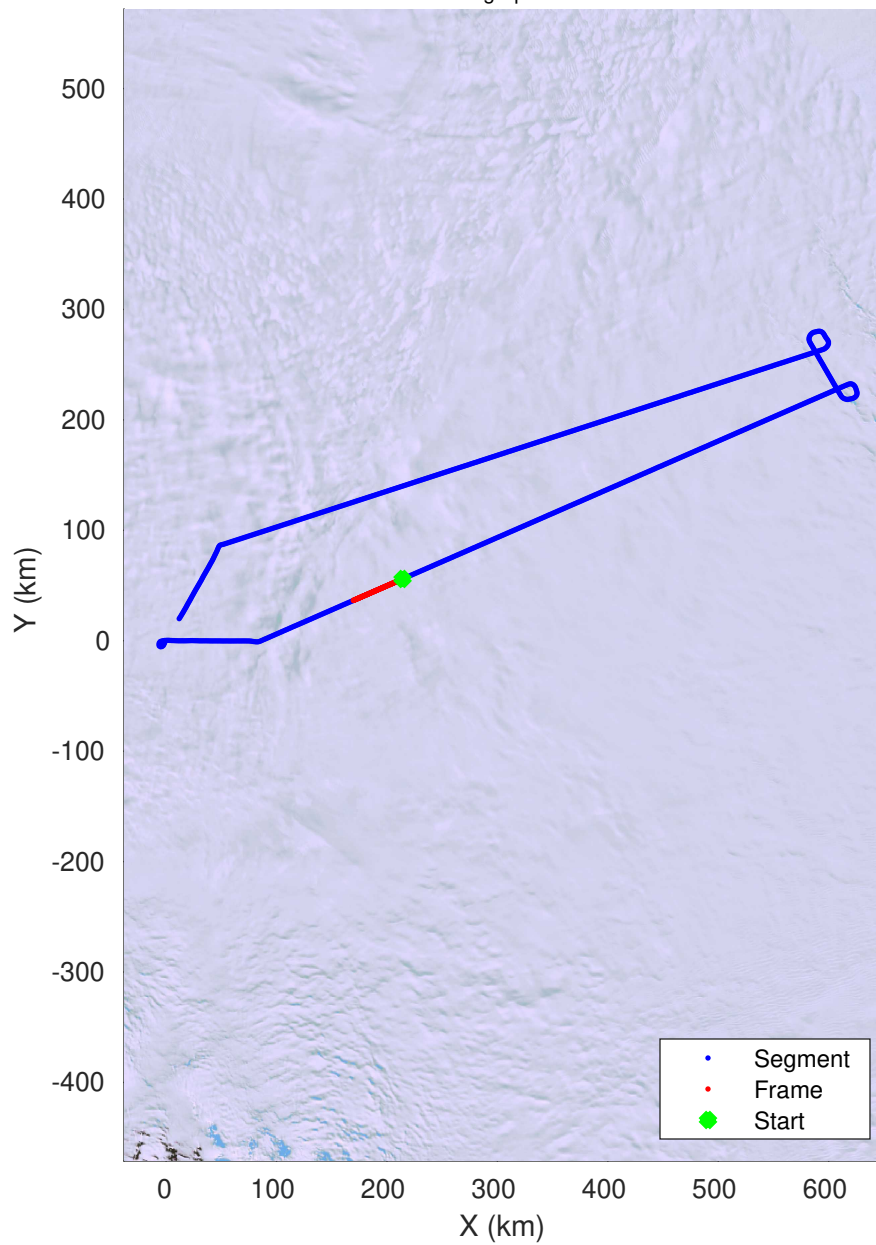


UTIG MARFA -- COLDEX
rds 2023_Antarctica_BaslerMKB: "F16: CLX_WEST07A" 20240105_02_025: 29:37:02.5 to 29:46:39.2 GPS






F16: CLX_WEST07A
20240105_02_026
Polar Stereograph -71N/0E




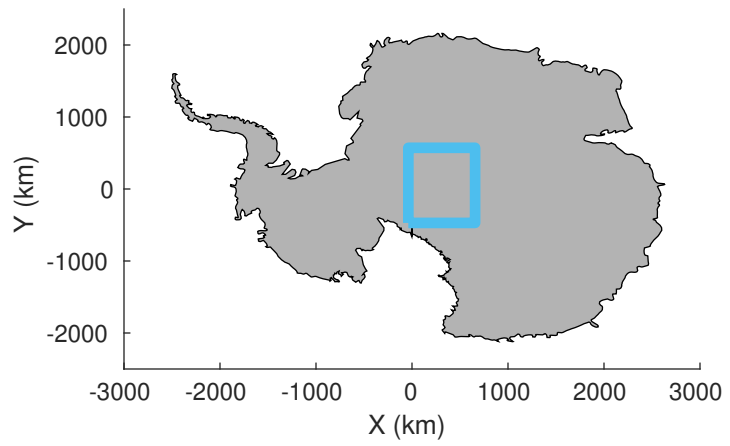
UTIG MARFA -- COLDEX

rds 2023_Antarctica_BaslerMKB: "F16: CLX_WEST07A" 20240105_02_026: 29:46:39.5 to 29:56:18.5 GPS

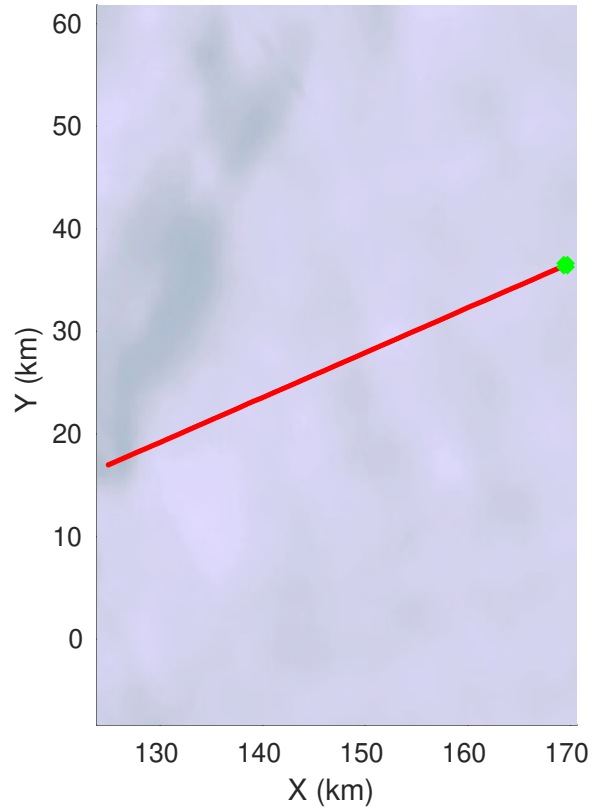
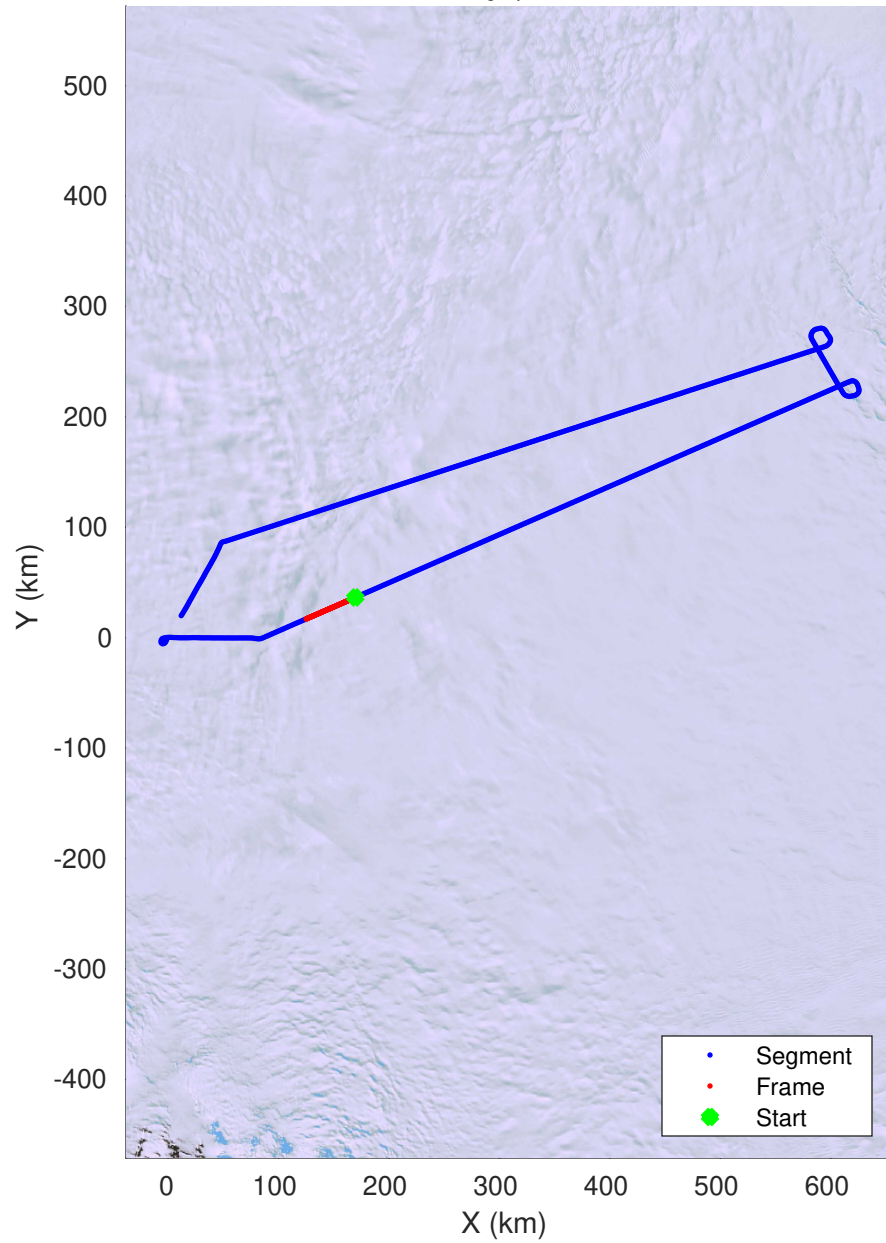


UTIG MARFA -- COLDEX
rds 2023_Antarctica_BaslerMKB: "F16: CLX_WEST07A" 20240105_02_026: 29:46:39.5 to 29:56:18.5 GPS

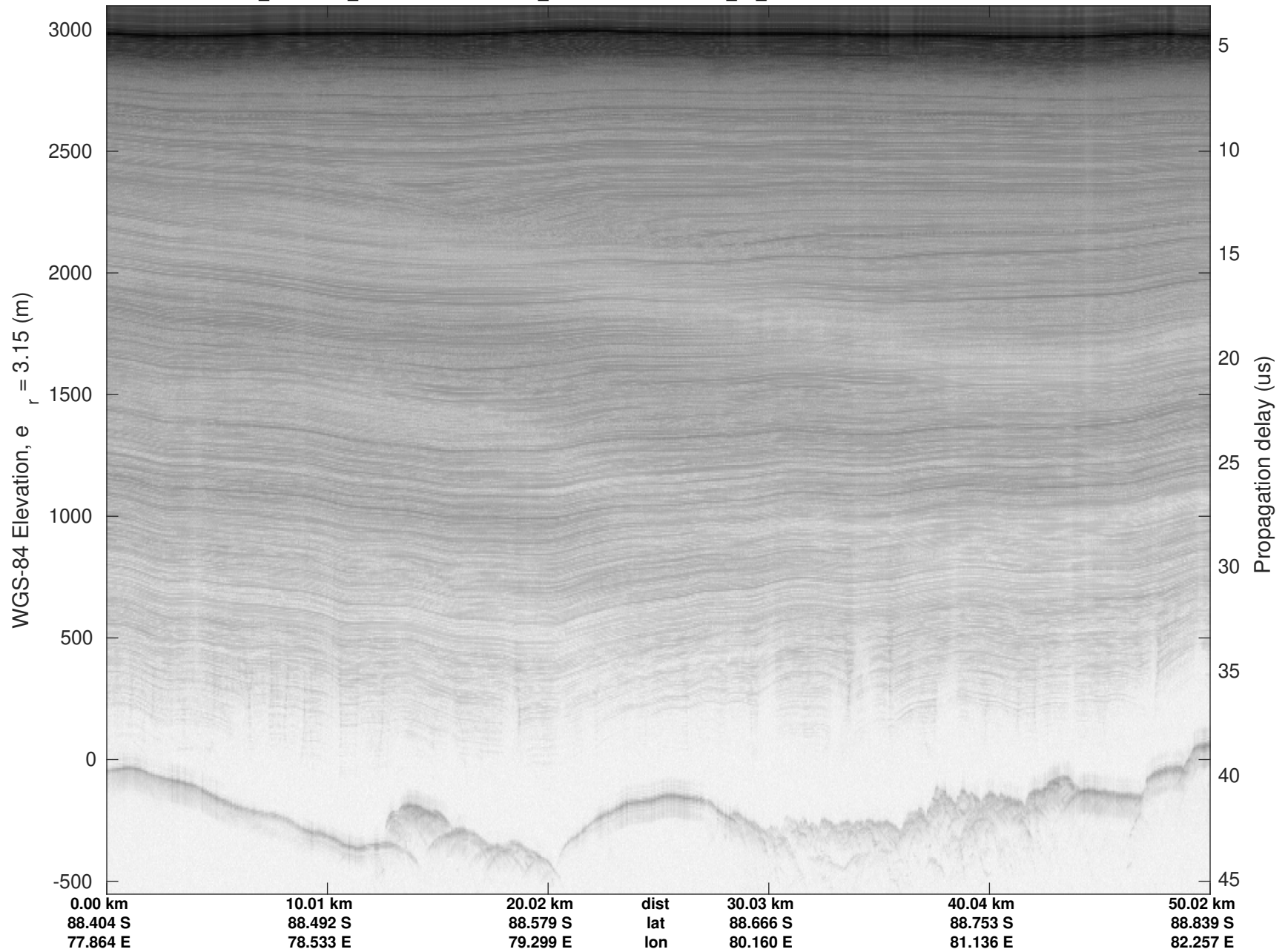




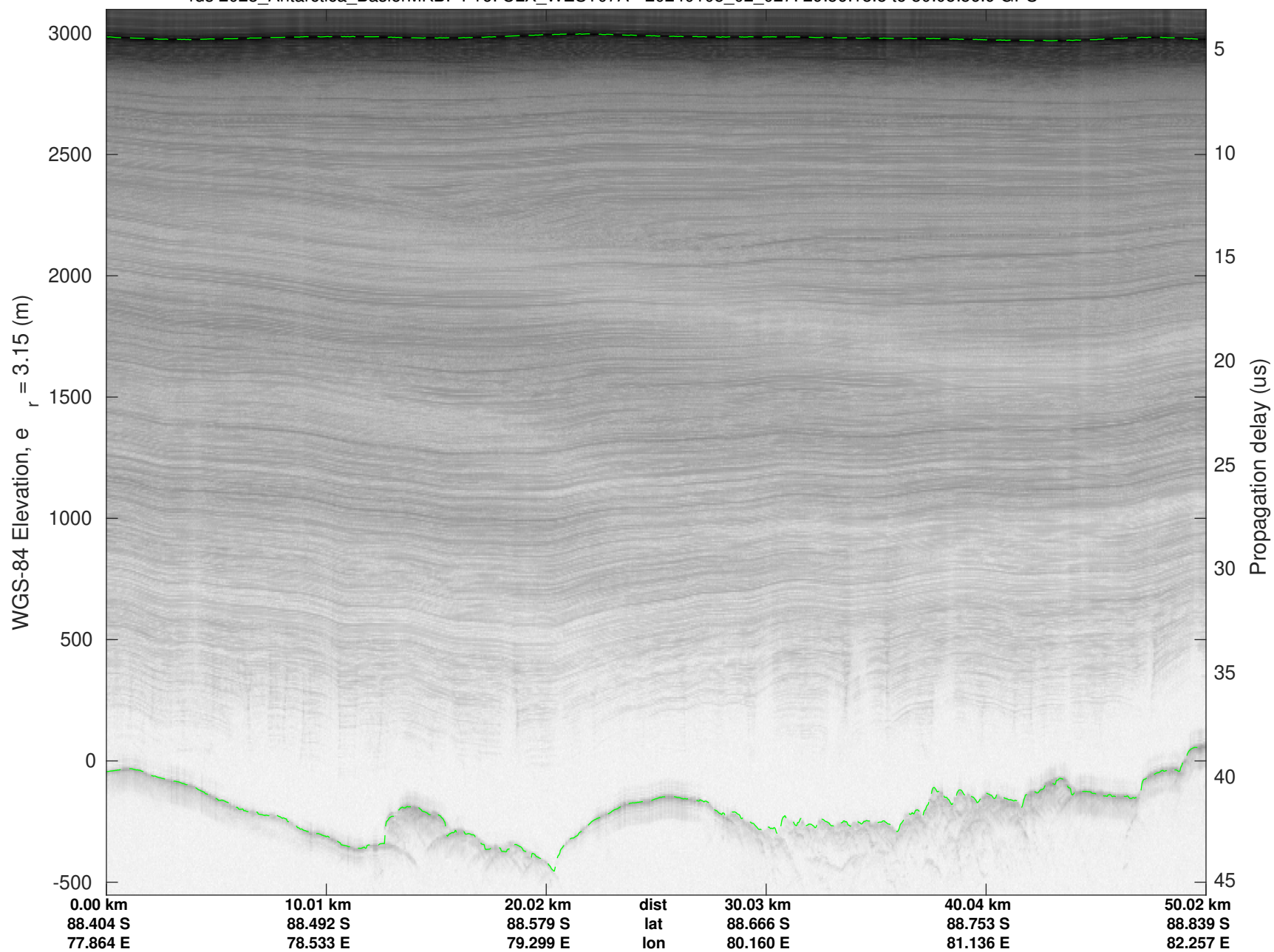
F16: CLX_WEST07A
20240105_02_027
Polar Stereograph -71N/0E

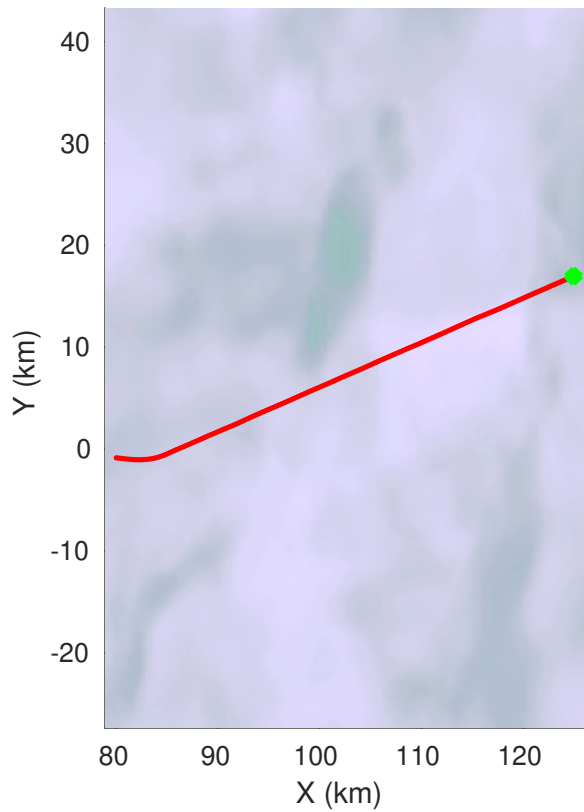
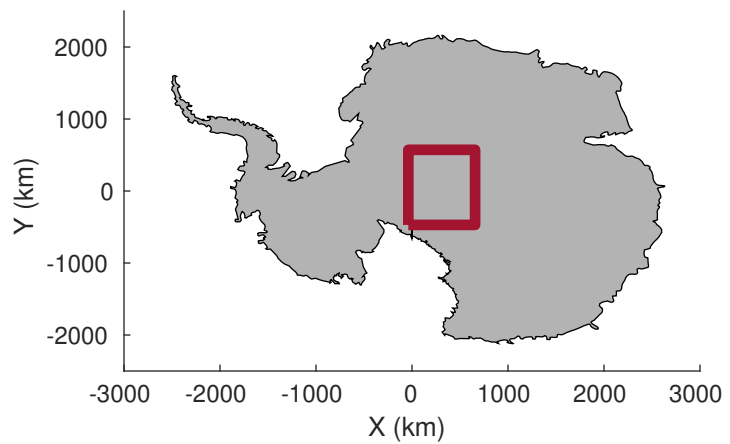


UTIG MARFA -- COLDEX
rds 2023_Antarctica_BaslerMKB: "F16: CLX_WEST07A" 20240105_02_027: 29:56:18.8 to 30:05:56.9 GPS

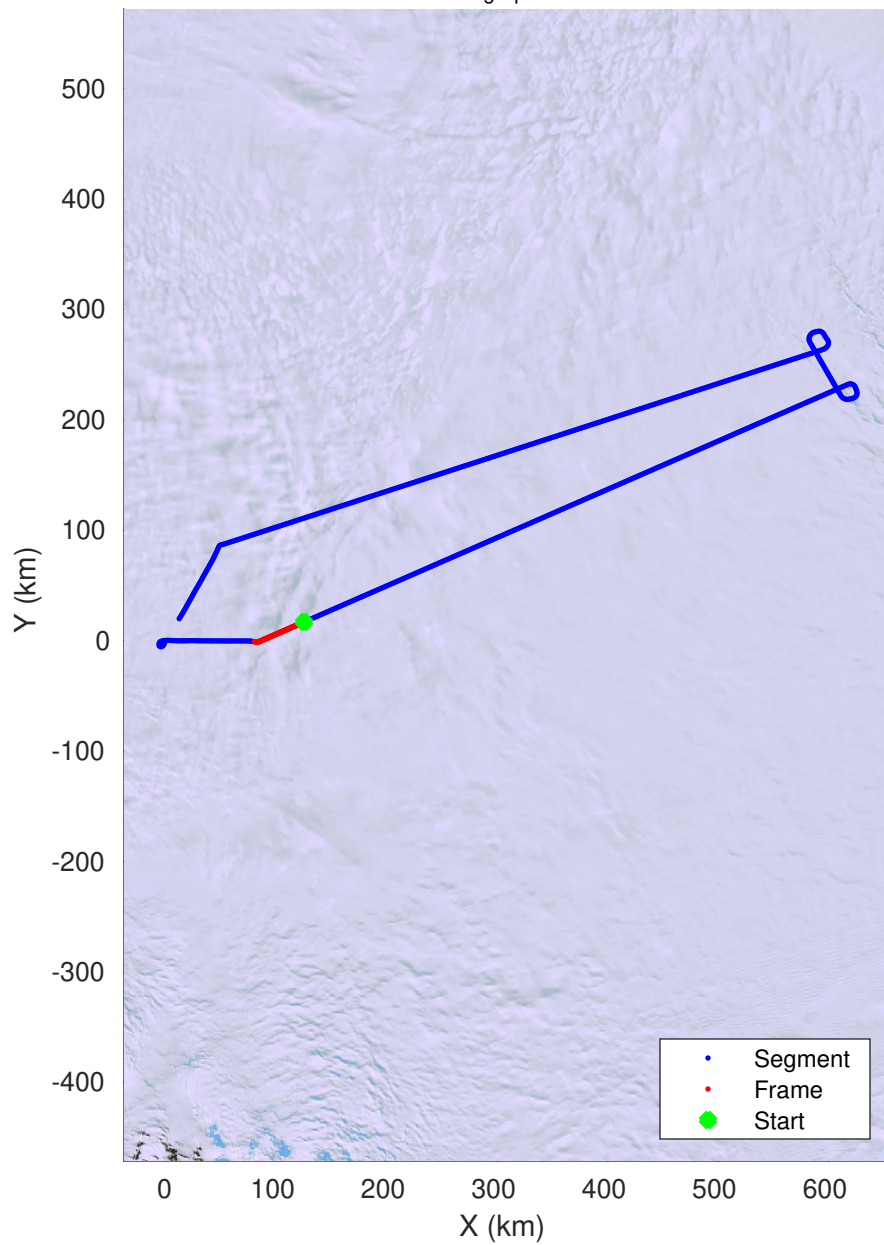


UTIG MARFA -- COLDEX
rds 2023_Antarctica_BaslerMKB: "F16: CLX_WEST07A" 20240105_02_027: 29:56:18.8 to 30:05:56.9 GPS



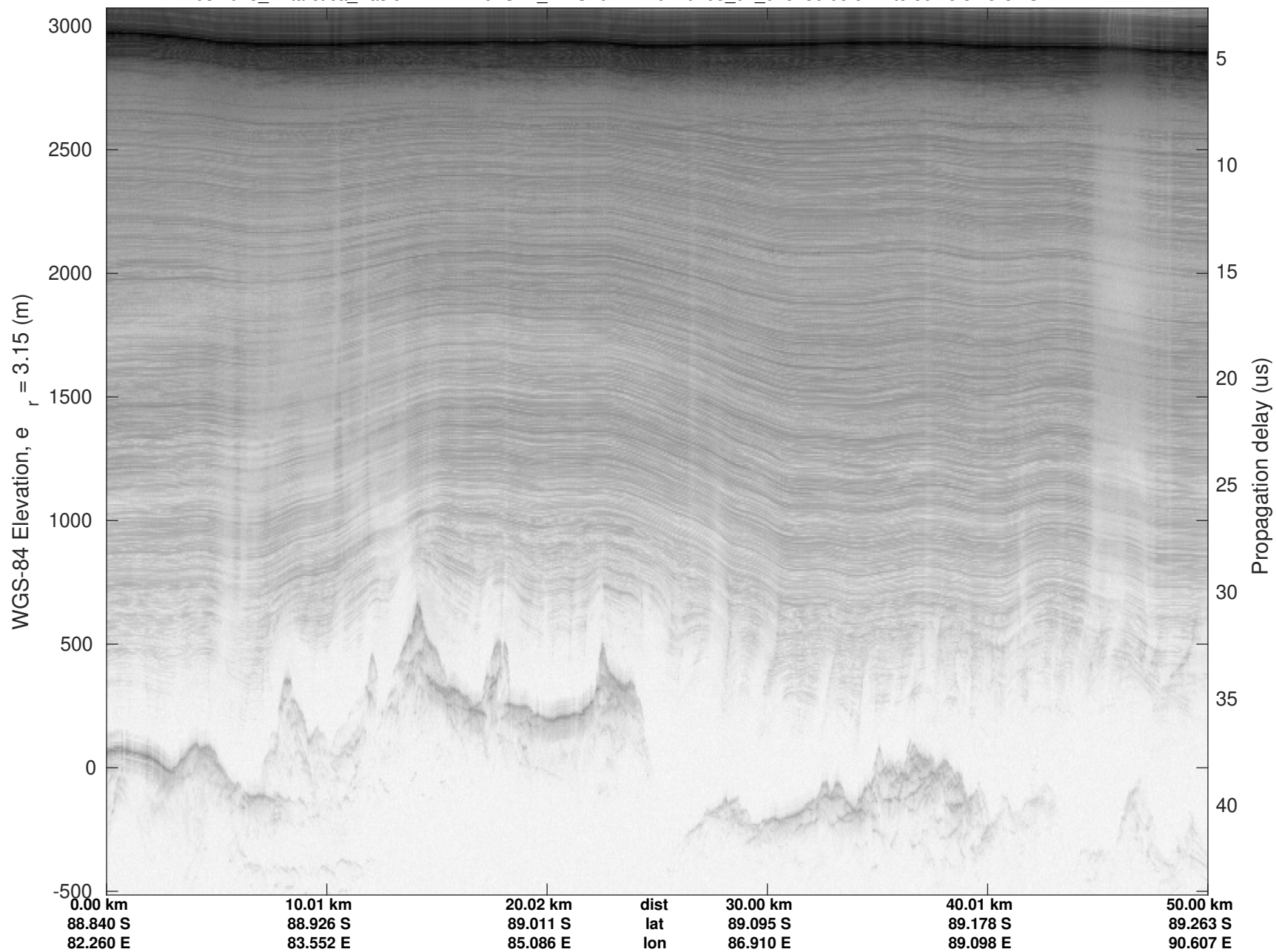


F16: CLX_WEST07A
20240105_02_028
Polar Stereograph -71N/0E



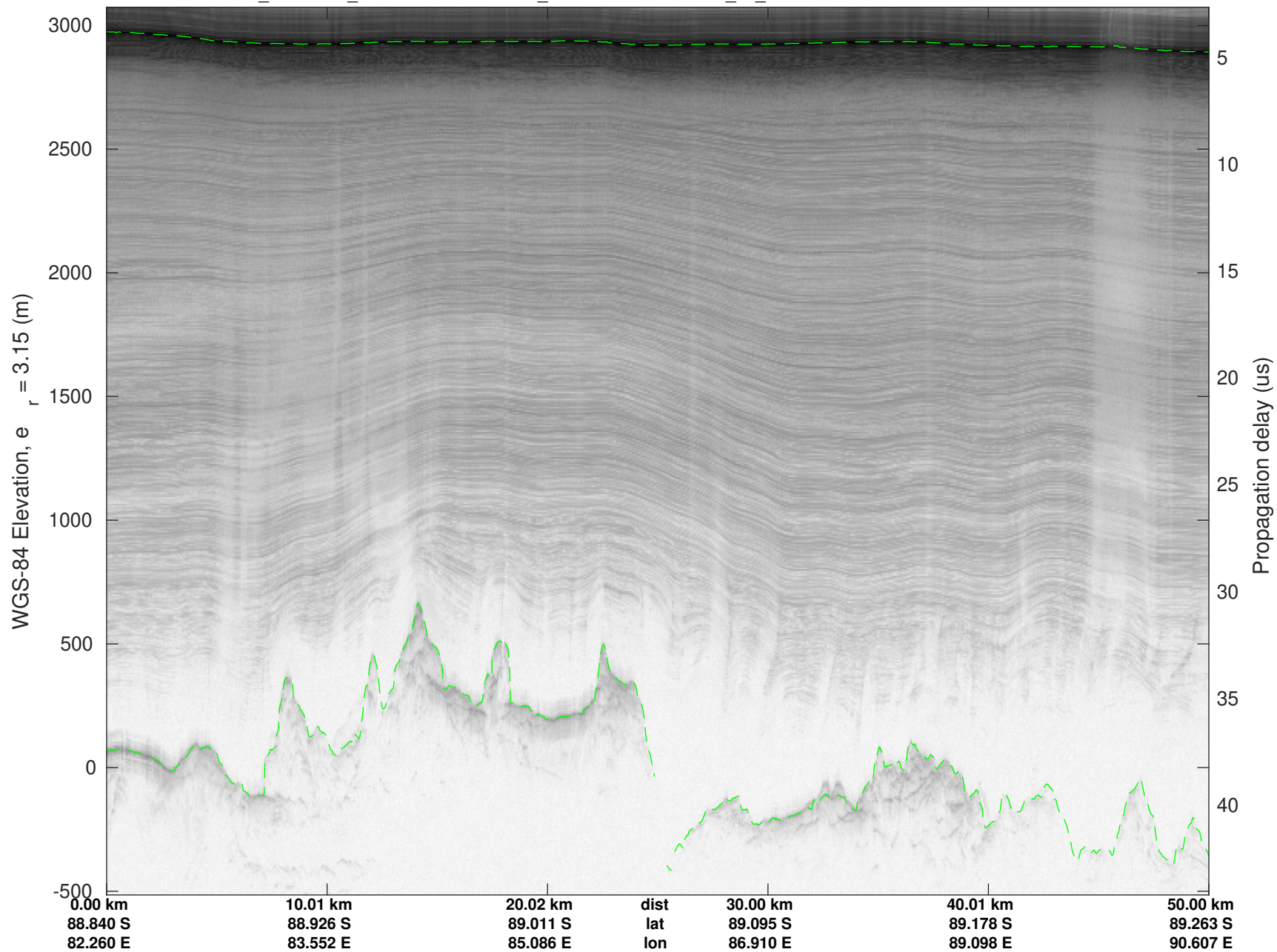
UTIG MARFA -- COLDEX

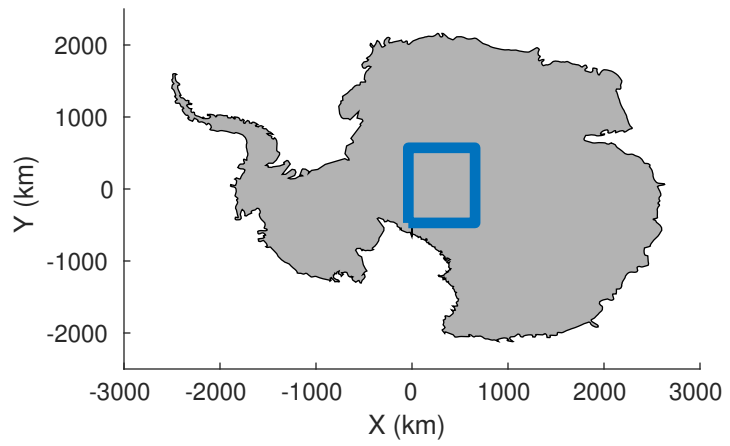
rds 2023_Antarctica_BaslerMKB: "F16: CLX_WEST07A" 20240105_02_028: 30:05:57.2 to 30:15:31.5 GPS



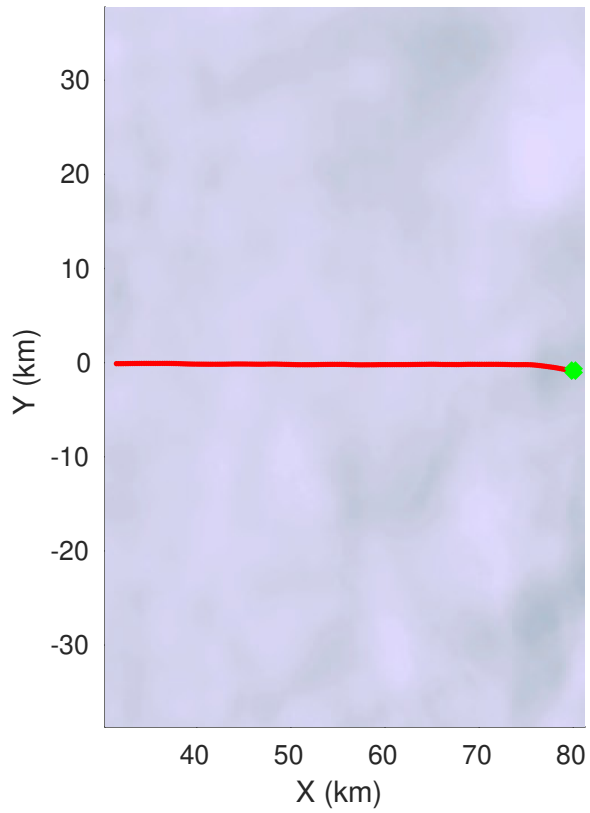
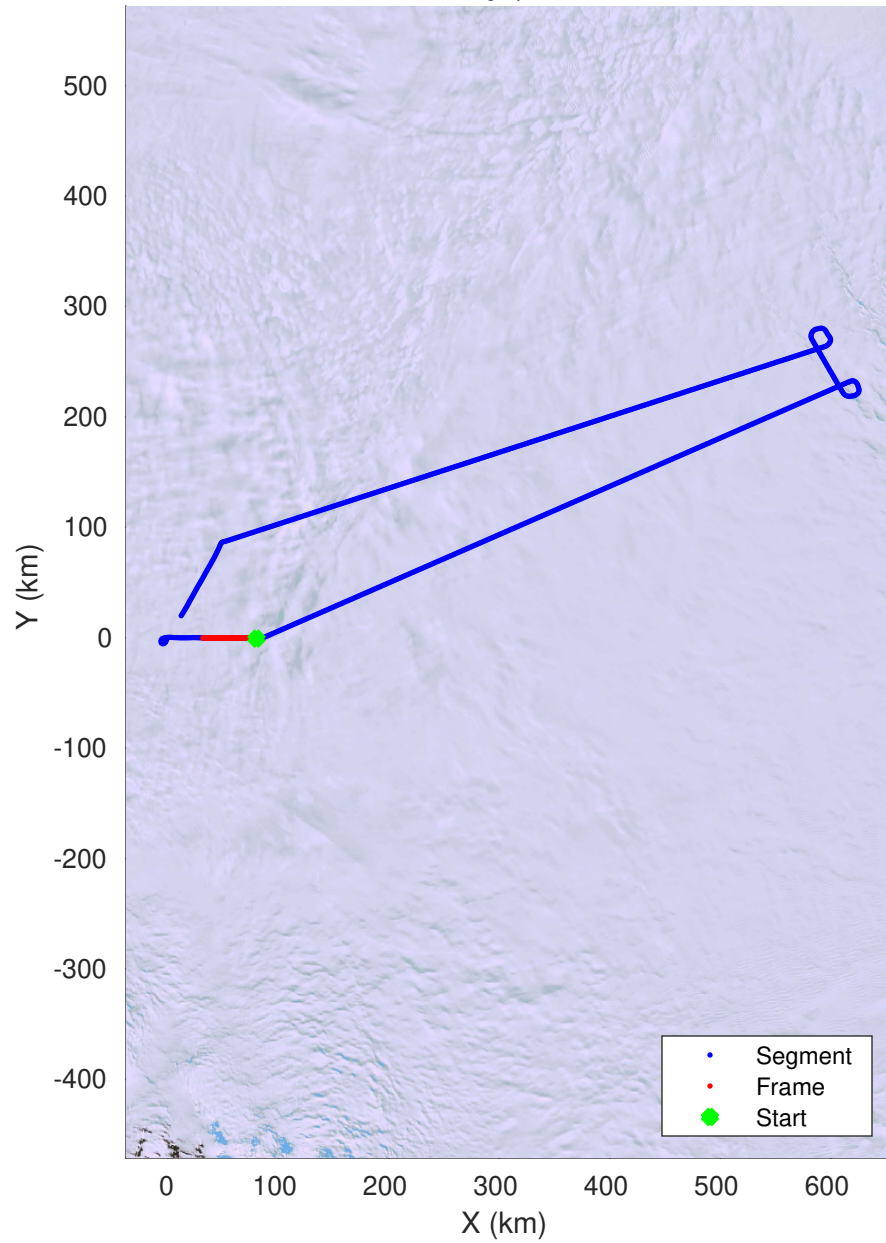
UTIG MARFA -- COLDEX

rds 2023_Antarctica_BaslerMKB: "F16: CLX_WEST07A" 20240105_02_028: 30:05:57.2 to 30:15:31.5 GPS






F16: CLX_WEST07A
20240105_02_029
Polar Stereograph -71N/0E



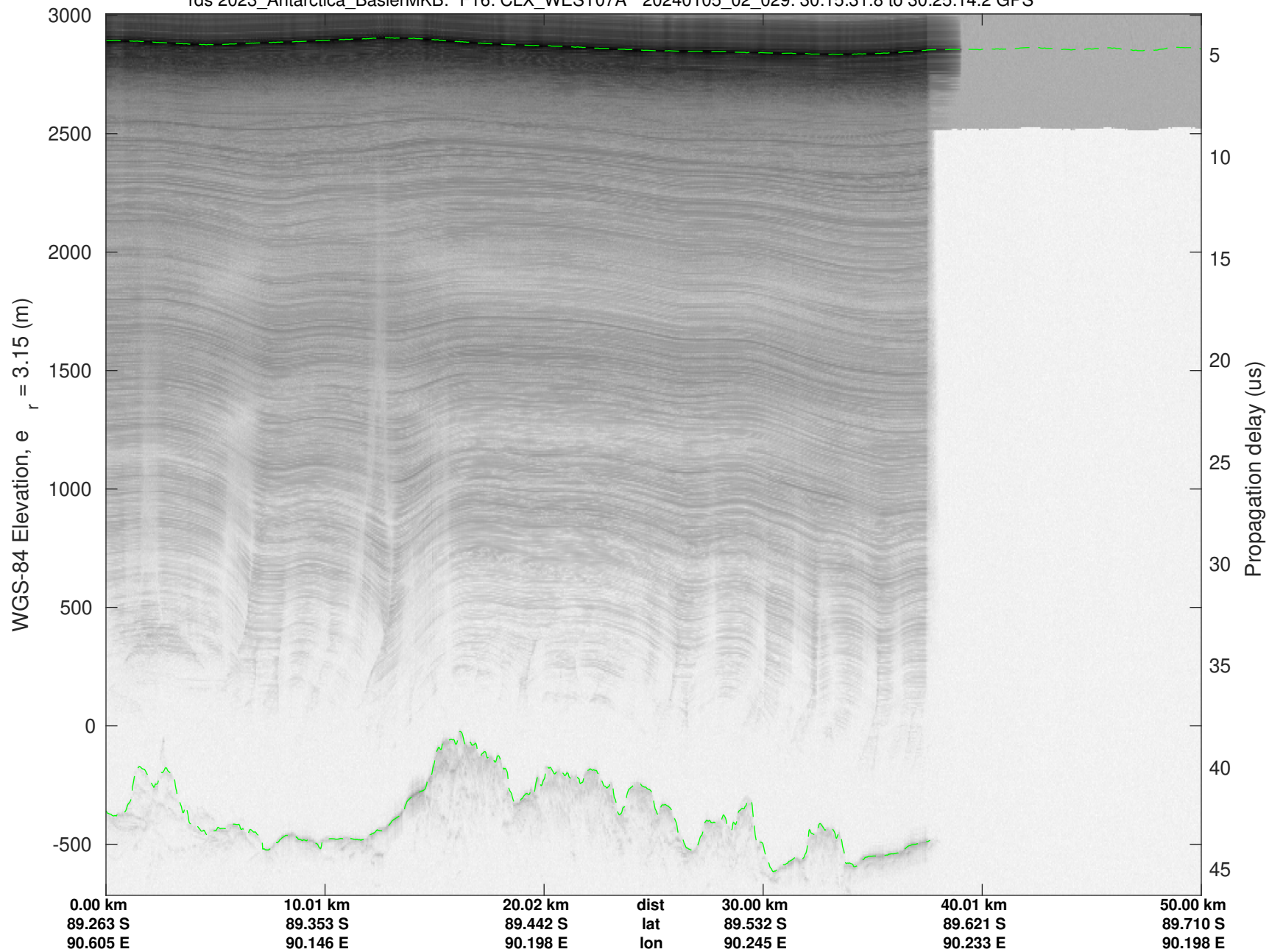
UTIG MARFA -- COLDEX

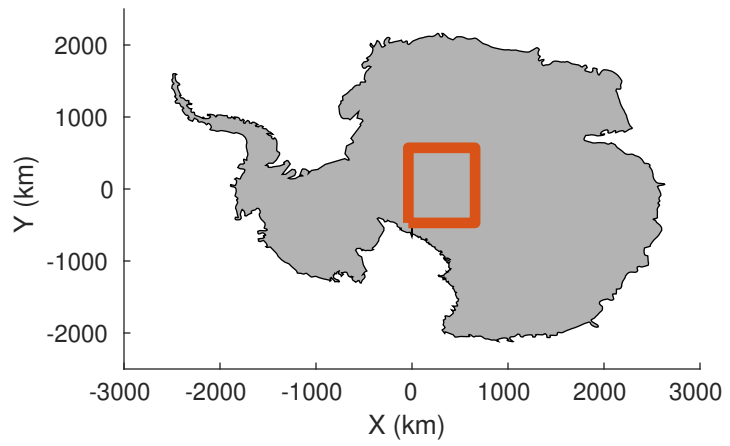
rds 2023_Antarctica_BaslerMKB: "F16: CLX_WEST07A" 20240105_02_029: 30:15:31.8 to 30:25:14.2 GPS



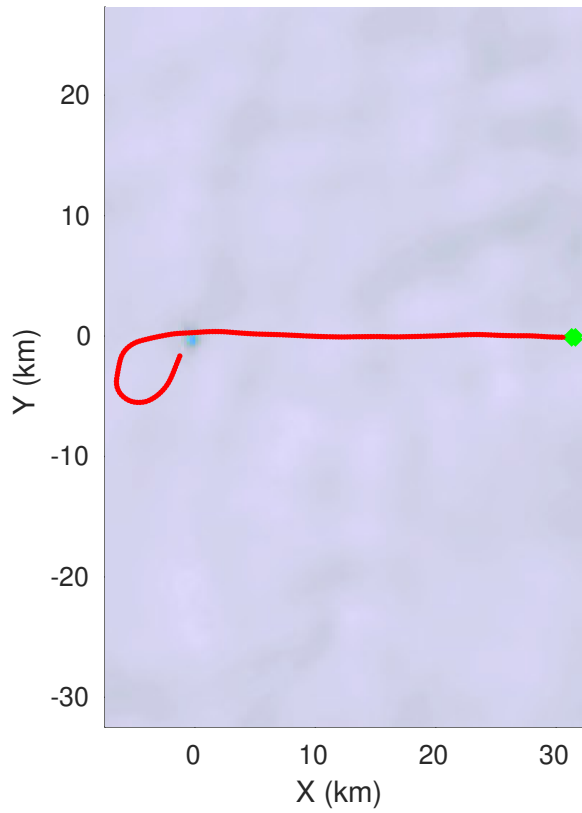
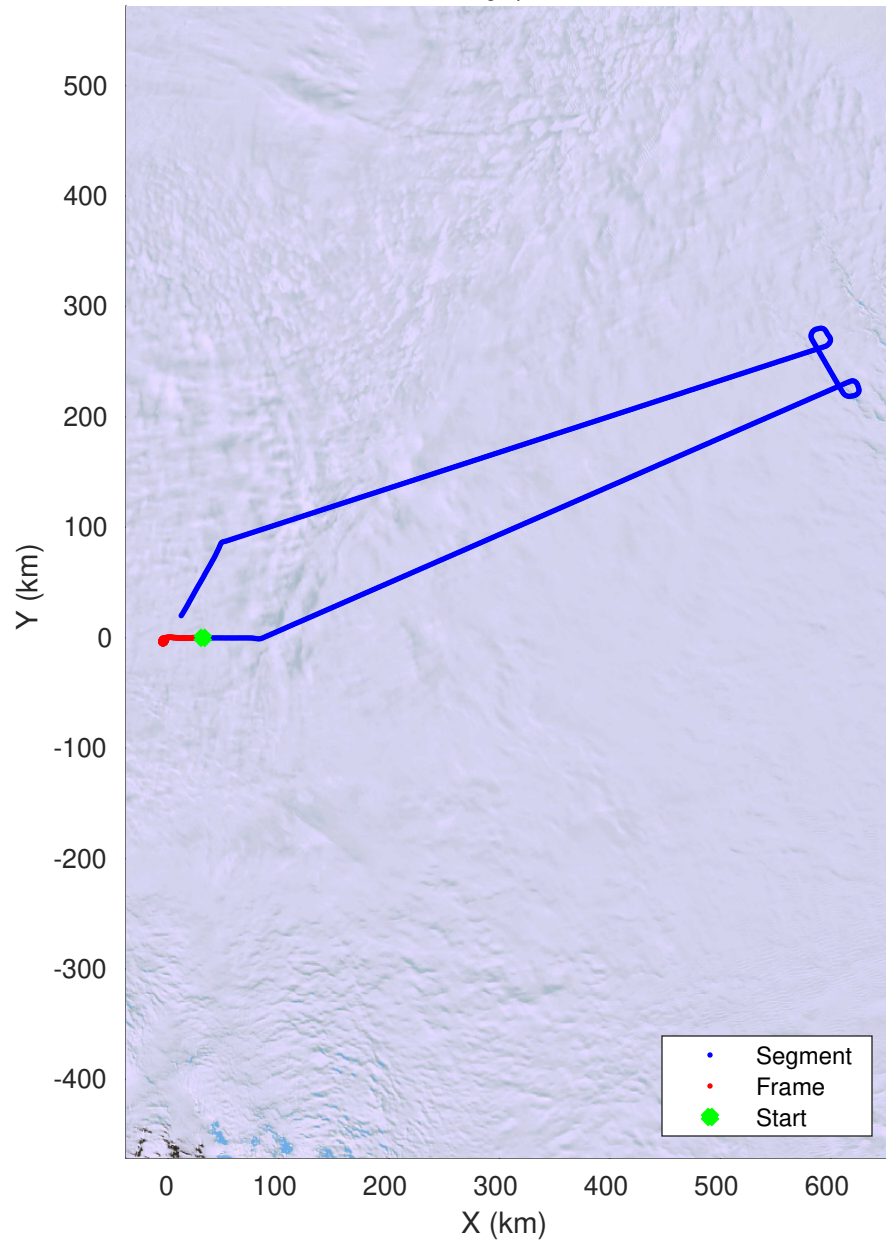
UTIG MARFA -- COLDEX

rds 2023_Antarctica_BaslerMKB: "F16: CLX_WEST07A" 20240105_02_029: 30:15:31.8 to 30:25:14.2 GPS






F16: CLX_WEST07A
20240105_02_030
Polar Stereograph -71N/0E



UTIG MARFA -- COLDEX
rds 2023_Antarctica_BaslerMKB: "F16: CLX_WEST07A" 20240105_02_030: 30:25:14.5 to 30:36:37.3 GPS



UTIG MARFA -- COLDEX

rds 2023_Antarctica_BaslerMKB: "F16: CLX_WEST07A" 20240105_02_030: 30:25:14.5 to 30:36:37.3 GPS

