


UTIG MARFA -- COLDEX

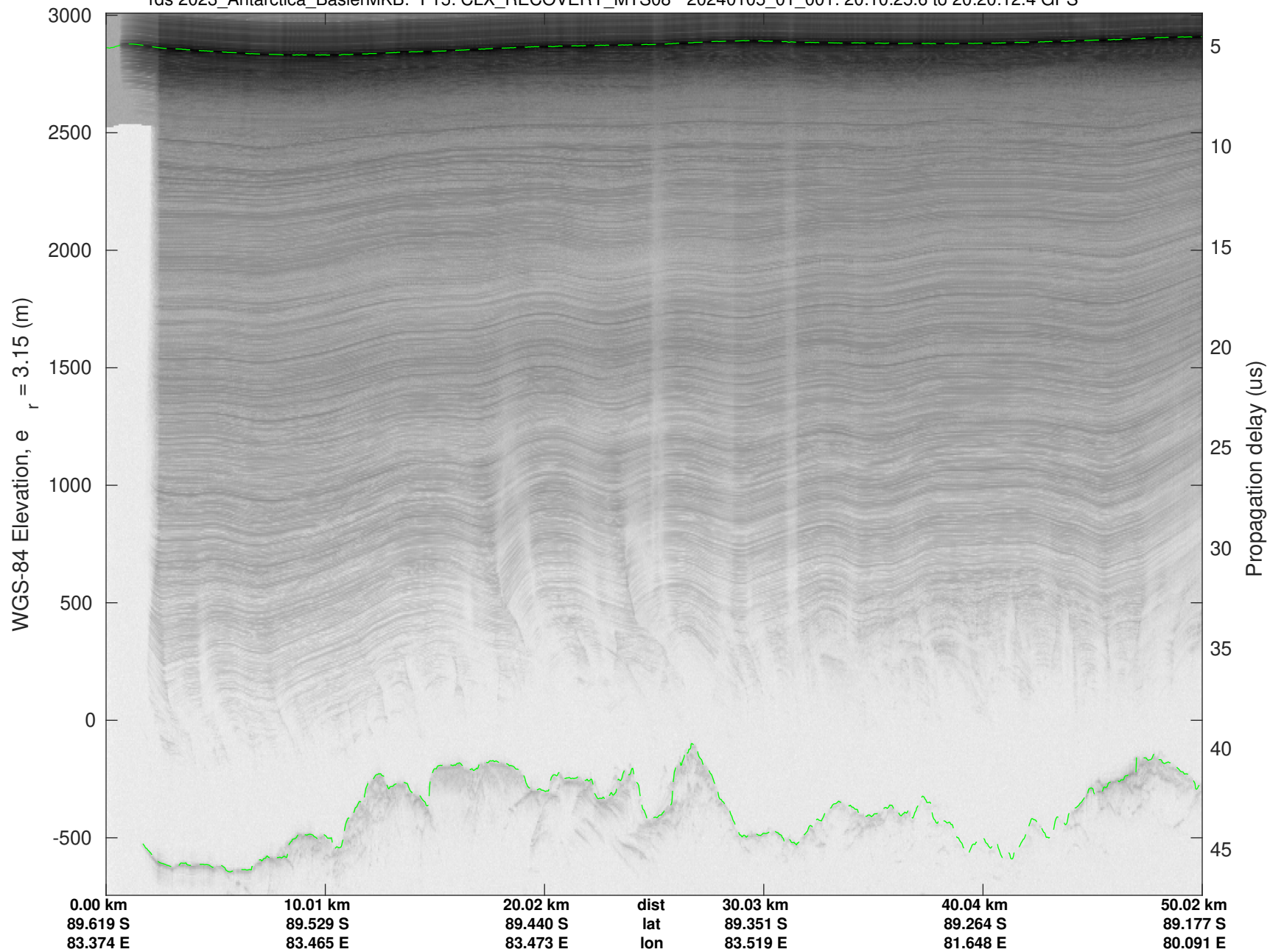
rds 2023\_Antarctica\_BaslerMKB: "F15: CLX\_RECOVERY\_MTS08" 20240105\_01\_001: 20:10:25.6 to 20:20:12.4 GPS

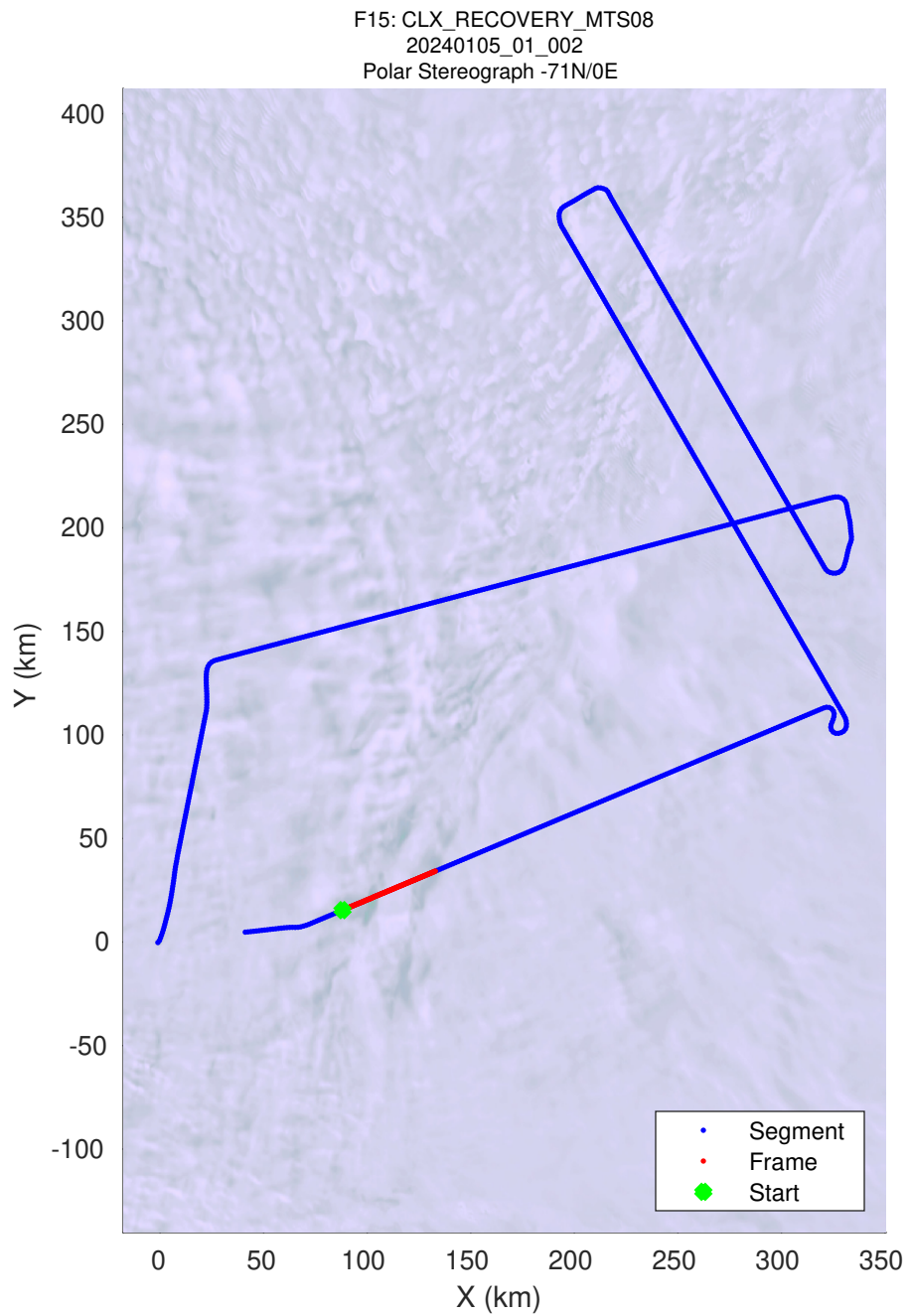
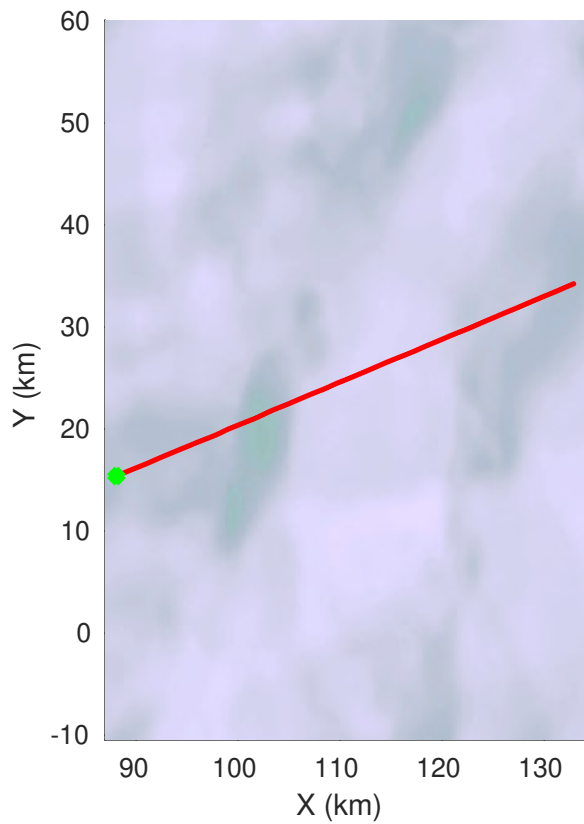
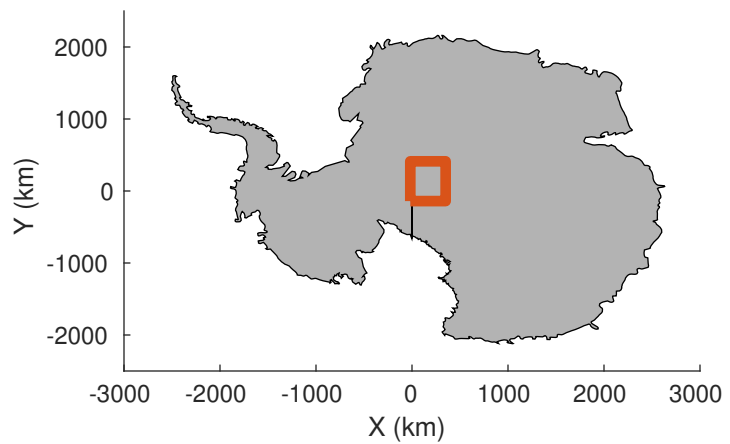




UTIG MARFA -- COLDEX


rds 2023\_Antarctica\_BaslerMKB: "F15: CLX\_RECOVERY\_MTS08" 20240105\_01\_001: 20:10:25.6 to 20:20:12.4 GPS





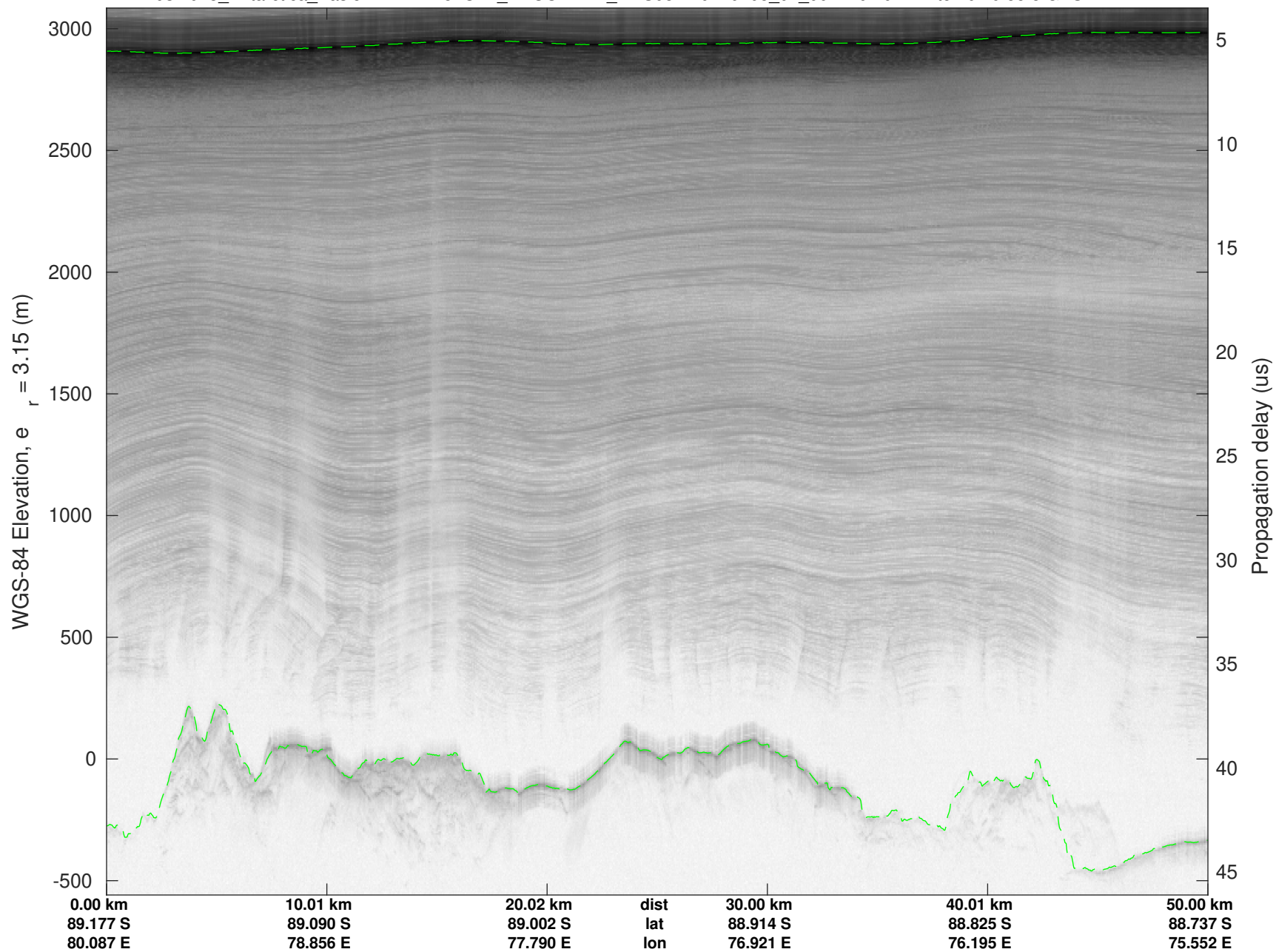
UTIG MARFA -- COLDEX

rds 2023\_Antarctica\_BaslerMKB: "F15: CLX\_RECOVERY\_MTS08" 20240105\_01\_002: 20:20:12.7 to 20:29:55.8 GPS

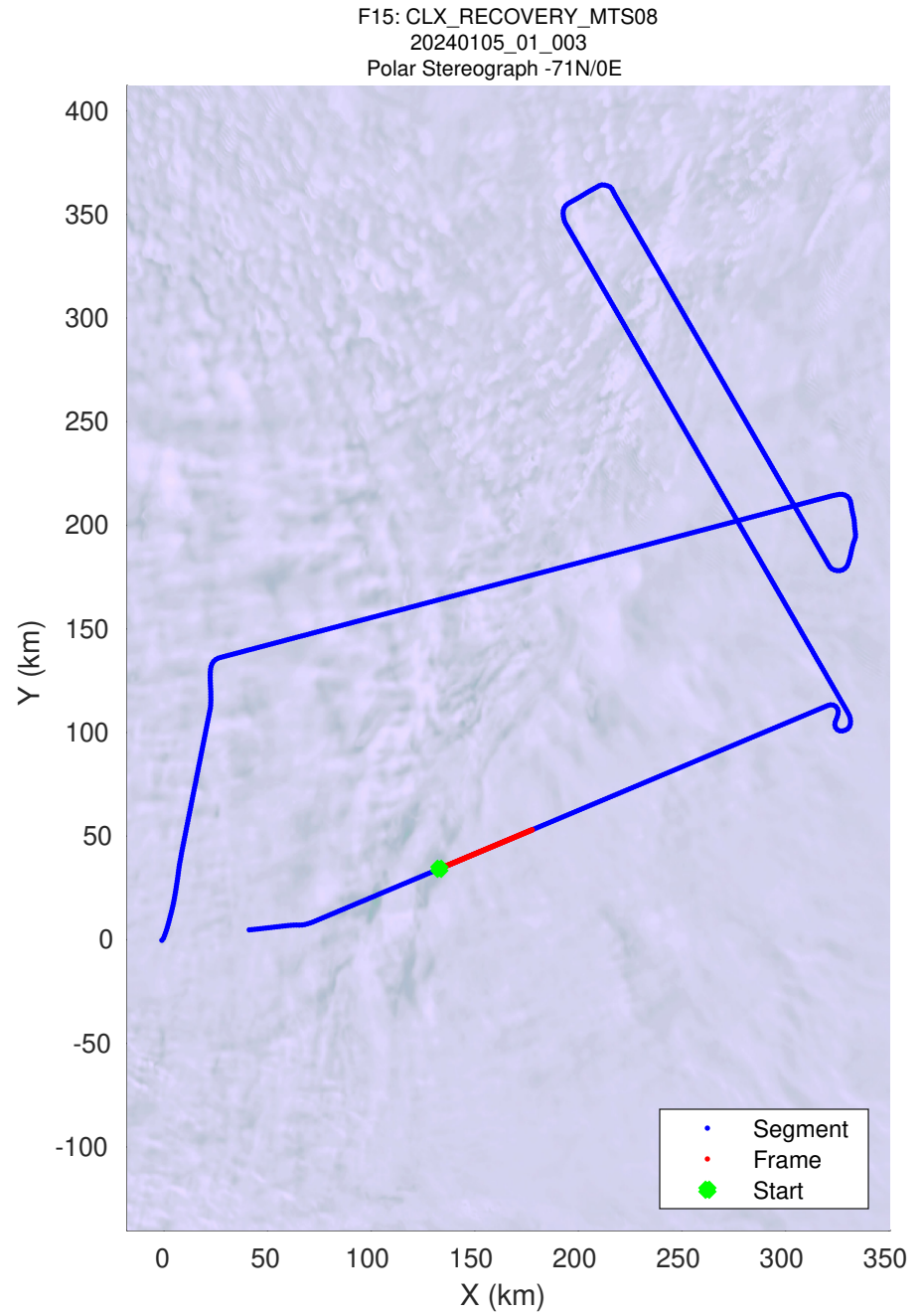
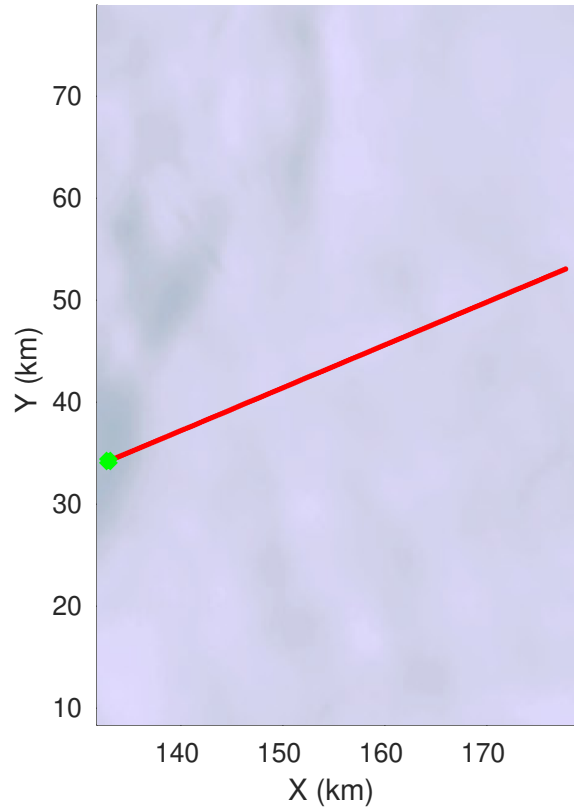
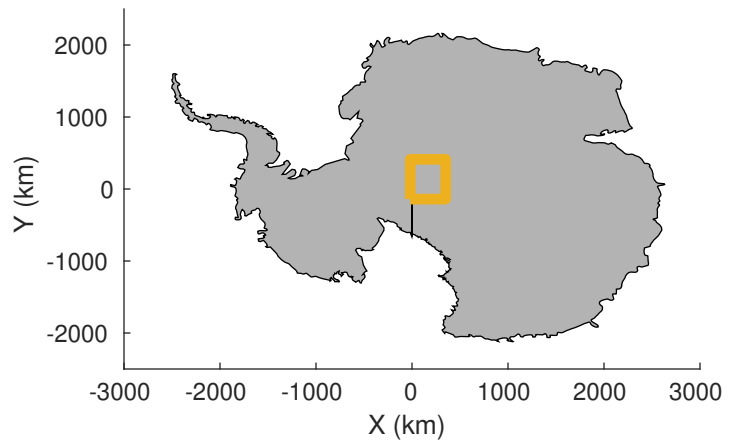


UTIG MARFA -- COLDEX

rds 2023\_Antarctica\_BaslerMKB: "F15: CLX\_RECOVERY\_MTS08" 20240105\_01\_002: 20:20:12.7 to 20:29:55.8 GPS










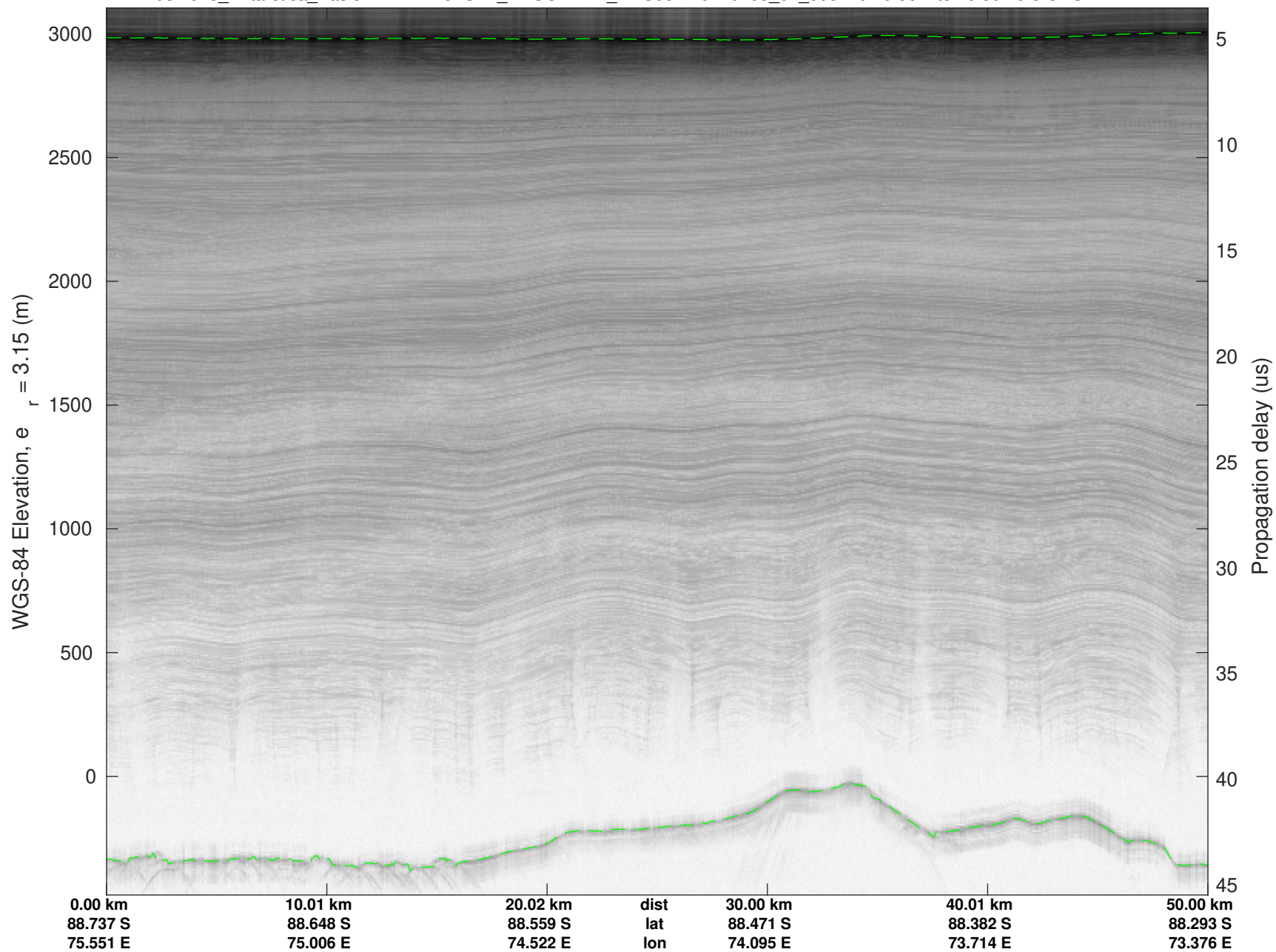
UTIG MARFA -- COLDEX

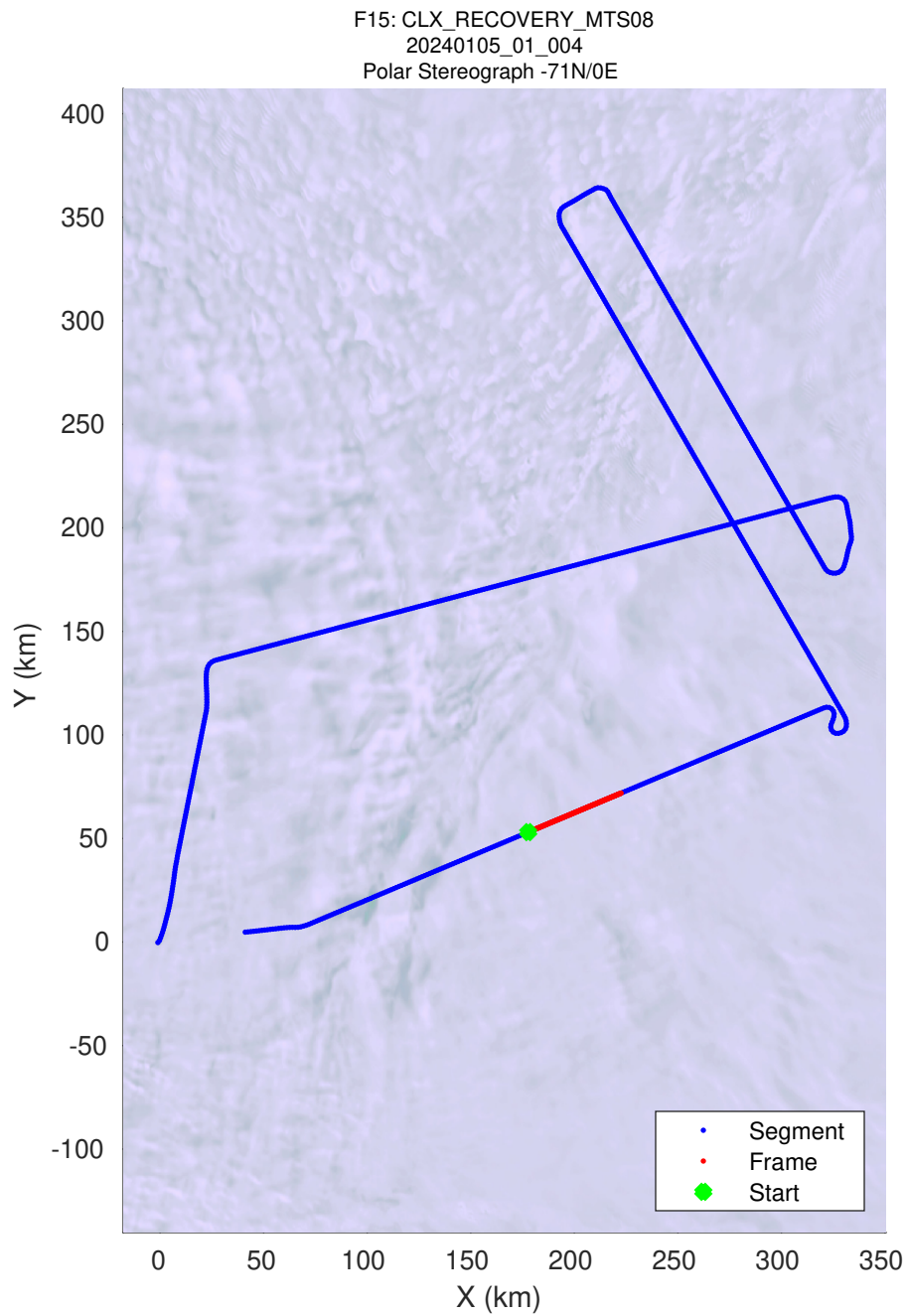
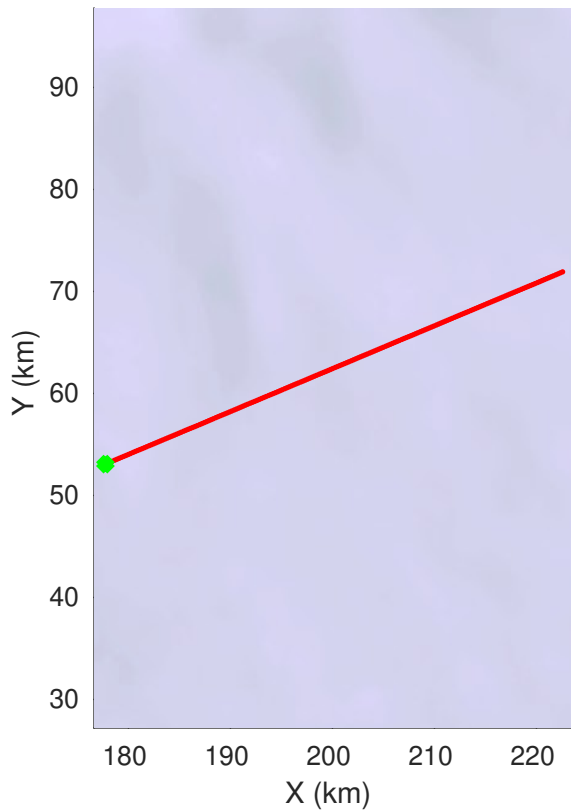
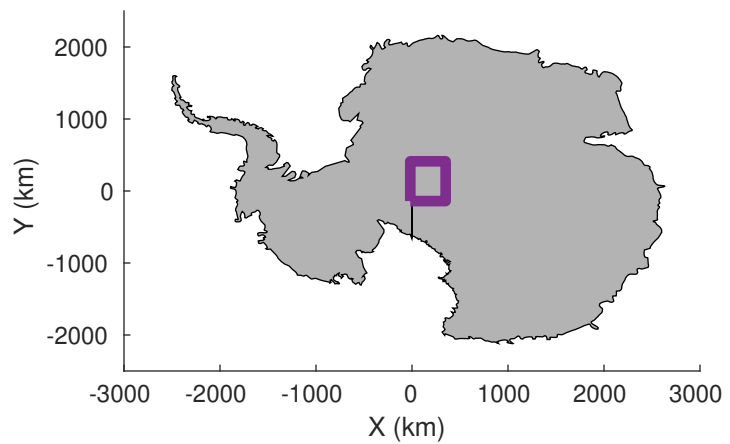
rds 2023\_Antarctica\_BaslerMKB: "F15: CLX\_RECOVERY\_MTS08" 20240105\_01\_003: 20:29:56.1 to 20:39:29.3 GPS



UTIG MARFA -- COLDEX


rds 2023\_Antarctica\_BaslerMKB: "F15: CLX\_RECOVERY\_MTS08" 20240105\_01\_003: 20:29:56.1 to 20:39:29.3 GPS





UTIG MARFA -- COLDEX


rds 2023\_Antarctica\_BaslerMKB: "F15: CLX\_RECOVERY\_MTS08" 20240105\_01\_004: 20:39:29.6 to 20:49:04.2 GPS



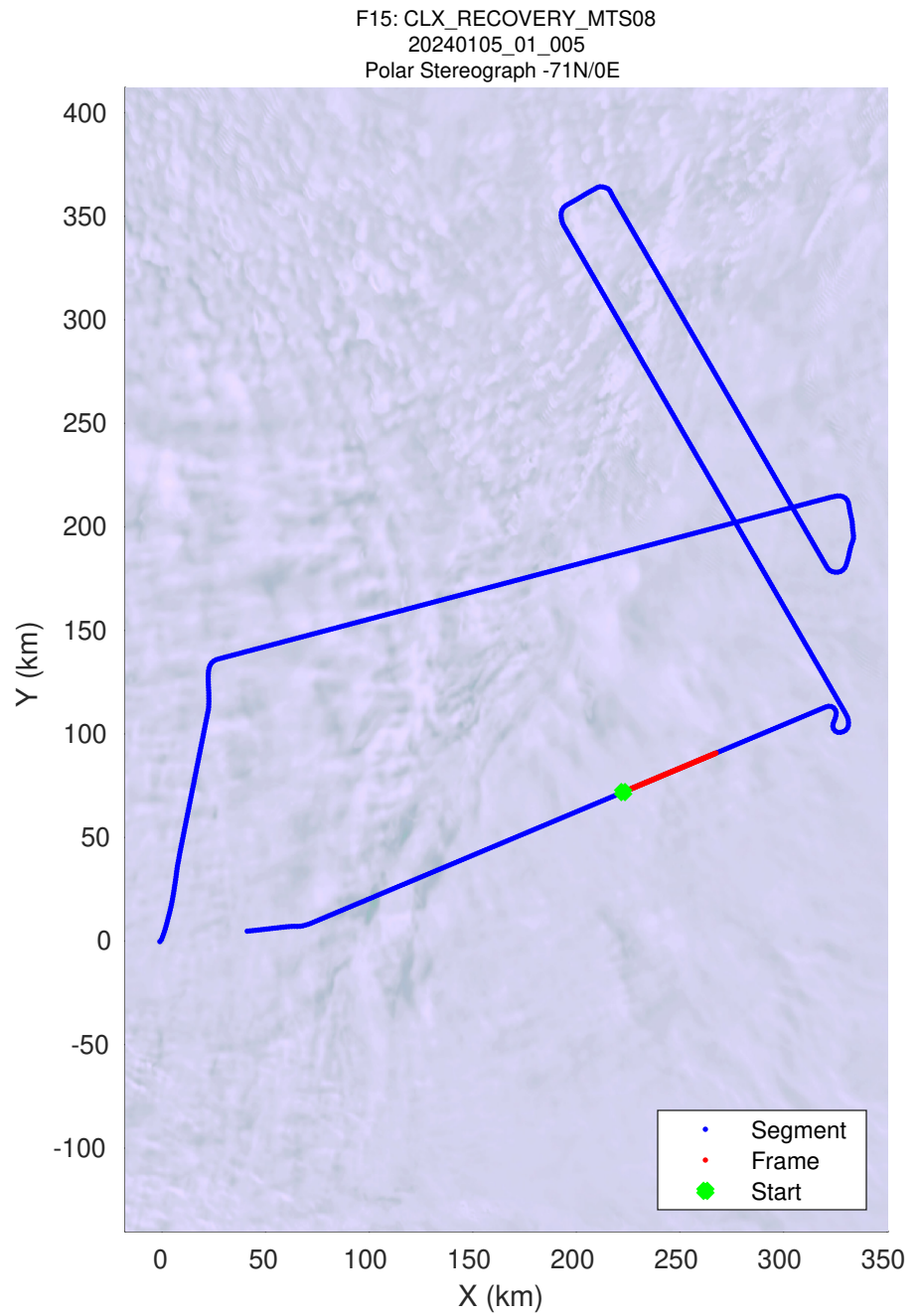
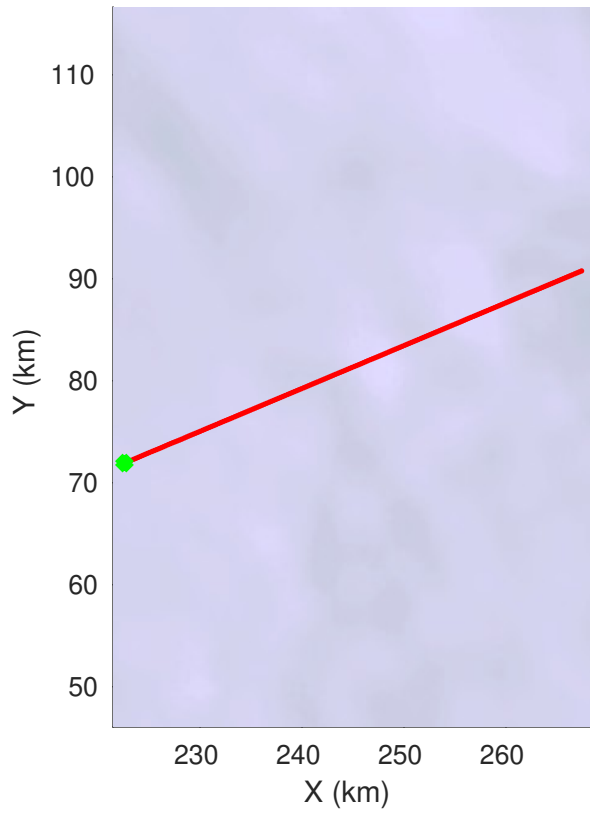
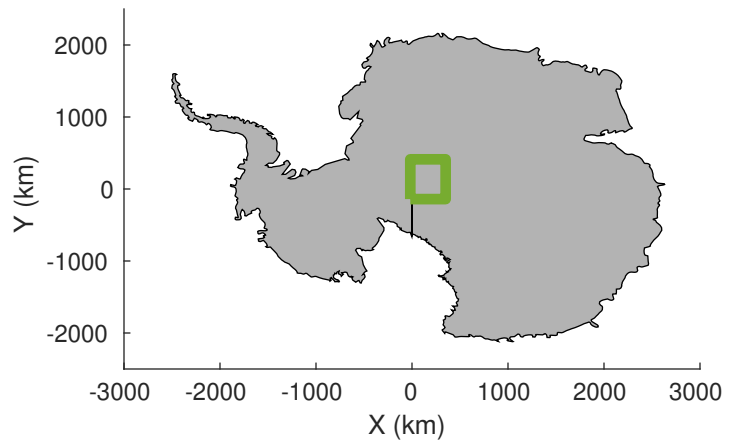


UTIG MARFA -- COLDEX

rds 2023\_Antarctica\_BaslerMKB: "F15: CLX\_RECOVERY\_MTS08" 20240105\_01\_004: 20:39:29.6 to 20:49:04.2 GPS








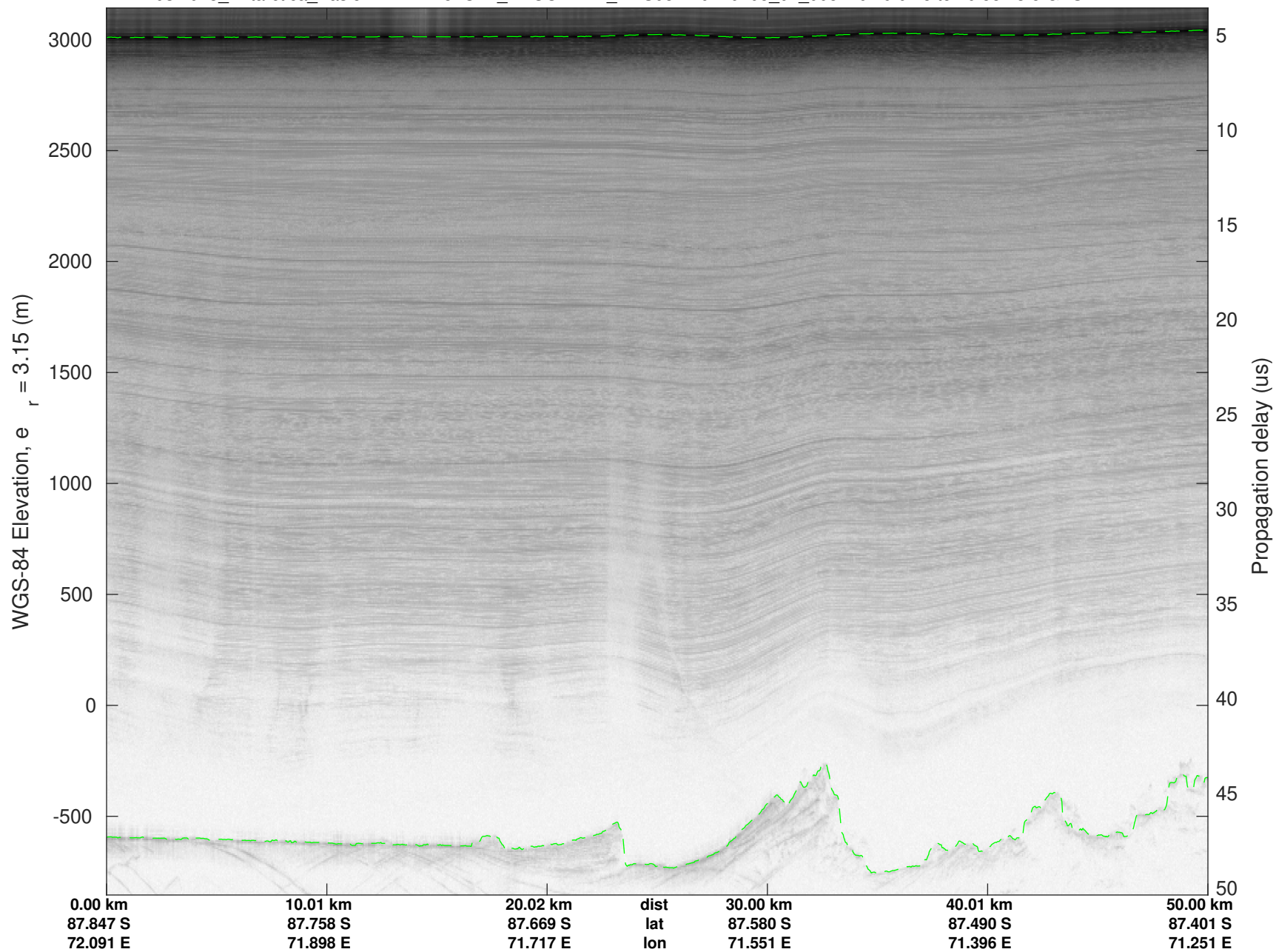
UTIG MARFA -- COLDEX

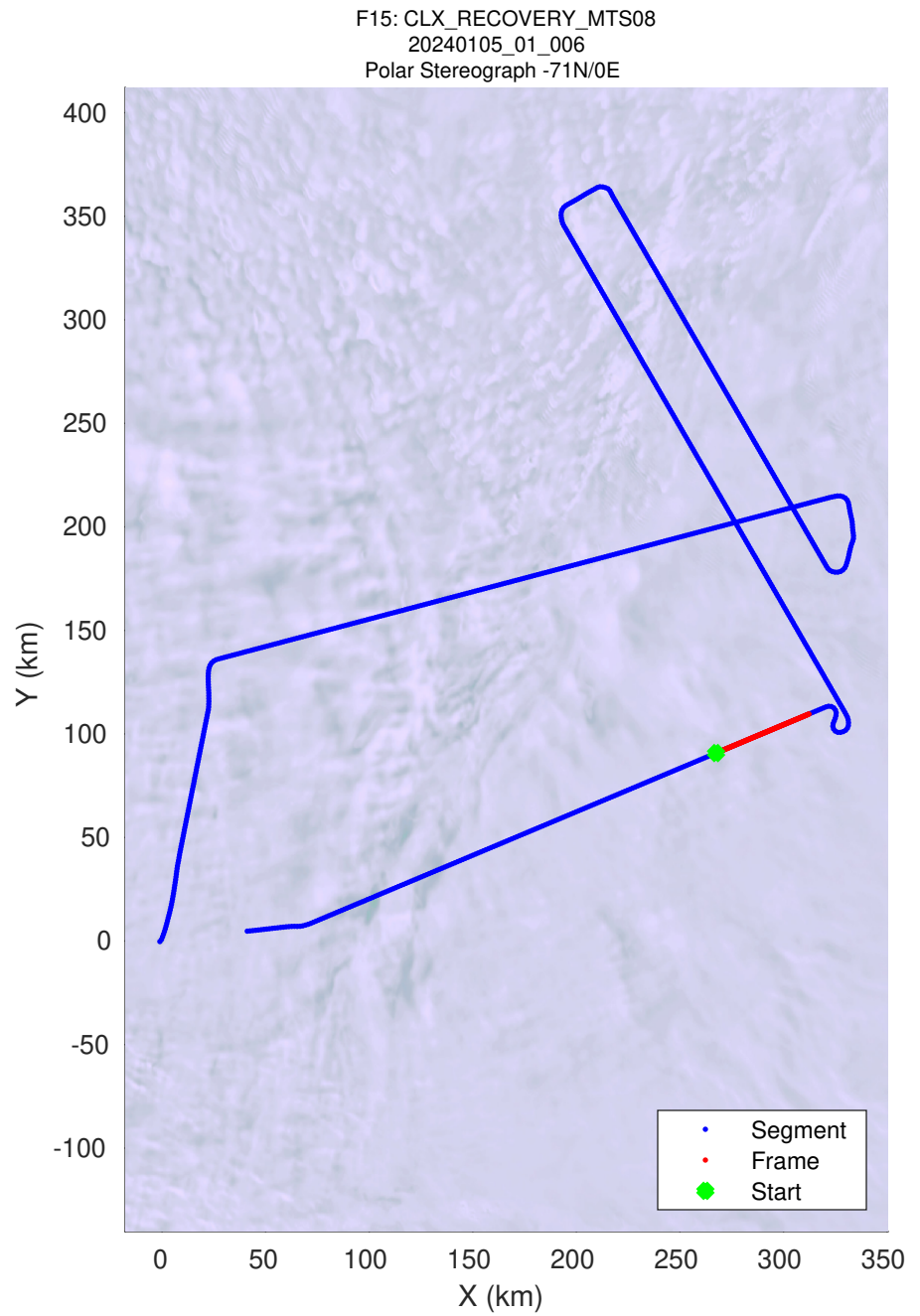
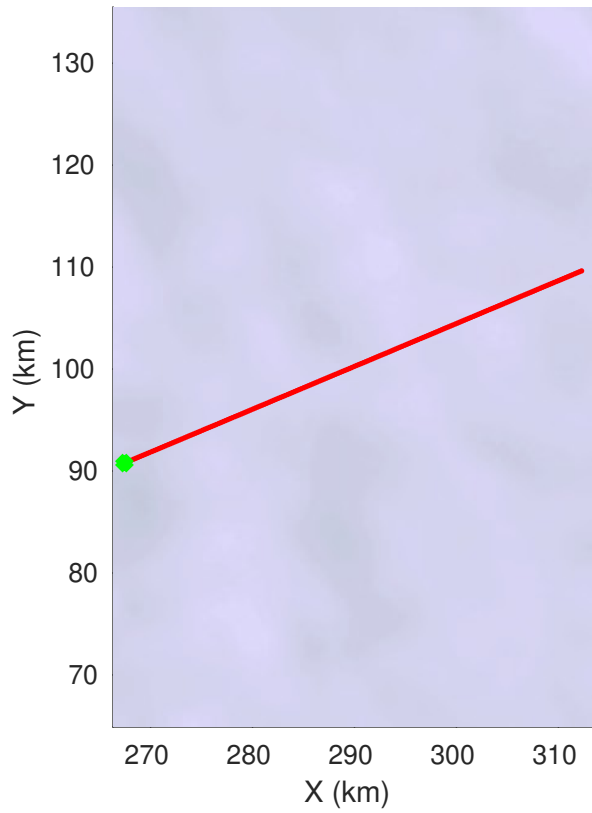
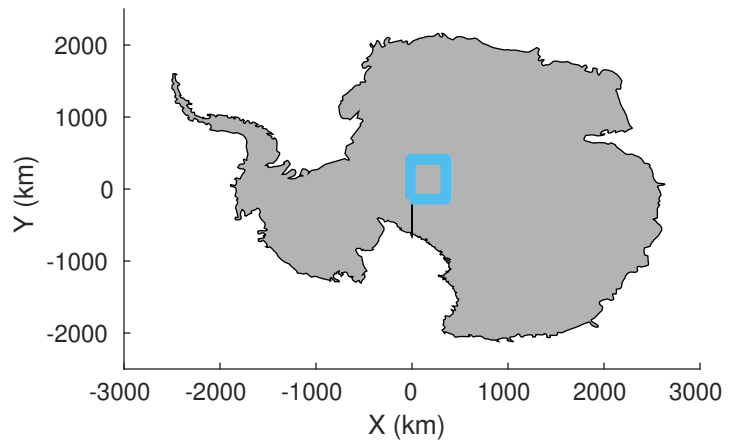
rds 2023\_Antarctica\_BaslerMKB: "F15: CLX\_RECOVERY\_MTS08" 20240105\_01\_005: 20:49:04.5 to 20:58:43.5 GPS



UTIG MARFA -- COLDEX

rds 2023\_Antarctica\_BaslerMKB: "F15: CLX\_RECOVERY\_MTS08" 20240105\_01\_005: 20:49:04.5 to 20:58:43.5 GPS








UTIG MARFA -- COLDEX

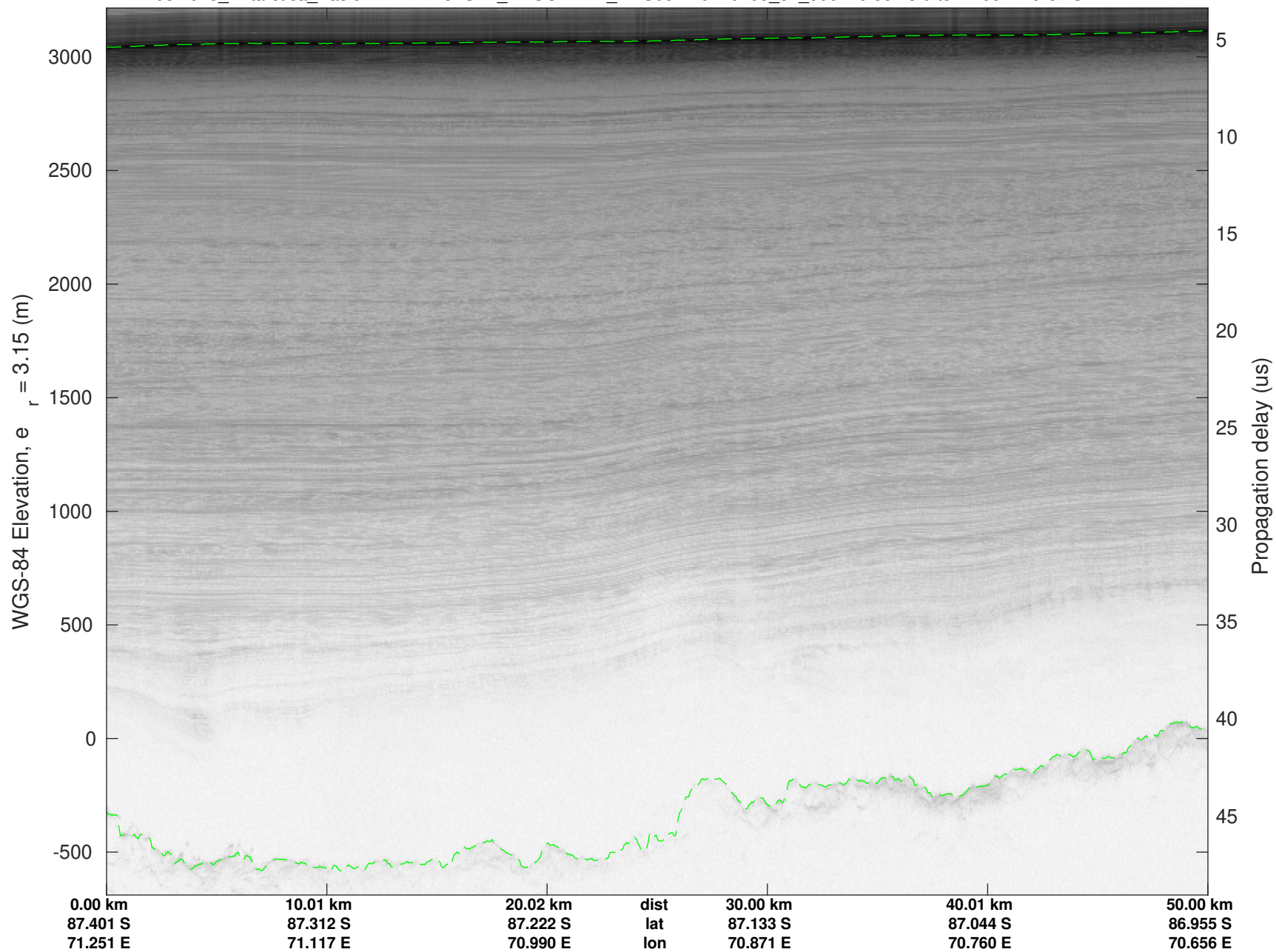
rds 2023\_Antarctica\_BaslerMKB: "F15: CLX\_RECOVERY\_MTS08" 20240105\_01\_006: 20:58:43.9 to 21:08:22.6 GPS

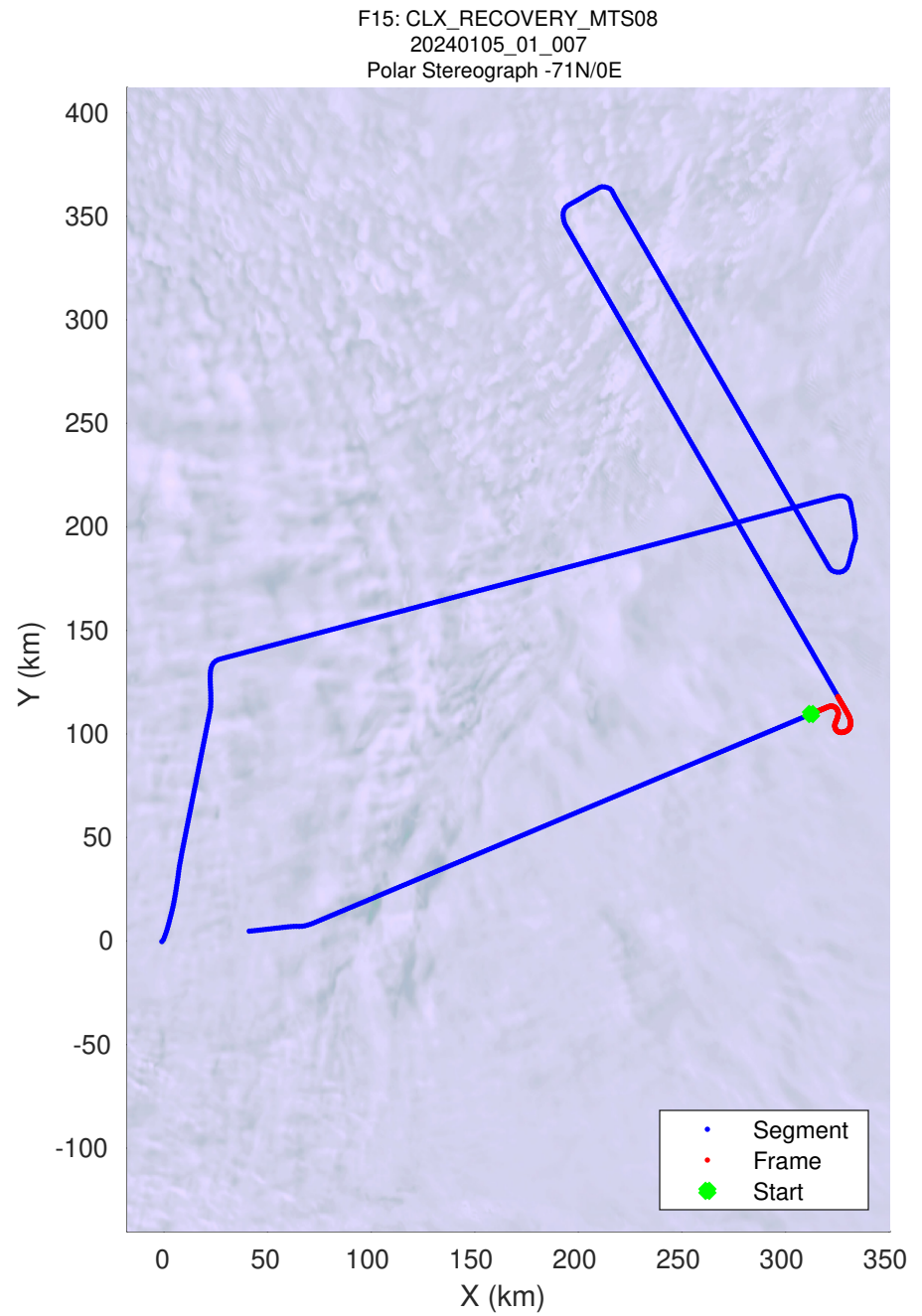

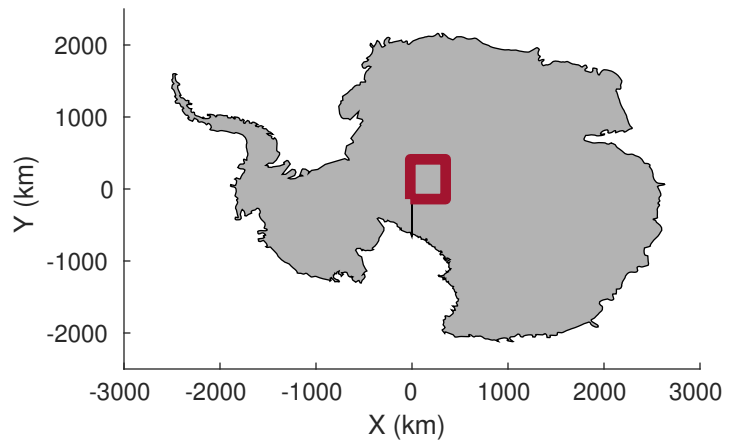




UTIG MARFA -- COLDEX


rds 2023\_Antarctica\_BaslerMKB: "F15: CLX\_RECOVERY\_MTS08" 20240105\_01\_006: 20:58:43.9 to 21:08:22.6 GPS





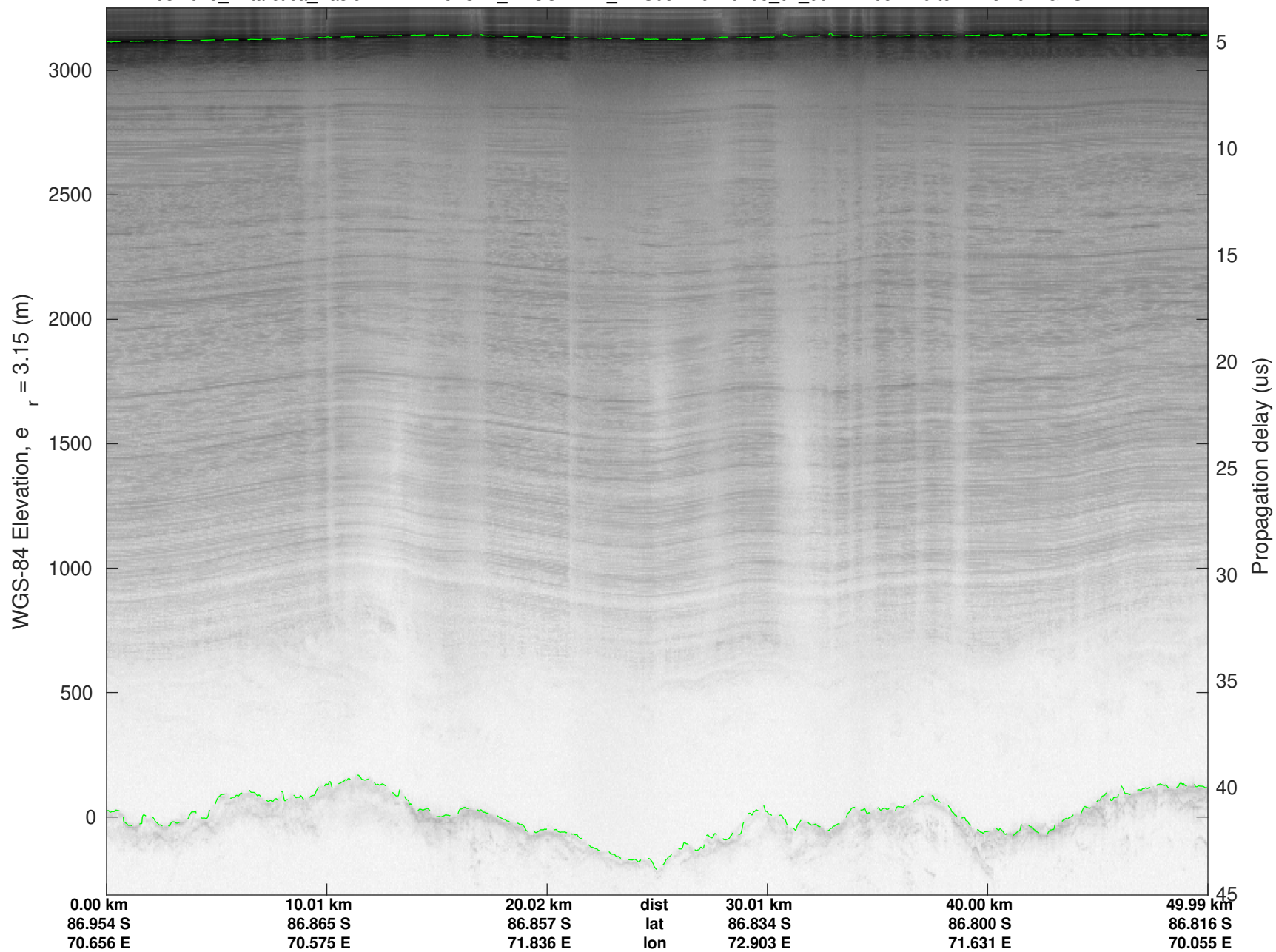
UTIG MARFA -- COLDEX

rds 2023\_Antarctica\_BaslerMKB: "F15: CLX\_RECOVERY\_MTS08" 20240105\_01\_007: 21:08:22.9 to 21:18:20.1 GPS

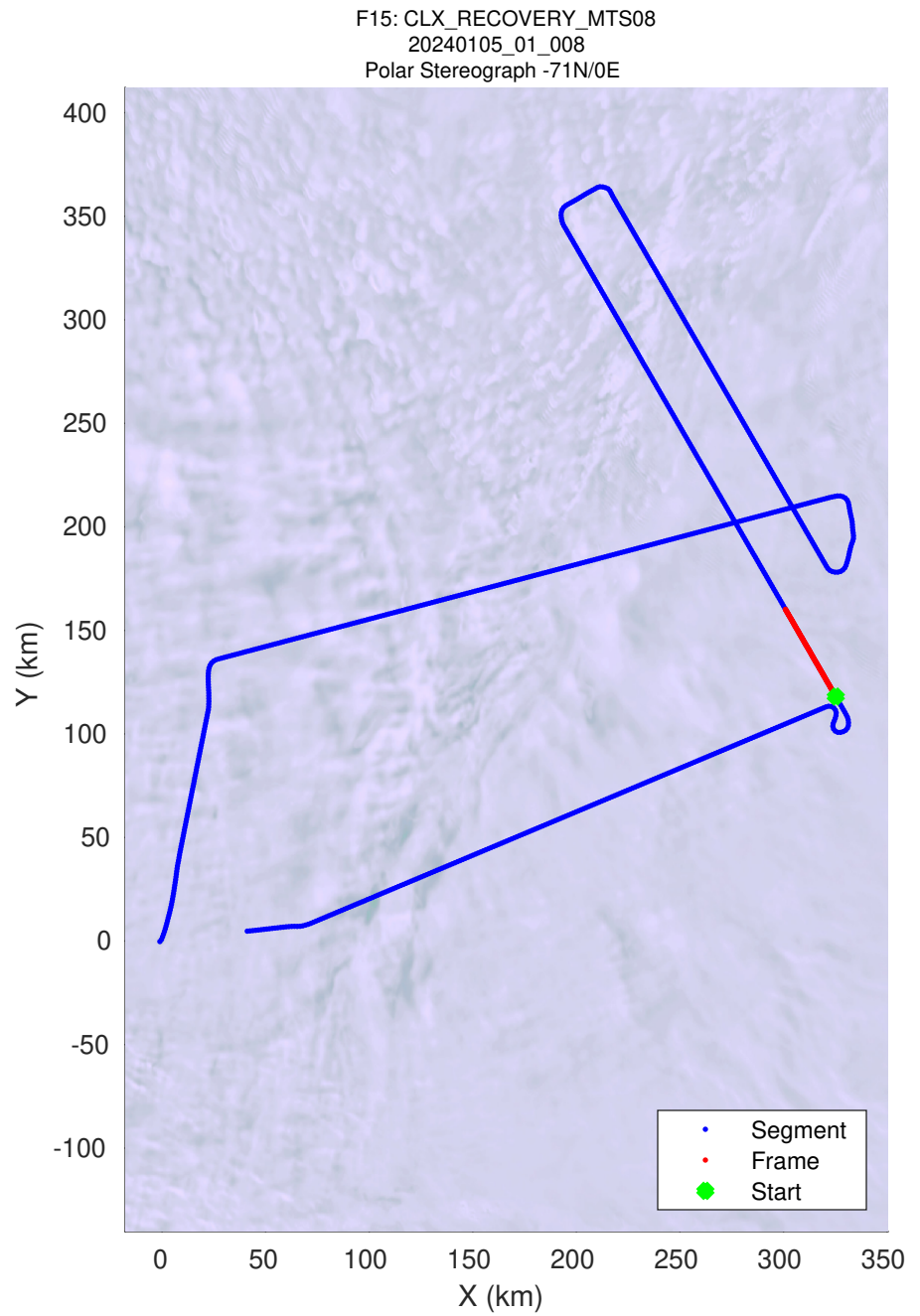
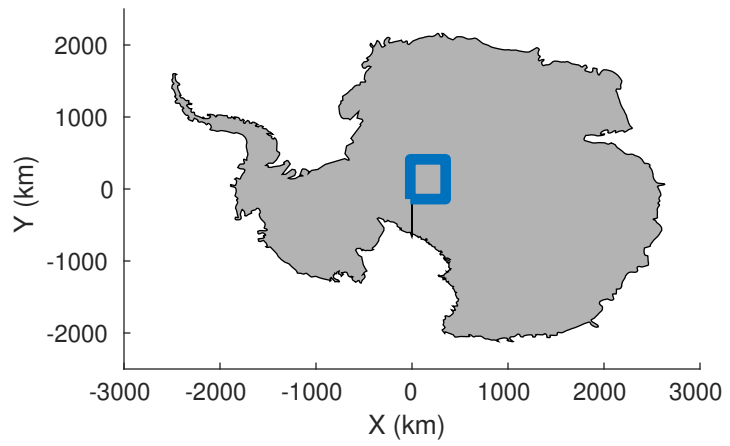


UTIG MARFA -- COLDEX

rds 2023\_Antarctica\_BaslerMKB: "F15: CLX\_RECOVERY\_MTS08" 20240105\_01\_007: 21:08:22.9 to 21:18:20.1 GPS










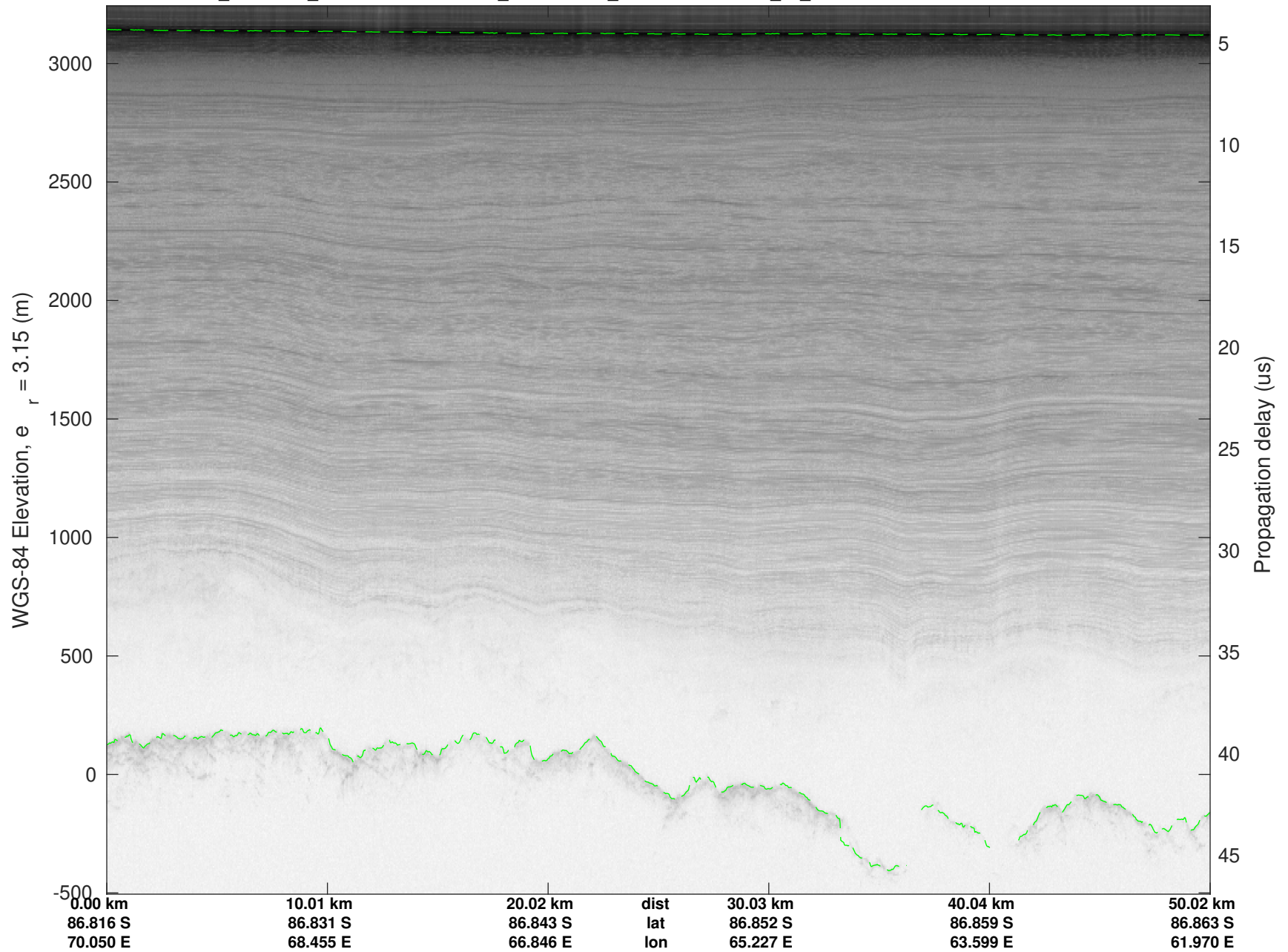
UTIG MARFA -- COLDEX

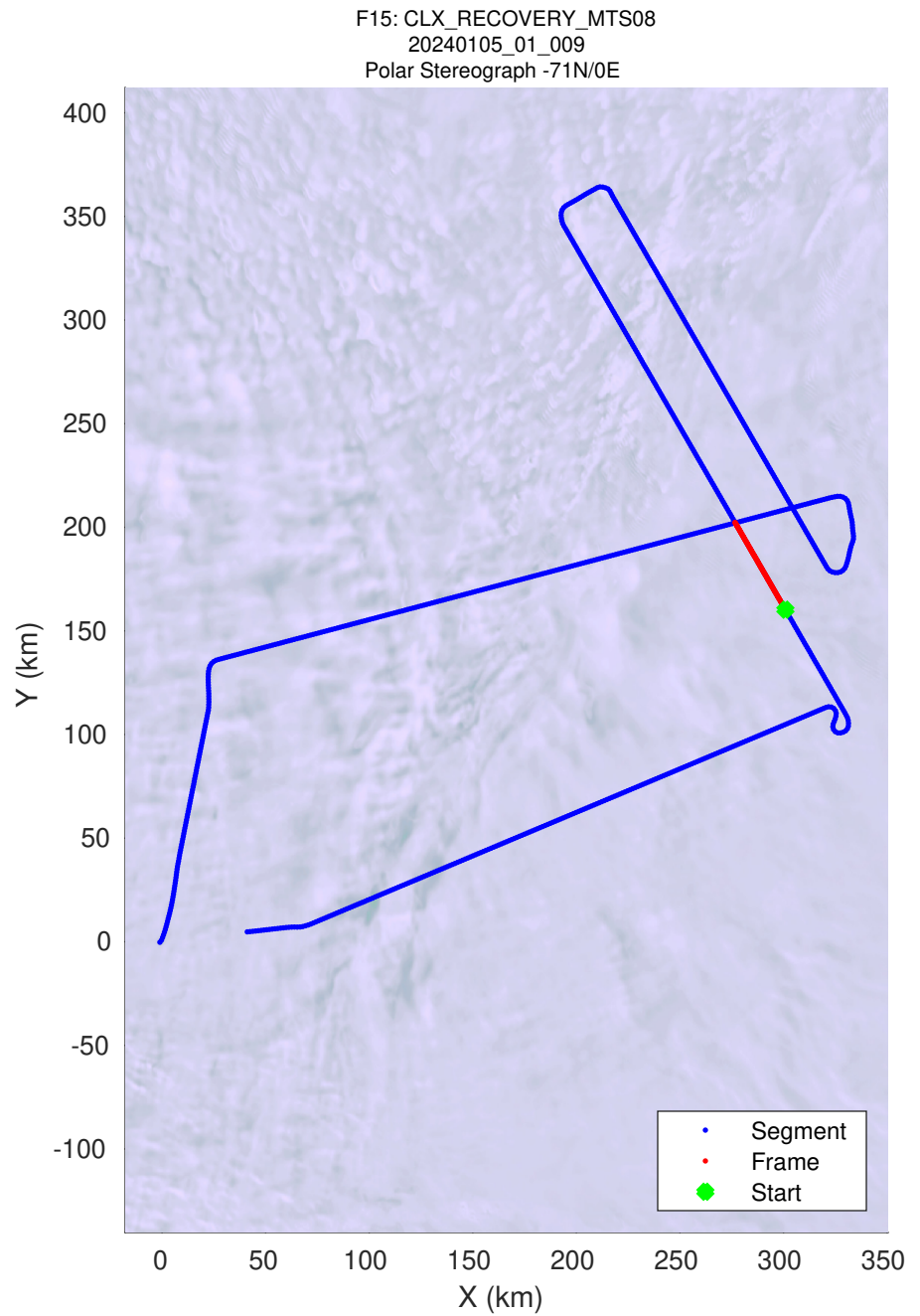
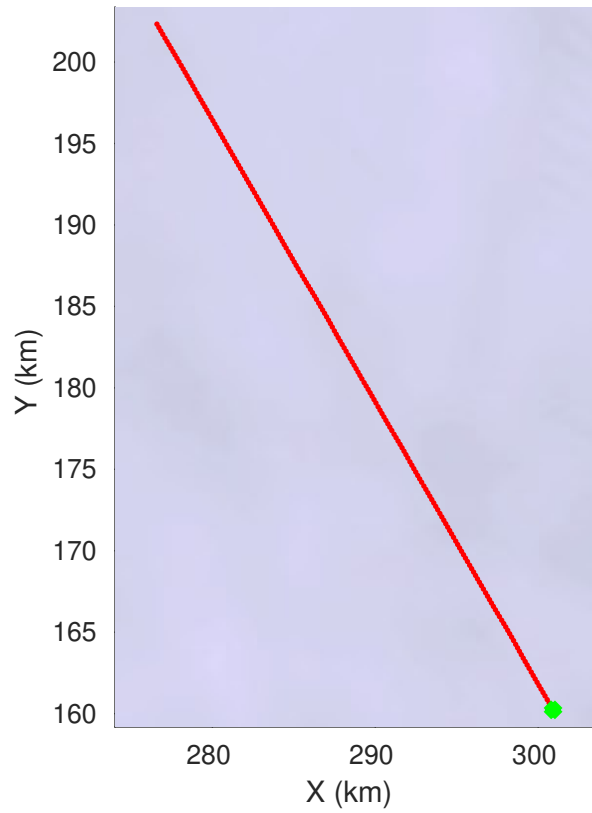
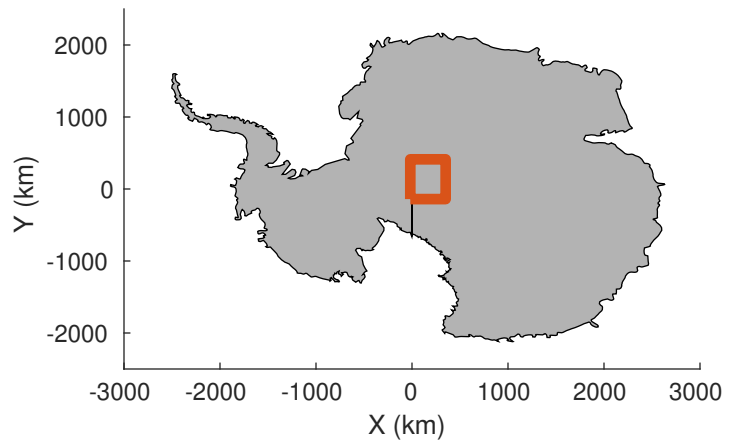
rds 2023\_Antarctica\_BaslerMKB: "F15: CLX\_RECOVERY\_MTS08" 20240105\_01\_008: 21:18:20.5 to 21:28:09.0 GPS



UTIG MARFA -- COLDEX


rds 2023\_Antarctica\_BaslerMKB: "F15: CLX\_RECOVERY\_MTS08" 20240105\_01\_008: 21:18:20.5 to 21:28:09.0 GPS





UTIG MARFA -- COLDEX

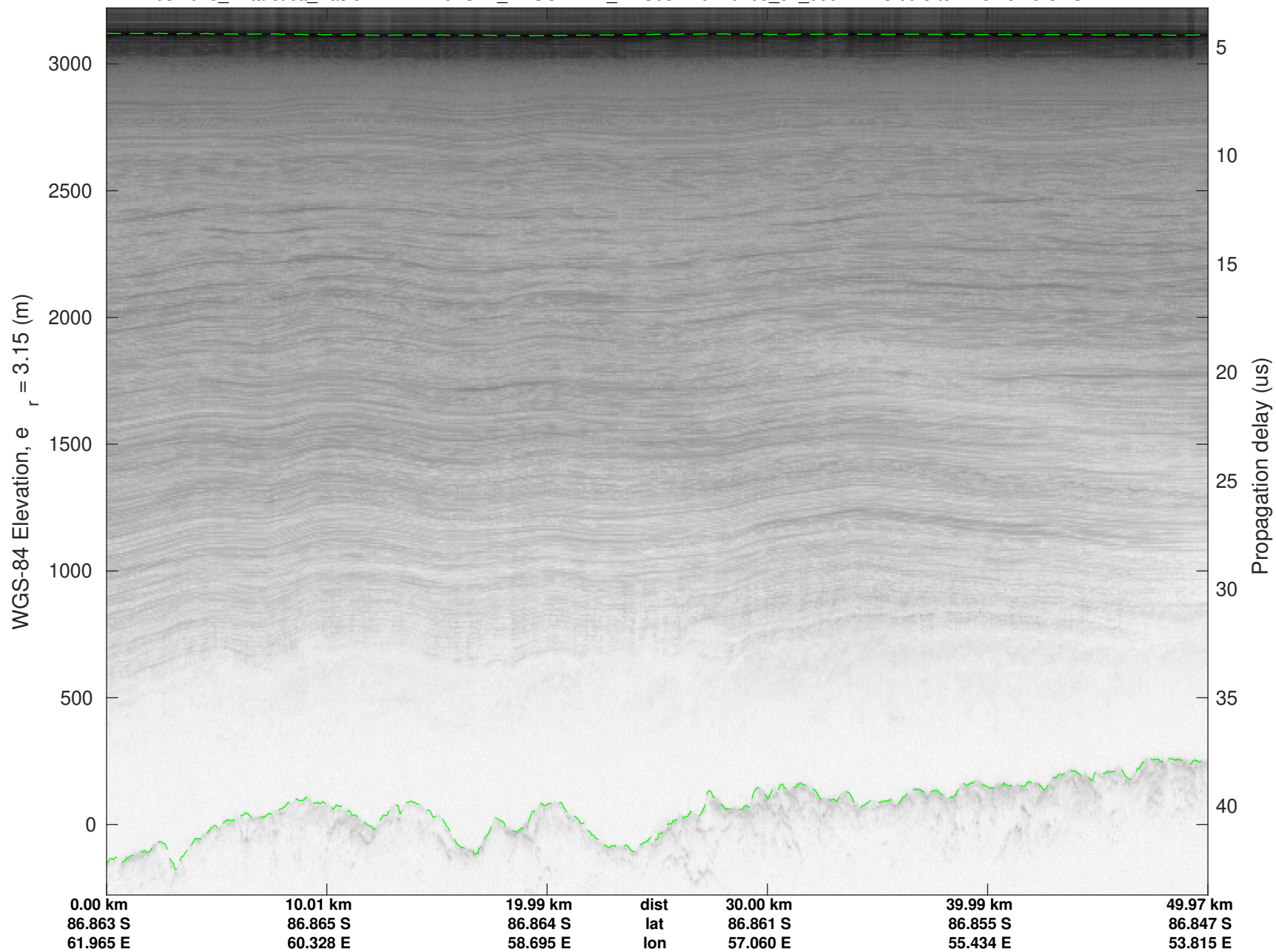
rds 2023\_Antarctica\_BaslerMKB: "F15: CLX\_RECOVERY\_MTS08" 20240105\_01\_009: 21:28:09.3 to 21:37:54.5 GPS





UTIG MARFA -- COLDEX


rds 2023\_Antarctica\_BaslerMKB: "F15: CLX\_RECOVERY\_MTS08" 20240105\_01\_009: 21:28:09.3 to 21:37:54.5 GPS





UTIG MARFA -- COLDEX

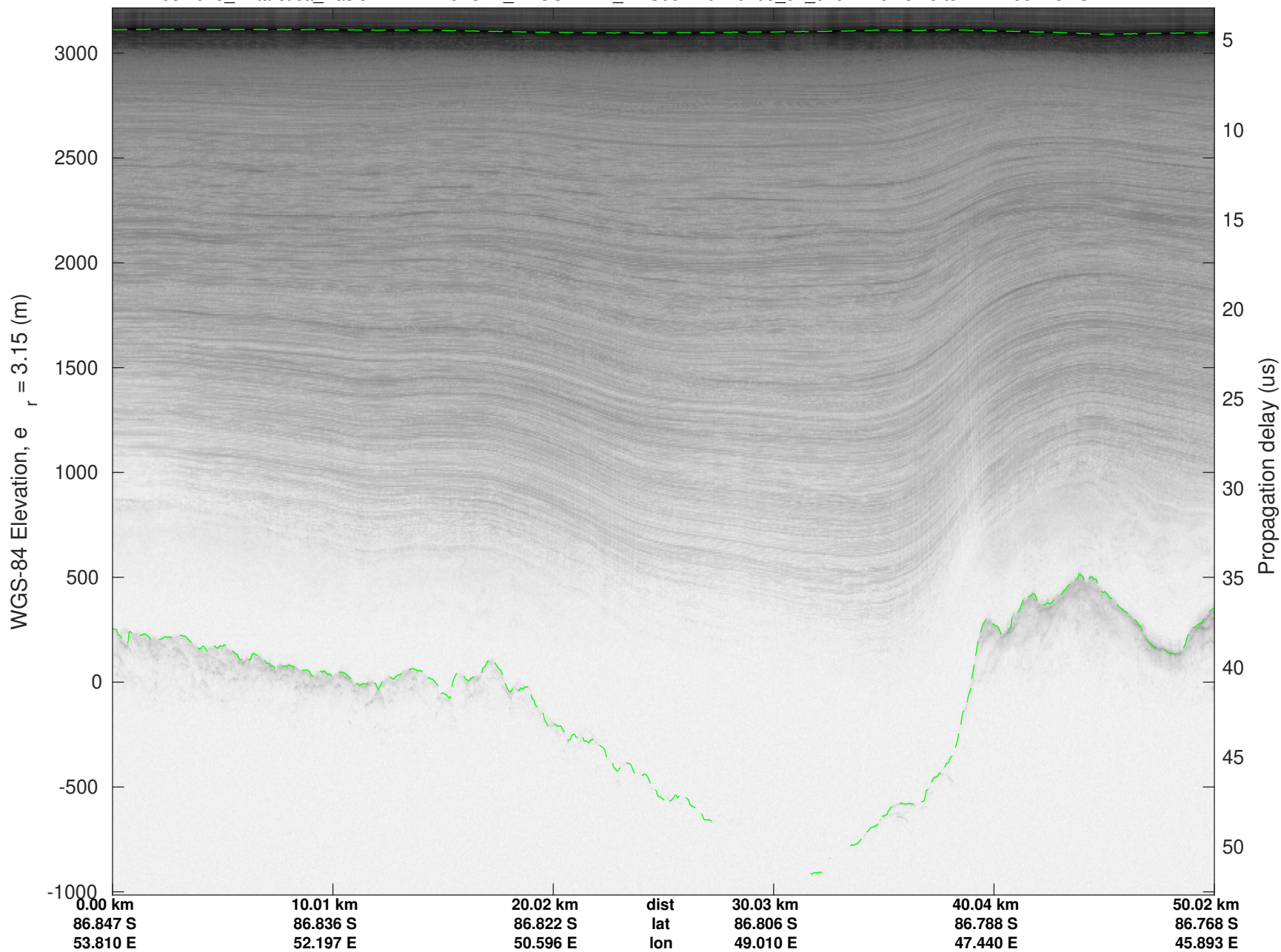
rds 2023\_Antarctica\_BaslerMKB: "F15: CLX\_RECOVERY\_MTS08" 20240105\_01\_010: 21:37:54.8 to 21:47:38.7 GPS



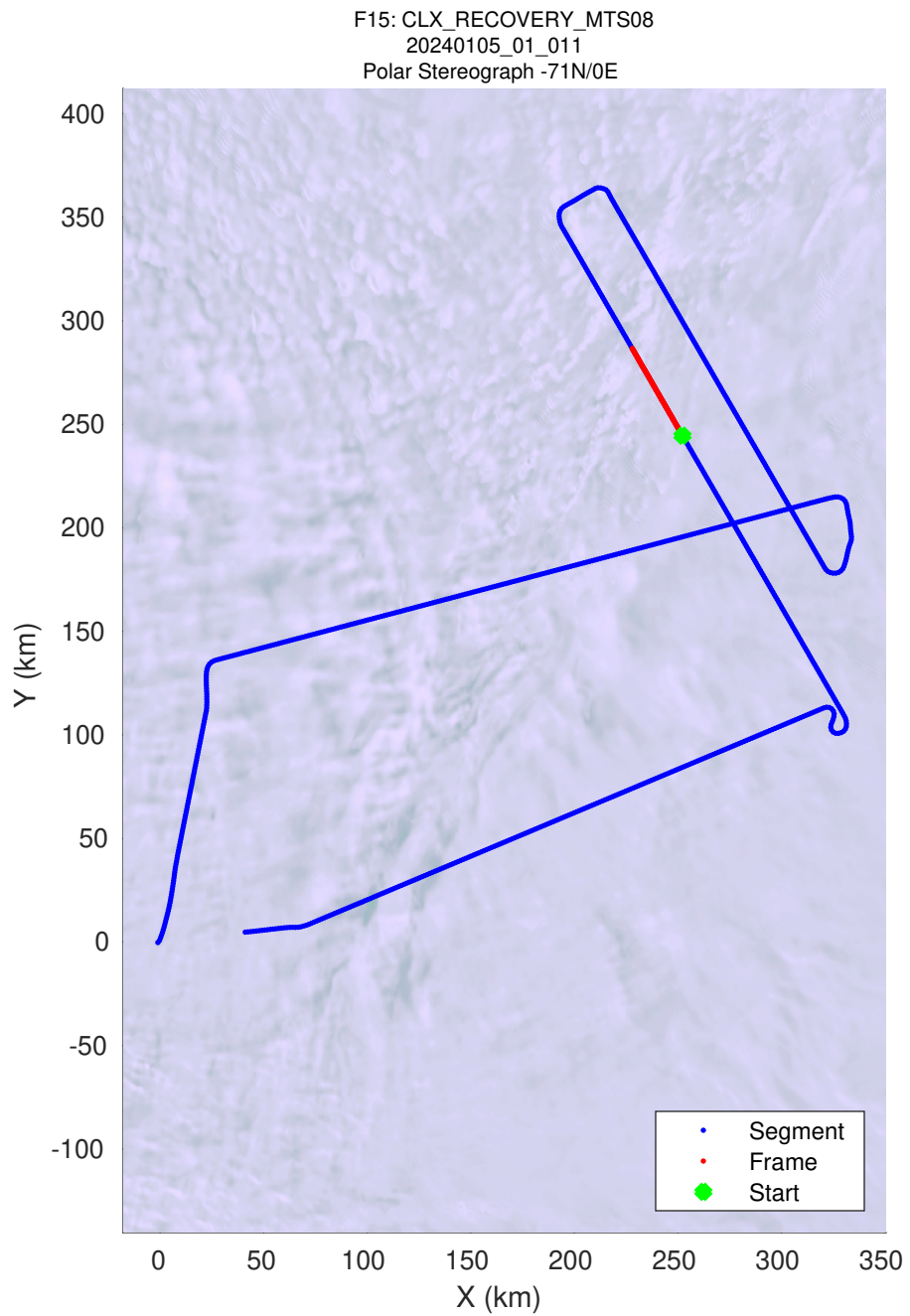

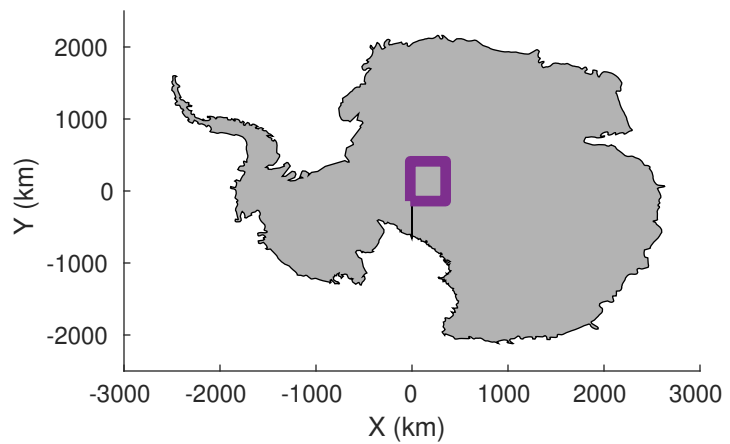


UTIG MARFA -- COLDEX

rds 2023\_Antarctica\_BaslerMKB: "F15: CLX\_RECOVERY\_MTS08" 20240105\_01\_010: 21:37:54.8 to 21:47:38.7 GPS

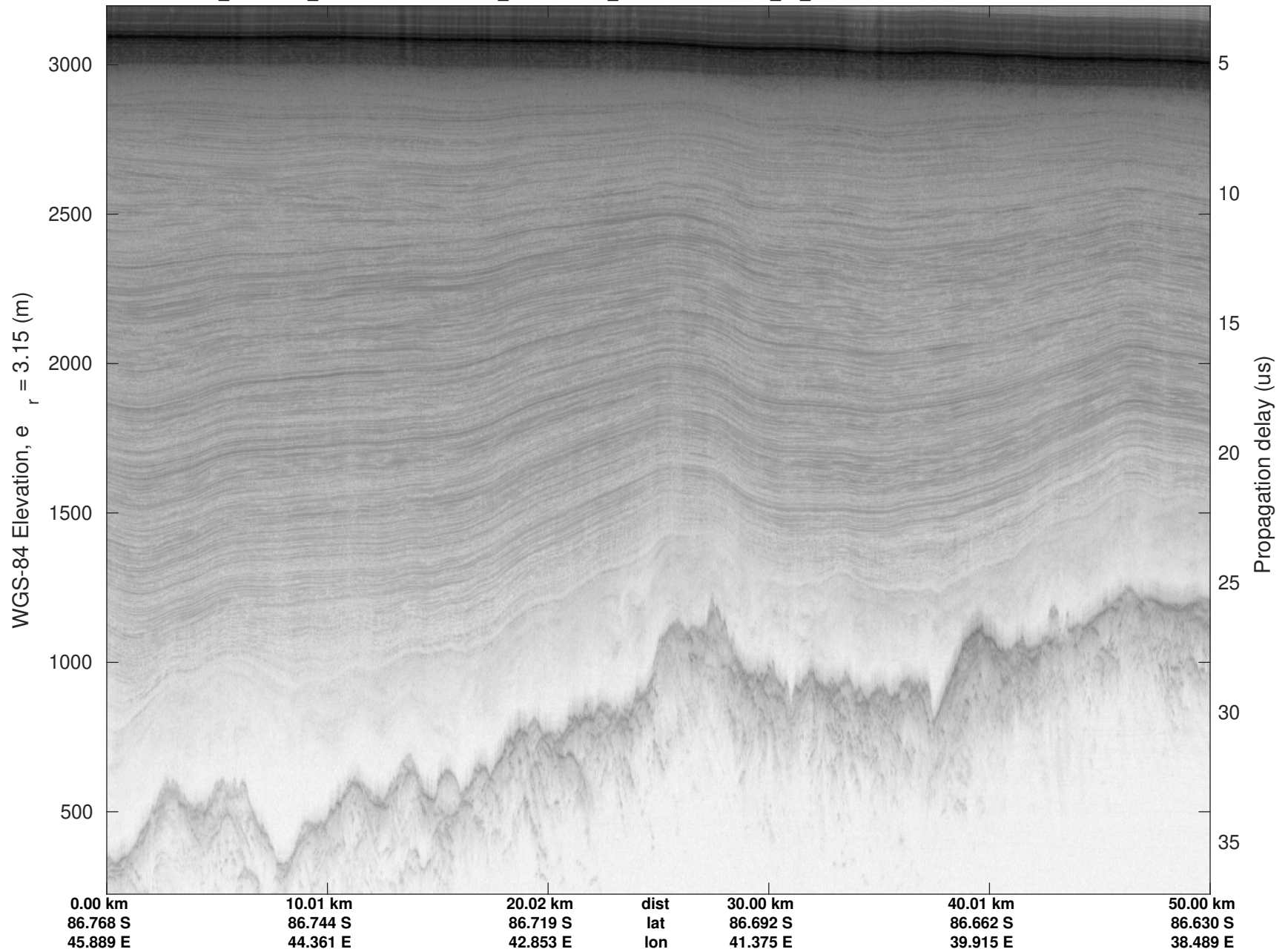






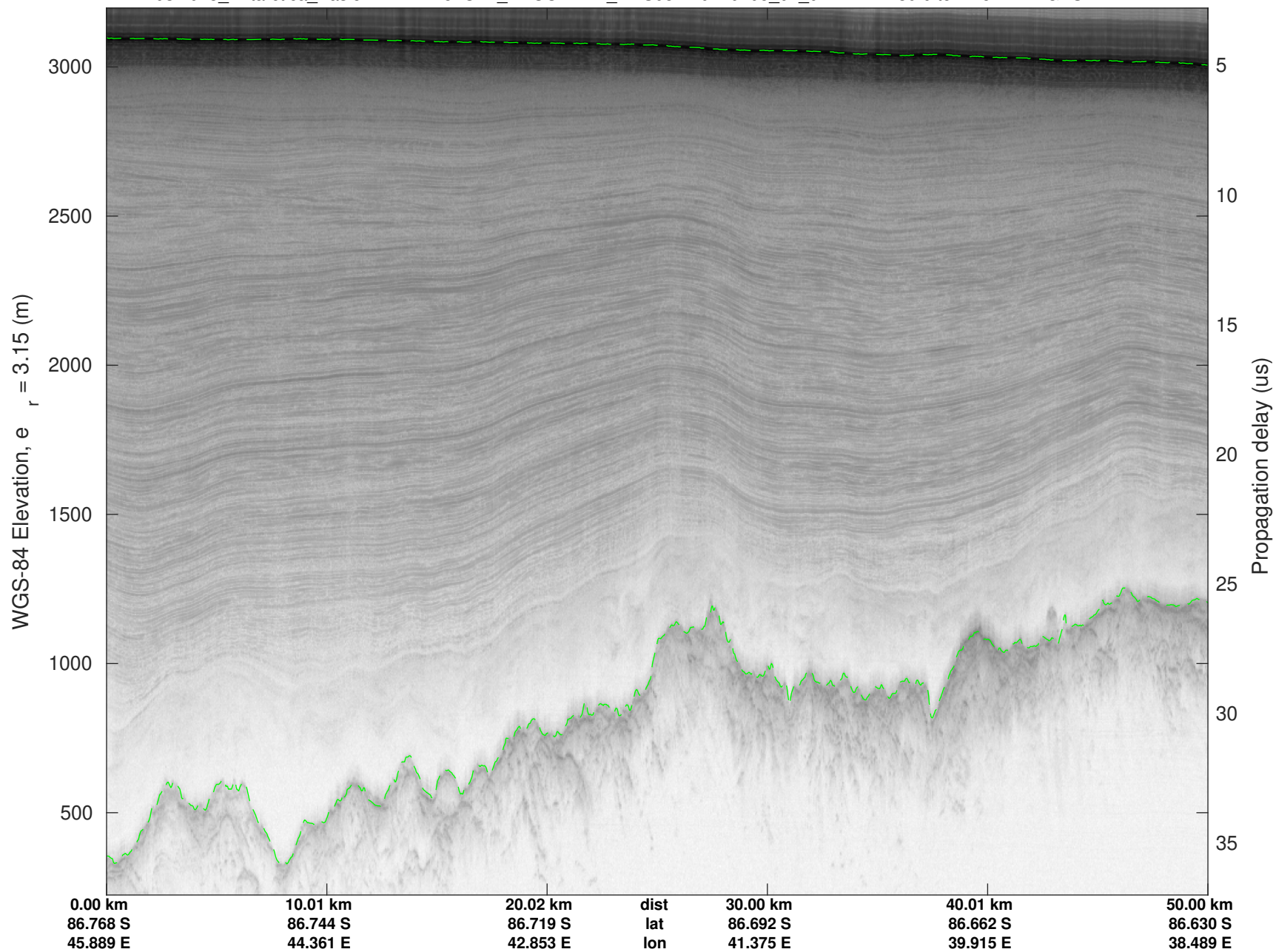
UTIG MARFA -- COLDEX

rds 2023\_Antarctica\_BaslerMKB: "F15: CLX\_RECOVERY\_MTS08" 20240105\_01\_011: 21:47:39.0 to 21:57:22.1 GPS

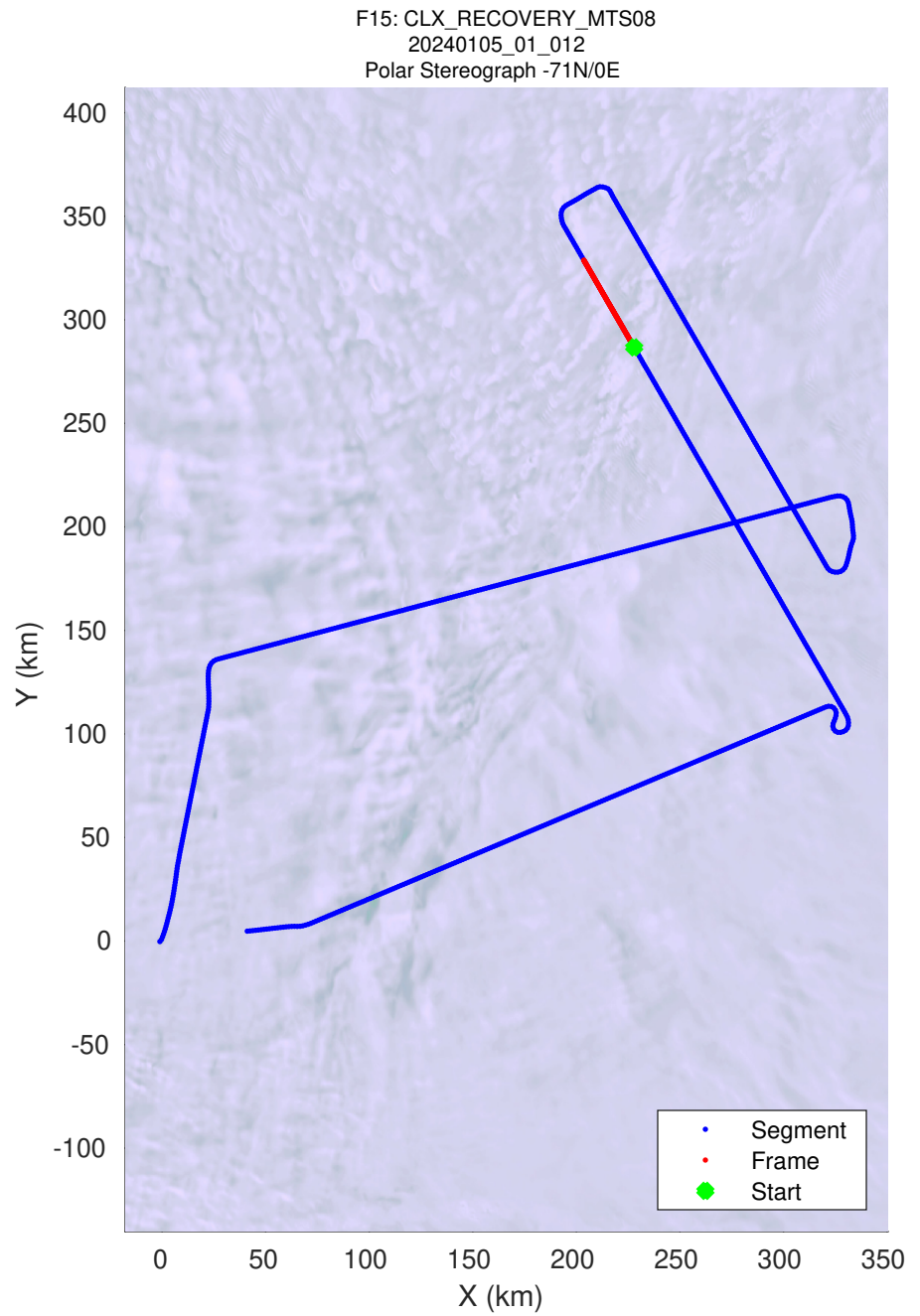
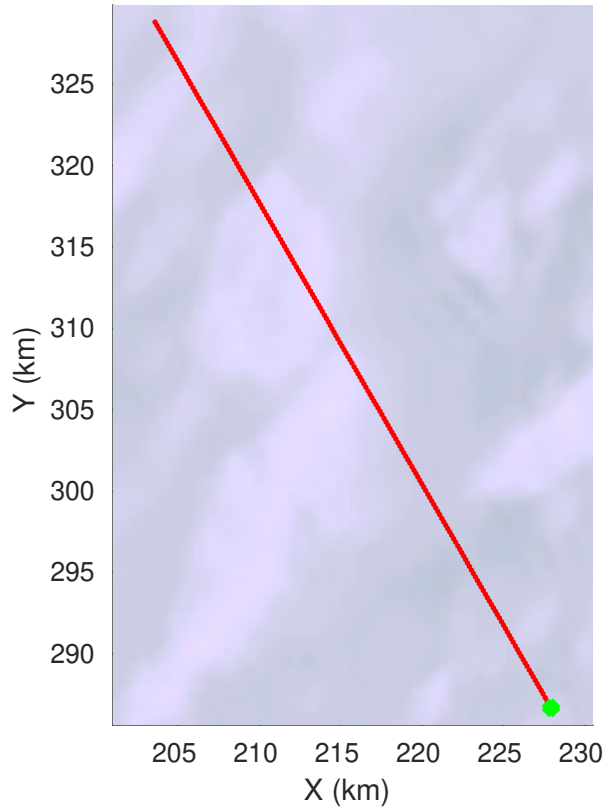
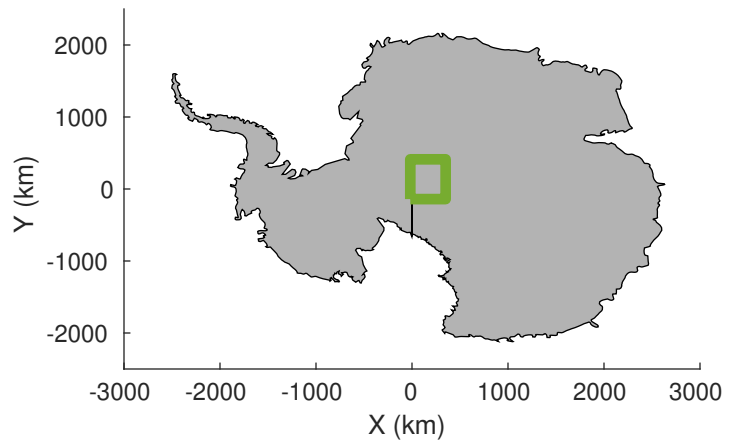


UTIG MARFA -- COLDEX

rds 2023\_Antarctica\_BaslerMKB: "F15: CLX\_RECOVERY\_MTS08" 20240105\_01\_011: 21:47:39.0 to 21:57:22.1 GPS



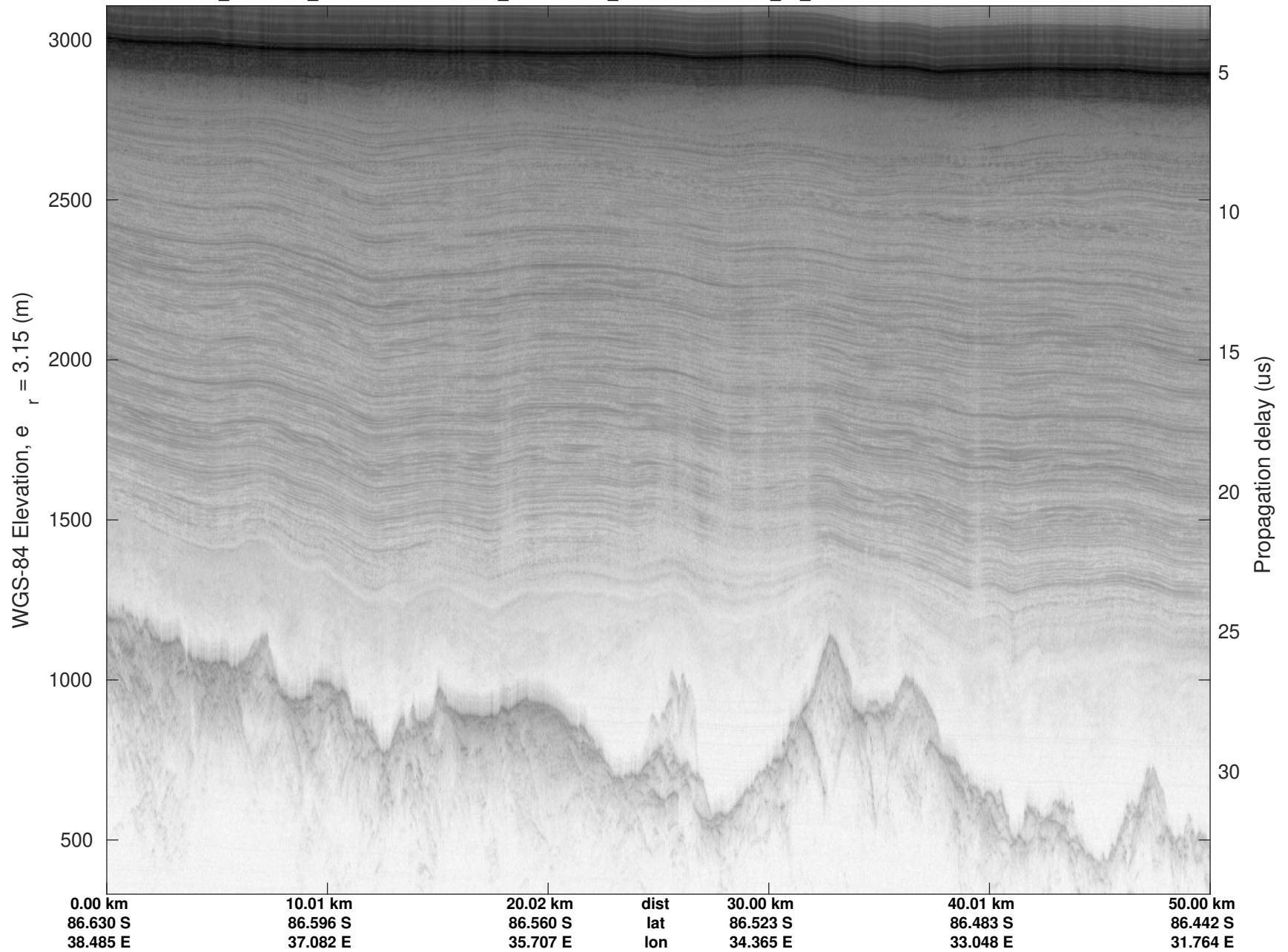






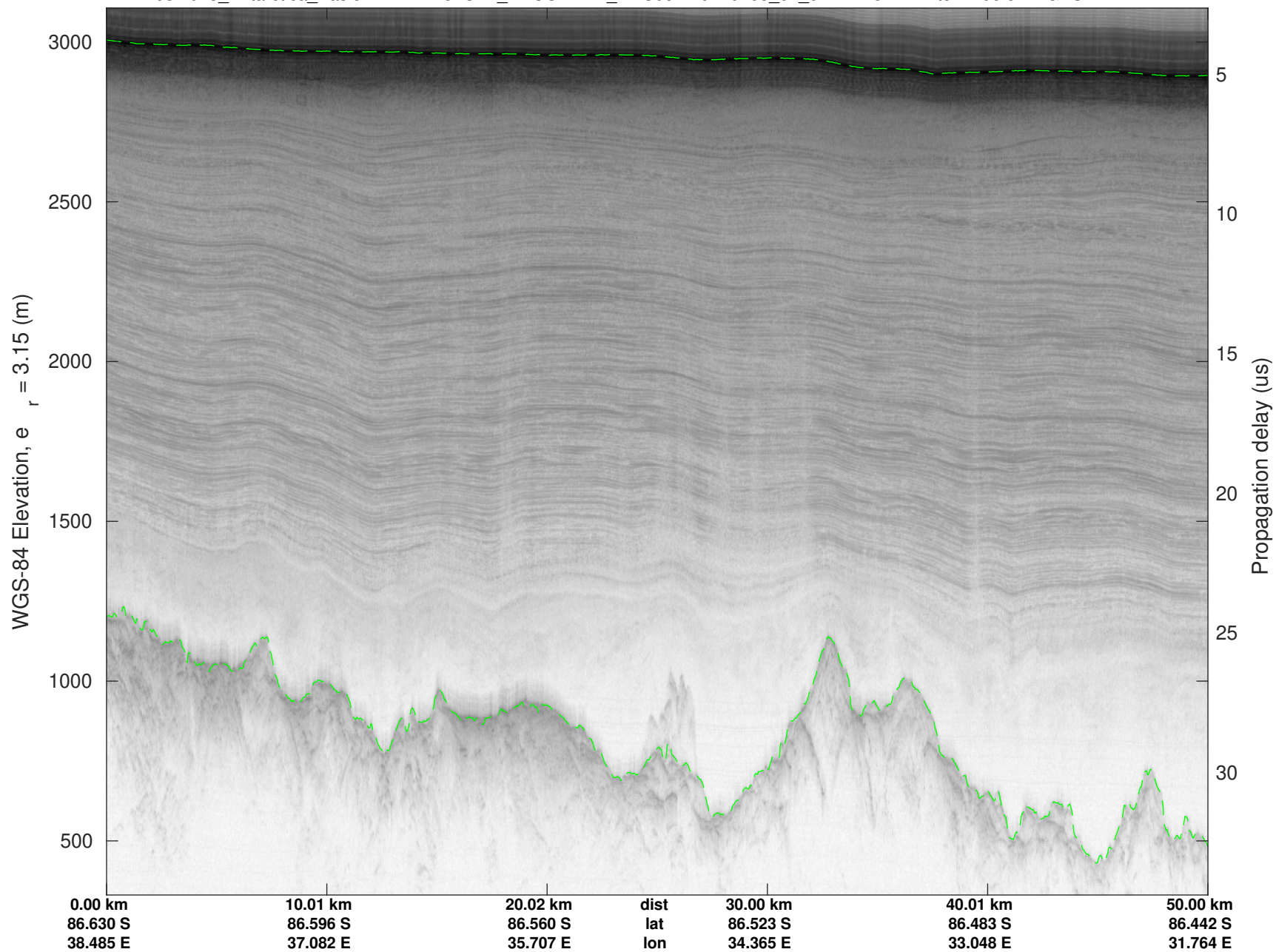
UTIG MARFA -- COLDEX

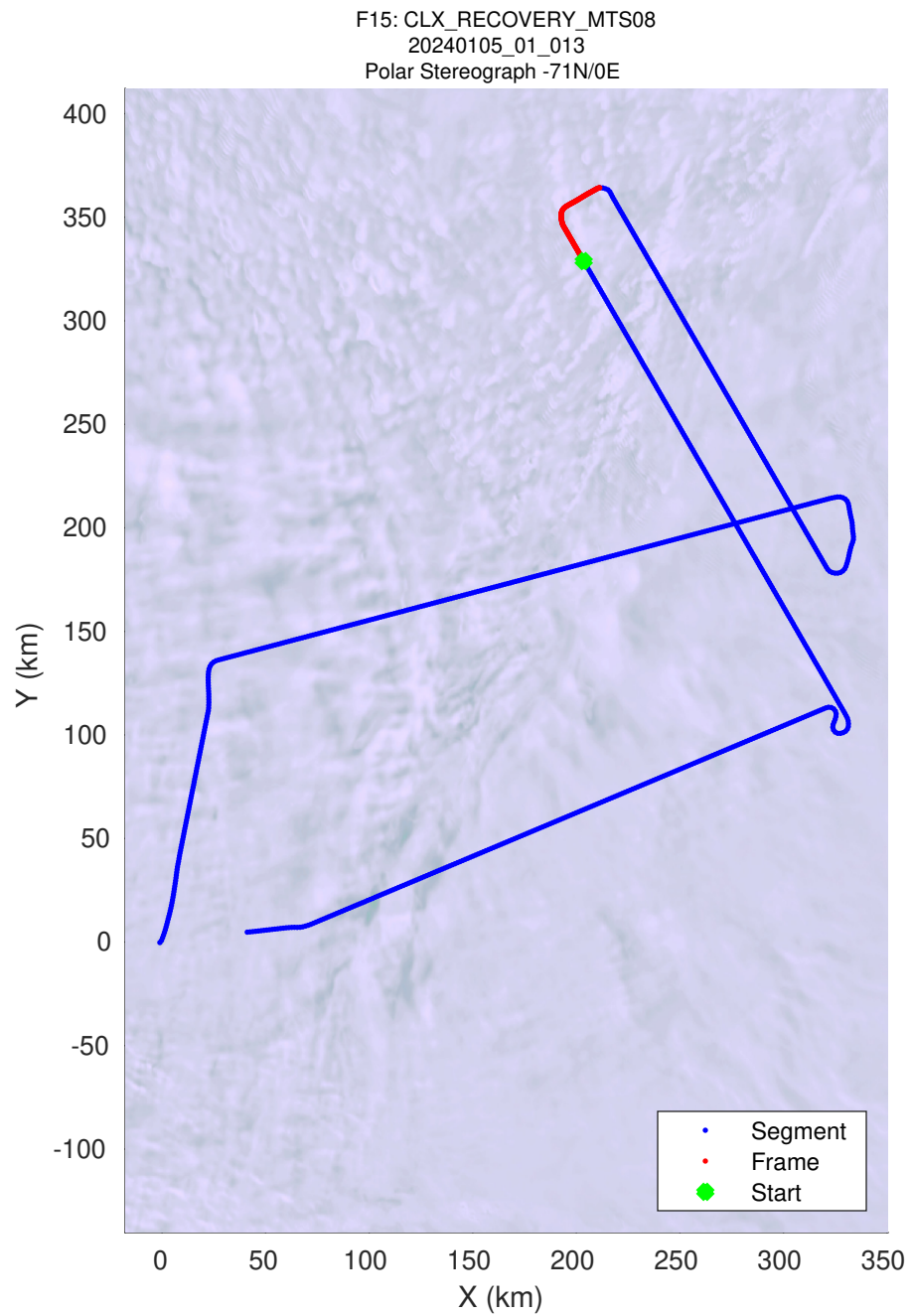
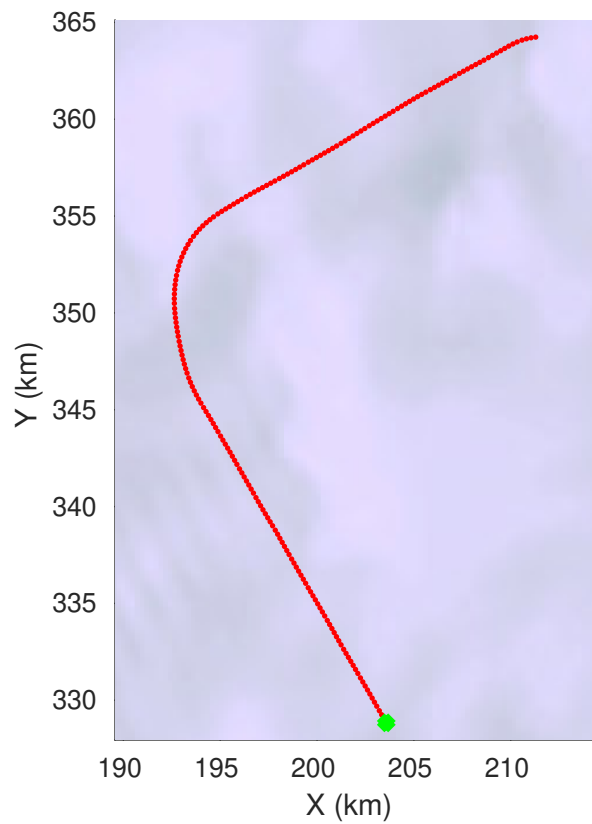
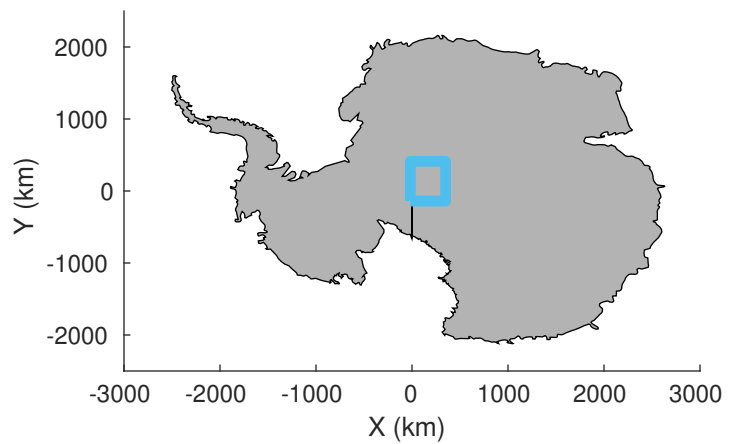
rds 2023\_Antarctica\_BaslerMKB: "F15: CLX\_RECOVERY\_MTS08" 20240105\_01\_012: 21:57:22.4 to 22:06:57.1 GPS



UTIG MARFA -- COLDEX

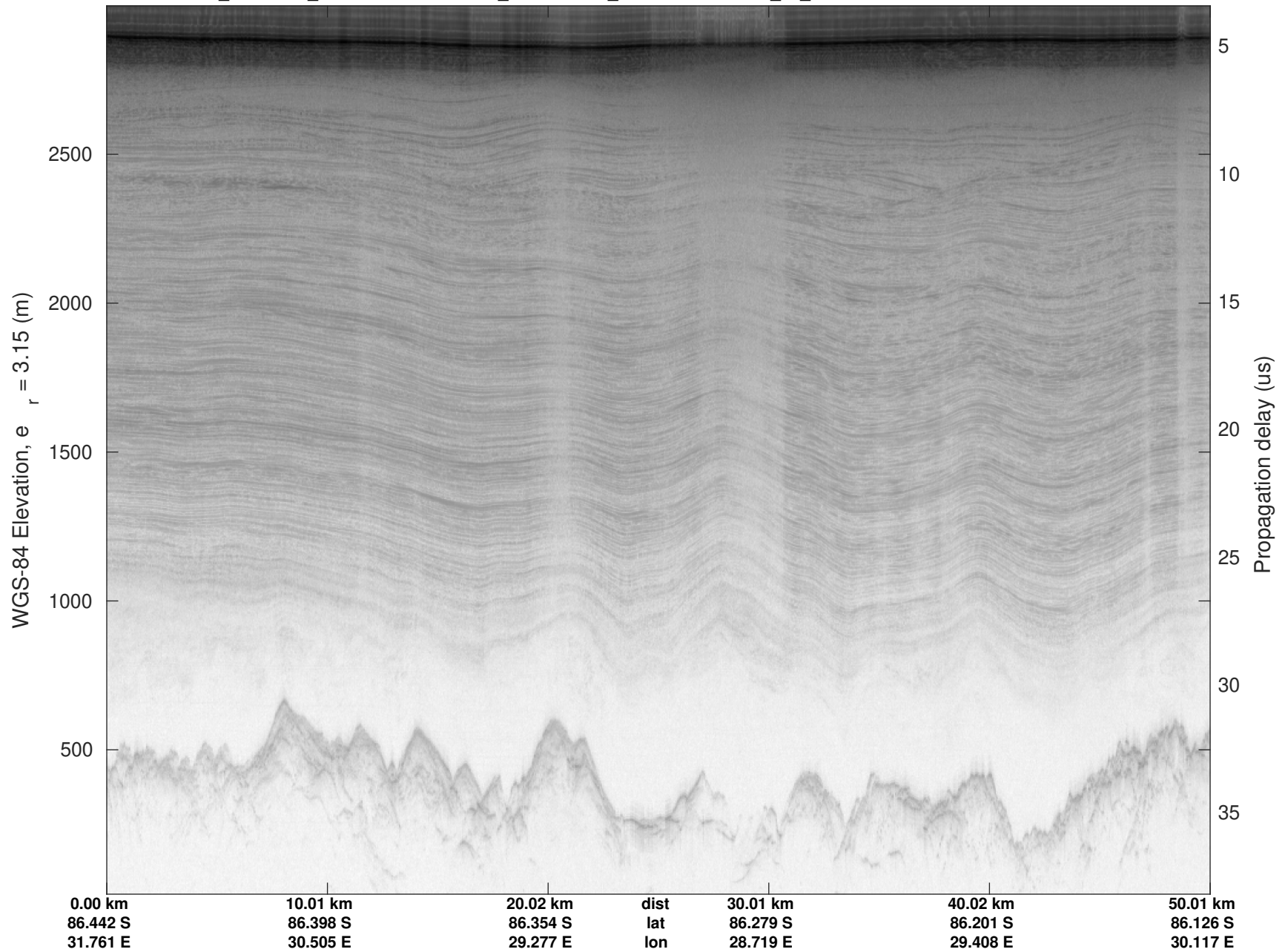
rds 2023\_Antarctica\_BaslerMKB: "F15: CLX\_RECOVERY\_MTS08" 20240105\_01\_012: 21:57:22.4 to 22:06:57.1 GPS





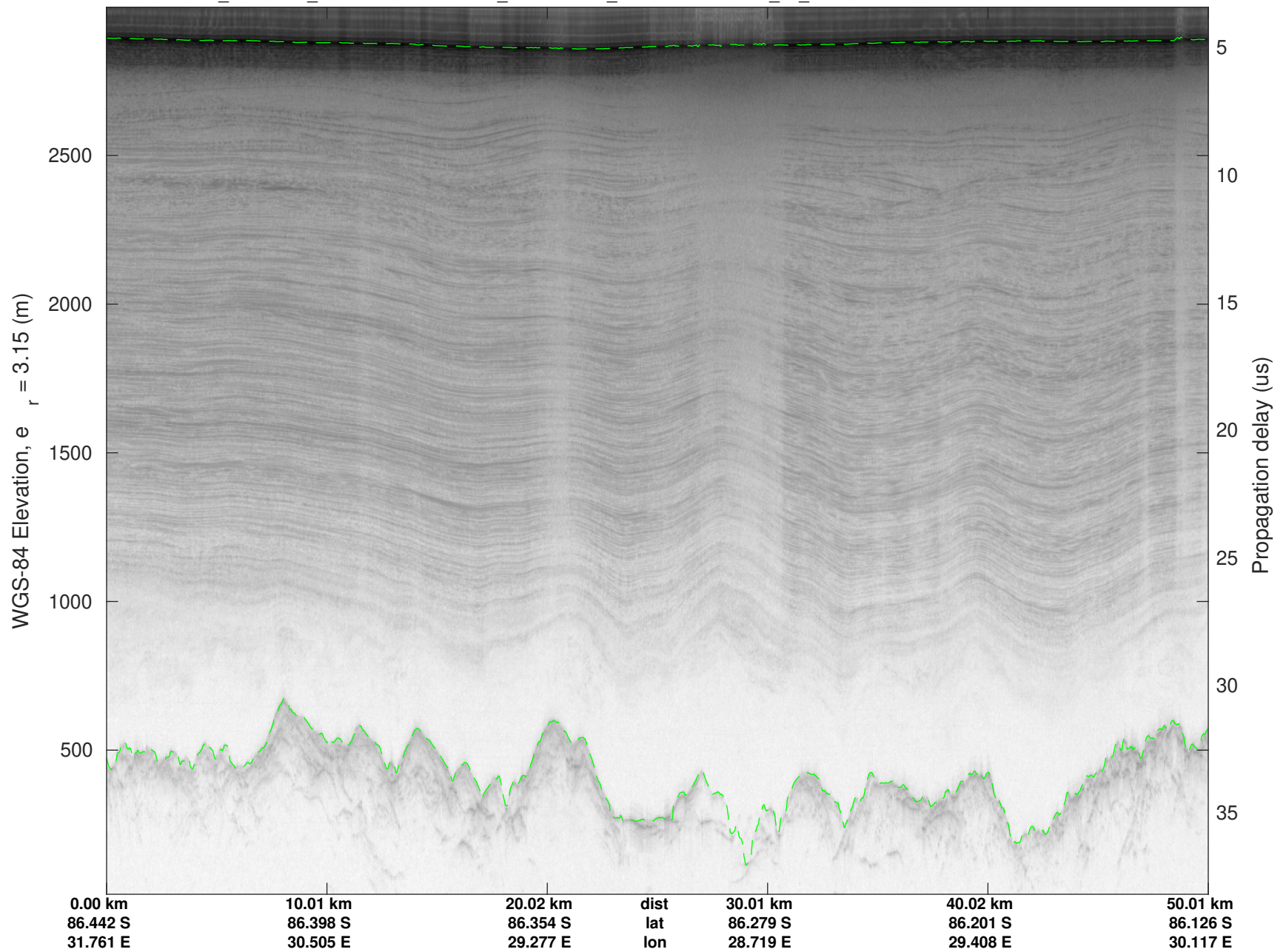
UTIG MARFA -- COLDEX

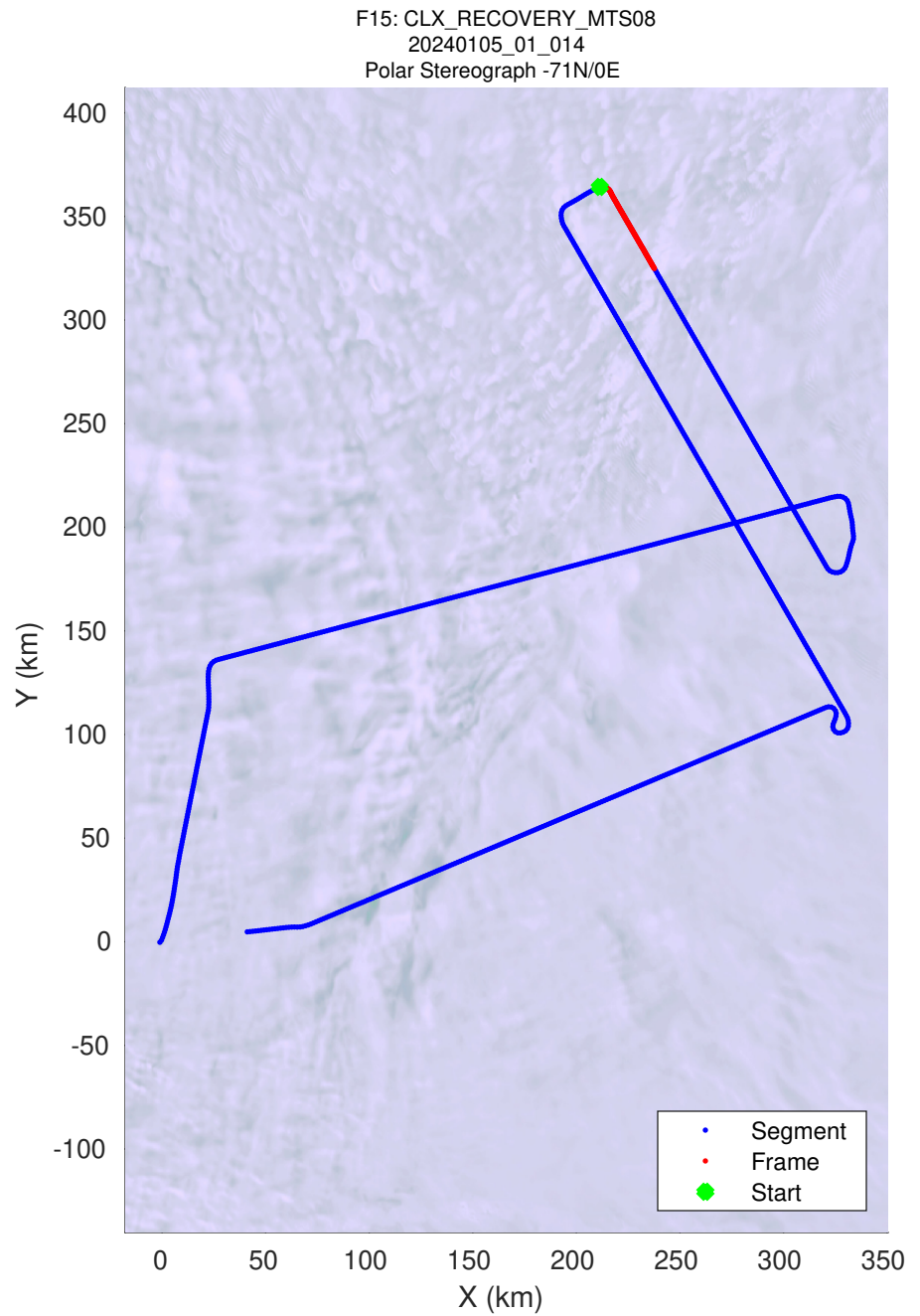
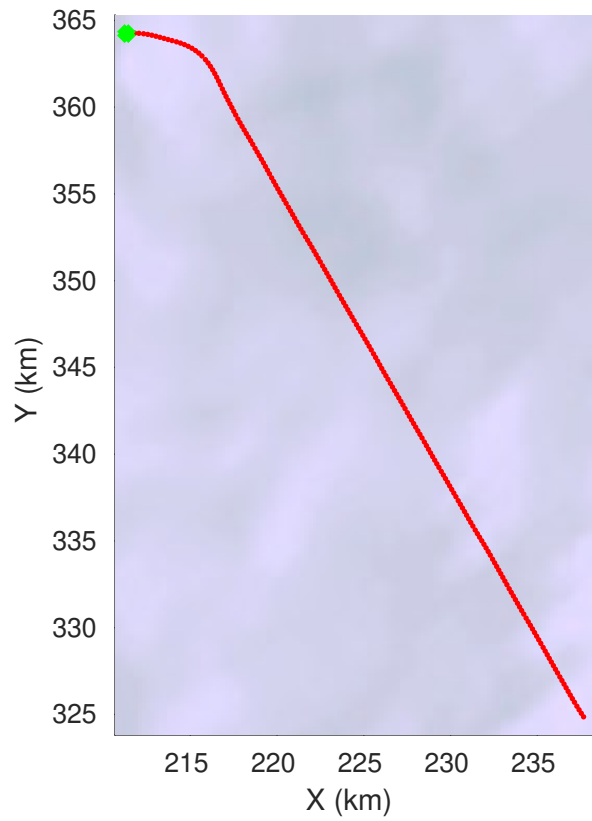
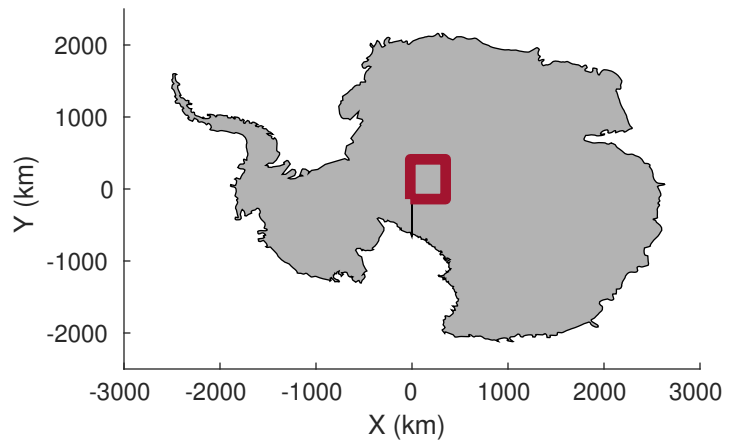
rds 2023\_Antarctica\_BaslerMKB: "F15: CLX\_RECOVERY\_MTS08" 20240105\_01\_013: 22:06:57.5 to 22:16:50.1 GPS






UTIG MARFA -- COLDEX  
rds 2023\_Antarctica\_BaslerMKB: "F15: CLX\_RECOVERY\_MTS08" 20240105\_01\_013: 22:06:57.5 to 22:16:50.1 GPS





UTIG MARFA -- COLDEX

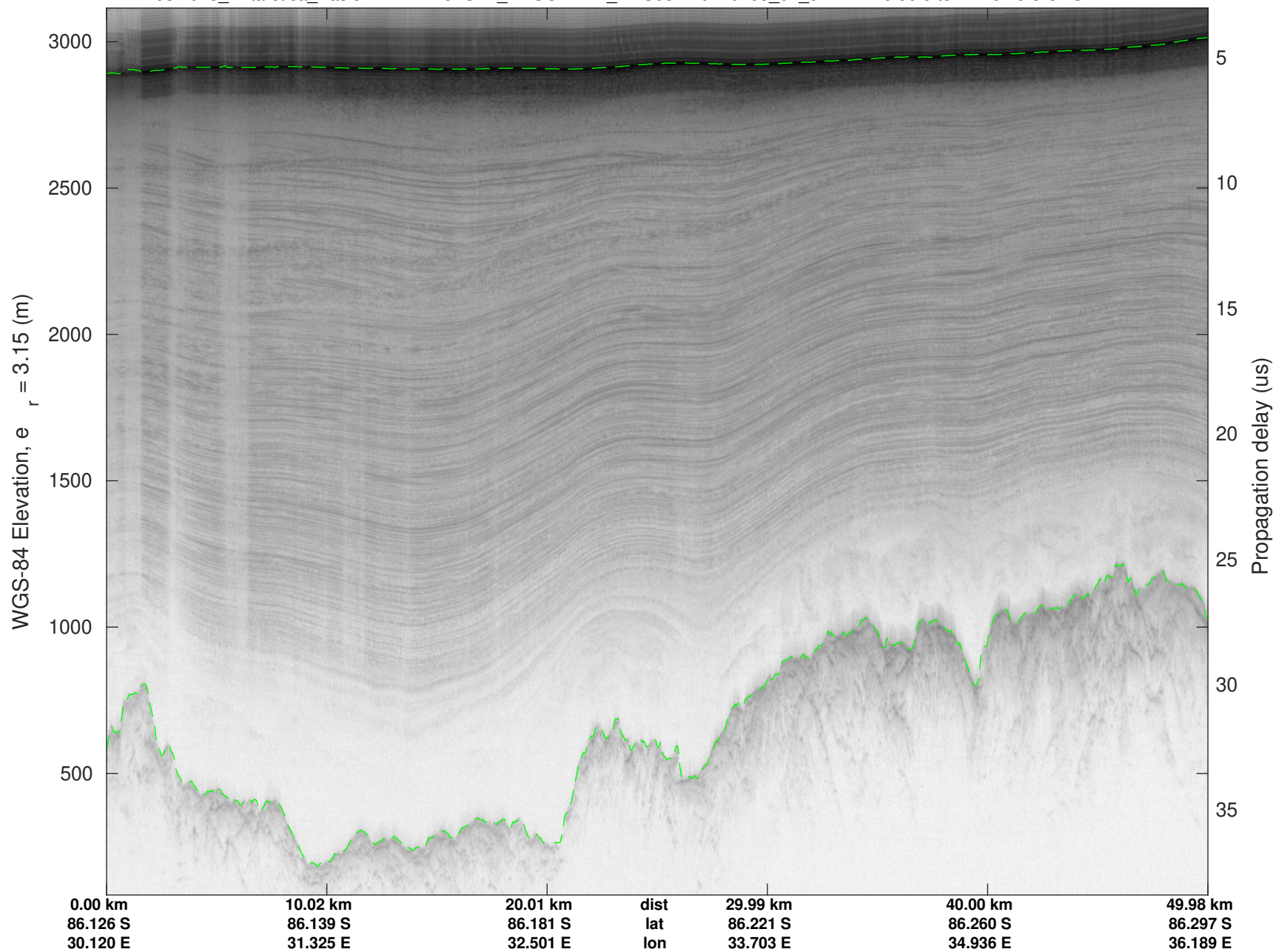
rds 2023\_Antarctica\_BaslerMKB: "F15: CLX\_RECOVERY\_MTS08" 20240105\_01\_014: 22:16:50.5 to 22:26:25.8 GPS



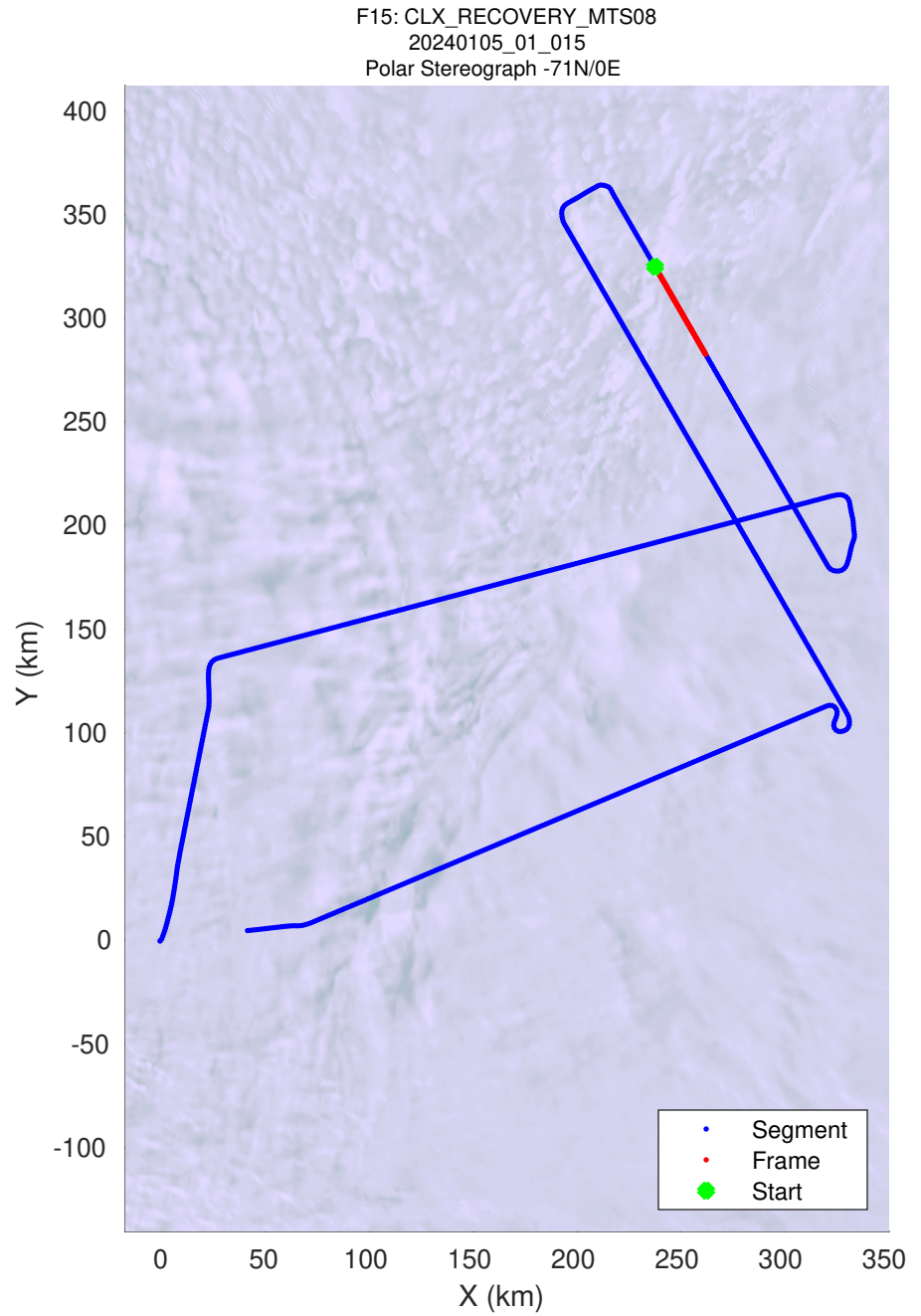

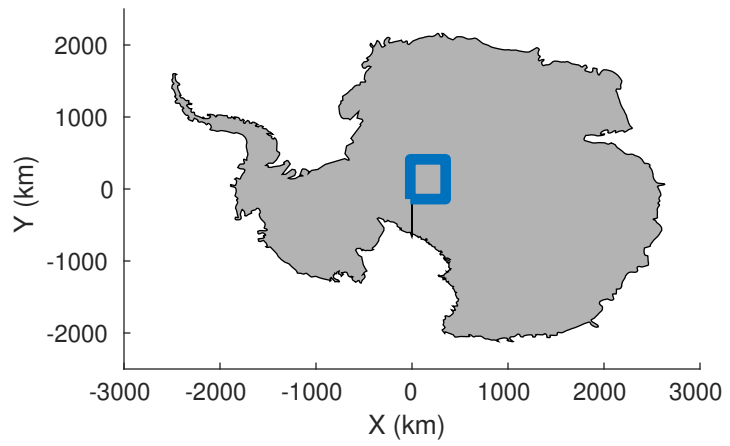


UTIG MARFA -- COLDEX

rds 2023\_Antarctica\_BaslerMKB: "F15: CLX\_RECOVERY\_MTS08" 20240105\_01\_014: 22:16:50.5 to 22:26:25.8 GPS








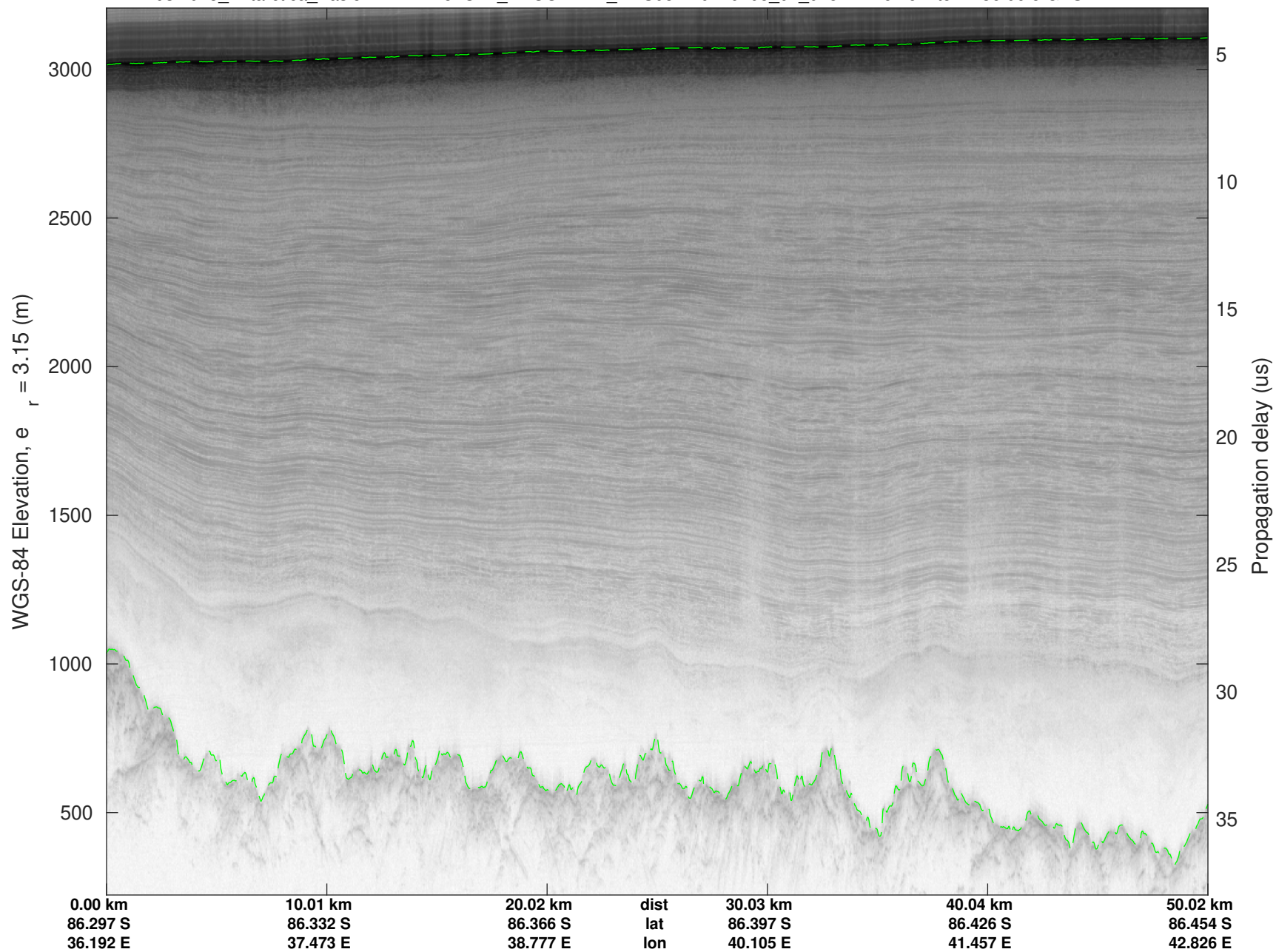
UTIG MARFA -- COLDEX

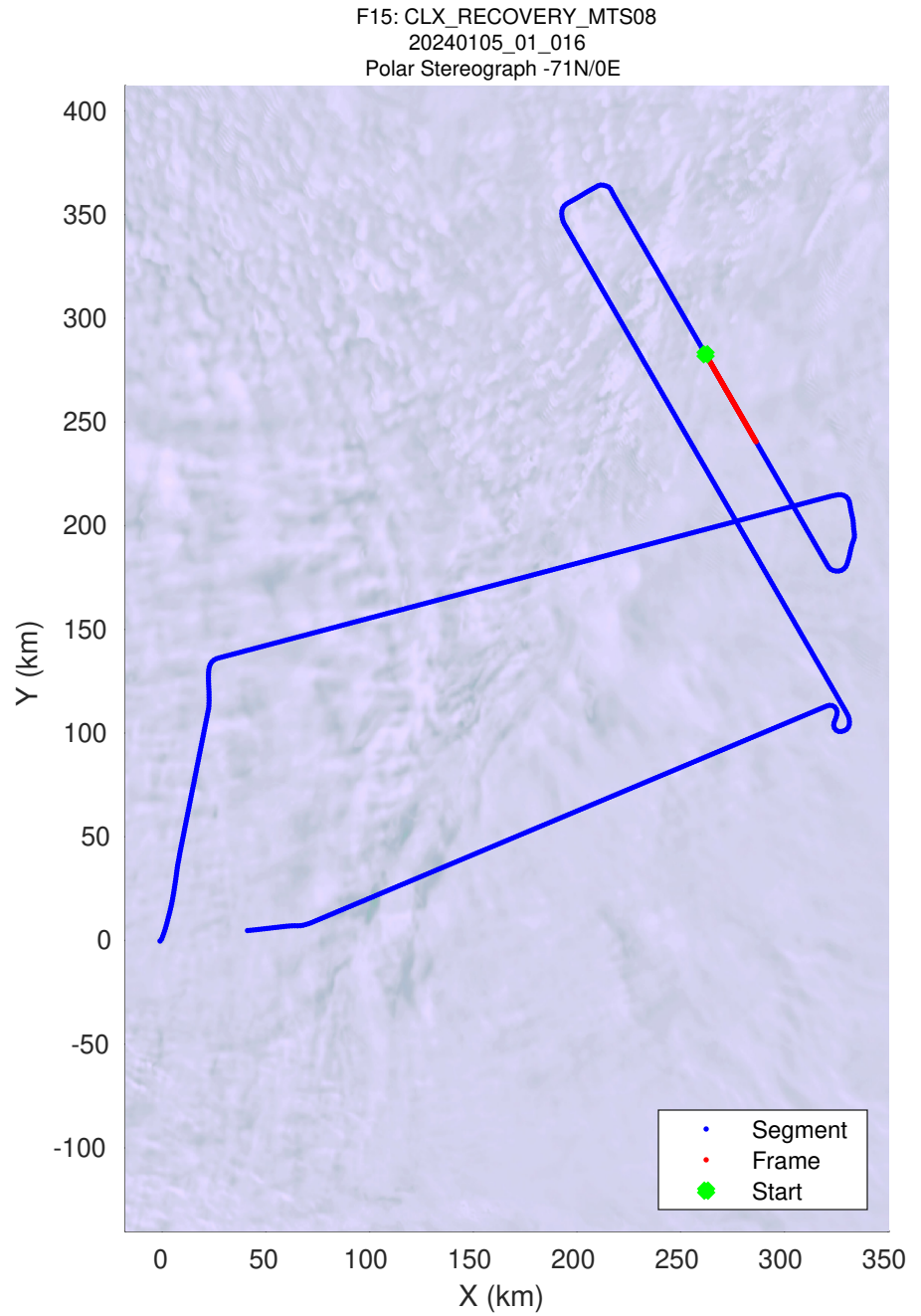

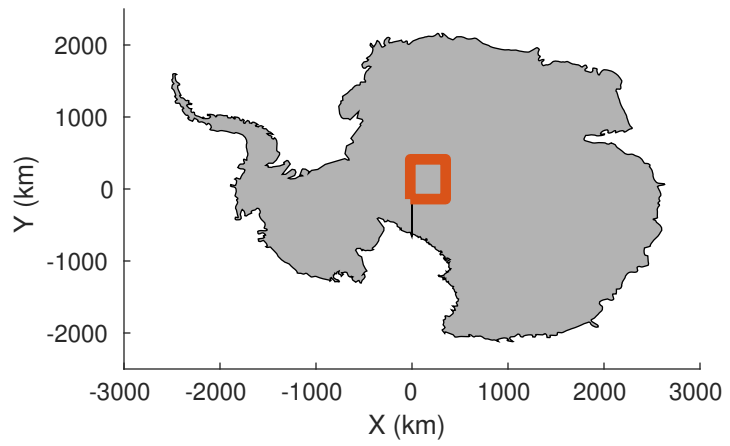
rds 2023\_Antarctica\_BaslerMKB: "F15: CLX\_RECOVERY\_MTS08" 20240105\_01\_015: 22:26:26.1 to 22:36:06.5 GPS



UTIG MARFA -- COLDEX

rds 2023\_Antarctica\_BaslerMKB: "F15: CLX\_RECOVERY\_MTS08" 20240105\_01\_015: 22:26:26.1 to 22:36:06.5 GPS








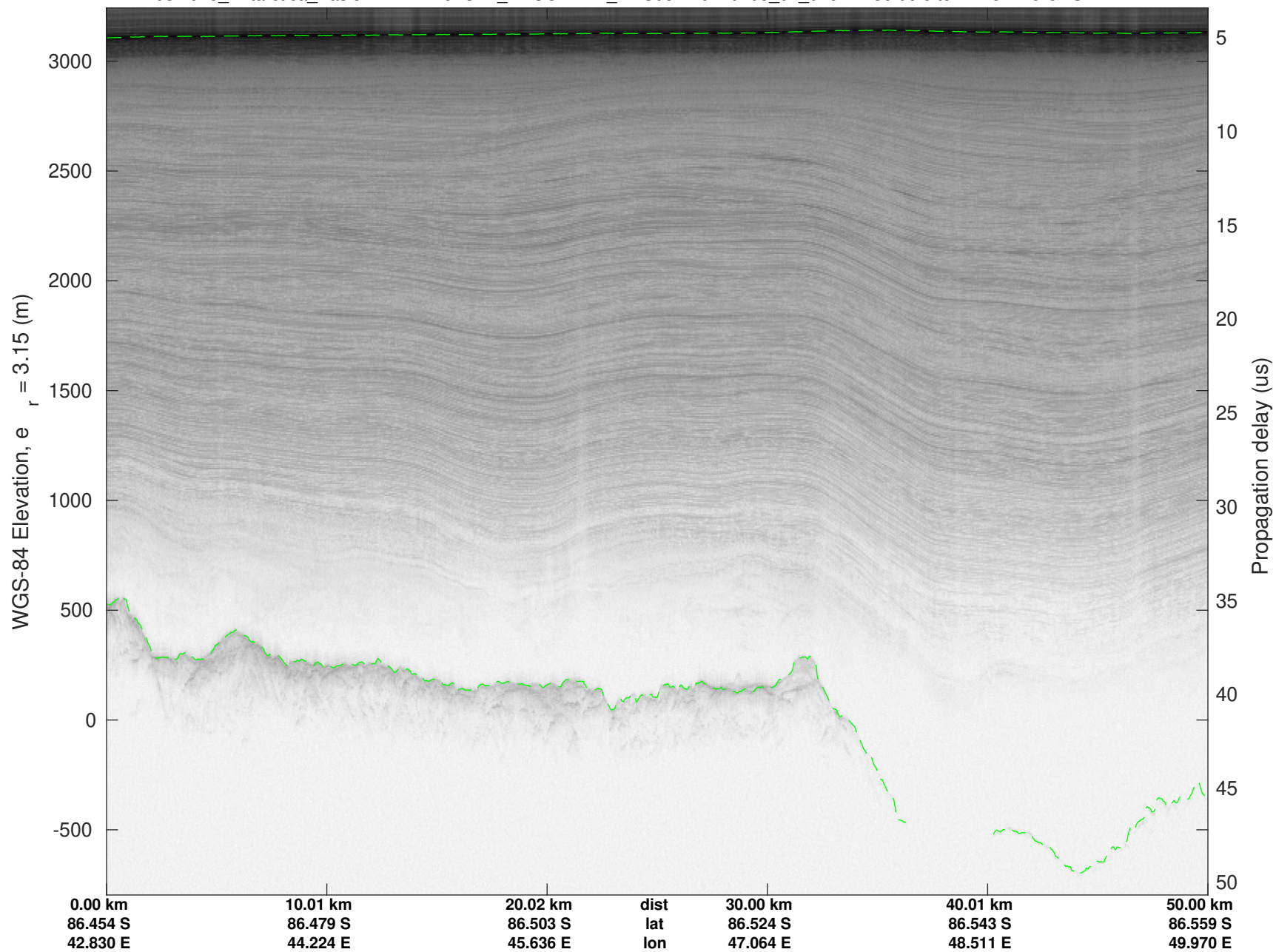
UTIG MARFA -- COLDEX

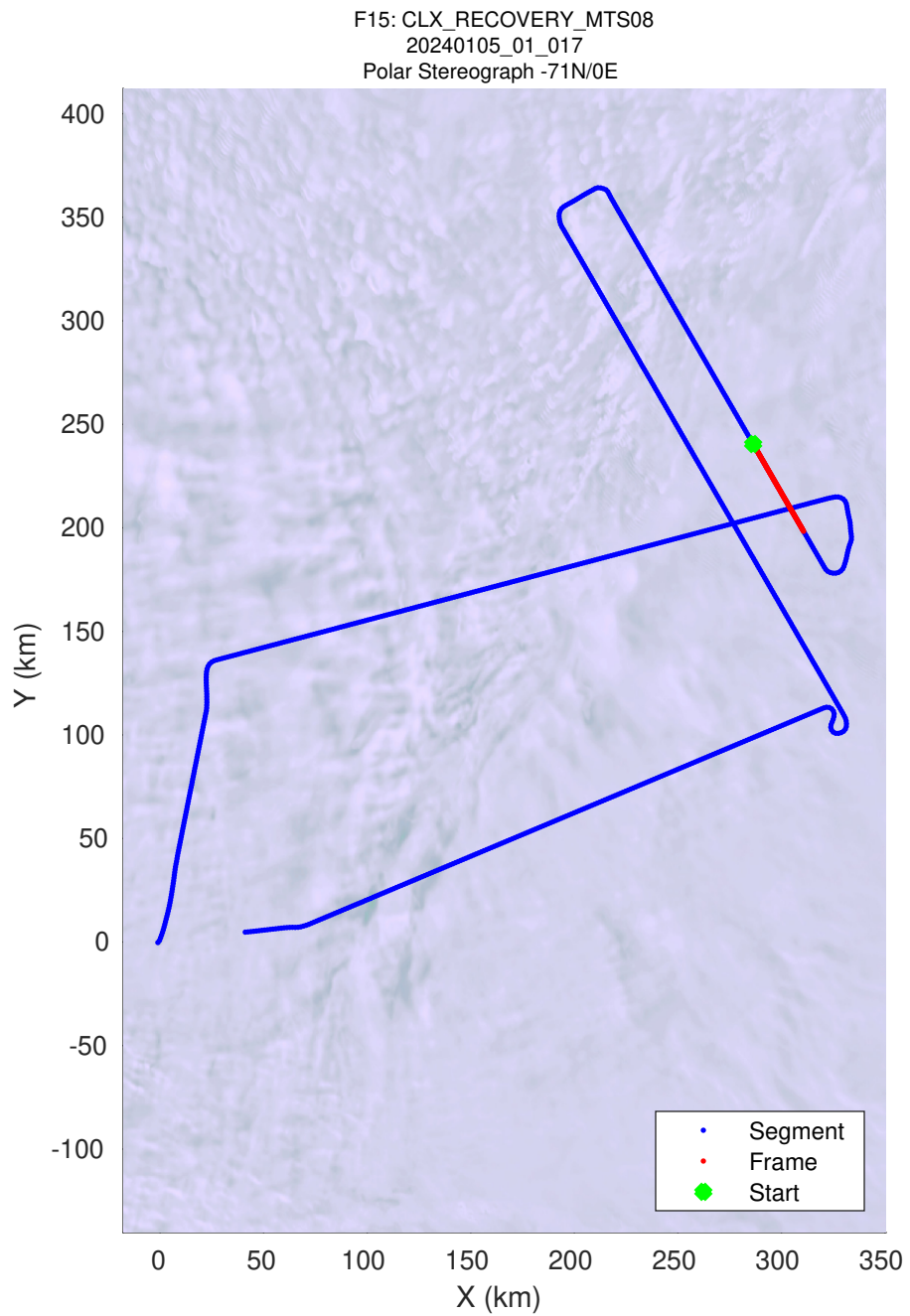
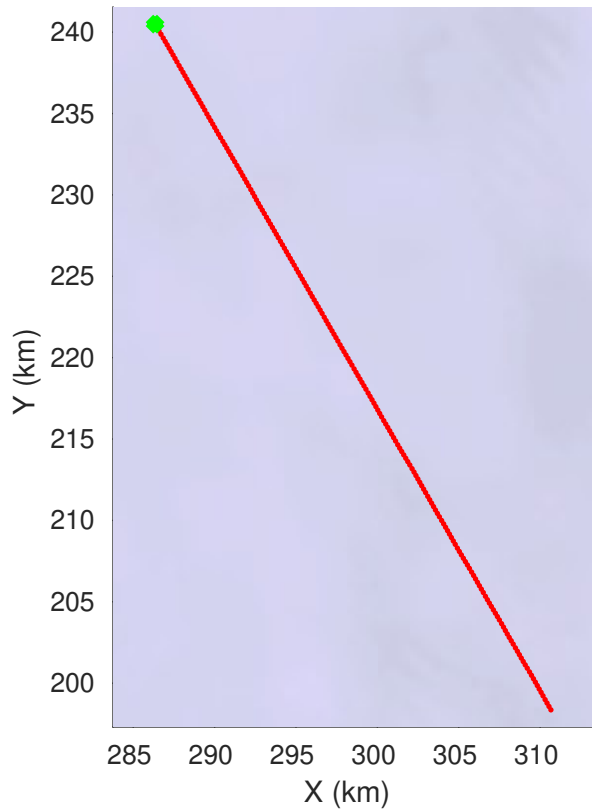
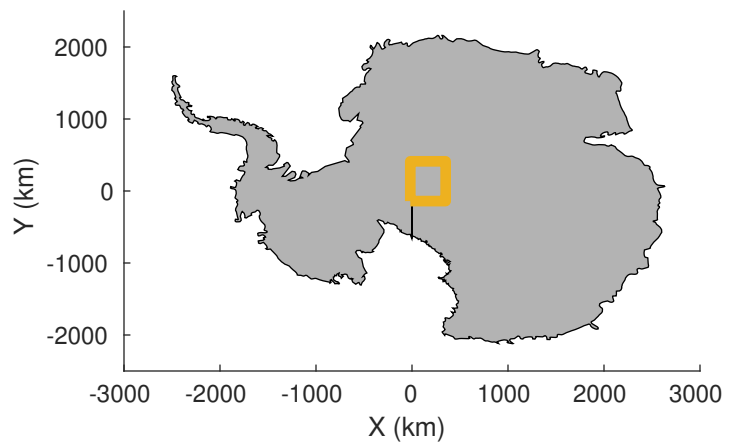
rds 2023\_Antarctica\_BaslerMKB: "F15: CLX\_RECOVERY\_MTS08" 20240105\_01\_016: 22:36:06.8 to 22:45:41.5 GPS



UTIG MARFA -- COLDEX


rds 2023\_Antarctica\_BaslerMKB: "F15: CLX\_RECOVERY\_MTS08" 20240105\_01\_016: 22:36:06.8 to 22:45:41.5 GPS





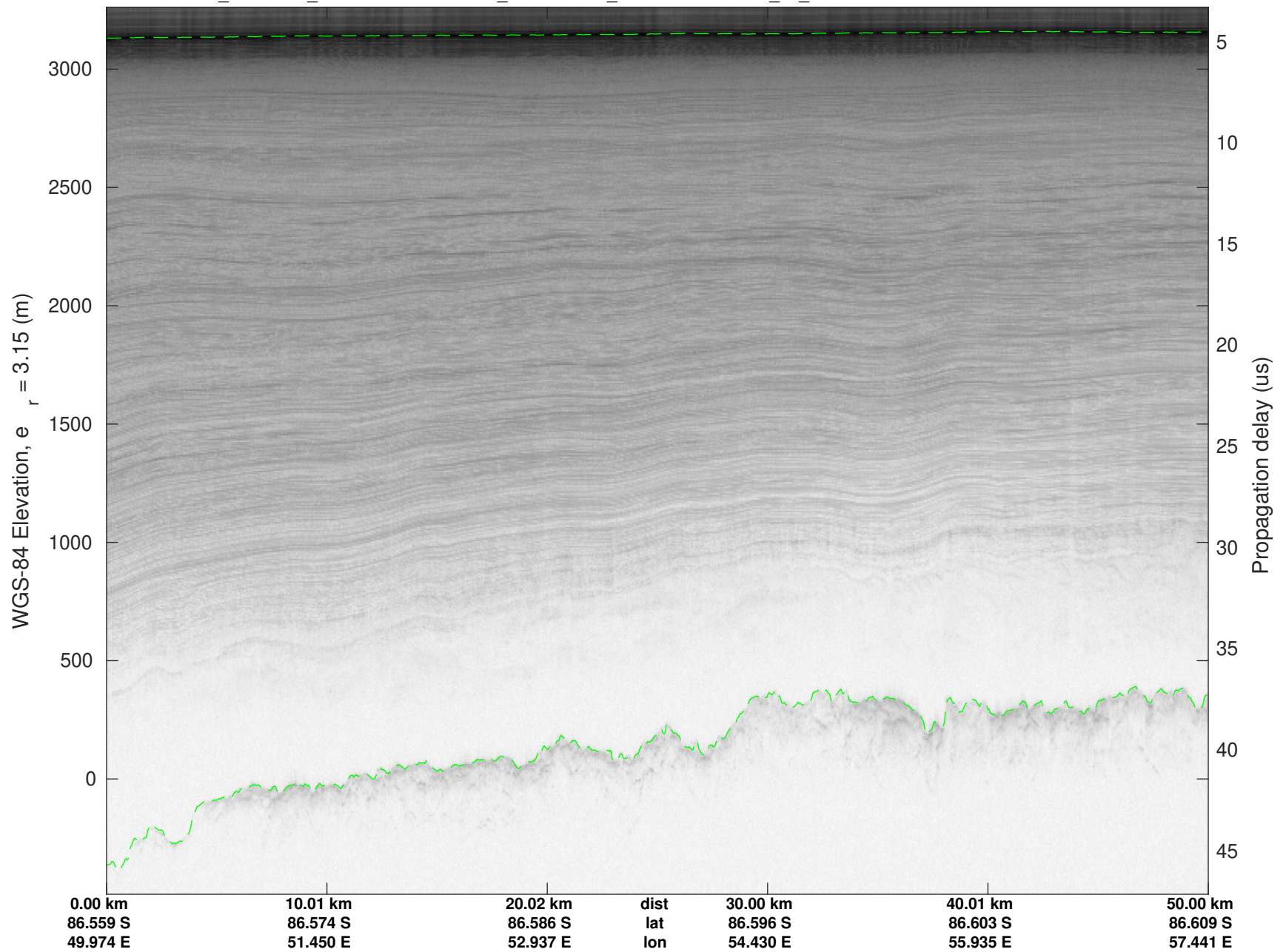
UTIG MARFA -- COLDEX

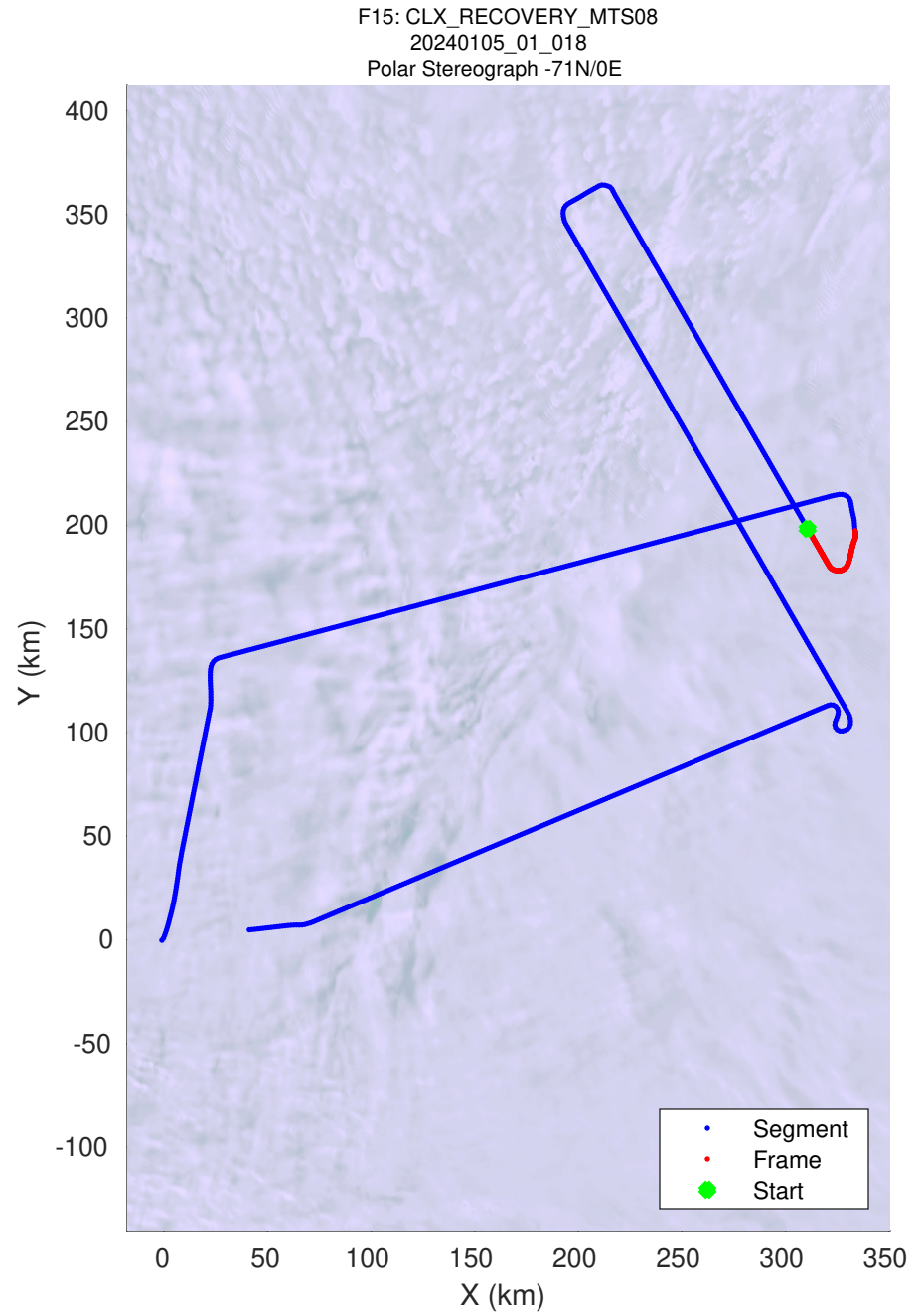
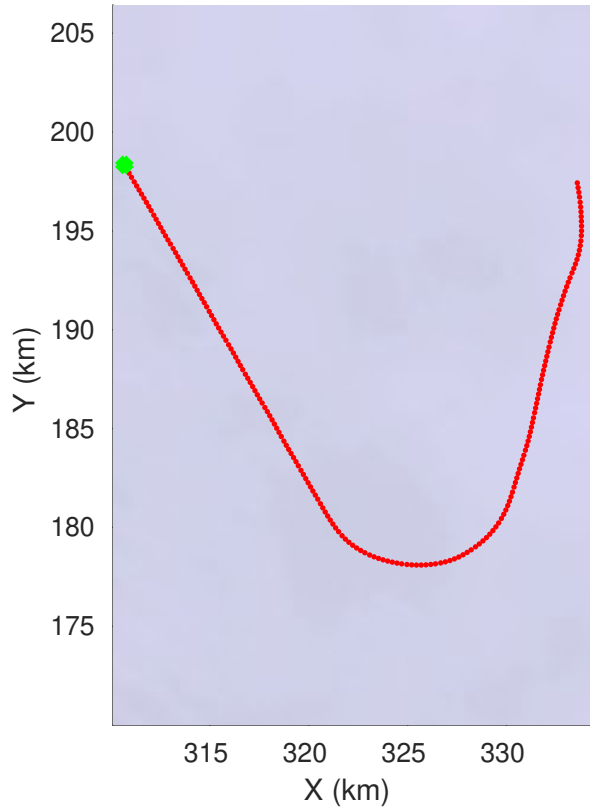
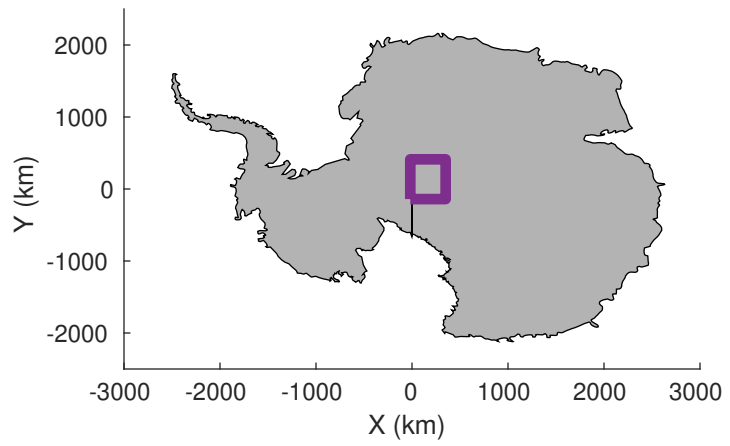
rds 2023\_Antarctica\_BaslerMKB: "F15: CLX\_RECOVERY\_MTS08" 20240105\_01\_017: 22:45:41.8 to 22:55:18.5 GPS






UTIG MARFA -- COLDEX  
rds 2023\_Antarctica\_BaslerMKB: "F15: CLX\_RECOVERY\_MTS08" 20240105\_01\_017: 22:45:41.8 to 22:55:18.5 GPS





UTIG MARFA -- COLDEX

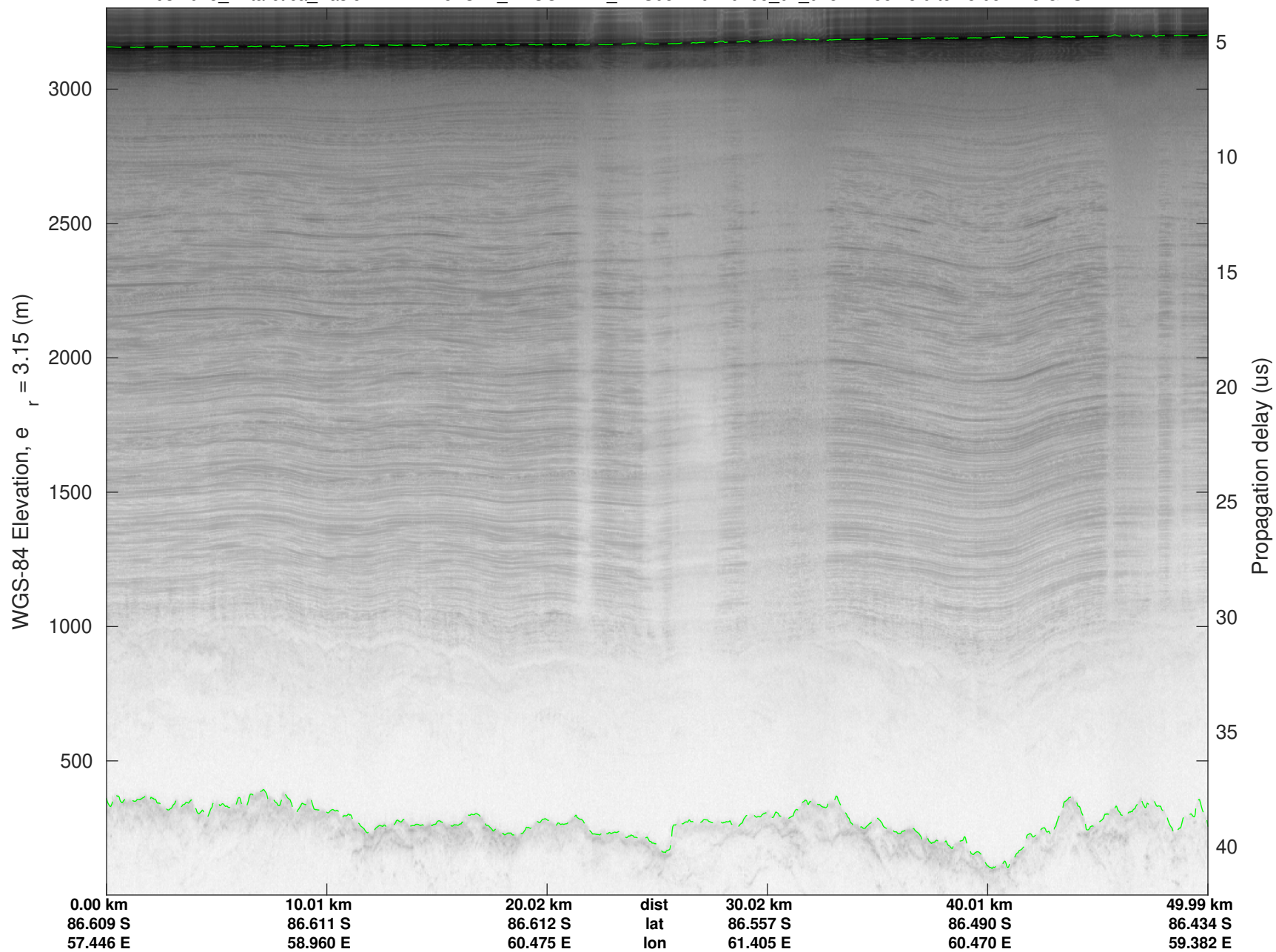
rds 2023\_Antarctica\_BaslerMKB: "F15: CLX\_RECOVERY\_MTS08" 20240105\_01\_018: 22:55:18.9 to 23:05:12.8 GPS



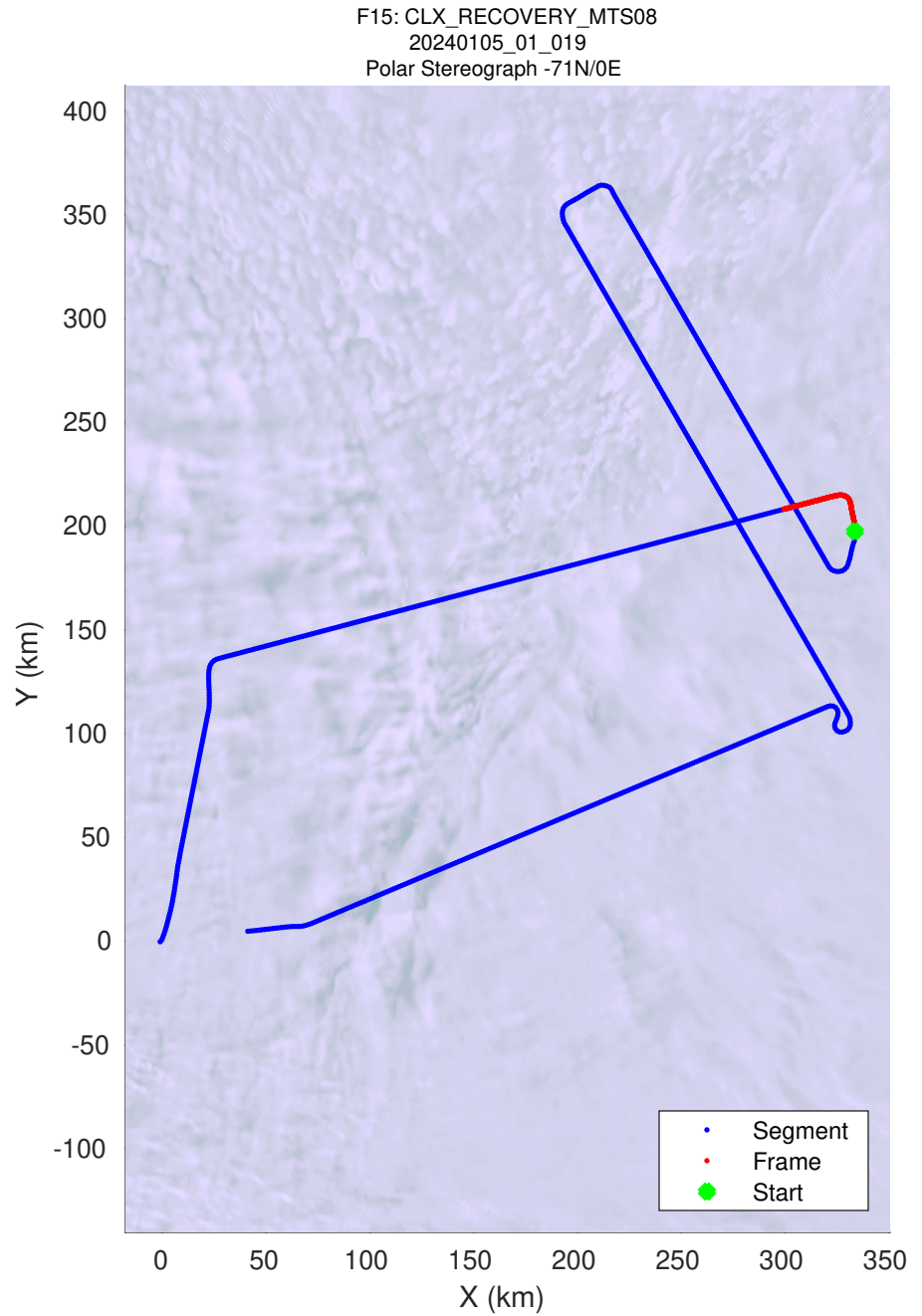
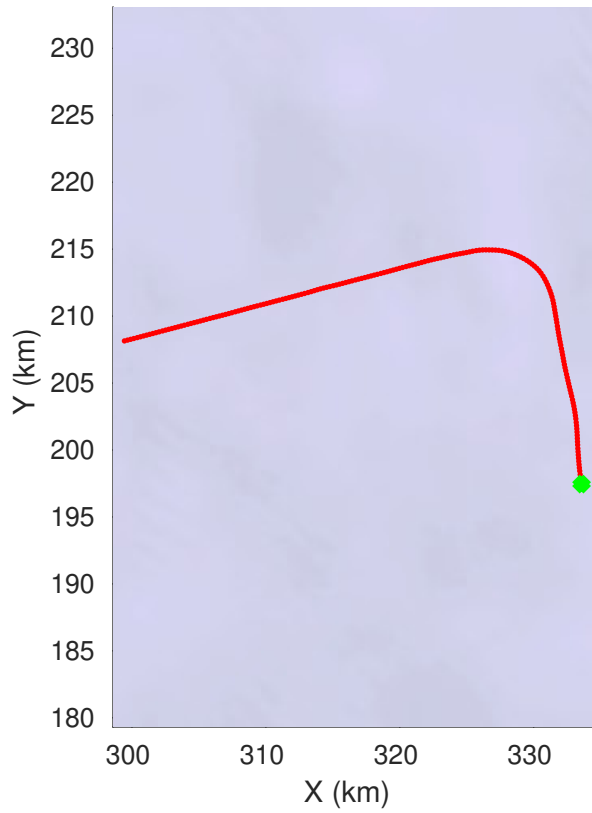
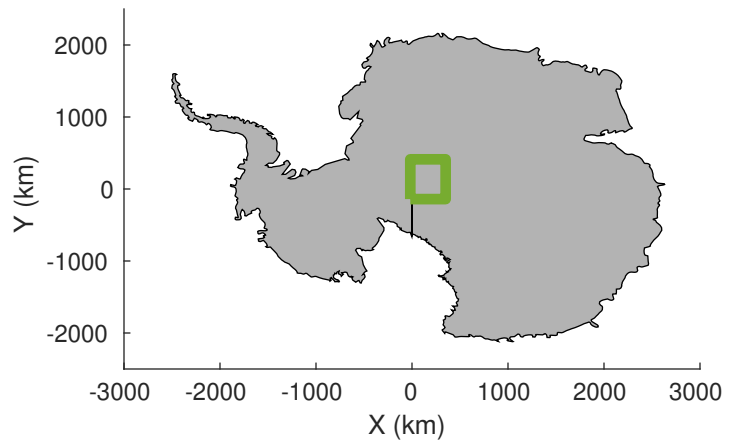


UTIG MARFA -- COLDEX

rds 2023\_Antarctica\_BaslerMKB: "F15: CLX\_RECOVERY\_MTS08" 20240105\_01\_018: 22:55:18.9 to 23:05:12.8 GPS








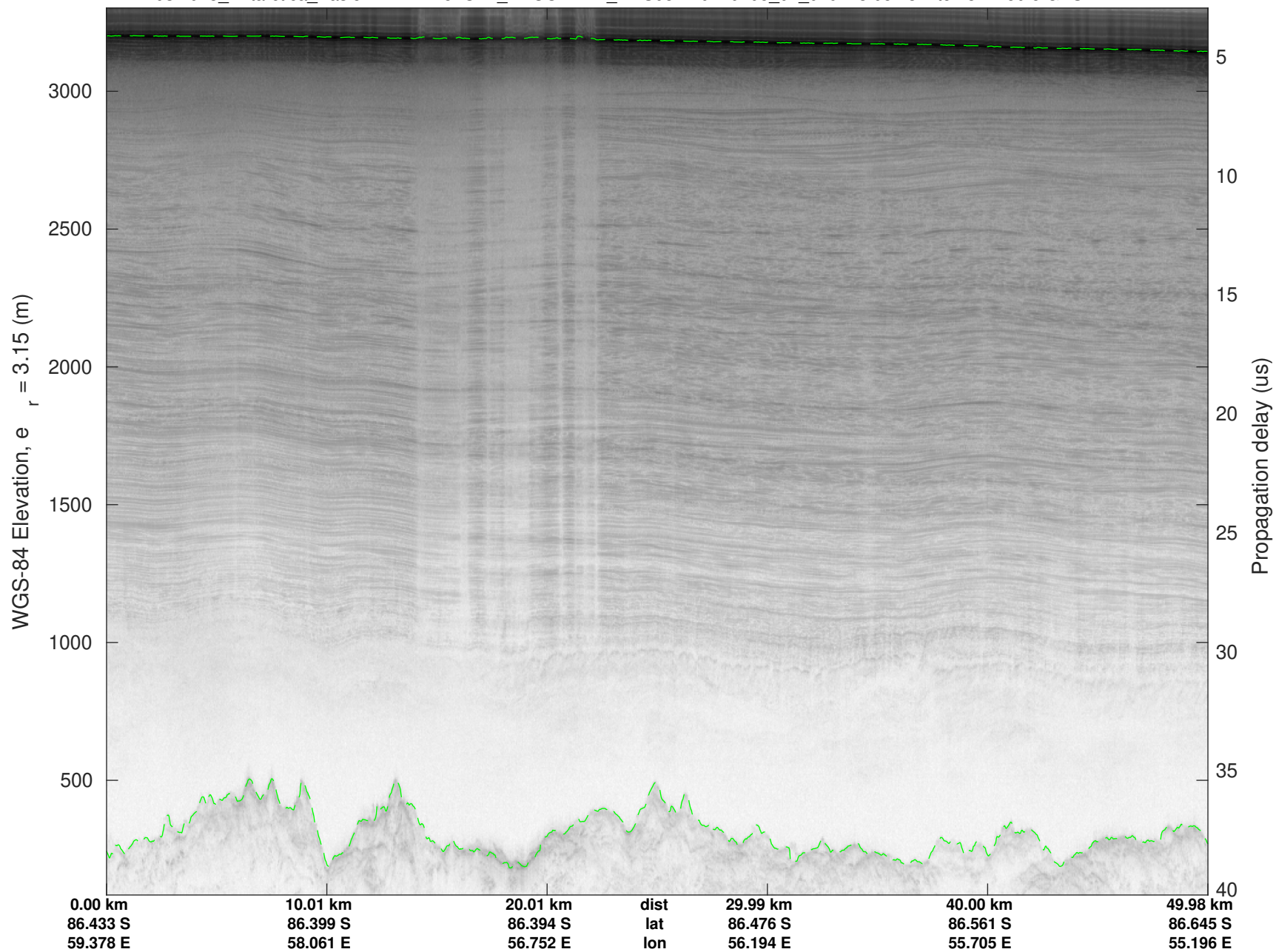
UTIG MARFA -- COLDEX

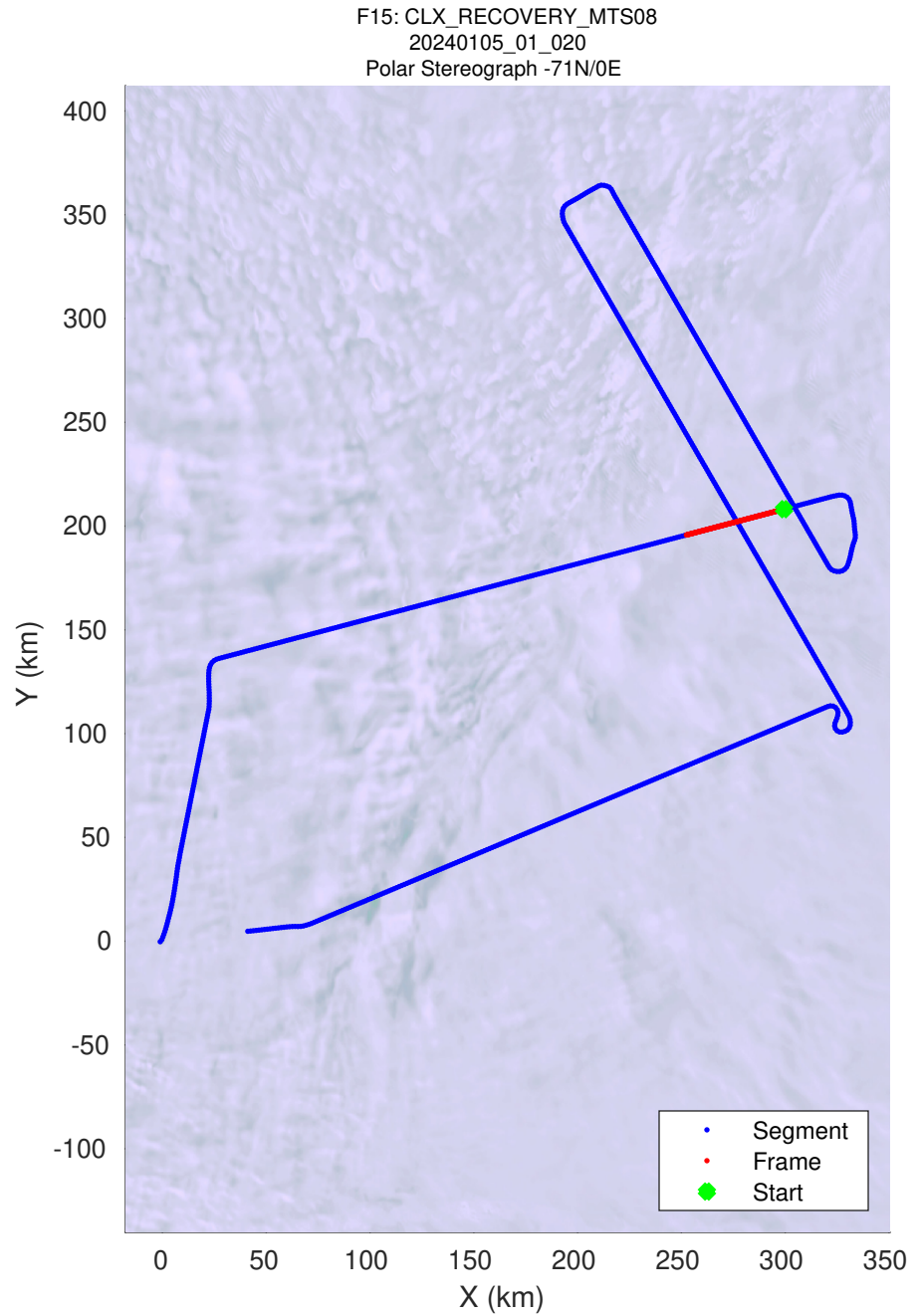
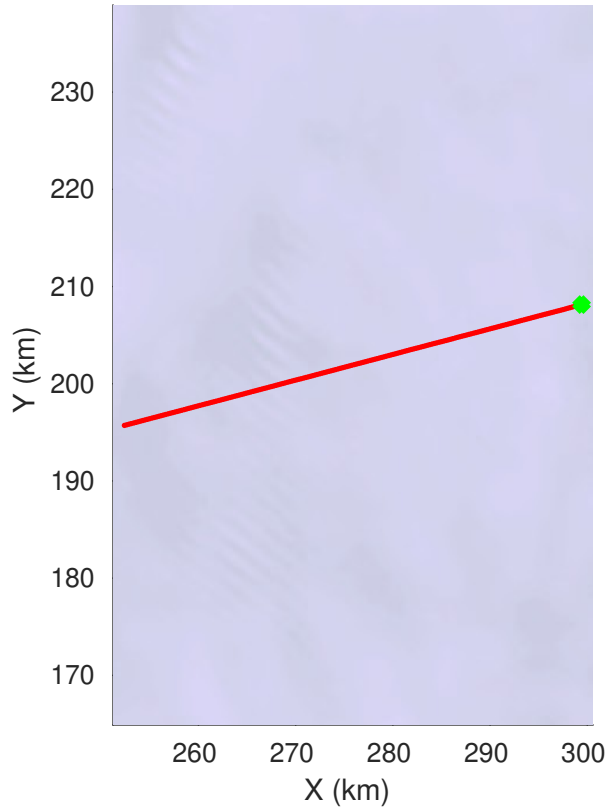
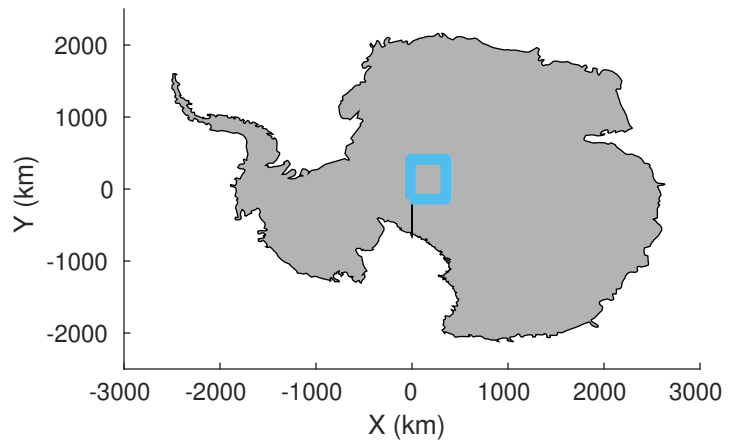
rds 2023\_Antarctica\_BaslerMKB: "F15: CLX\_RECOVERY\_MTS08" 20240105\_01\_019: 23:05:13.1 to 23:14:50.5 GPS



UTIG MARFA -- COLDEX

rds 2023\_Antarctica\_BaslerMKB: "F15: CLX\_RECOVERY\_MTS08" 20240105\_01\_019: 23:05:13.1 to 23:14:50.5 GPS









UTIG MARFA -- COLDEX

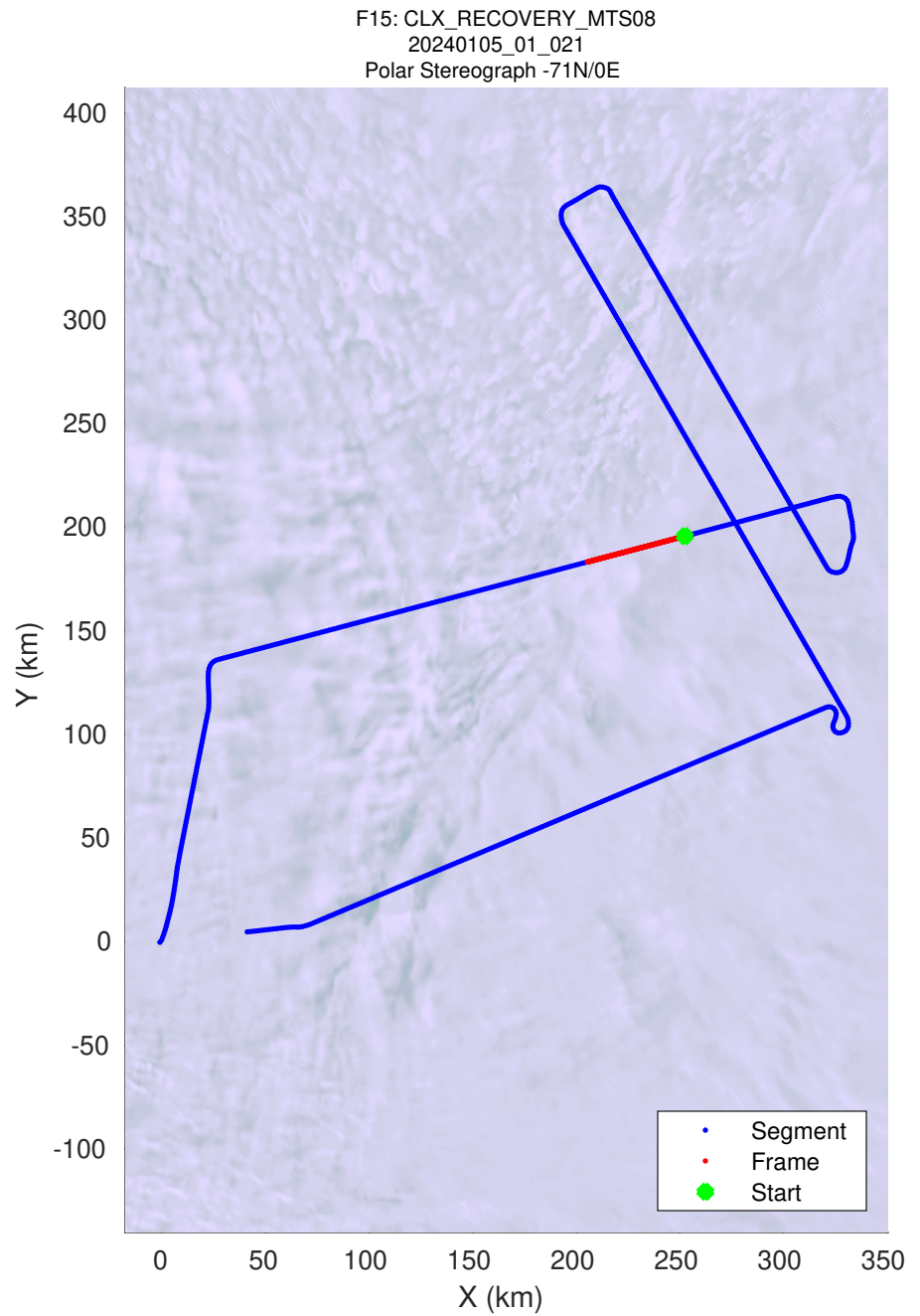
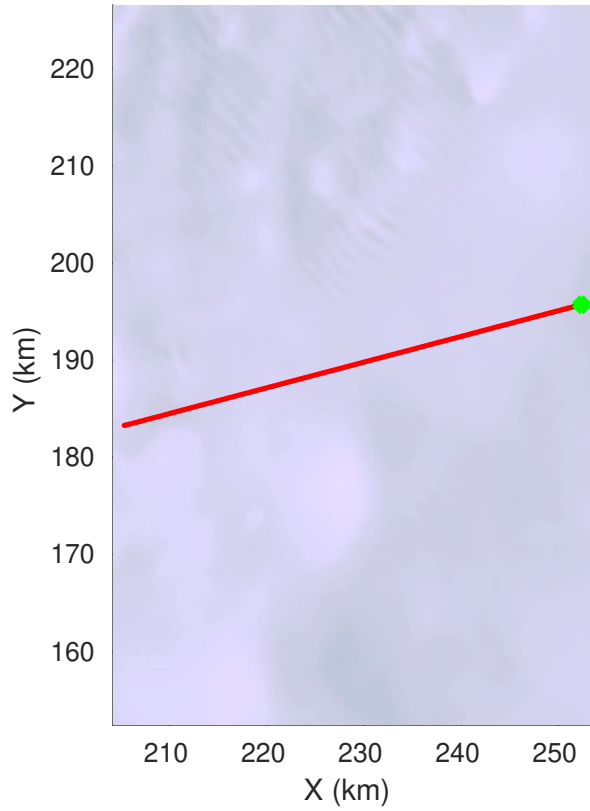
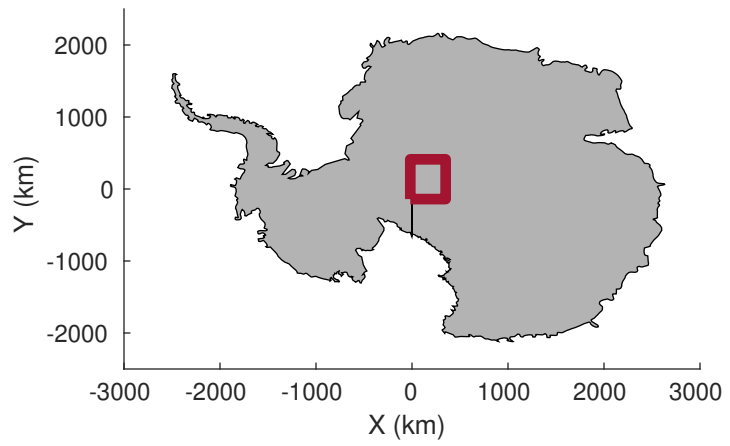
rds 2023\_Antarctica\_BaslerMKB: "F15: CLX\_RECOVERY\_MTS08" 20240105\_01\_020: 23:14:50.8 to 23:24:22.7 GPS



UTIG MARFA -- COLDEX


rds 2023\_Antarctica\_BaslerMKB: "F15: CLX\_RECOVERY\_MTS08" 20240105\_01\_020: 23:14:50.8 to 23:24:22.7 GPS





UTIG MARFA -- COLDEX

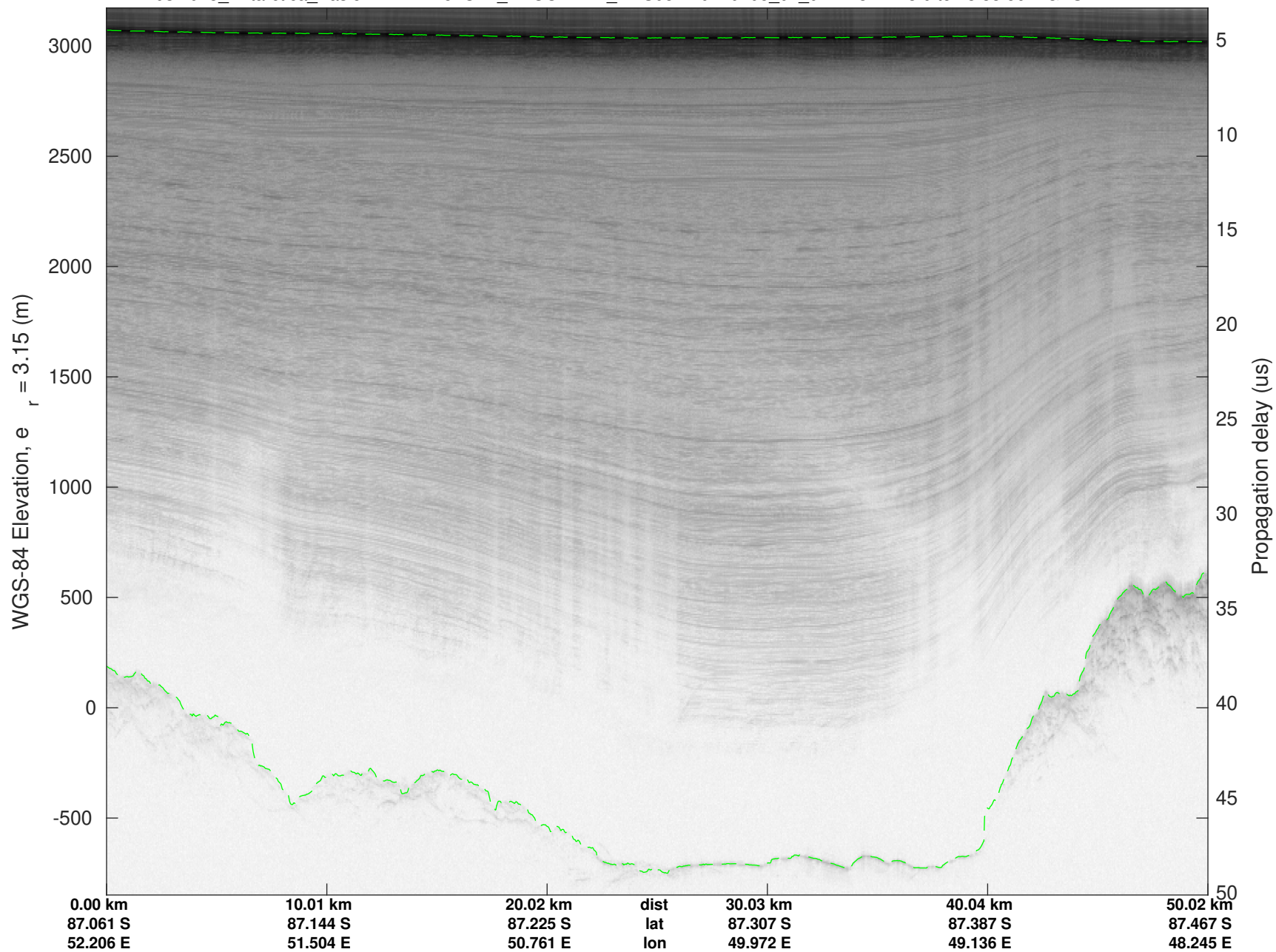
rds 2023\_Antarctica\_BaslerMKB: "F15: CLX\_RECOVERY\_MTS08" 20240105\_01\_021: 23:24:23.0 to 23:33:56.7 GPS

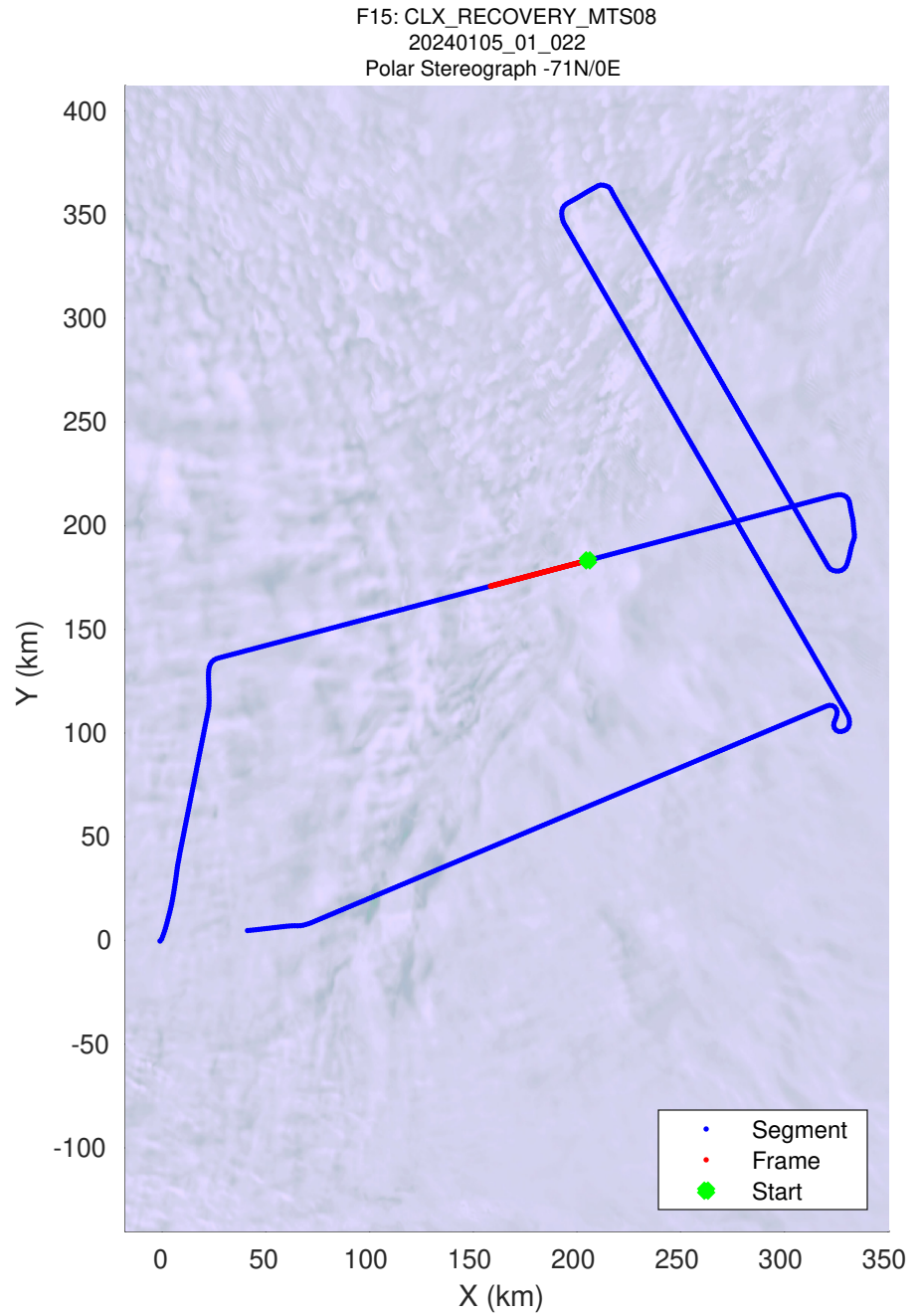
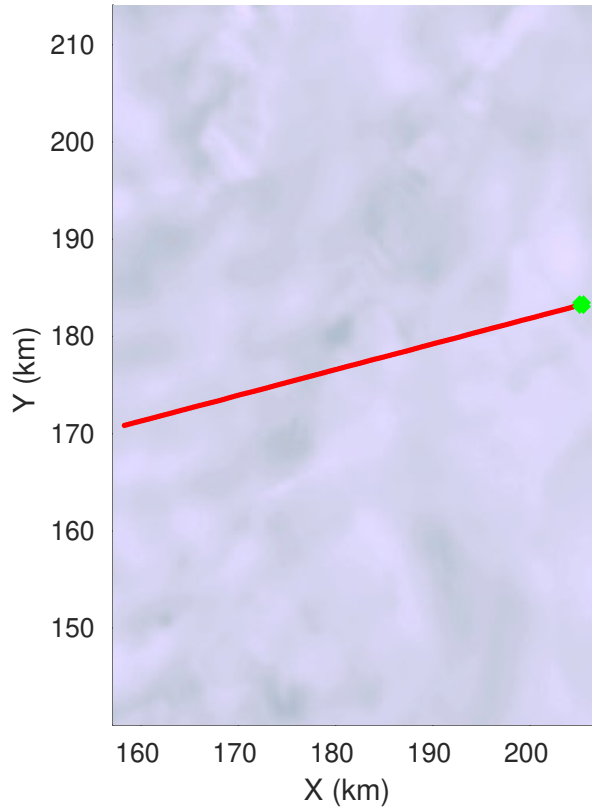
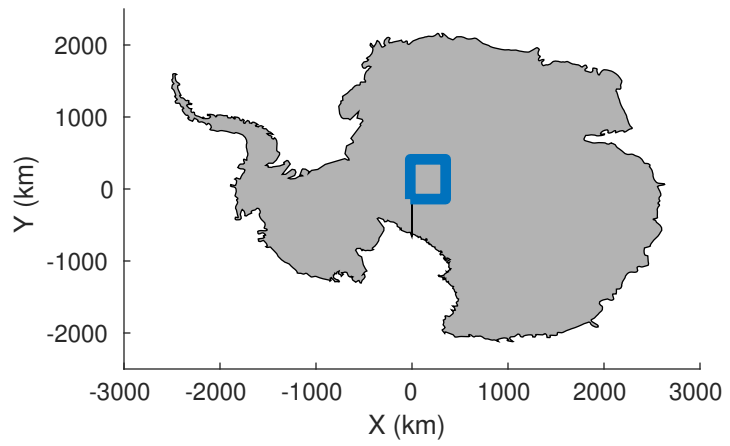




UTIG MARFA -- COLDEX


rds 2023\_Antarctica\_BaslerMKB: "F15: CLX\_RECOVERY\_MTS08" 20240105\_01\_021: 23:24:23.0 to 23:33:56.7 GPS





UTIG MARFA -- COLDEX

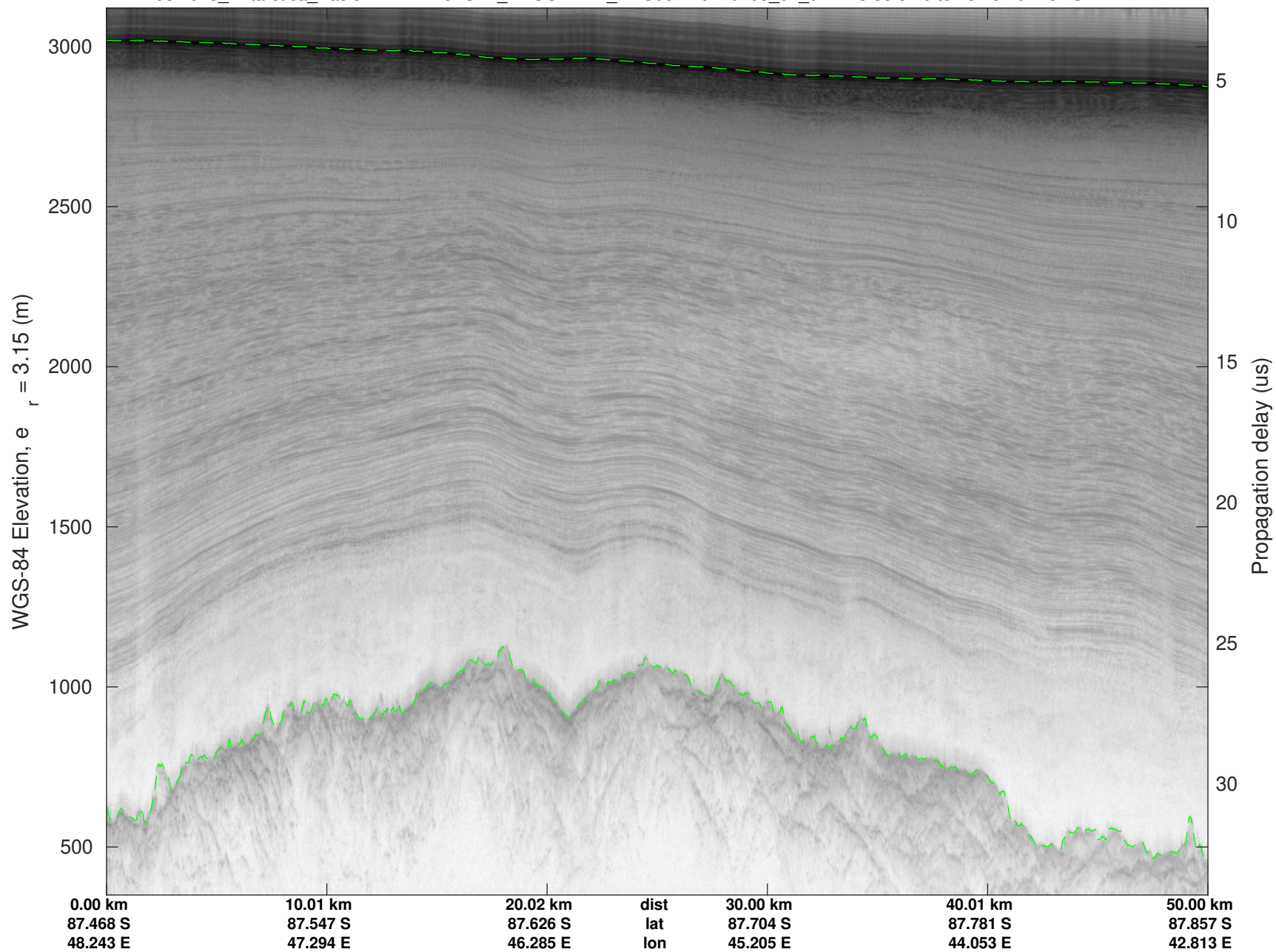
rds 2023\_Antarctica\_BaslerMKB: "F15: CLX\_RECOVERY\_MTS08" 20240105\_01\_022: 23:33:57.0 to 23:43:20.1 GPS



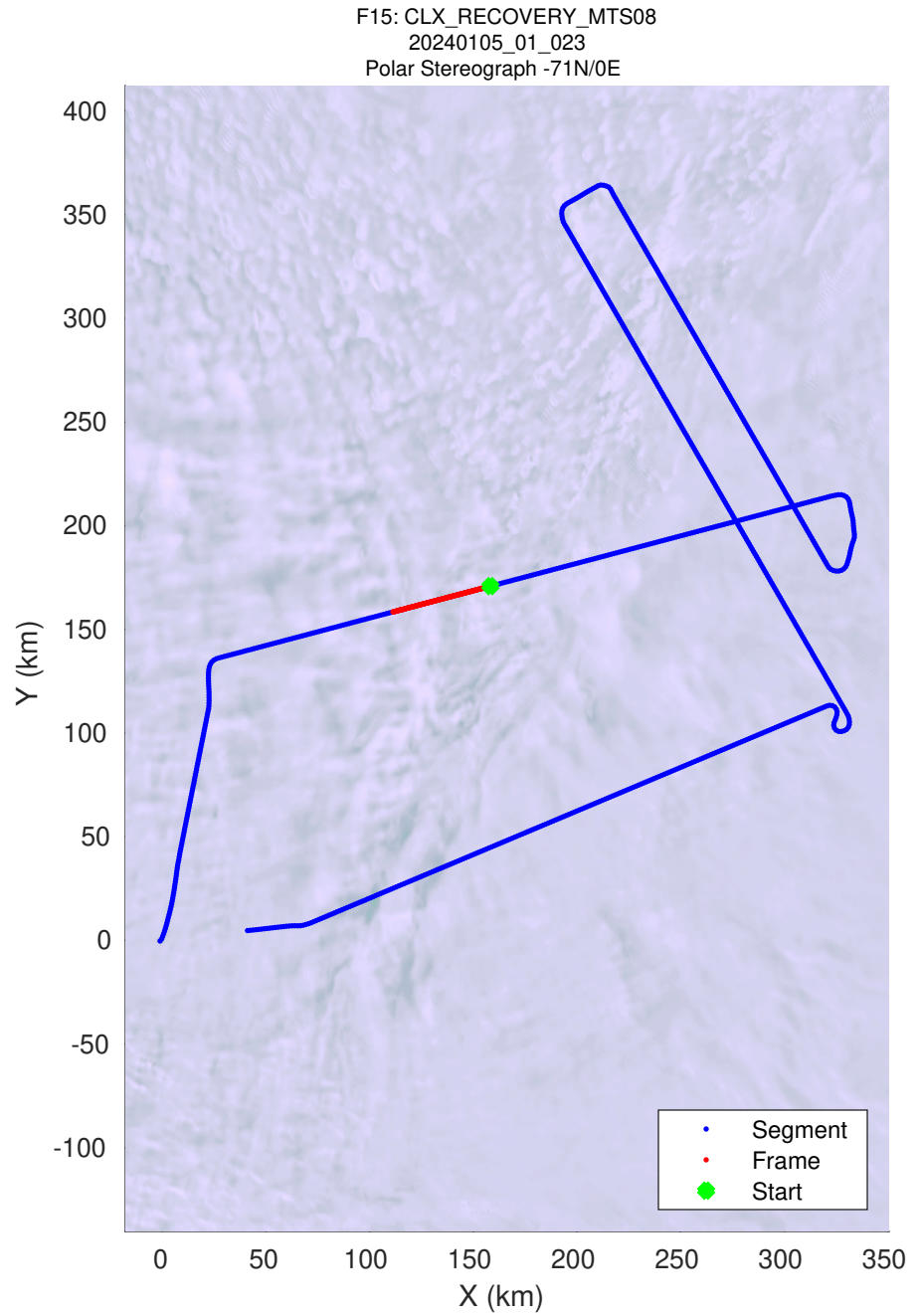
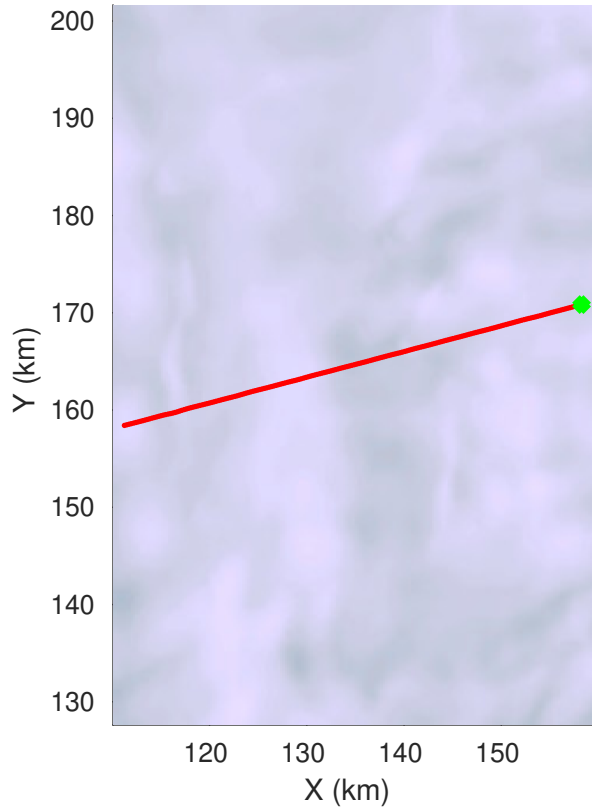
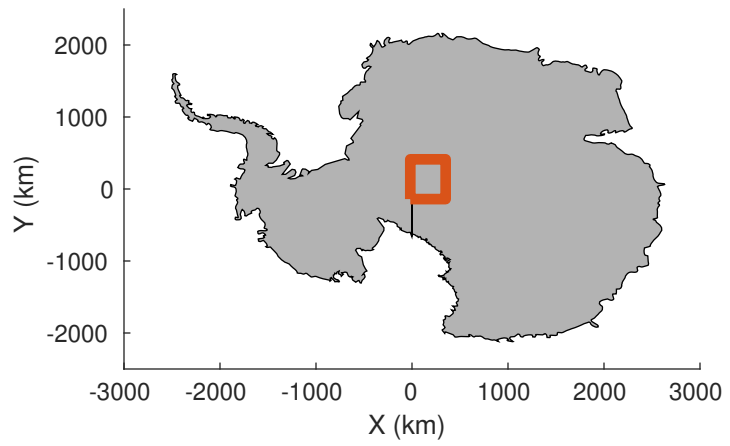


UTIG MARFA -- COLDEX

rds 2023\_Antarctica\_BaslerMKB: "F15: CLX\_RECOVERY\_MTS08" 20240105\_01\_022: 23:33:57.0 to 23:43:20.1 GPS

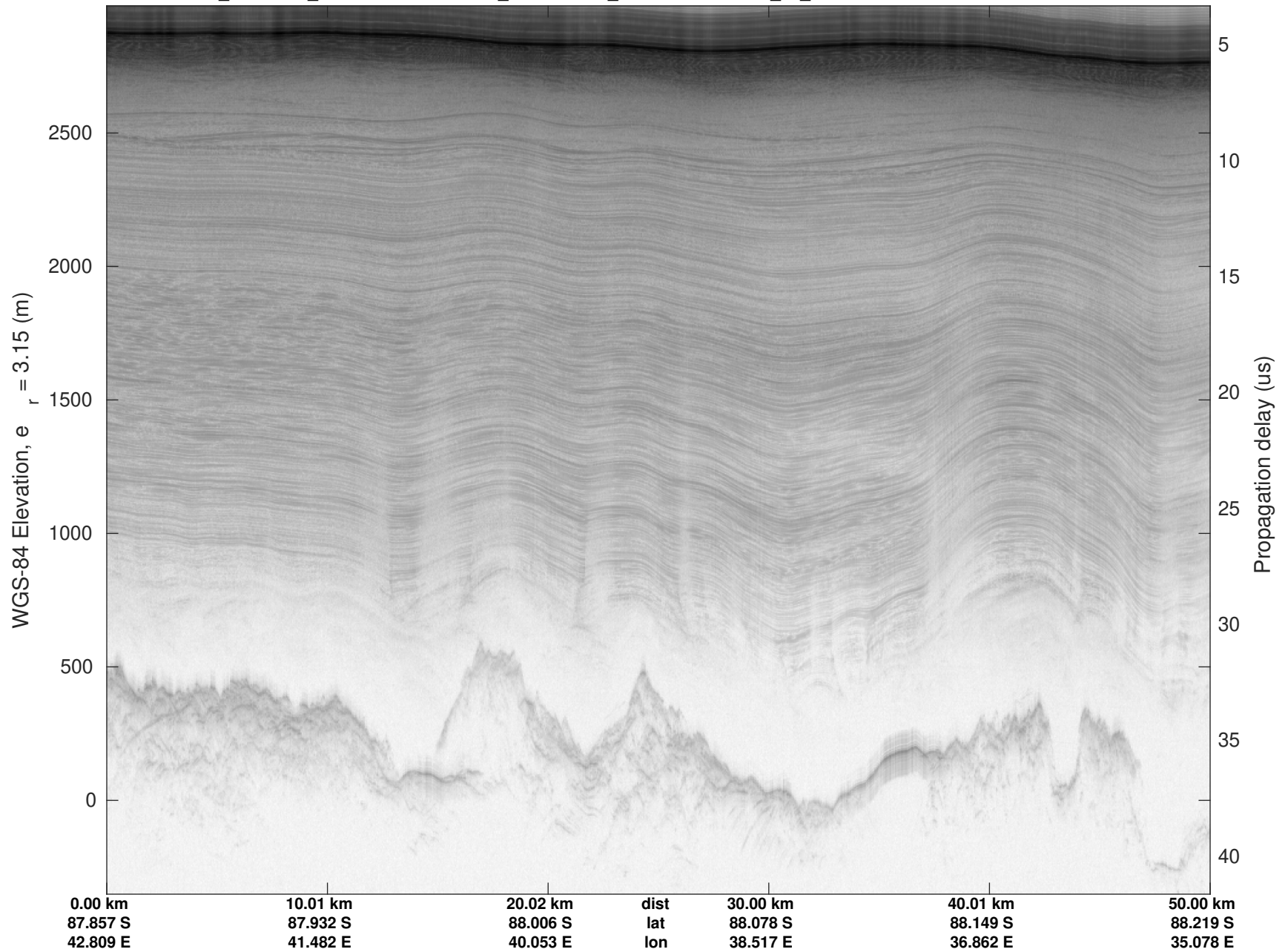






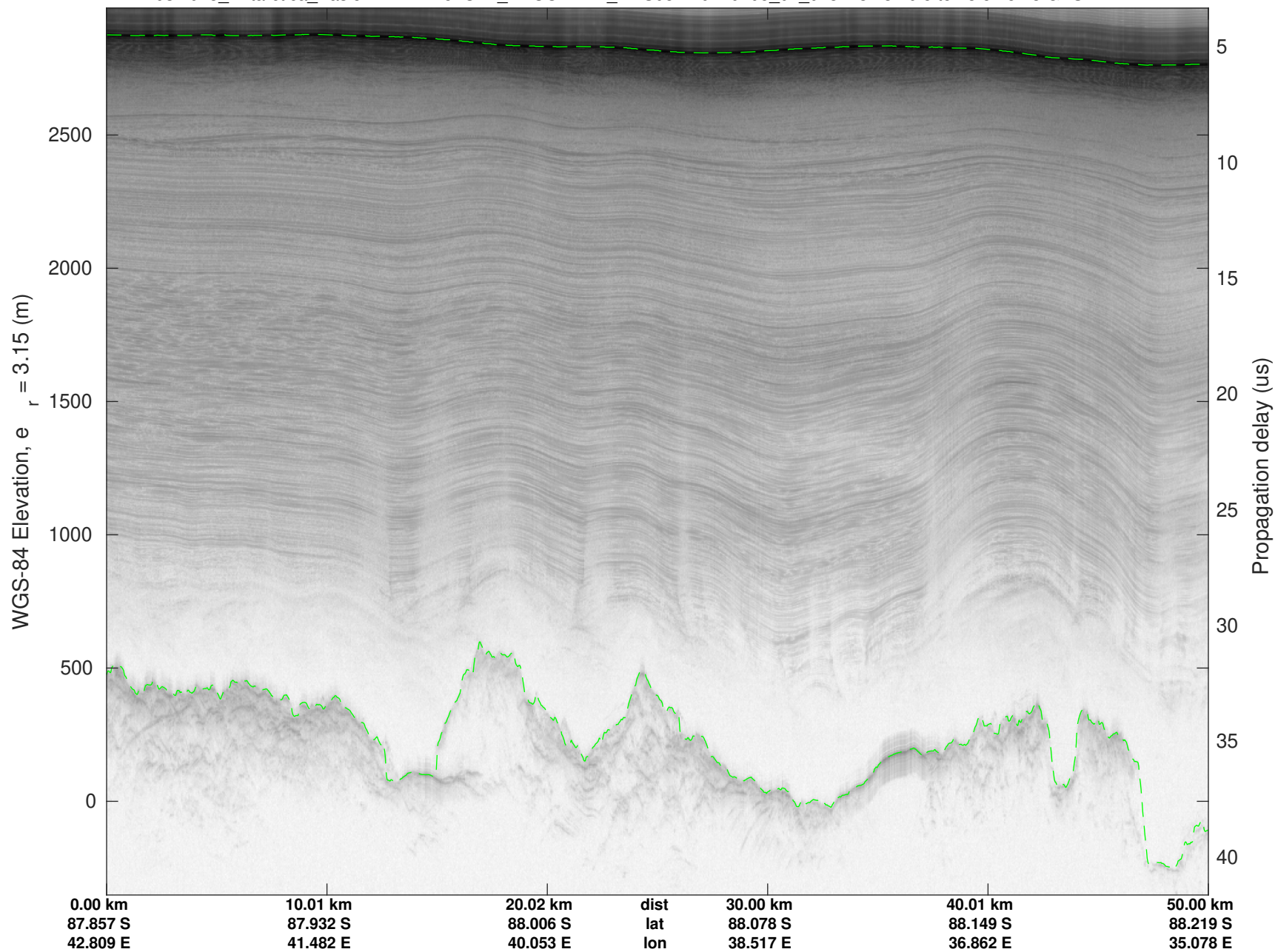
UTIG MARFA -- COLDEX

rds 2023\_Antarctica\_BaslerMKB: "F15: CLX\_RECOVERY\_MTS08" 20240105\_01\_023: 23:43:20.5 to 23:52:52.3 GPS

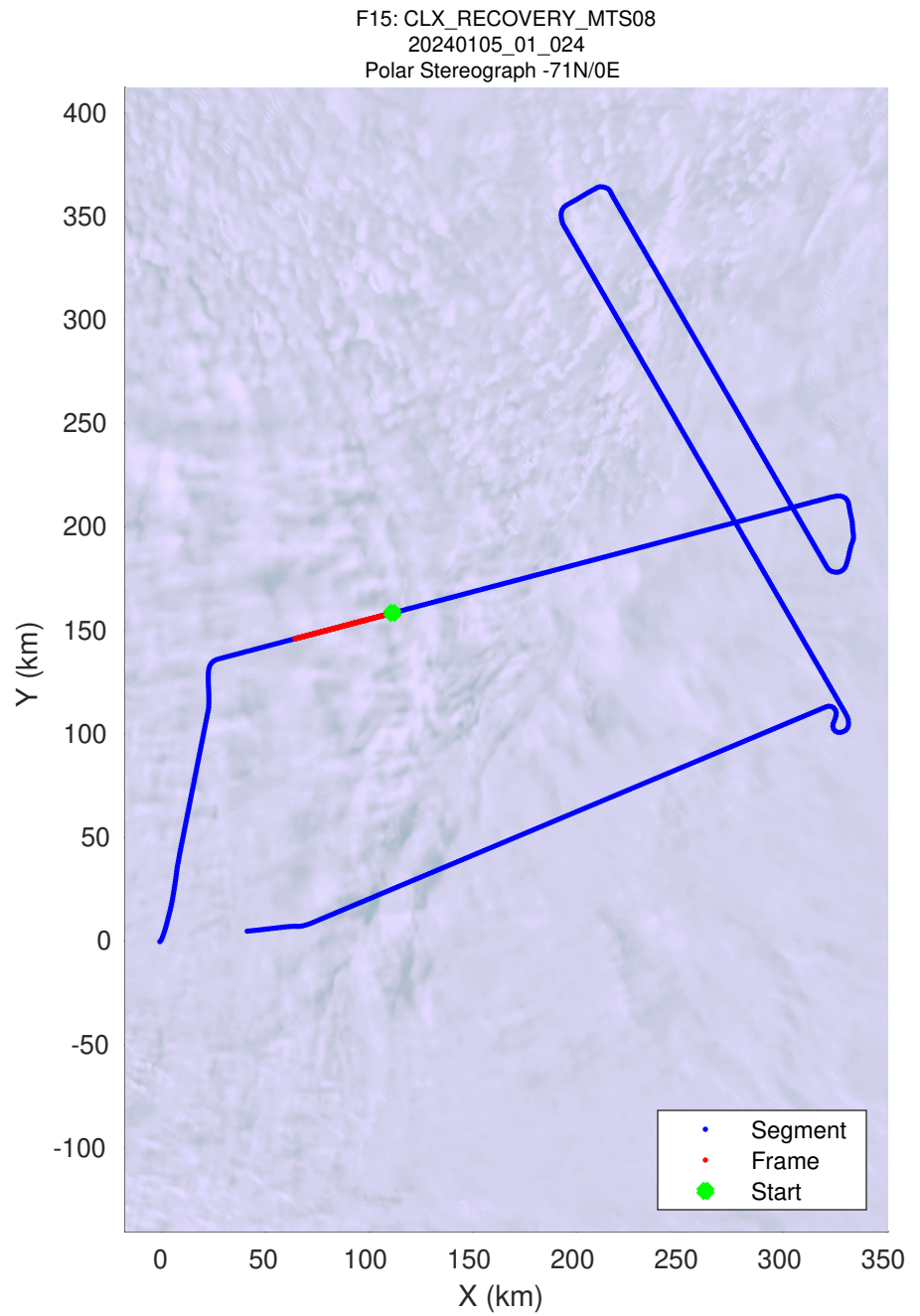
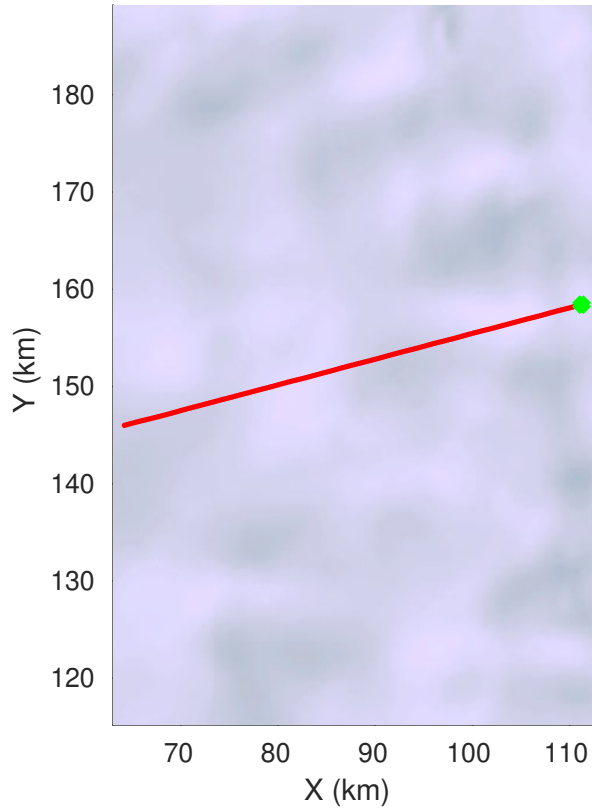
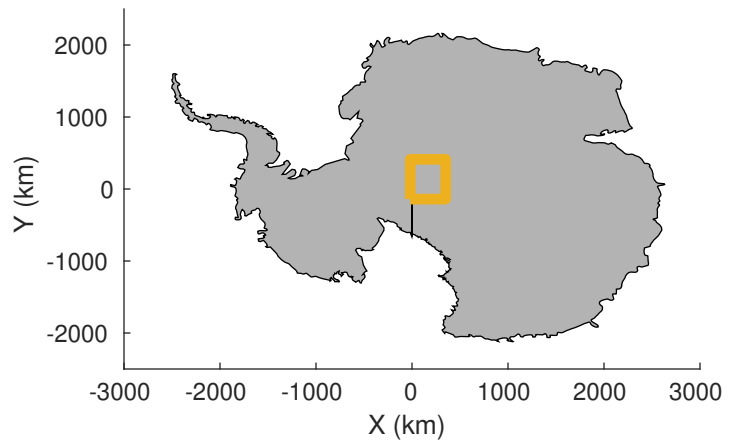


UTIG MARFA -- COLDEX

rds 2023\_Antarctica\_BaslerMKB: "F15: CLX\_RECOVERY\_MTS08" 20240105\_01\_023: 23:43:20.5 to 23:52:52.3 GPS










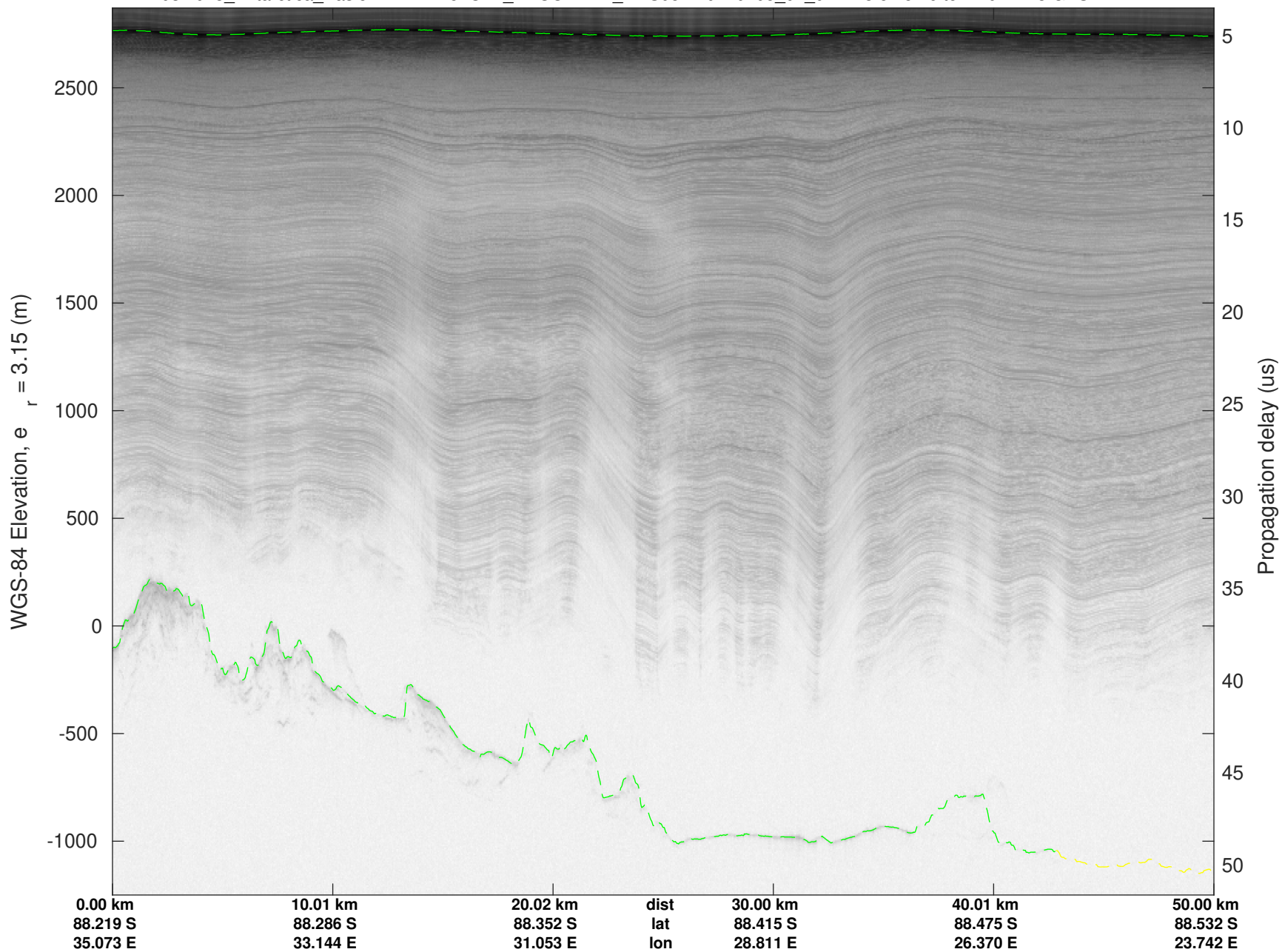
UTIG MARFA -- COLDEX

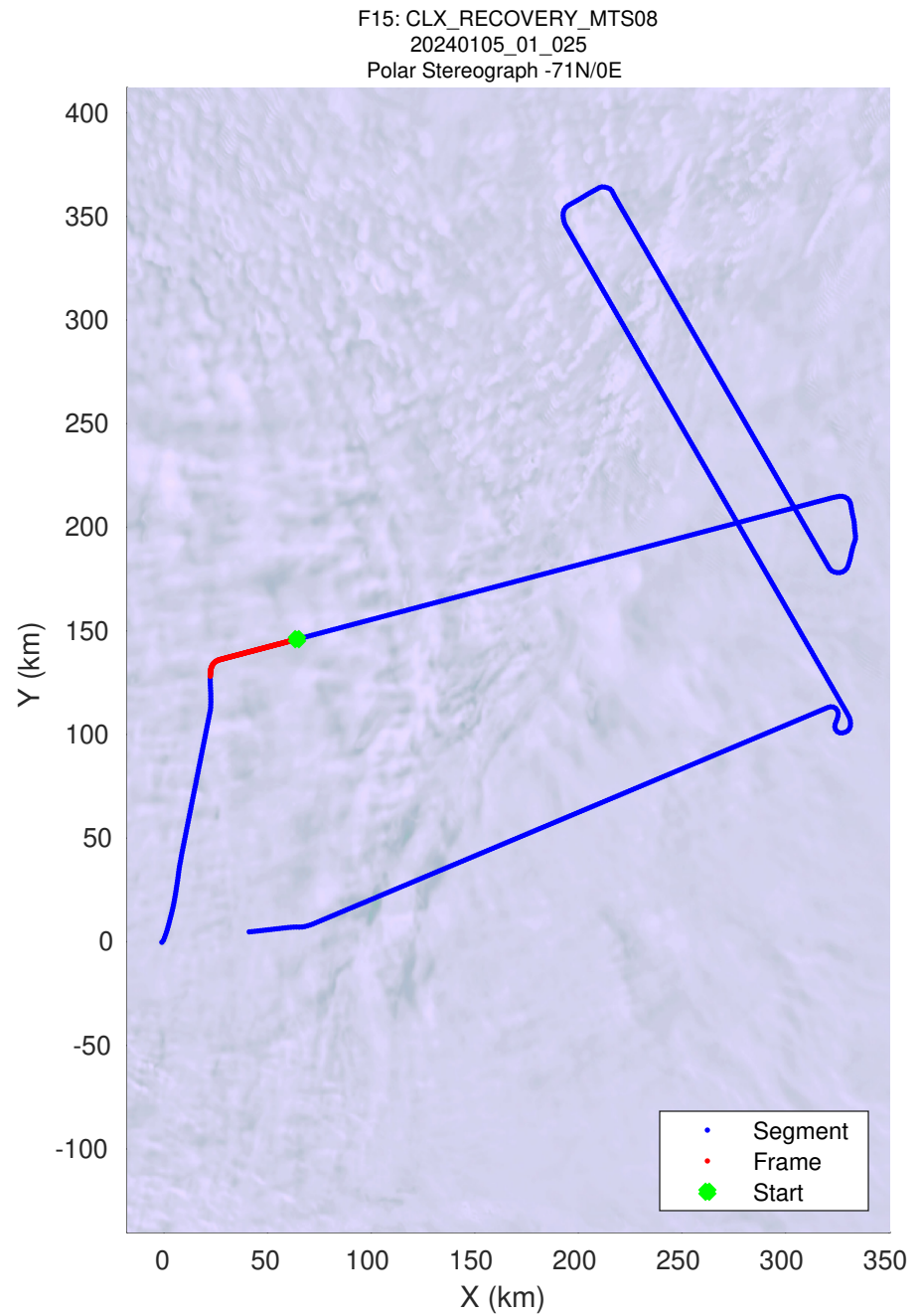
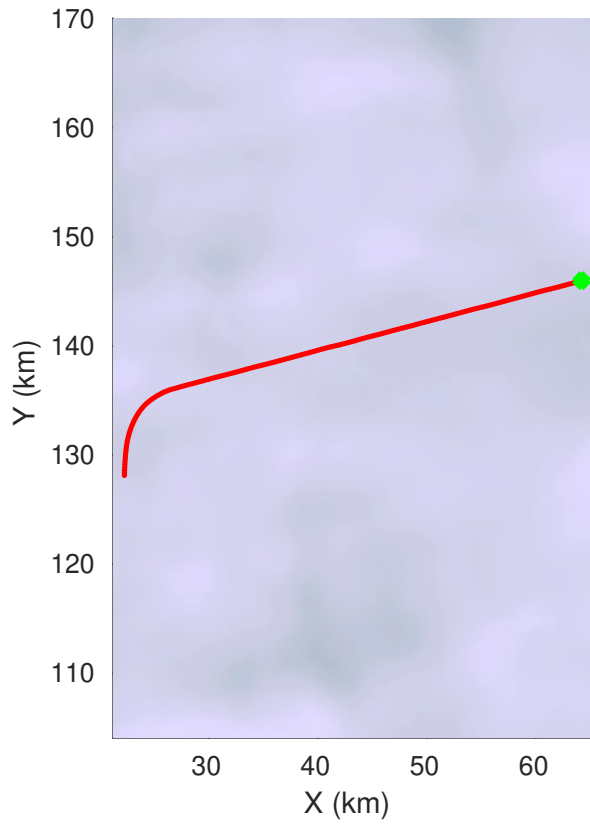
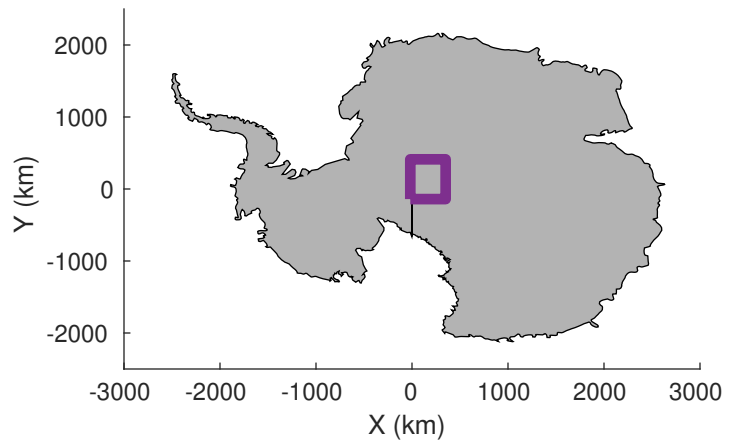
rds 2023\_Antarctica\_BaslerMKB: "F15: CLX\_RECOVERY\_MTS08" 20240105\_01\_024: 23:52:52.6 to 24:02:21.3 GPS



UTIG MARFA -- COLDEX


rds 2023\_Antarctica\_BaslerMKB: "F15: CLX\_RECOVERY\_MTS08" 20240105\_01\_024: 23:52:52.6 to 24:02:21.3 GPS





UTIG MARFA -- COLDEX

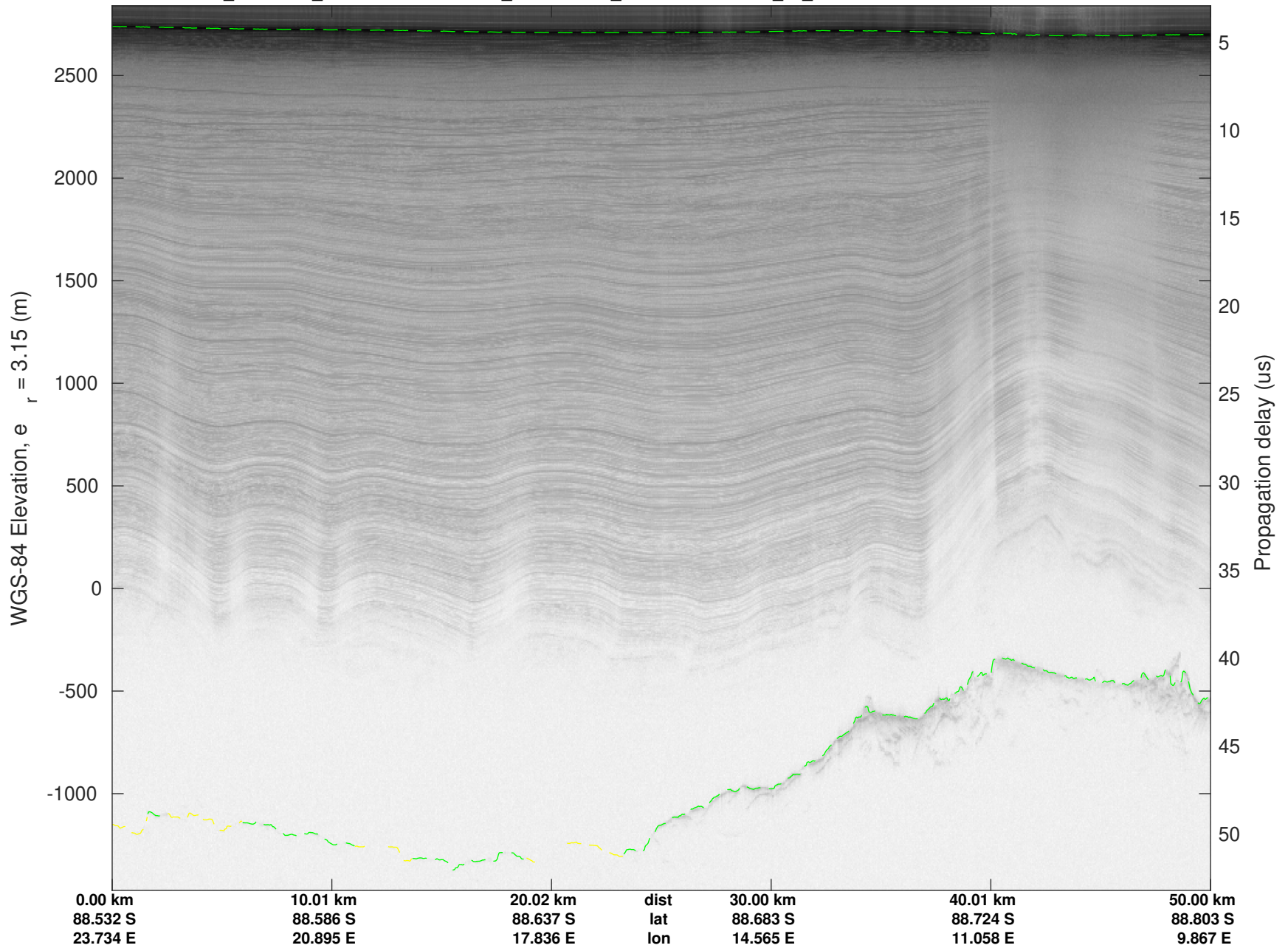
rds 2023\_Antarctica\_BaslerMKB: "F15: CLX\_RECOVERY\_MTS08" 20240105\_01\_025: 24:02:21.6 to 24:11:52.6 GPS

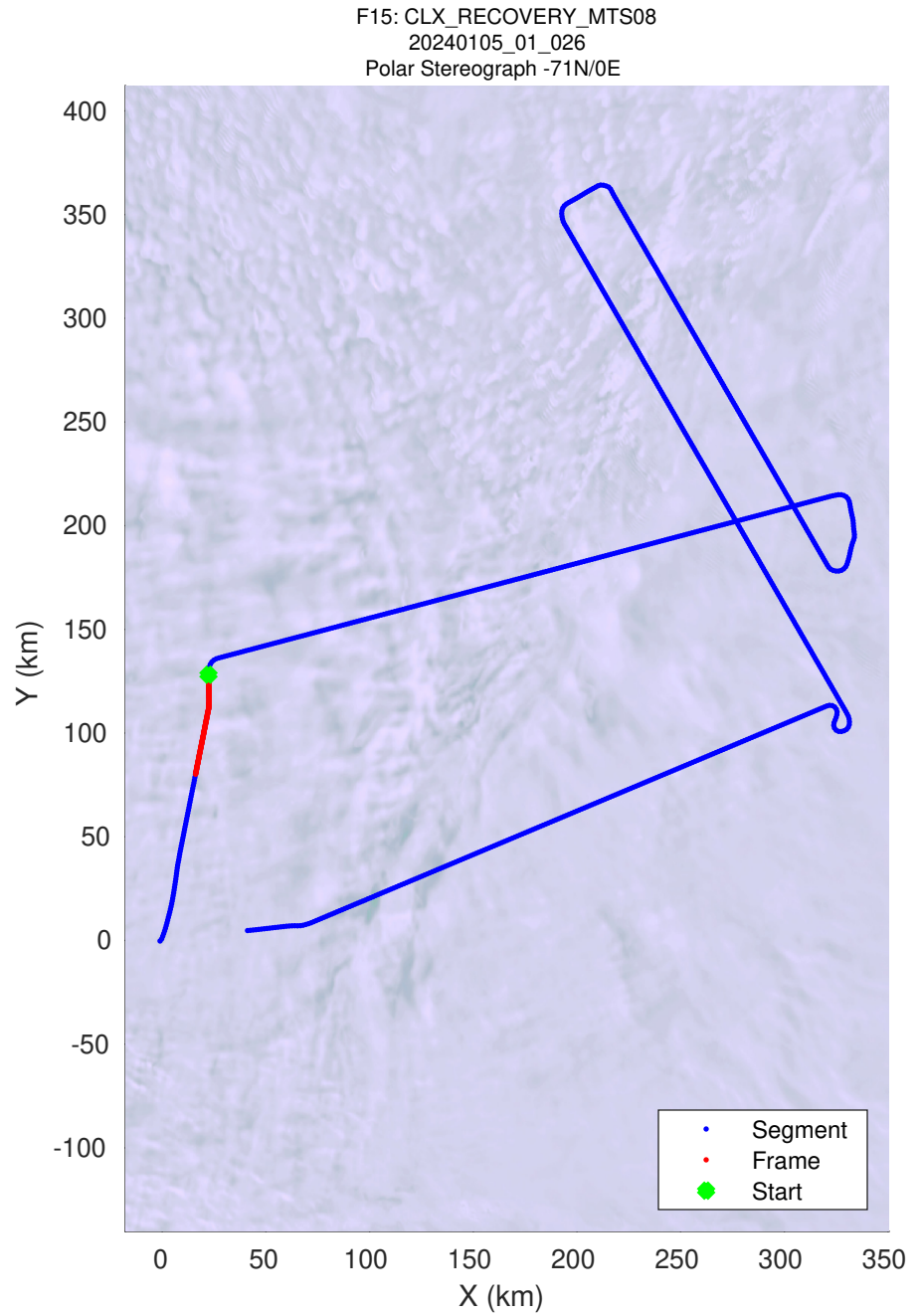
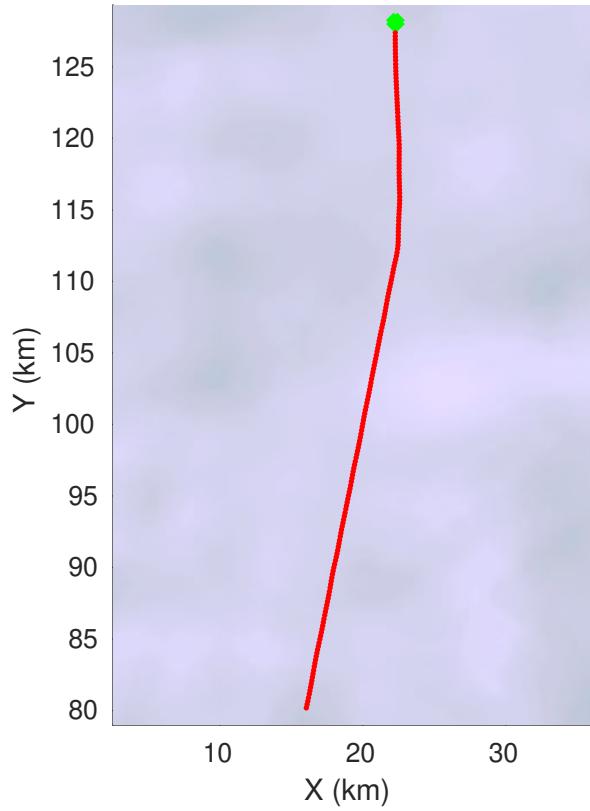
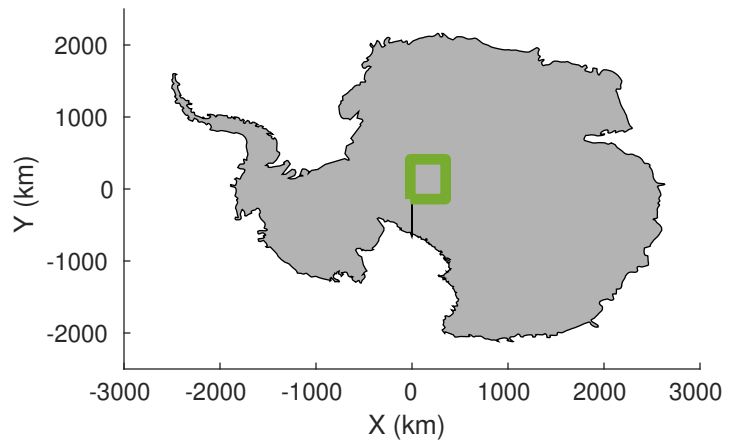




UTIG MARFA -- COLDEX


rds 2023\_Antarctica\_BaslerMKB: "F15: CLX\_RECOVERY\_MTS08" 20240105\_01\_025: 24:02:21.6 to 24:11:52.6 GPS





UTIG MARFA -- COLDEX

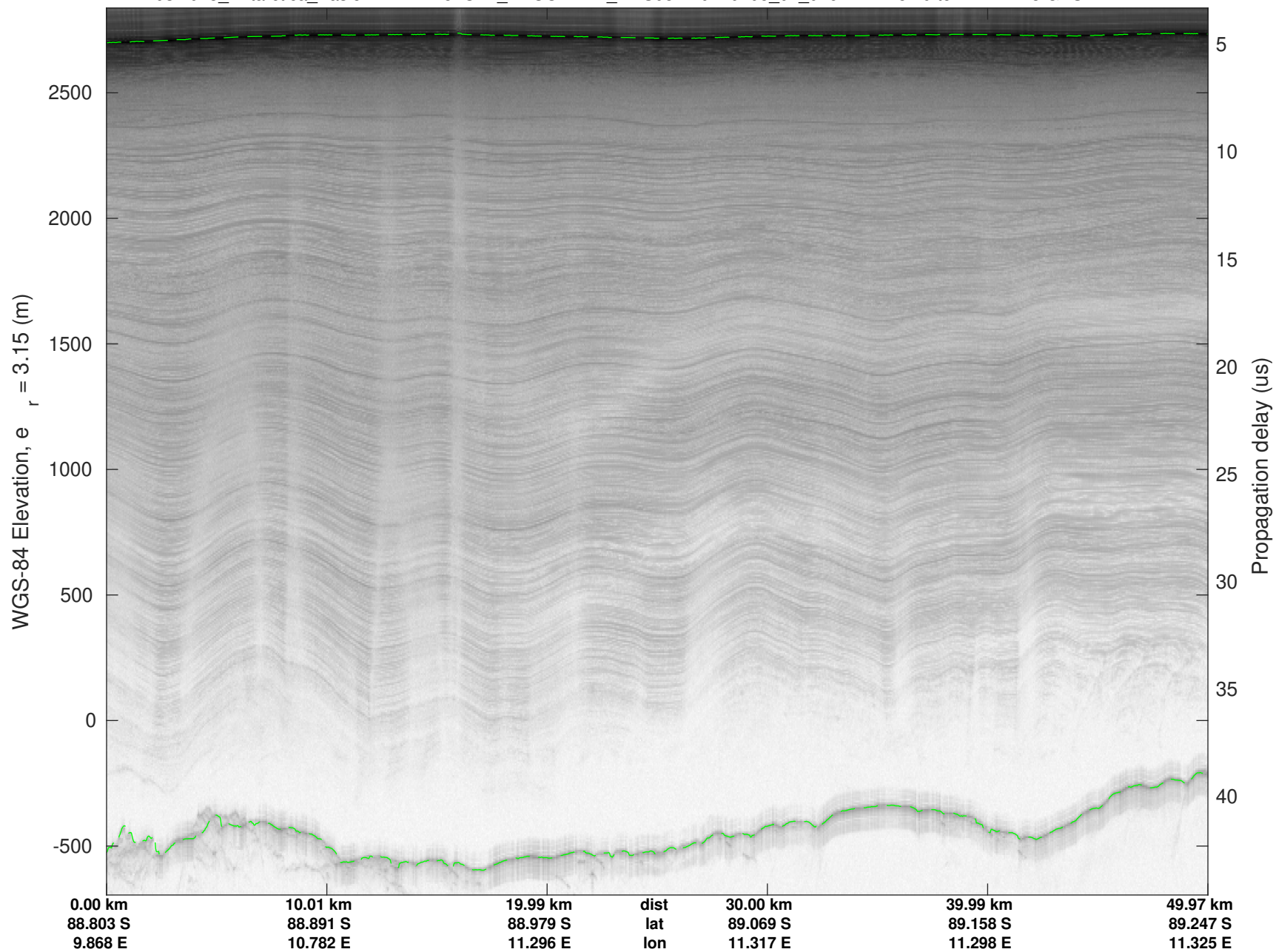
rds 2023\_Antarctica\_BaslerMKB: "F15: CLX\_RECOVERY\_MTS08" 20240105\_01\_026: 24:11:52.9 to 24:21:21.3 GPS



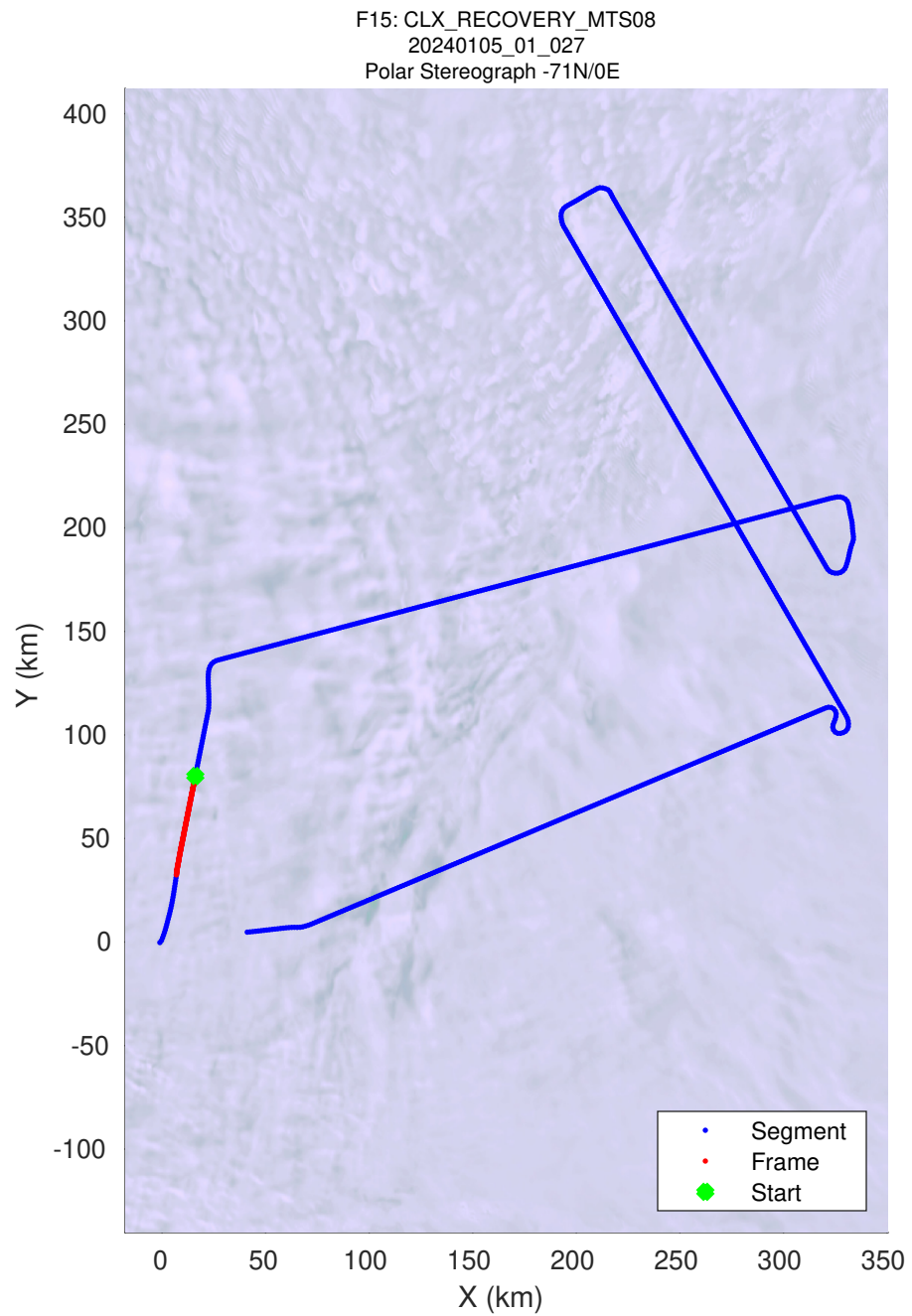
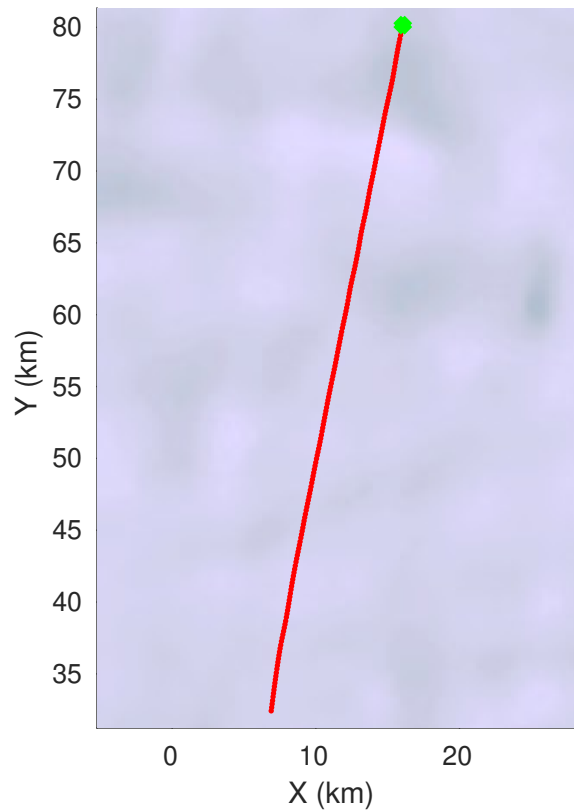
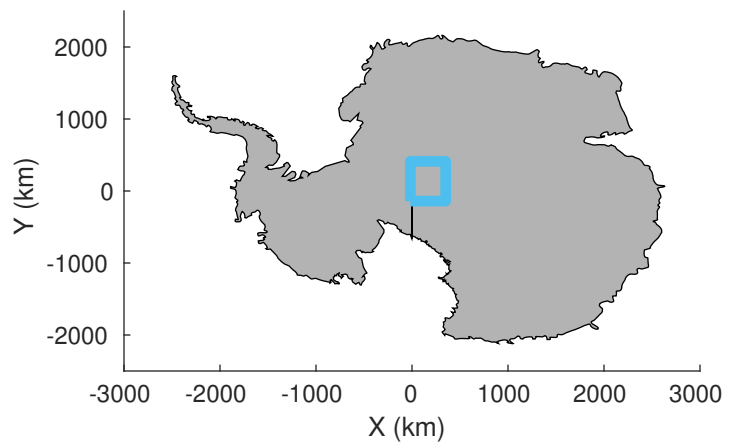


UTIG MARFA -- COLDEX

rds 2023\_Antarctica\_BaslerMKB: "F15: CLX\_RECOVERY\_MTS08" 20240105\_01\_026: 24:11:52.9 to 24:21:21.3 GPS








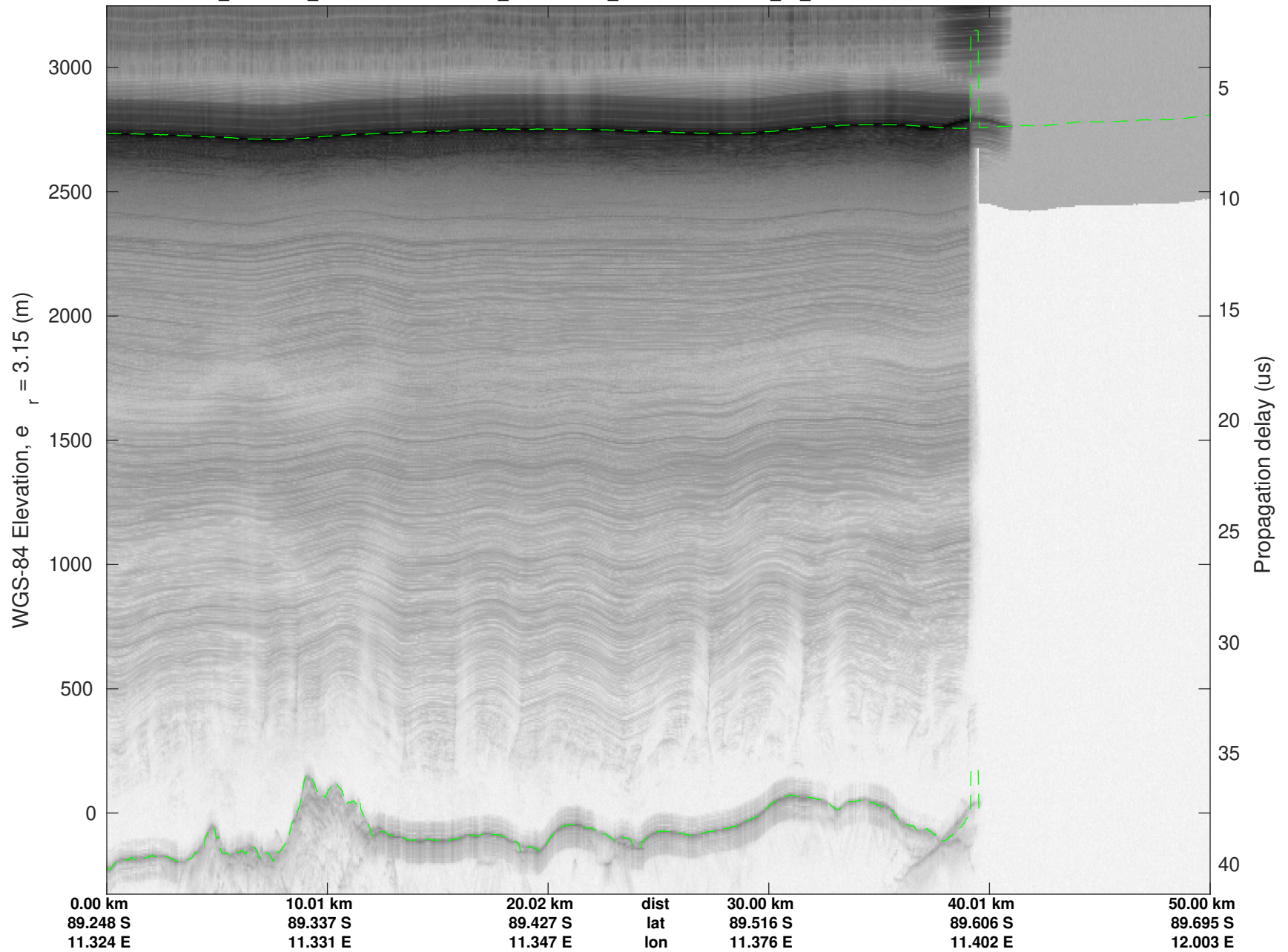
UTIG MARFA -- COLDEX

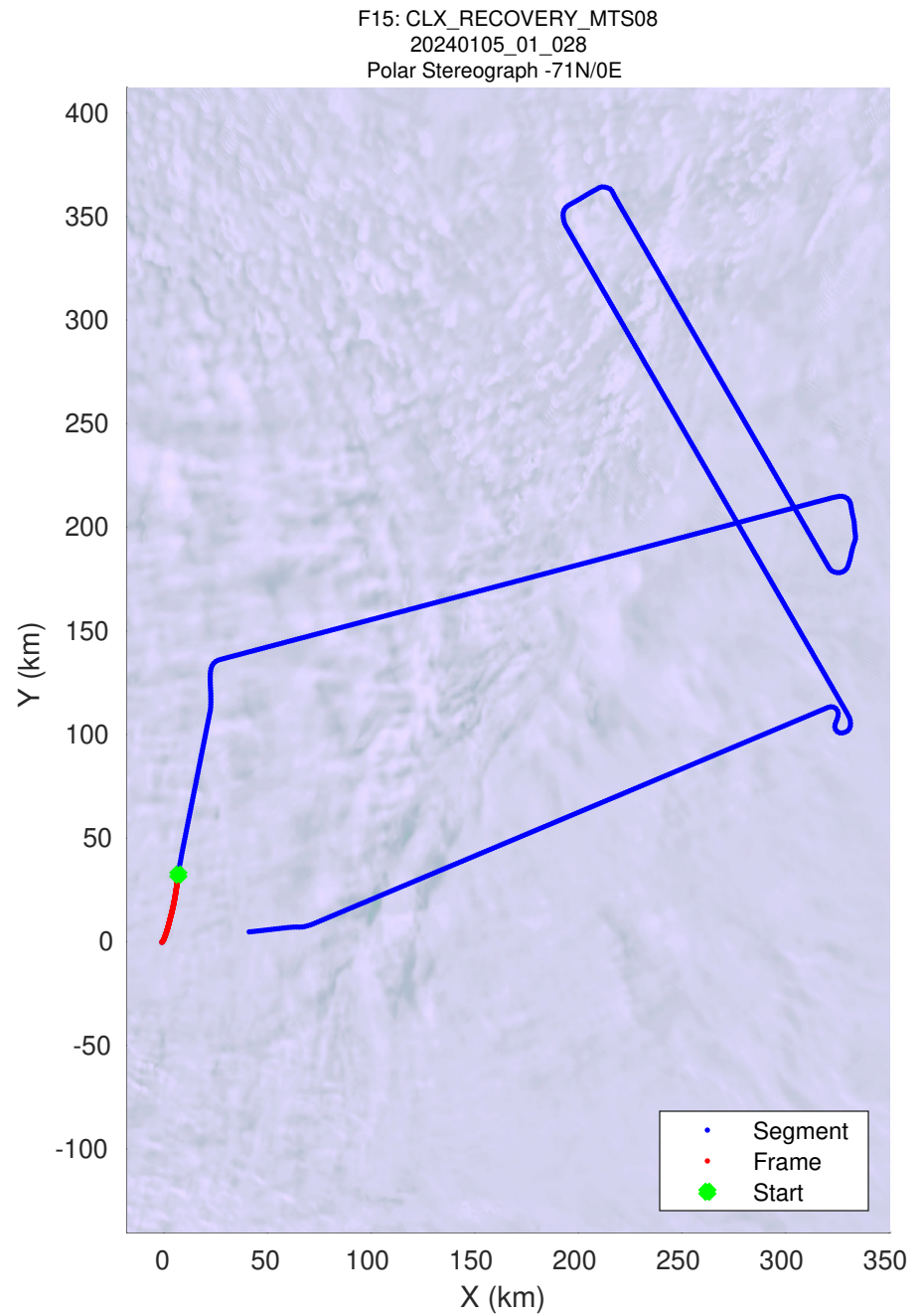
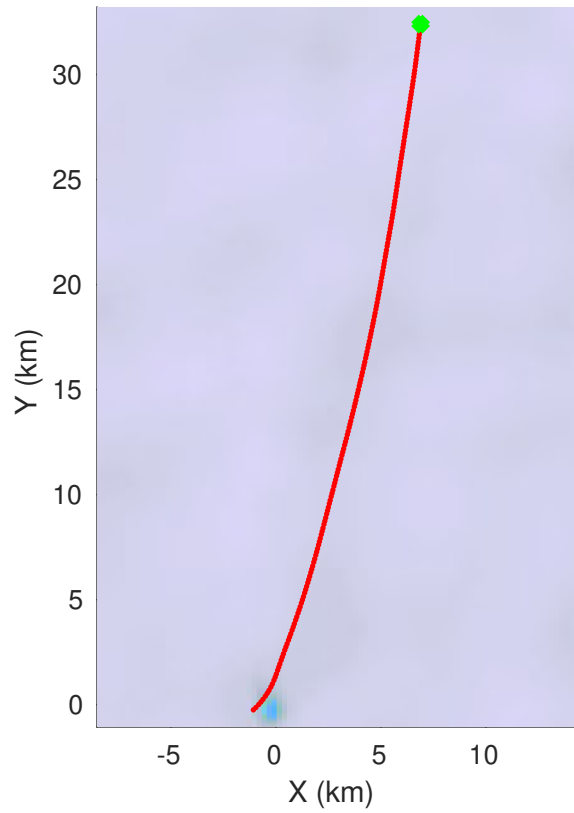
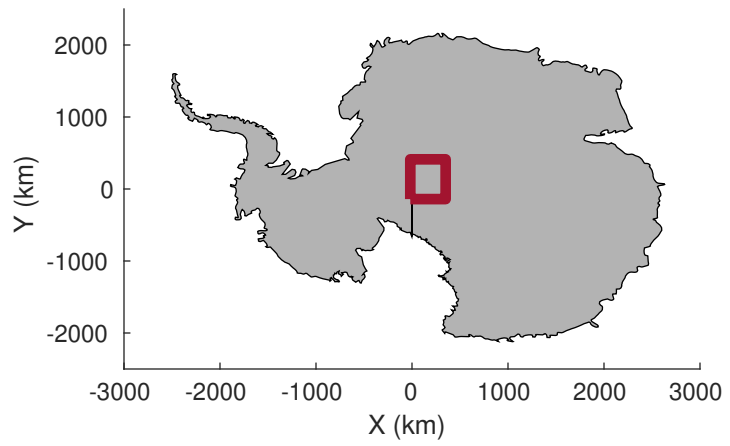
rds 2023\_Antarctica\_BaslerMKB: "F15: CLX\_RECOVERY\_MTS08" 20240105\_01\_027: 24:21:21.6 to 24:30:44.2 GPS



UTIG MARFA -- COLDEX

rds 2023\_Antarctica\_BaslerMKB: "F15: CLX\_RECOVERY\_MTS08" 20240105\_01\_027: 24:21:21.6 to 24:30:44.2 GPS








UTIG MARFA -- COLDEX

rds 2023\_Antarctica\_BaslerMKB: "F15: CLX\_RECOVERY\_MTS08" 20240105\_01\_028: 24:30:44.5 to 24:36:59.6 GPS



UTIG MARFA -- COLDEX

rds 2023\_Antarctica\_BaslerMKB: "F15: CLX\_RECOVERY\_MTS08" 20240105\_01\_028: 24:30:44.5 to 24:36:59.6 GPS

