



UTIG MARFA -- COLDEX

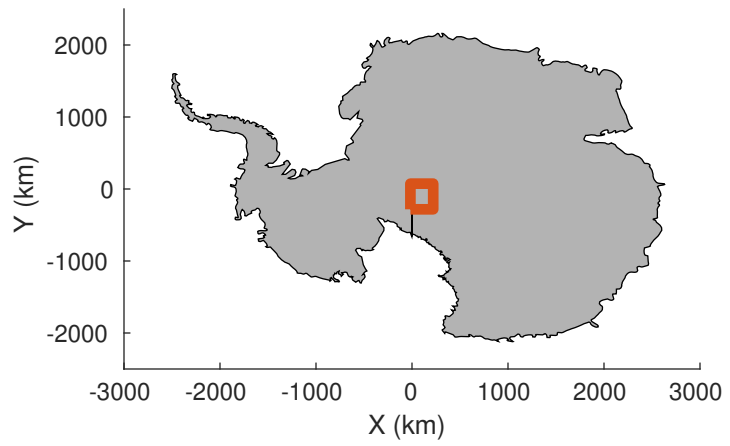
rds 2023\_Antarctica\_BaslerMKB: "F10: SPC\_FLOW\_JORDAN\_01" 20231228\_01\_001: 22:40:26.0 to 22:55:38.0 GPS



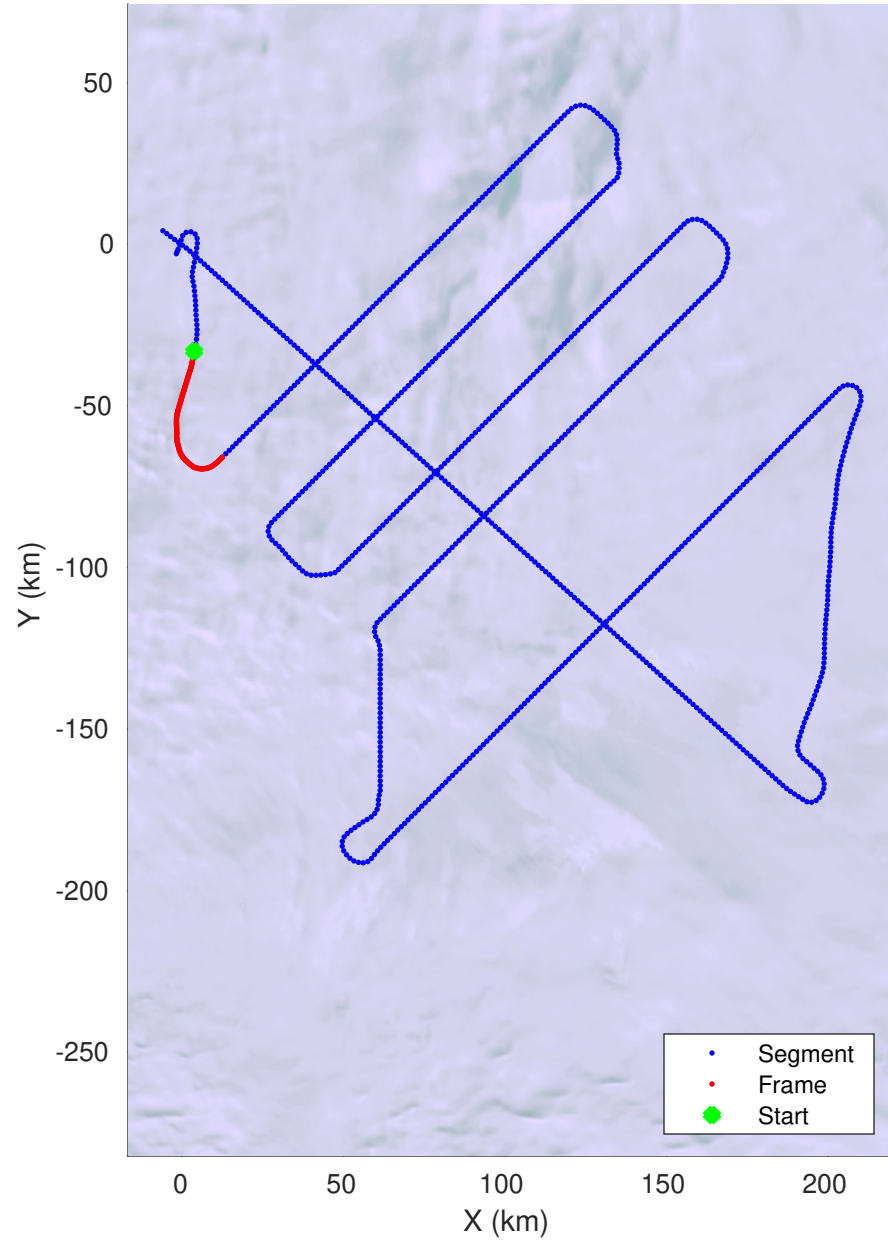
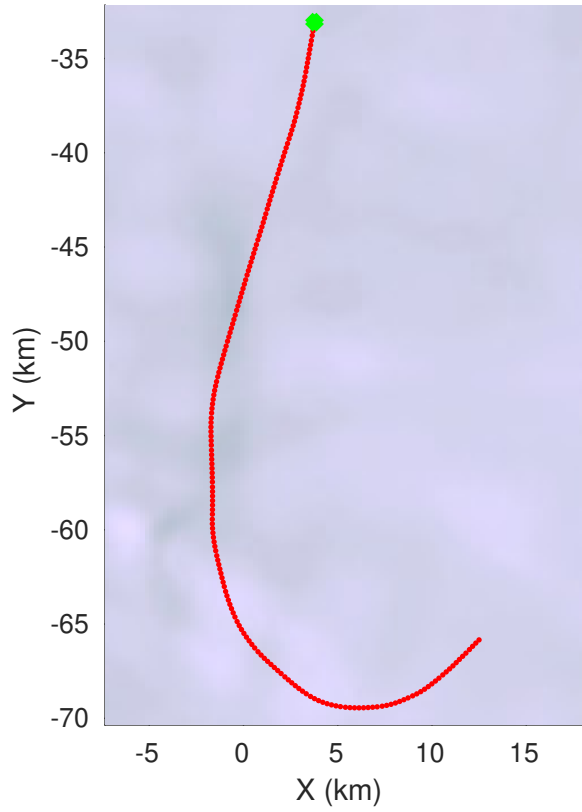
UTIG MARFA -- COLDEX

rds 2023\_Antarctica\_BaslerMKB: "F10: SPC\_FLOW\_JORDAN\_01" 20231228\_01\_001: 22:40:26.0 to 22:55:38.0 GPS






F10: SPC\_FLOW\_JORDAN\_01  
20231228\_01\_002  
Polar Stereograph -71N/0E



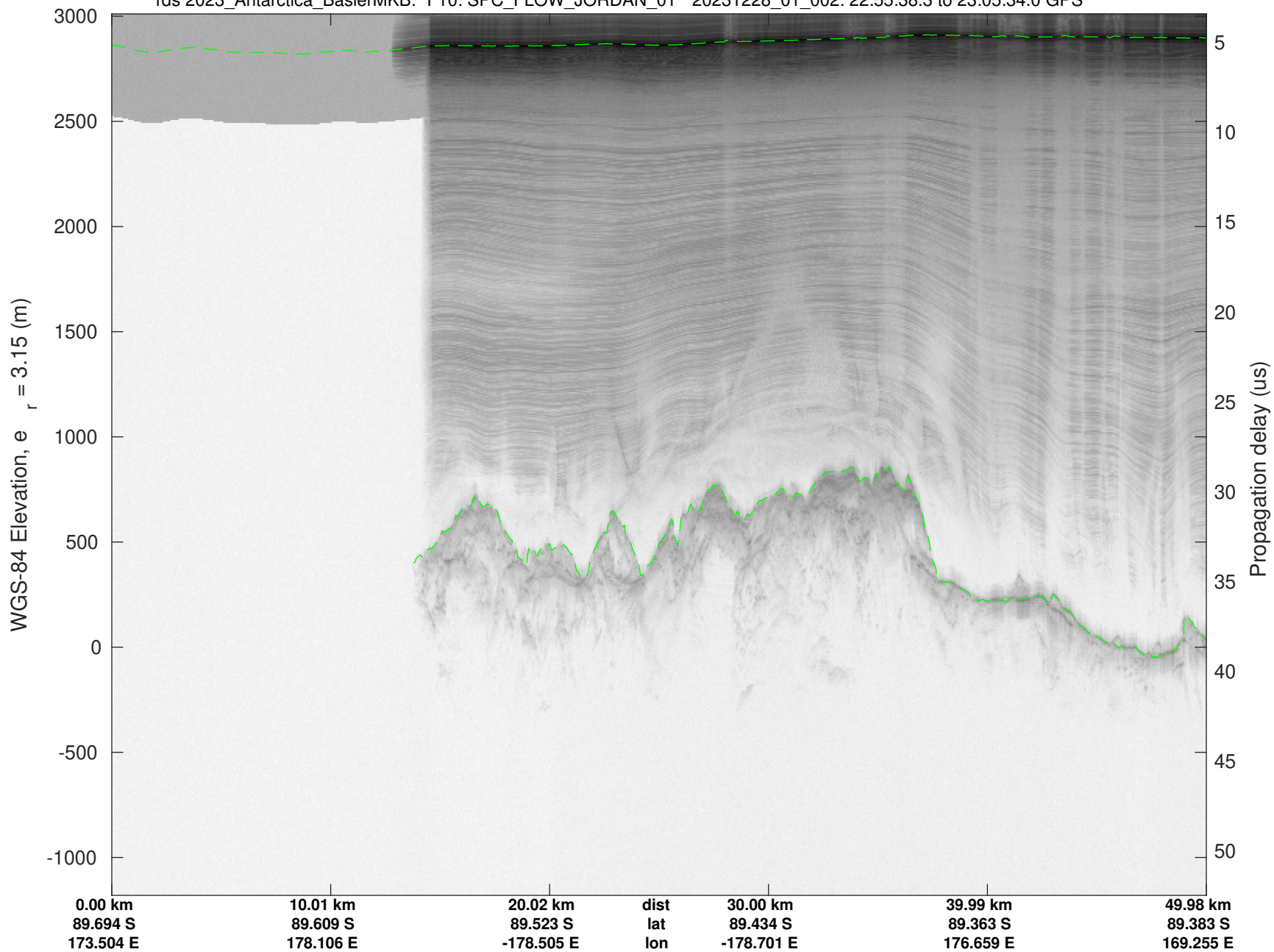
UTIG MARFA -- COLDEX

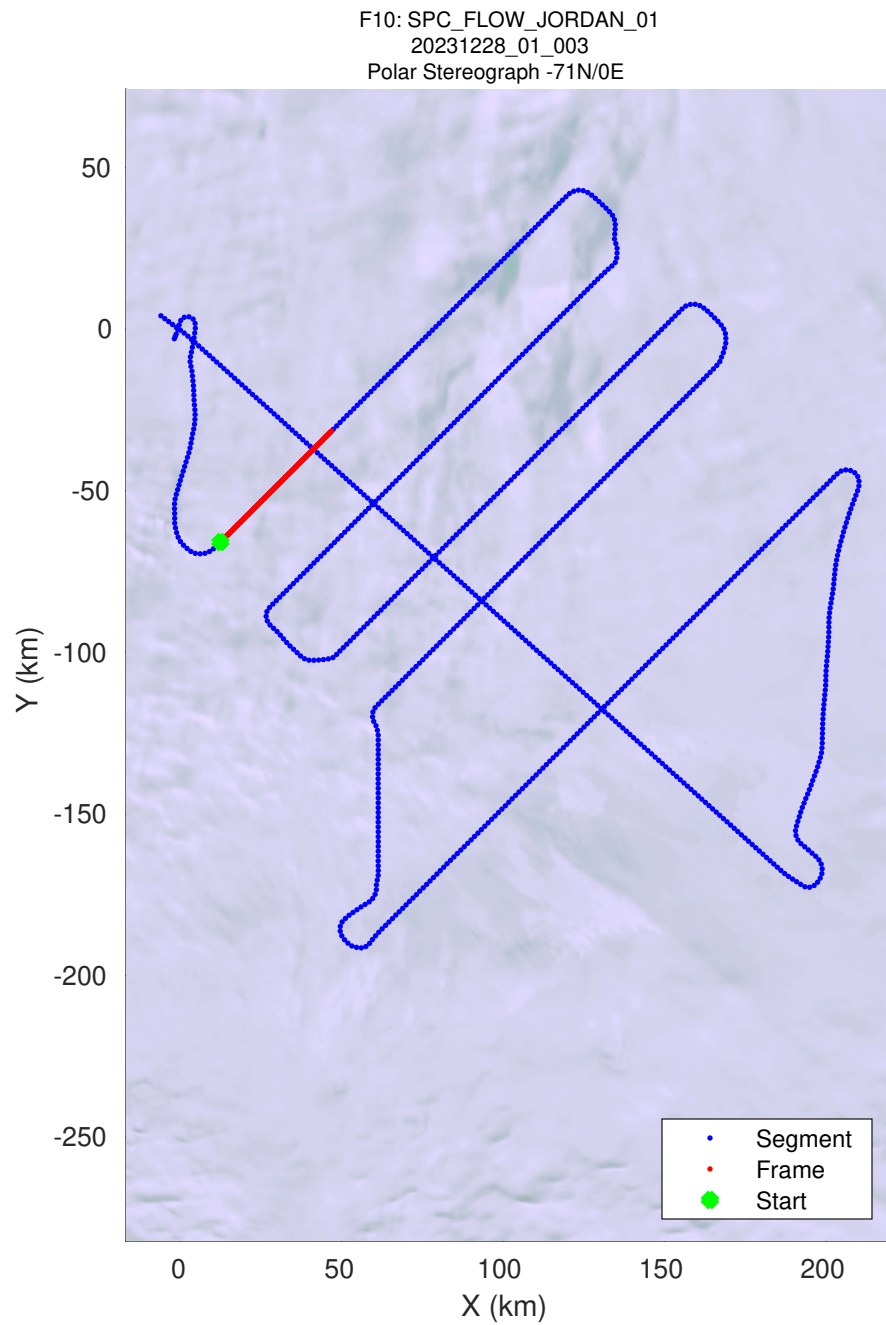
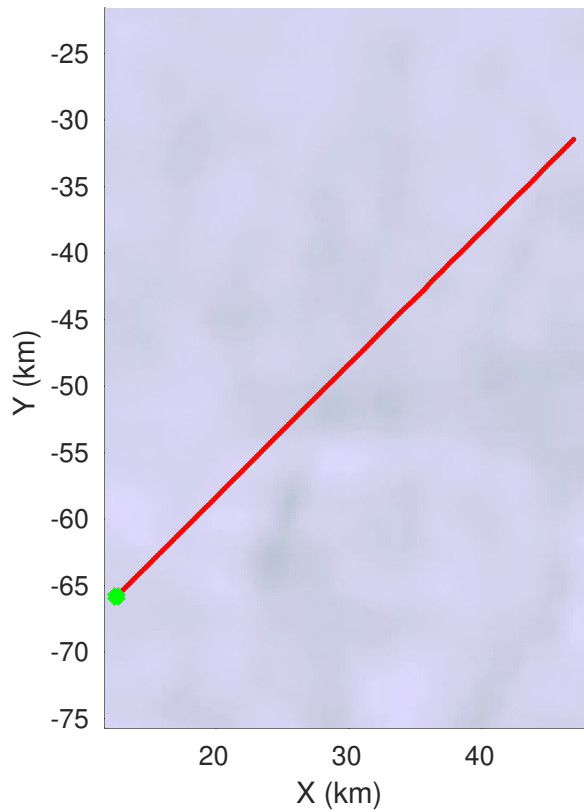
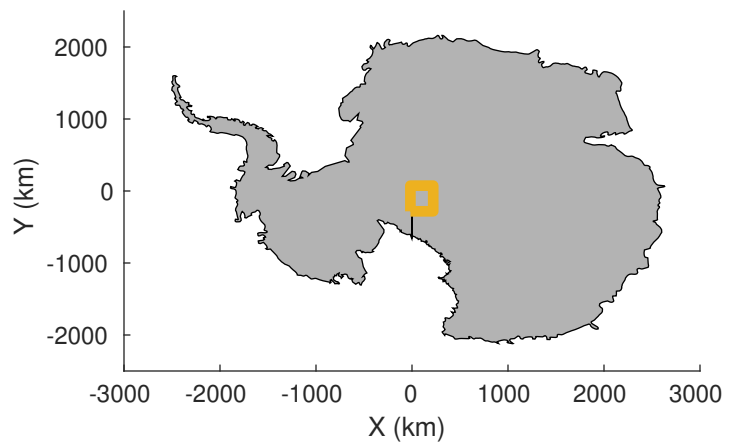
rds 2023\_Antarctica\_BaslerMKB: "F10: SPC\_FLOW\_JORDAN\_01" 20231228\_01\_002: 22:55:38.3 to 23:05:34.0 GPS



UTIG MARFA -- COLDEX

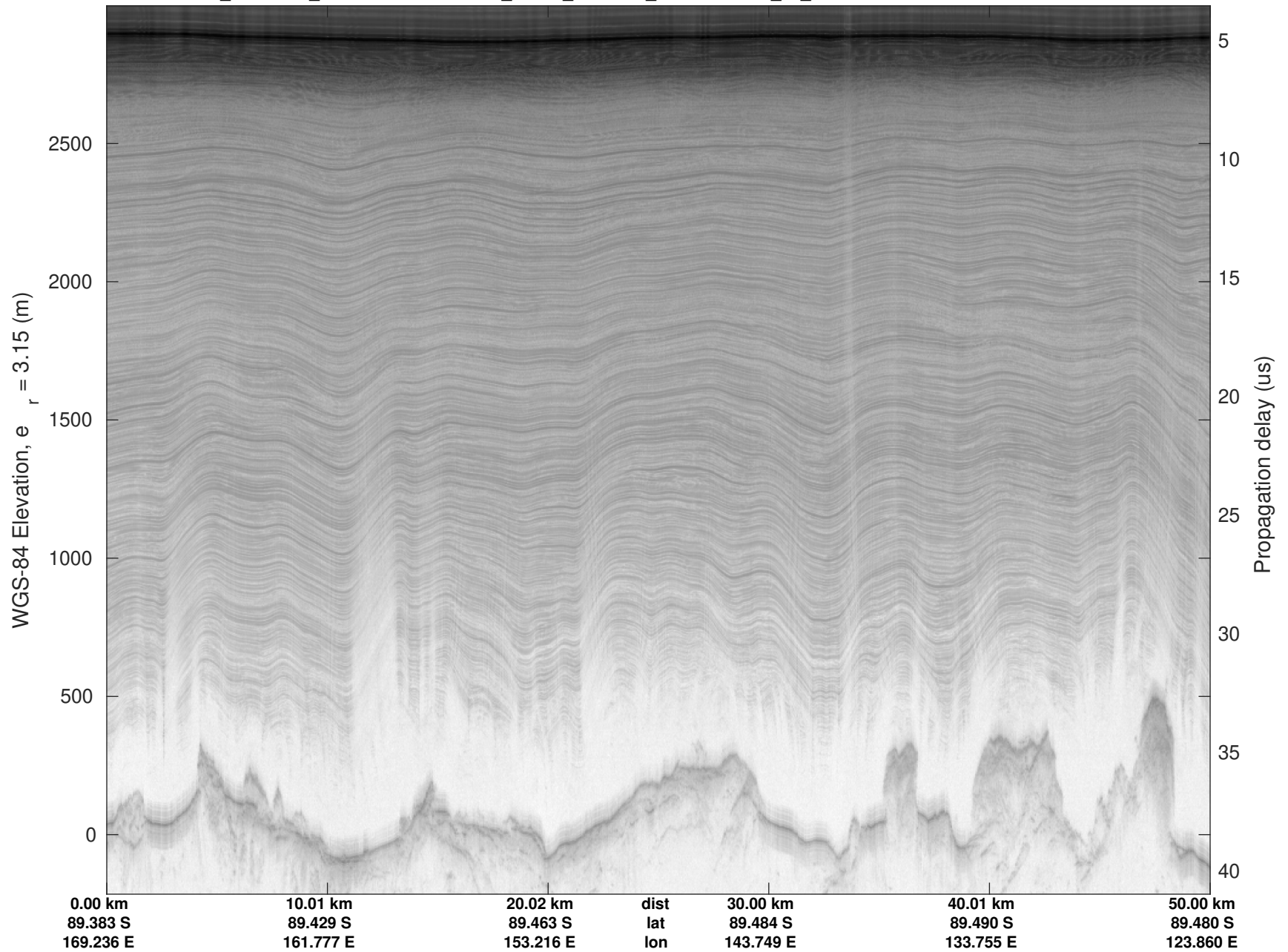
rds 2023\_Antarctica\_BaslerMKB: "F10: SPC\_FLOW\_JORDAN\_01" 20231228\_01\_002: 22:55:38.3 to 23:05:34.0 GPS





UTIG MARFA -- COLDEX

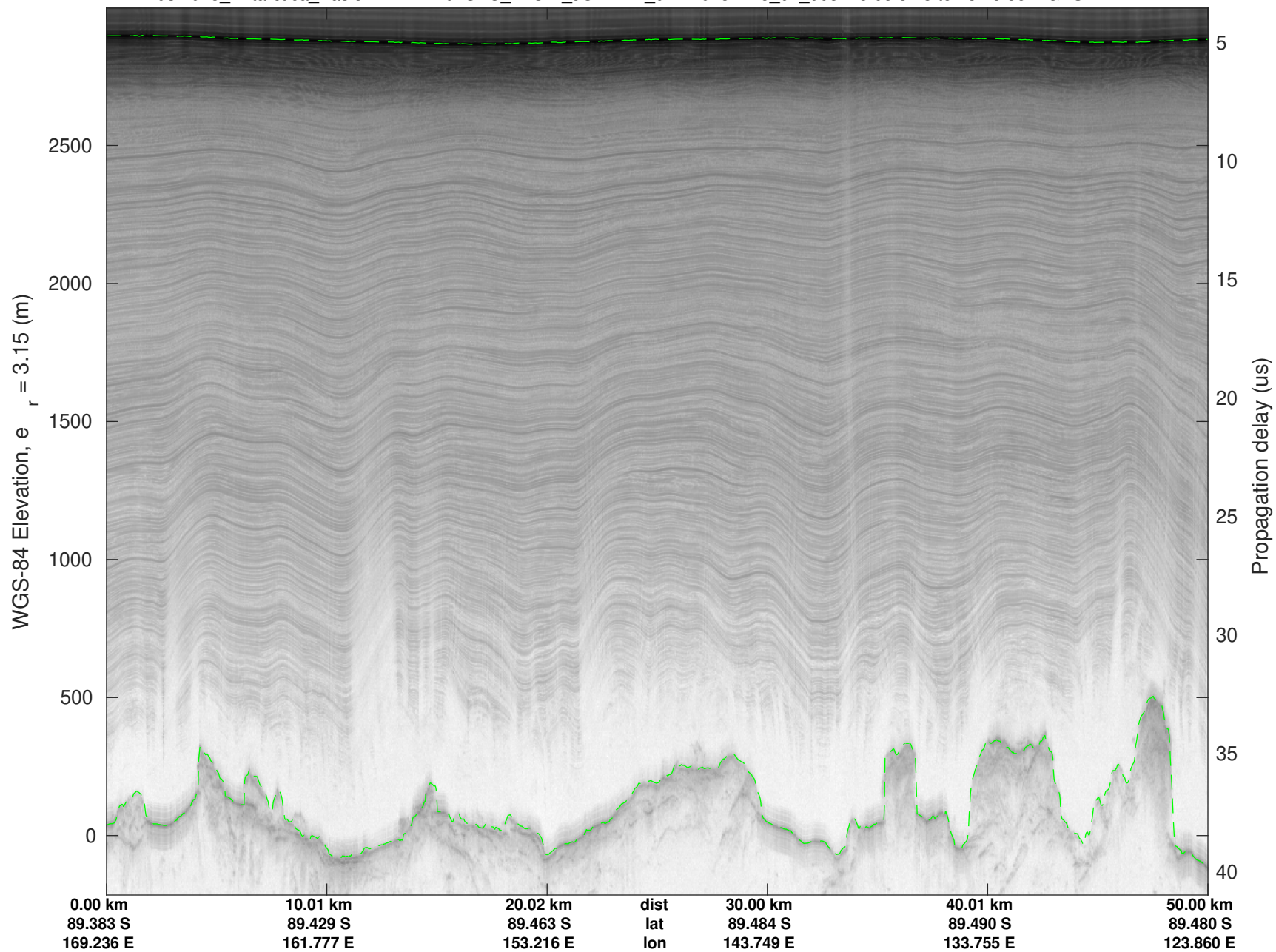
rds 2023\_Antarctica\_BaslerMKB: "F10: SPC\_FLOW\_JORDAN\_01" 20231228\_01\_003: 23:05:34.3 to 23:15:35.2 GPS

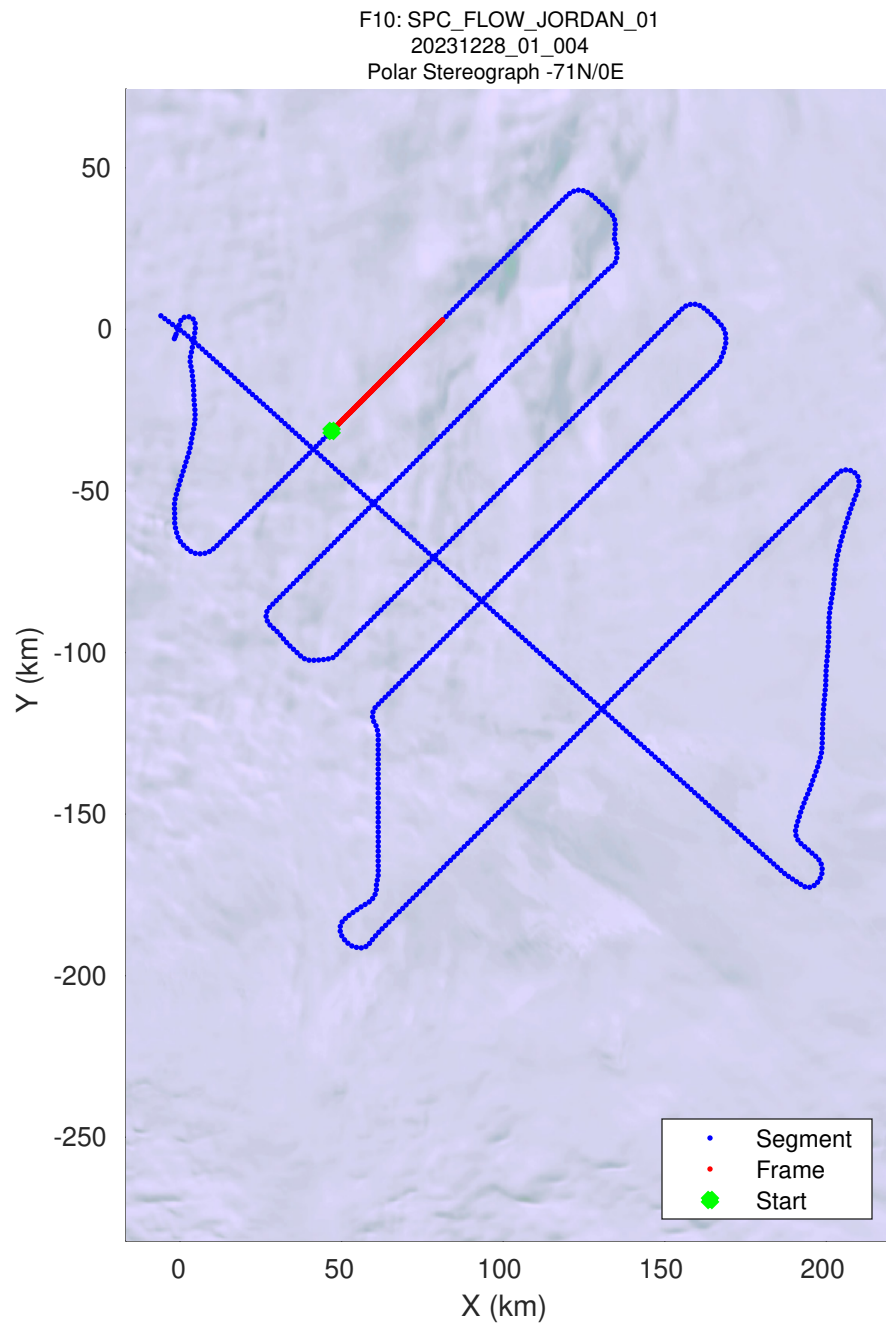
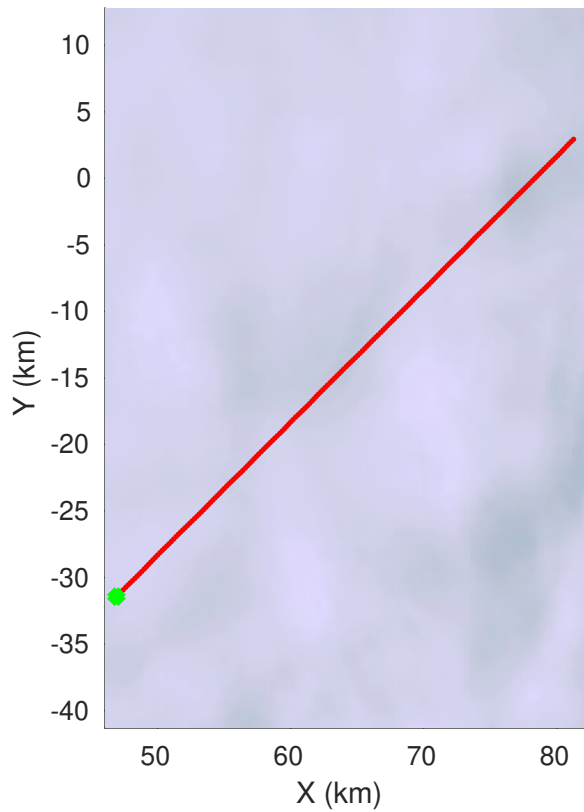
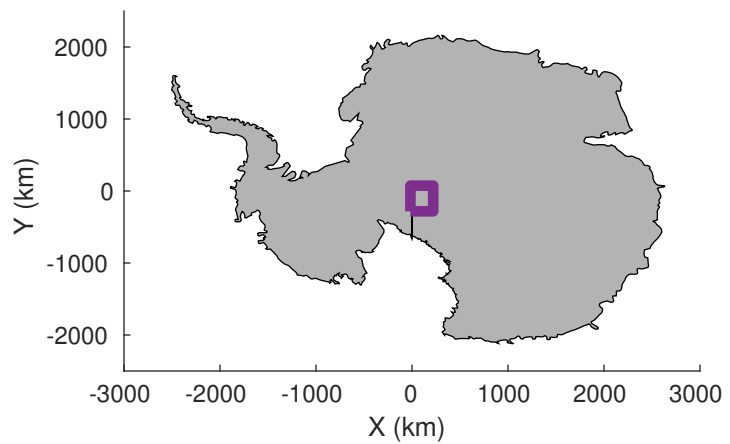




UTIG MARFA -- COLDEX


rds 2023\_Antarctica\_BaslerMKB: "F10: SPC\_FLOW\_JORDAN\_01" 20231228\_01\_003: 23:05:34.3 to 23:15:35.2 GPS





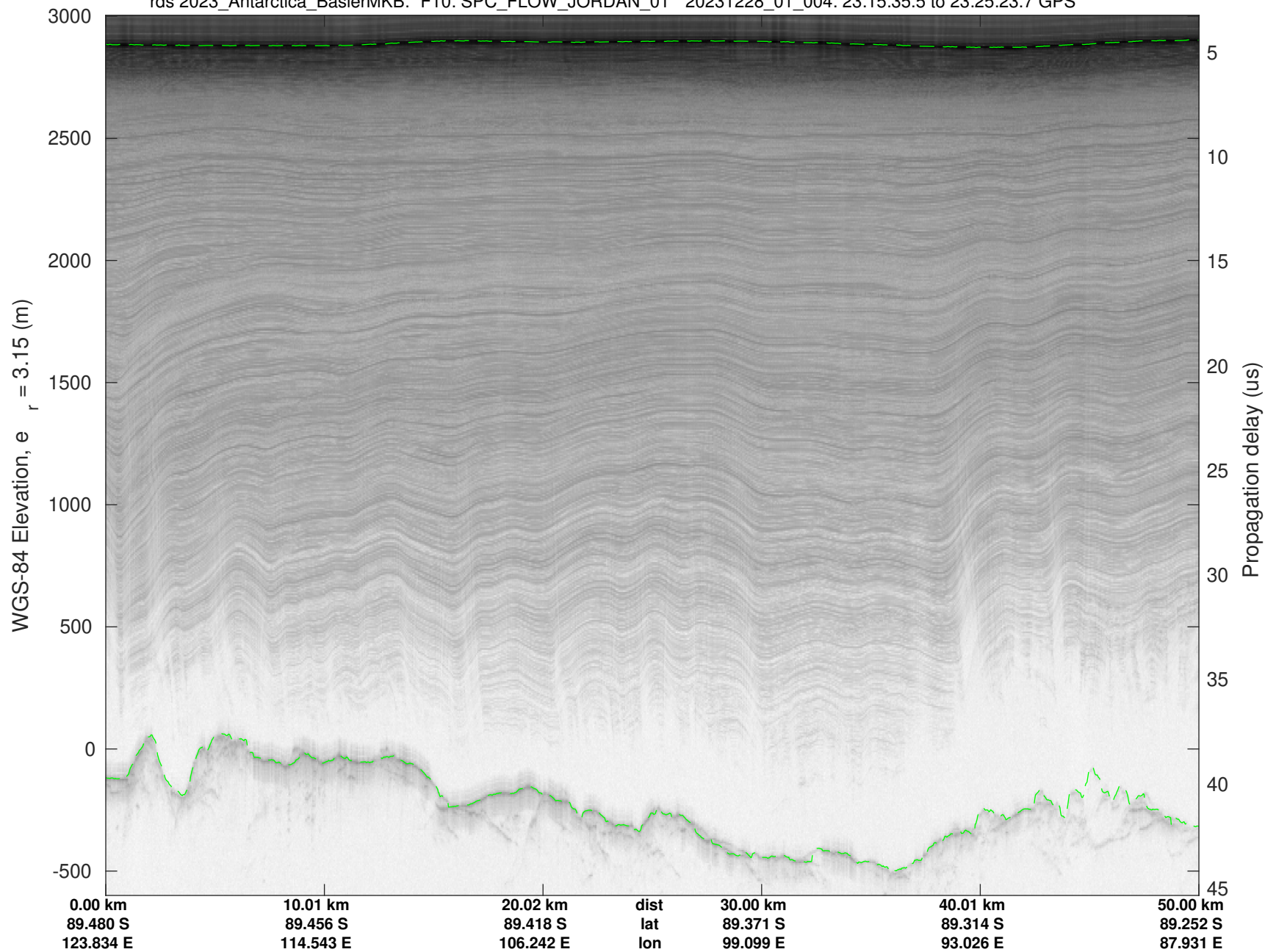
UTIG MARFA -- COLDEX

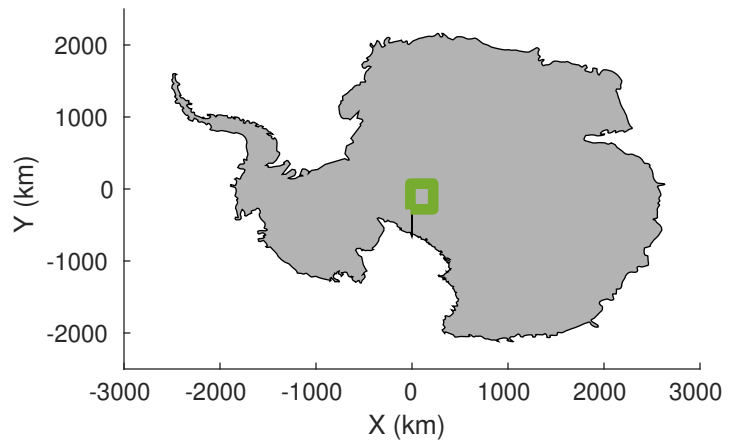
rds 2023\_Antarctica\_BaslerMKB: "F10: SPC\_FLOW\_JORDAN\_01" 20231228\_01\_004: 23:15:35.5 to 23:25:23.7 GPS



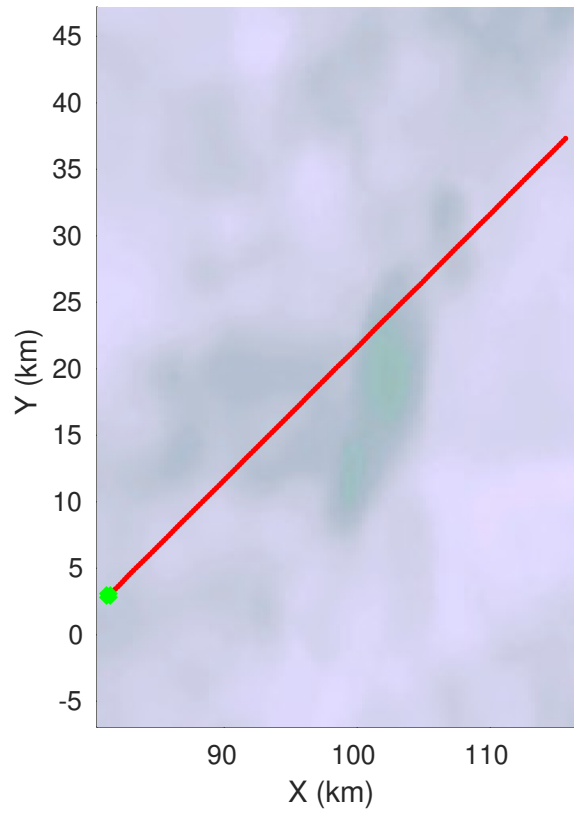
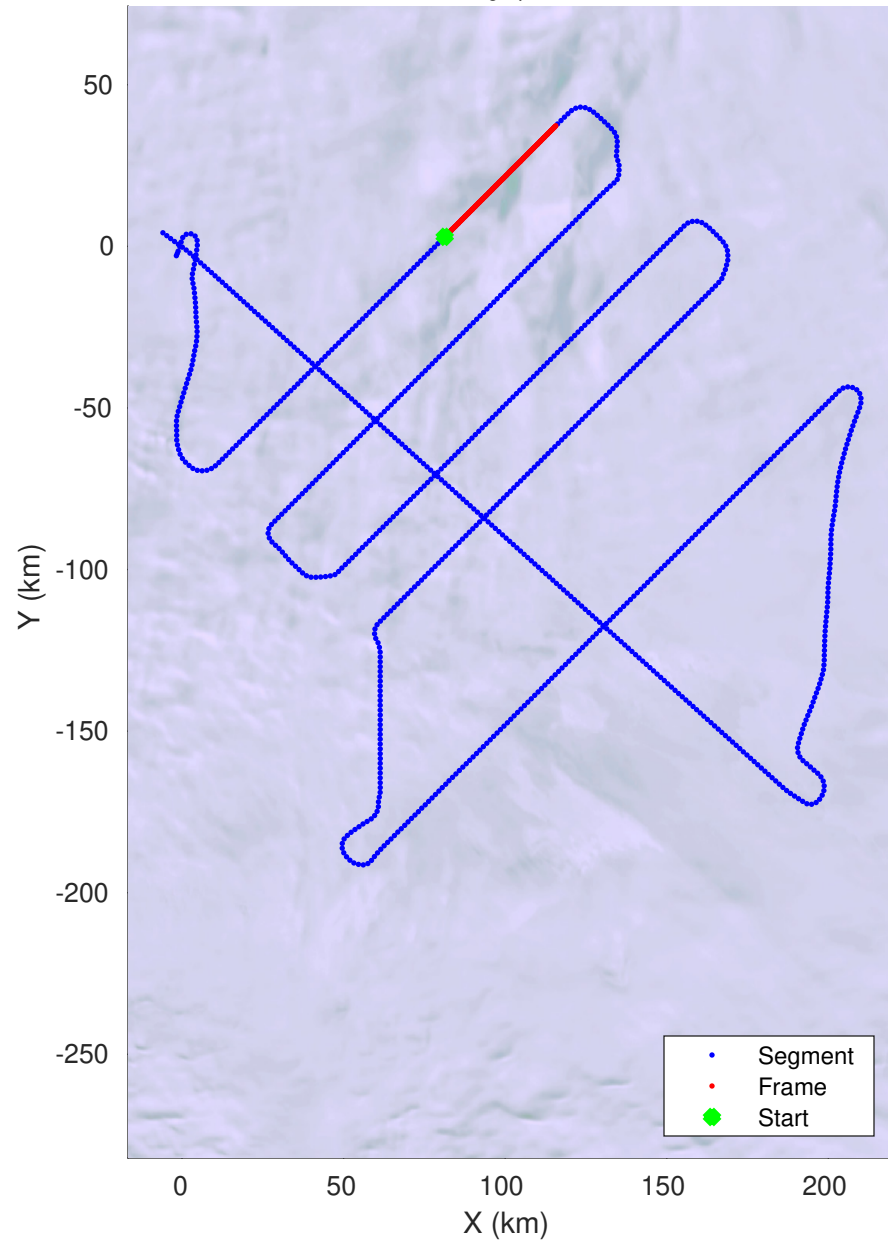
UTIG MARFA -- COLDEX

rds 2023\_Antarctica\_BaslerMKB: "F10: SPC\_FLOW\_JORDAN\_01" 20231228\_01\_004: 23:15:35.5 to 23:25:23.7 GPS



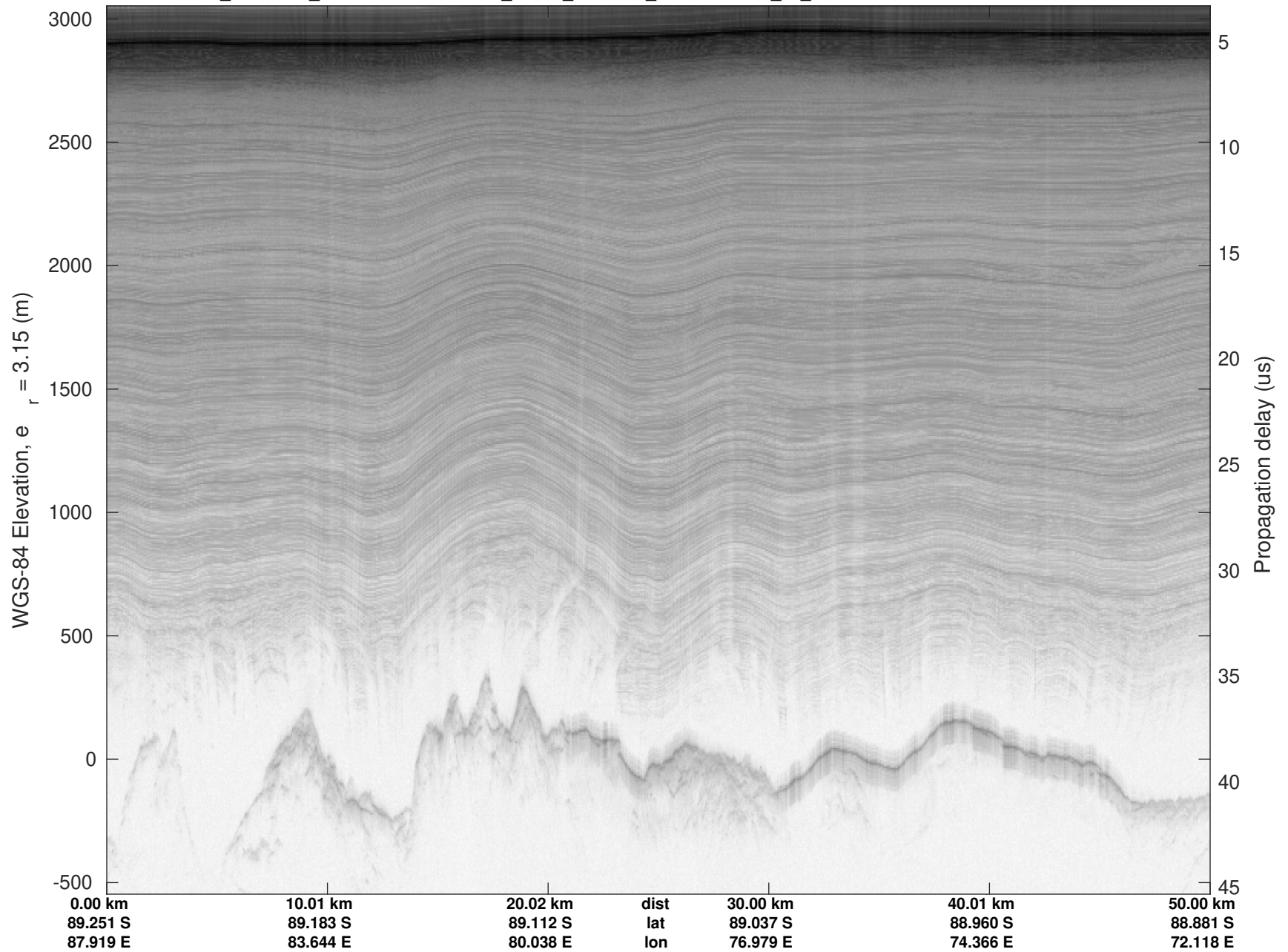


F10: SPC\_FLOW\_JORDAN\_01  
20231228\_01\_005  
Polar Stereograph -71N/0E



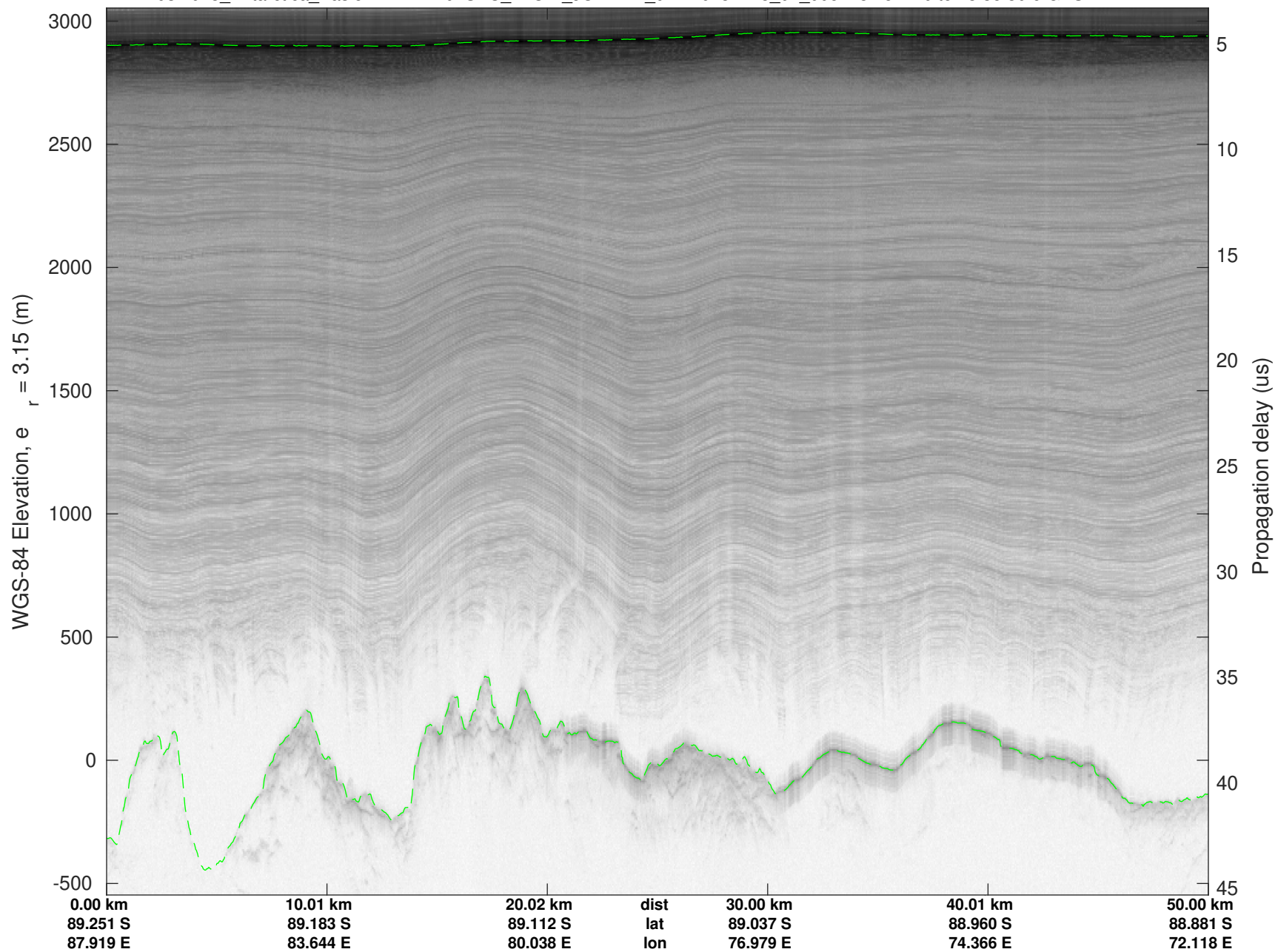
UTIG MARFA -- COLDEX

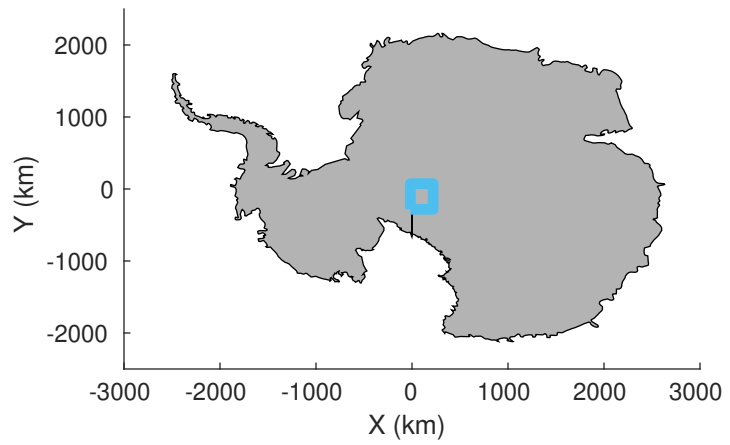
rds 2023\_Antarctica\_BaslerMKB: "F10: SPC\_FLOW\_JORDAN\_01" 20231228\_01\_005: 23:25:24.0 to 23:35:30.6 GPS



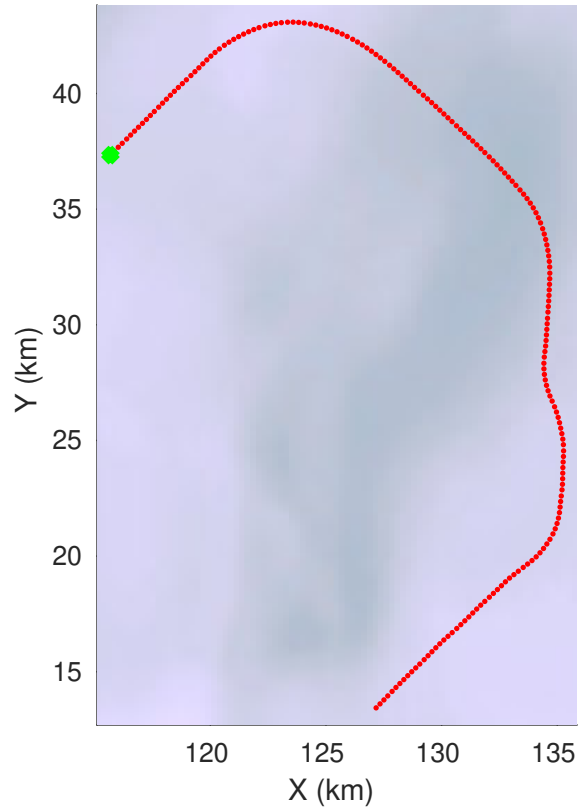
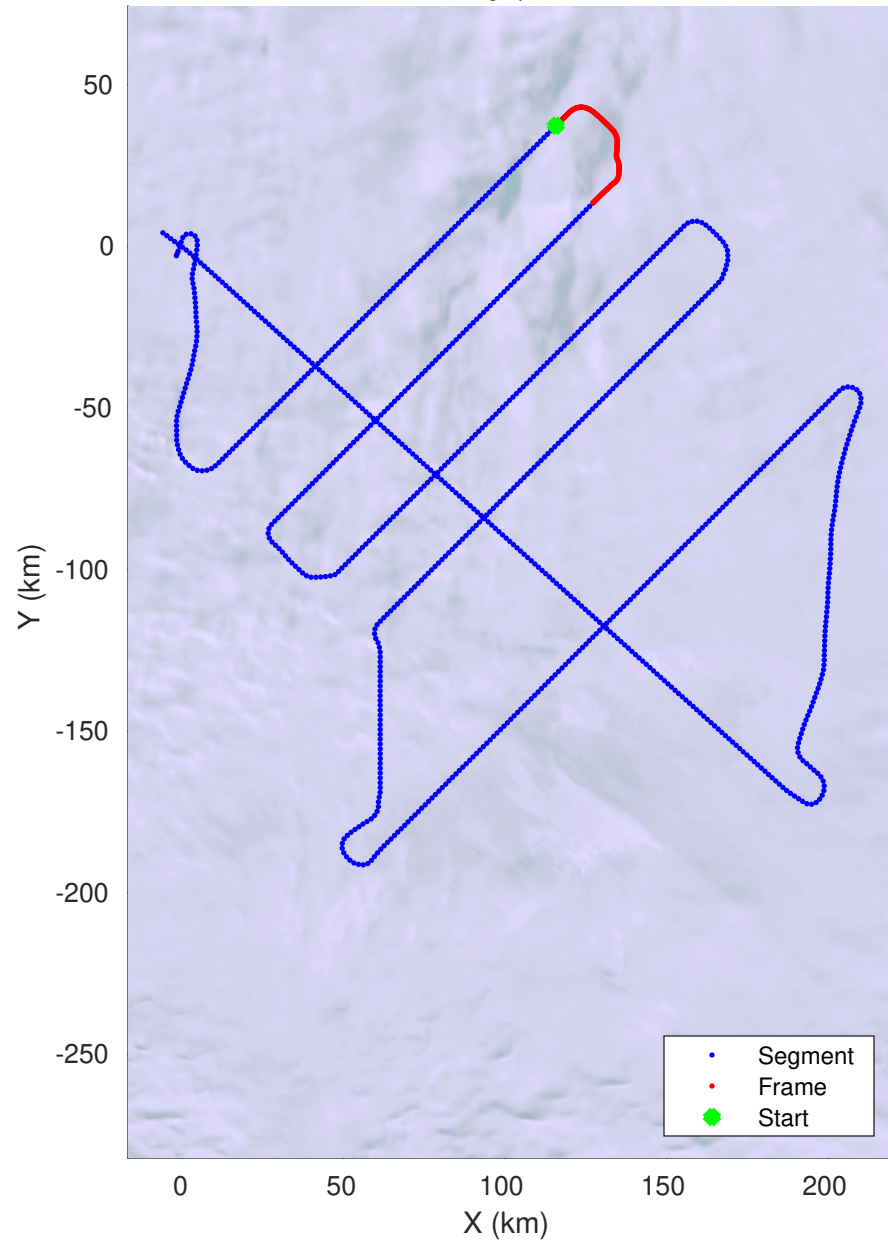
UTIG MARFA -- COLDEX

rds 2023\_Antarctica\_BaslerMKB: "F10: SPC\_FLOW\_JORDAN\_01" 20231228\_01\_005: 23:25:24.0 to 23:35:30.6 GPS






F10: SPC\_FLOW\_JORDAN\_01  
20231228\_01\_006  
Polar Stereograph -71N/0E





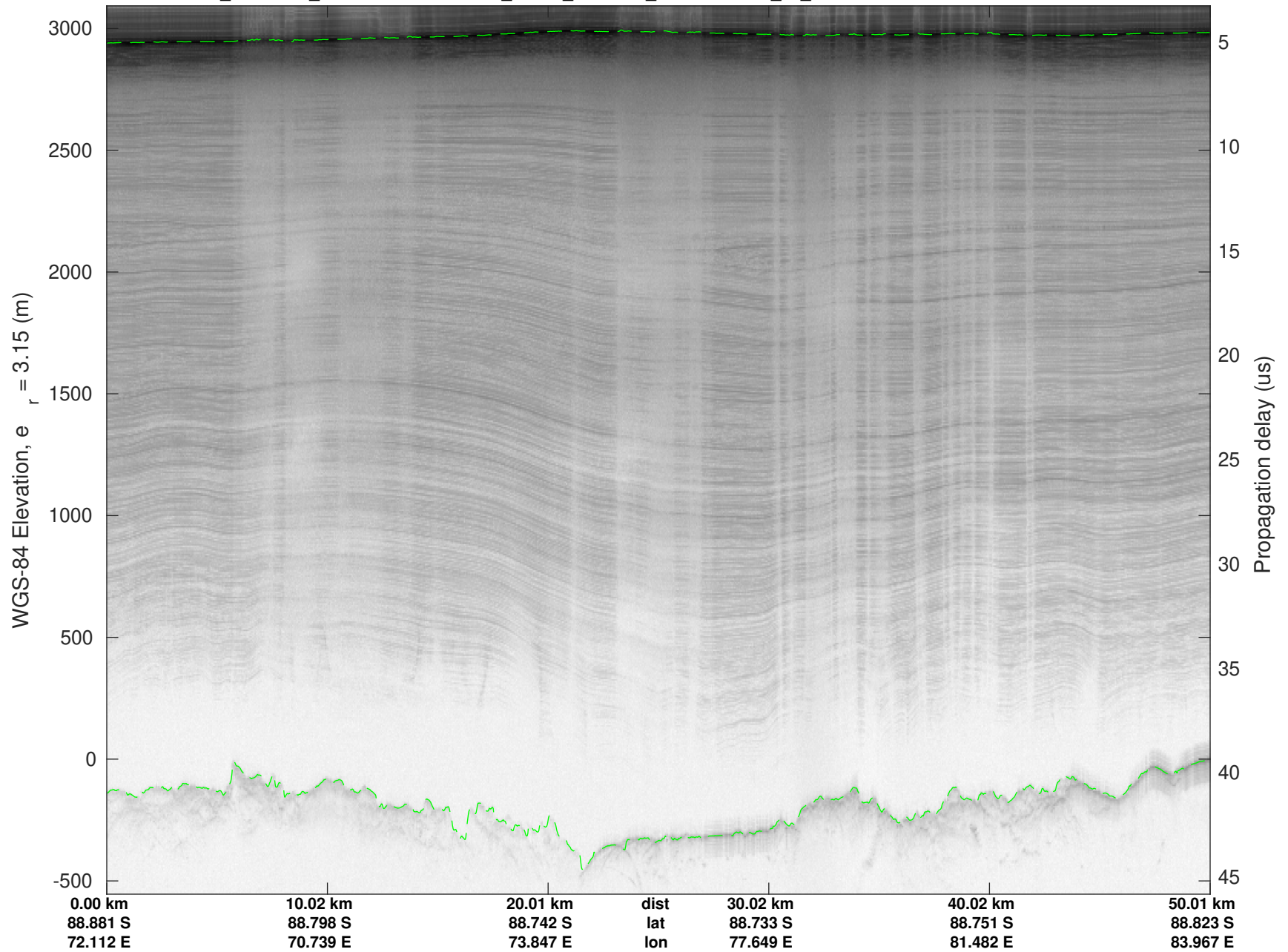
UTIG MARFA -- COLDEX

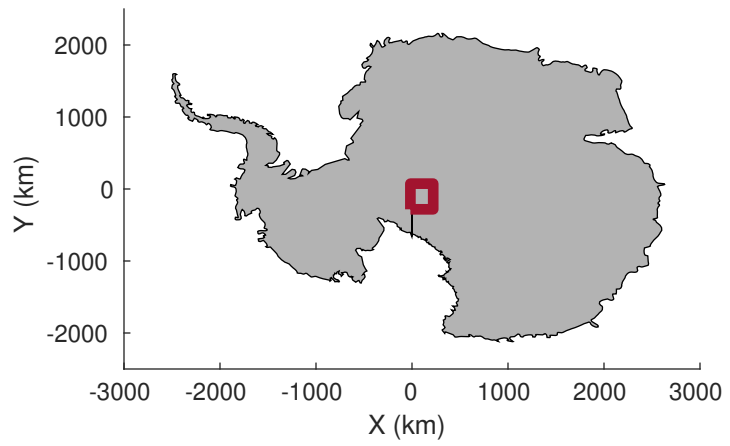
rds 2023\_Antarctica\_BaslerMKB: "F10: SPC\_FLOW\_JORDAN\_01" 20231228\_01\_006: 23:35:31.0 to 23:45:21.4 GPS



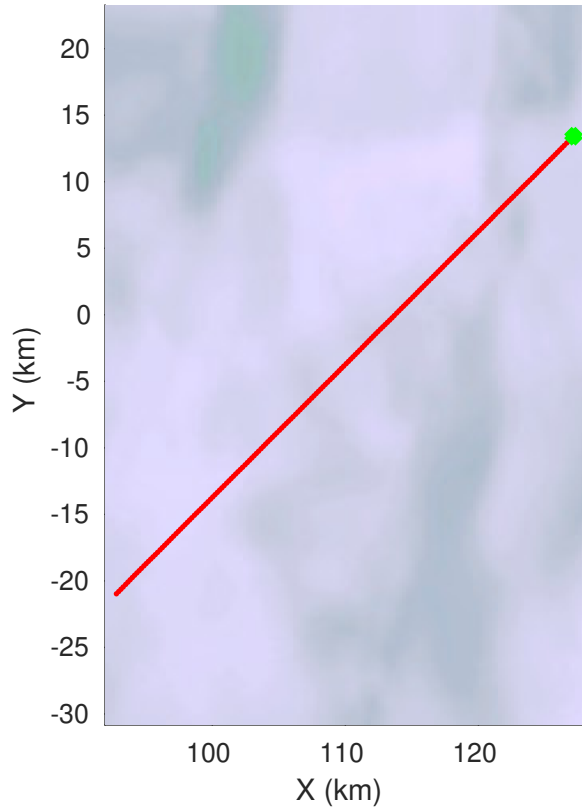
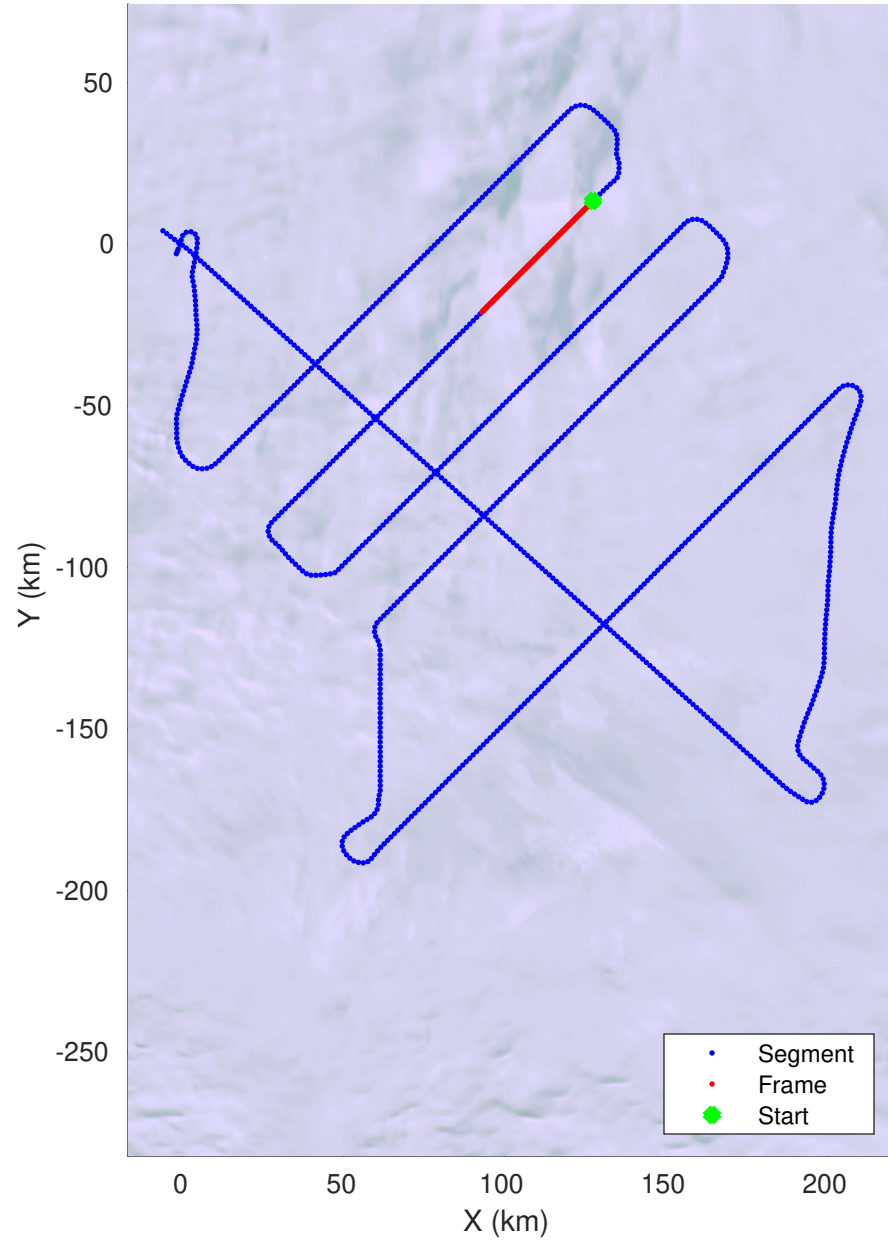
UTIG MARFA -- COLDEX

rds 2023\_Antarctica\_BaslerMKB: "F10: SPC\_FLOW\_JORDAN\_01" 20231228\_01\_006: 23:35:31.0 to 23:45:21.4 GPS






F10: SPC\_FLOW\_JORDAN\_01  
20231228\_01\_007  
Polar Stereograph -71N/0E



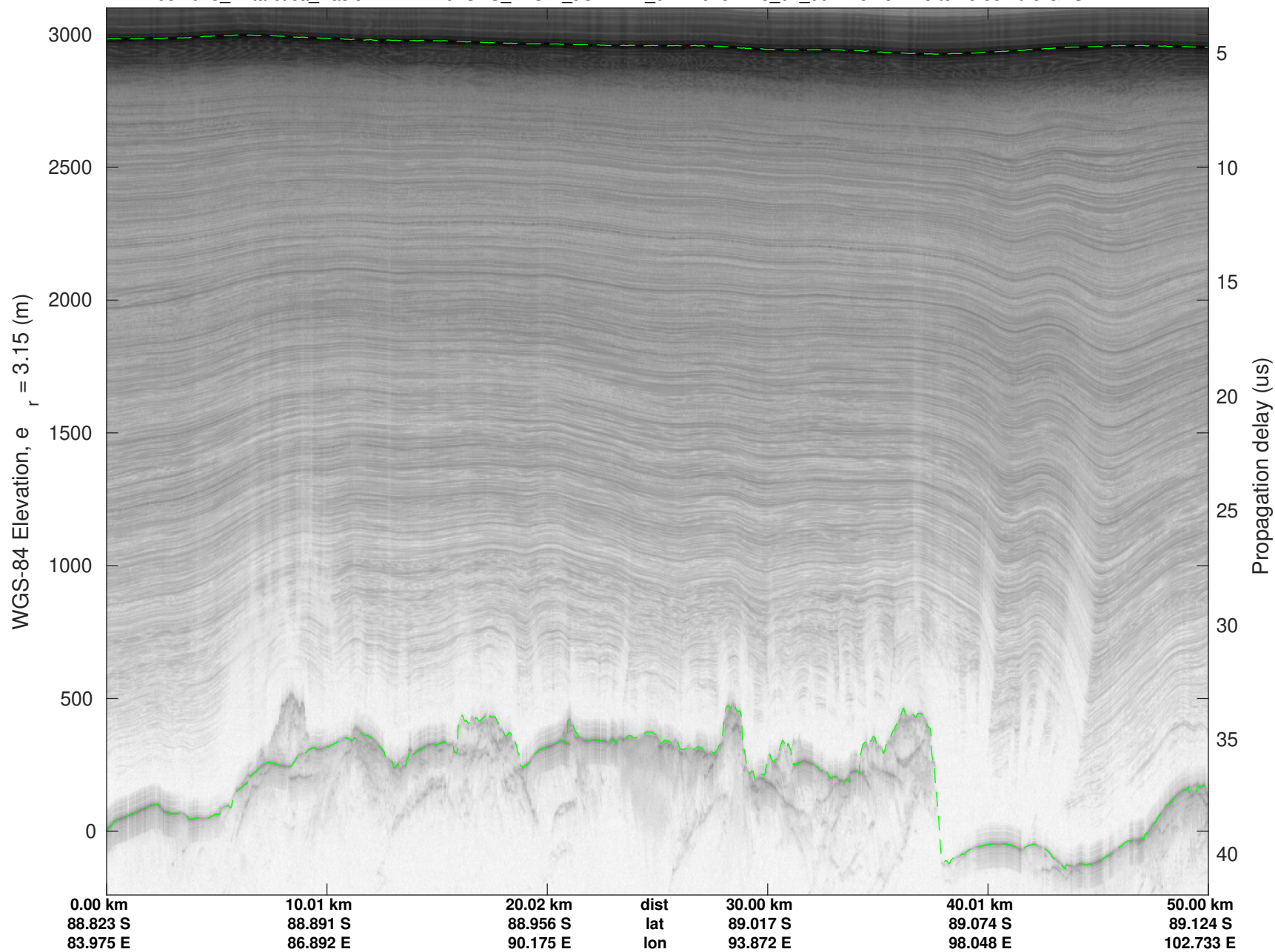
UTIG MARFA -- COLDEX

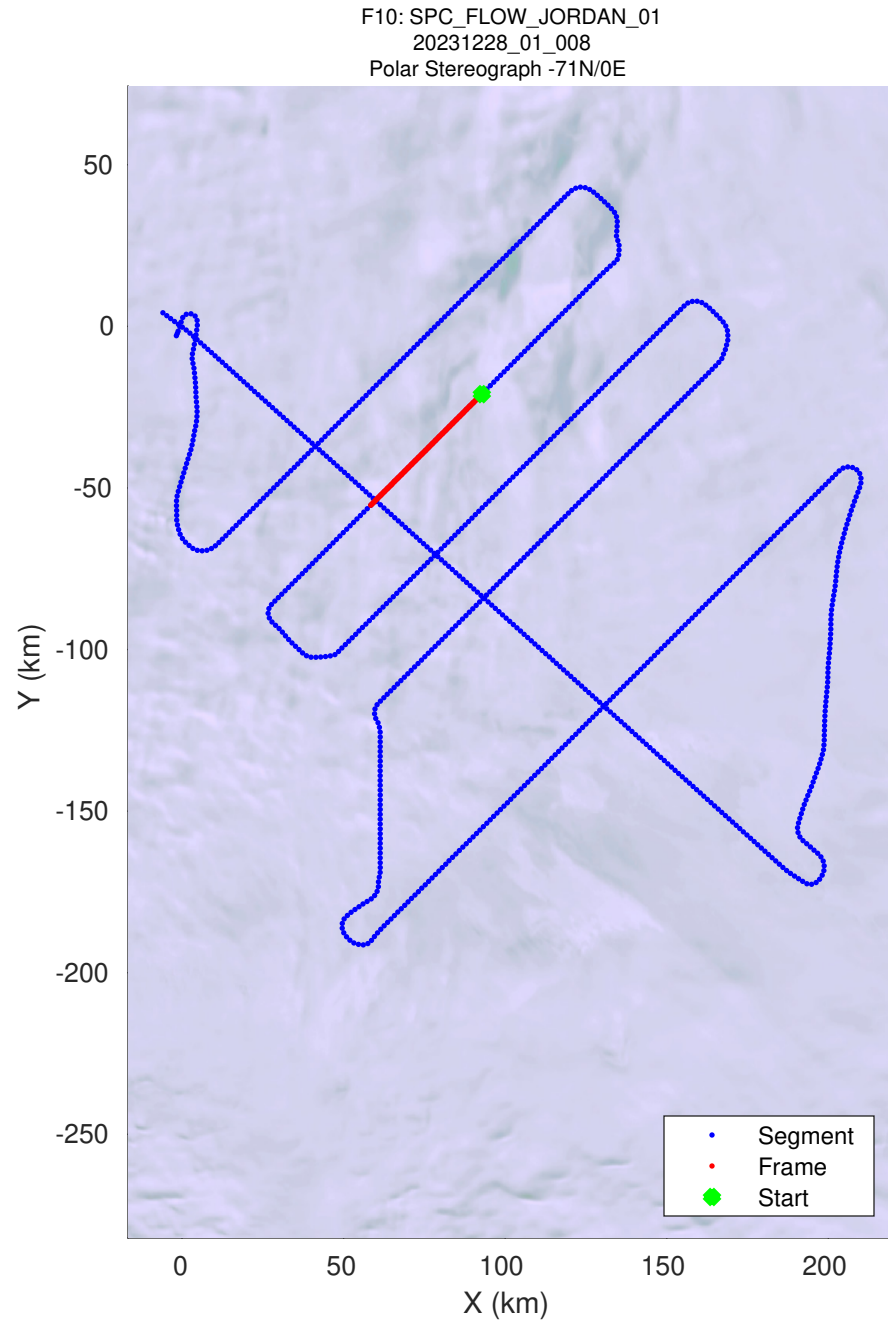
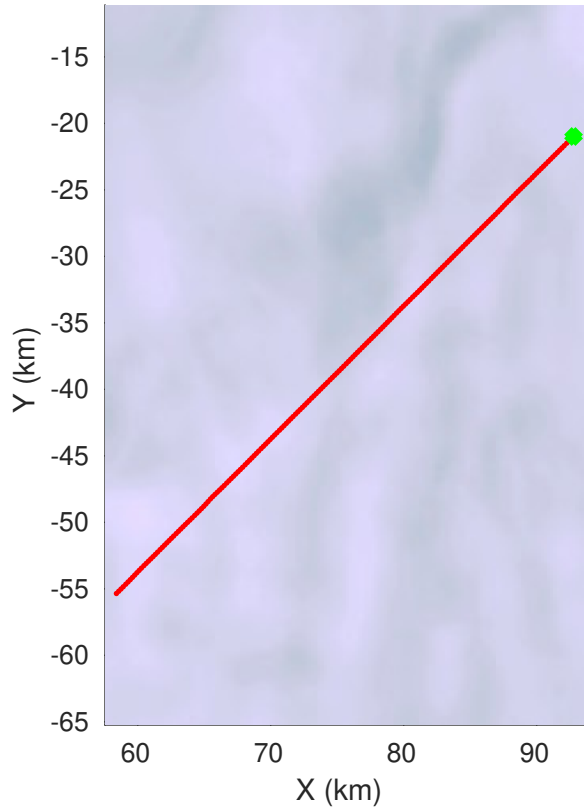
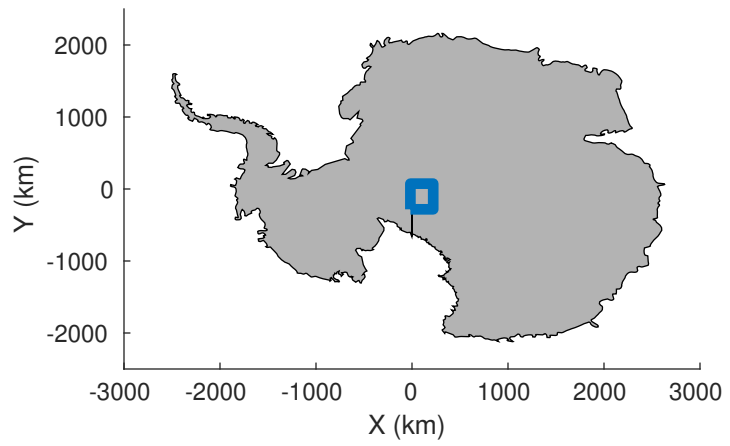
rds 2023\_Antarctica\_BaslerMKB: "F10: SPC\_FLOW\_JORDAN\_01" 20231228\_01\_007: 23:45:21.8 to 23:55:29.5 GPS



UTIG MARFA -- COLDEX

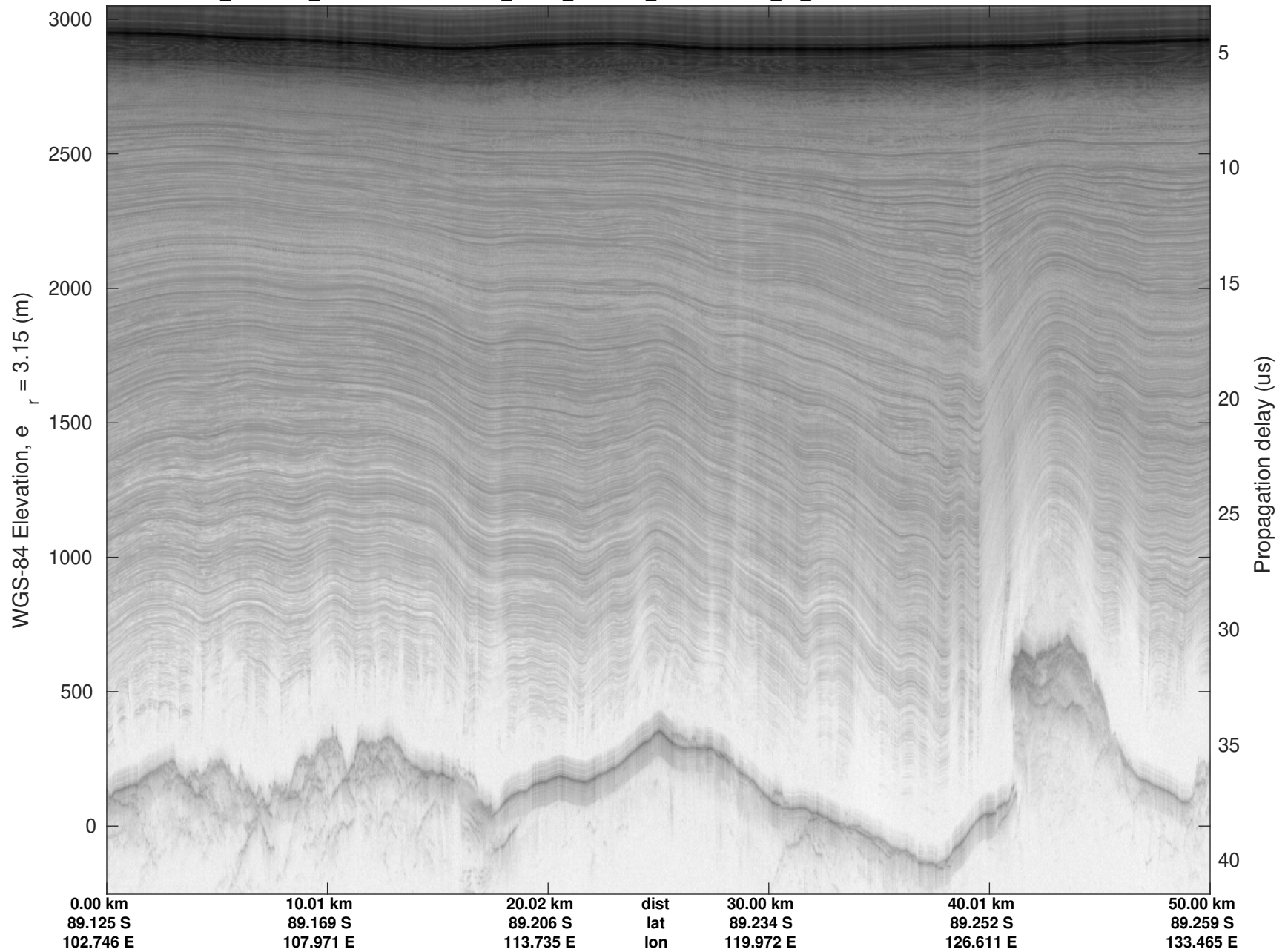
rds 2023\_Antarctica\_BaslerMKB: "F10: SPC\_FLOW\_JORDAN\_01" 20231228\_01\_007: 23:45:21.8 to 23:55:29.5 GPS





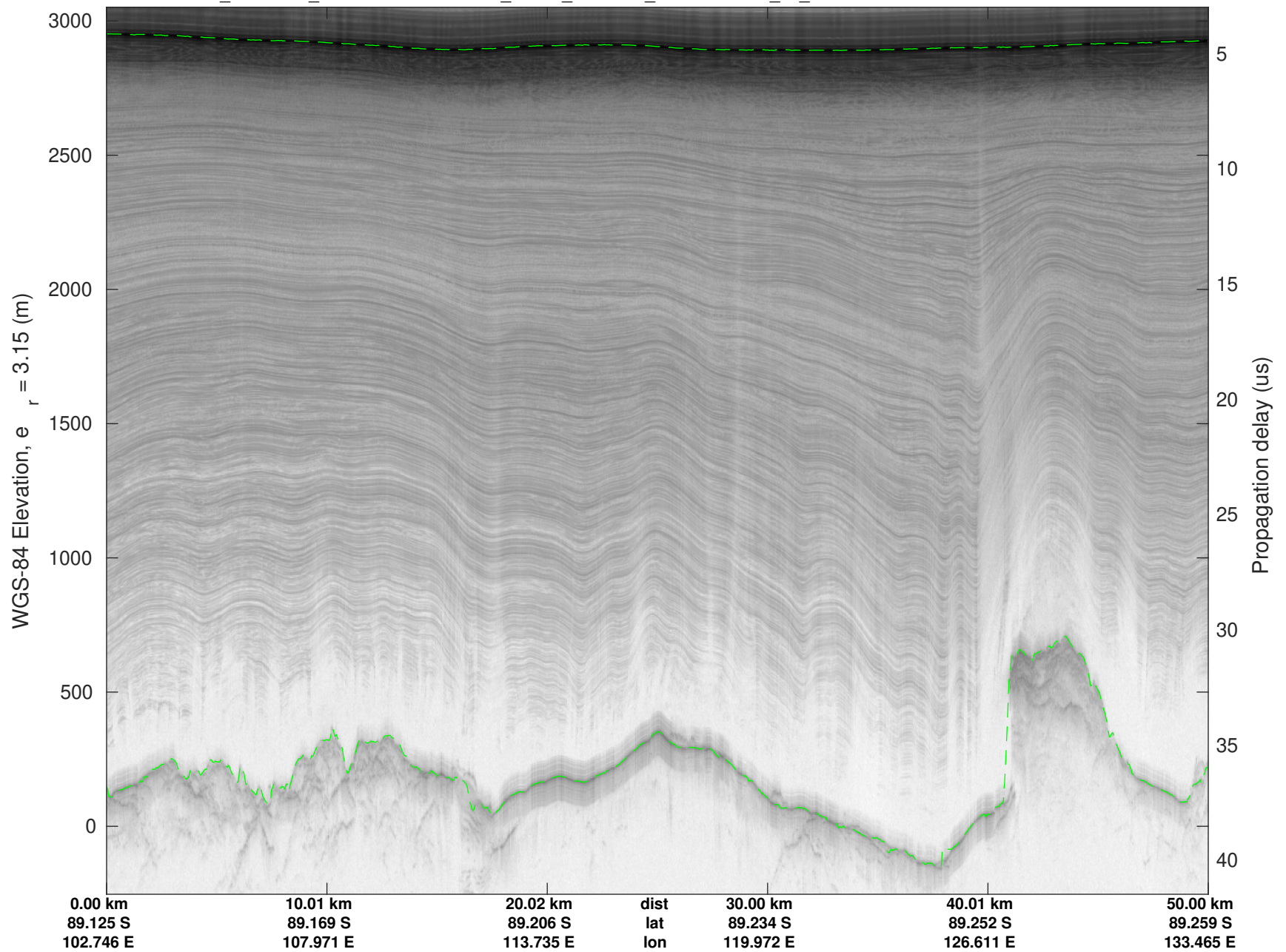
UTIG MARFA -- COLDEX

rds 2023\_Antarctica\_BaslerMKB: "F10: SPC\_FLOW\_JORDAN\_01" 20231228\_01\_008: 23:55:29.8 to 24:05:33.5 GPS

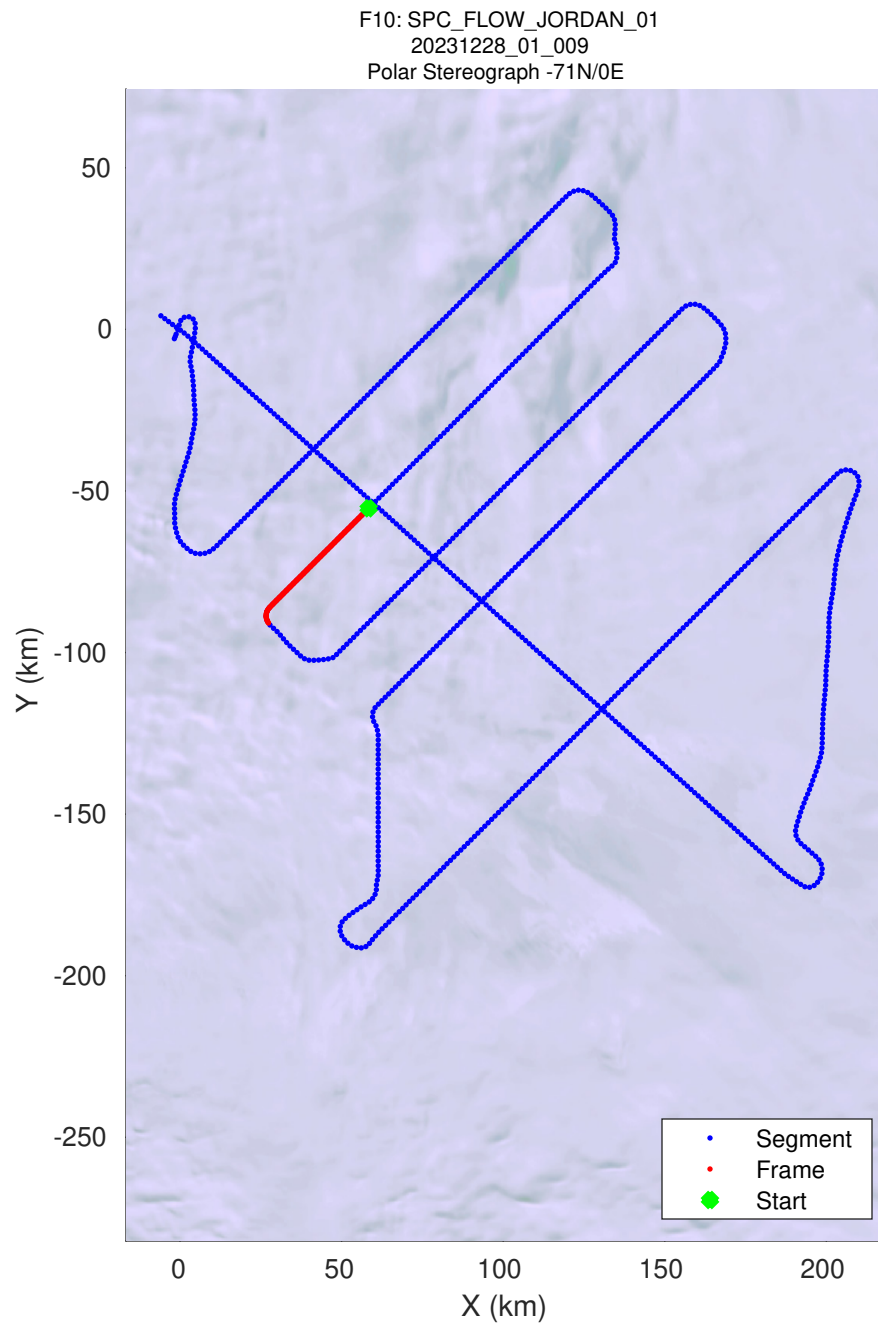

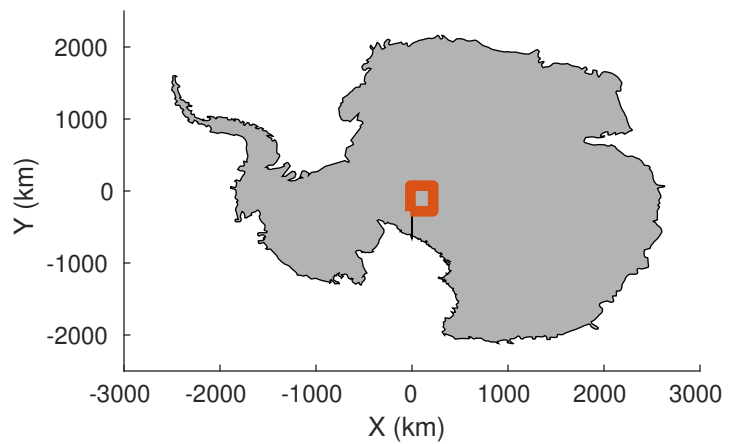


UTIG MARFA -- COLDEX

rds 2023\_Antarctica\_BaslerMKB: "F10: SPC\_FLOW\_JORDAN\_01" 20231228\_01\_008: 23:55:29.8 to 24:05:33.5 GPS

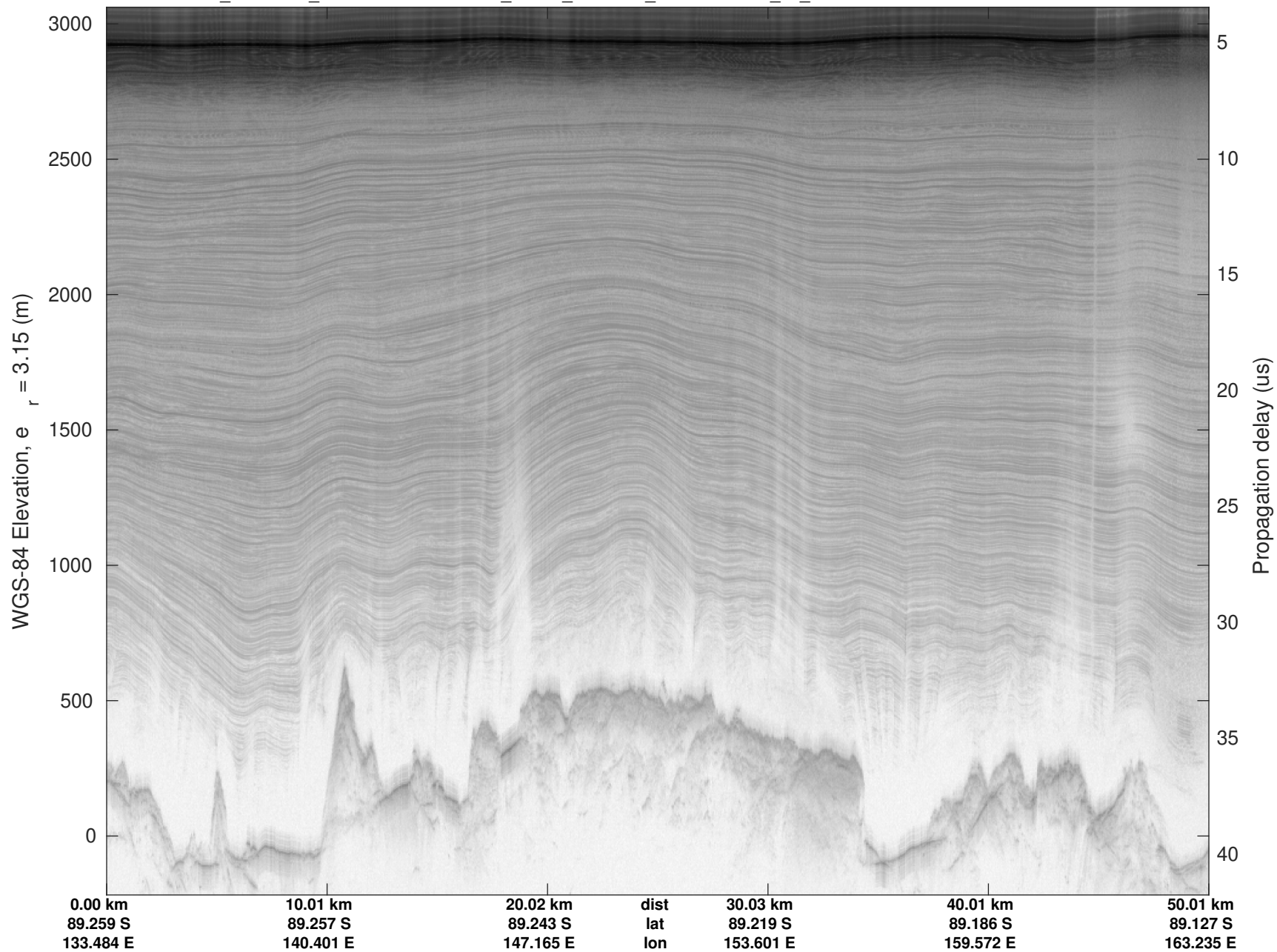






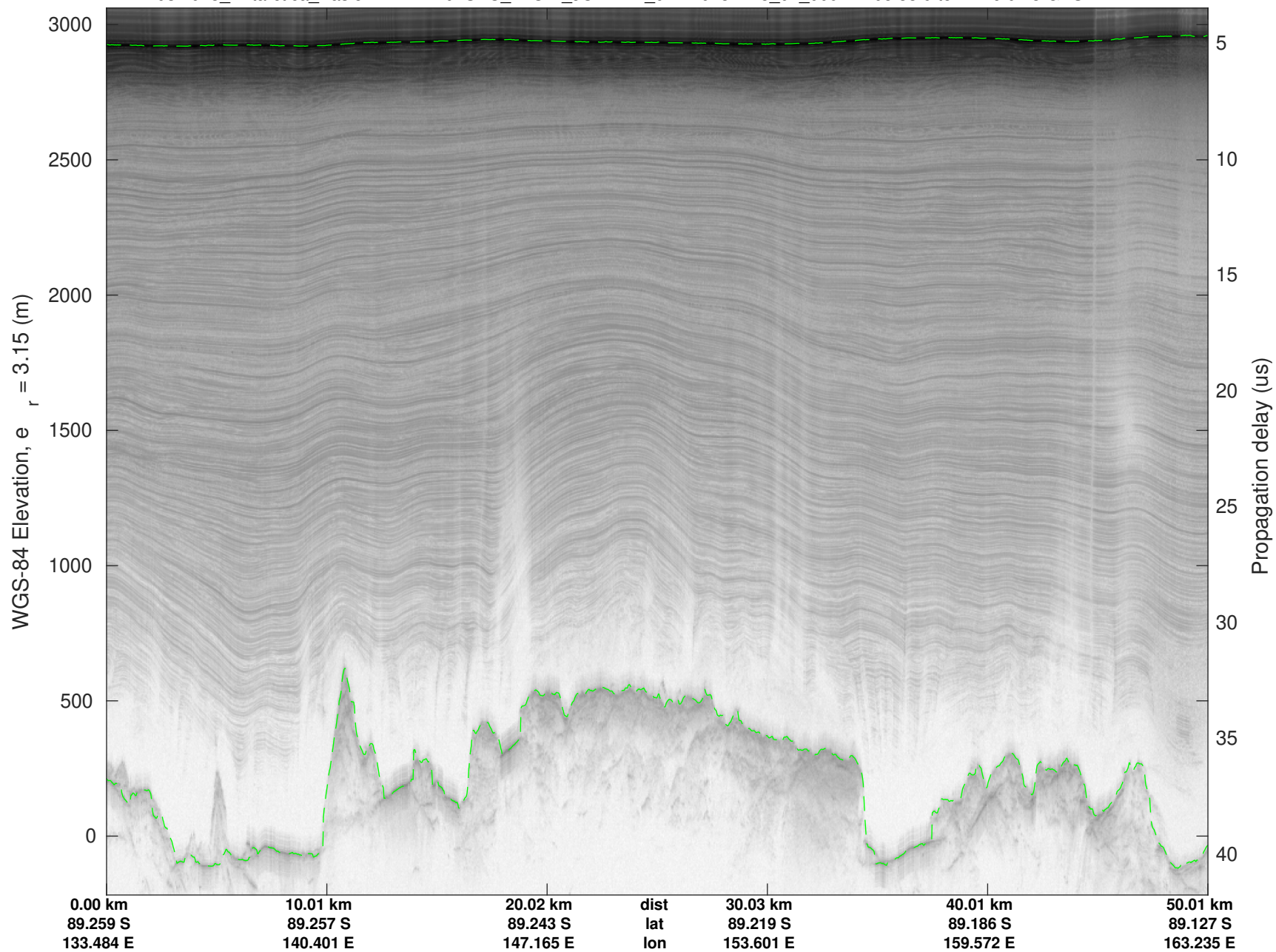
UTIG MARFA -- COLDEX

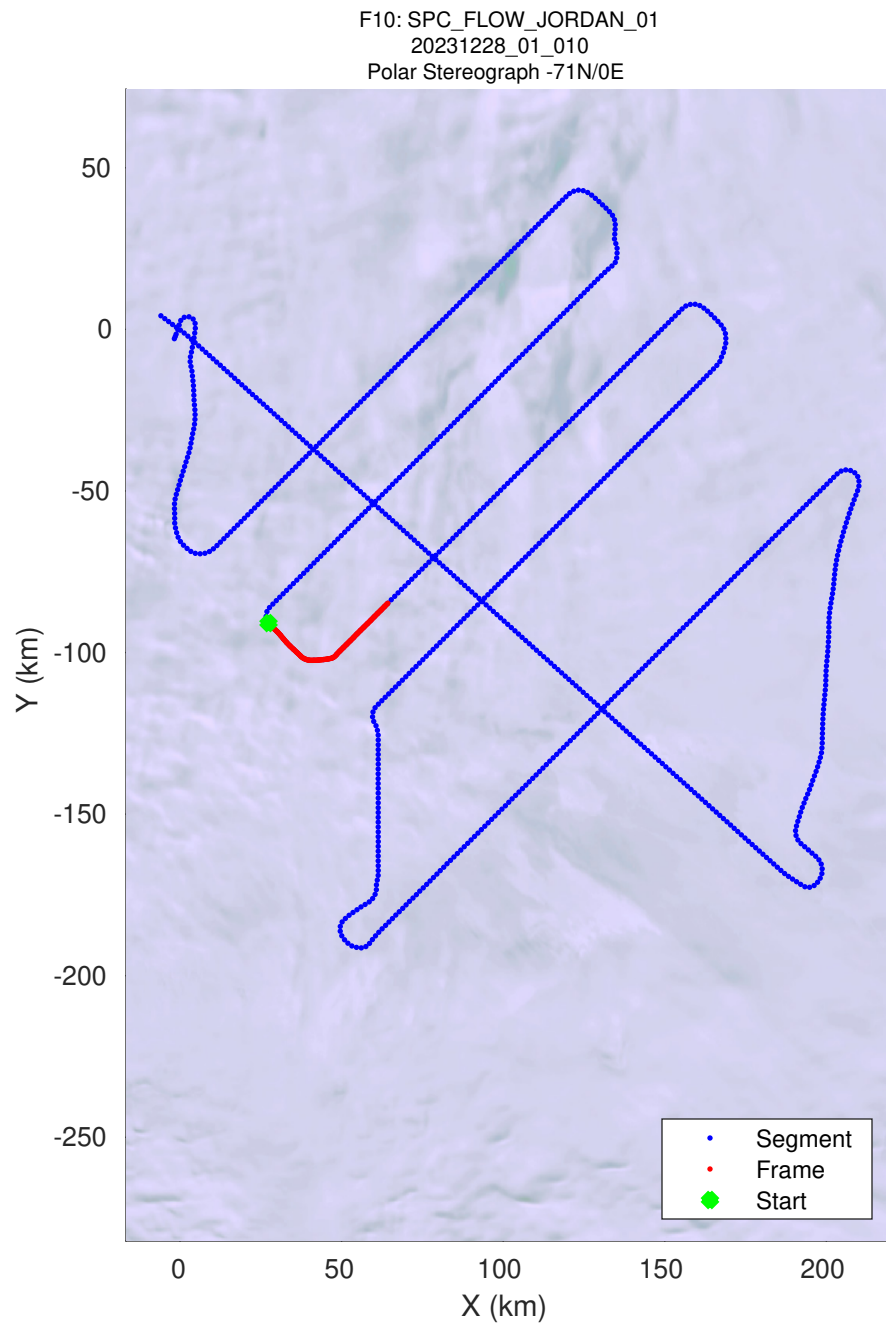
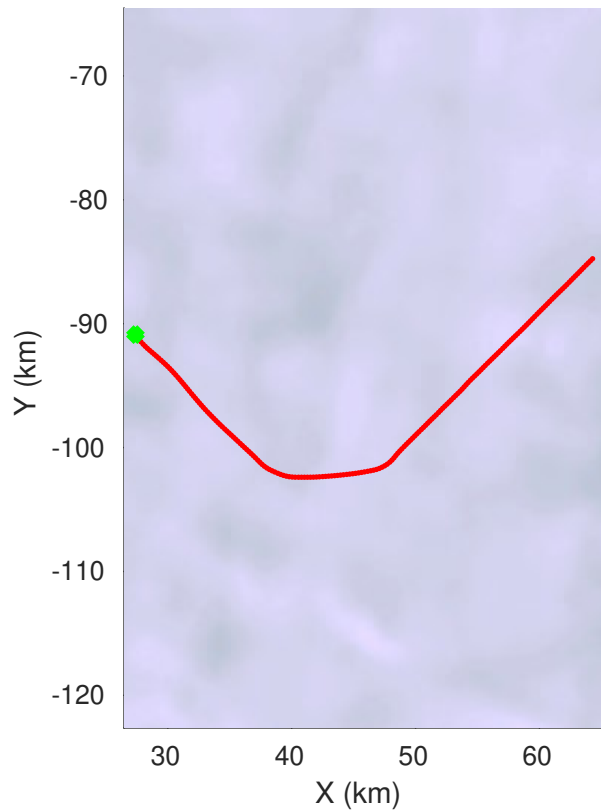
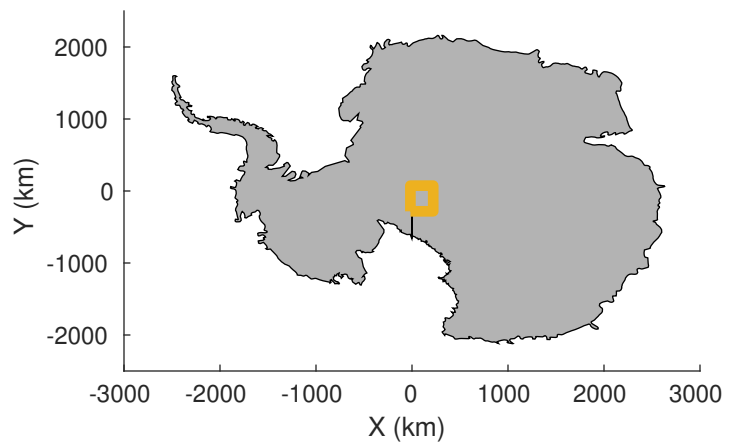
rds 2023\_Antarctica\_BaslerMKB: "F10: SPC\_FLOW\_JORDAN\_01" 20231228\_01\_009: 24:05:33.9 to 24:16:01.3 GPS



UTIG MARFA -- COLDEX

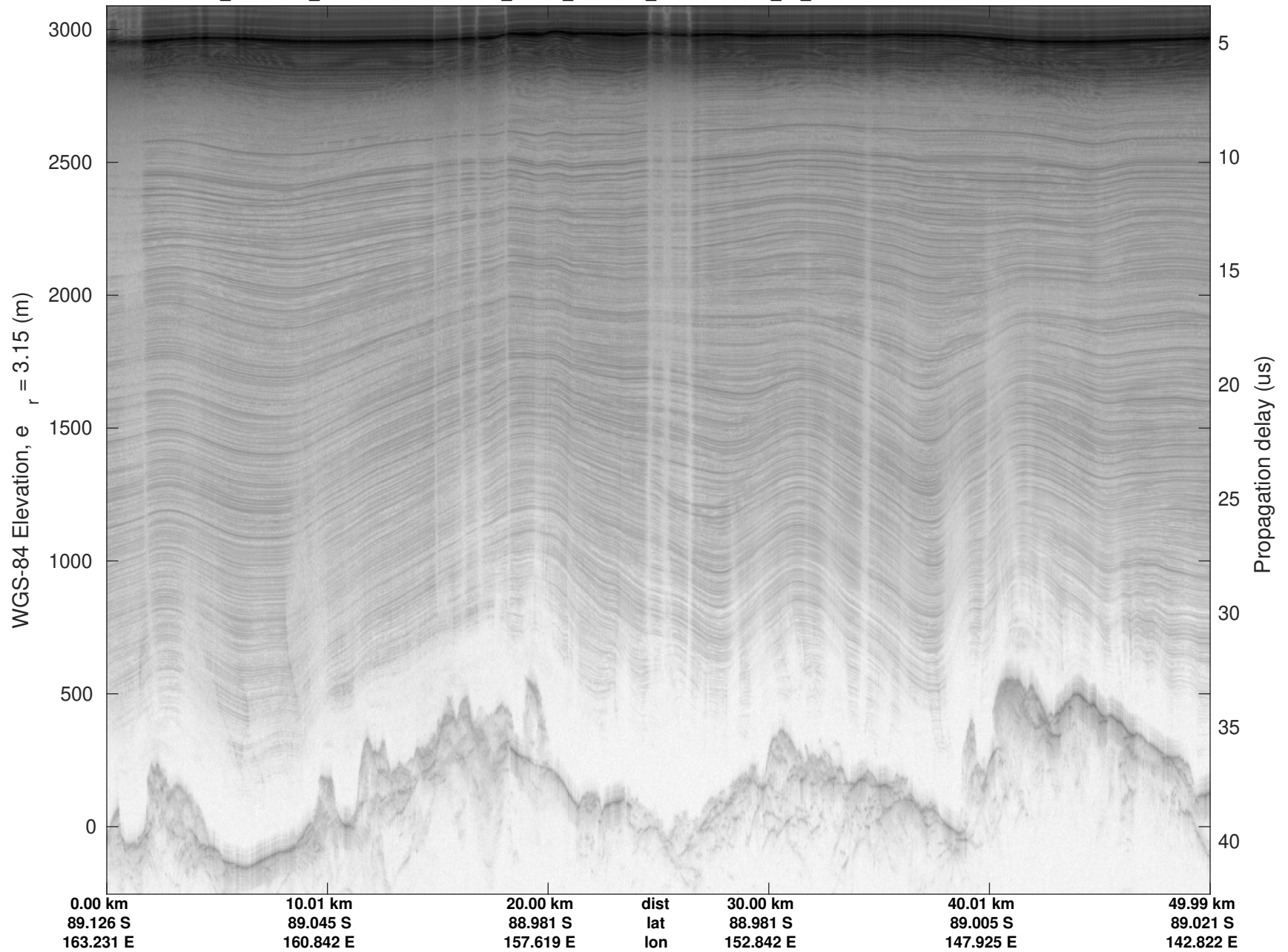
rds 2023\_Antarctica\_BaslerMKB: "F10: SPC\_FLOW\_JORDAN\_01" 20231228\_01\_009: 24:05:33.9 to 24:16:01.3 GPS





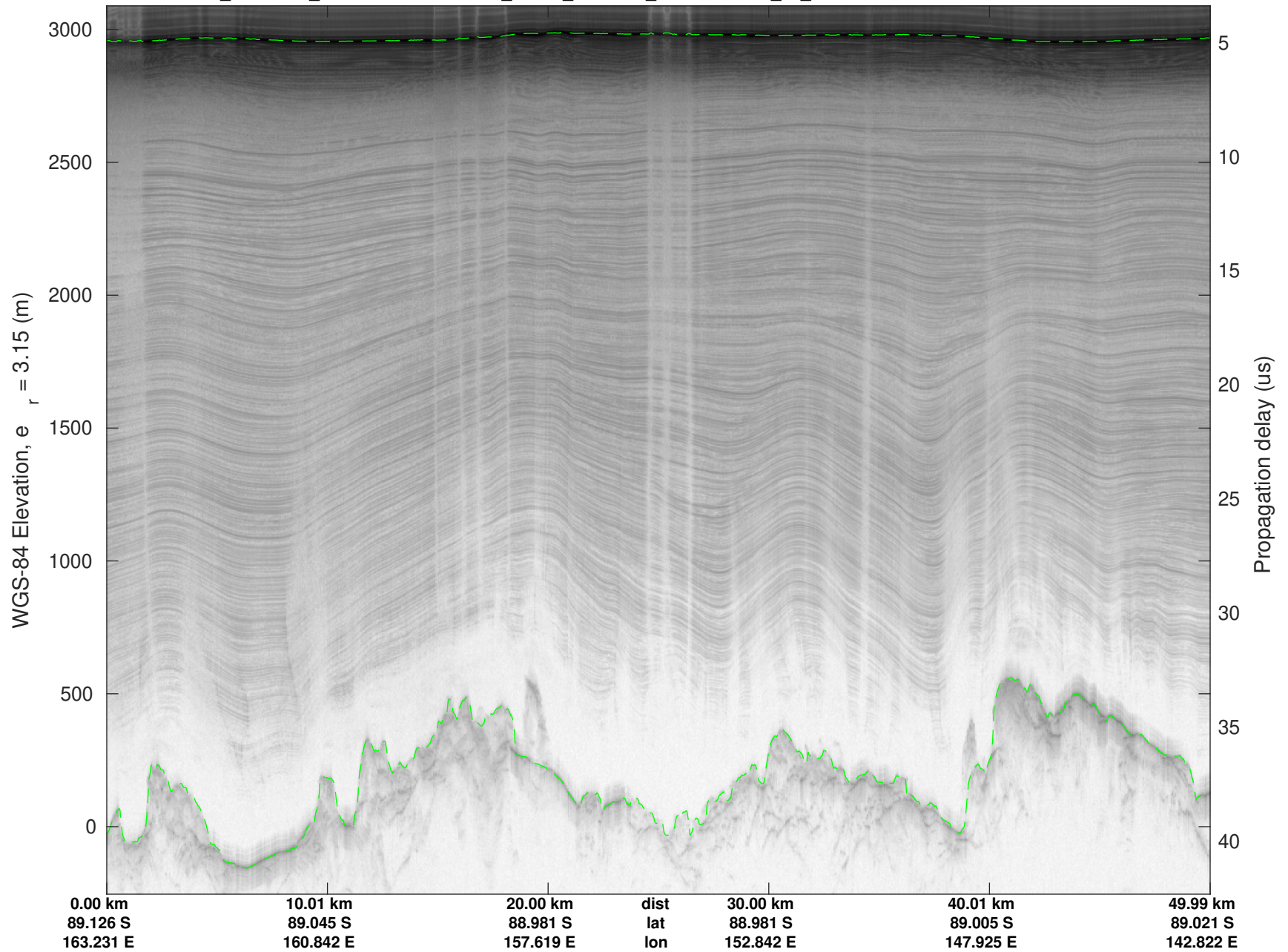
UTIG MARFA -- COLDEX

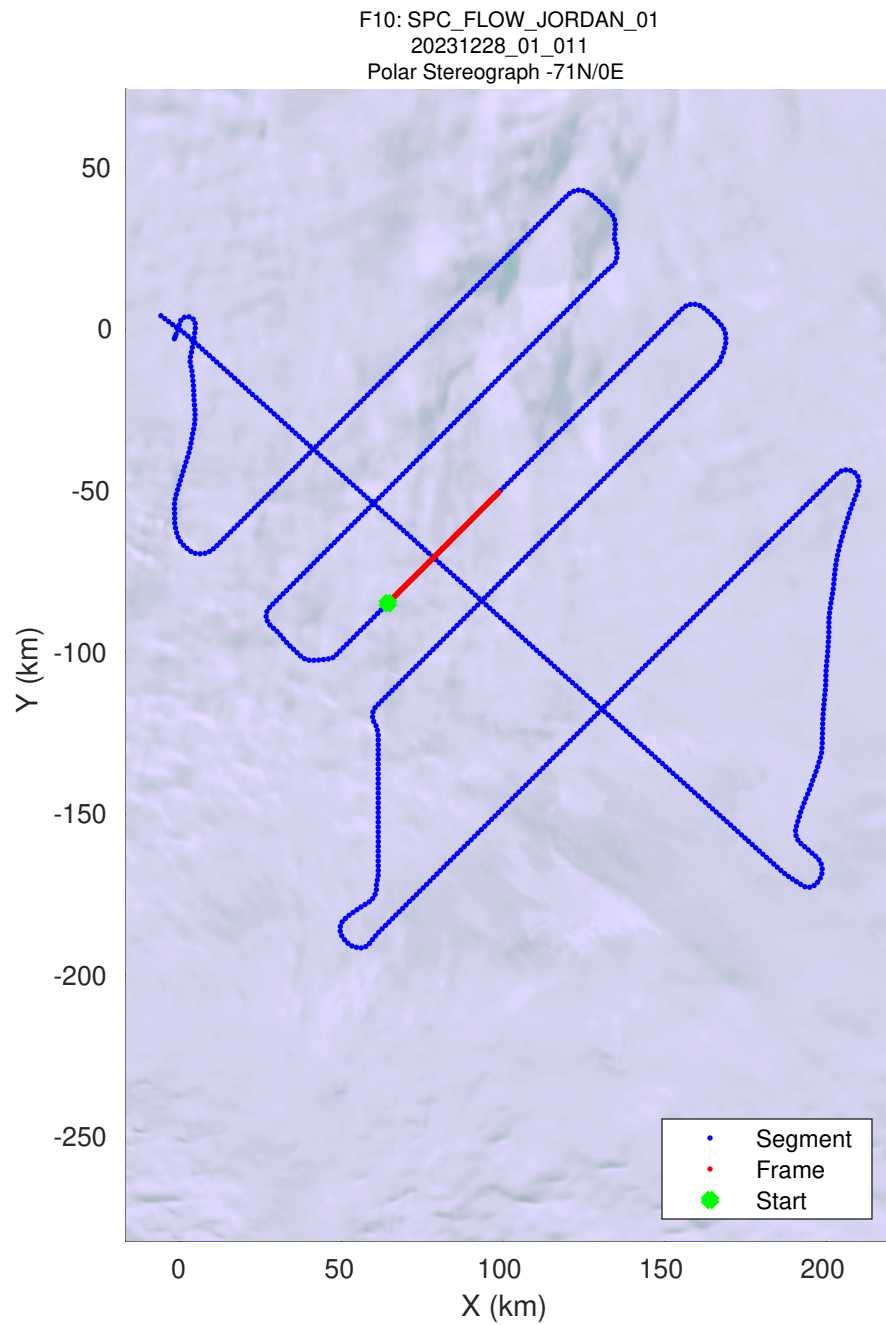
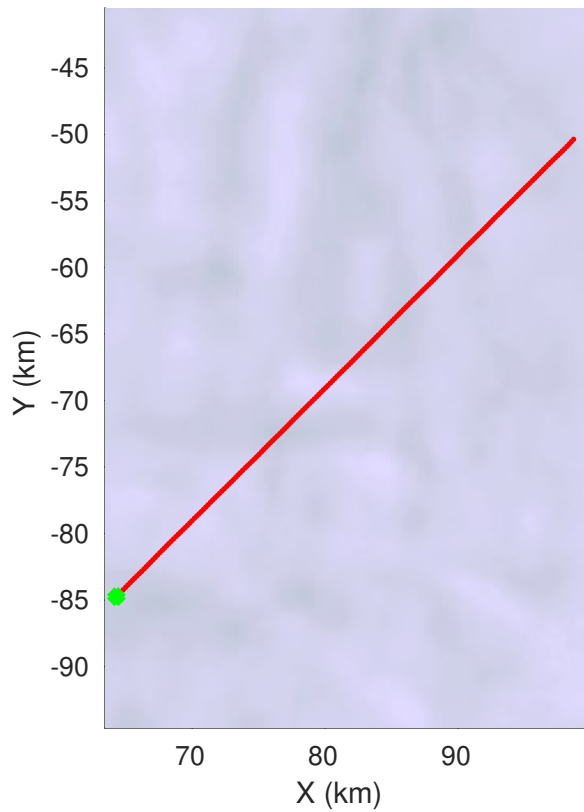
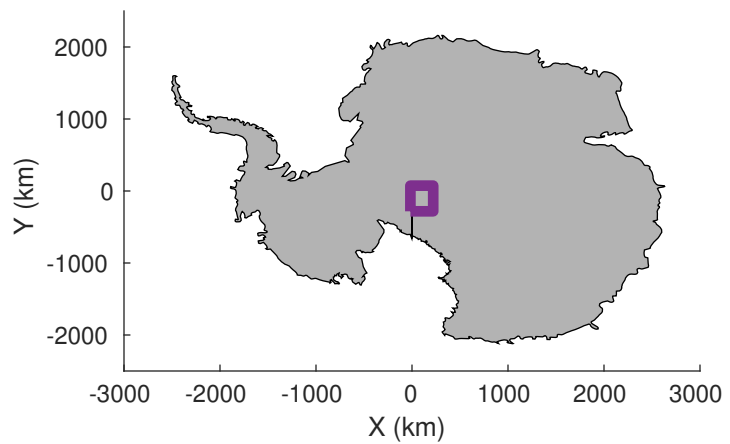
rds 2023\_Antarctica\_BaslerMKB: "F10: SPC\_FLOW\_JORDAN\_01" 20231228\_01\_010: 24:16:01.7 to 24:25:38.0 GPS



UTIG MARFA -- COLDEX

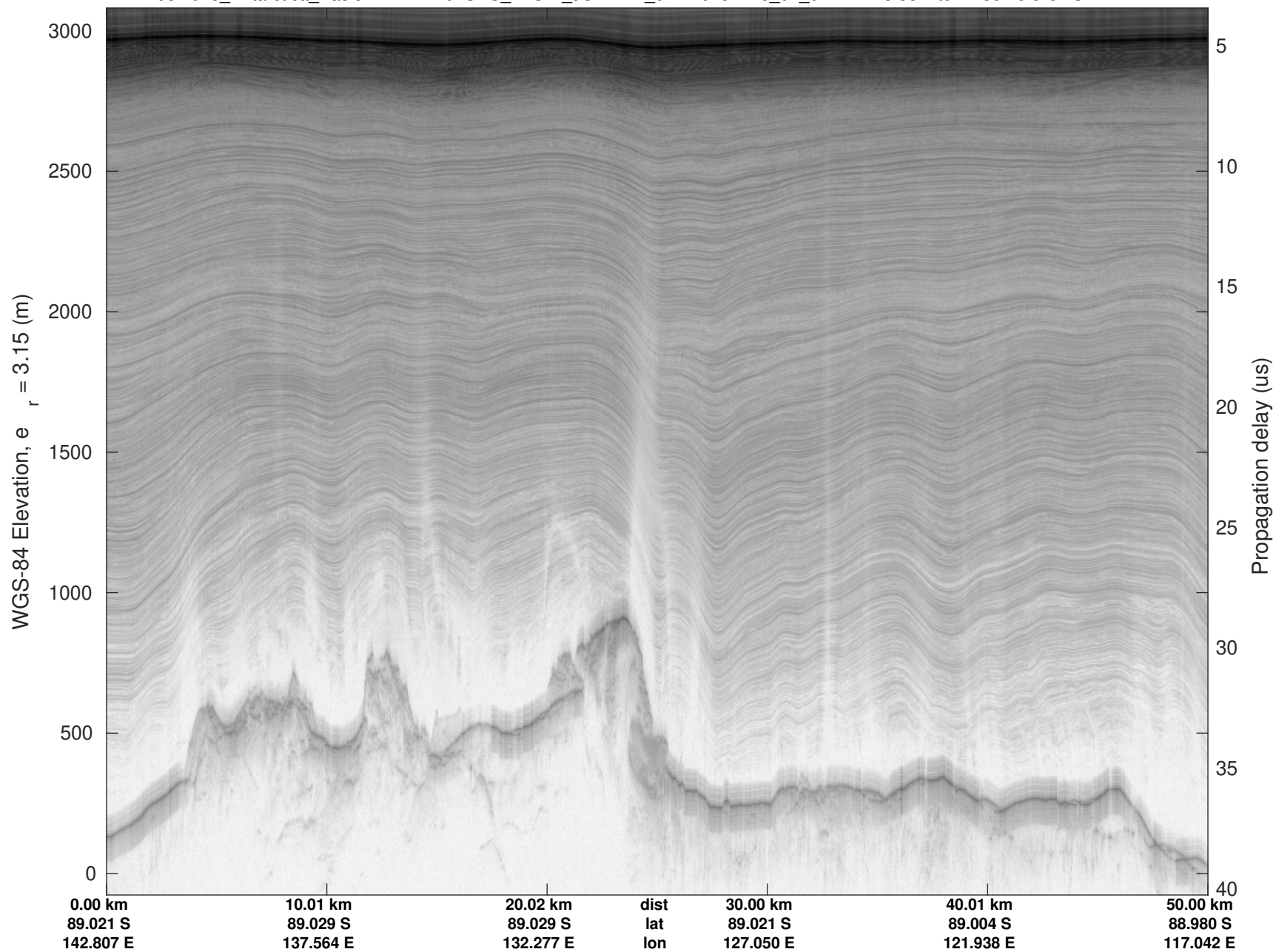
rds 2023\_Antarctica\_BaslerMKB: "F10: SPC\_FLOW\_JORDAN\_01" 20231228\_01\_010: 24:16:01.7 to 24:25:38.0 GPS





UTIG MARFA -- COLDEX

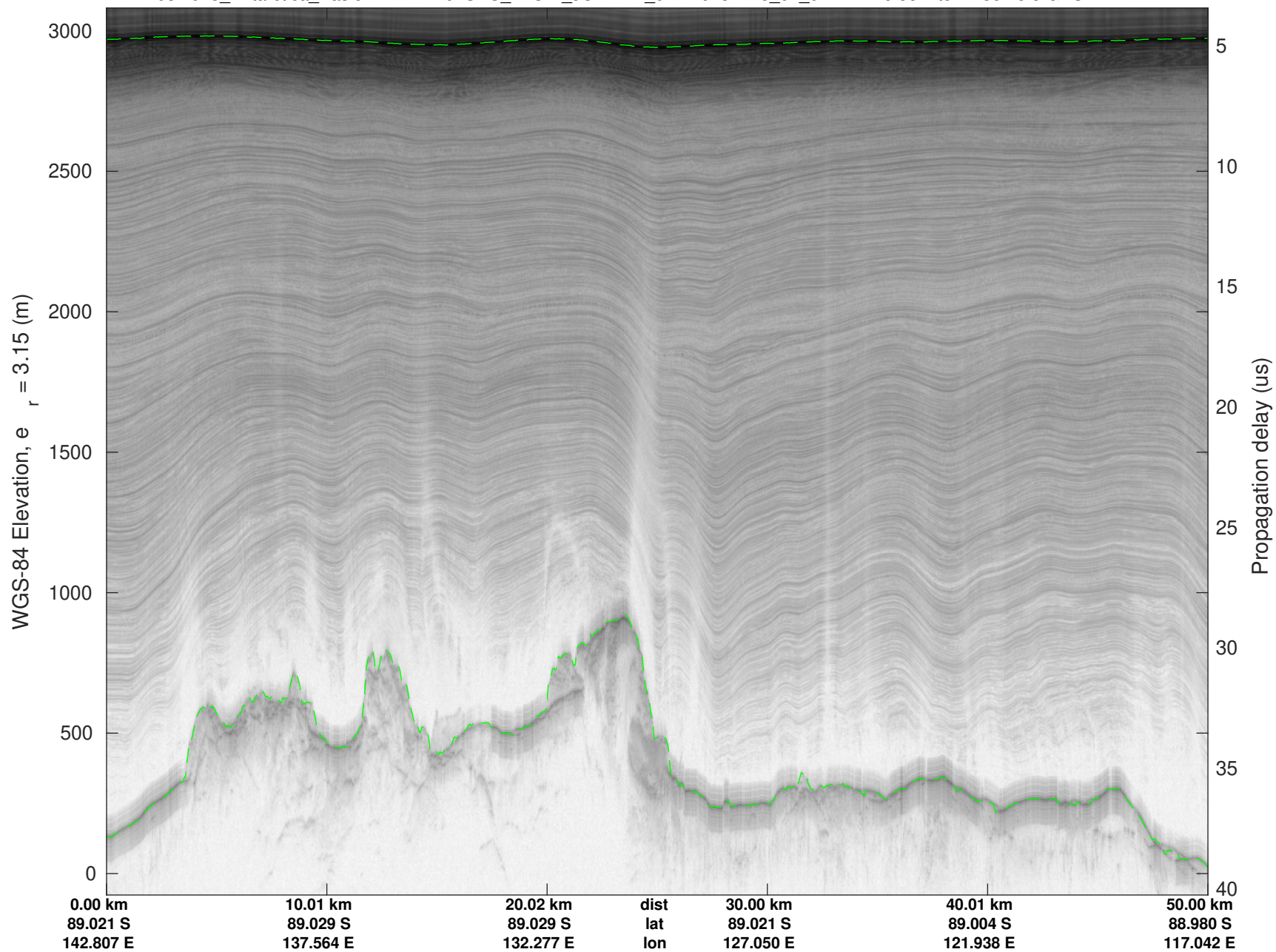
rds 2023\_Antarctica\_BaslerMKB: "F10: SPC\_FLOW\_JORDAN\_01" 20231228\_01\_011: 24:25:38.4 to 24:35:45.3 GPS

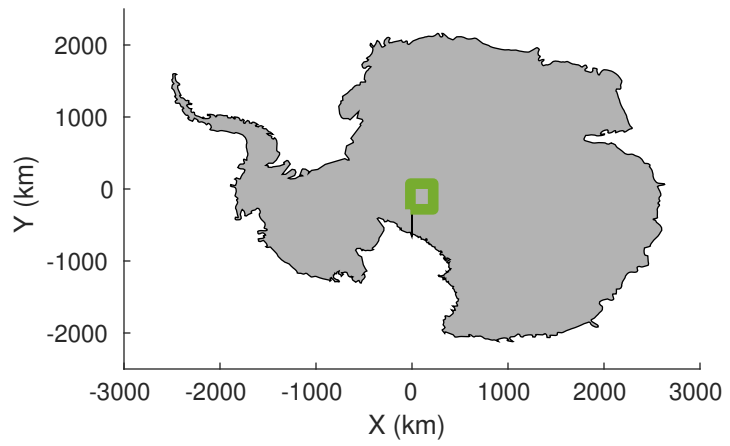




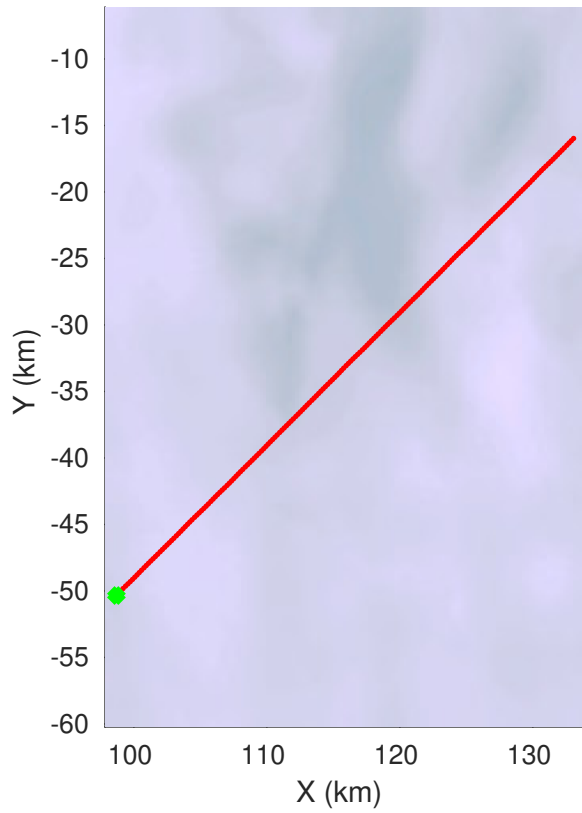
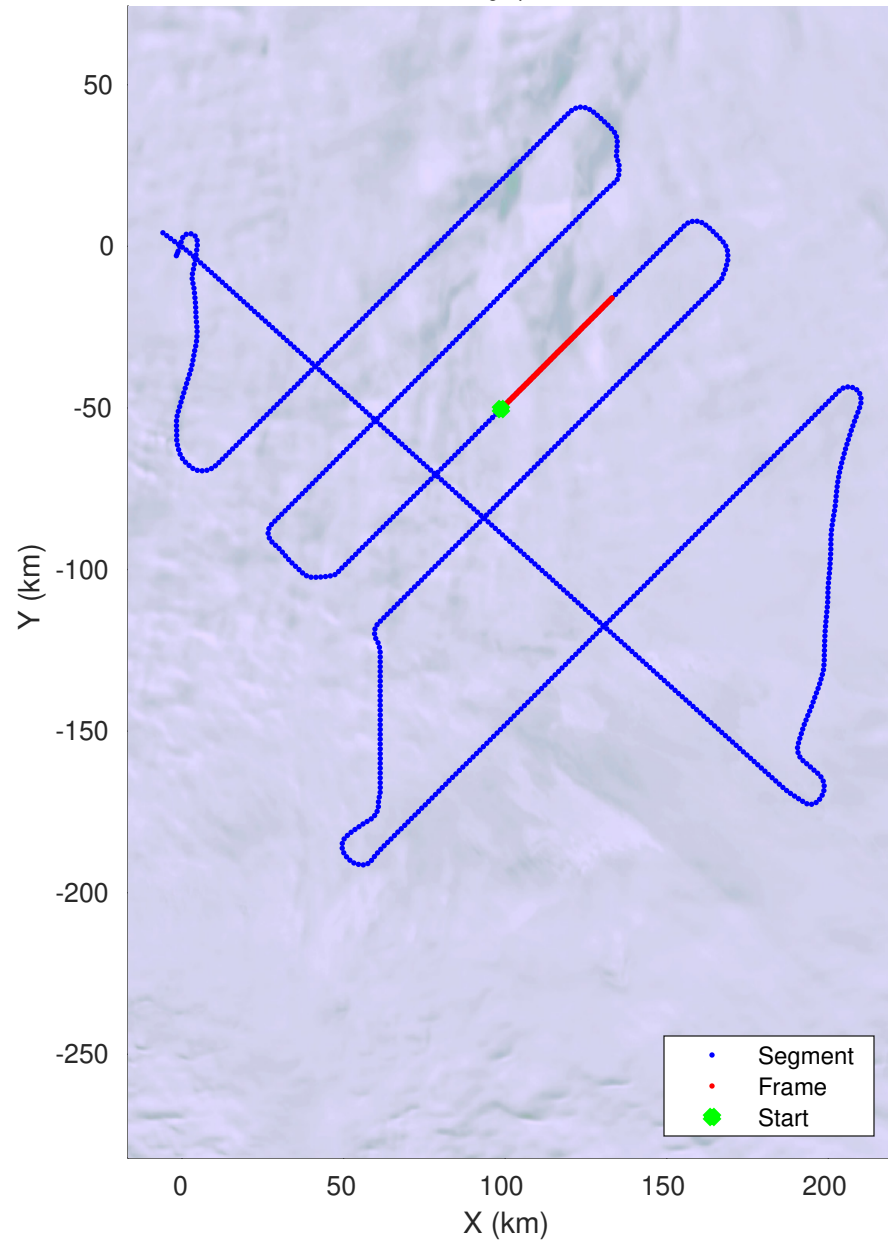
UTIG MARFA -- COLDEX

rds 2023\_Antarctica\_BaslerMKB: "F10: SPC\_FLOW\_JORDAN\_01" 20231228\_01\_011: 24:25:38.4 to 24:35:45.3 GPS



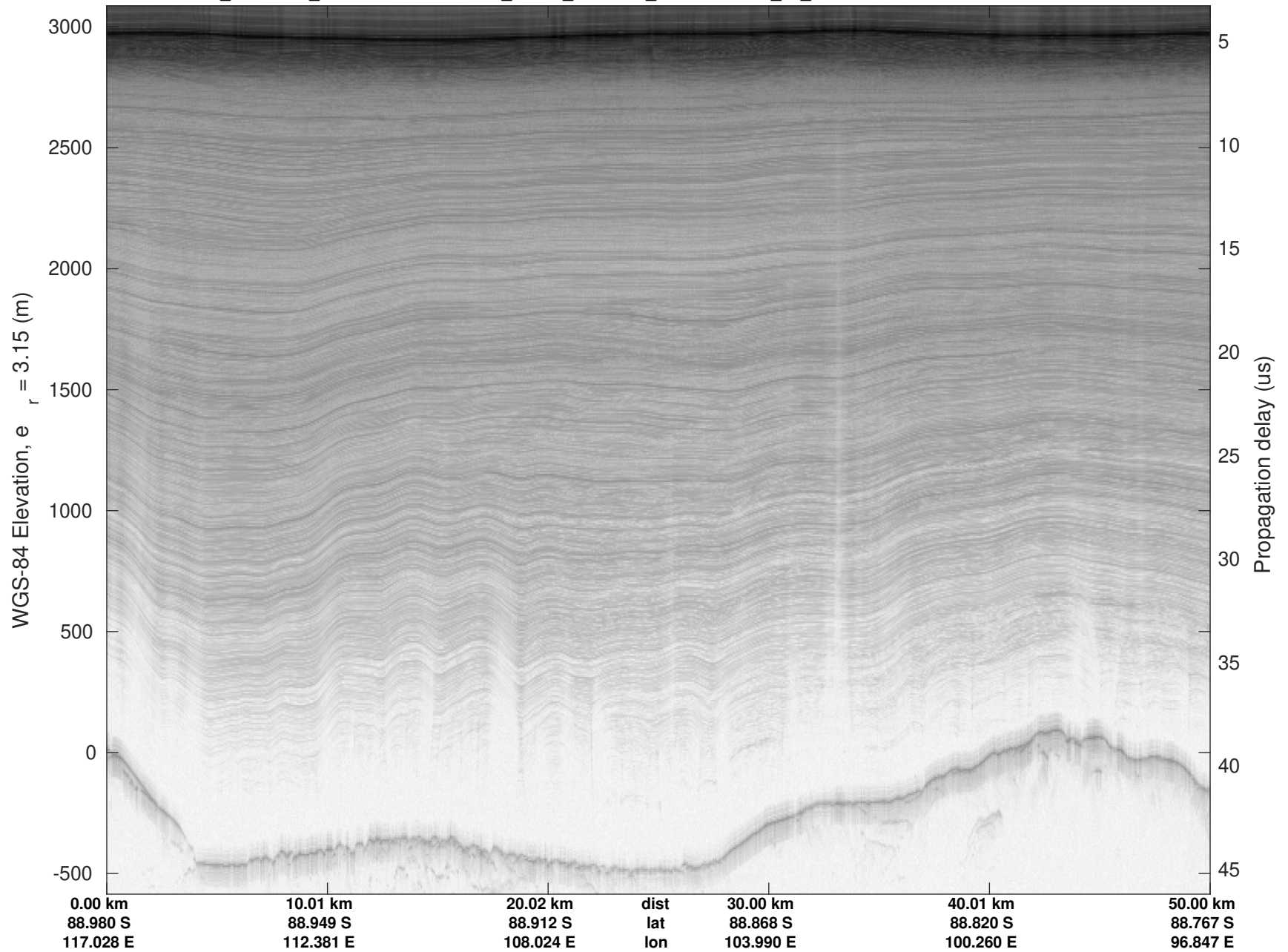


F10: SPC\_FLOW\_JORDAN\_01  
20231228\_01\_012  
Polar Stereograph -71N/0E



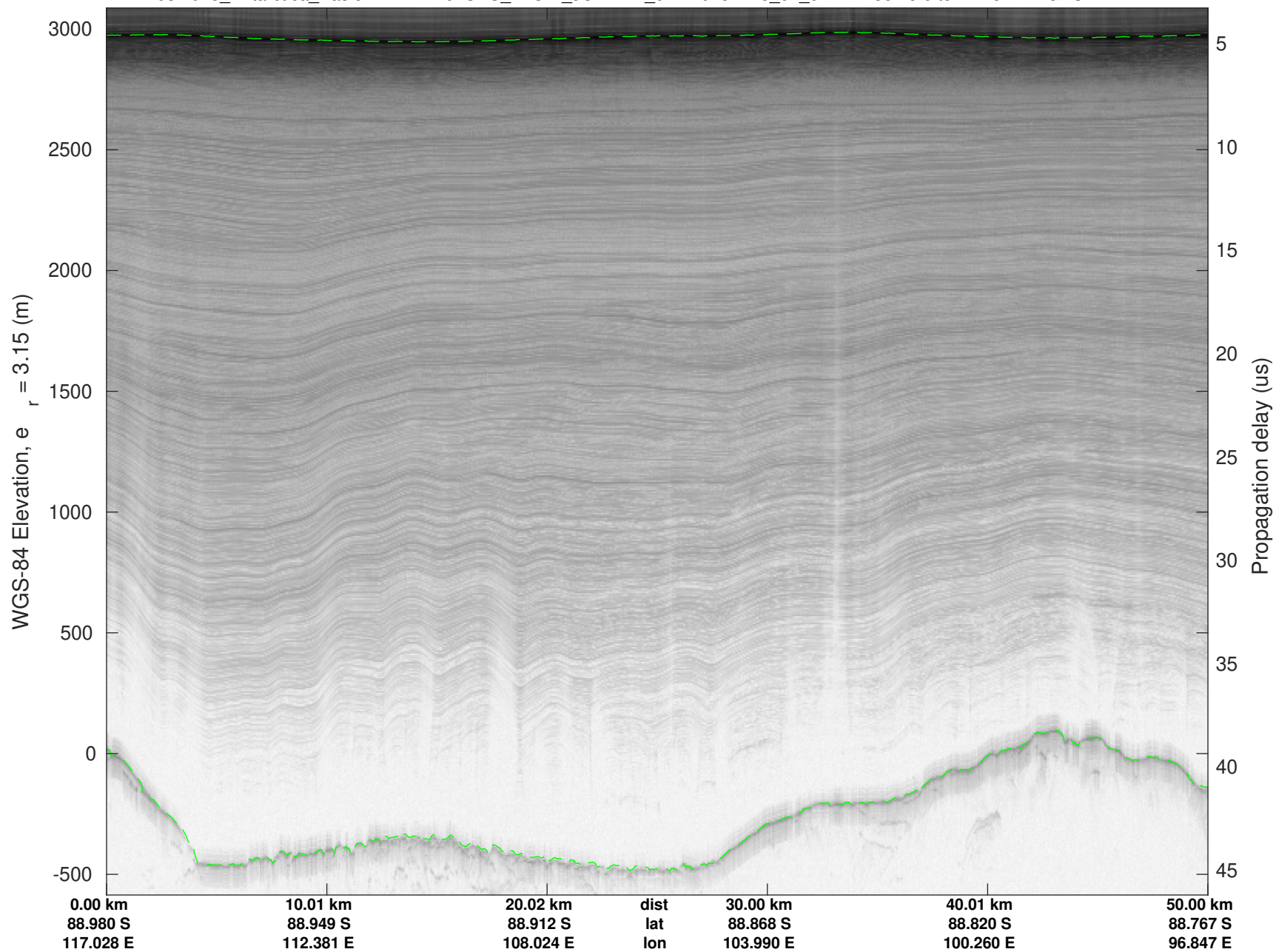
UTIG MARFA -- COLDEX

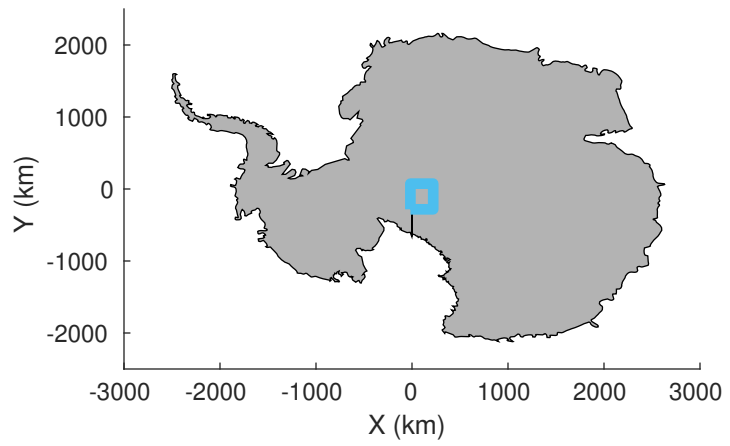
rds 2023\_Antarctica\_BaslerMKB: "F10: SPC\_FLOW\_JORDAN\_01" 20231228\_01\_012: 24:35:45.6 to 24:45:47.1 GPS



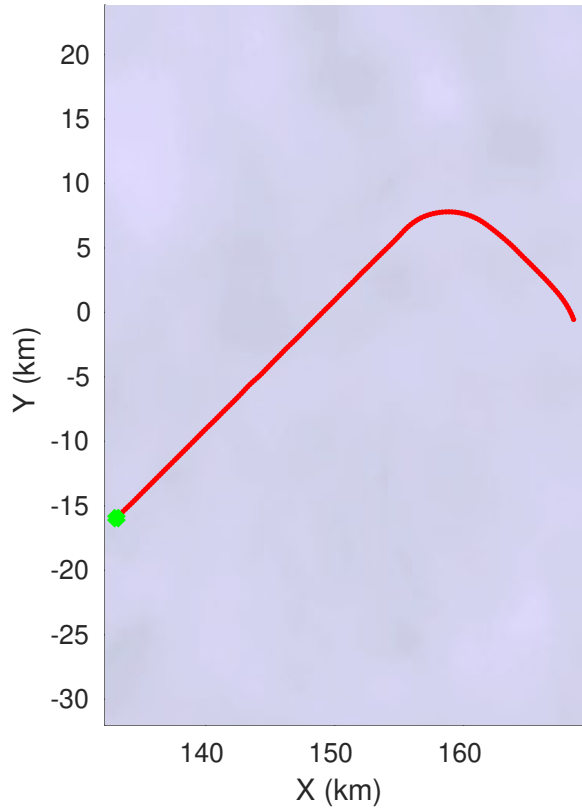
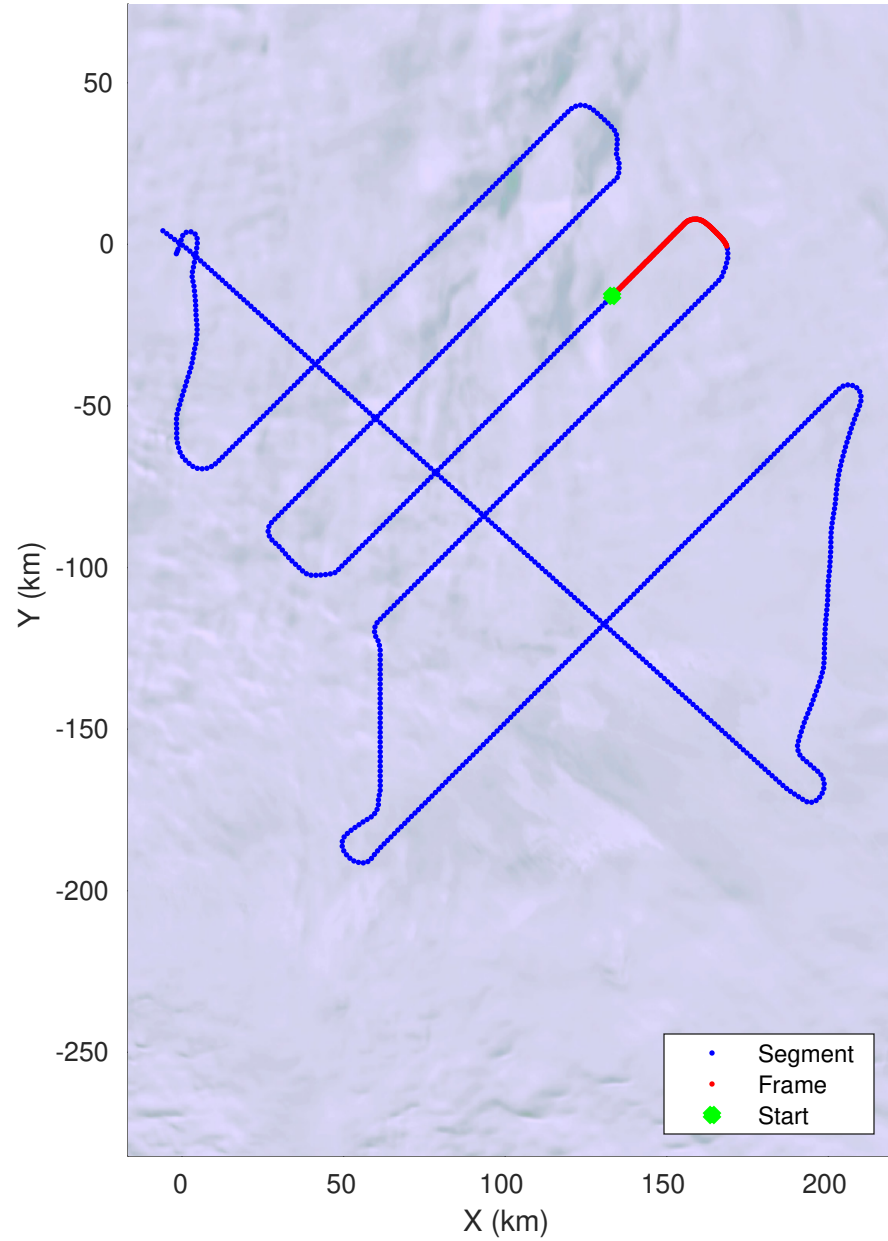
UTIG MARFA -- COLDEX

rds 2023\_Antarctica\_BaslerMKB: "F10: SPC\_FLOW\_JORDAN\_01" 20231228\_01\_012: 24:35:45.6 to 24:45:47.1 GPS



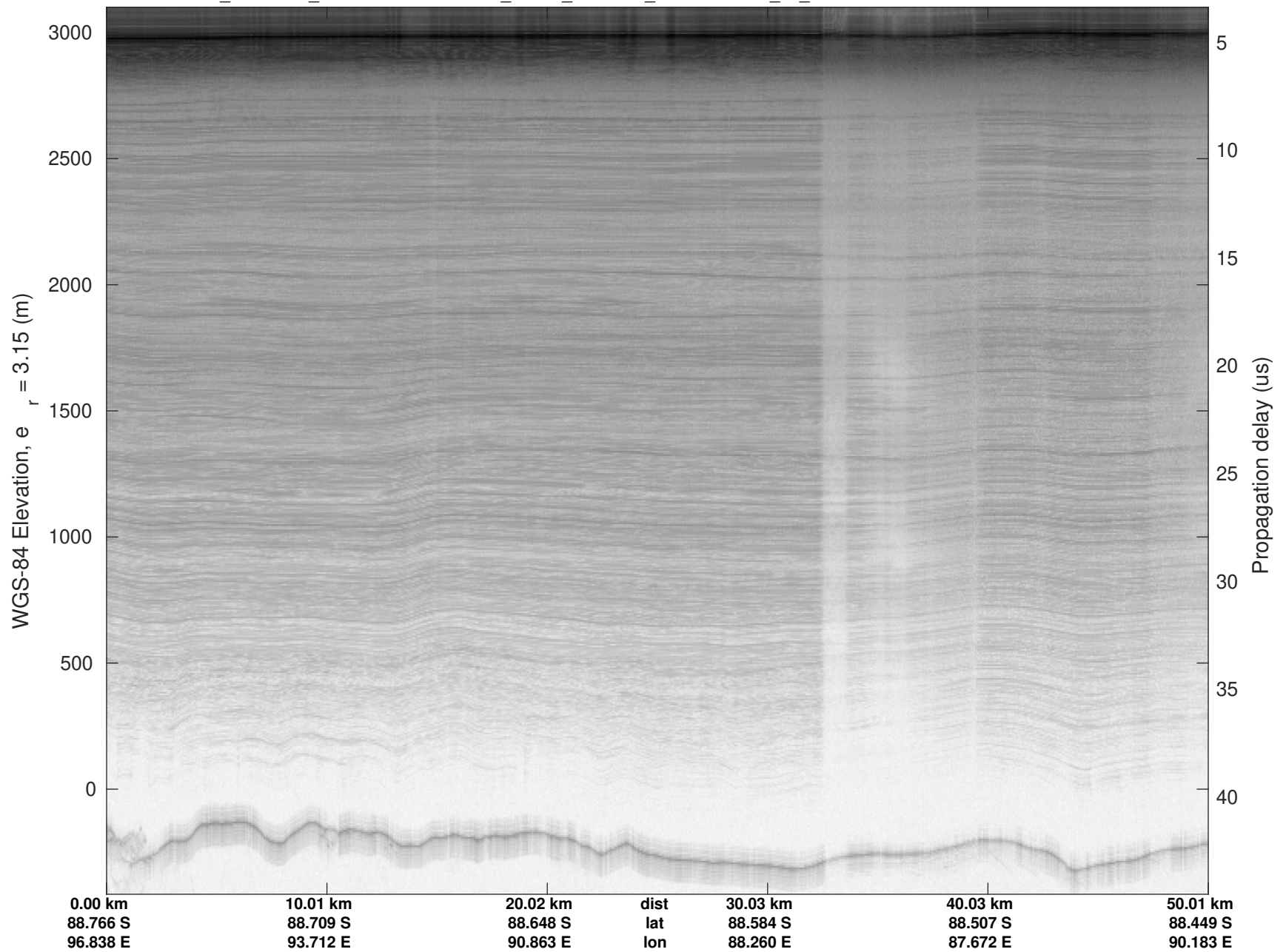


F10: SPC\_FLOW\_JORDAN\_01  
20231228\_01\_013  
Polar Stereograph -71N/0E



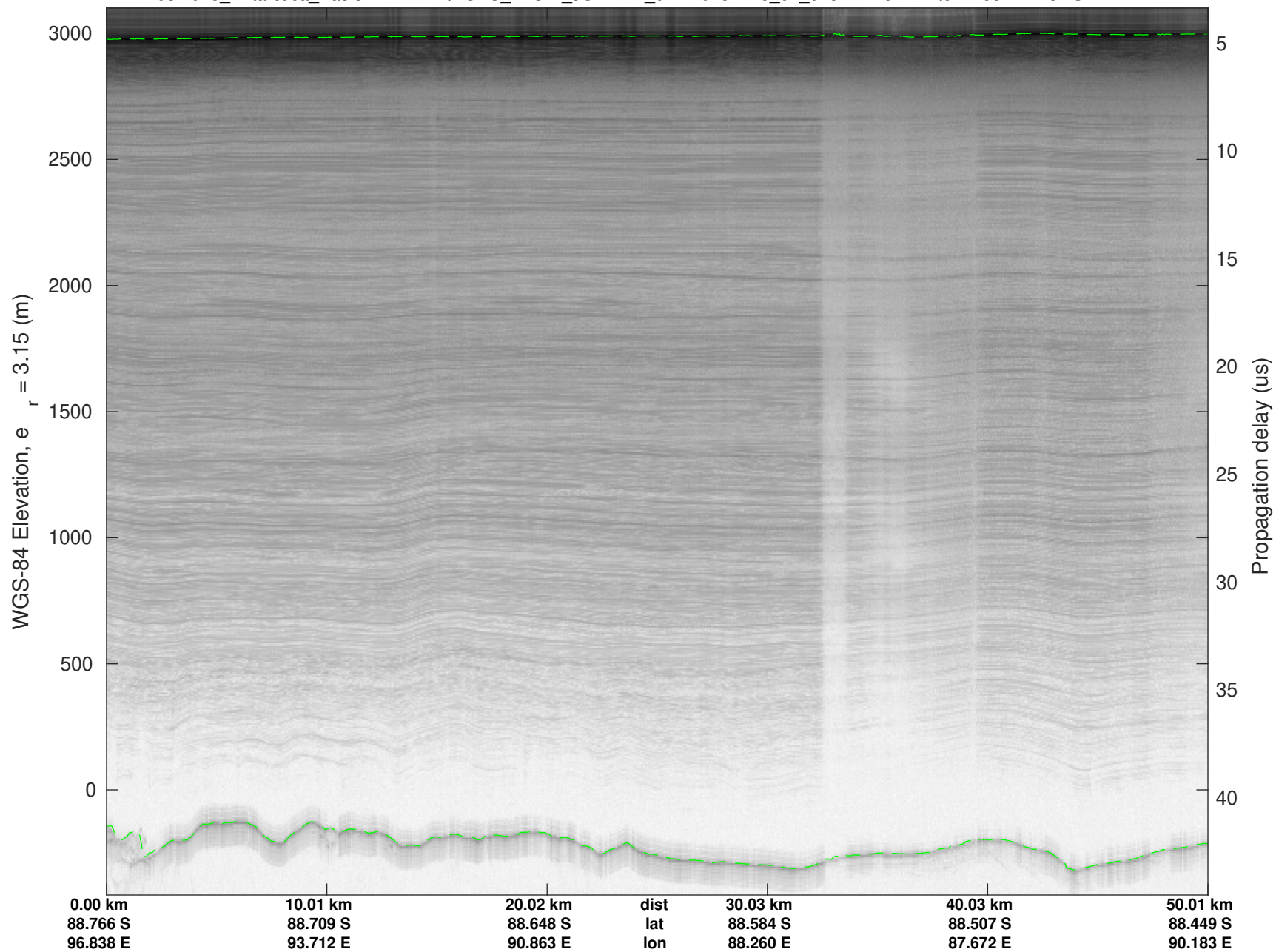
UTIG MARFA -- COLDEX

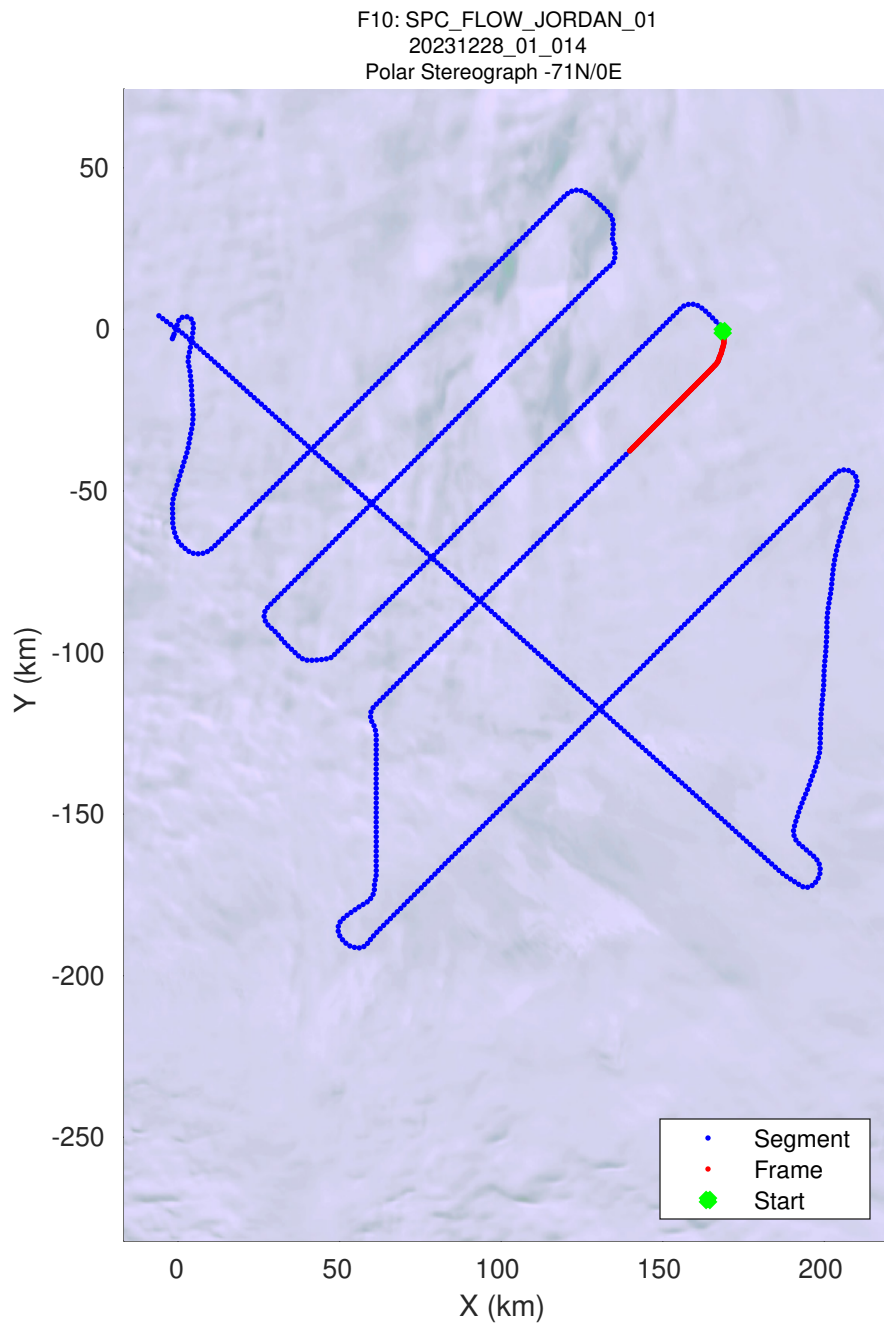
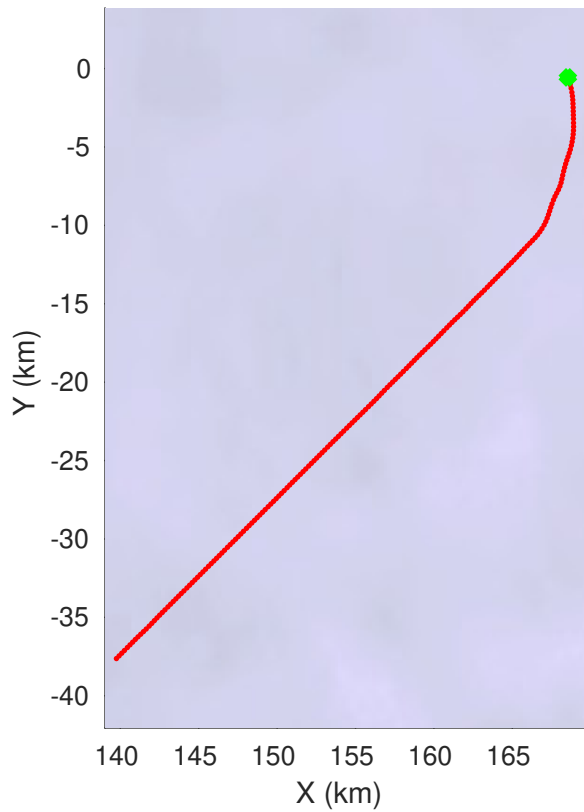
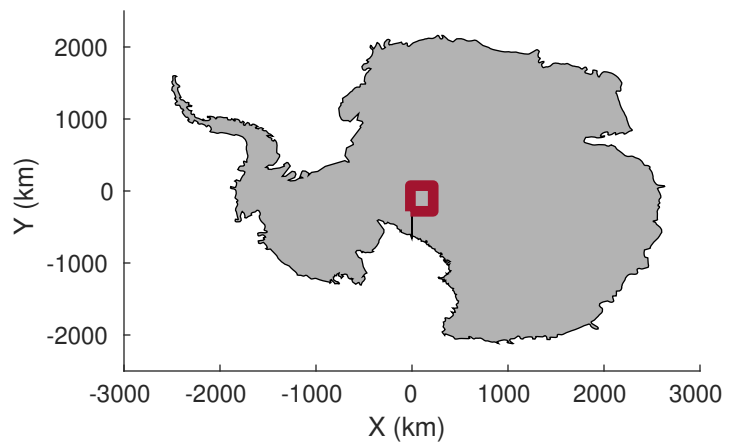
rds 2023\_Antarctica\_BaslerMKB: "F10: SPC\_FLOW\_JORDAN\_01" 20231228\_01\_013: 24:45:47.4 to 24:55:47.1 GPS



UTIG MARFA -- COLDEX

rds 2023\_Antarctica\_BaslerMKB: "F10: SPC\_FLOW\_JORDAN\_01" 20231228\_01\_013: 24:45:47.4 to 24:55:47.1 GPS








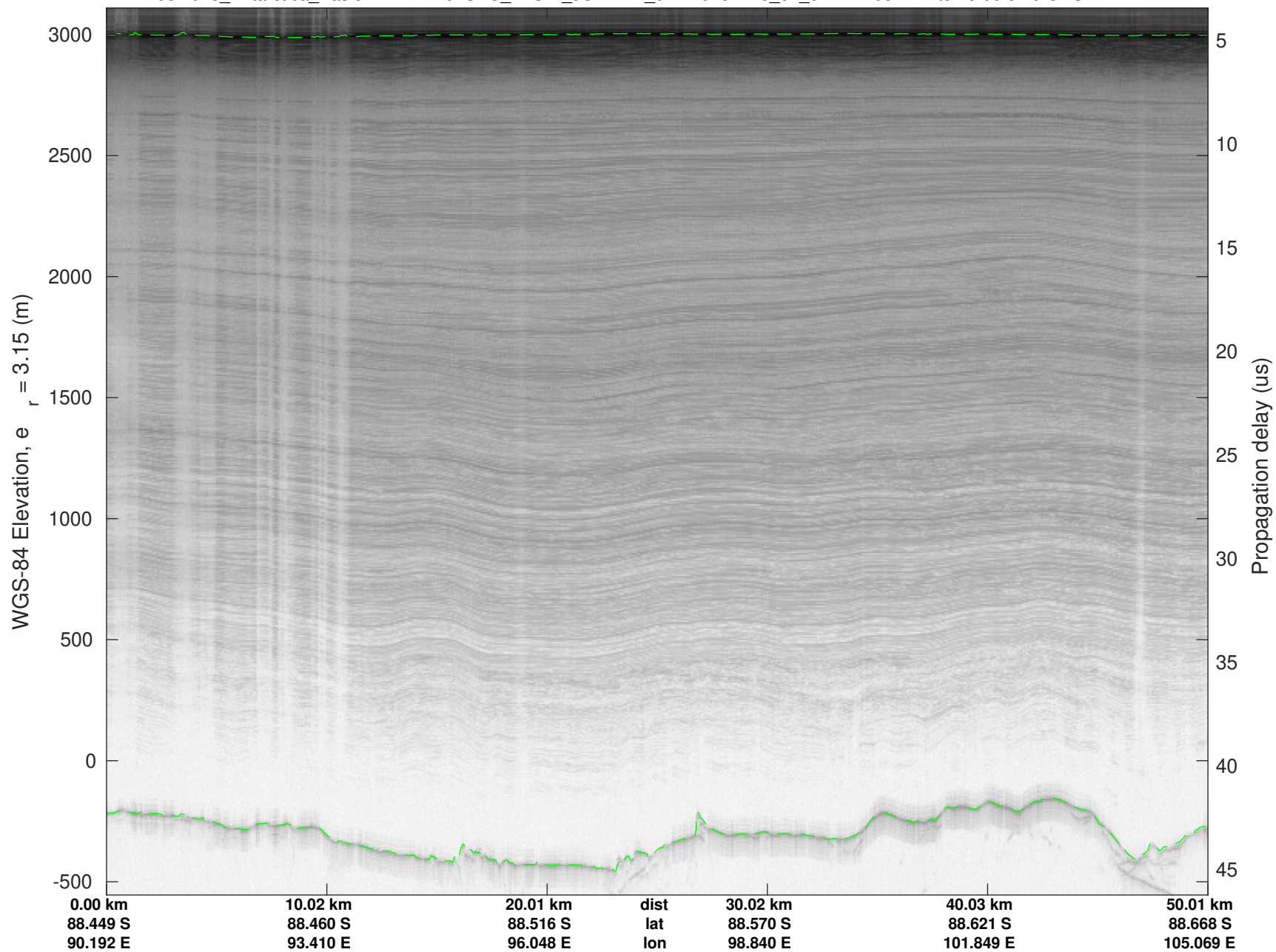
UTIG MARFA -- COLDEX

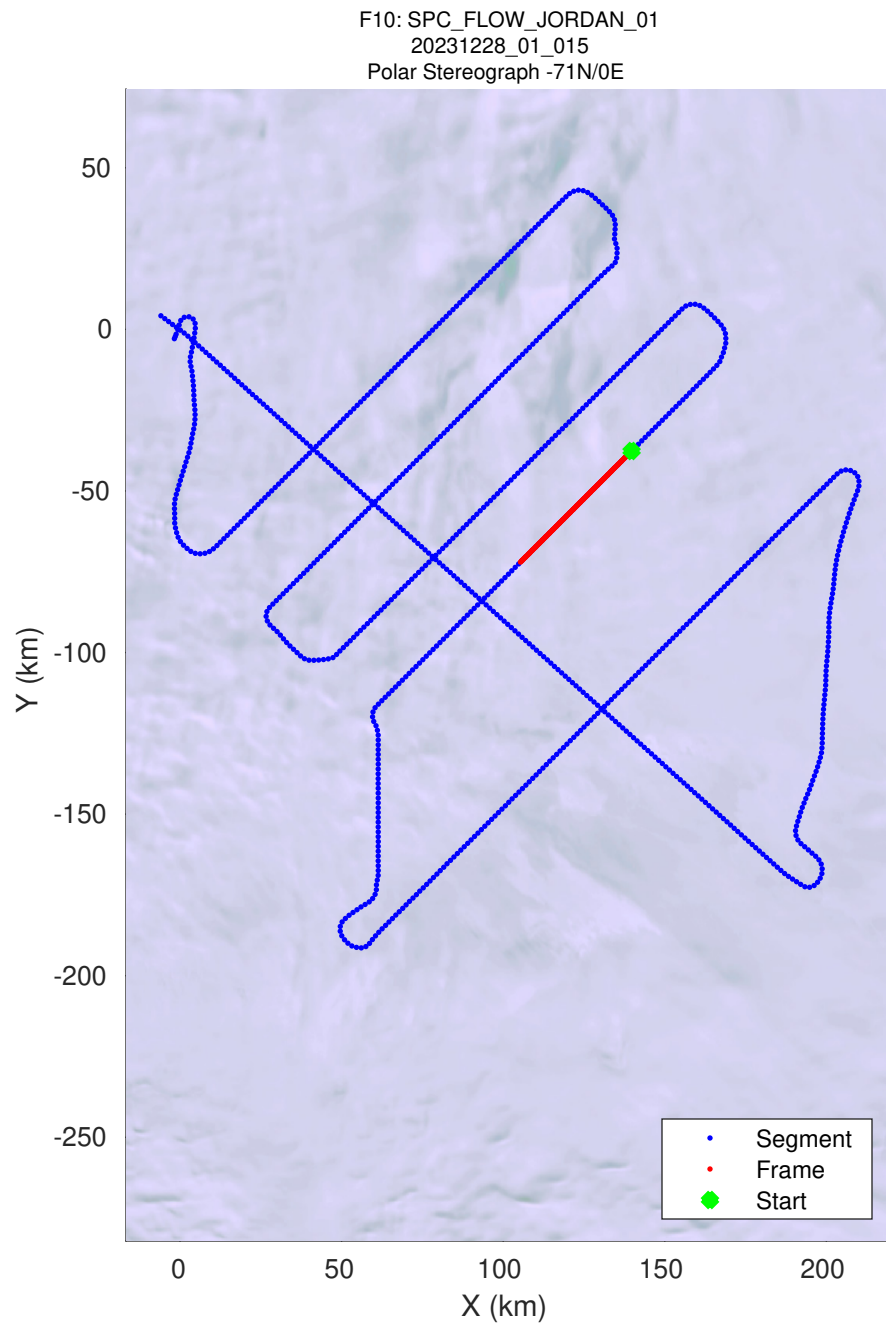
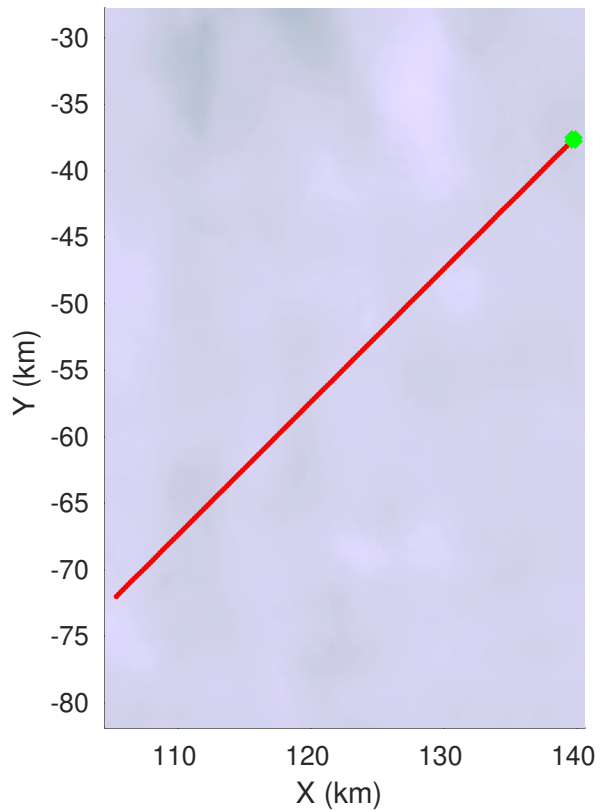
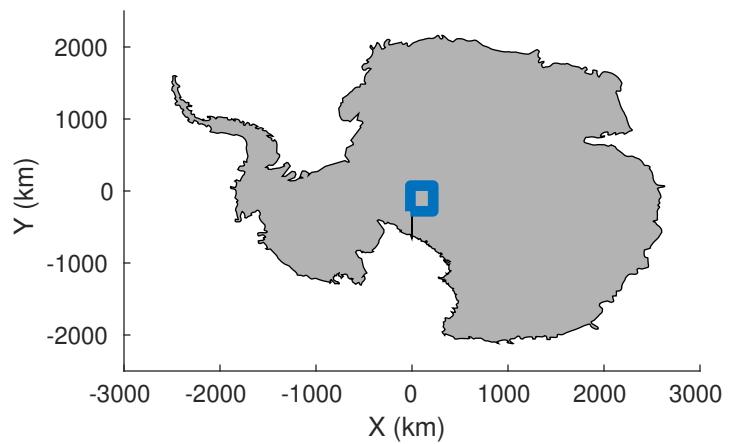
rds 2023\_Antarctica\_BaslerMKB: "F10: SPC\_FLOW\_JORDAN\_01" 20231228\_01\_014: 24:55:47.4 to 25:06:01.0 GPS



UTIG MARFA -- COLDEX

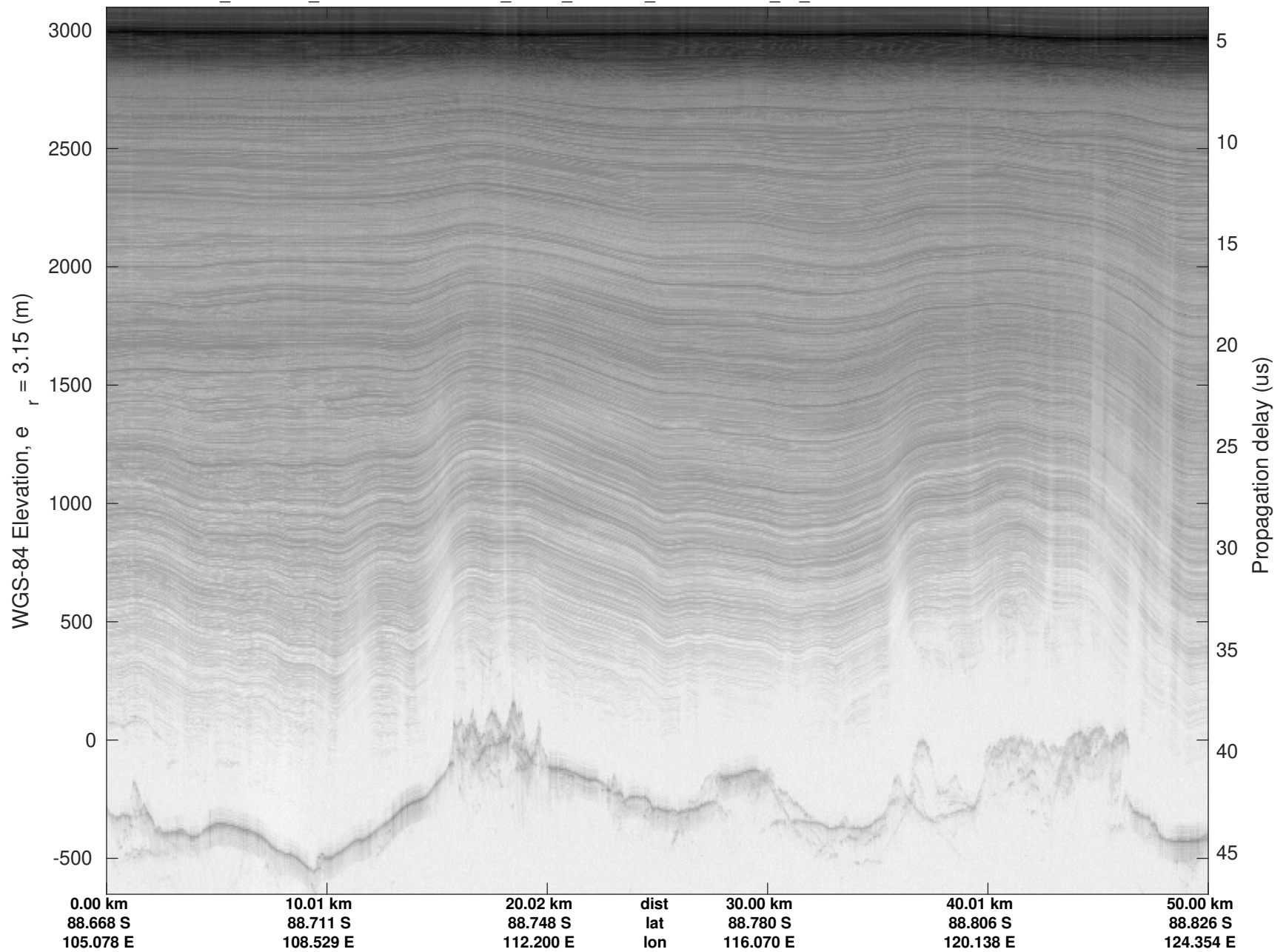
rds 2023\_Antarctica\_BaslerMKB: "F10: SPC\_FLOW\_JORDAN\_01" 20231228\_01\_014: 24:55:47.4 to 25:06:01.0 GPS





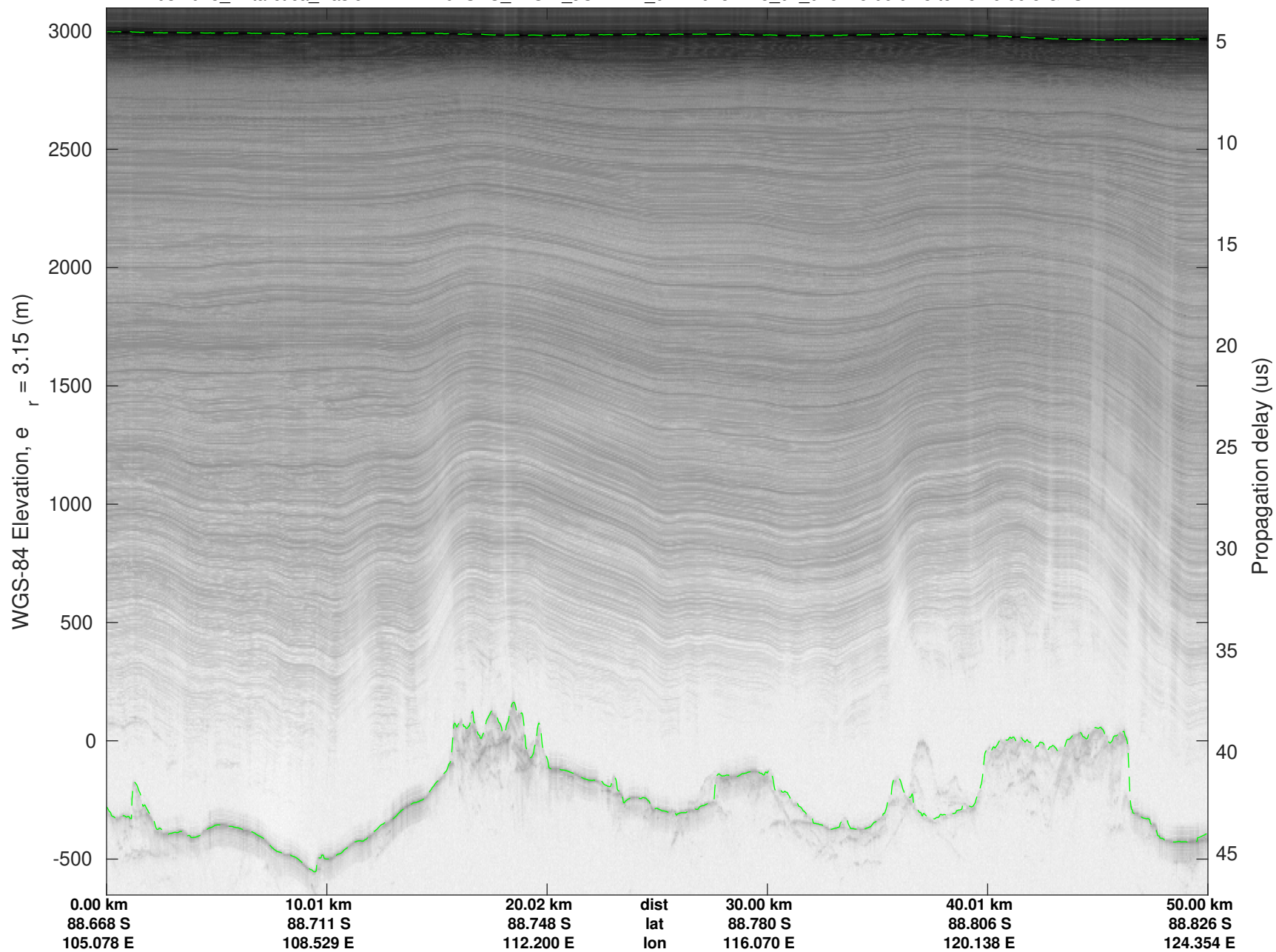
UTIG MARFA -- COLDEX

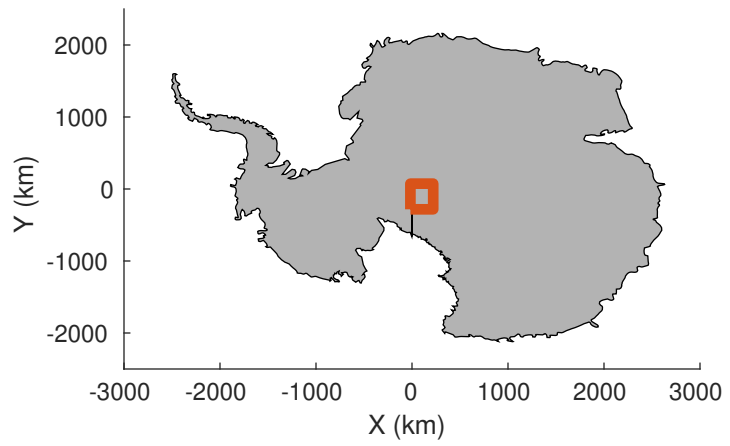
rds 2023\_Antarctica\_BaslerMKB: "F10: SPC\_FLOW\_JORDAN\_01" 20231228\_01\_015: 25:06:01.3 to 25:16:06.8 GPS



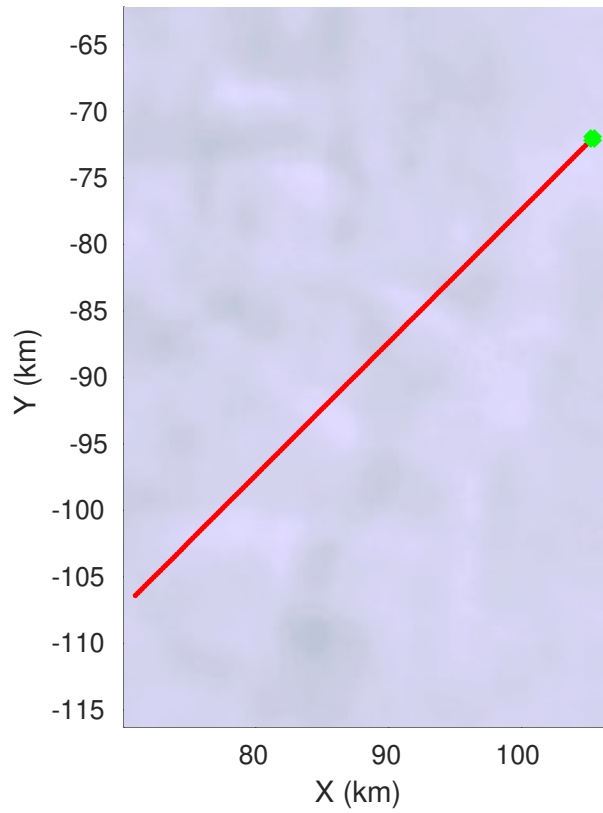
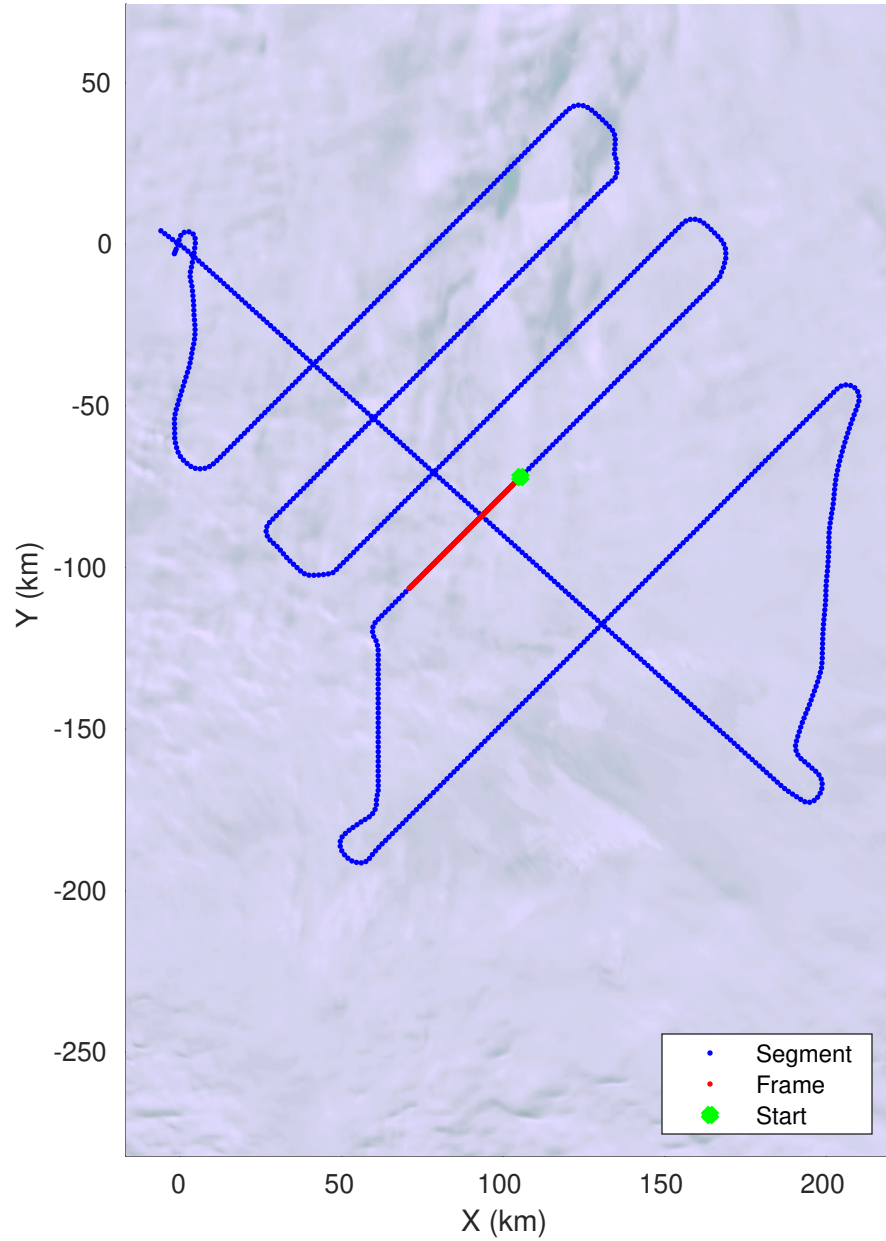
UTIG MARFA -- COLDEX

rds 2023\_Antarctica\_BaslerMKB: "F10: SPC\_FLOW\_JORDAN\_01" 20231228\_01\_015: 25:06:01.3 to 25:16:06.8 GPS



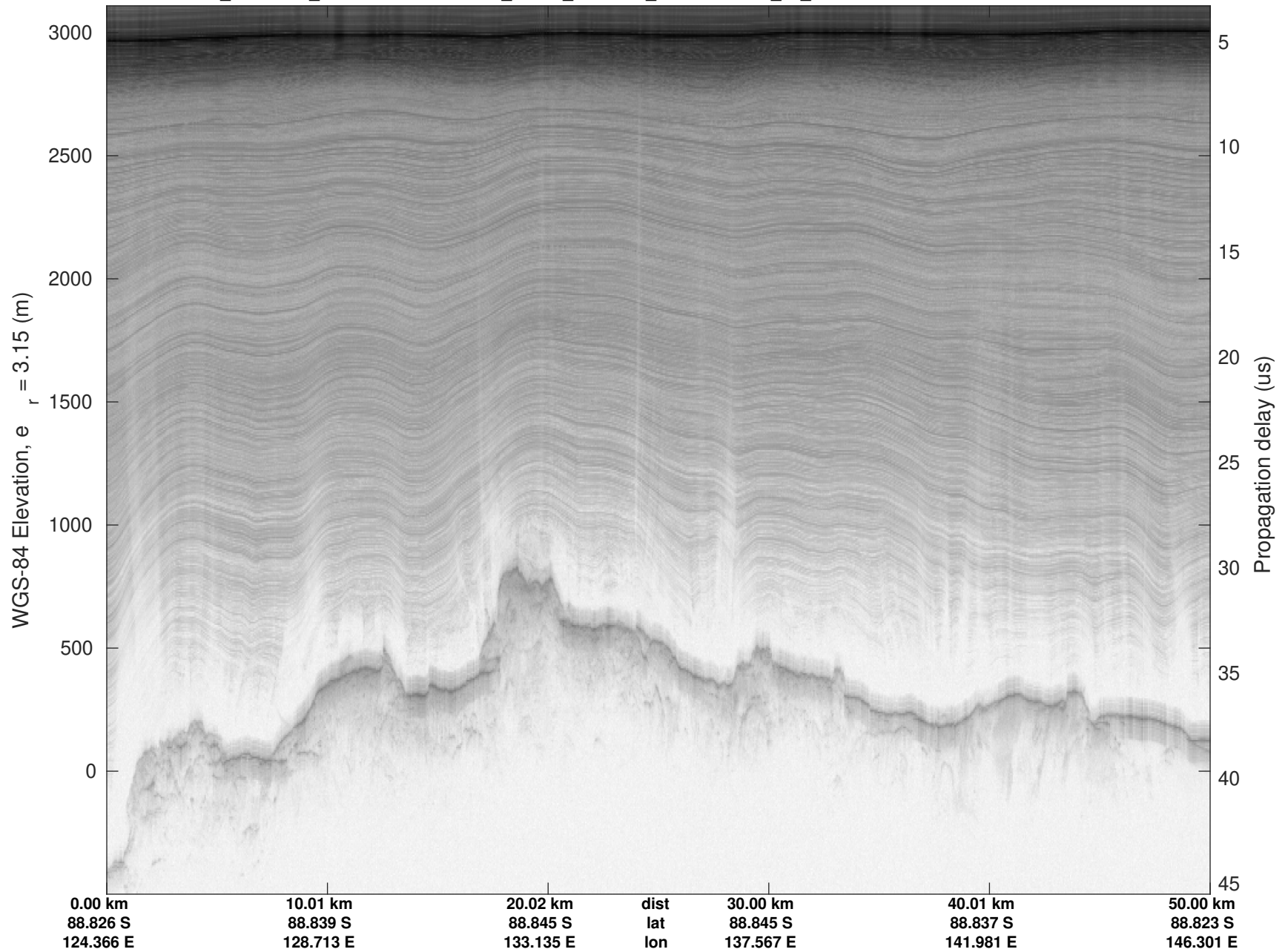


F10: SPC\_FLOW\_JORDAN\_01  
20231228\_01\_016  
Polar Stereograph -71N/0E



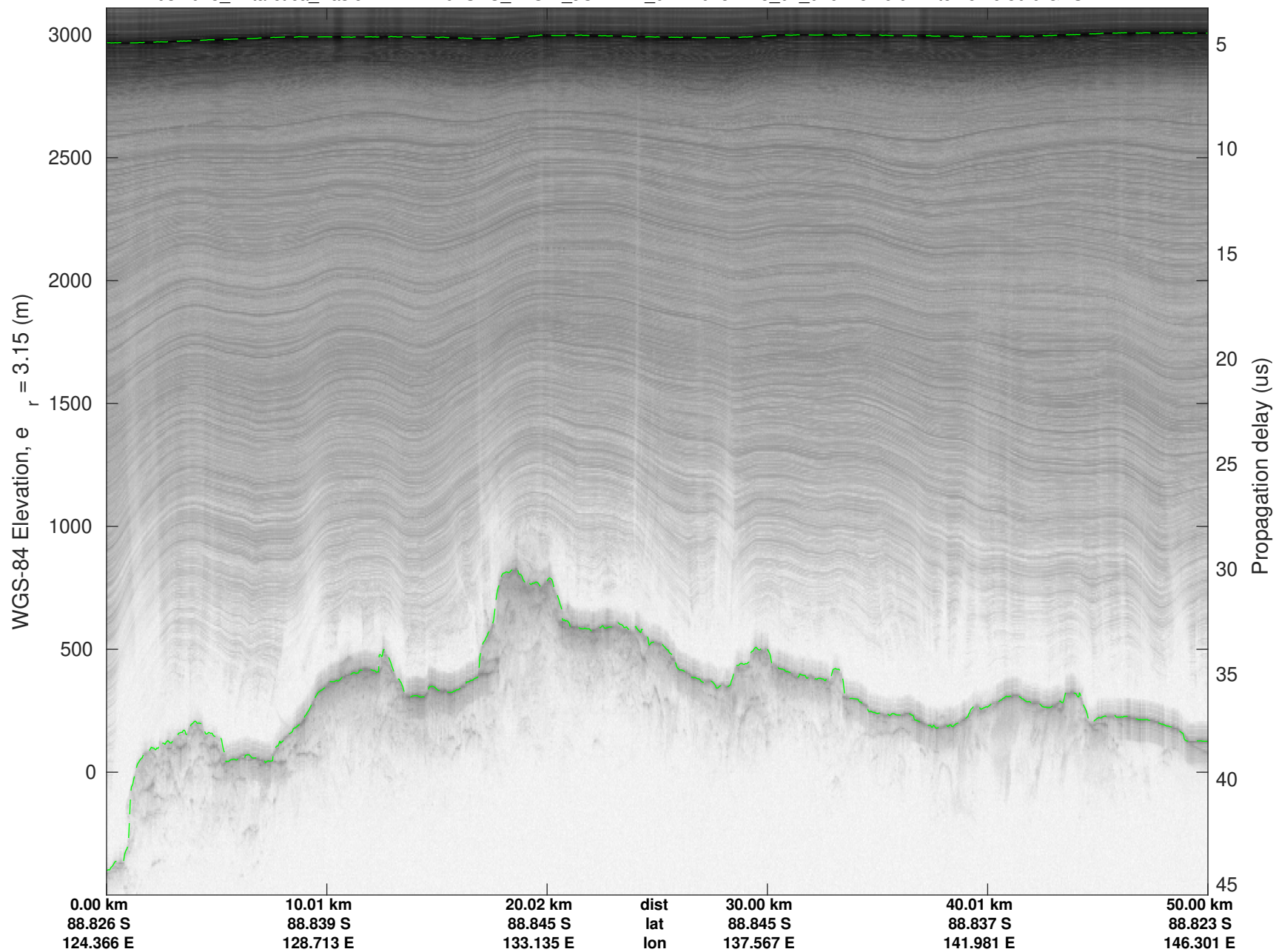
UTIG MARFA -- COLDEX

rds 2023\_Antarctica\_BaslerMKB: "F10: SPC\_FLOW\_JORDAN\_01" 20231228\_01\_016: 25:16:07.2 to 25:26:30.0 GPS

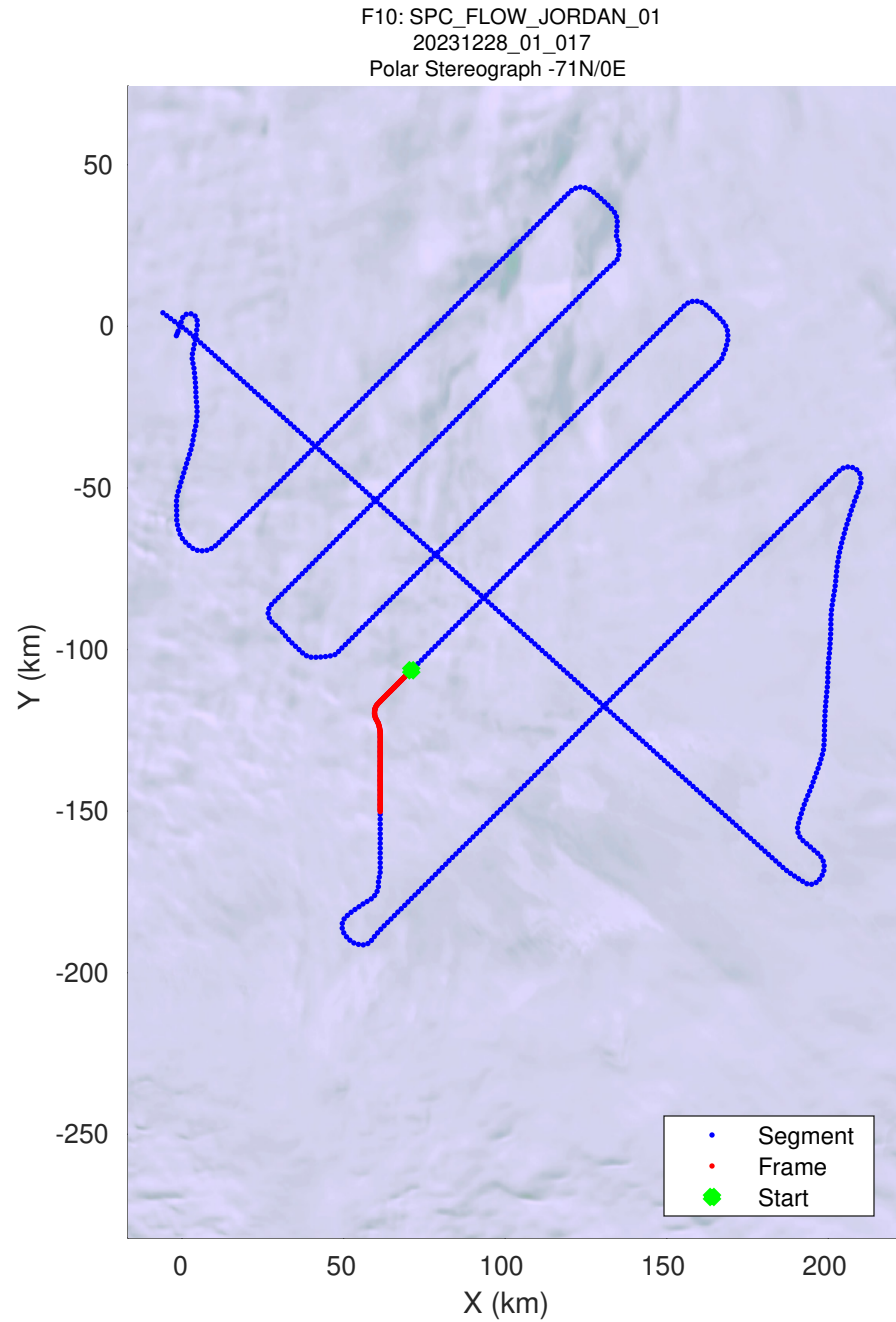
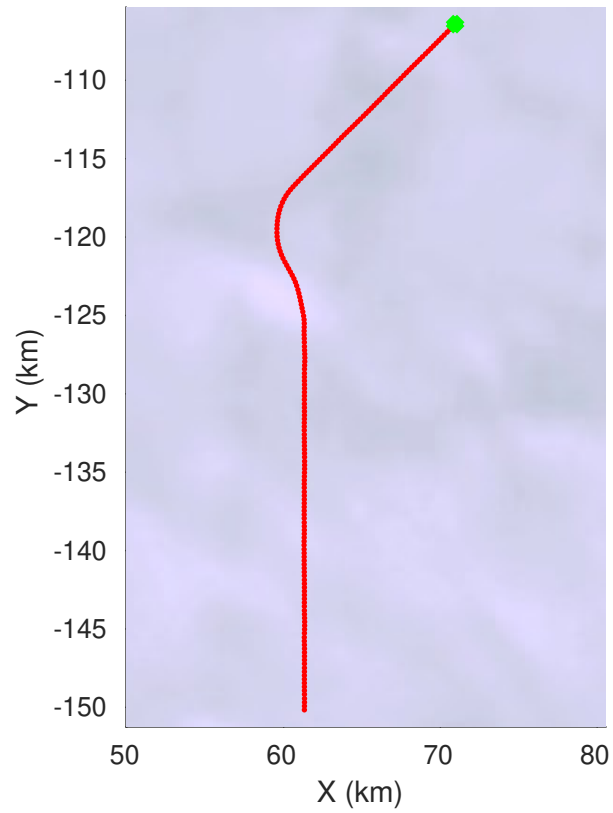
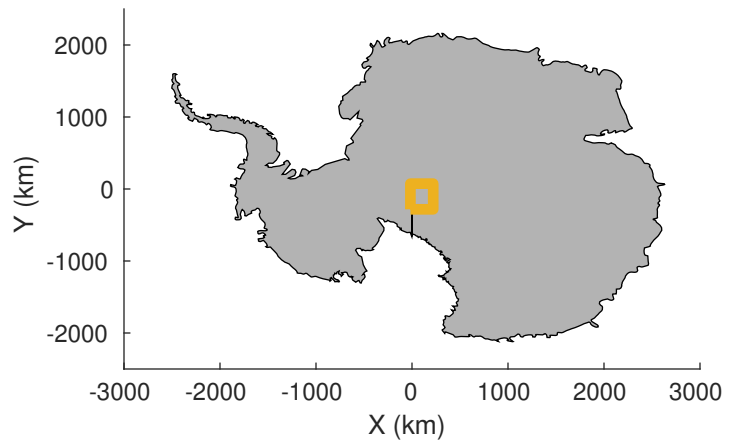


UTIG MARFA -- COLDEX

rds 2023\_Antarctica\_BaslerMKB: "F10: SPC\_FLOW\_JORDAN\_01" 20231228\_01\_016: 25:16:07.2 to 25:26:30.0 GPS

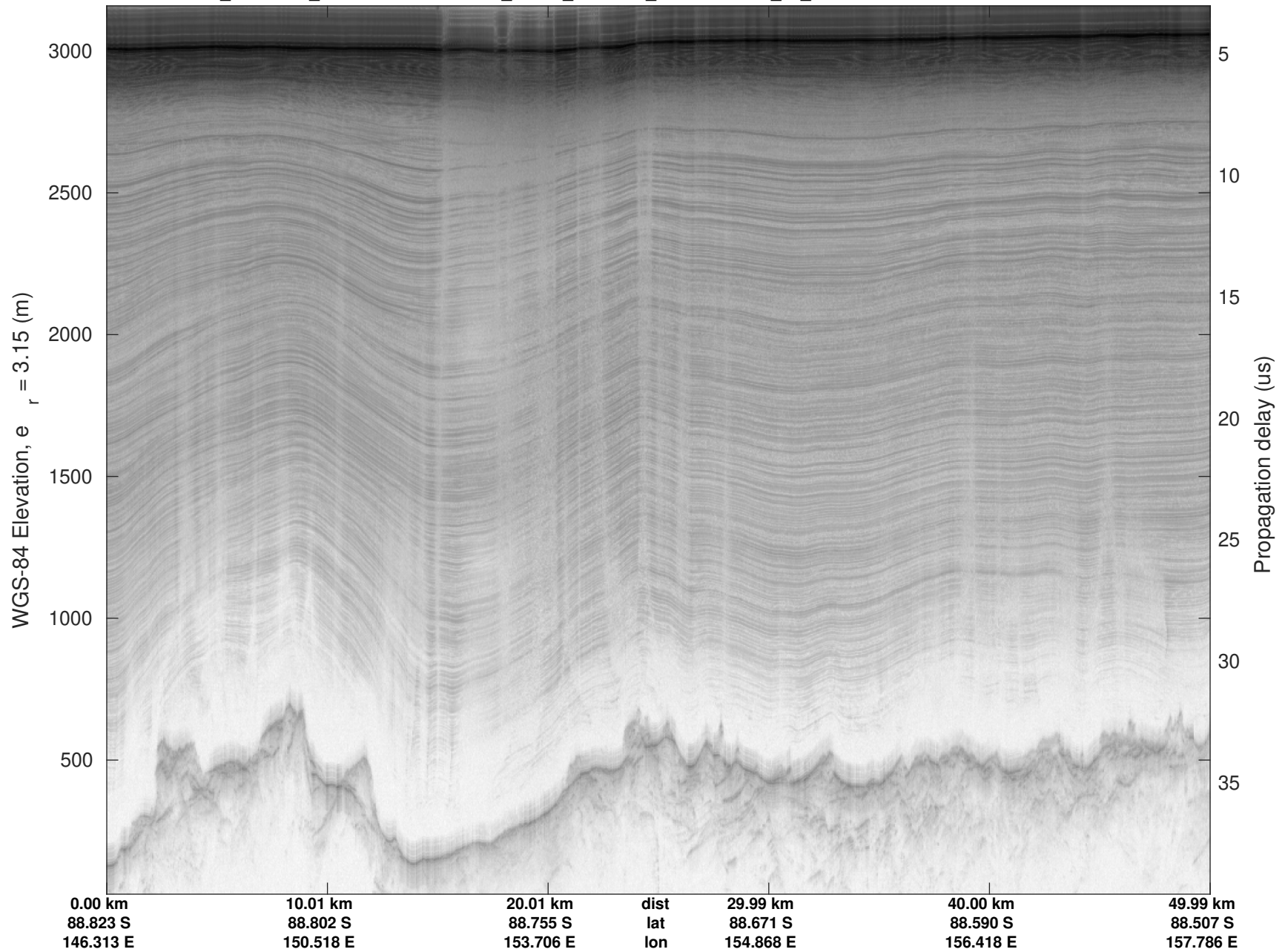






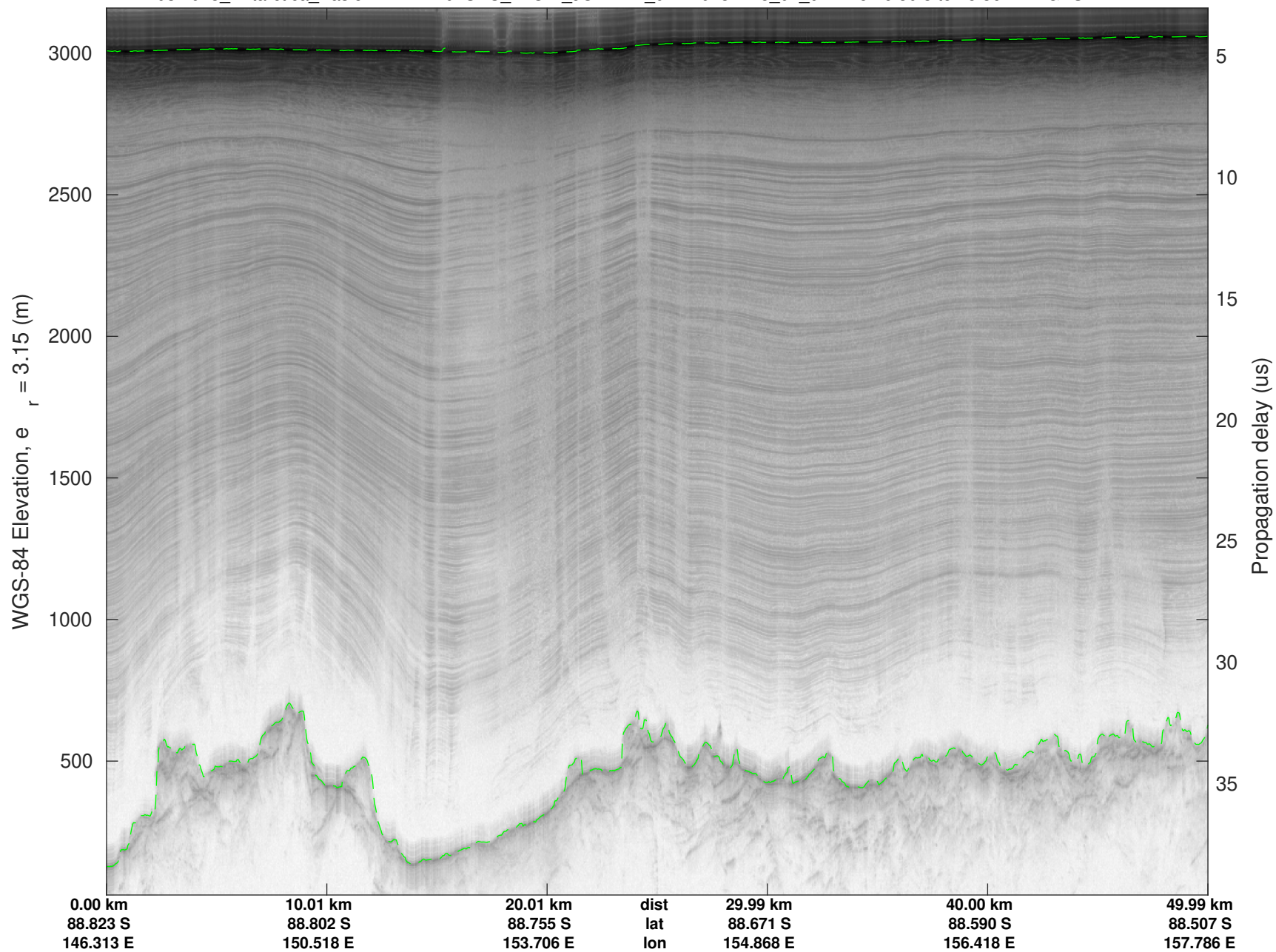
UTIG MARFA -- COLDEX

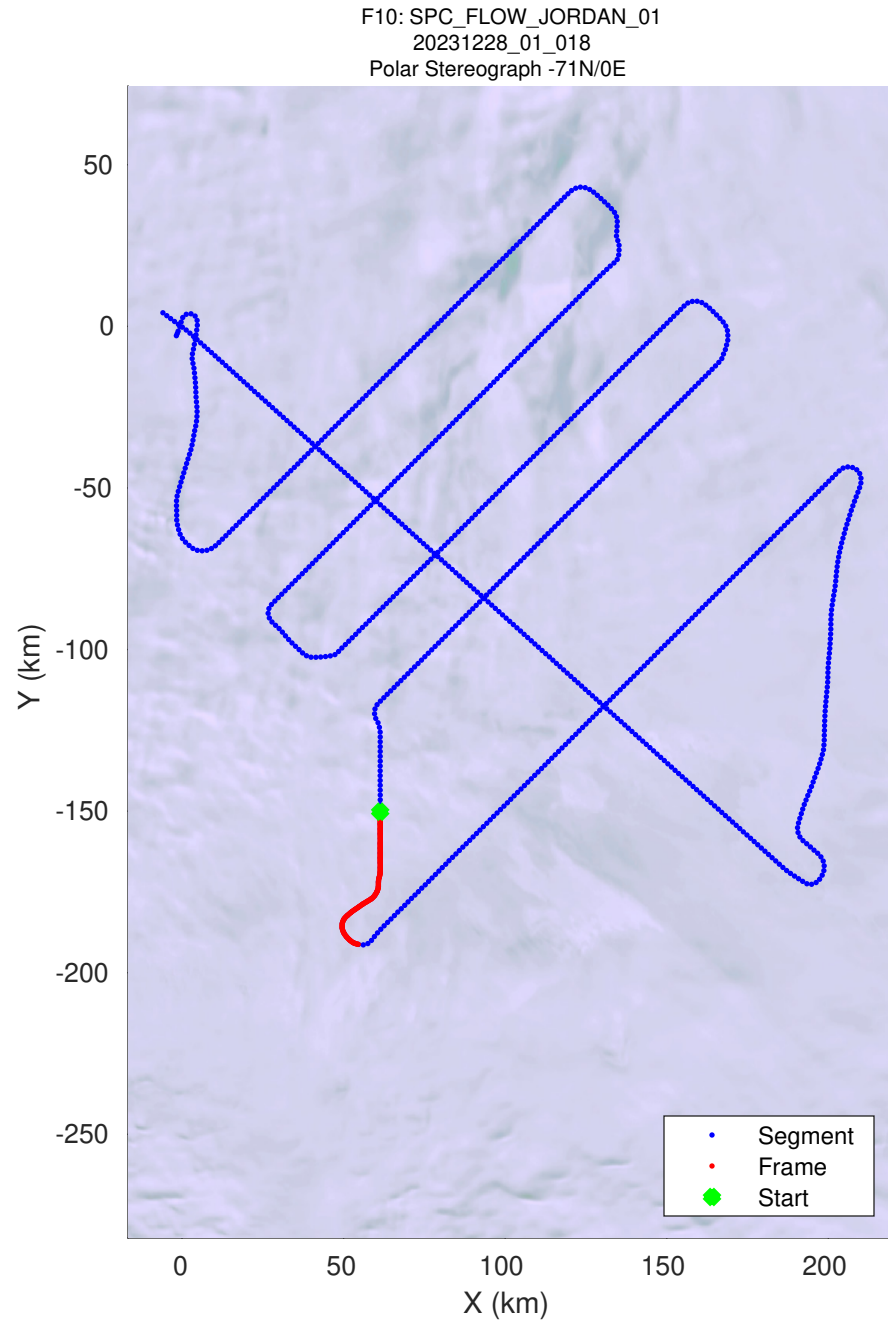

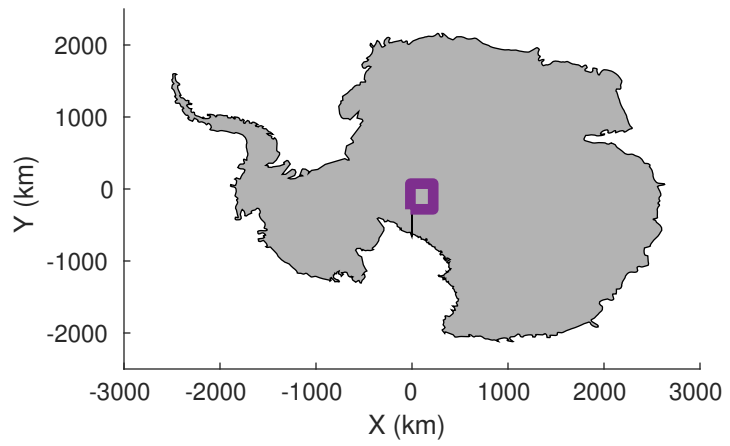
rds 2023\_Antarctica\_BaslerMKB: "F10: SPC\_FLOW\_JORDAN\_01" 20231228\_01\_017: 25:26:30.3 to 25:36:24.1 GPS



UTIG MARFA -- COLDEX

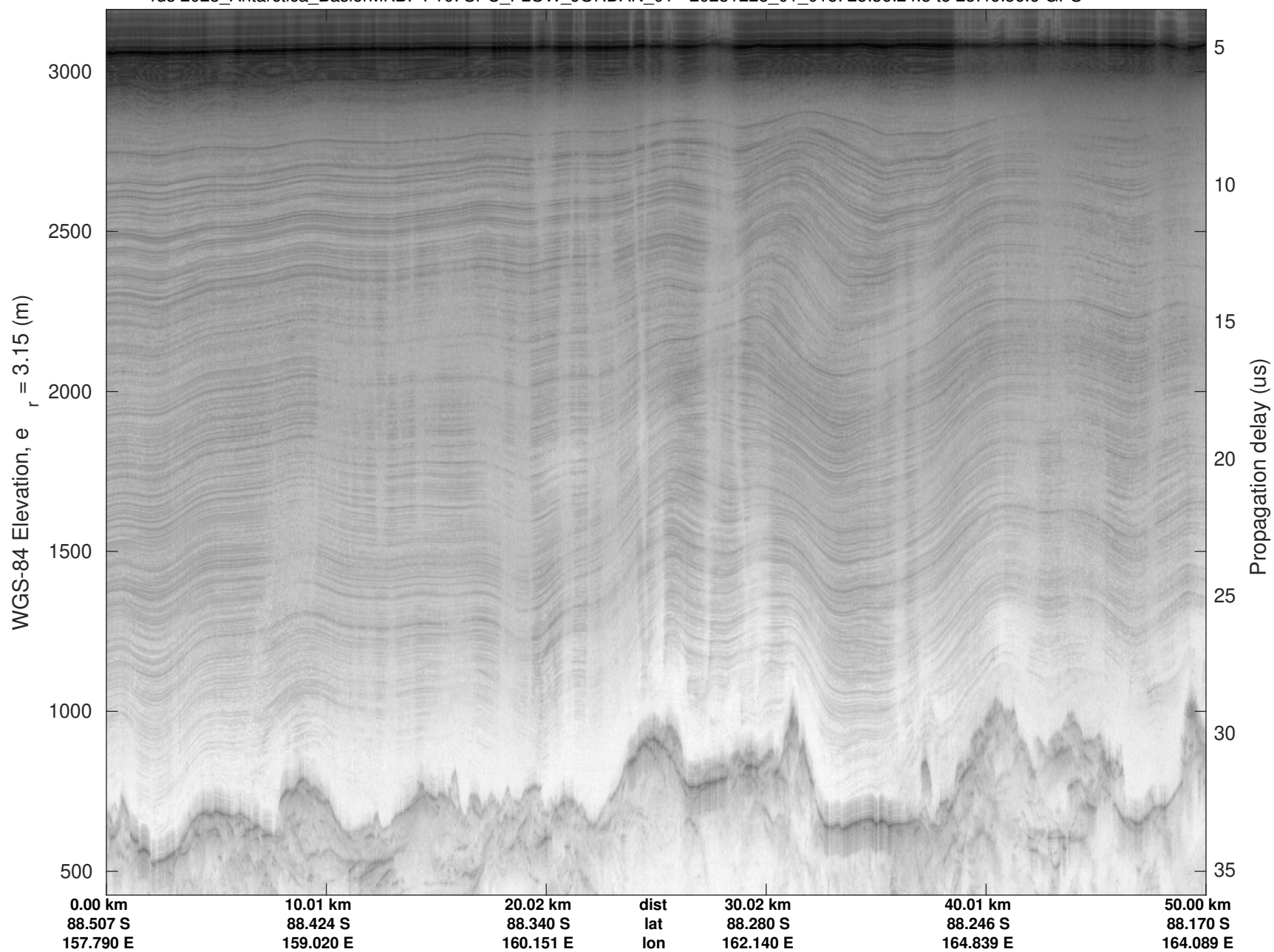
rds 2023\_Antarctica\_BaslerMKB: "F10: SPC\_FLOW\_JORDAN\_01" 20231228\_01\_017: 25:26:30.3 to 25:36:24.1 GPS





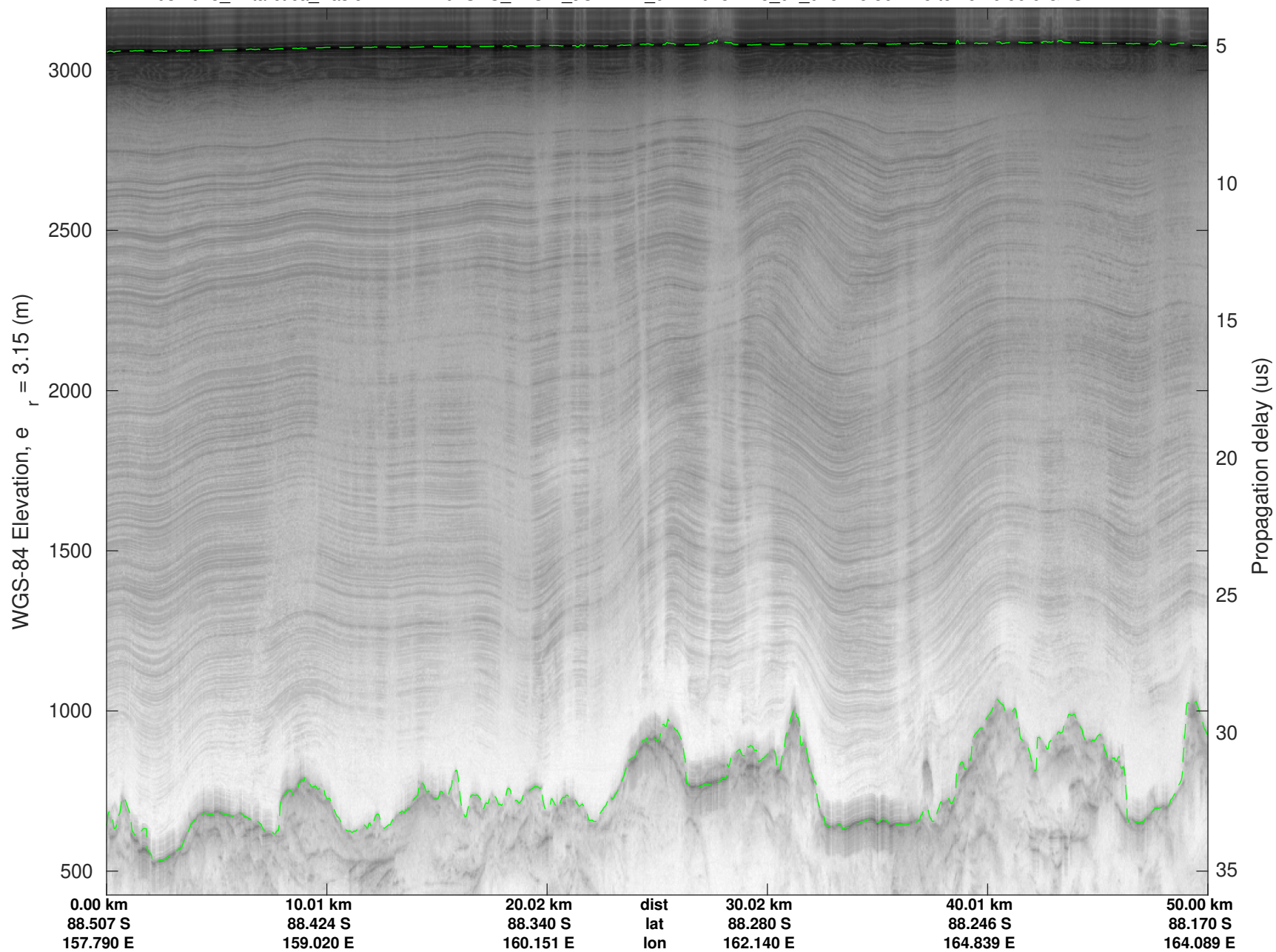
UTIG MARFA -- COLDEX

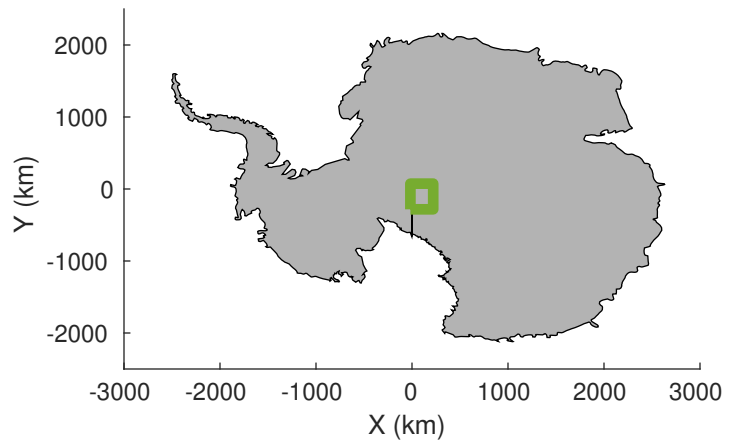
rds 2023\_Antarctica\_BaslerMKB: "F10: SPC\_FLOW\_JORDAN\_01" 20231228\_01\_018: 25:36:24.5 to 25:46:56.6 GPS



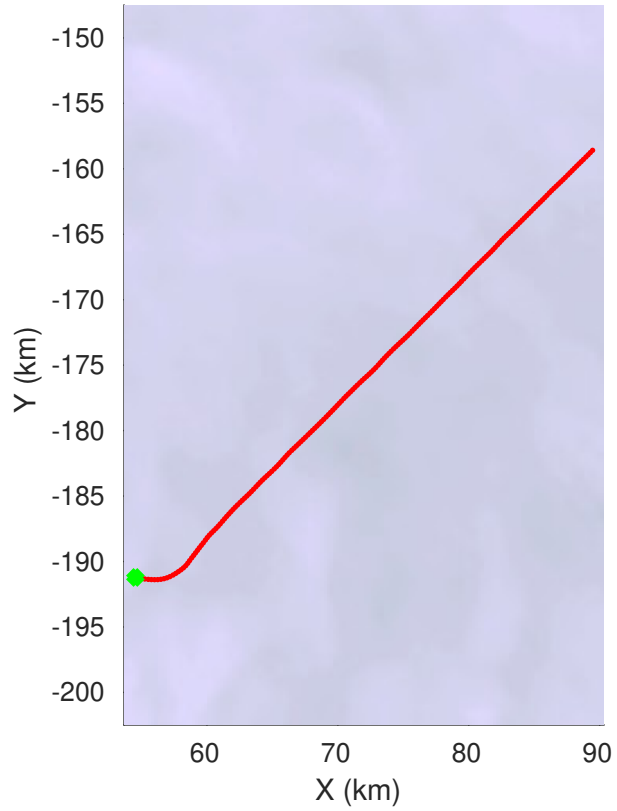
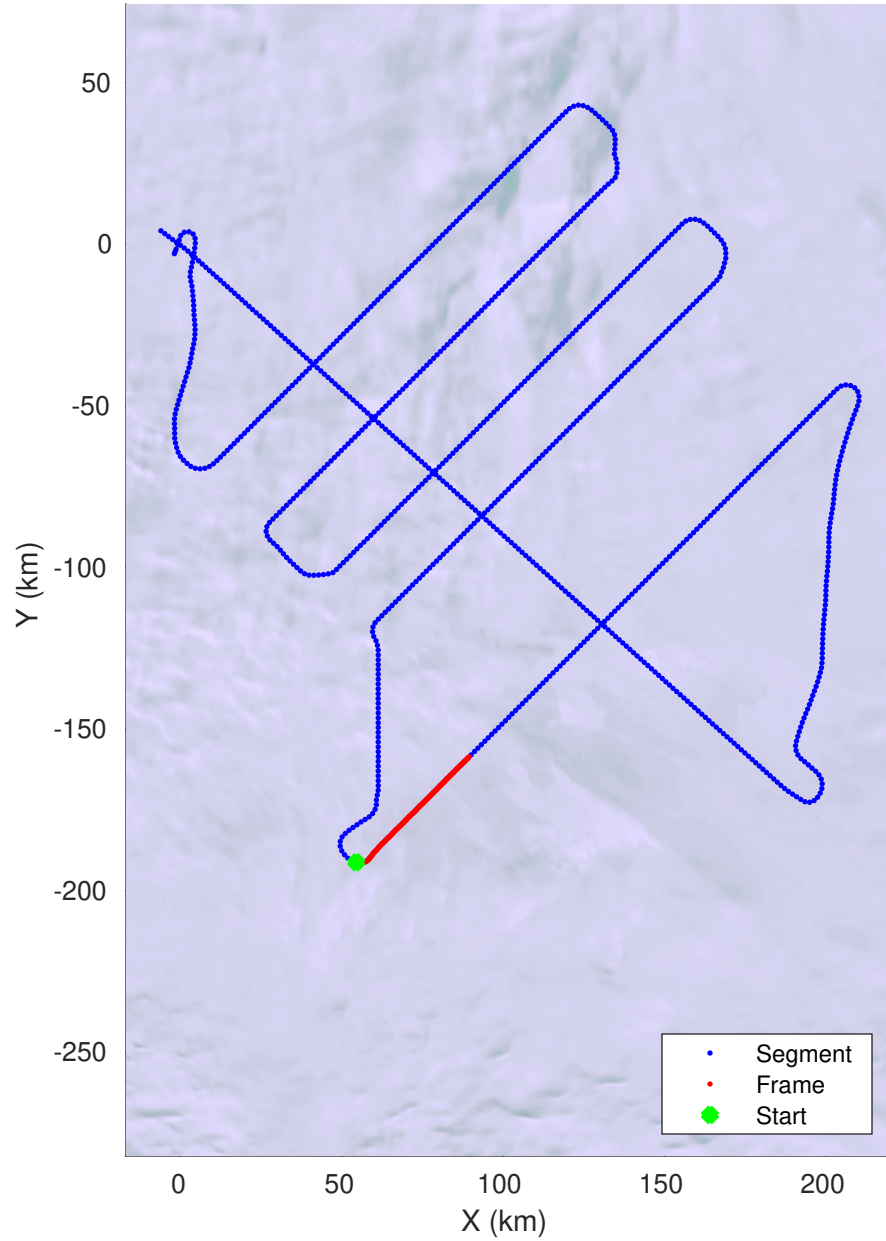
UTIG MARFA -- COLDEX

rds 2023\_Antarctica\_BaslerMKB: "F10: SPC\_FLOW\_JORDAN\_01" 20231228\_01\_018: 25:36:24.5 to 25:46:56.6 GPS



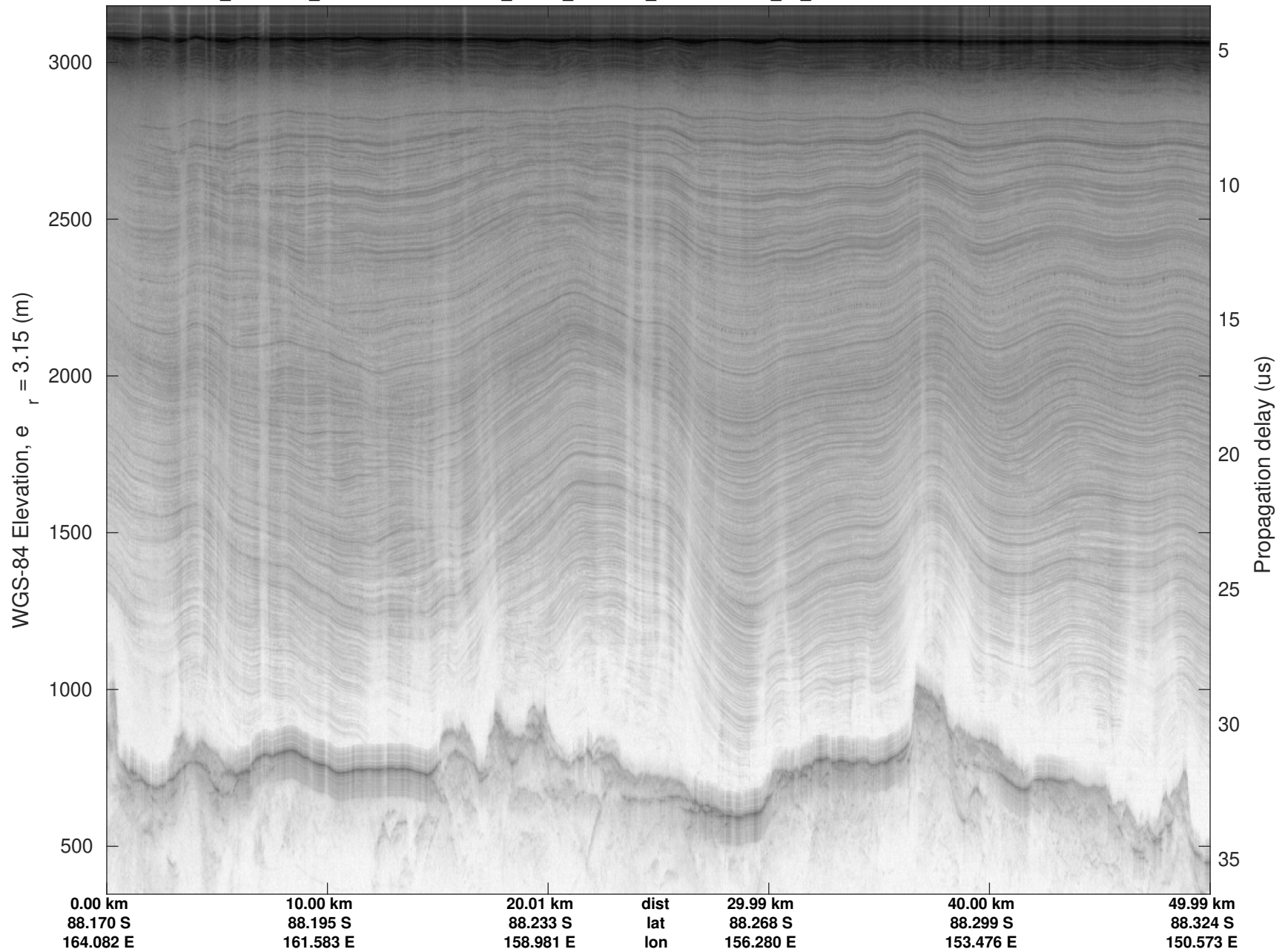


F10: SPC\_FLOW\_JORDAN\_01  
20231228\_01\_019  
Polar Stereograph -71N/0E



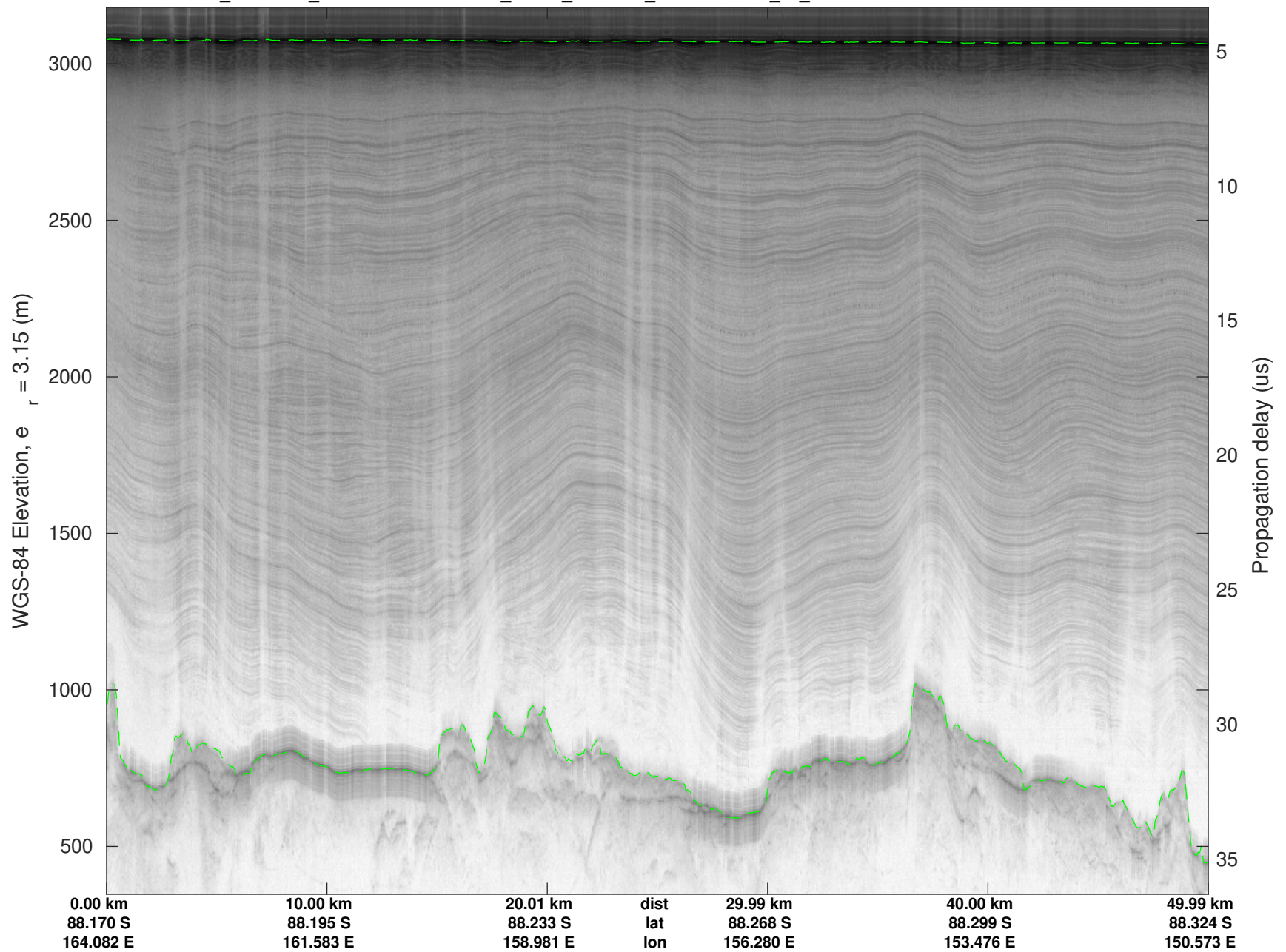
UTIG MARFA -- COLDEX

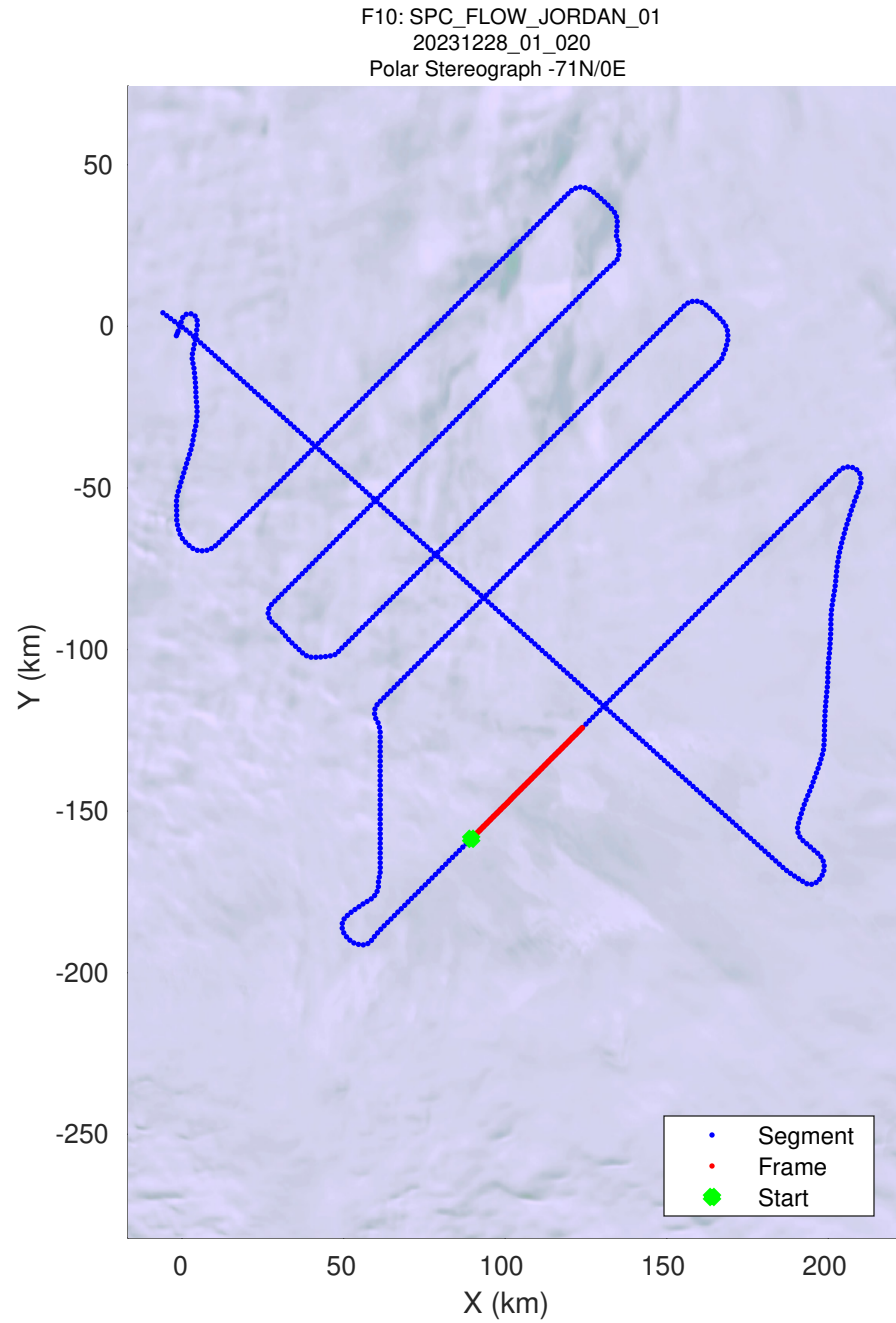
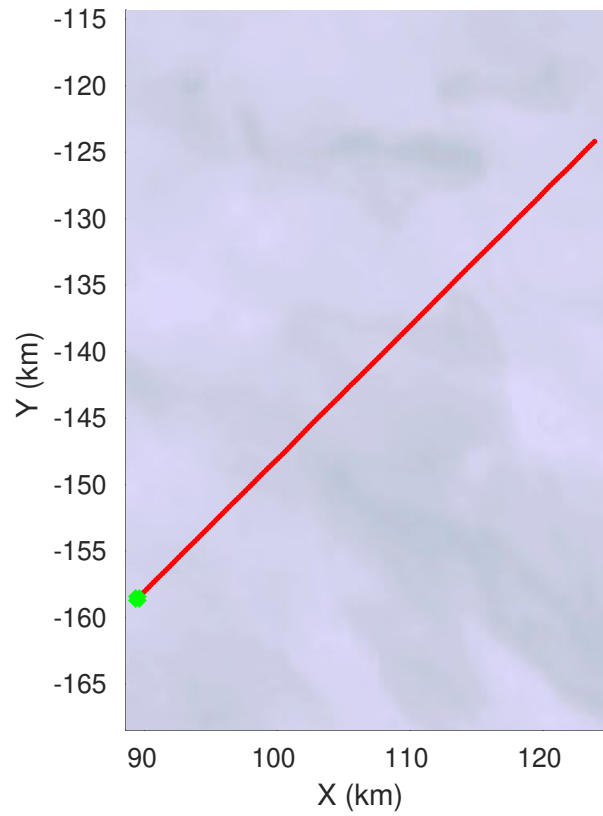
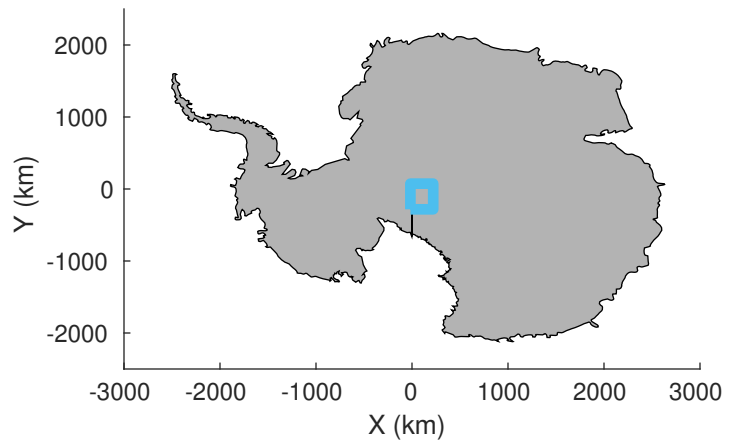
rds 2023\_Antarctica\_BaslerMKB: "F10: SPC\_FLOW\_JORDAN\_01" 20231228\_01\_019: 25:46:56.9 to 25:57:05.8 GPS





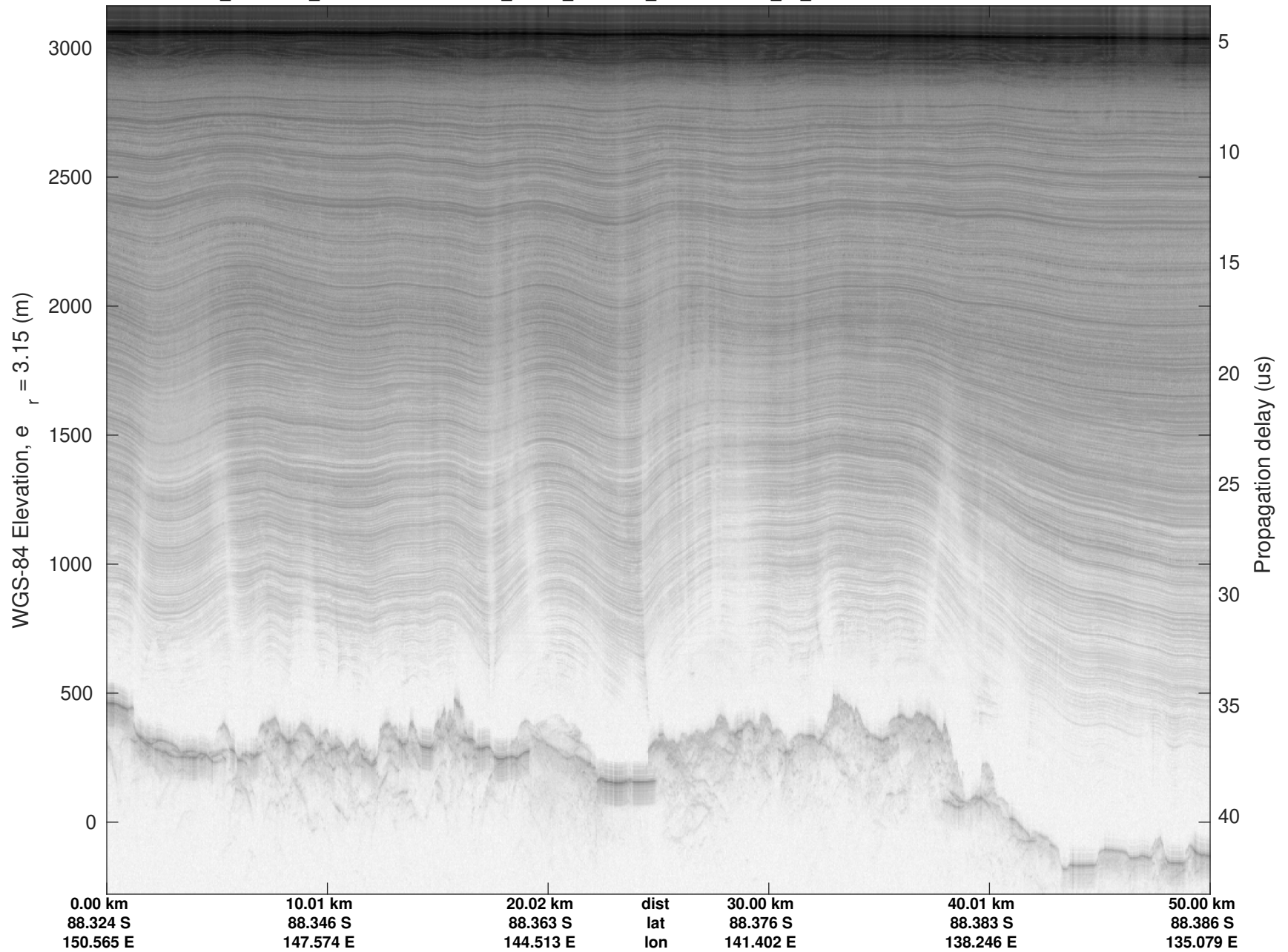
UTIG MARFA -- COLDEX  
rds 2023\_Antarctica\_BaslerMKB: "F10: SPC\_FLOW\_JORDAN\_01" 20231228\_01\_019: 25:46:56.9 to 25:57:05.8 GPS





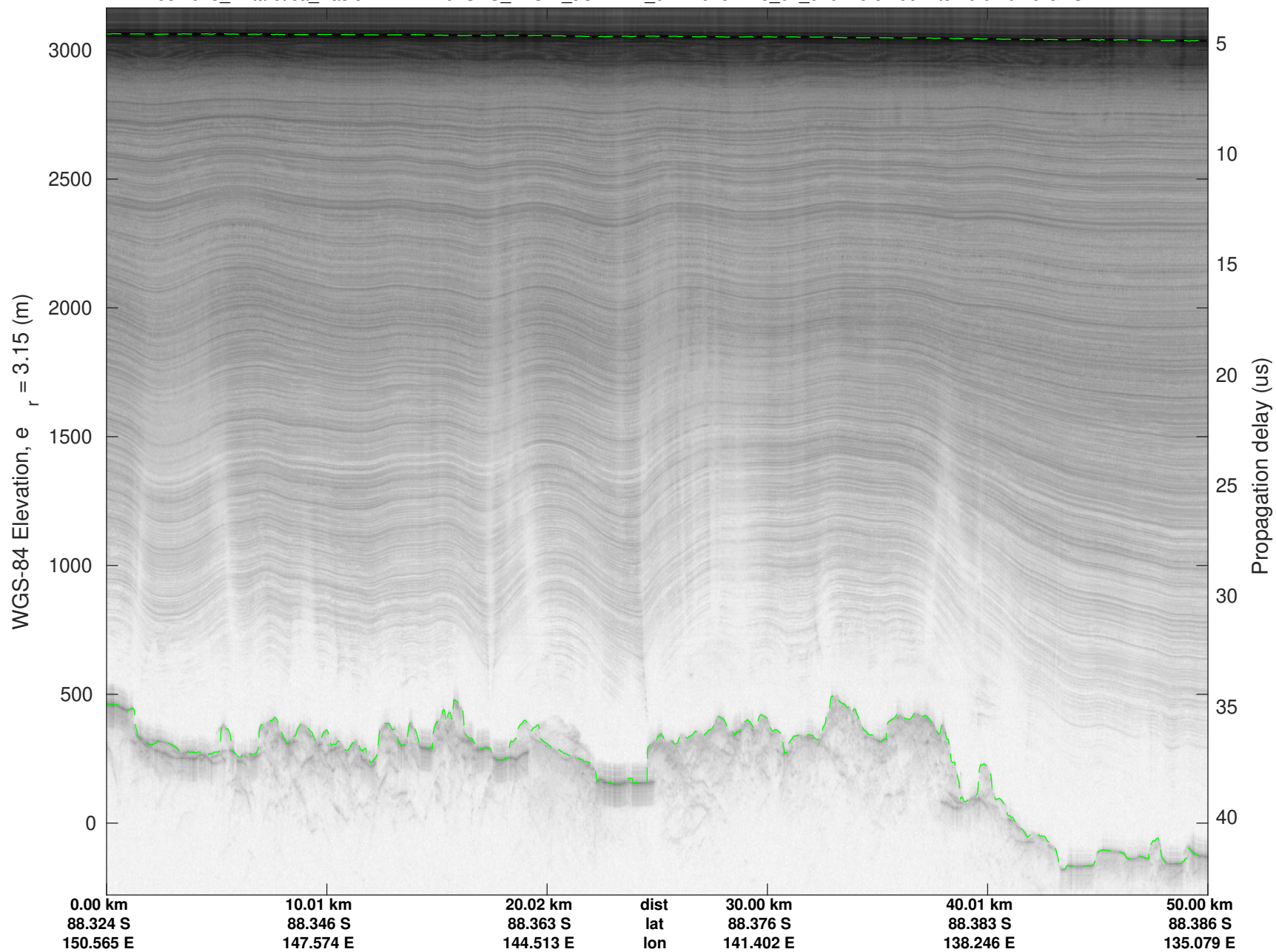
UTIG MARFA -- COLDEX

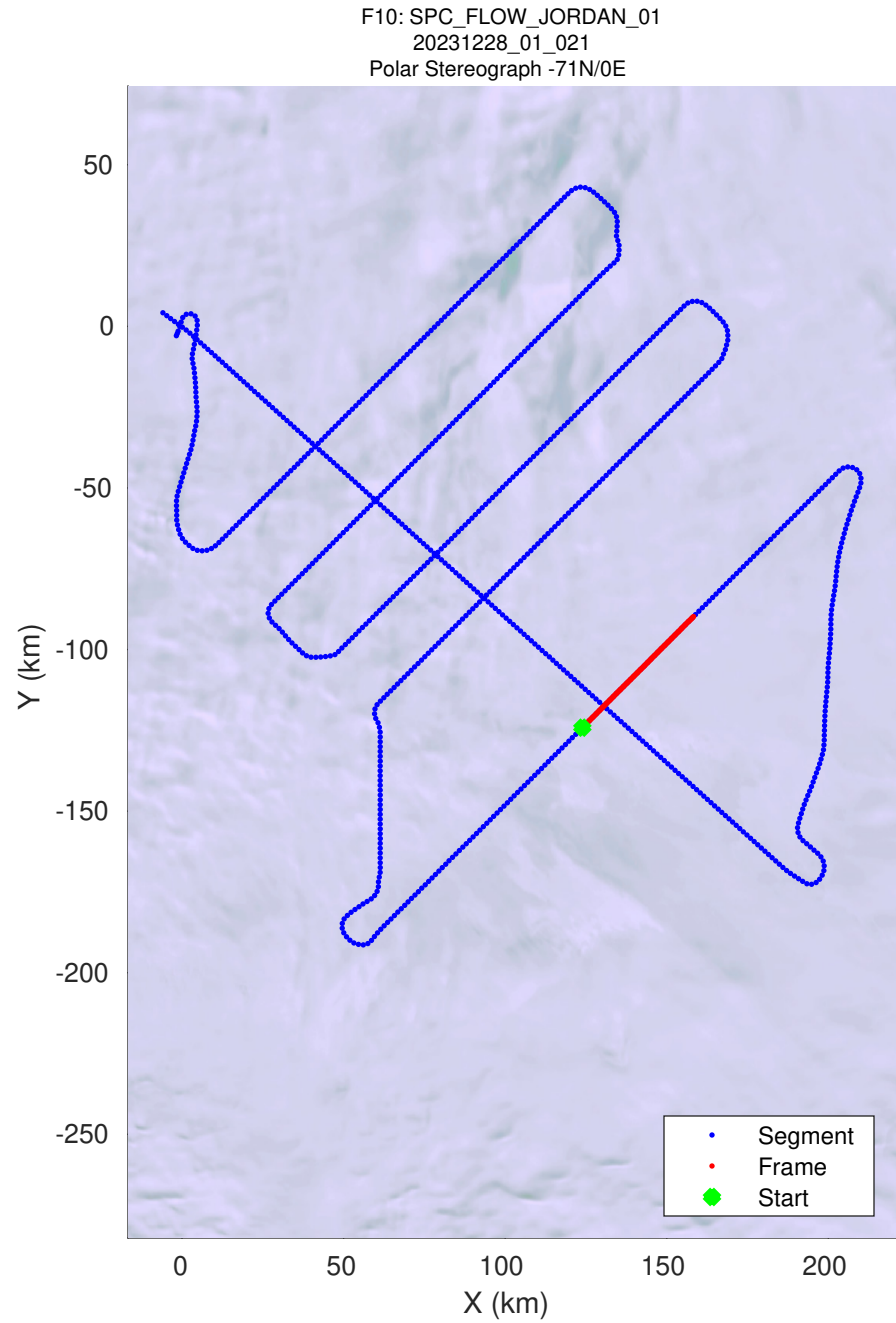
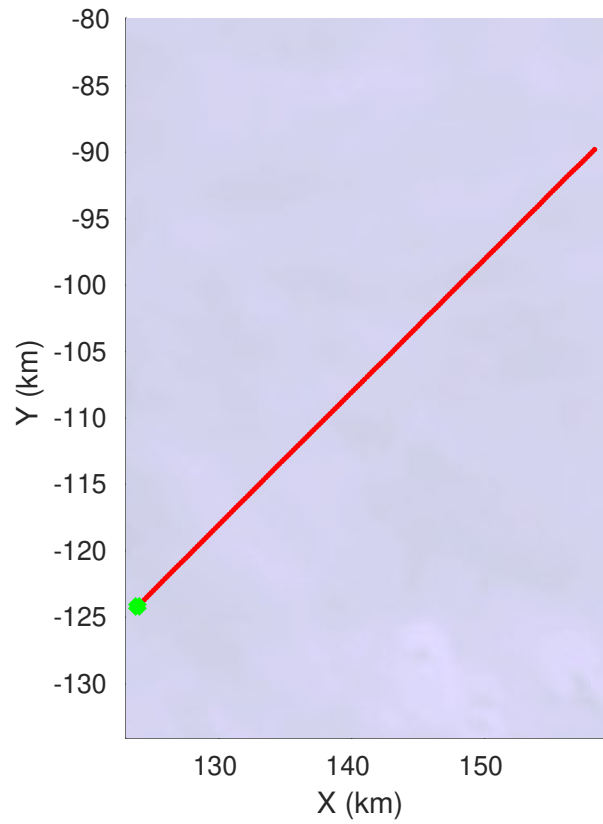
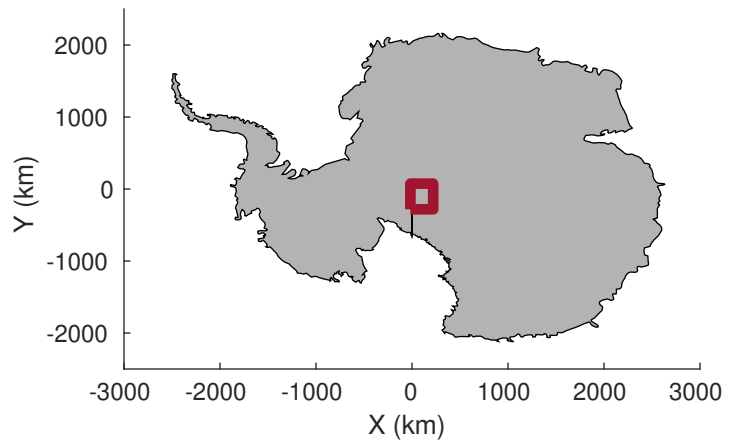
rds 2023\_Antarctica\_BaslerMKB: "F10: SPC\_FLOW\_JORDAN\_01" 20231228\_01\_020: 25:57:06.1 to 26:07:02.5 GPS



UTIG MARFA -- COLDEX

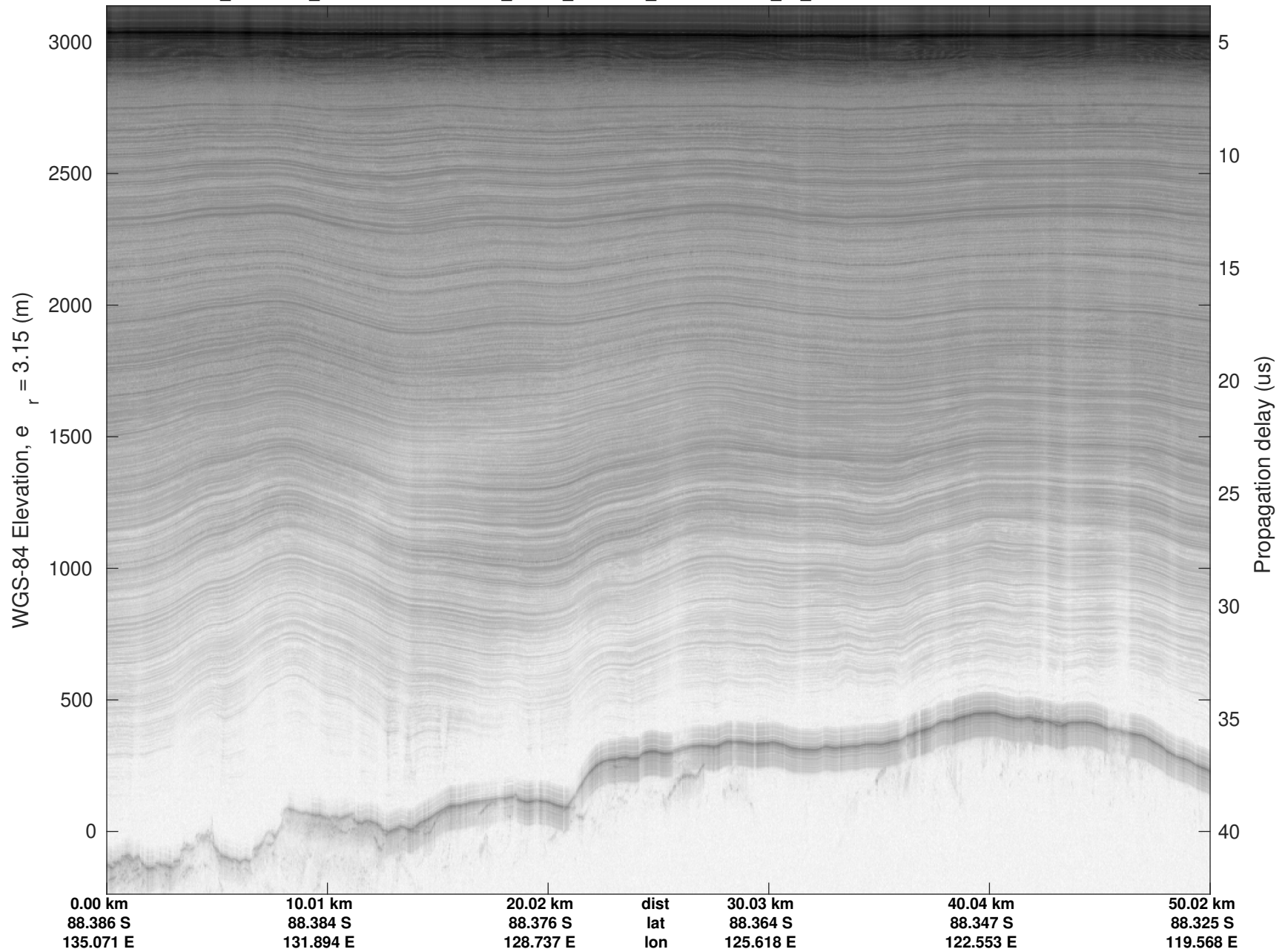
rds 2023\_Antarctica\_BaslerMKB: "F10: SPC\_FLOW\_JORDAN\_01" 20231228\_01\_020: 25:57:06.1 to 26:07:02.5 GPS





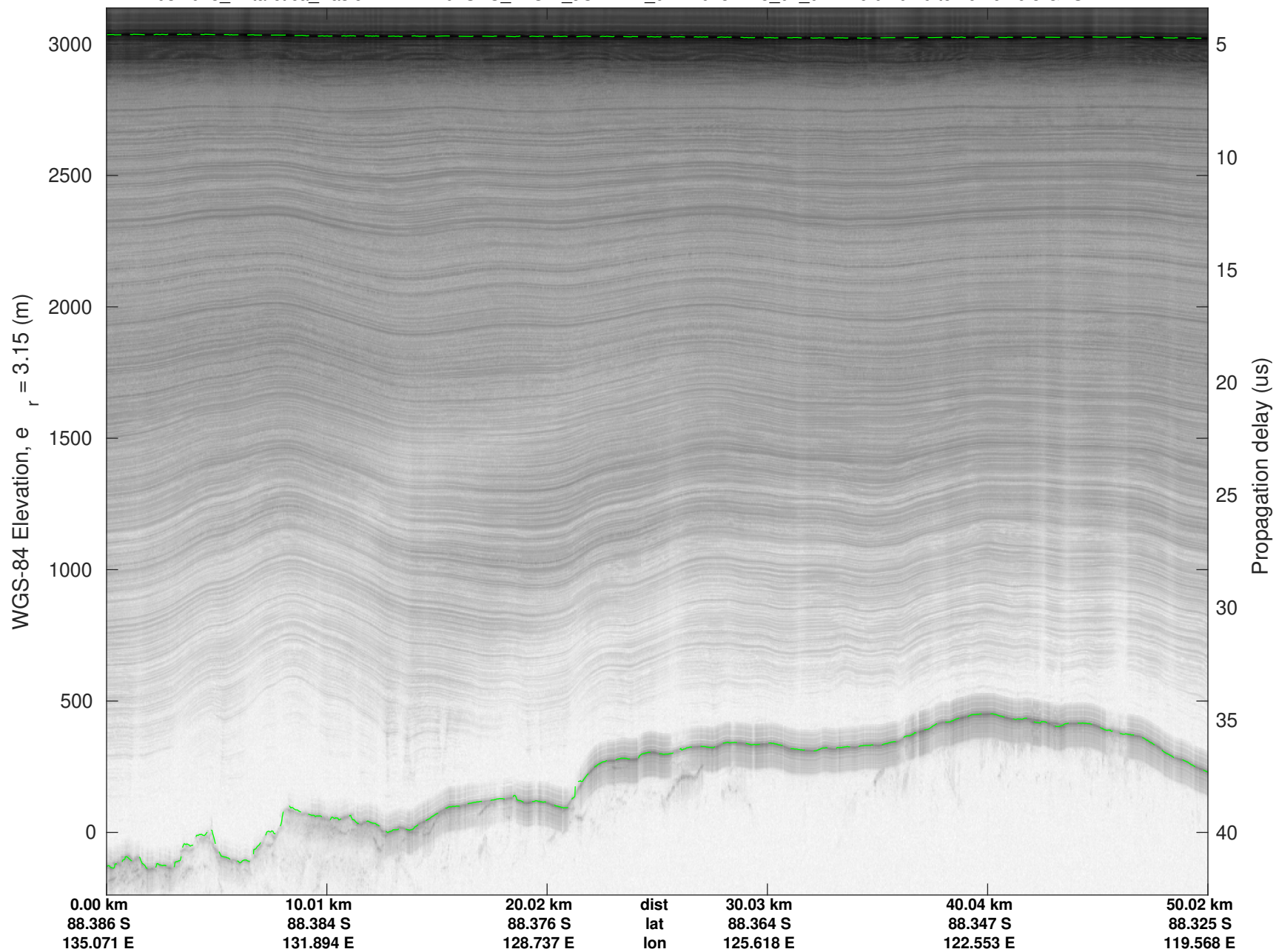
UTIG MARFA -- COLDEX

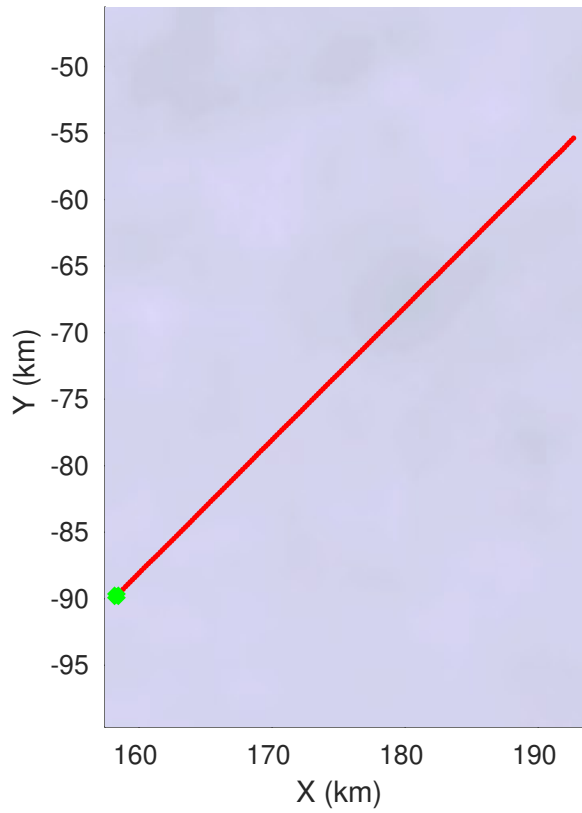
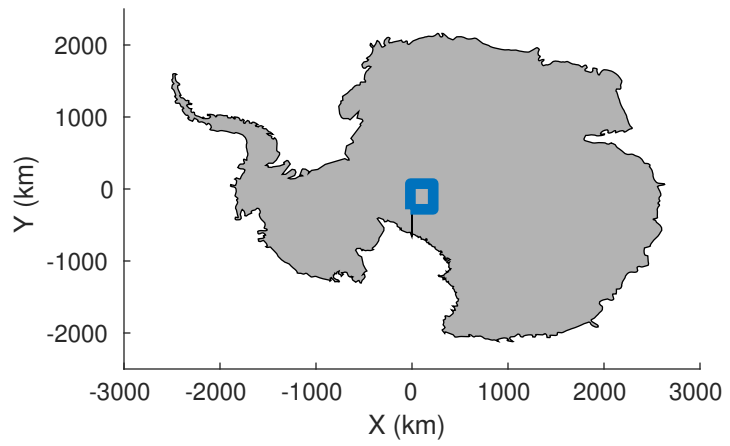
rds 2023\_Antarctica\_BaslerMKB: "F10: SPC\_FLOW\_JORDAN\_01" 20231228\_01\_021: 26:07:02.9 to 26:16:46.3 GPS



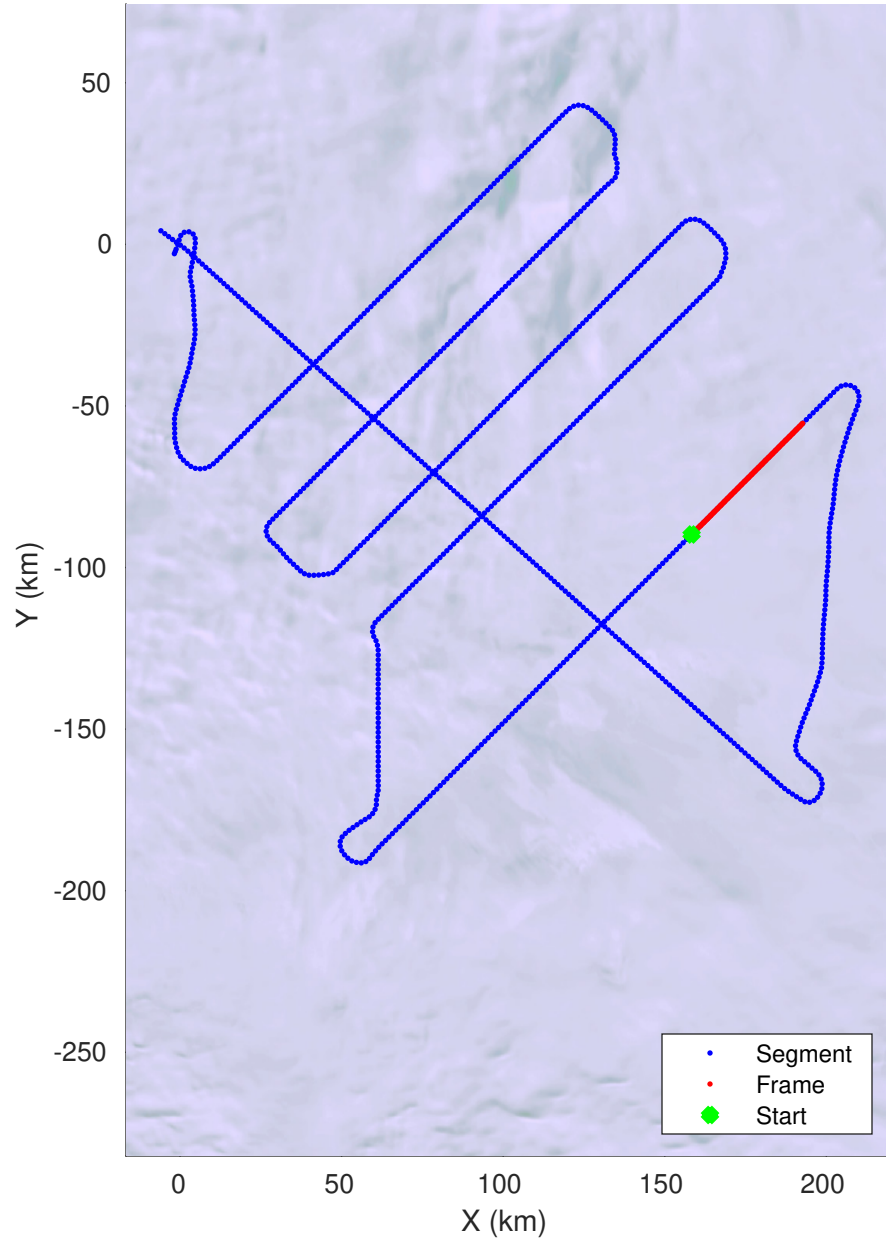
UTIG MARFA -- COLDEX

rds 2023\_Antarctica\_BaslerMKB: "F10: SPC\_FLOW\_JORDAN\_01" 20231228\_01\_021: 26:07:02.9 to 26:16:46.3 GPS






F10: SPC\_FLOW\_JORDAN\_01  
20231228\_01\_022  
Polar Stereograph -71N/0E





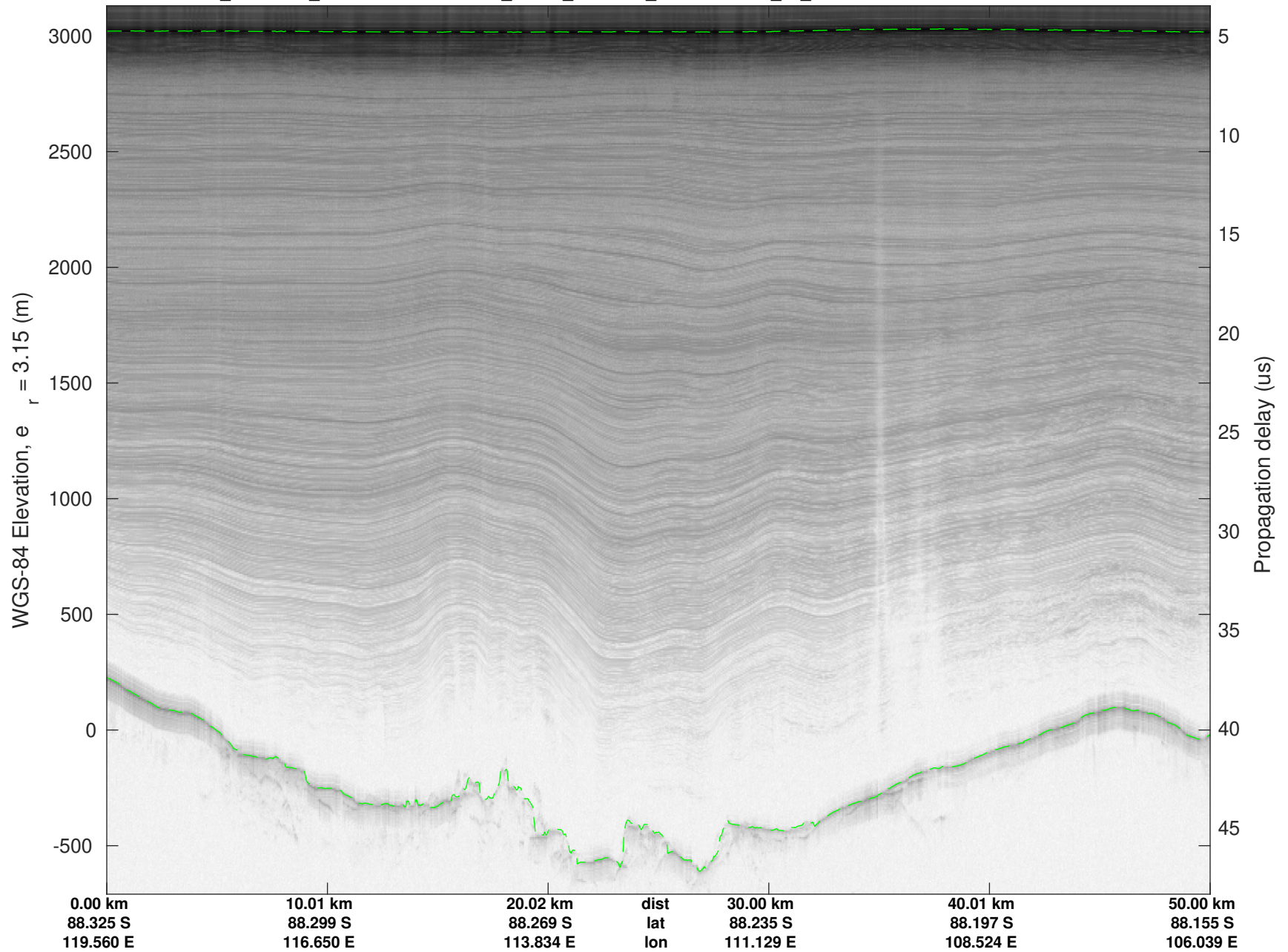
UTIG MARFA -- COLDEX

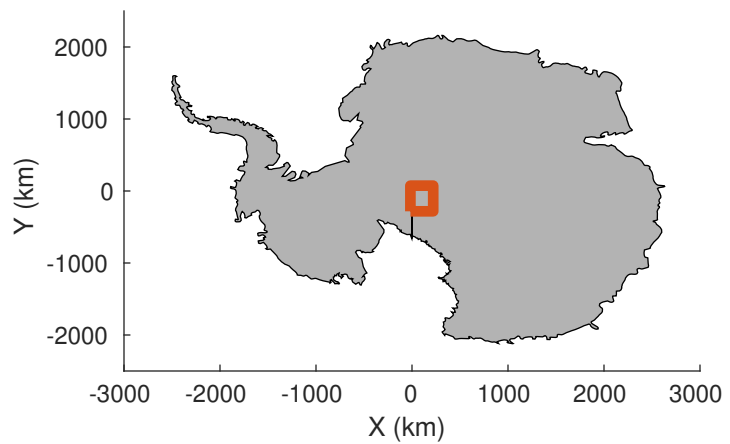
rds 2023\_Antarctica\_BaslerMKB: "F10: SPC\_FLOW\_JORDAN\_01" 20231228\_01\_022: 26:16:46.6 to 26:26:41.0 GPS



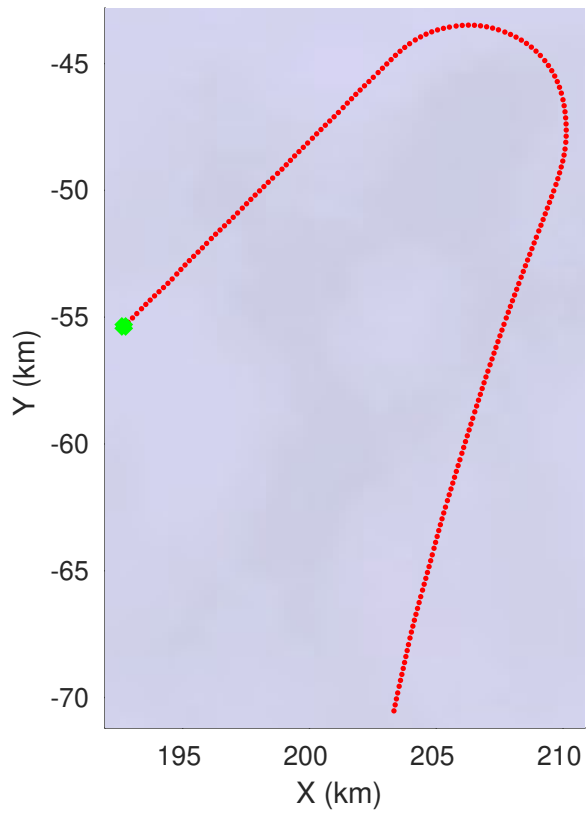
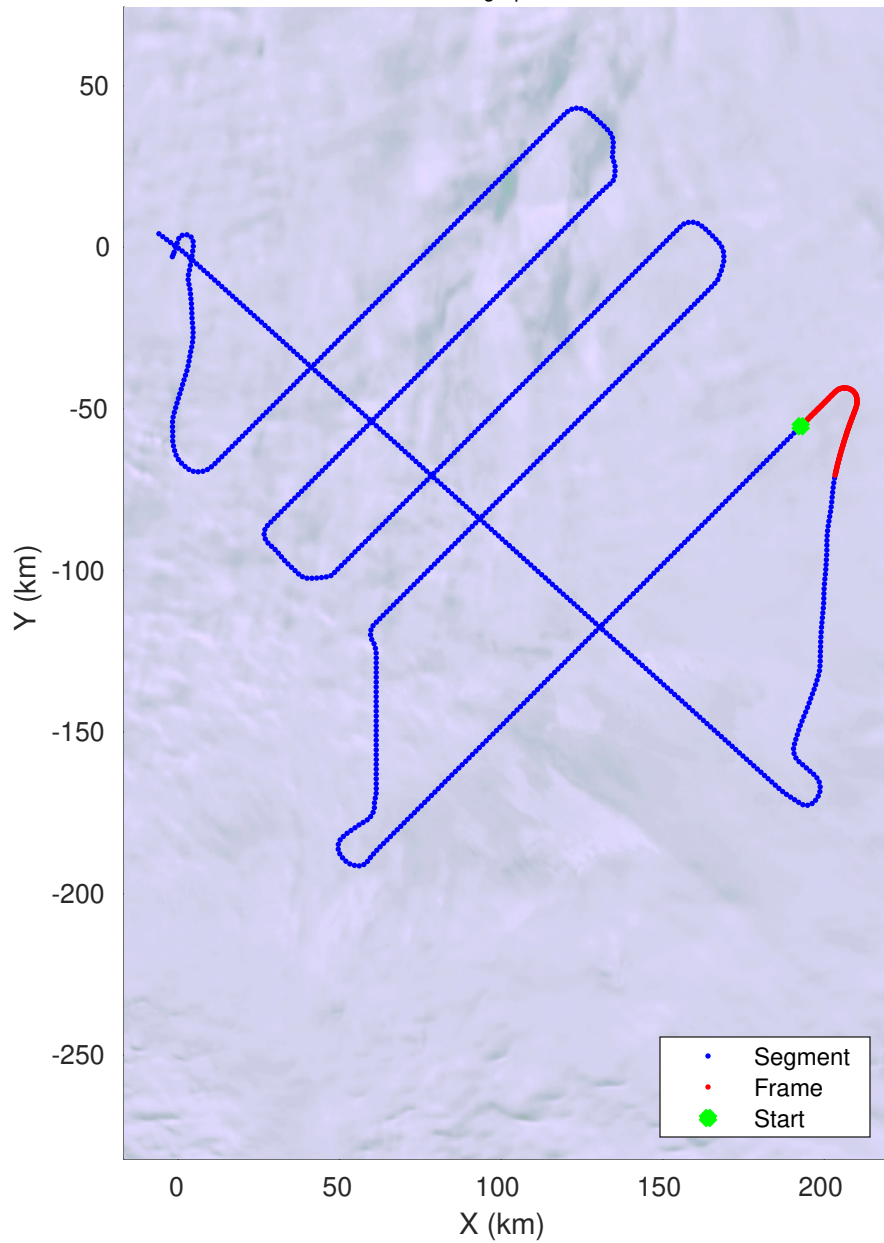
UTIG MARFA -- COLDEX

rds 2023\_Antarctica\_BaslerMKB: "F10: SPC\_FLOW\_JORDAN\_01" 20231228\_01\_022: 26:16:46.6 to 26:26:41.0 GPS






F10: SPC\_FLOW\_JORDAN\_01  
20231228\_01\_023  
Polar Stereograph -71N/0E



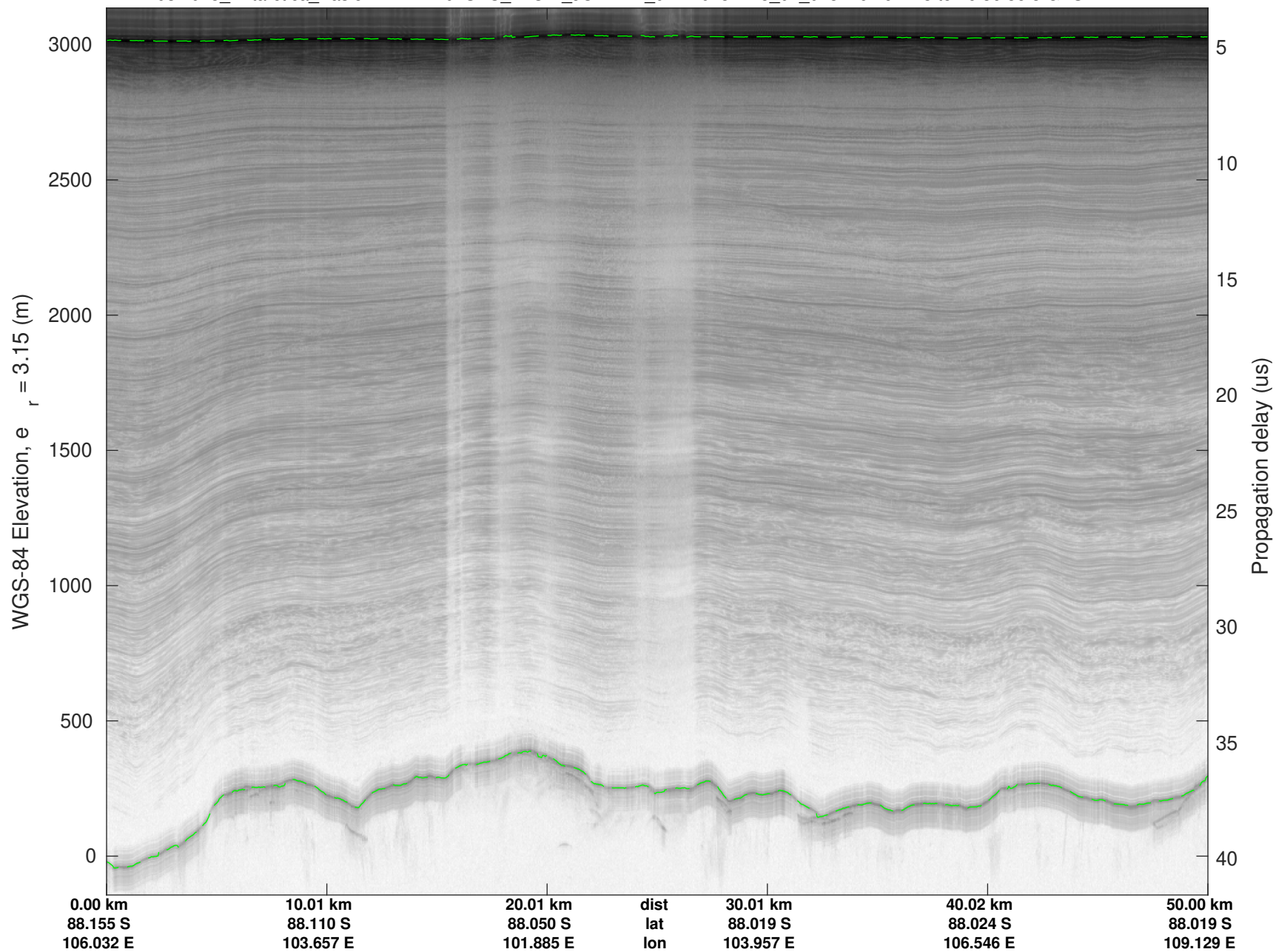
UTIG MARFA -- COLDEX

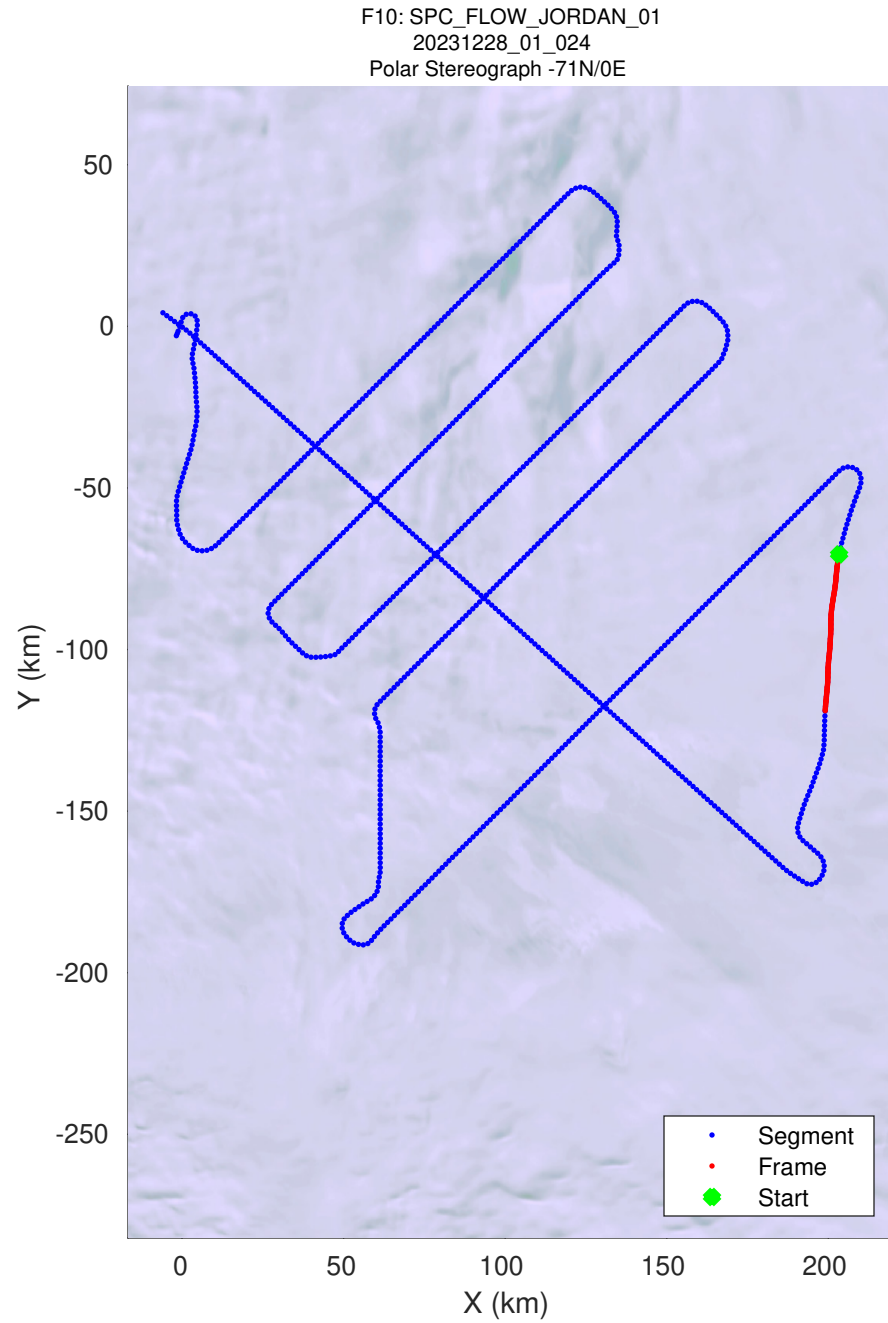
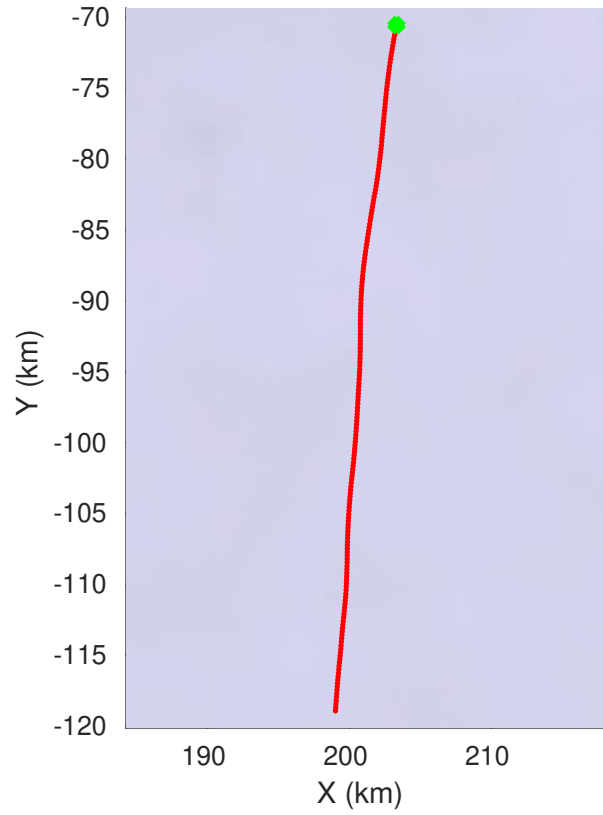
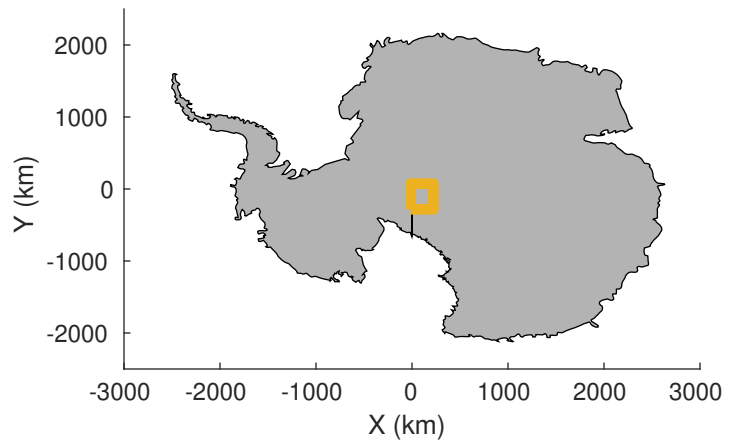
rds 2023\_Antarctica\_BaslerMKB: "F10: SPC\_FLOW\_JORDAN\_01" 20231228\_01\_023: 26:26:41.3 to 26:36:35.3 GPS



UTIG MARFA -- COLDEX

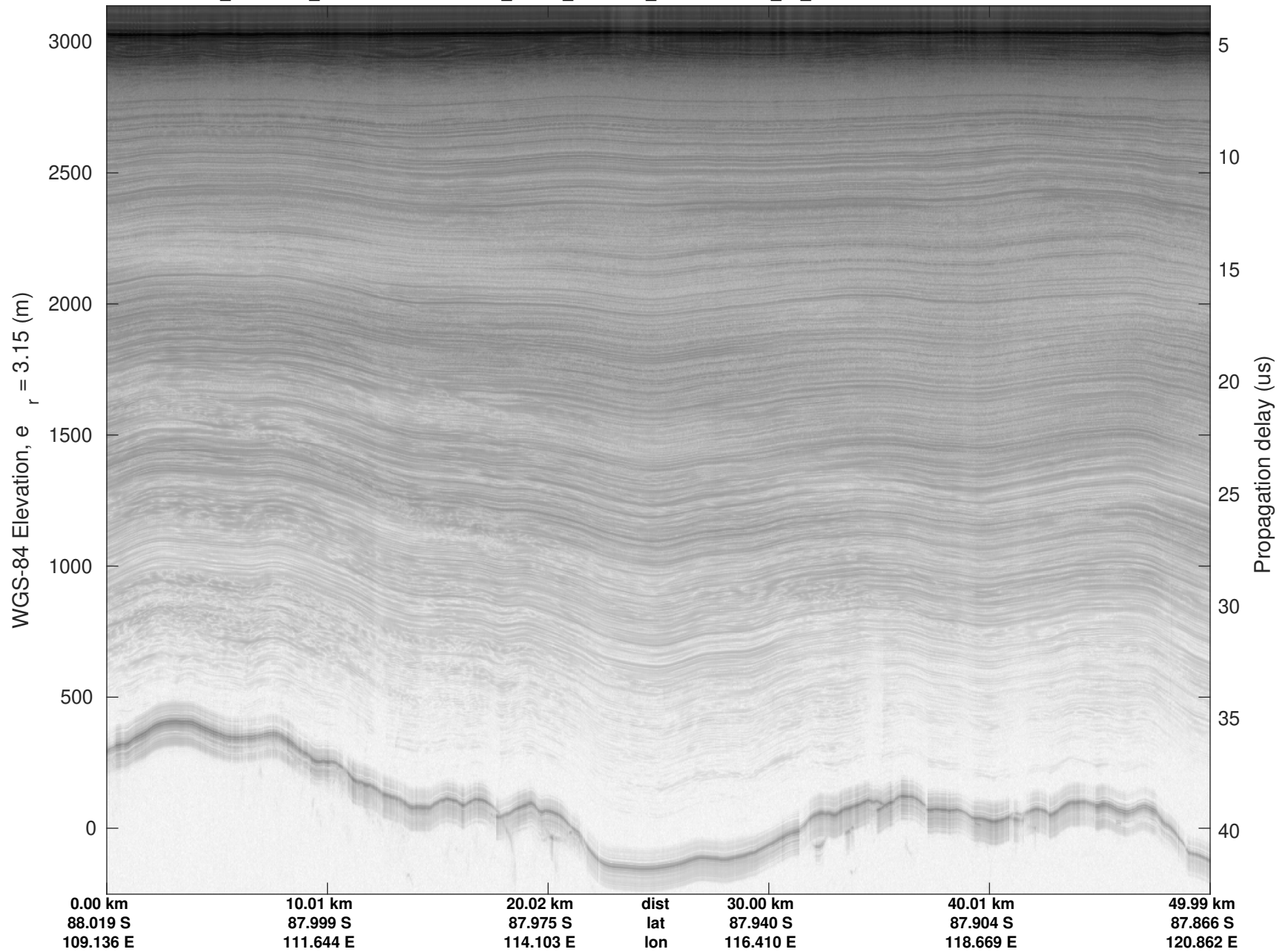
rds 2023\_Antarctica\_BaslerMKB: "F10: SPC\_FLOW\_JORDAN\_01" 20231228\_01\_023: 26:26:41.3 to 26:36:35.3 GPS





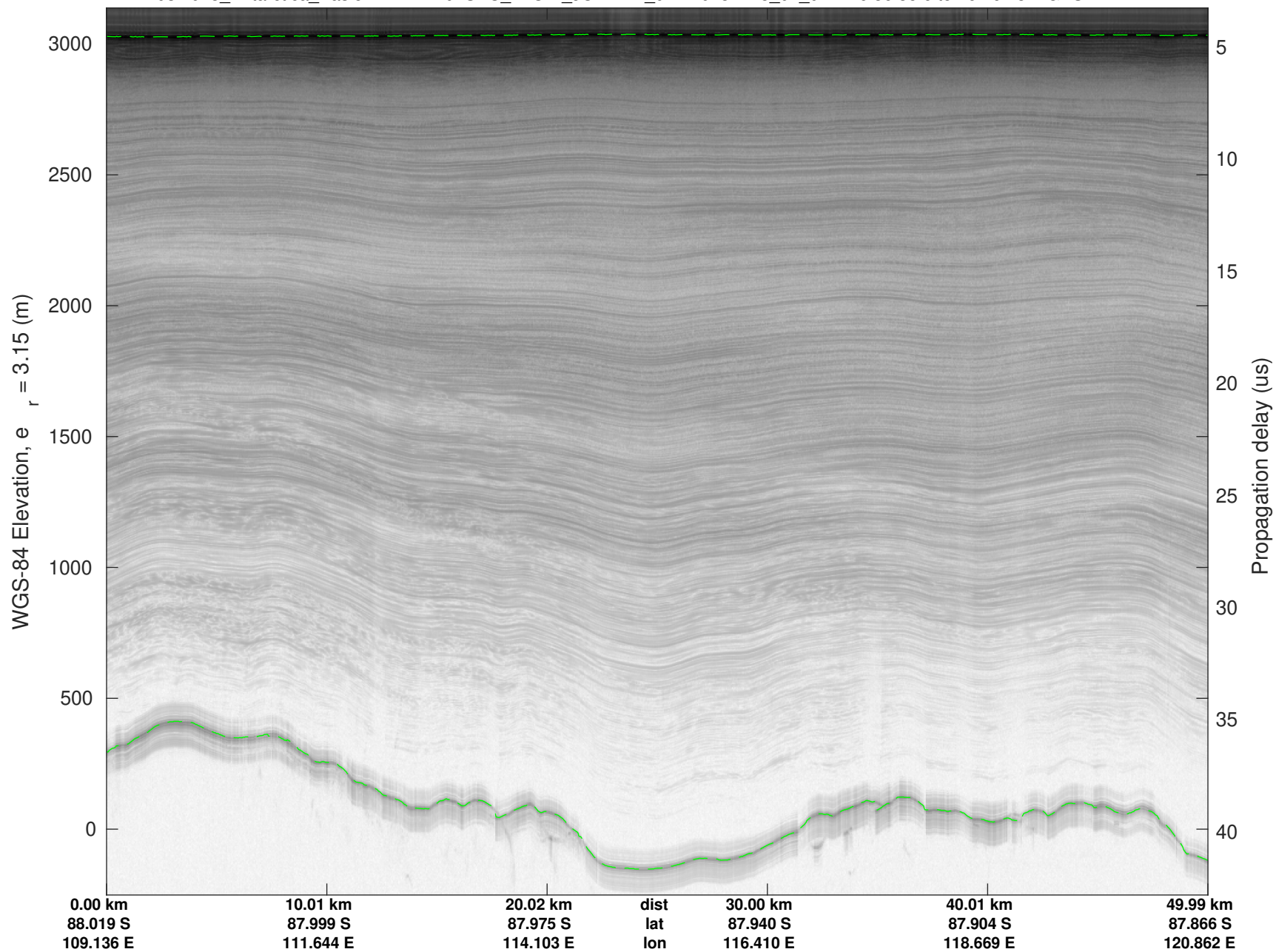
UTIG MARFA -- COLDEX

rds 2023\_Antarctica\_BaslerMKB: "F10: SPC\_FLOW\_JORDAN\_01" 20231228\_01\_024: 26:36:35.6 to 26:46:23.2 GPS

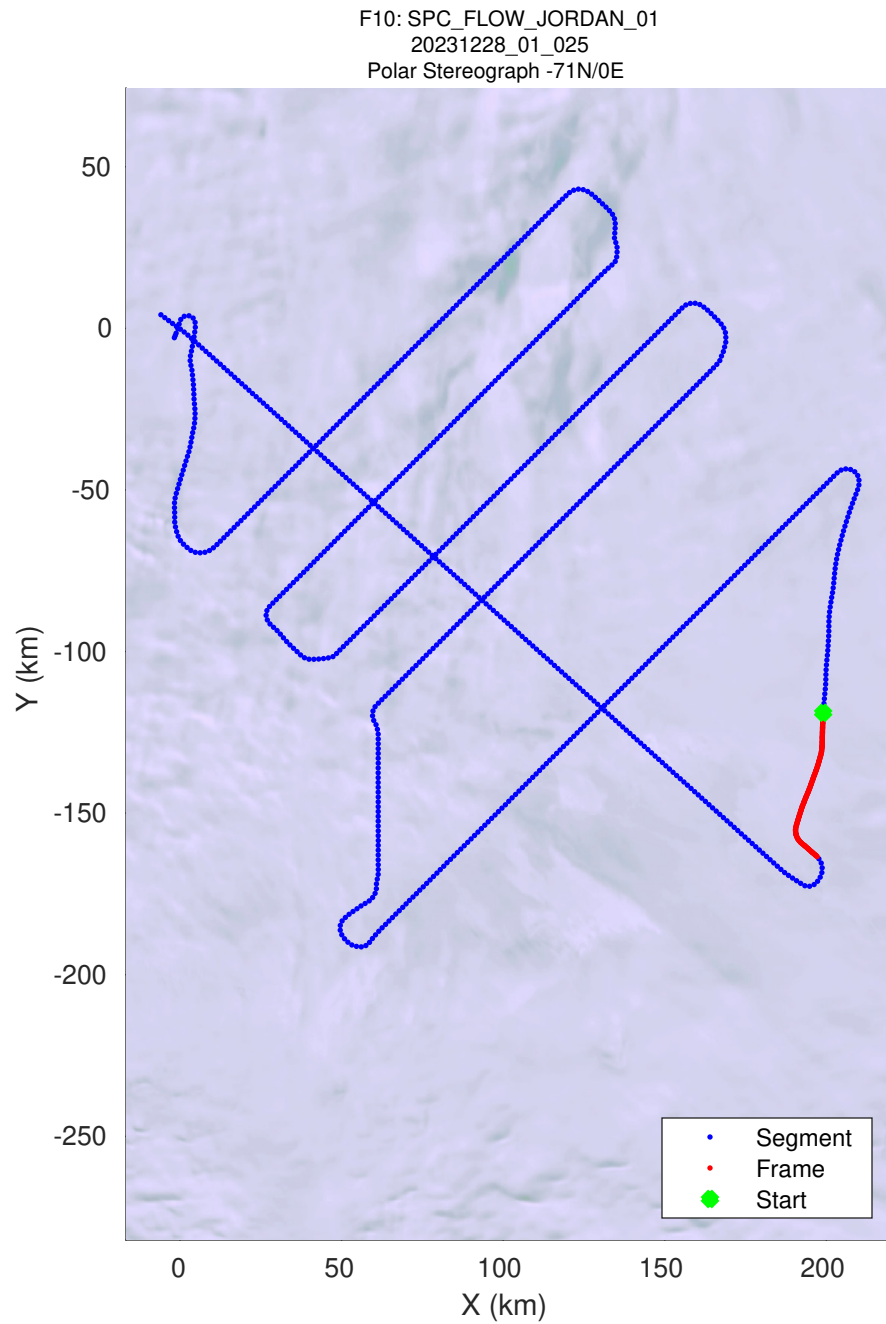
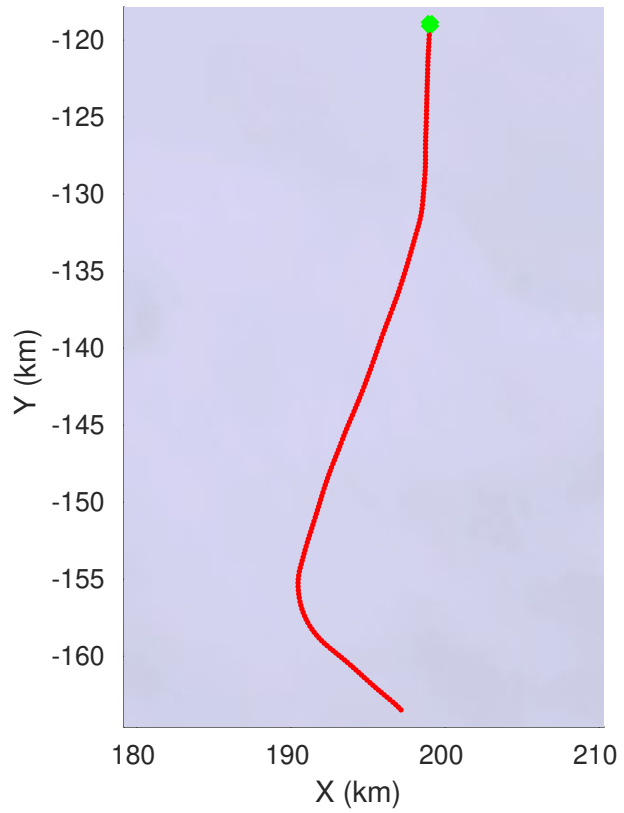
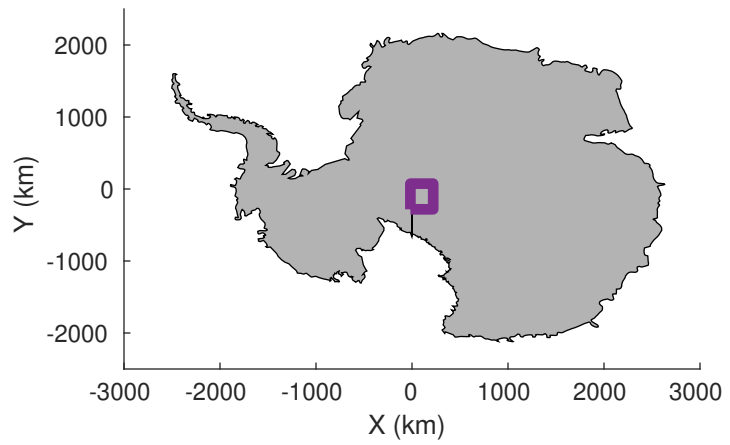


UTIG MARFA -- COLDEX

rds 2023\_Antarctica\_BaslerMKB: "F10: SPC\_FLOW\_JORDAN\_01" 20231228\_01\_024: 26:36:35.6 to 26:46:23.2 GPS

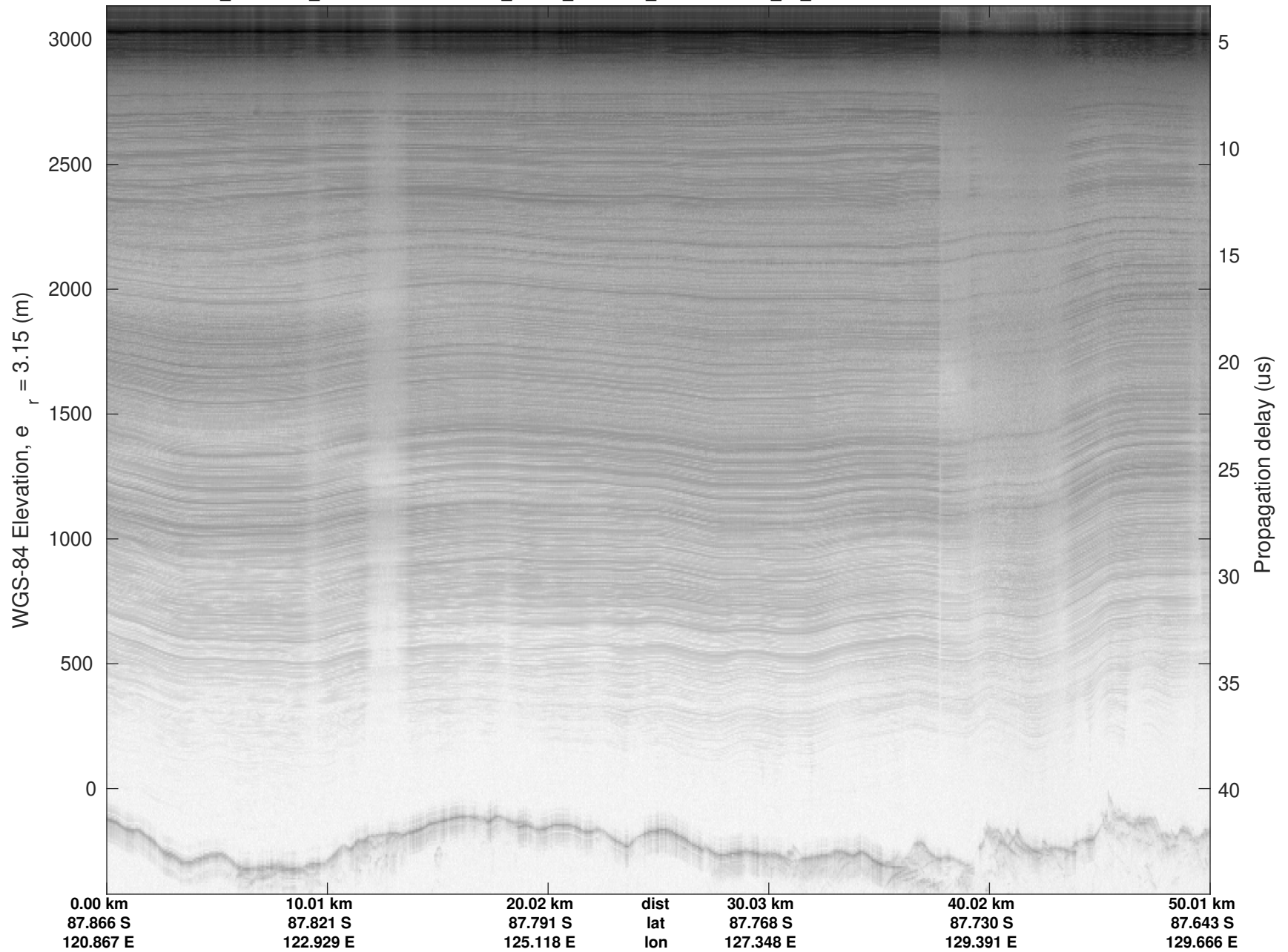






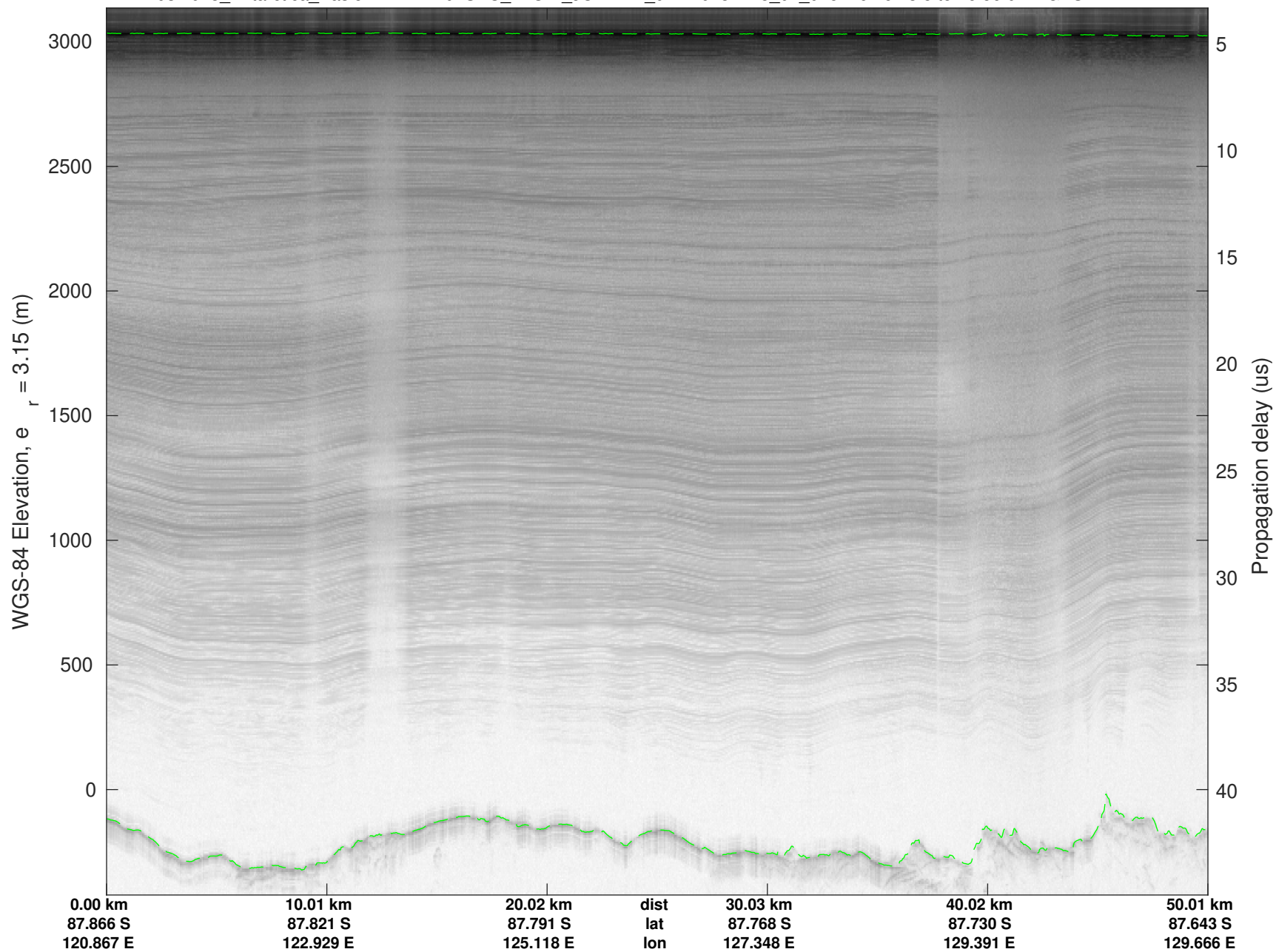
UTIG MARFA -- COLDEX

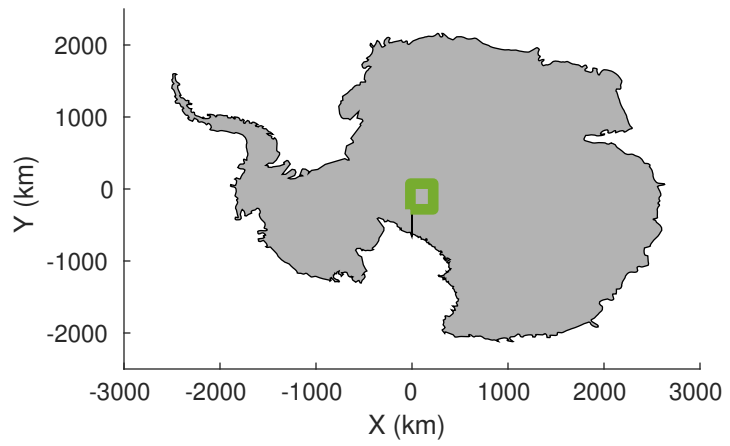
rds 2023\_Antarctica\_BaslerMKB: "F10: SPC\_FLOW\_JORDAN\_01" 20231228\_01\_025: 26:46:23.5 to 26:56:01.4 GPS



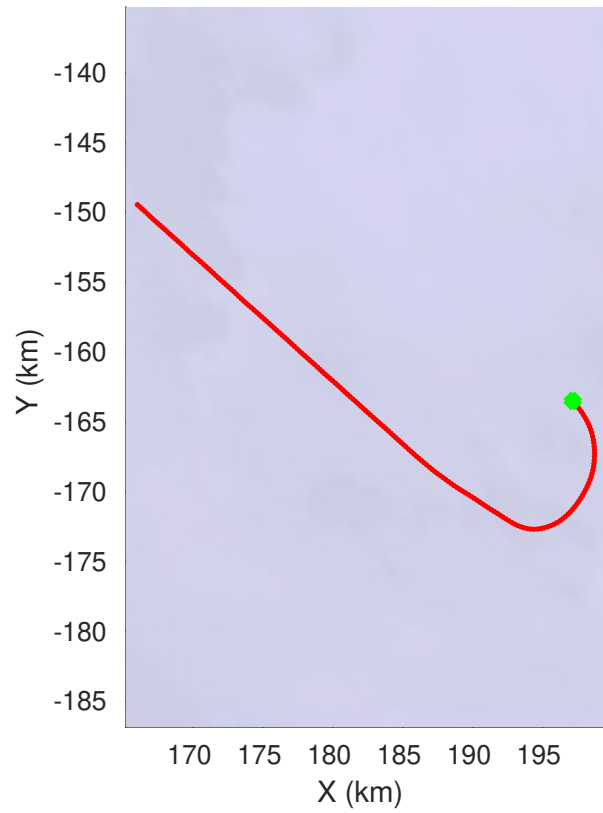
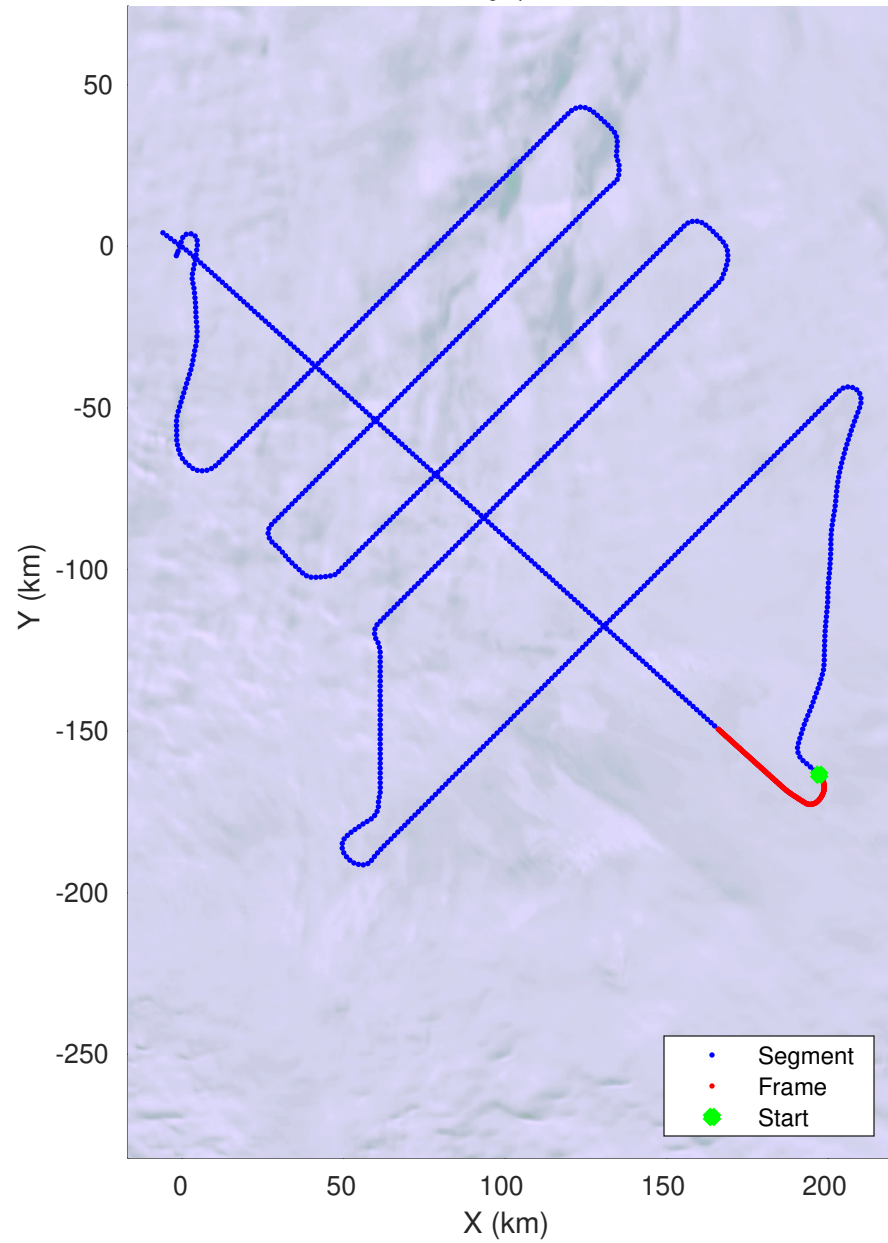
UTIG MARFA -- COLDEX

rds 2023\_Antarctica\_BaslerMKB: "F10: SPC\_FLOW\_JORDAN\_01" 20231228\_01\_025: 26:46:23.5 to 26:56:01.4 GPS



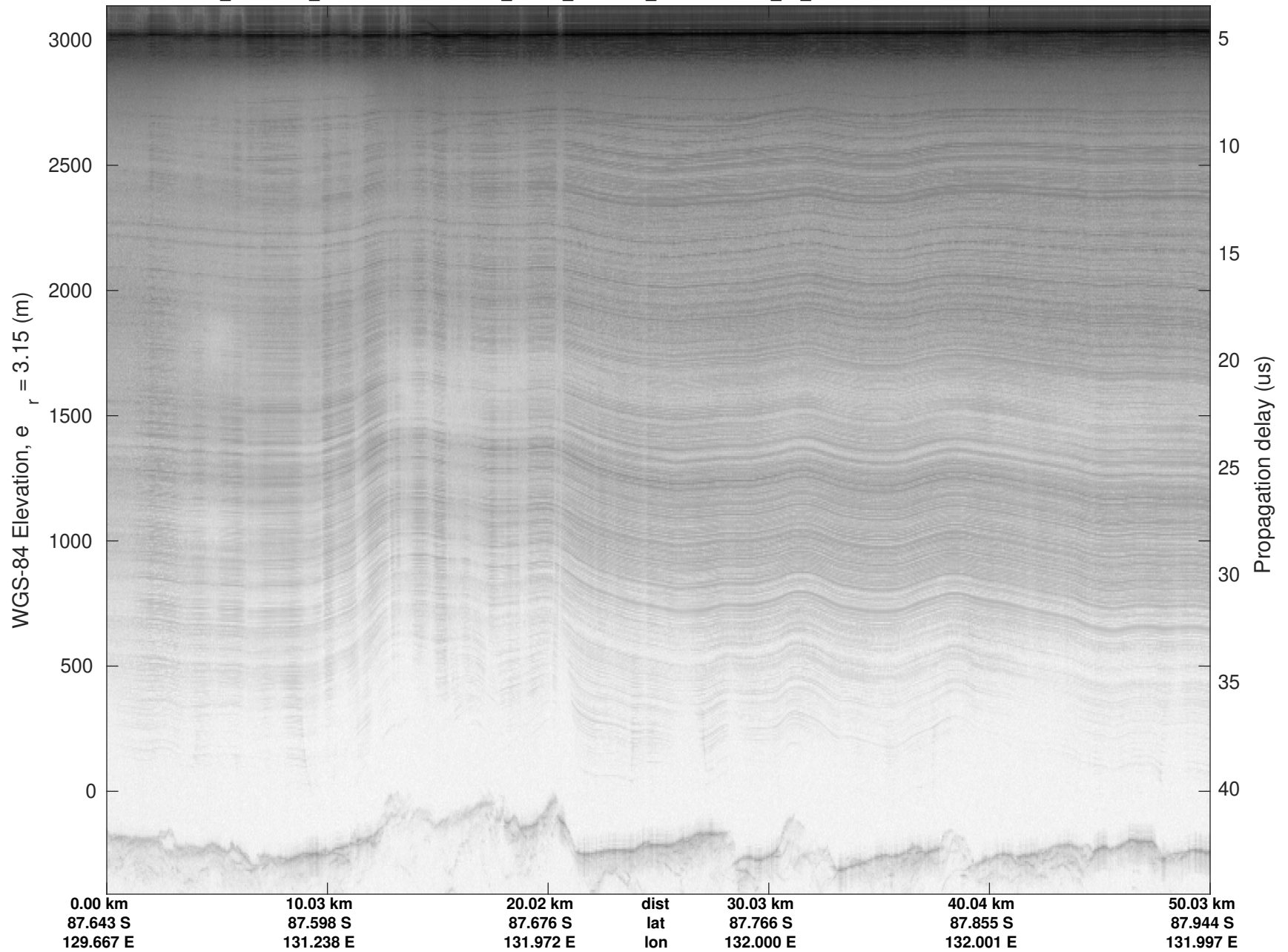


F10: SPC\_FLOW\_JORDAN\_01  
20231228\_01\_026  
Polar Stereograph -71N/0E



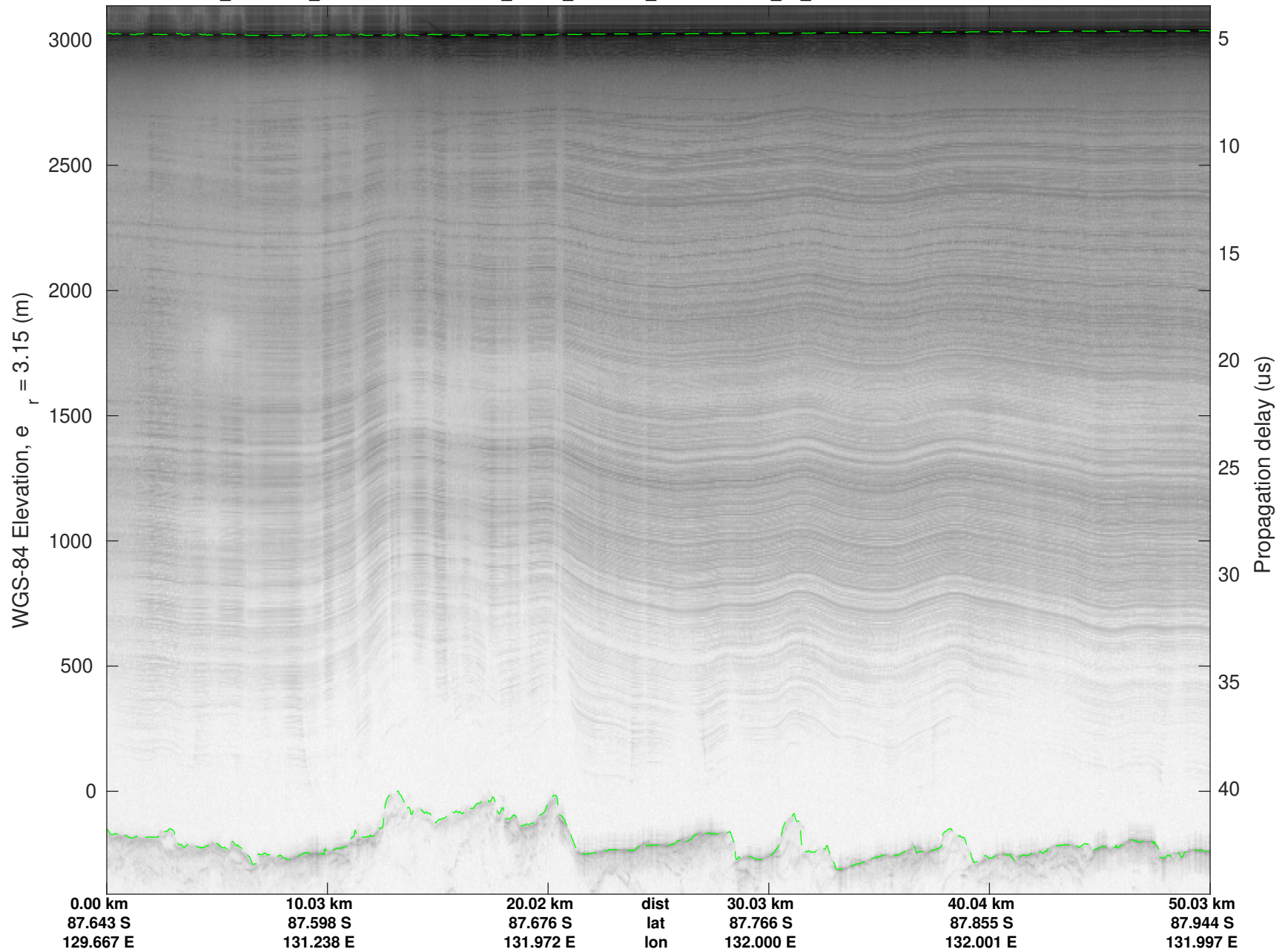
UTIG MARFA -- COLDEX

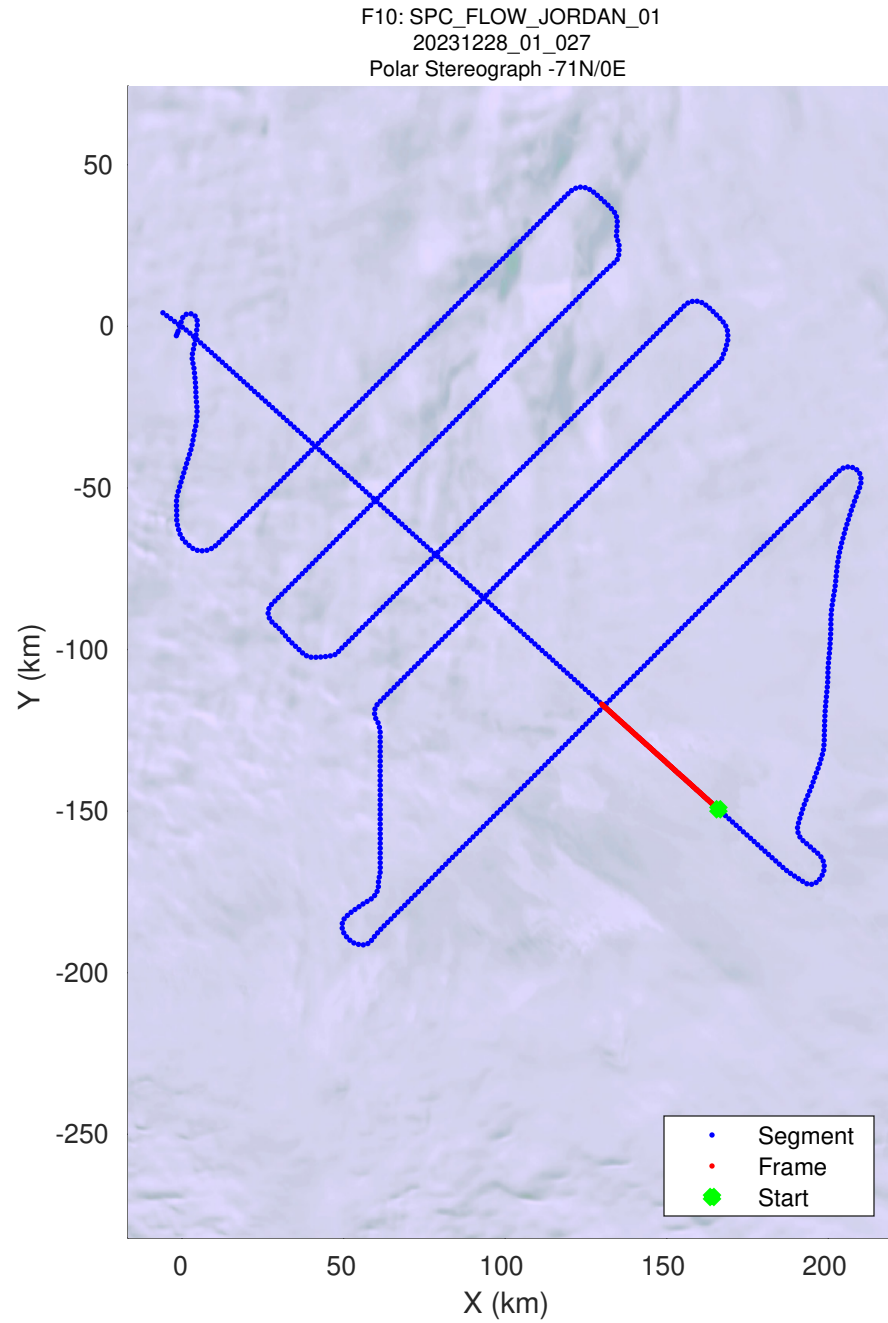
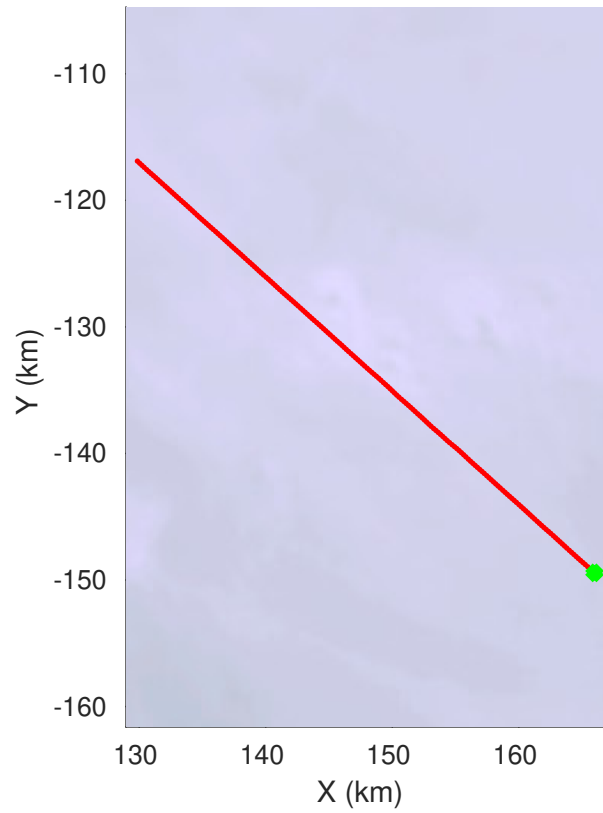
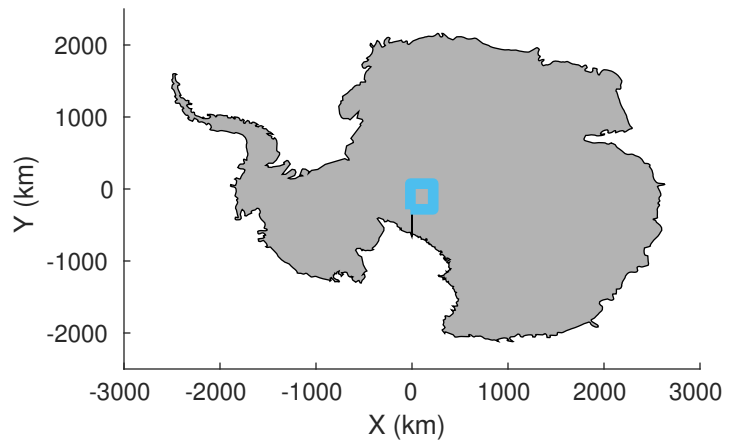
rds 2023\_Antarctica\_BaslerMKB: "F10: SPC\_FLOW\_JORDAN\_01" 20231228\_01\_026: 26:56:01.7 to 27:06:44.2 GPS



UTIG MARFA -- COLDEX

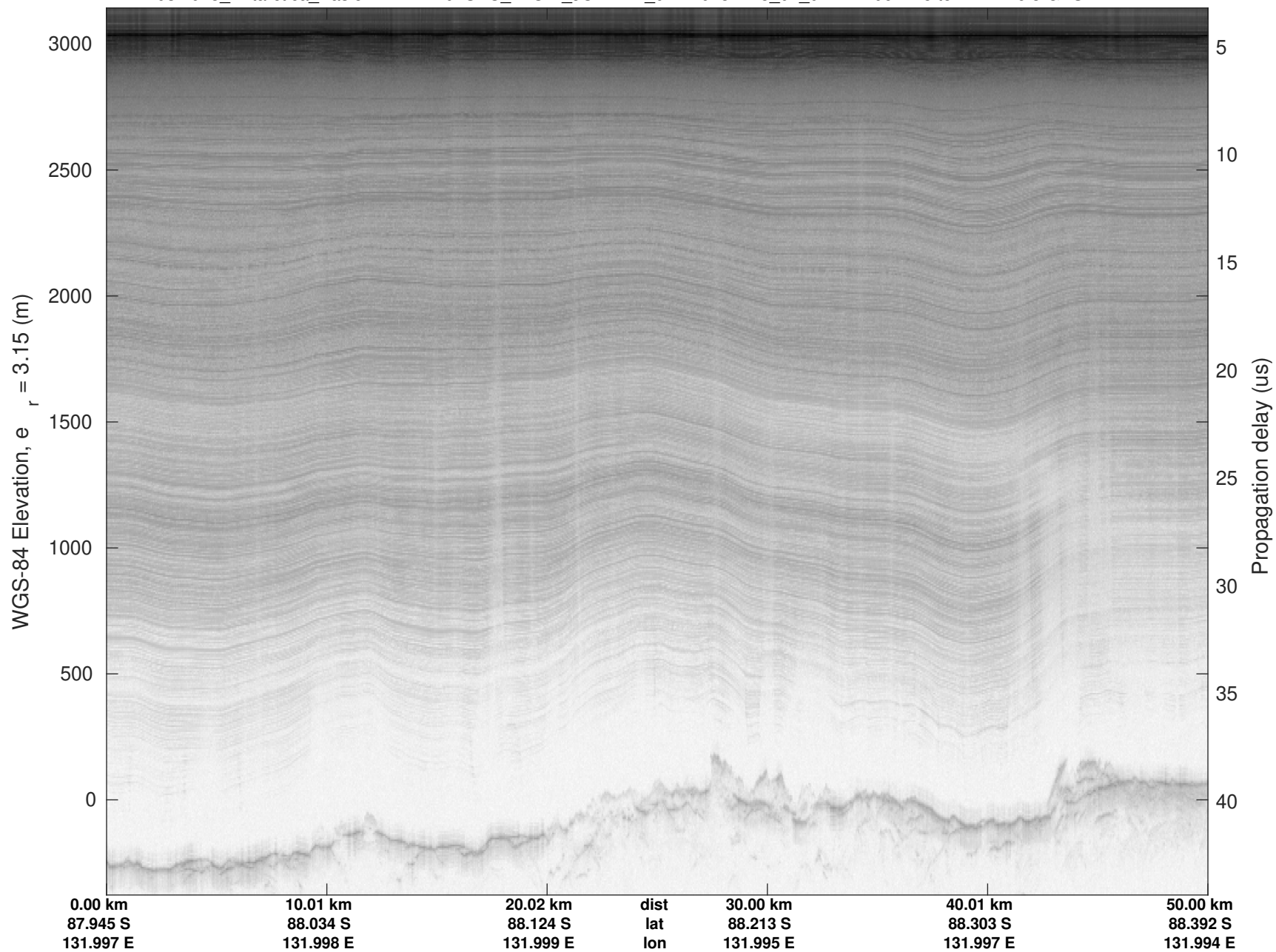
rds 2023\_Antarctica\_BaslerMKB: "F10: SPC\_FLOW\_JORDAN\_01" 20231228\_01\_026: 26:56:01.7 to 27:06:44.2 GPS





UTIG MARFA -- COLDEX

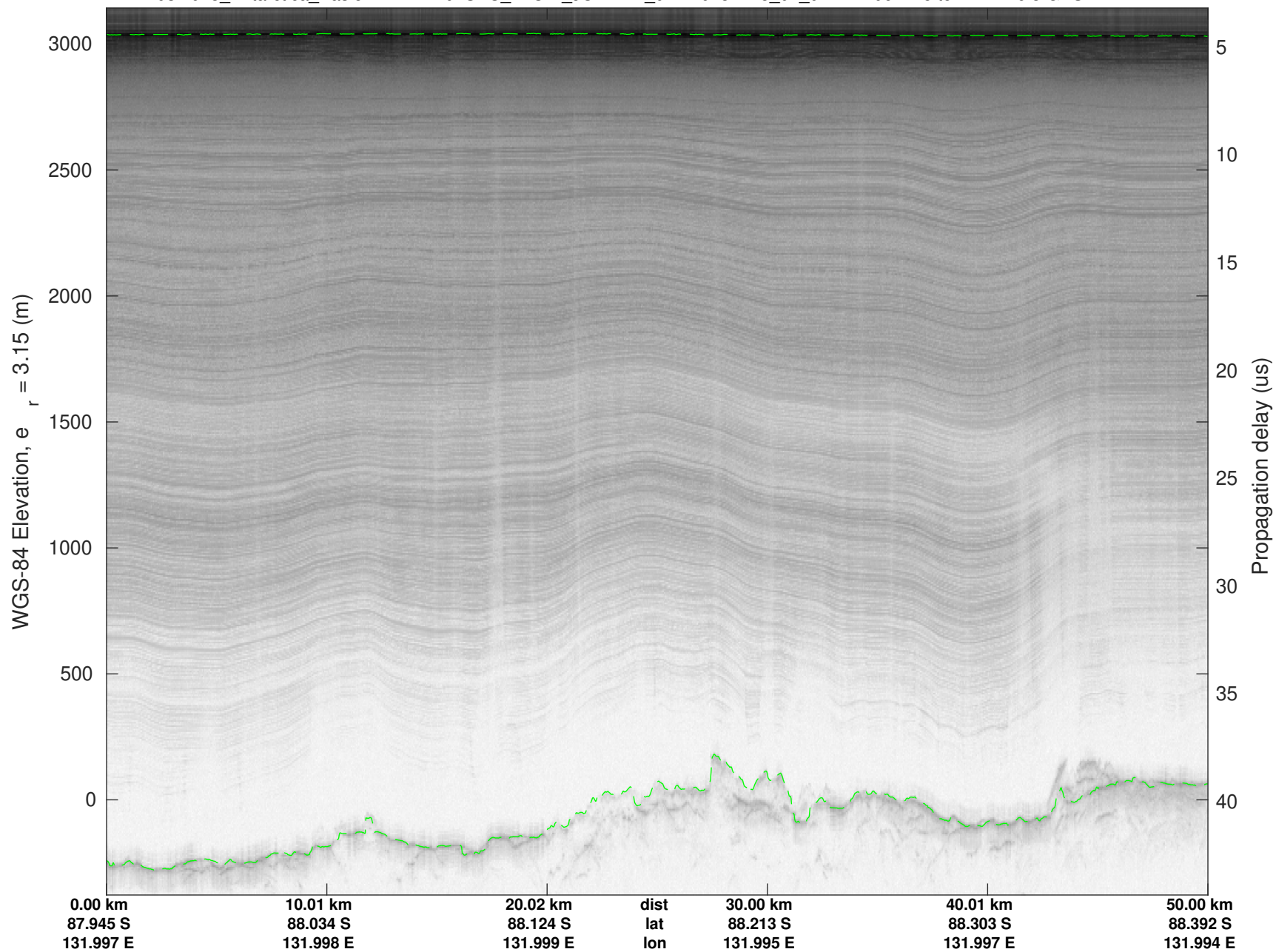
rds 2023\_Antarctica\_BaslerMKB: "F10: SPC\_FLOW\_JORDAN\_01" 20231228\_01\_027: 27:06:44.5 to 27:17:26.3 GPS

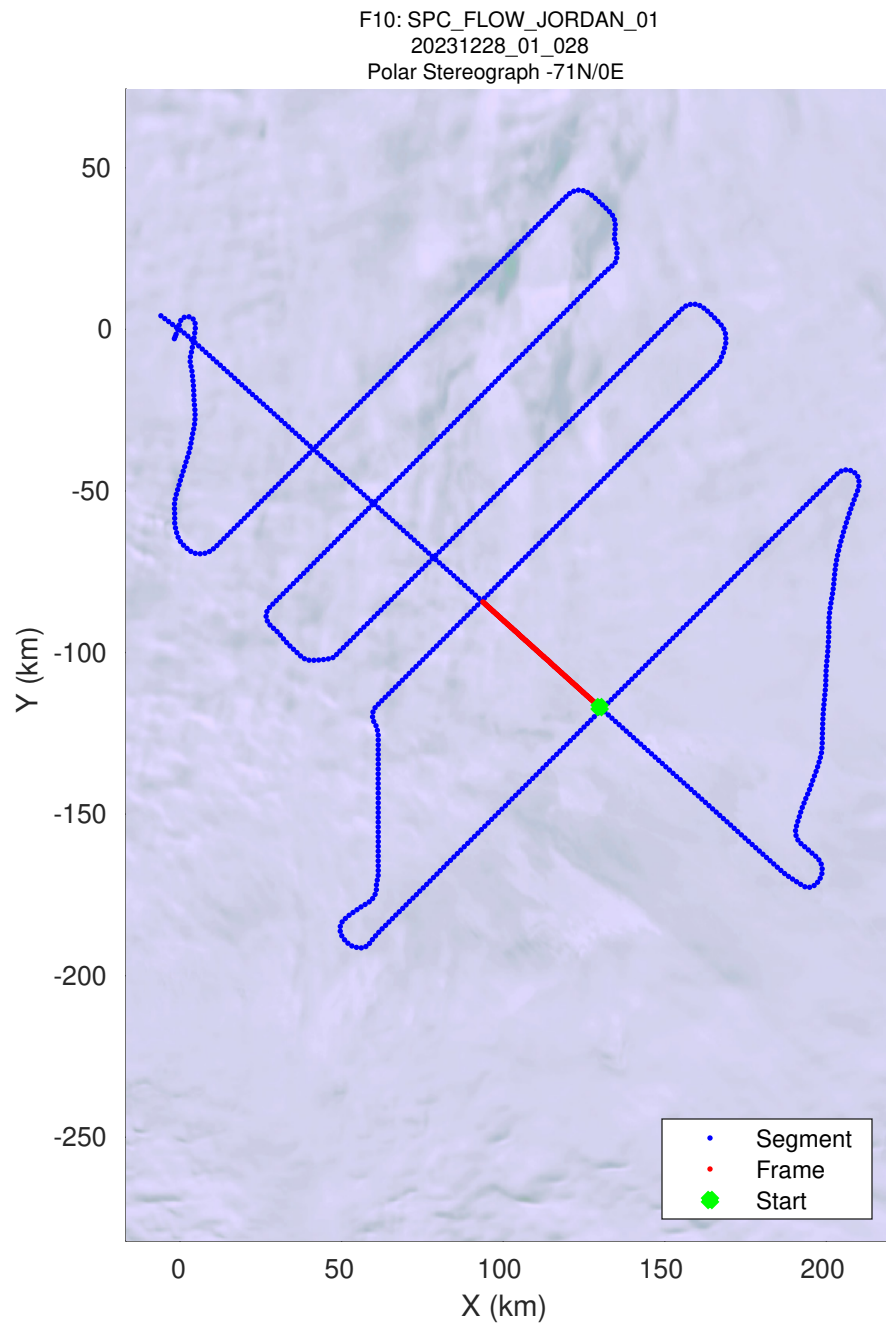
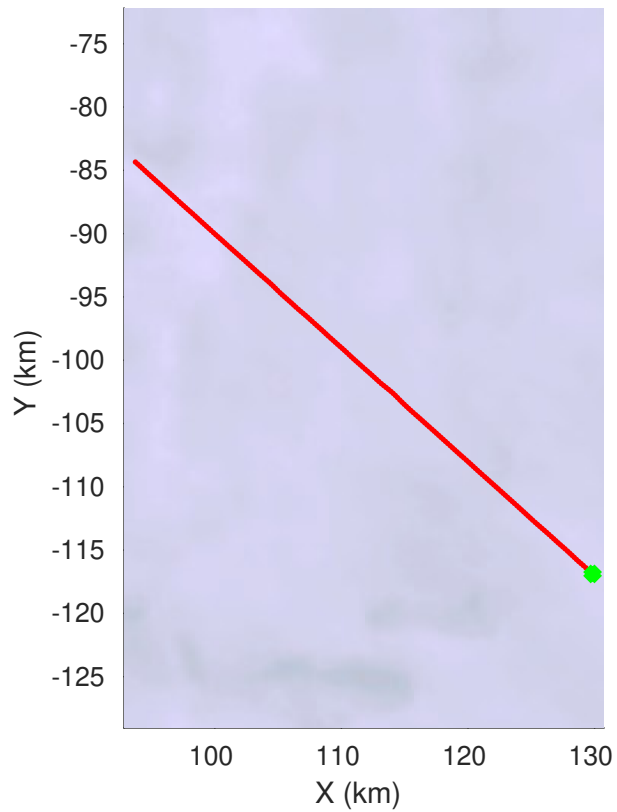
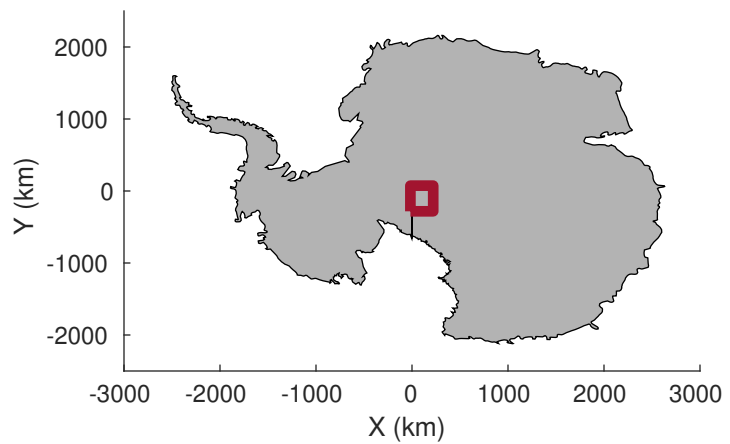




UTIG MARFA -- COLDEX

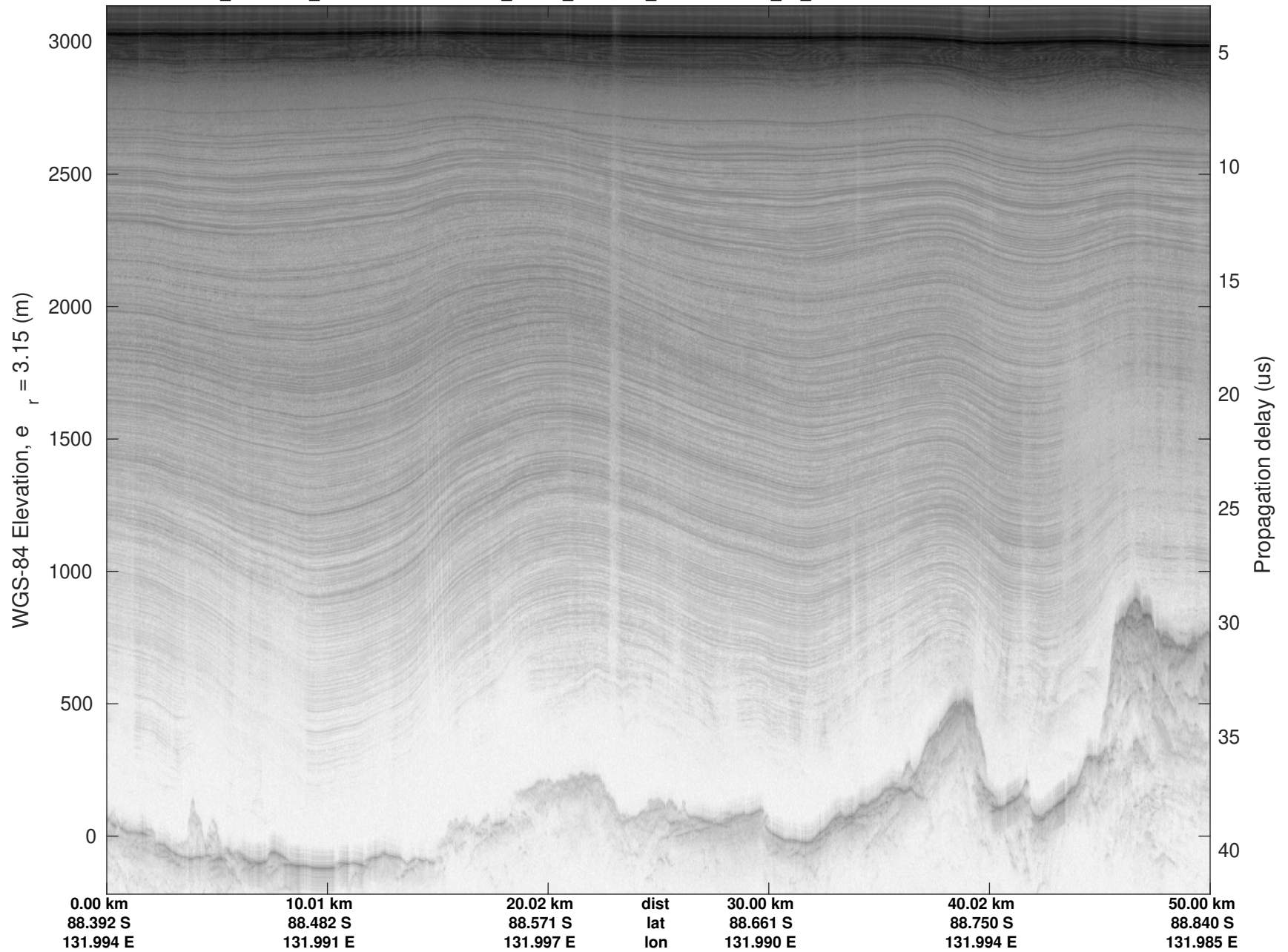
rds 2023\_Antarctica\_BaslerMKB: "F10: SPC\_FLOW\_JORDAN\_01" 20231228\_01\_027: 27:06:44.5 to 27:17:26.3 GPS





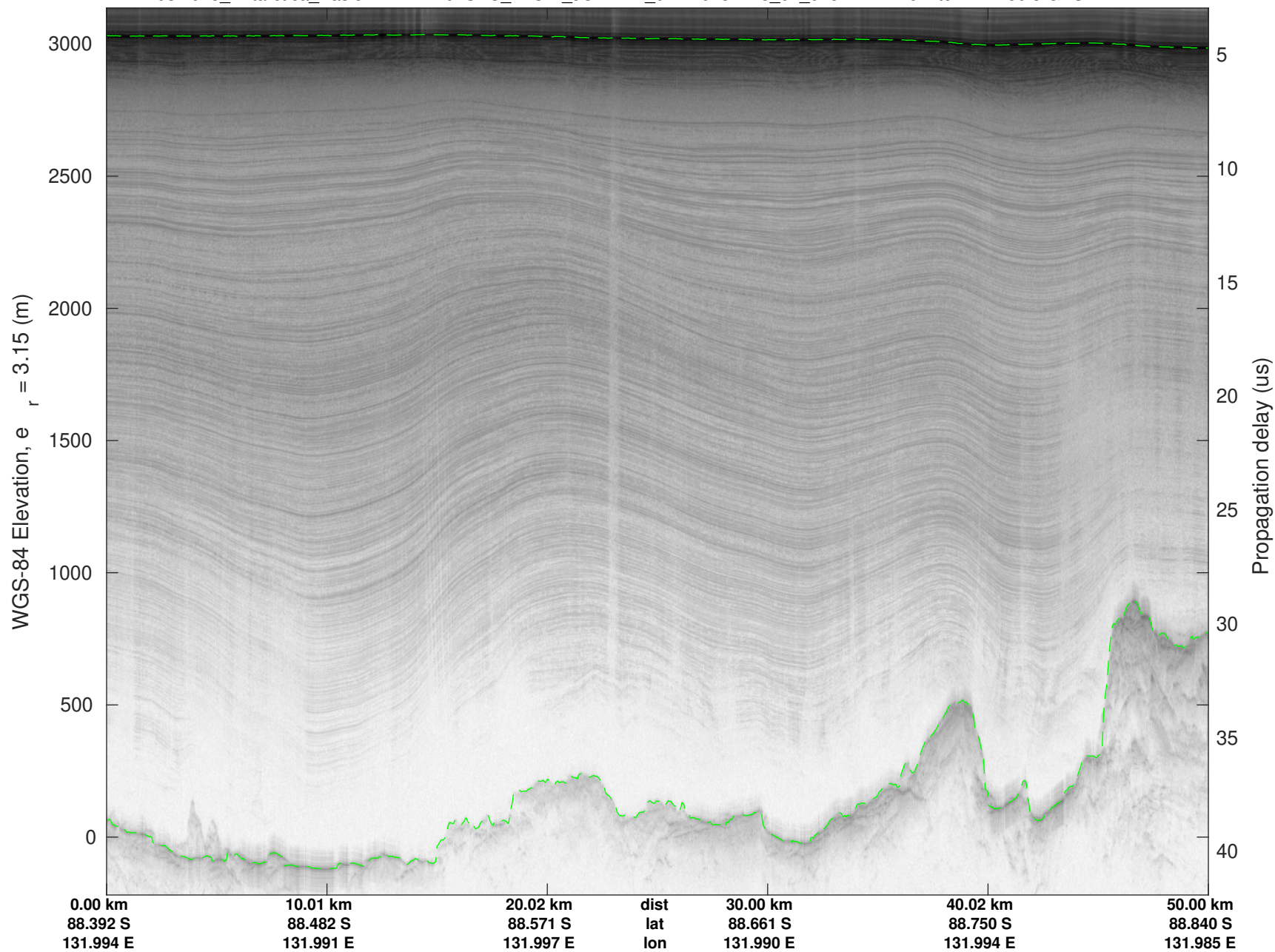
UTIG MARFA -- COLDEX

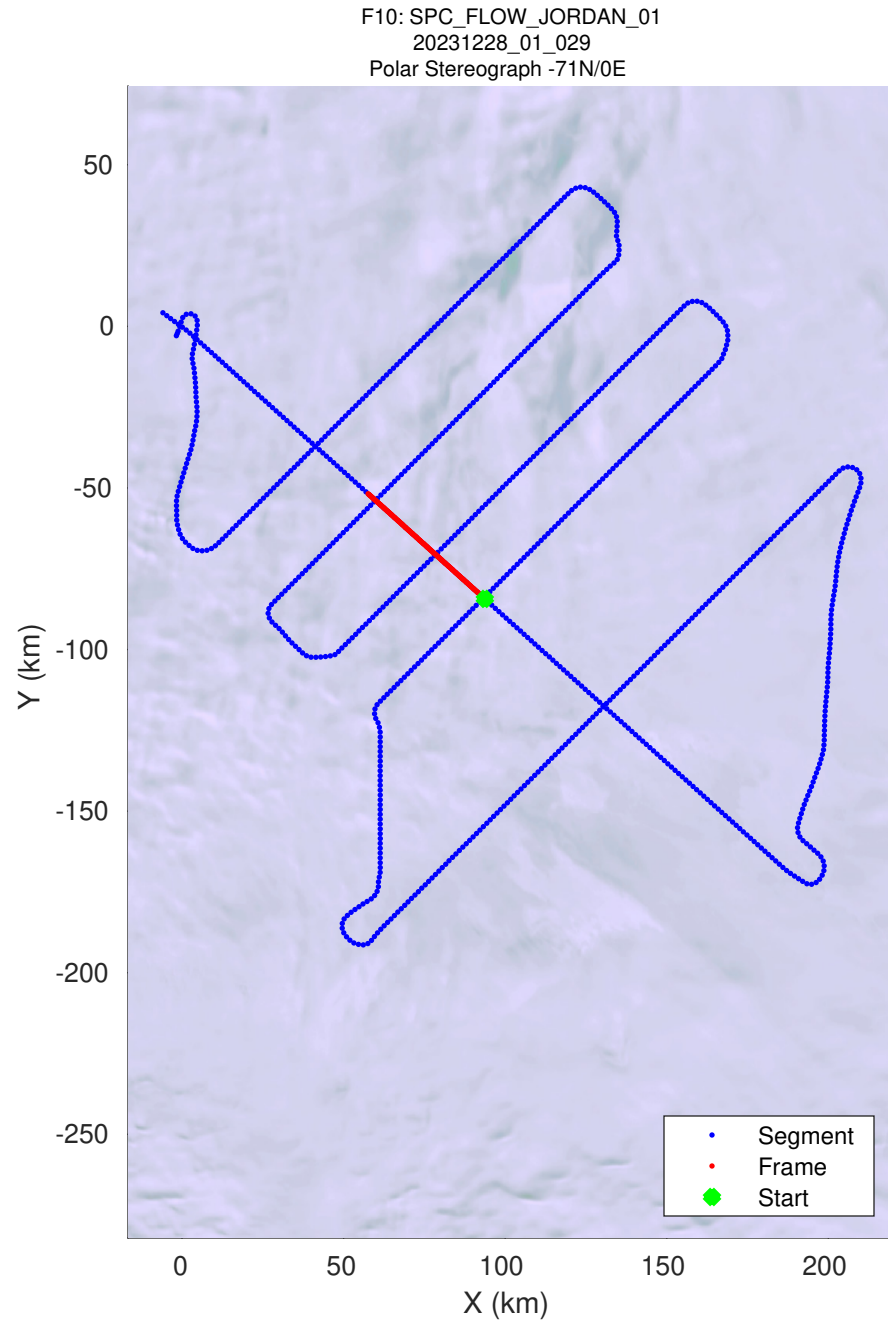
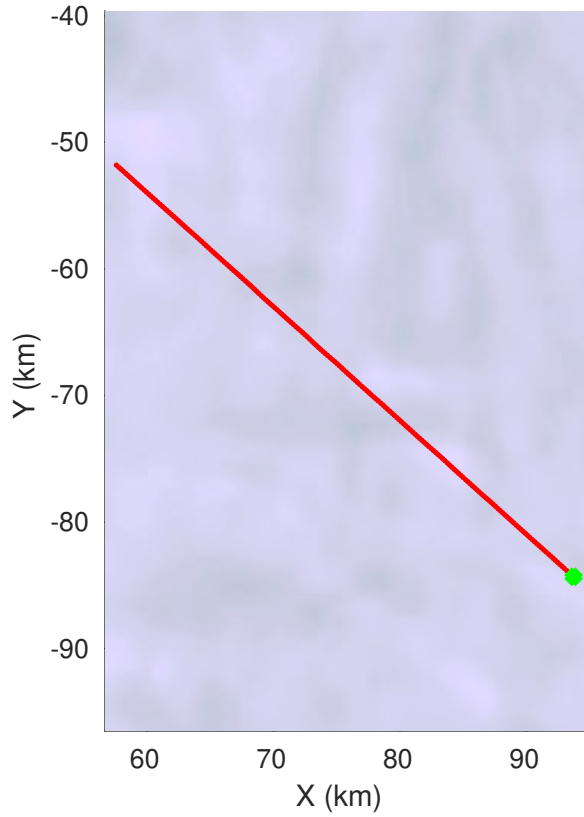
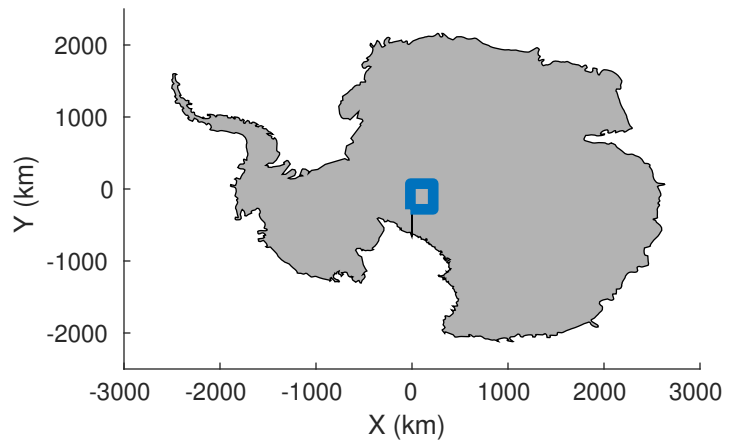
rds 2023\_Antarctica\_BaslerMKB: "F10: SPC\_FLOW\_JORDAN\_01" 20231228\_01\_028: 27:17:26.7 to 27:27:50.3 GPS



UTIG MARFA -- COLDEX

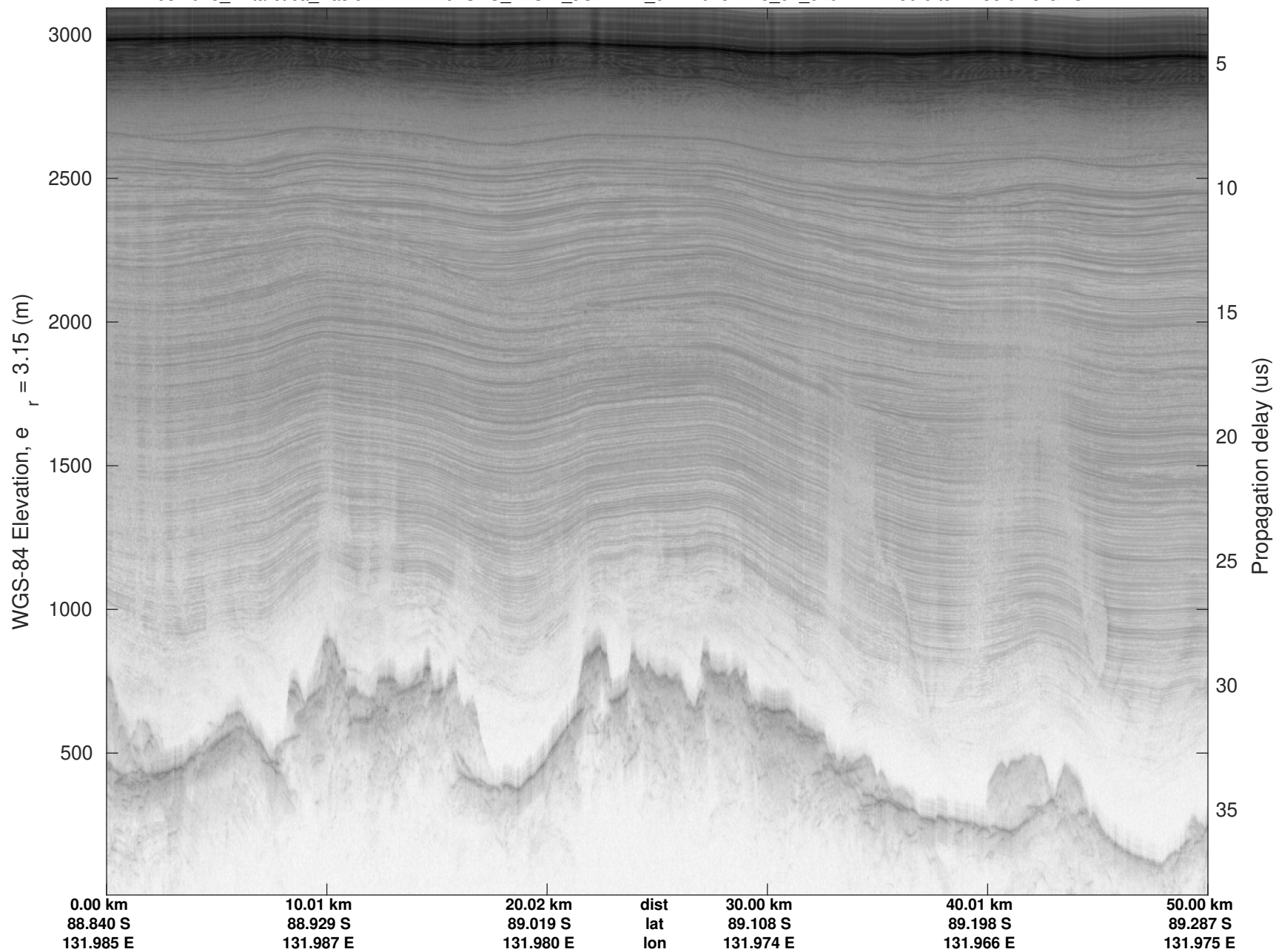
rds 2023\_Antarctica\_BaslerMKB: "F10: SPC\_FLOW\_JORDAN\_01" 20231228\_01\_028: 27:17:26.7 to 27:27:50.3 GPS





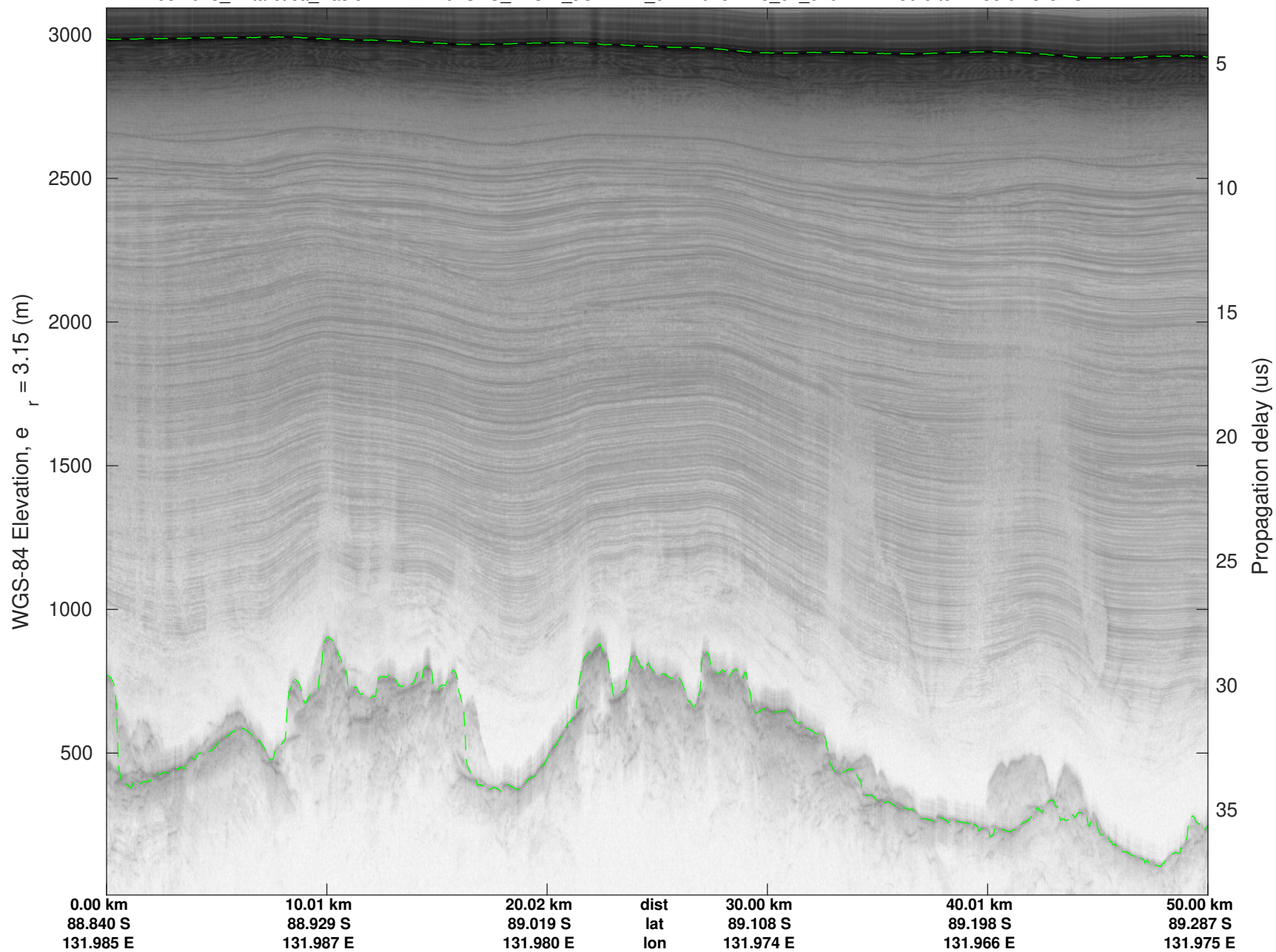
UTIG MARFA -- COLDEX

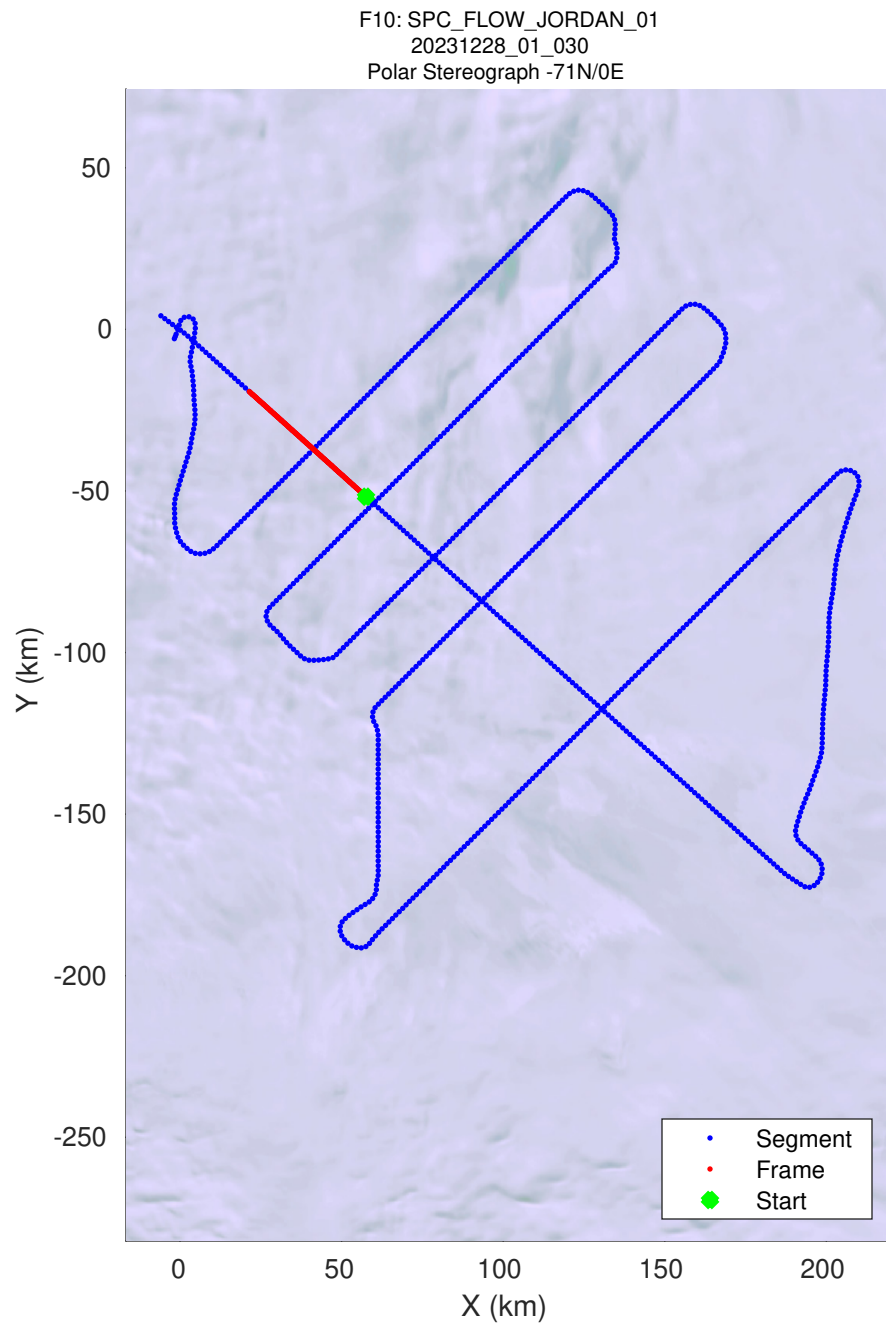
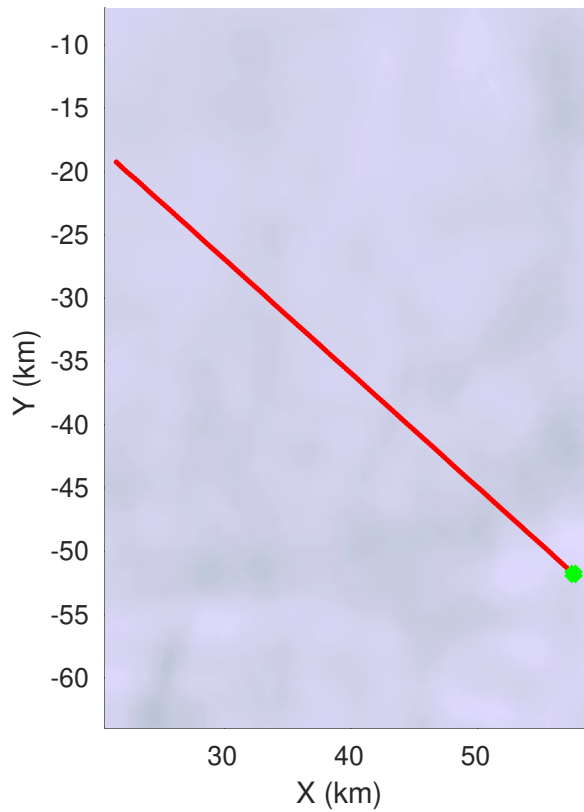
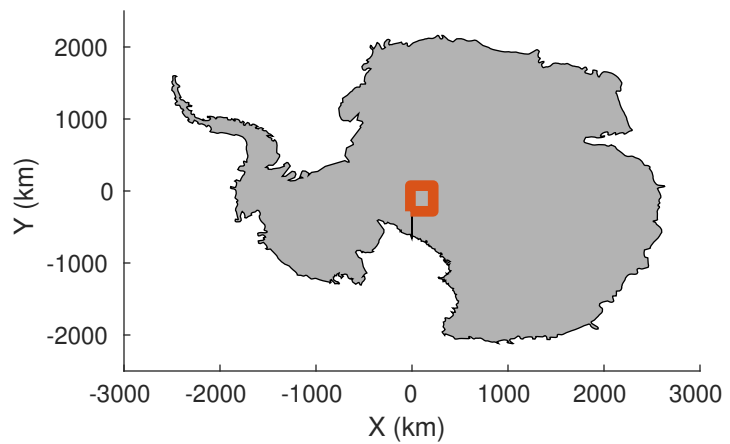
rds 2023\_Antarctica\_BaslerMKB: "F10: SPC\_FLOW\_JORDAN\_01" 20231228\_01\_029: 27:27:50.6 to 27:38:02.3 GPS



UTIG MARFA -- COLDEX

rds 2023\_Antarctica\_BaslerMKB: "F10: SPC\_FLOW\_JORDAN\_01" 20231228\_01\_029: 27:27:50.6 to 27:38:02.3 GPS








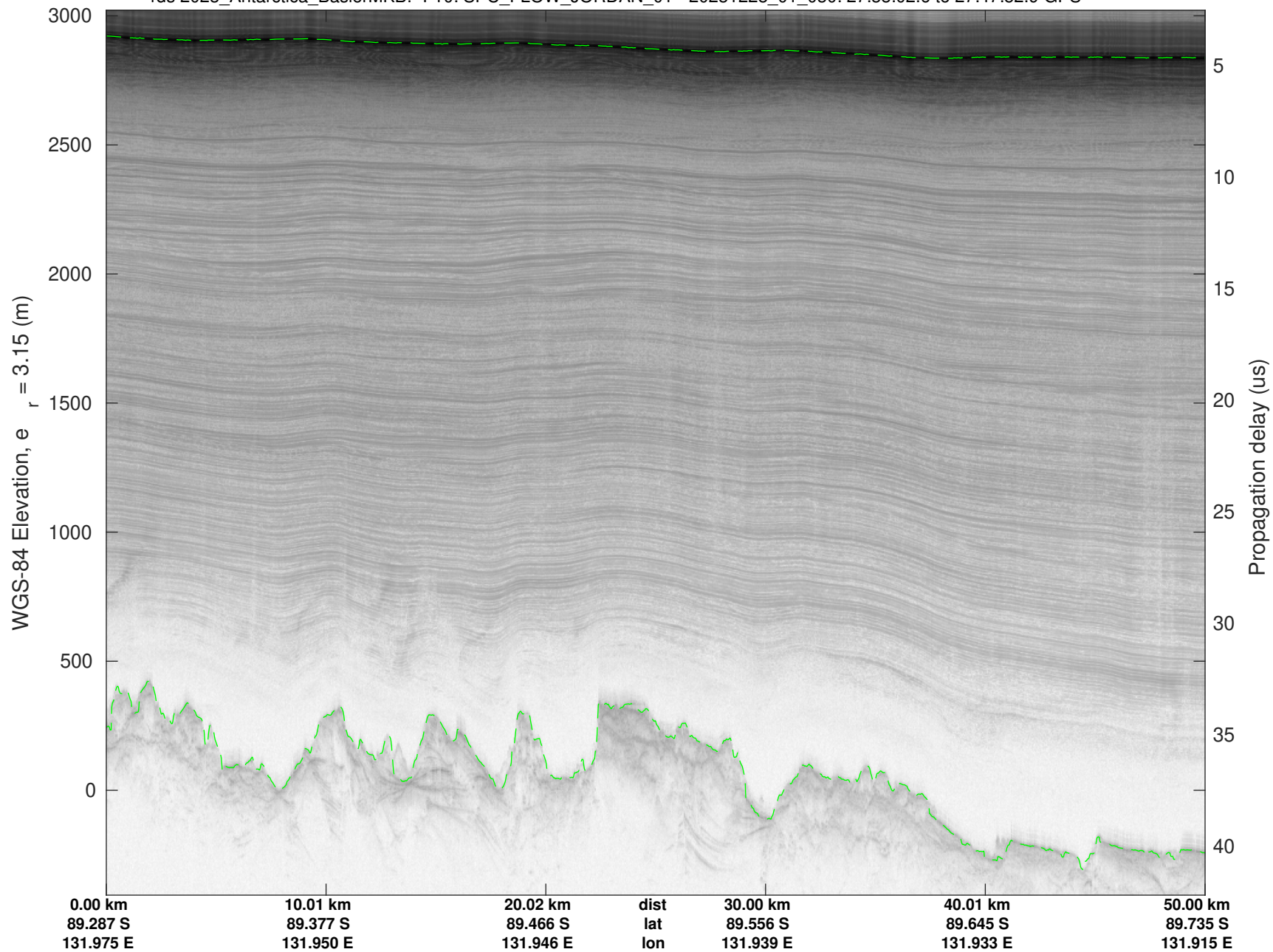
UTIG MARFA -- COLDEX

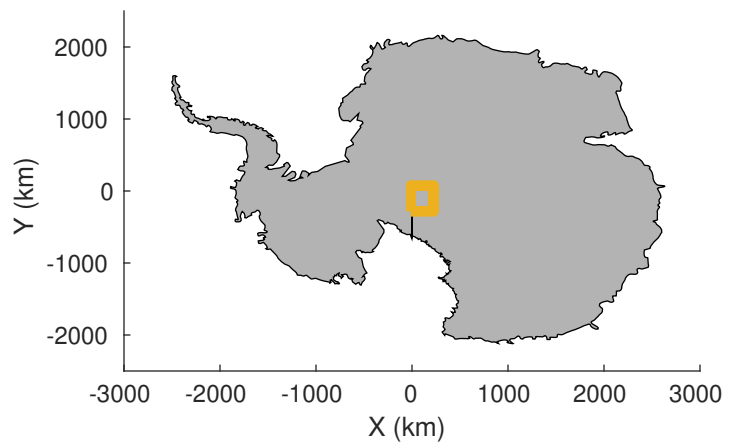
rds 2023\_Antarctica\_BaslerMKB: "F10: SPC\_FLOW\_JORDAN\_01" 20231228\_01\_030: 27:38:02.6 to 27:47:52.9 GPS



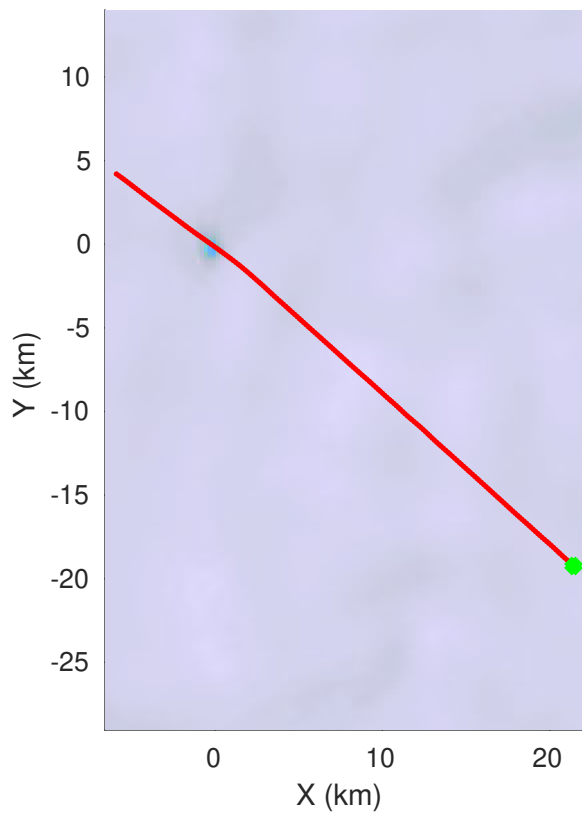
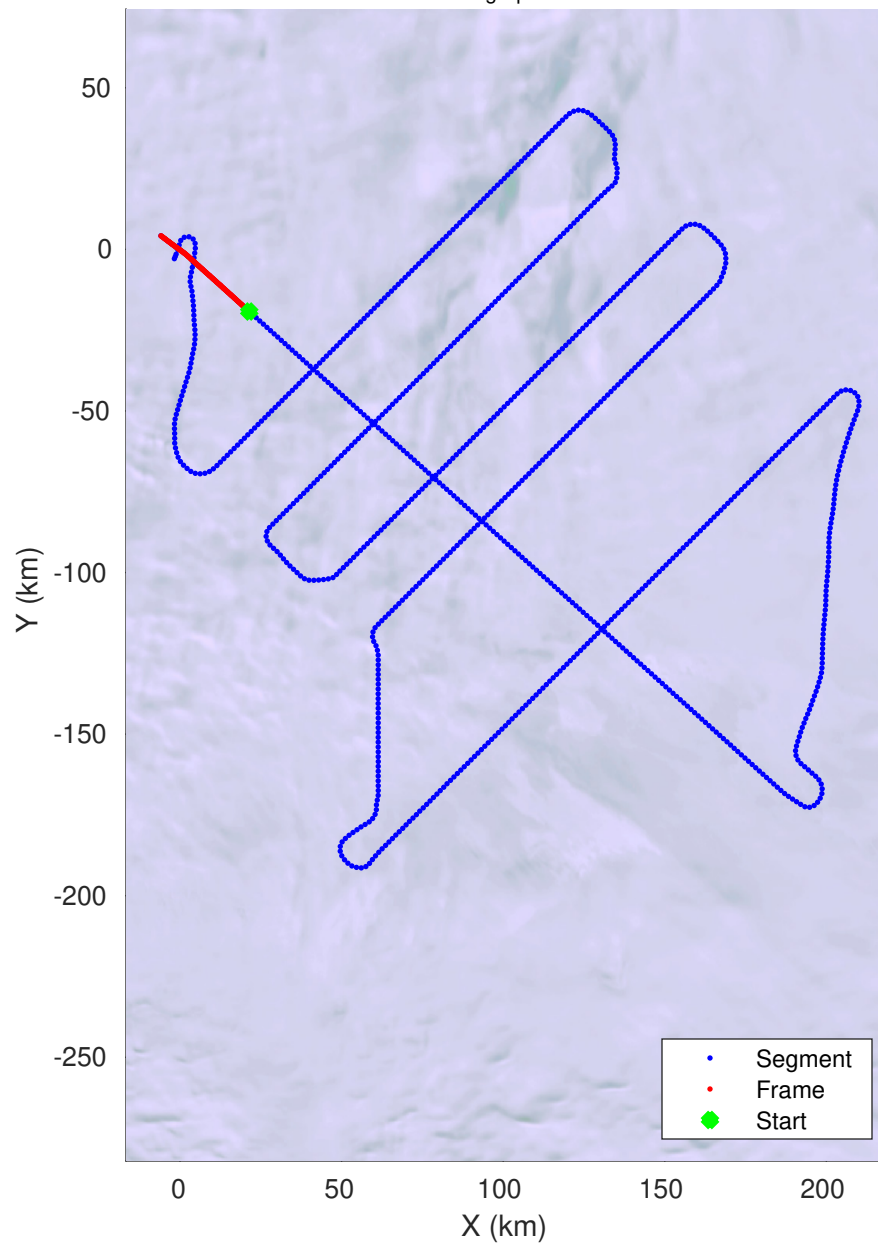
UTIG MARFA -- COLDEX

rds 2023\_Antarctica\_BaslerMKB: "F10: SPC\_FLOW\_JORDAN\_01" 20231228\_01\_030: 27:38:02.6 to 27:47:52.9 GPS






F10: SPC\_FLOW\_JORDAN\_01  
20231228\_01\_031  
Polar Stereograph -71N/0E



UTIG MARFA -- COLDEX

rds 2023\_Antarctica\_BaslerMKB: "F10: SPC\_FLOW\_JORDAN\_01" 20231228\_01\_031: 27:47:53.3 to 27:55:05.5 GPS



UTIG MARFA -- COLDEX

rds 2023\_Antarctica\_BaslerMKB: "F10: SPC\_FLOW\_JORDAN\_01" 20231228\_01\_031: 27:47:53.3 to 27:55:05.5 GPS

