



UTIG MARFA -- COLDEX

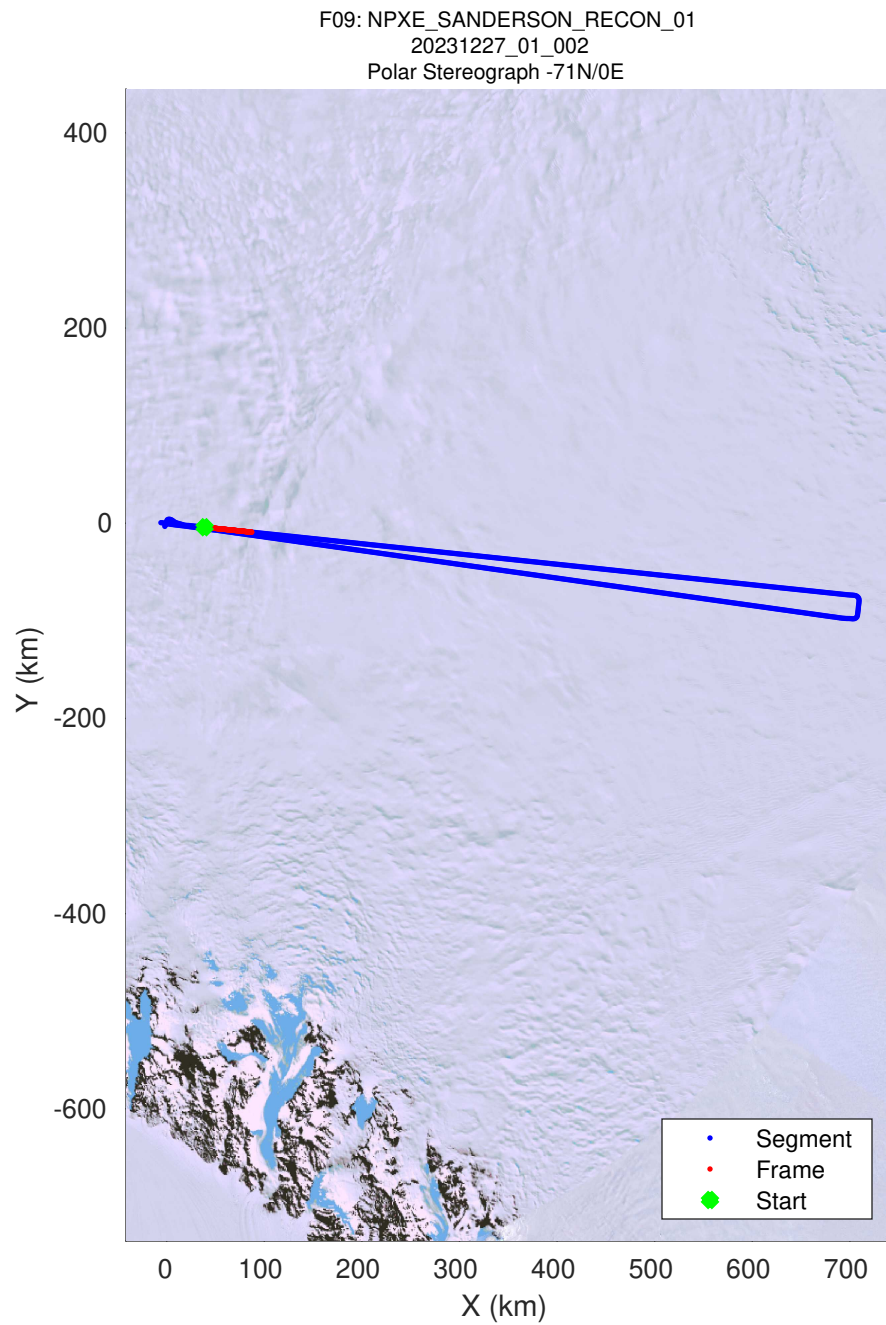
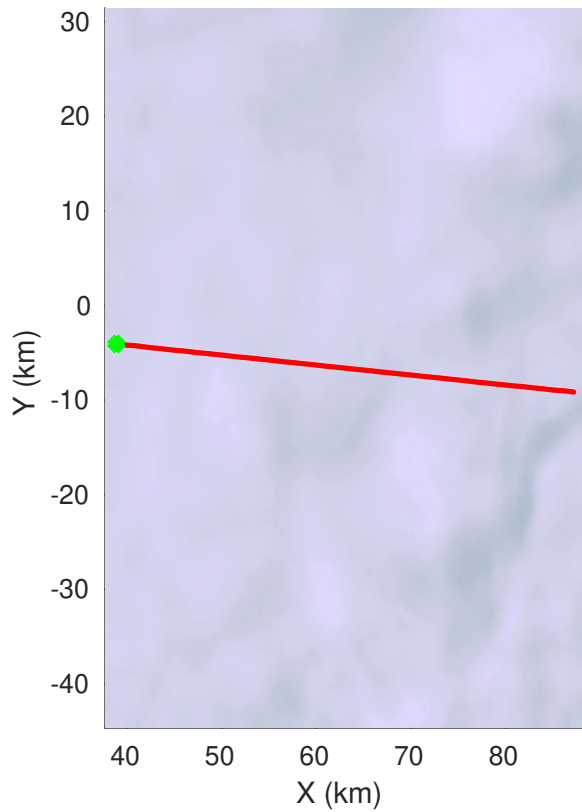
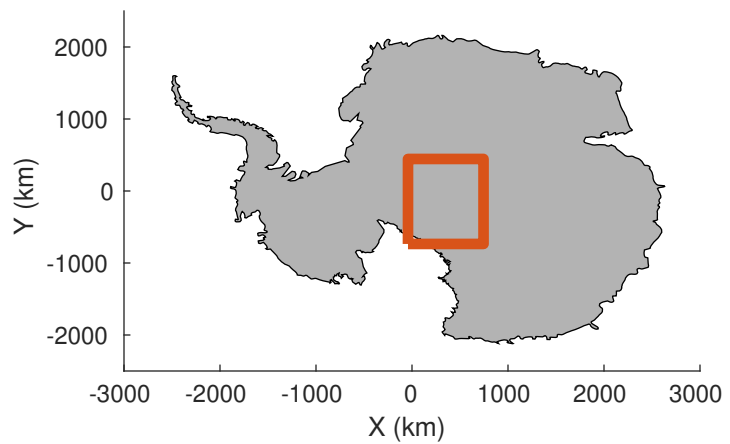
rds 2023_Antarctica_BaslerMKB: "F09: NPXE_SANDERSON_RECON_01" 20231227_01_001: 20:19:02.5 to 20:35:27.9 GPS



UTIG MARFA -- COLDEX


rds 2023_Antarctica_BaslerMKB: "F09: NPXE_SANDERSON_RECON_01" 20231227_01_001: 20:19:02.5 to 20:35:27.9 GPS





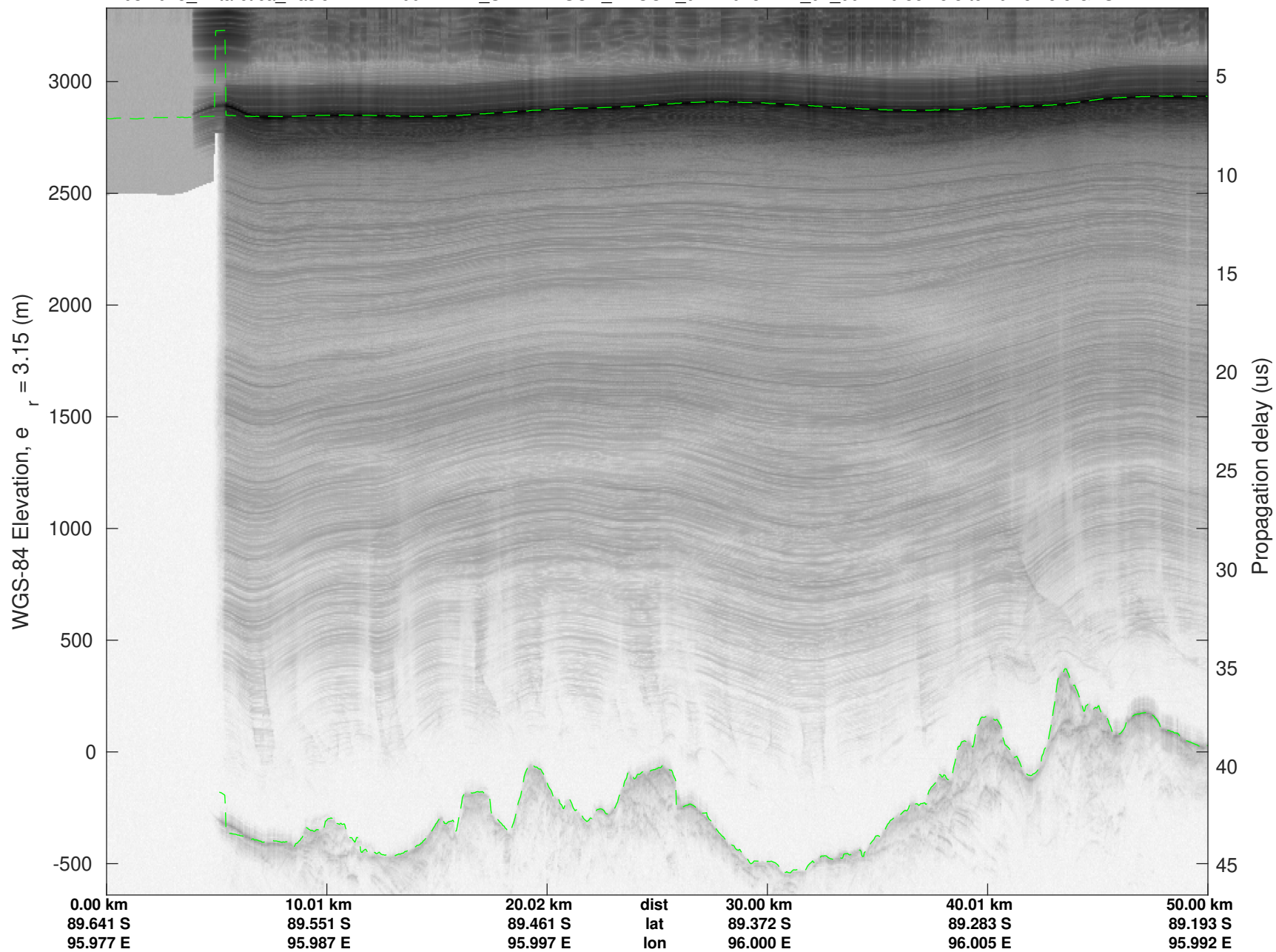
UTIG MARFA -- COLDEX

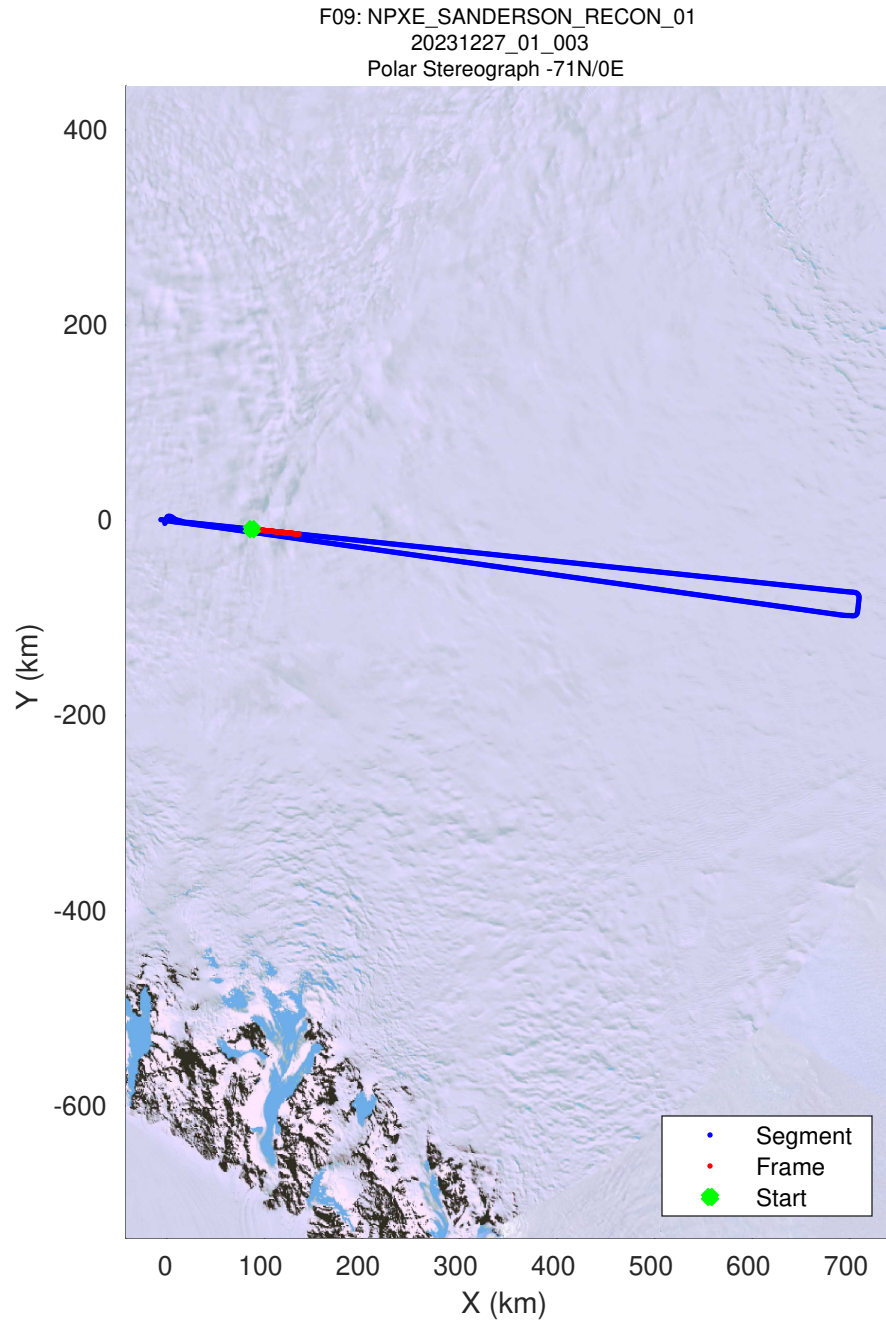
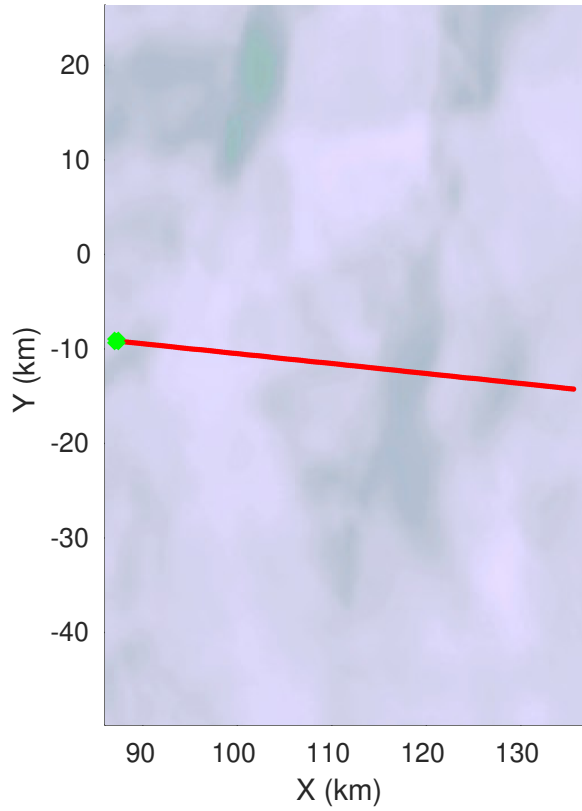
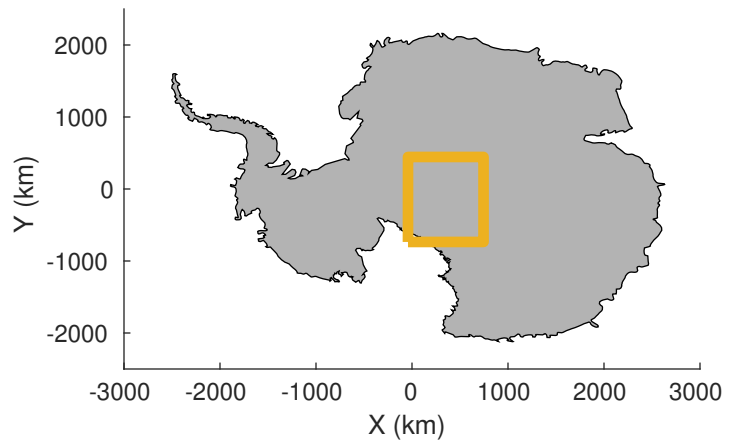
rds 2023_Antarctica_BaslerMKB: "F09: NPXE_SANDESON_RECON_01" 20231227_01_002: 20:35:28.3 to 20:45:18.5 GPS



UTIG MARFA -- COLDEX


rds 2023_Antarctica_BaslerMKB: "F09: NPXE_SANDERSON_RECON_01" 20231227_01_002: 20:35:28.3 to 20:45:18.5 GPS





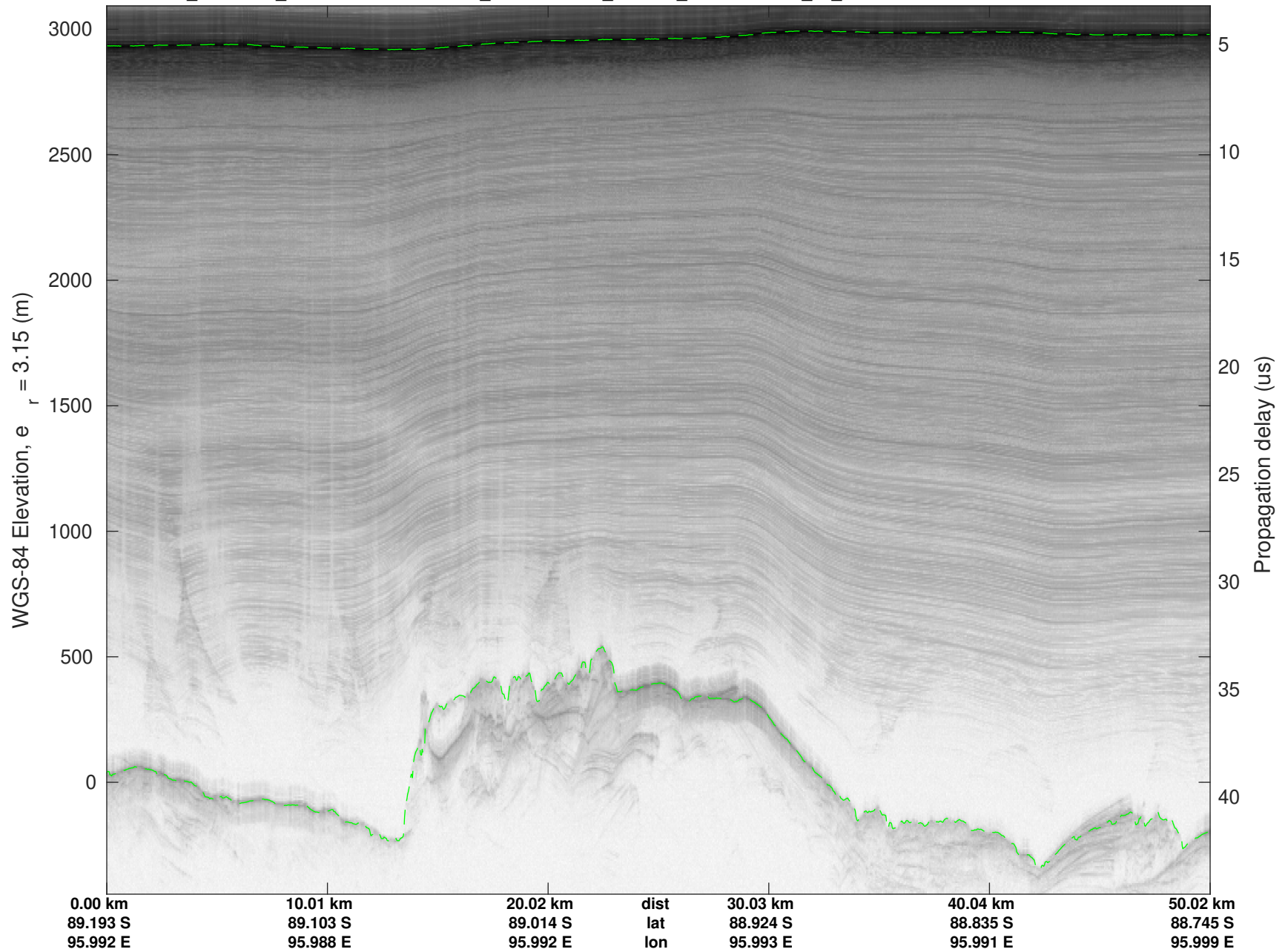
UTIG MARFA -- COLDEX

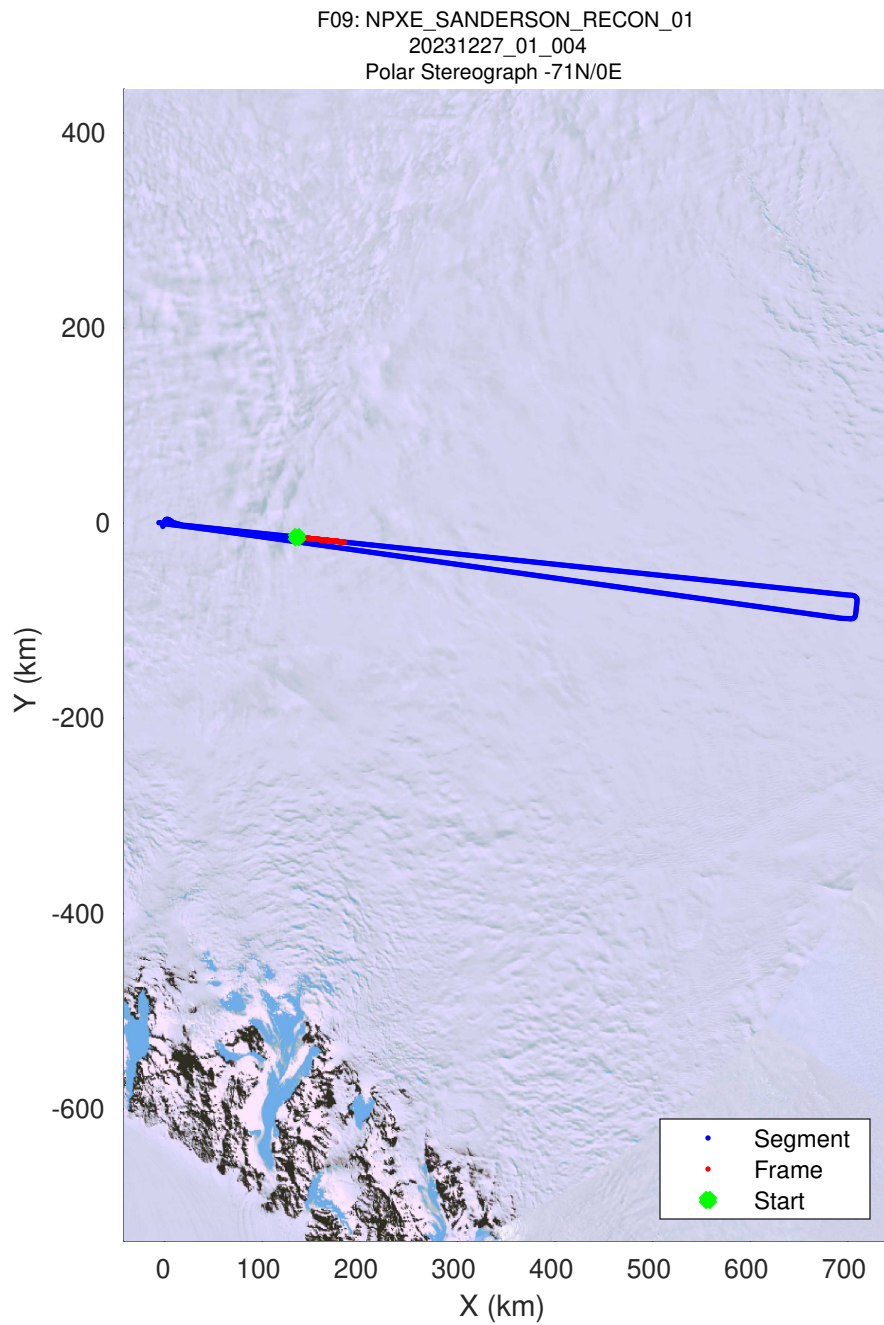
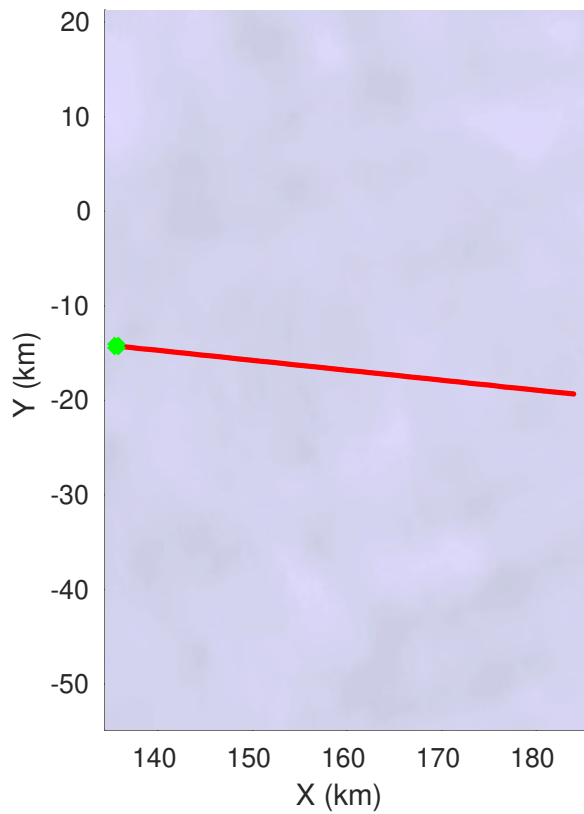
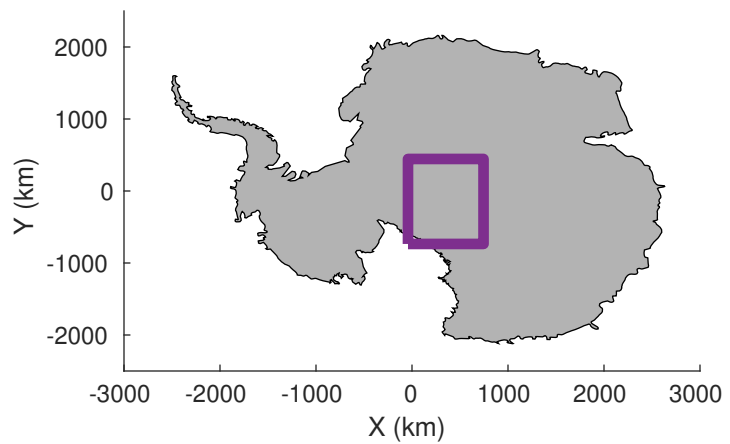
rds 2023_Antarctica_BaslerMKB: "F09: NPXE_SANDERSON_RECON_01" 20231227_01_003: 20:45:18.8 to 20:55:06.1 GPS



UTIG MARFA -- COLDEX


rds 2023_Antarctica_BaslerMKB: "F09: NPXE_SANDESON_RECON_01" 20231227_01_003: 20:45:18.8 to 20:55:06.1 GPS





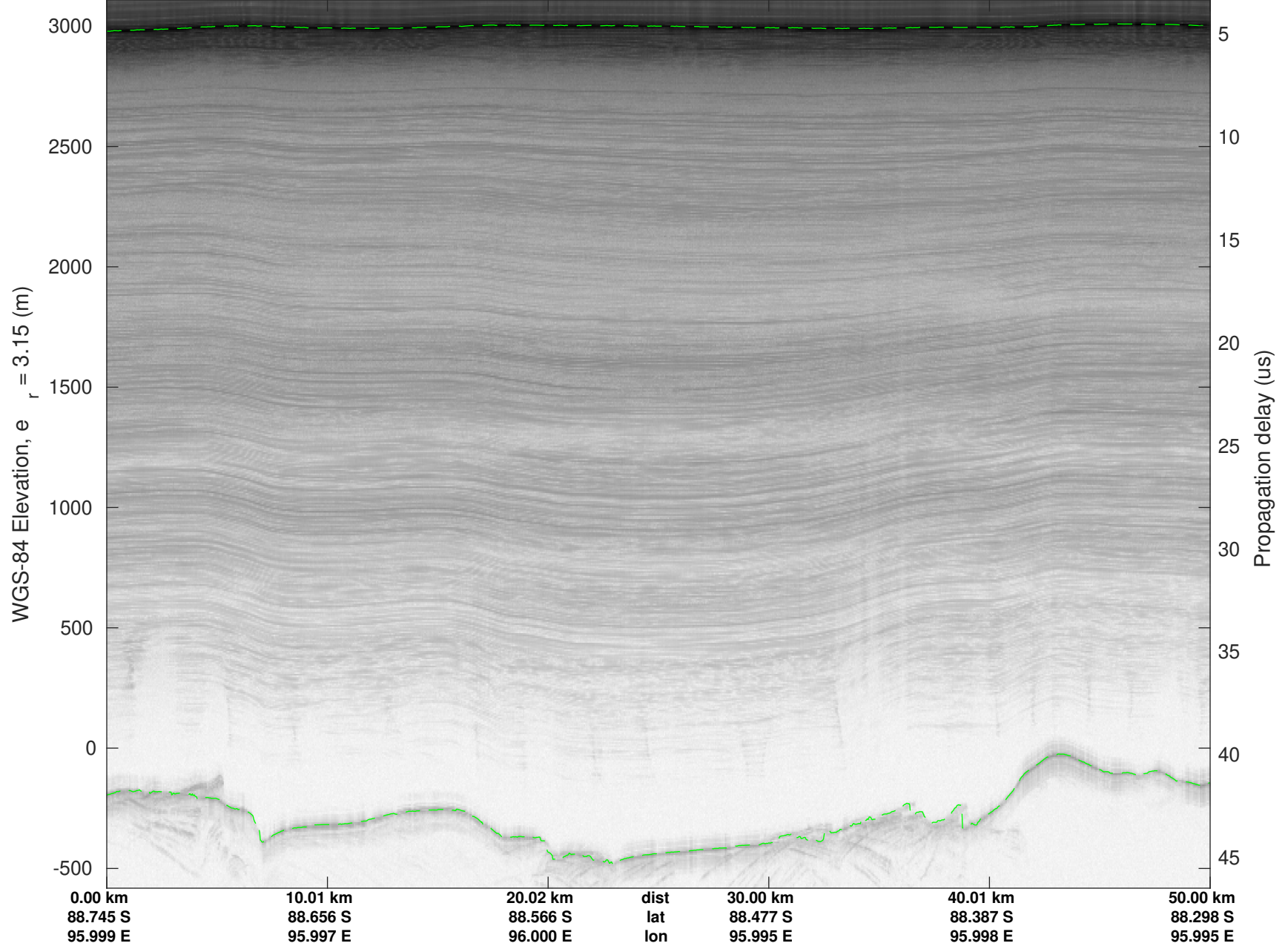
UTIG MARFA -- COLDEX

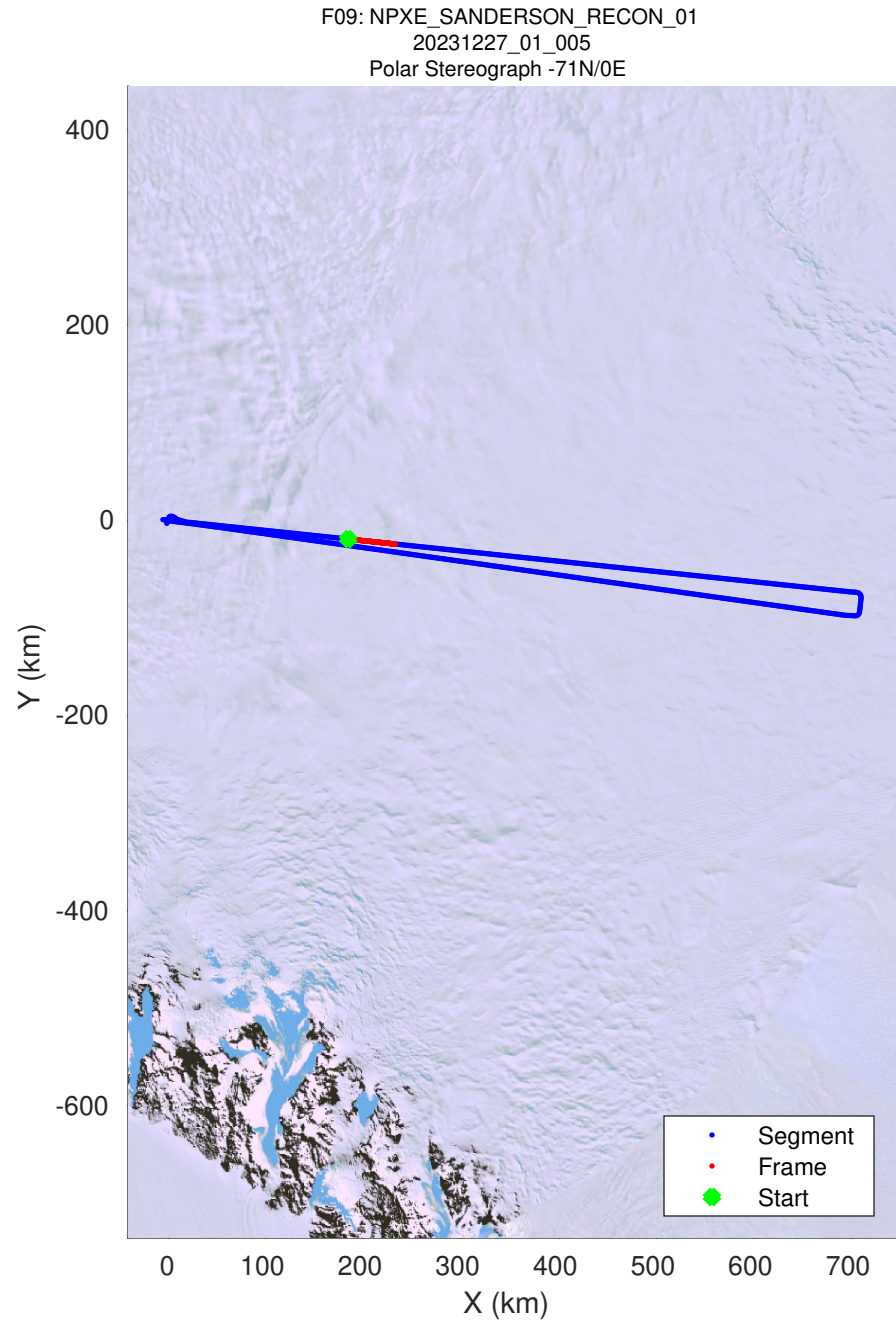
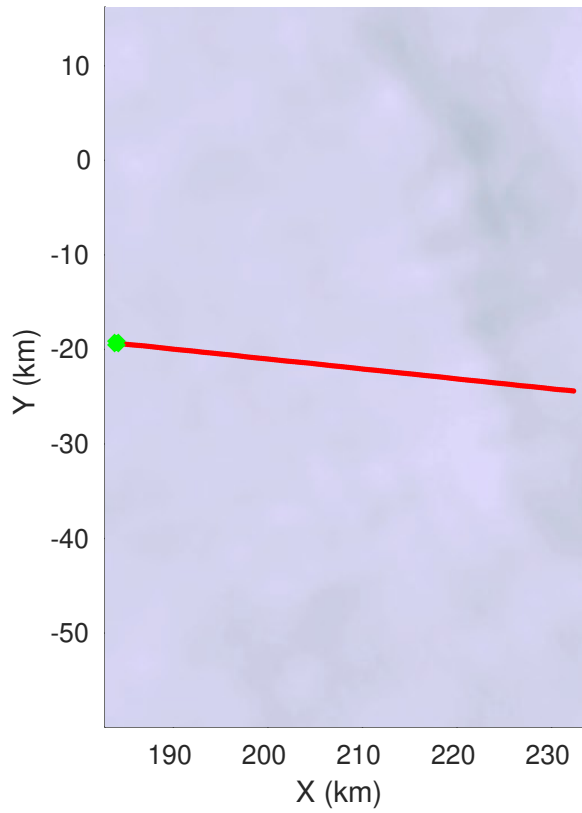
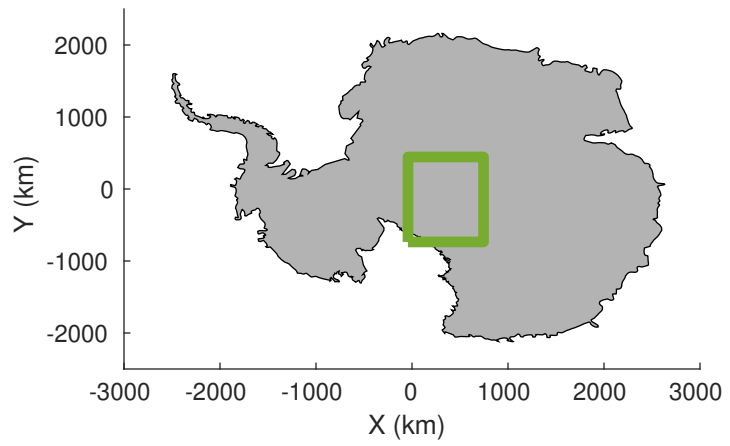
rds 2023_Antarctica_BaslerMKB: "F09: NPXE_SANDERSON_RECON_01" 20231227_01_004: 20:55:06.4 to 21:04:43.1 GPS



UTIG MARFA -- COLDEX


rds 2023_Antarctica_BaslerMKB: "F09: NPXE_SANDERSON_RECON_01" 20231227_01_004: 20:55:06.4 to 21:04:43.1 GPS






UTIG MARFA -- COLDEX

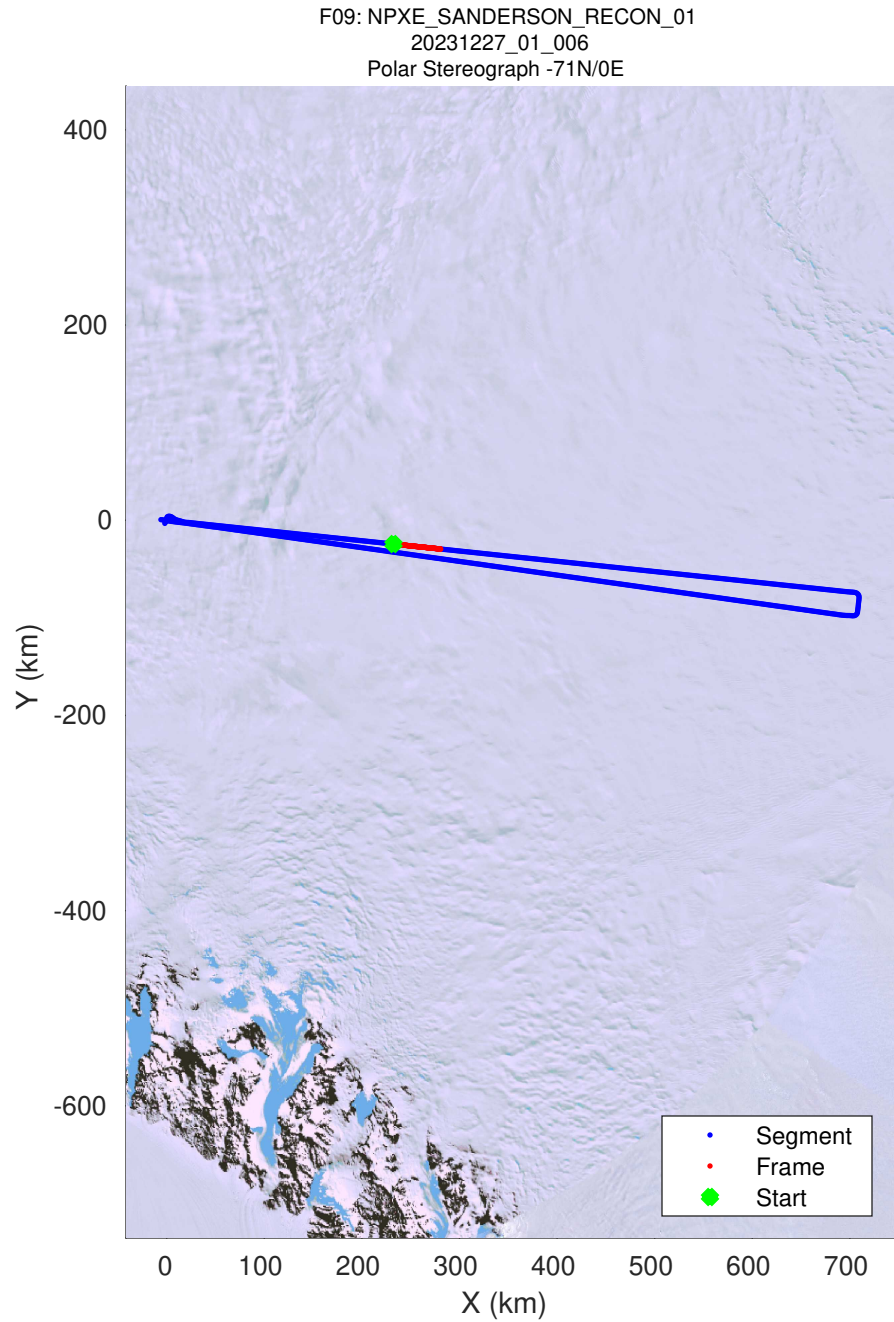
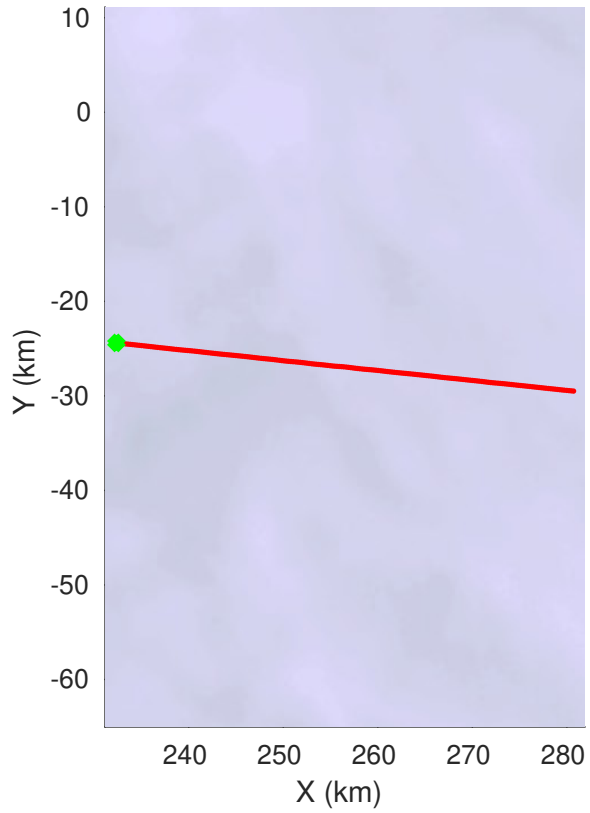
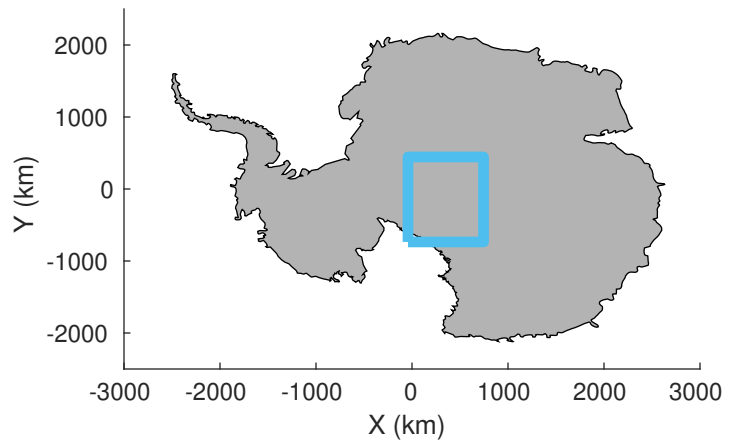
rds 2023_Antarctica_BaslerMKB: "F09: NPXE_SANDERSON_RECON_01" 20231227_01_005: 21:04:43.5 to 21:14:18.0 GPS



UTIG MARFA -- COLDEX


rds 2023_Antarctica_BaslerMKB: "F09: NPXE_SANDERSON_RECON_01" 20231227_01_005: 21:04:43.5 to 21:14:18.0 GPS






UTIG MARFA -- COLDEX

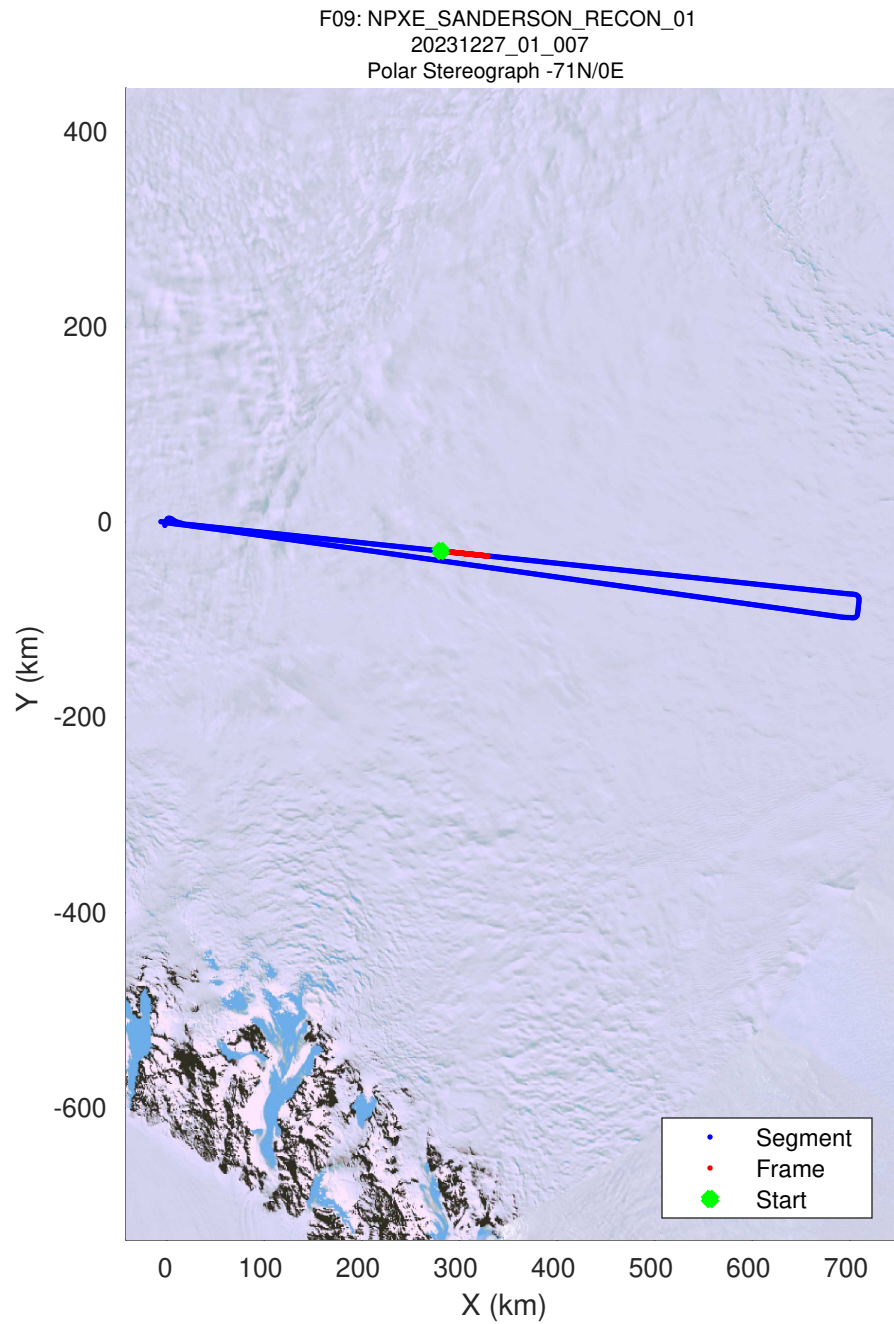
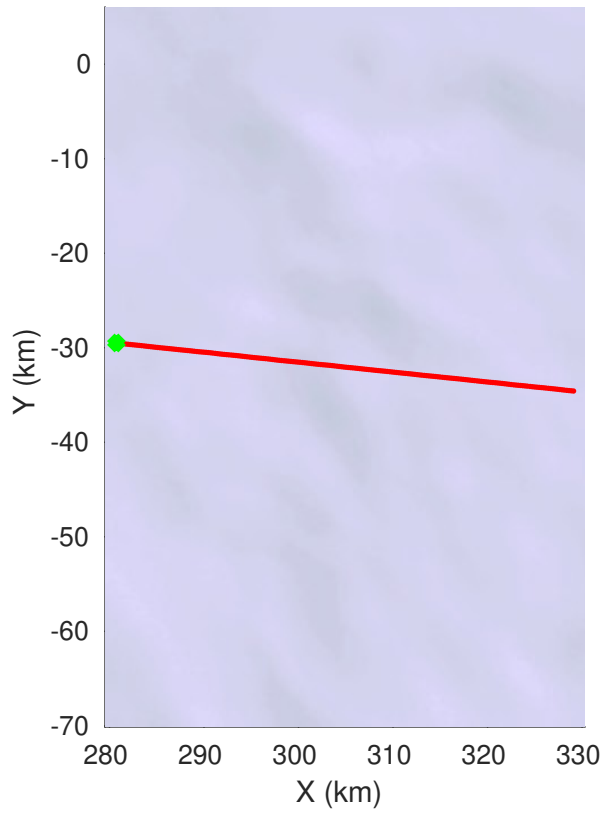
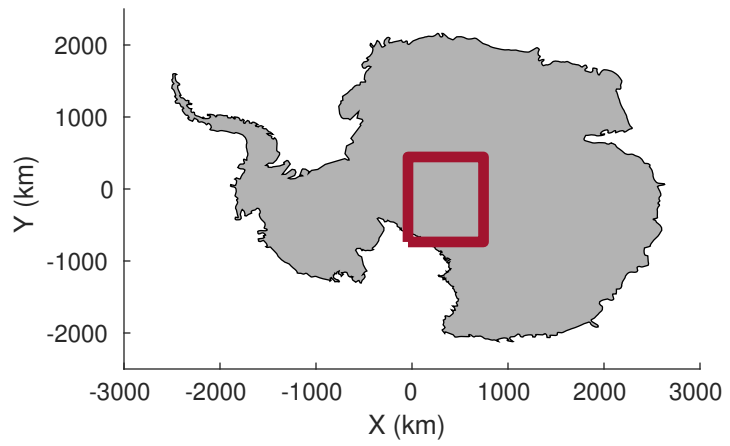
rds 2023_Antarctica_BaslerMKB: "F09: NPXE_SANDERSON_RECON_01" 20231227_01_006: 21:14:18.3 to 21:23:55.6 GPS



UTIG MARFA -- COLDEX


rds 2023_Antarctica_BaslerMKB: "F09: NPXE_SANDERSON_RECON_01" 20231227_01_006: 21:14:18.3 to 21:23:55.6 GPS





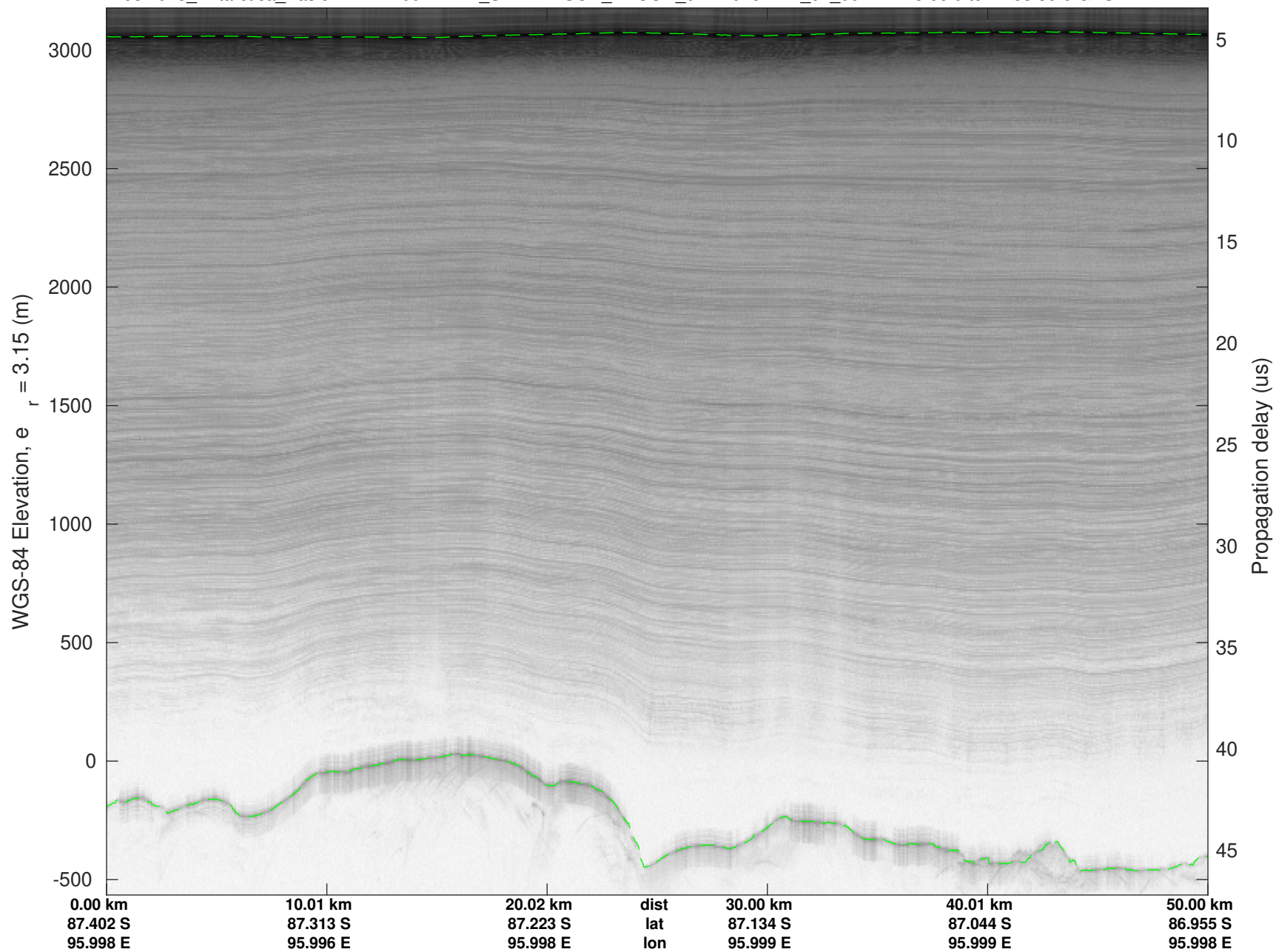
UTIG MARFA -- COLDEX

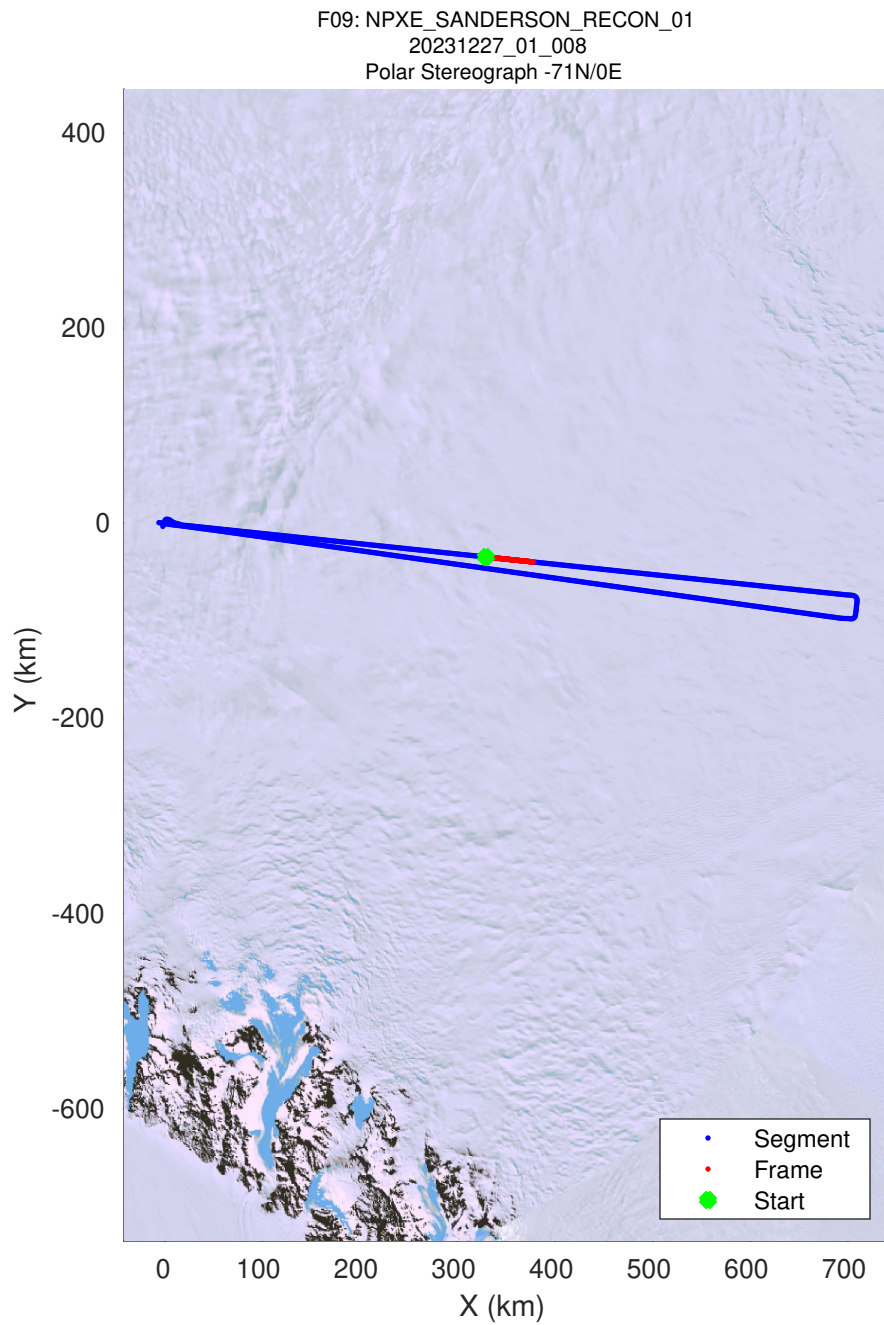
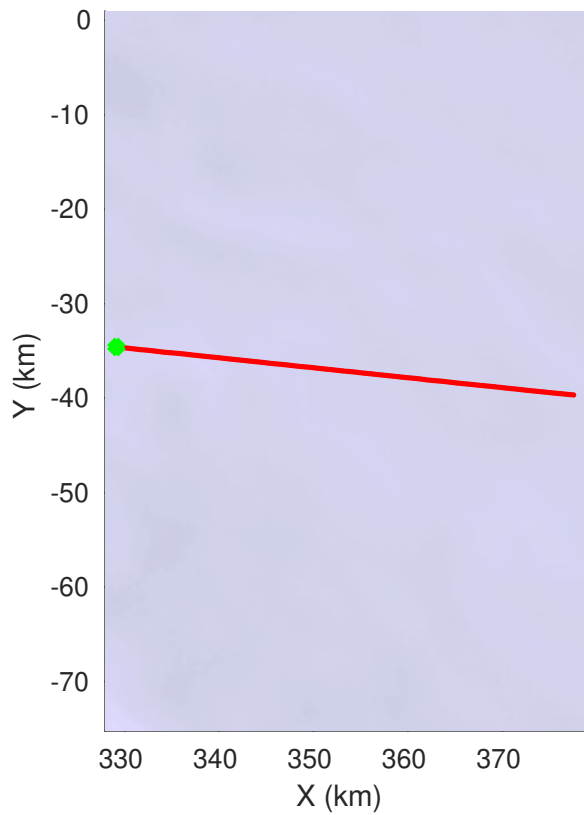
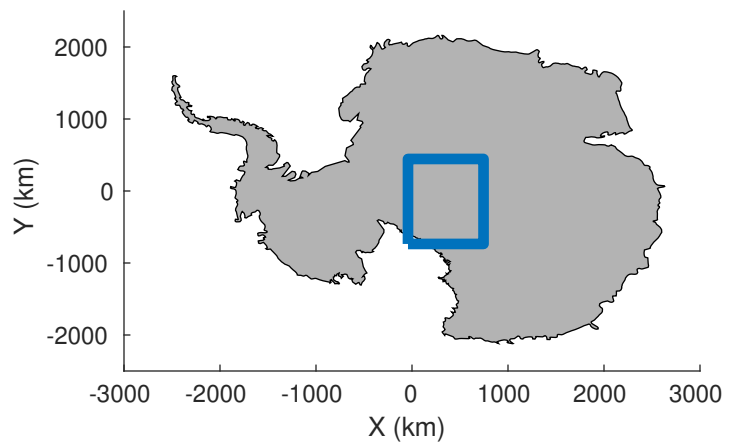
rds 2023_Antarctica_BaslerMKB: "F09: NPXE_SANDERSON_RECON_01" 20231227_01_007: 21:23:55.9 to 21:33:35.6 GPS



UTIG MARFA -- COLDEX


rds 2023_Antarctica_BaslerMKB: "F09: NPXE_SANDERSON_RECON_01" 20231227_01_007: 21:23:55.9 to 21:33:35.6 GPS






UTIG MARFA -- COLDEX

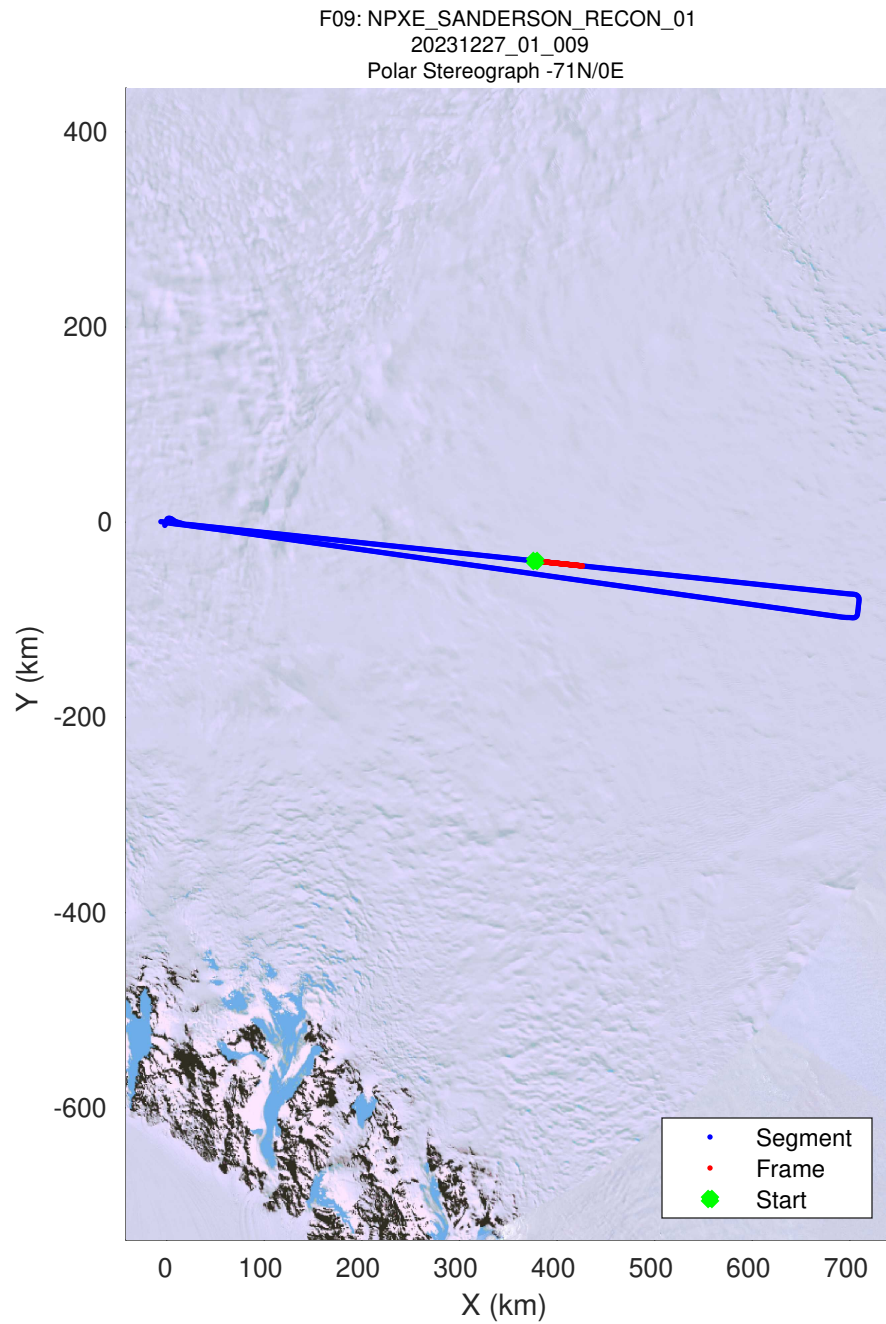
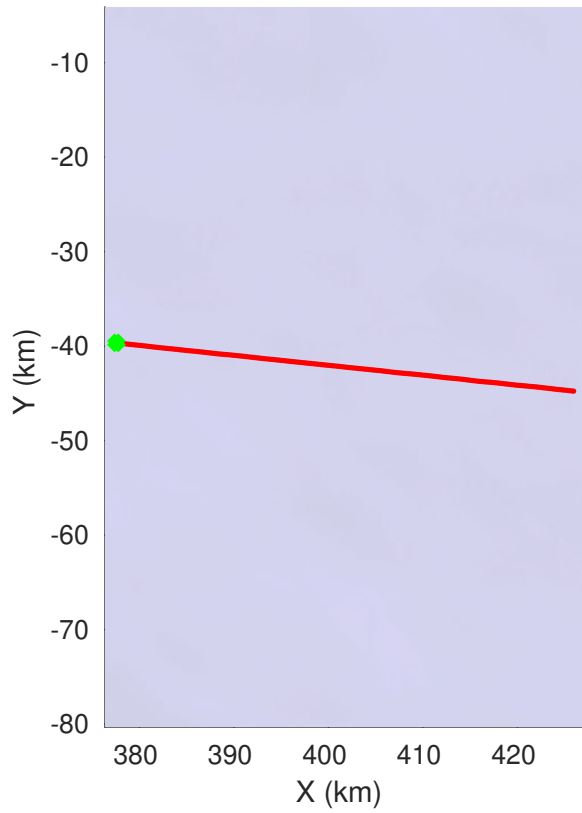
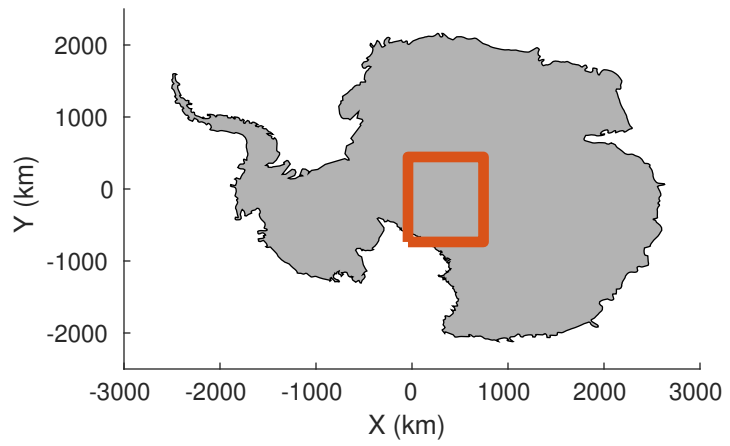
rds 2023_Antarctica_BaslerMKB: "F09: NPXE_SANDERSON_RECON_01" 20231227_01_008: 21:33:35.9 to 21:43:04.4 GPS



UTIG MARFA -- COLDEX


rds 2023_Antarctica_BaslerMKB: "F09: NPXE_SANDERSON_RECON_01" 20231227_01_008: 21:33:35.9 to 21:43:04.4 GPS






UTIG MARFA -- COLDEX

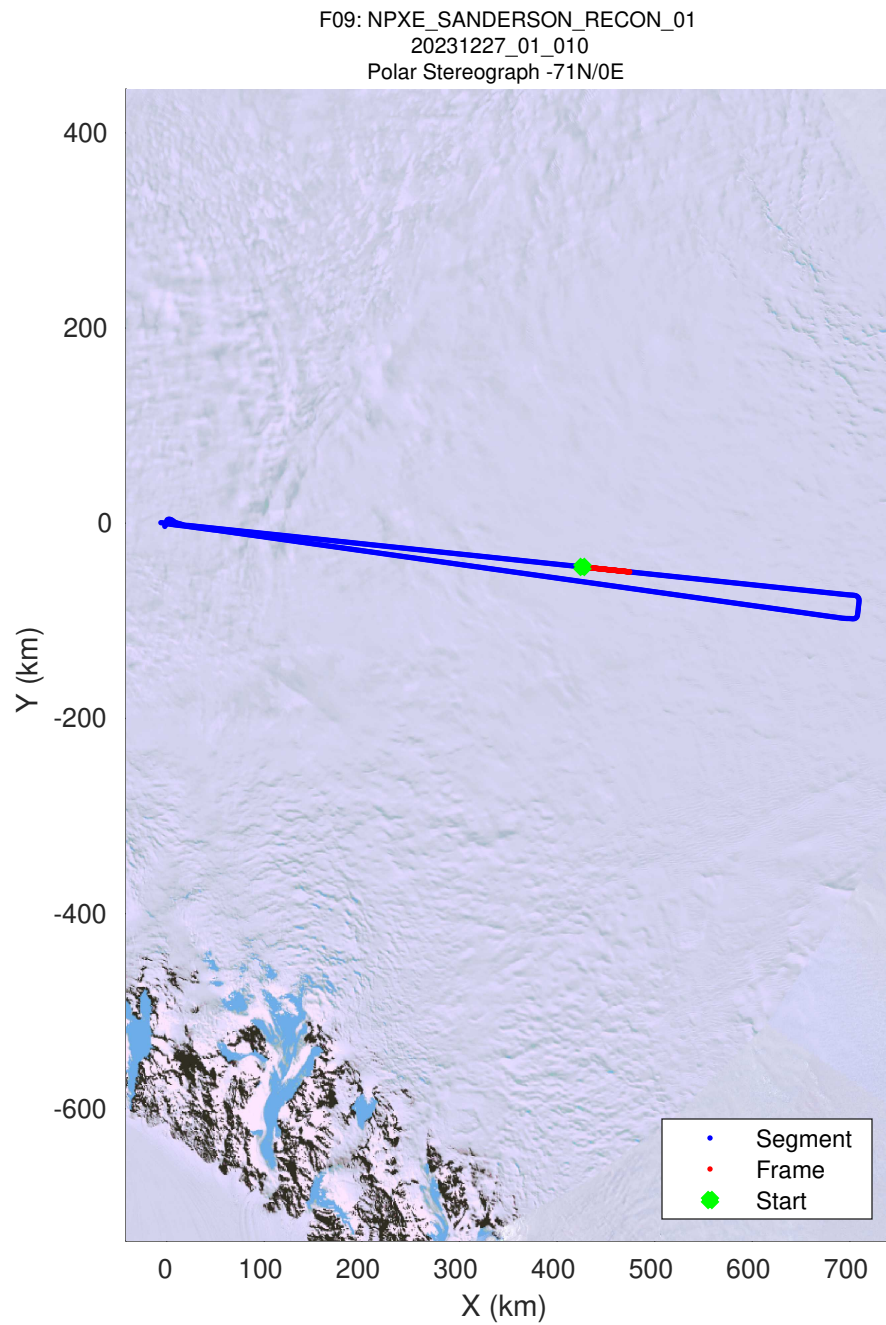
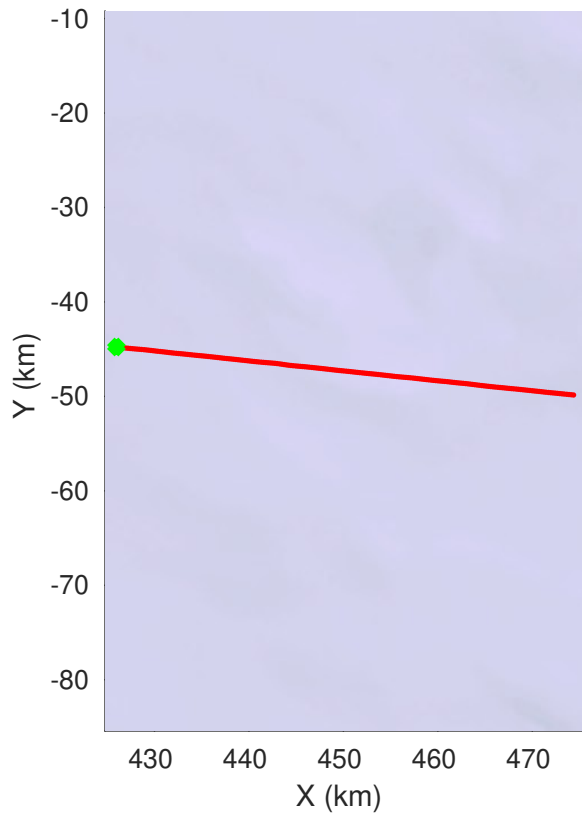
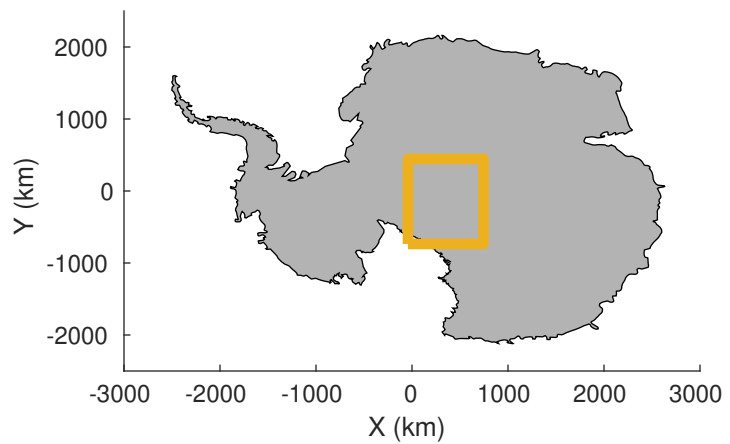
rds 2023_Antarctica_BaslerMKB: "F09: NPXE_SANDEPERSON_RECON_01" 20231227_01_009: 21:43:04.7 to 21:52:27.5 GPS



UTIG MARFA -- COLDEX


rds 2023_Antarctica_BaslerMKB: "F09: NPXE_SANDERSON_RECON_01" 20231227_01_009: 21:43:04.7 to 21:52:27.5 GPS





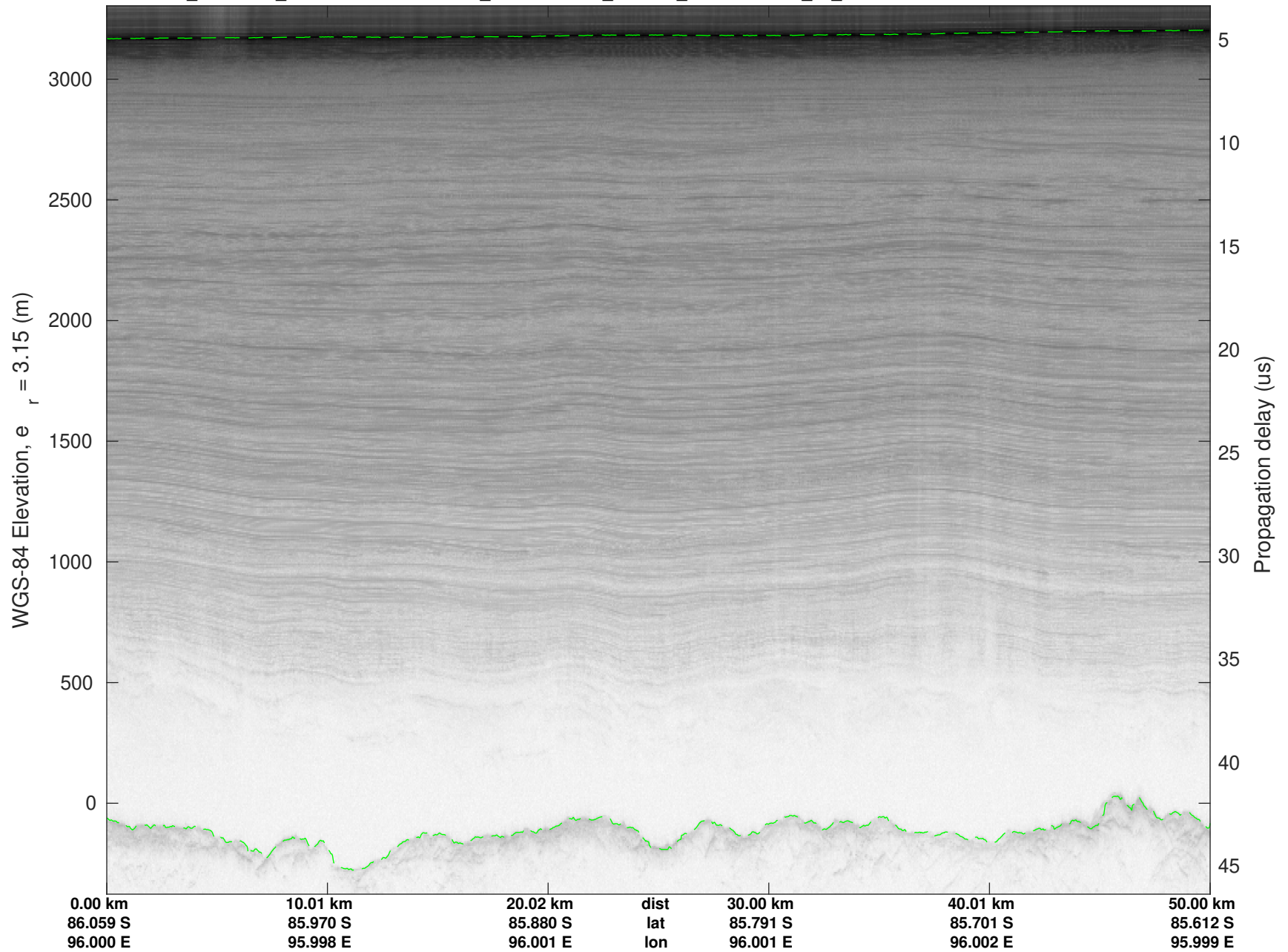
UTIG MARFA -- COLDEX

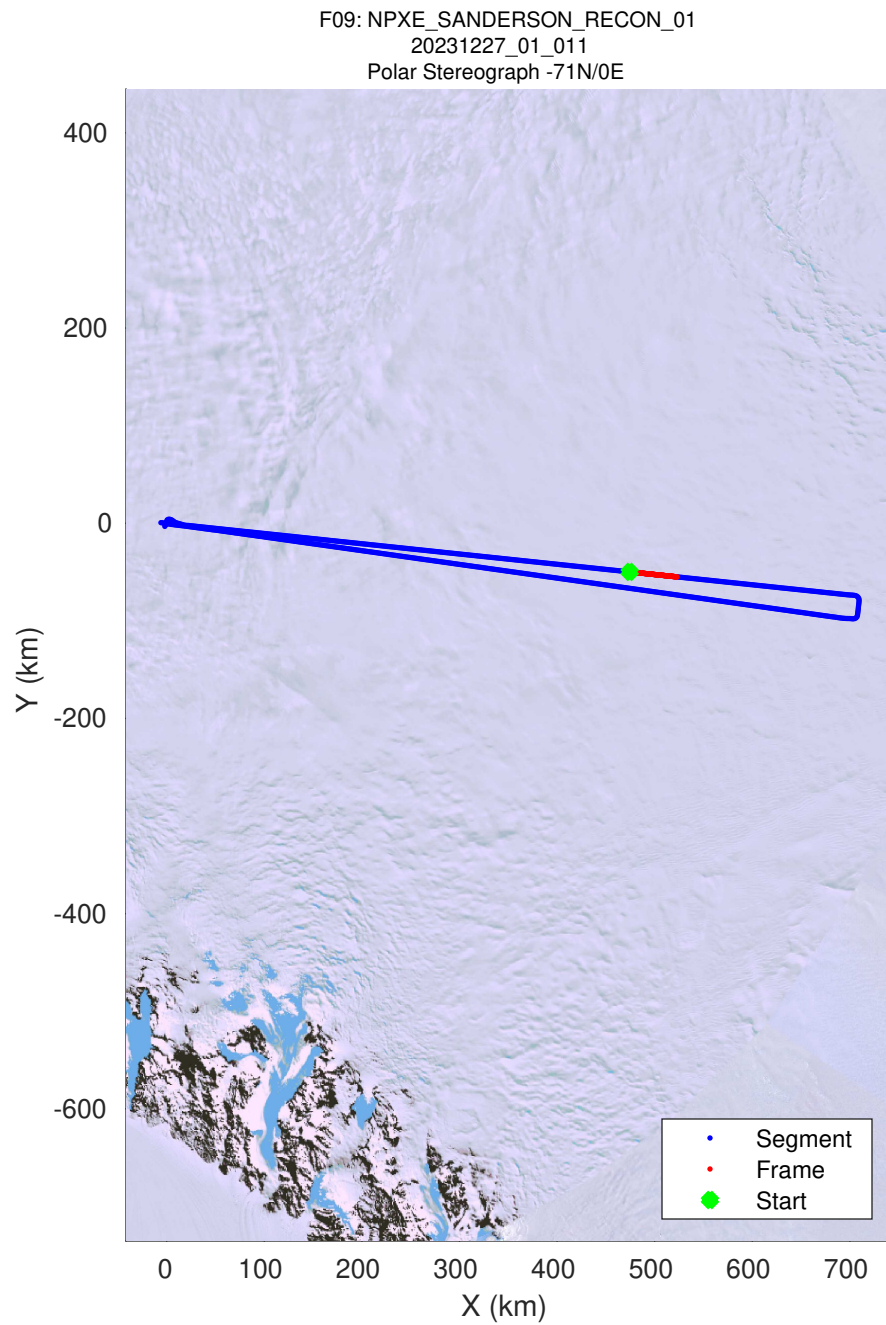
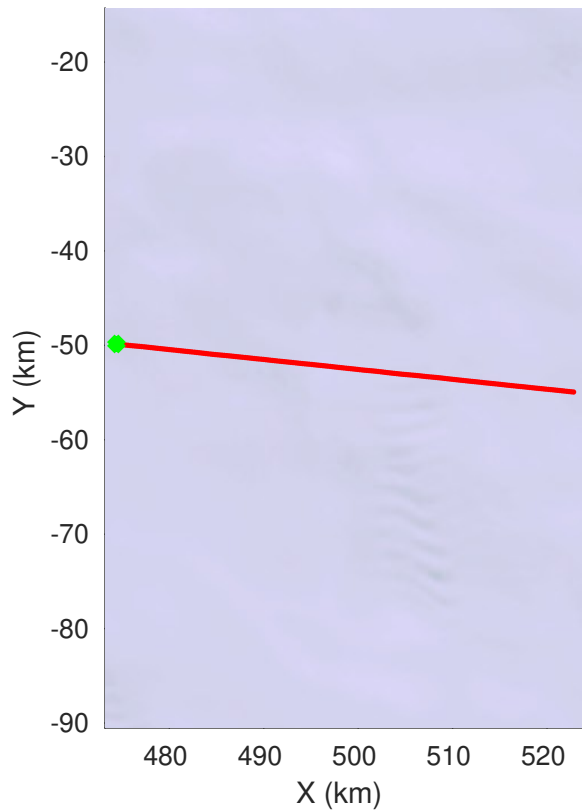
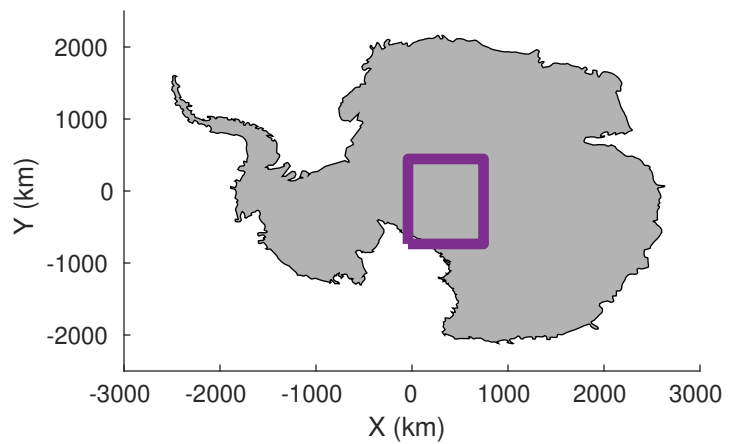
rds 2023_Antarctica_BaslerMKB: "F09: NPXE_SANDERSON_RECON_01" 20231227_01_010: 21:52:27.8 to 22:01:49.1 GPS



UTIG MARFA -- COLDEX

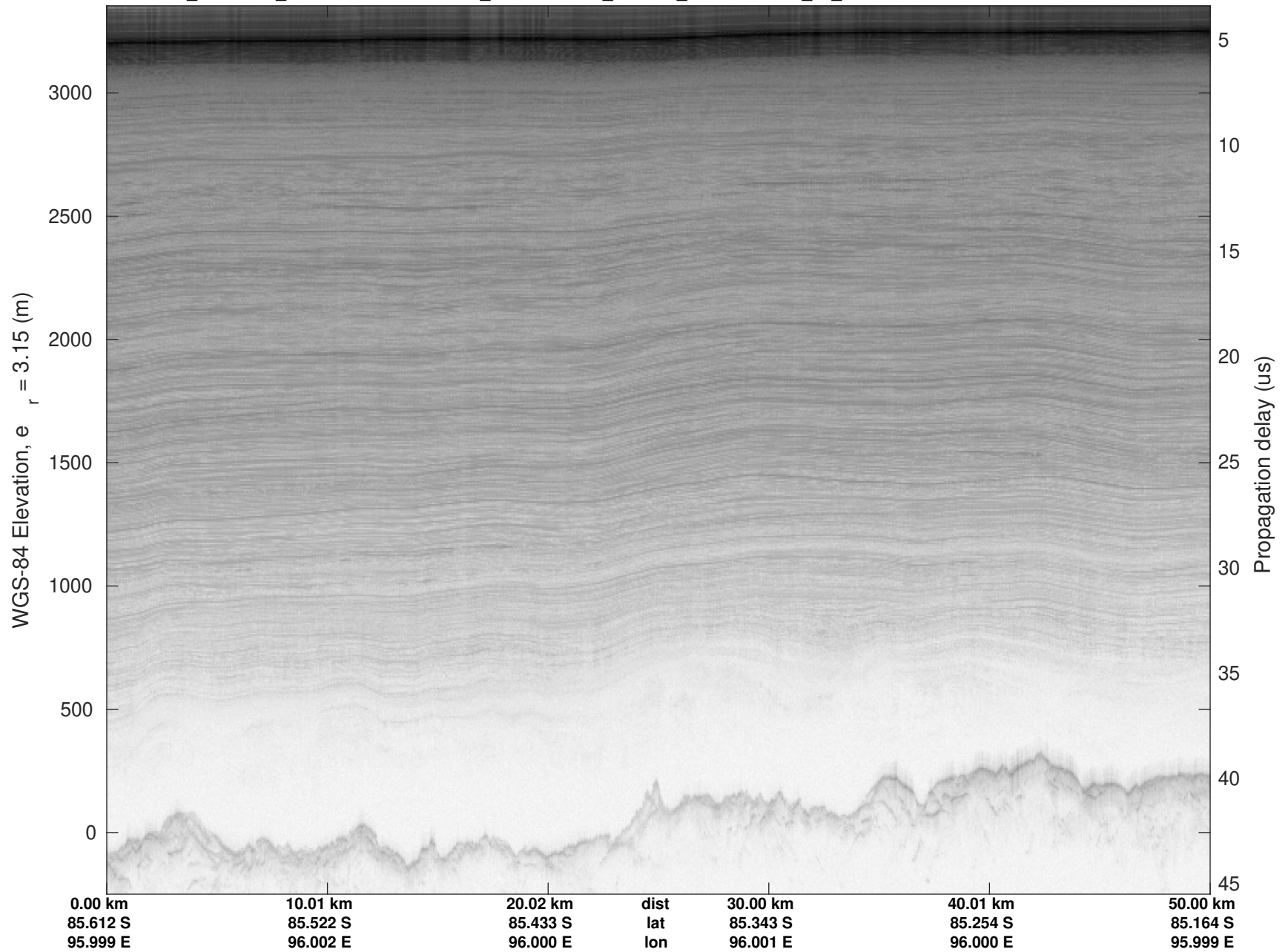
rds 2023_Antarctica_BaslerMKB: "F09: NPXE_SANDERSON_RECON_01" 20231227_01_010: 21:52:27.8 to 22:01:49.1 GPS





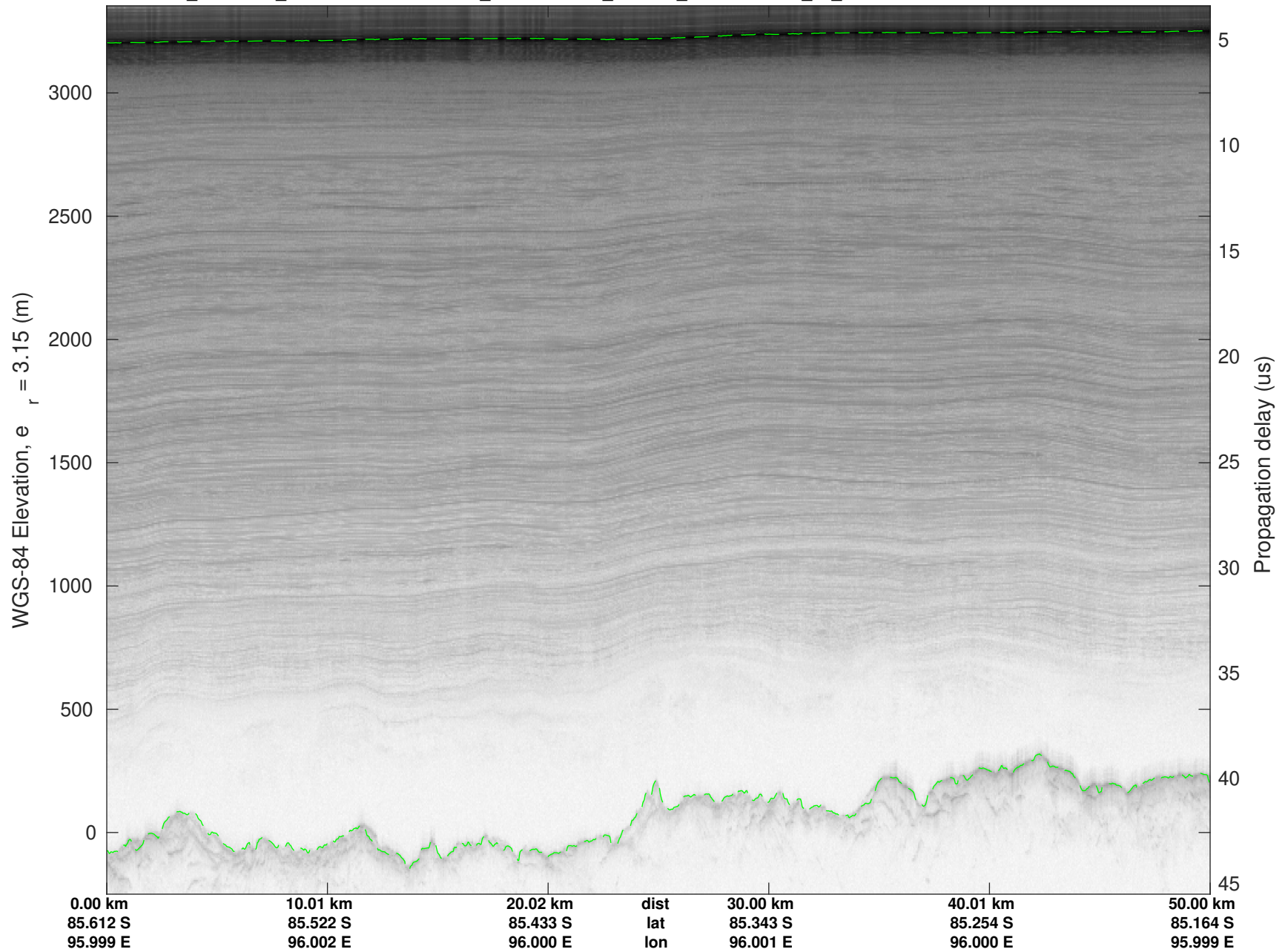
UTIG MARFA -- COLDEX

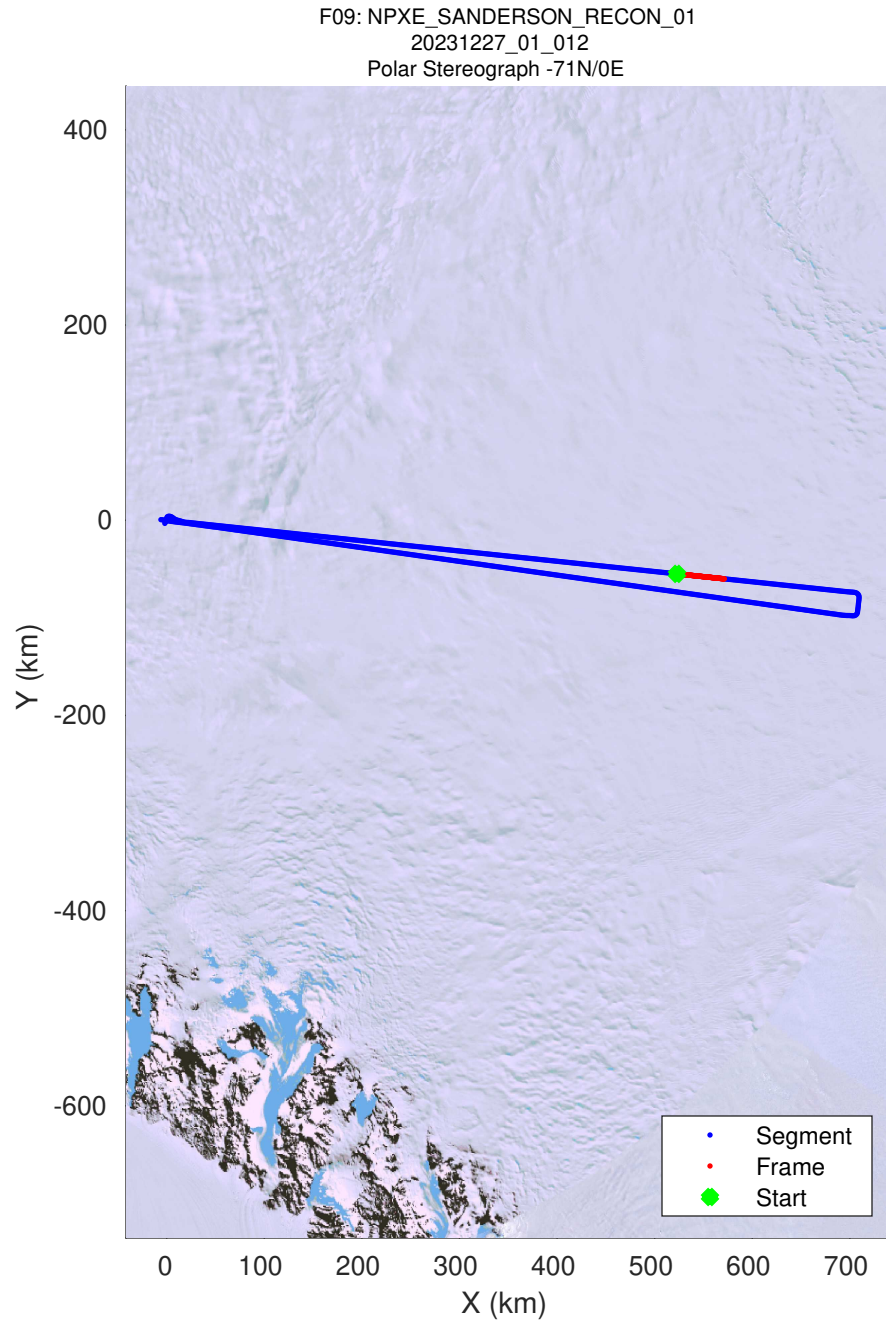
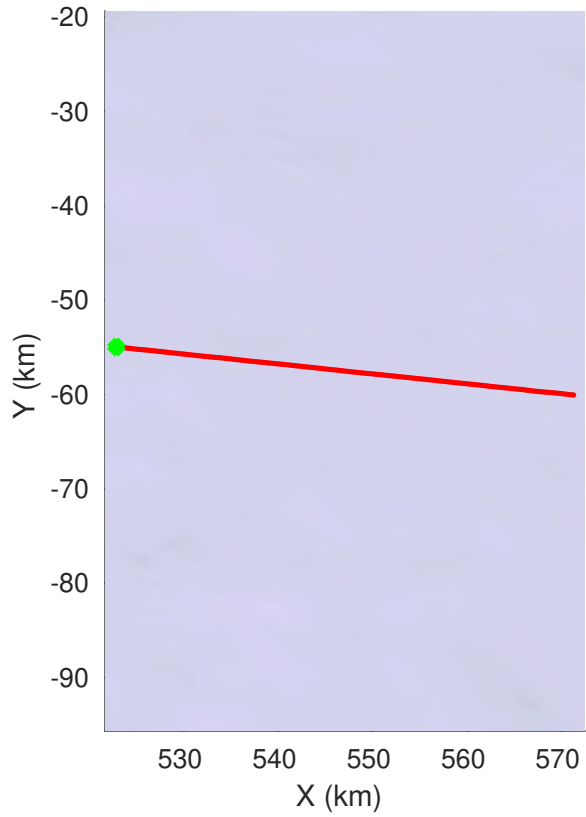
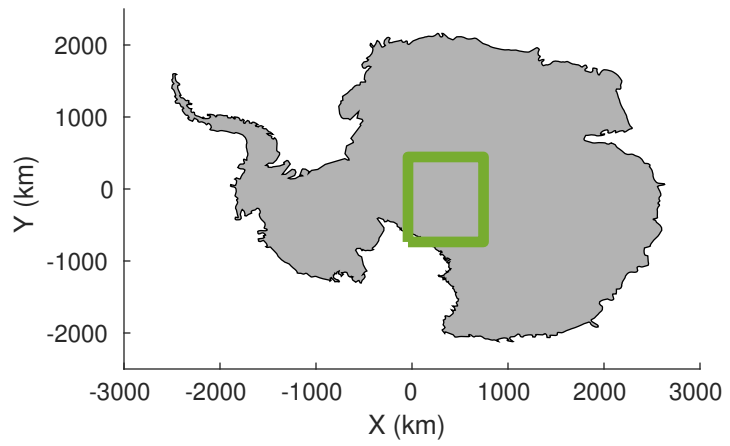
rds 2023_Antarctica_BaslerMKB: "F09: NPXE_SANDERSON_RECON_01" 20231227_01_011: 22:01:49.4 to 22:11:11.0 GPS



UTIG MARFA -- COLDEX


rds 2023_Antarctica_BaslerMKB: "F09: NPXE_SANDERSON_RECON_01" 20231227_01_011: 22:01:49.4 to 22:11:11.0 GPS






UTIG MARFA -- COLDEX

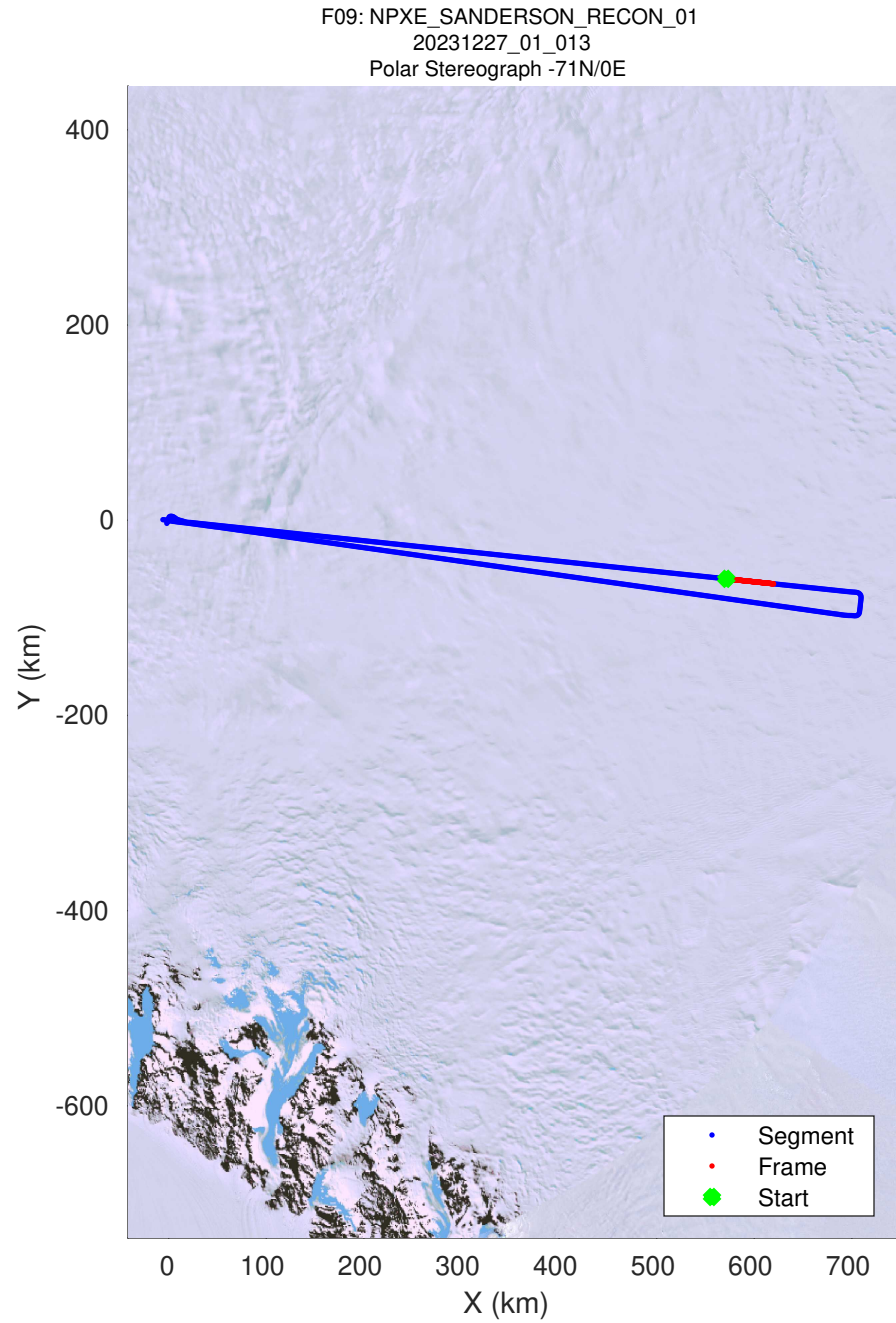
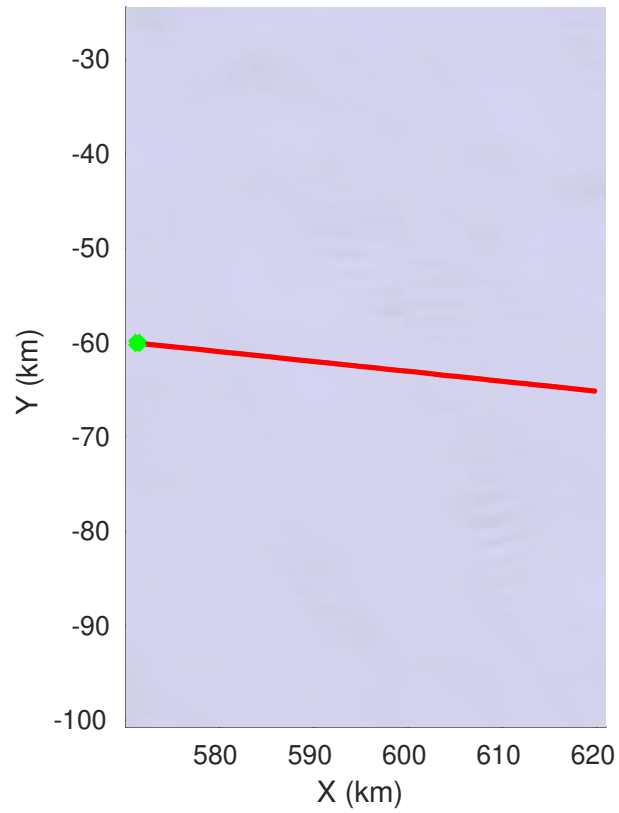
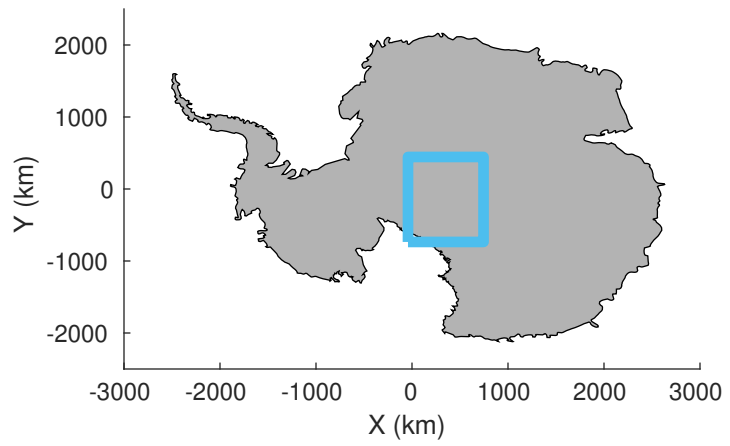
rds 2023_Antarctica_BaslerMKB: "F09: NPXE_SANDERSON_RECON_01" 20231227_01_012: 22:11:11.3 to 22:20:36.9 GPS



UTIG MARFA -- COLDEX


rds 2023_Antarctica_BaslerMKB: "F09: NPXE_SANDEPERSON_RECON_01" 20231227_01_012: 22:11:11.3 to 22:20:36.9 GPS





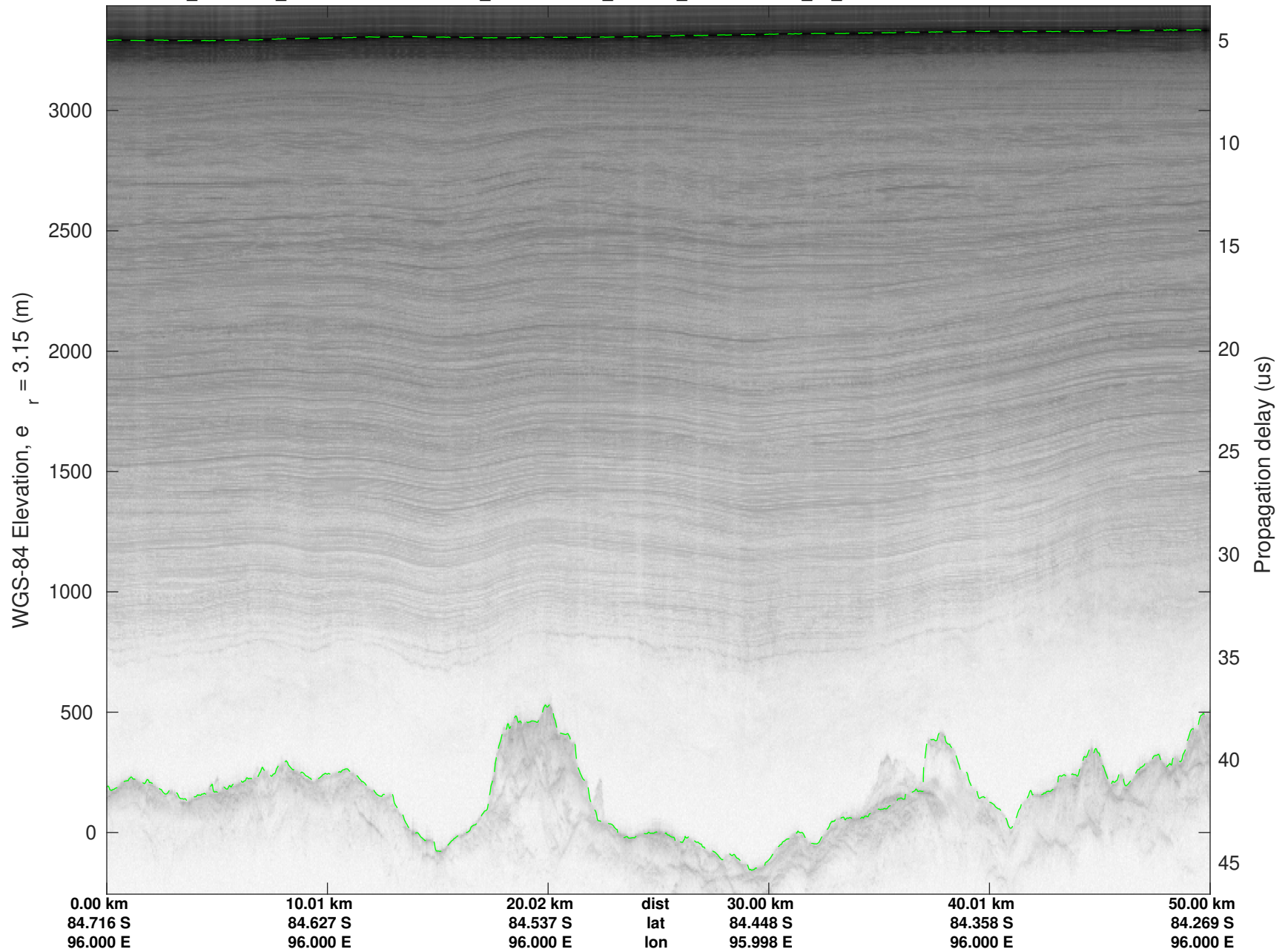
UTIG MARFA -- COLDEX

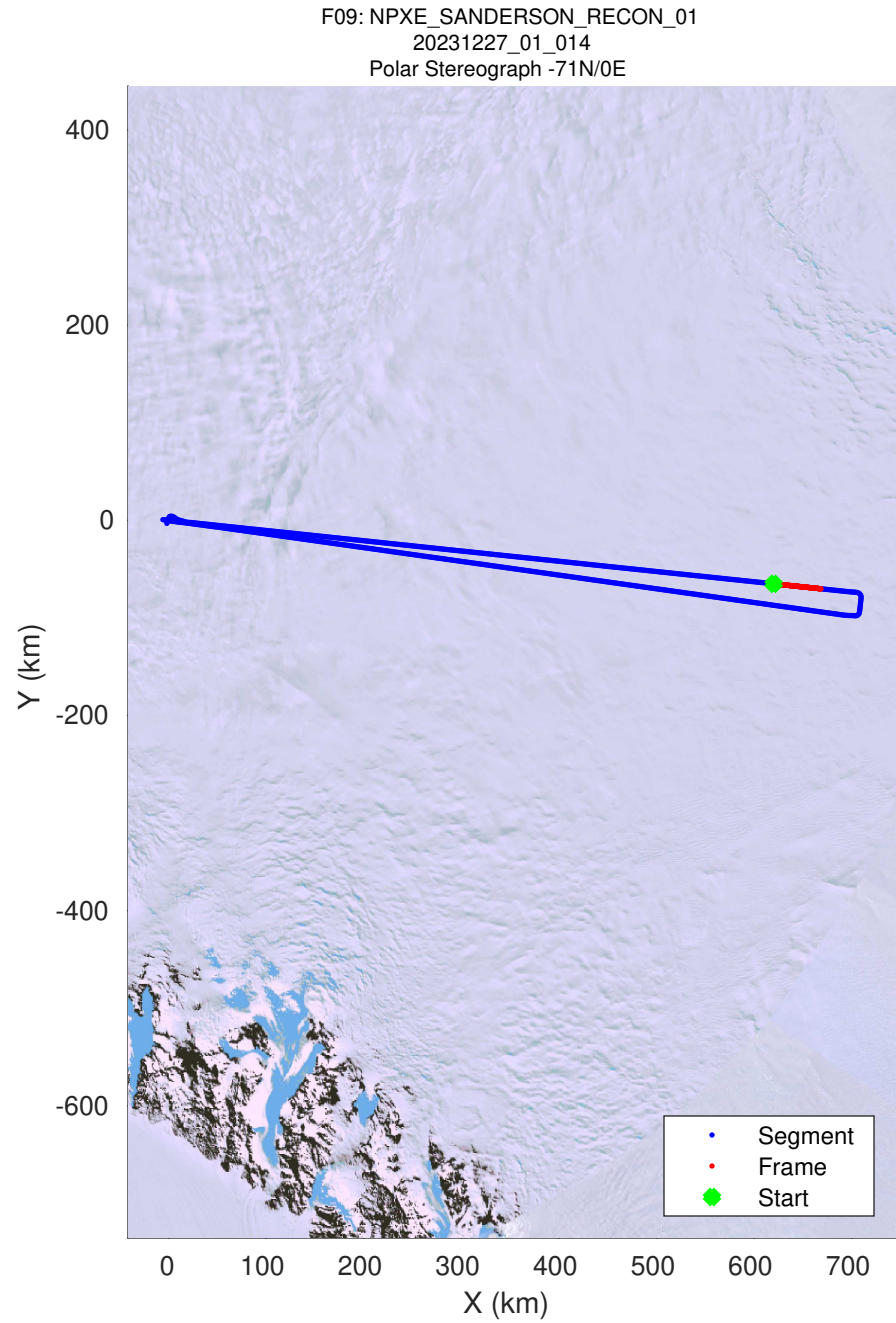
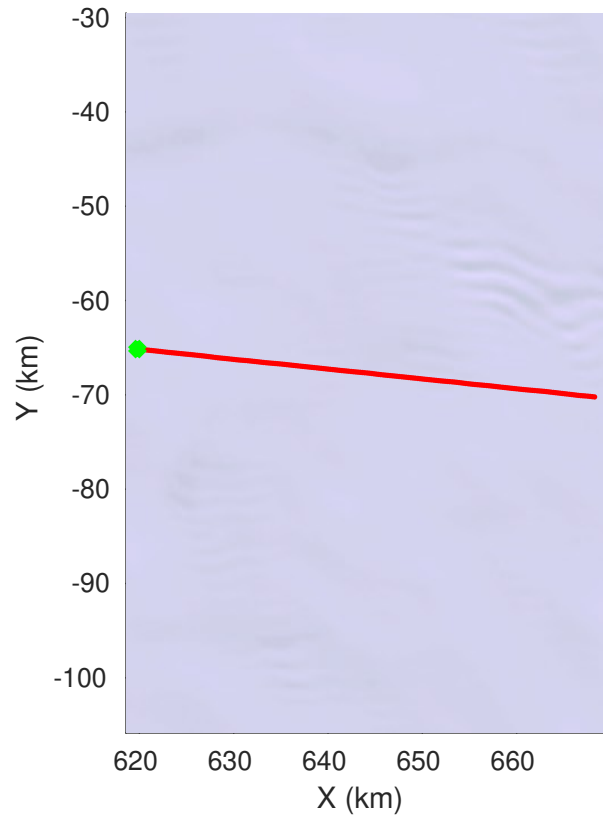
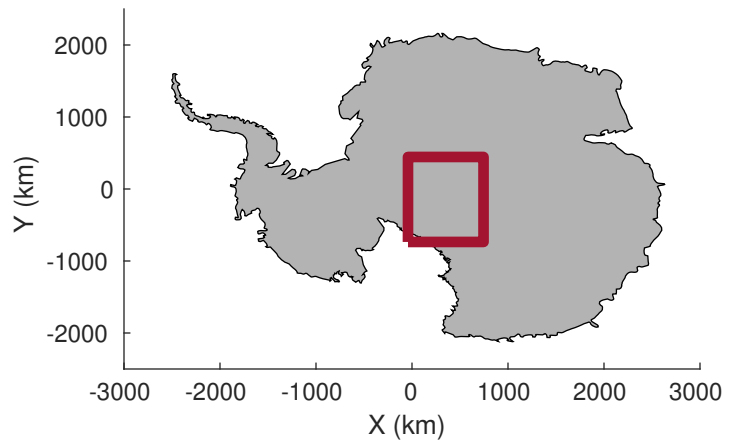
rds 2023_Antarctica_BaslerMKB: "F09: NPXE_SANDERSON_RECON_01" 20231227_01_013: 22:20:37.2 to 22:30:03.1 GPS



UTIG MARFA -- COLDEX


rds 2023_Antarctica_BaslerMKB: "F09: NPXE_SANDERSON_RECON_01" 20231227_01_013: 22:20:37.2 to 22:30:03.1 GPS





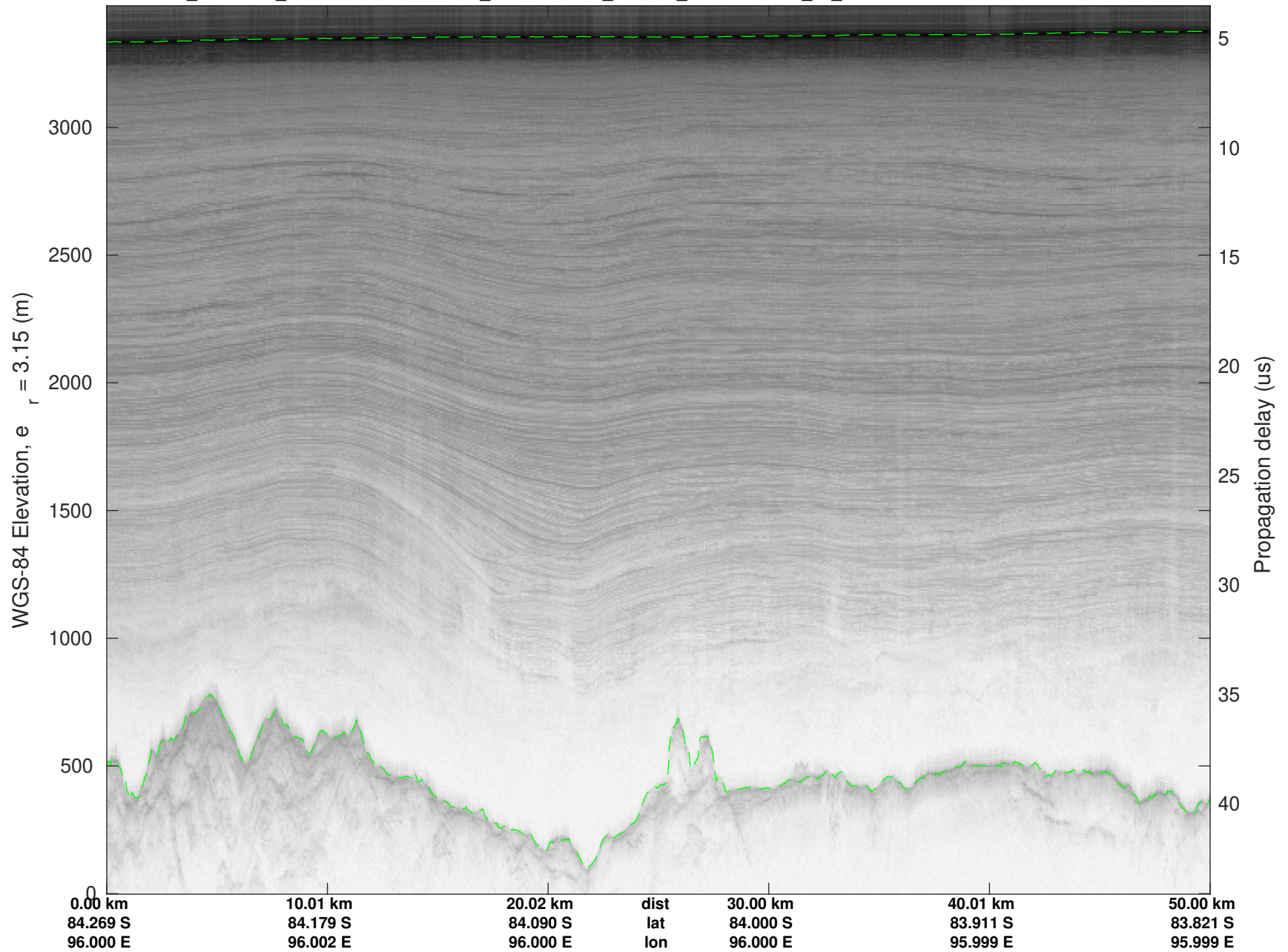
UTIG MARFA -- COLDEX

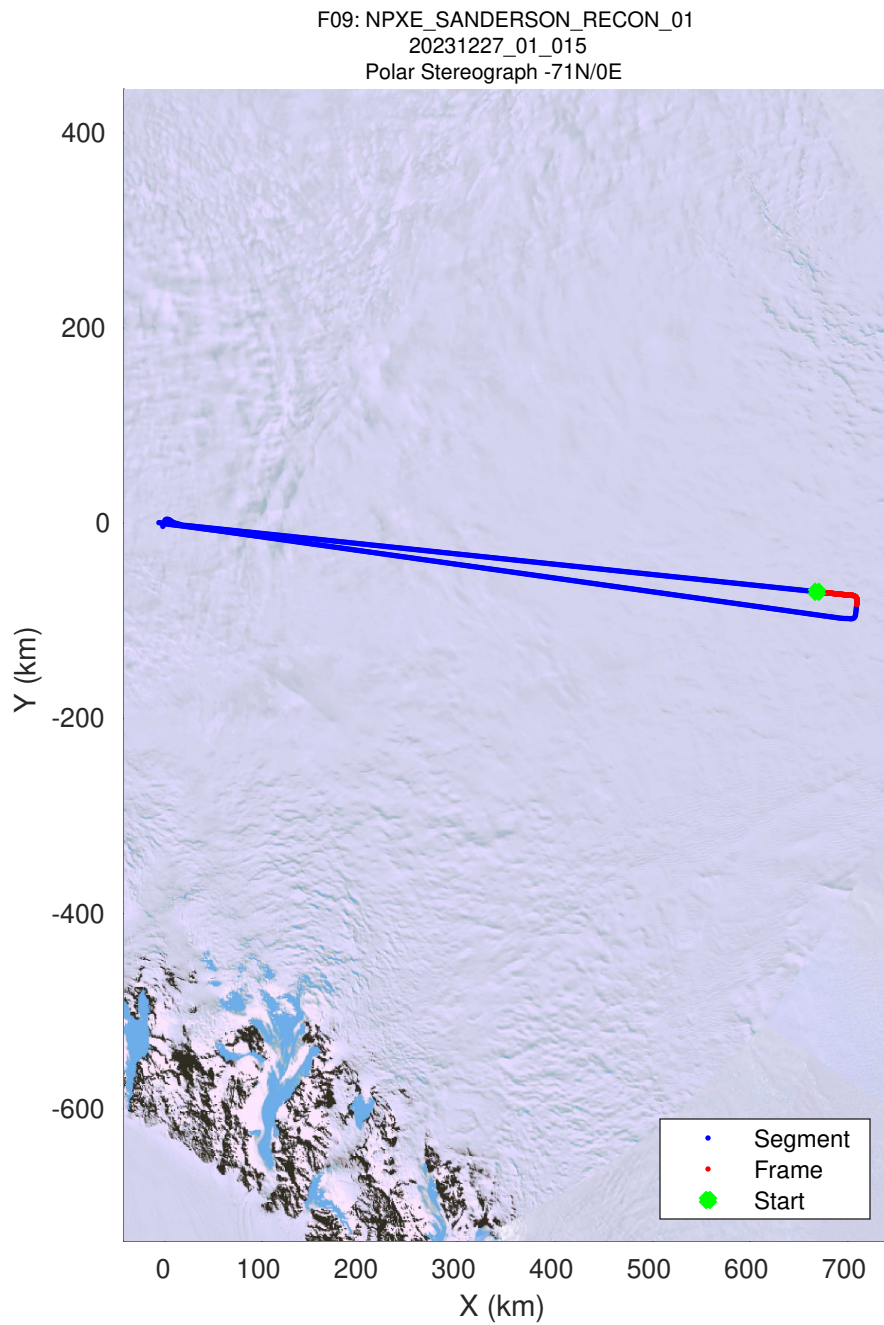
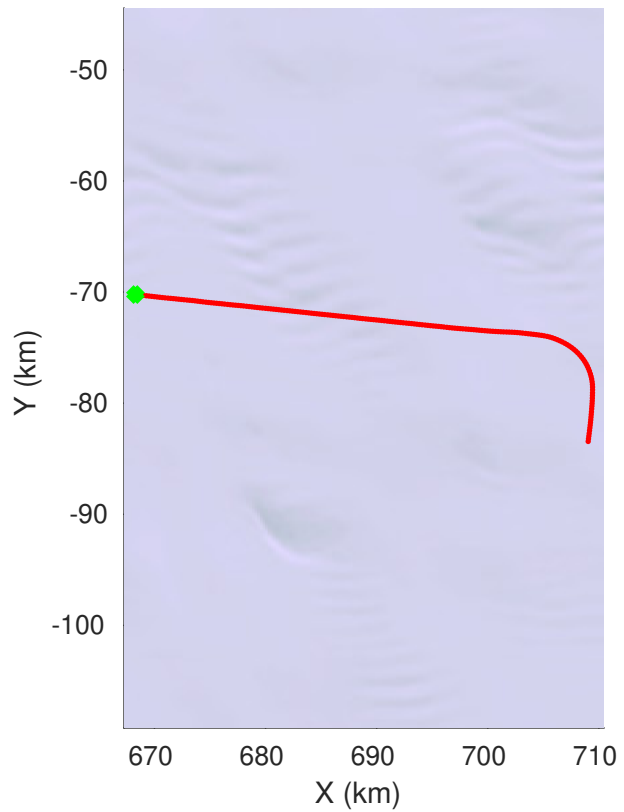
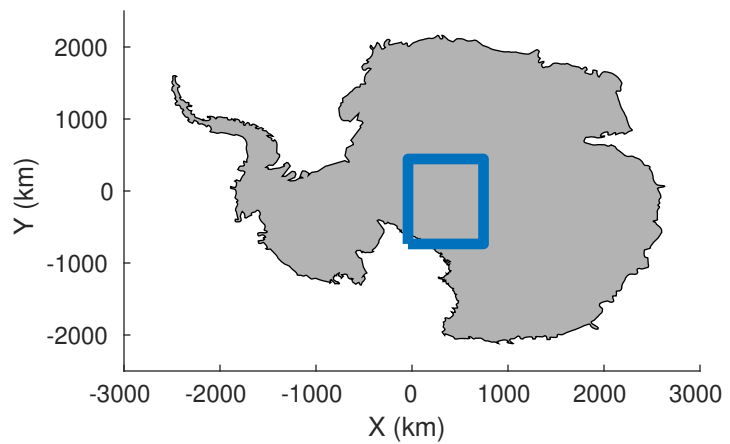
rds 2023_Antarctica_BaslerMKB: "F09: NPXE_SANDERSON_RECON_01" 20231227_01_014: 22:30:03.4 to 22:39:29.3 GPS



UTIG MARFA -- COLDEX


rds 2023_Antarctica_BaslerMKB: "F09: NPXE_SANDERSON_RECON_01" 20231227_01_014: 22:30:03.4 to 22:39:29.3 GPS





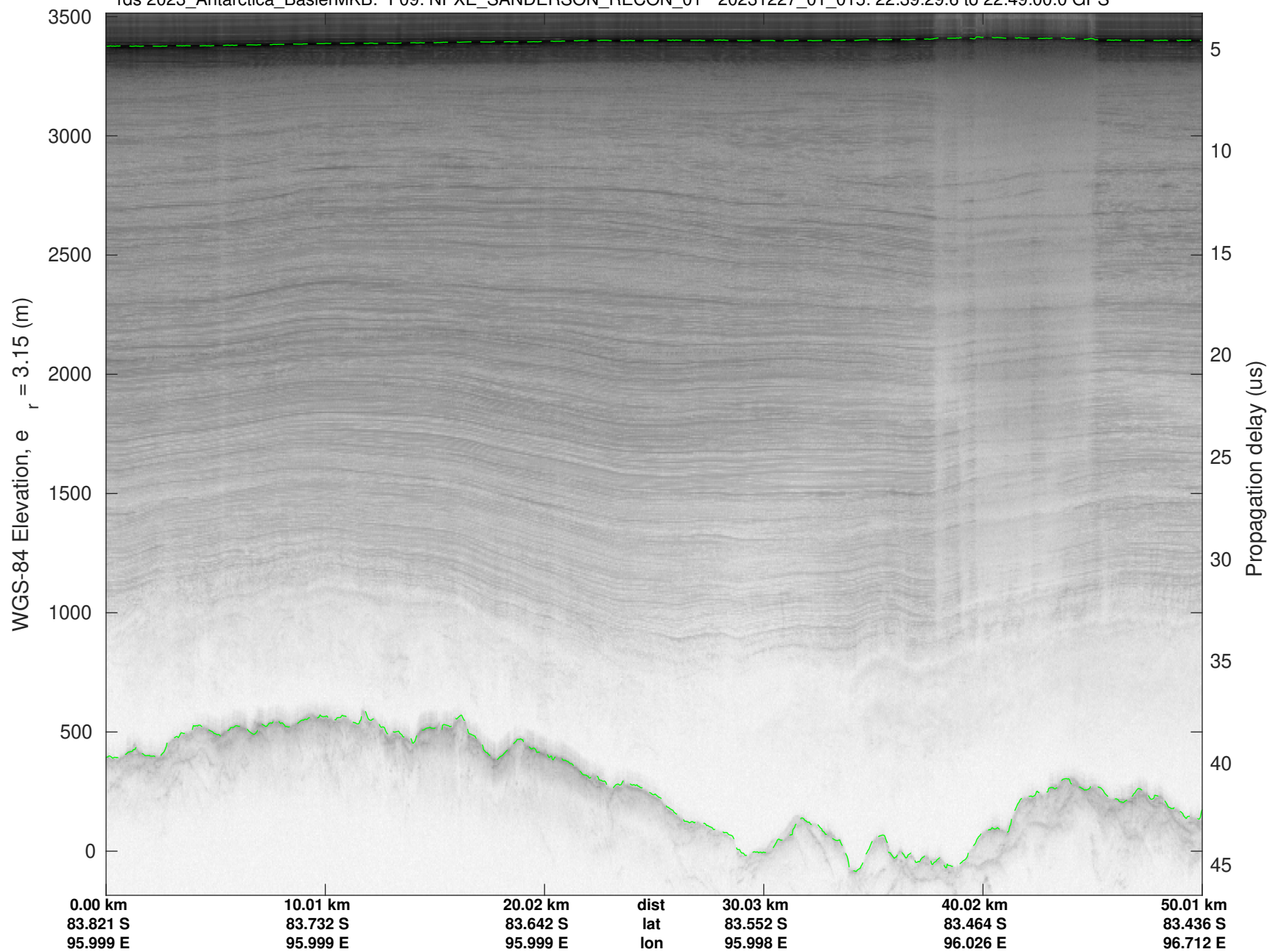
UTIG MARFA -- COLDEX

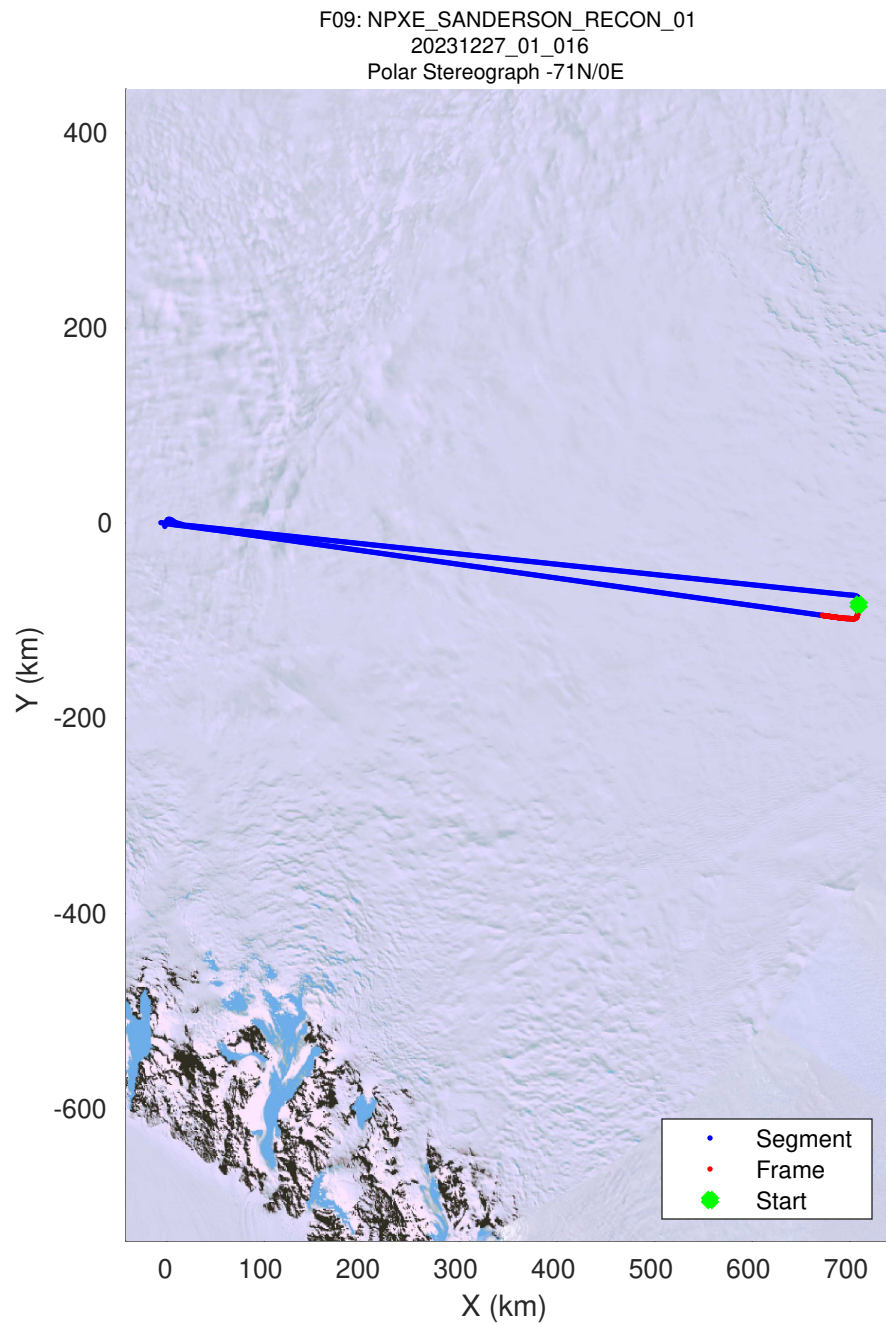
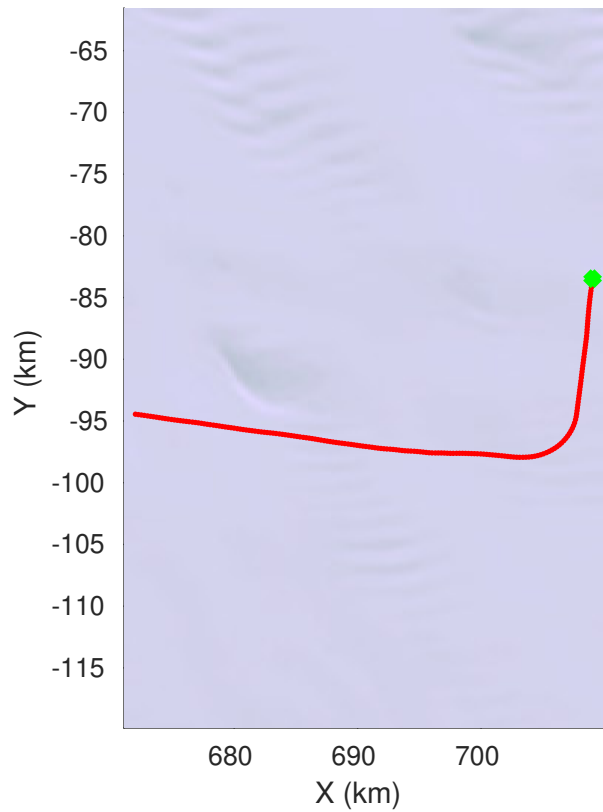
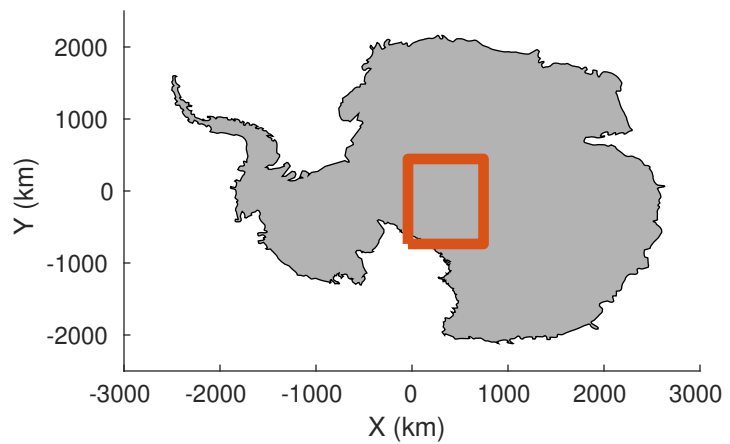
rds 2023_Antarctica_BaslerMKB: "F09: NPXE_SANDERSON_RECON_01" 20231227_01_015: 22:39:29.6 to 22:49:00.0 GPS



UTIG MARFA -- COLDEX


rds 2023_Antarctica_BaslerMKB: "F09: NPXE_SANDERSON_RECON_01" 20231227_01_015: 22:39:29.6 to 22:49:00.0 GPS





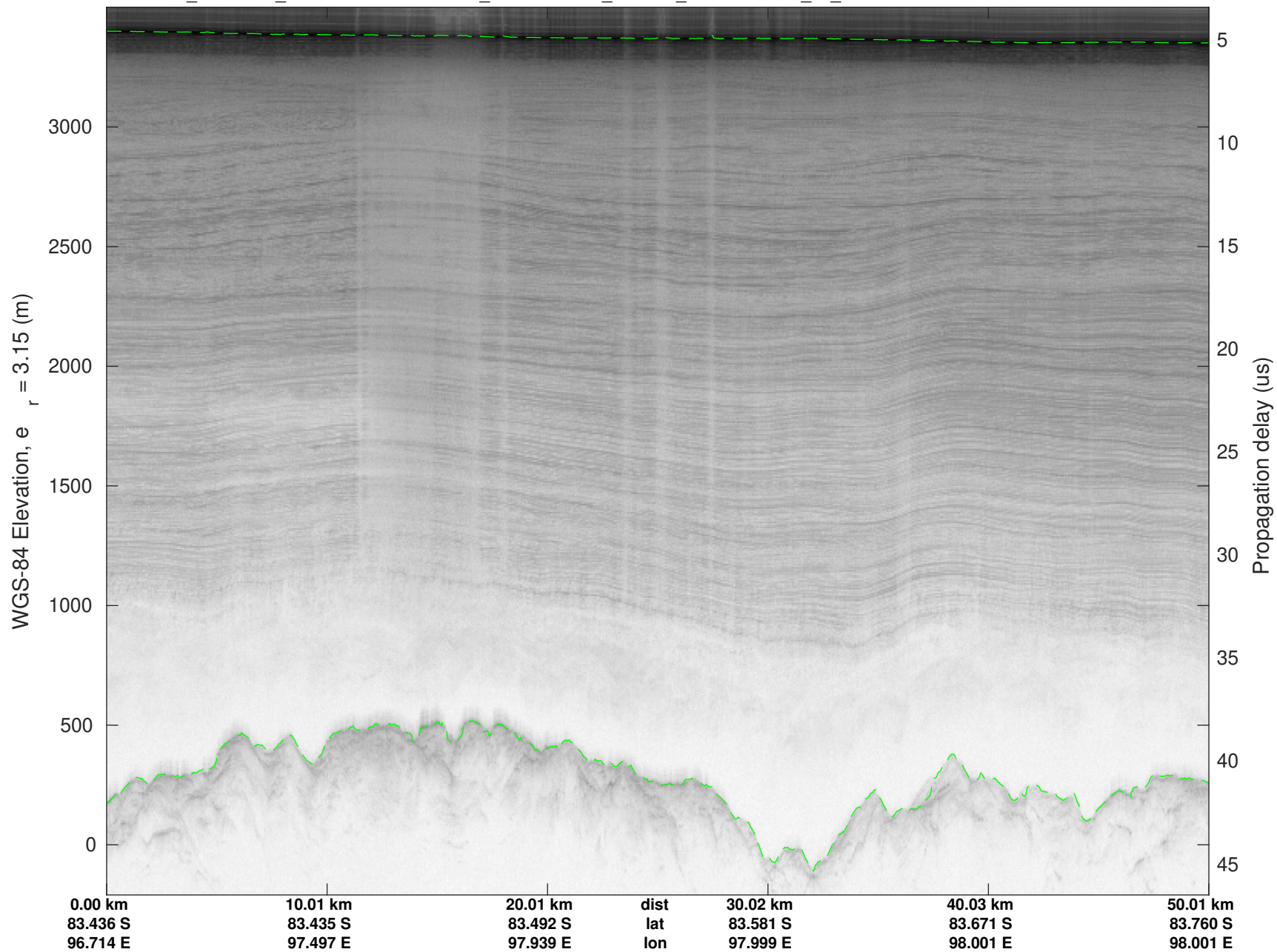
UTIG MARFA -- COLDEX

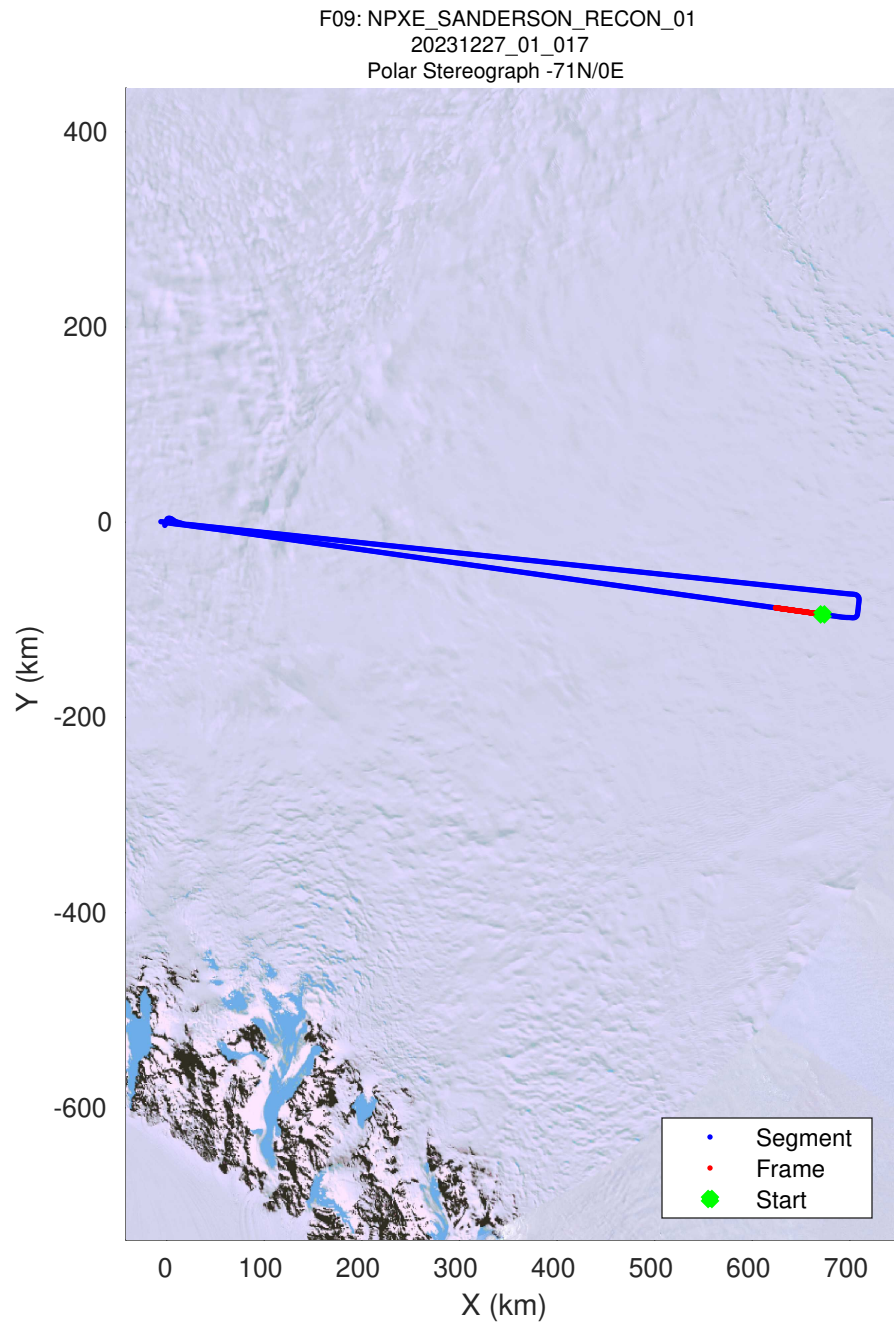
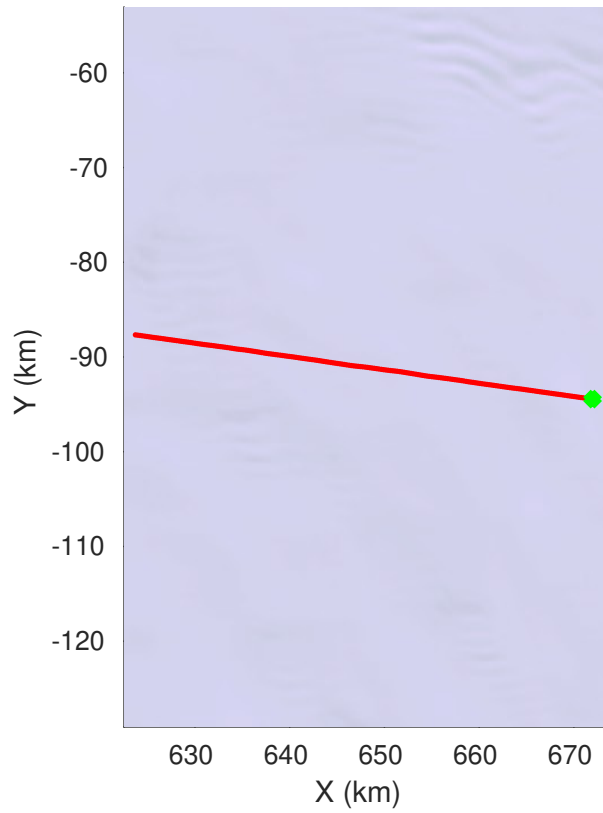
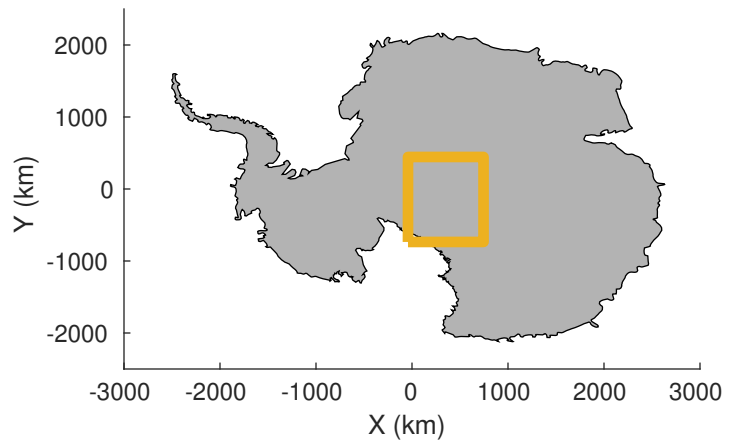
rds 2023_Antarctica_BaslerMKB: "F09: NPXE_SANDERSON_RECON_01" 20231227_01_016: 22:49:00.4 to 22:59:15.7 GPS



UTIG MARFA -- COLDEX


rds 2023_Antarctica_BaslerMKB: "F09: NPXE_SANDESON_RECON_01" 20231227_01_016: 22:49:00.4 to 22:59:15.7 GPS





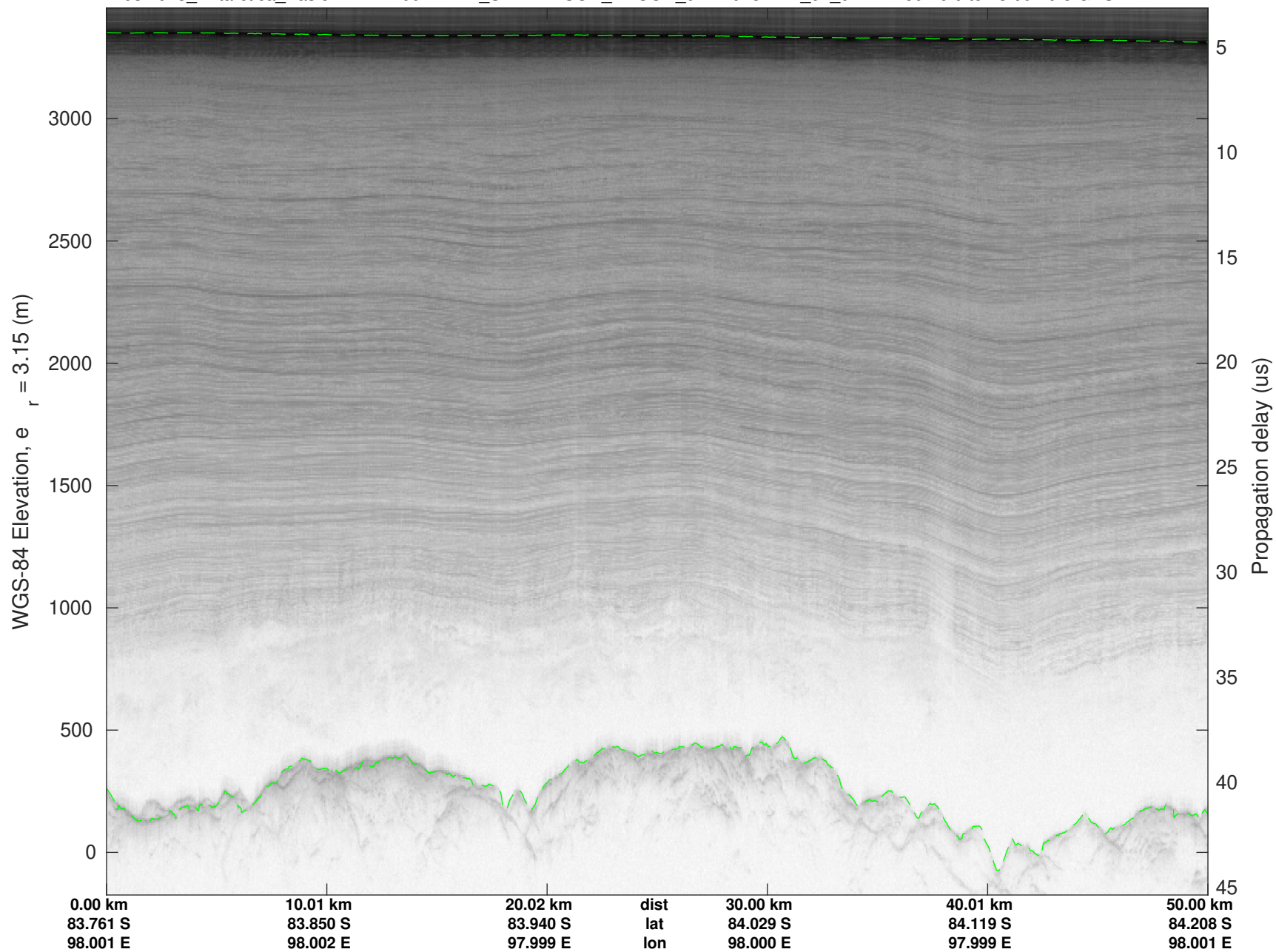
UTIG MARFA -- COLDEX

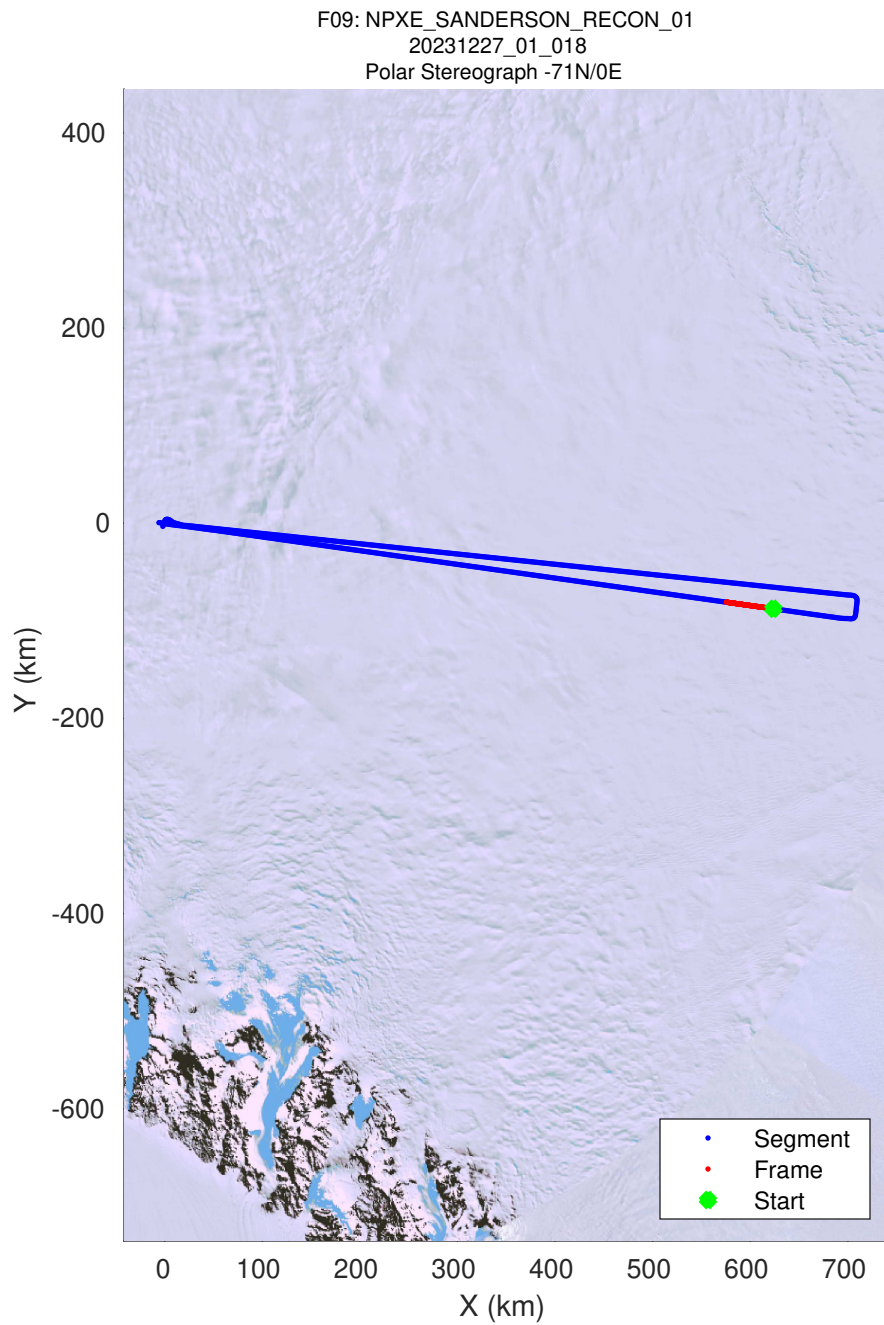
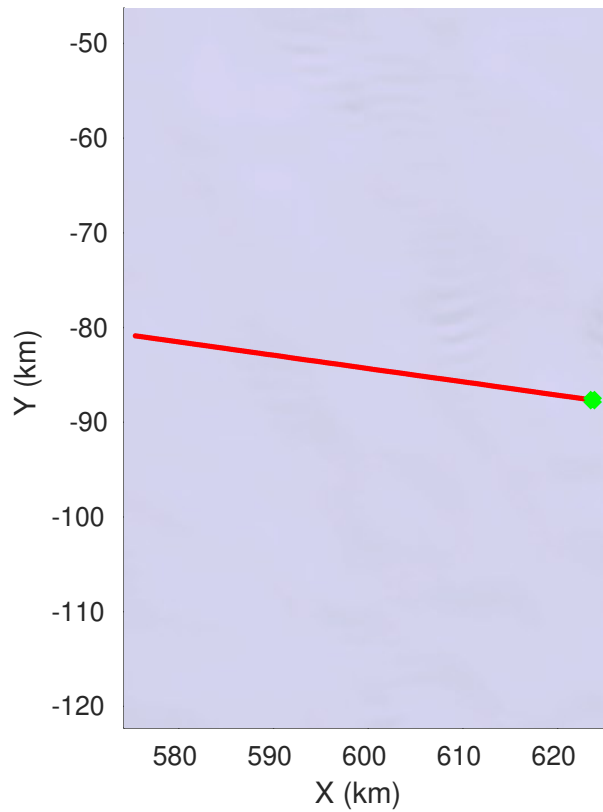
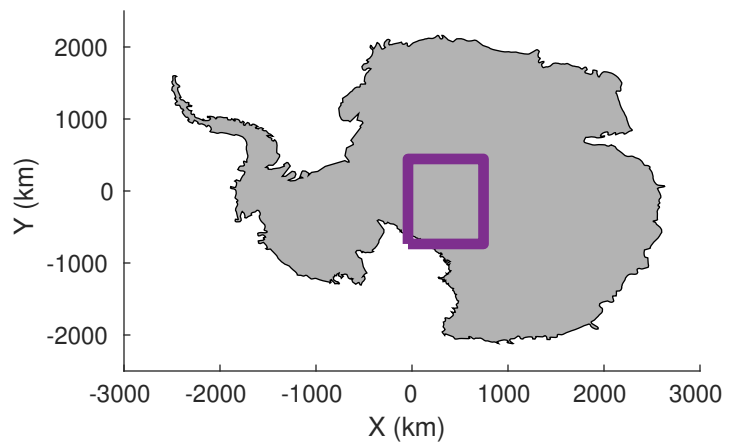
rds 2023_Antarctica_BaslerMKB: "F09: NPXE_SANDERSON_RECON_01" 20231227_01_017: 22:59:16.0 to 23:09:20.8 GPS



UTIG MARFA -- COLDEX


rds 2023_Antarctica_BaslerMKB: "F09: NPXE_SANDEYSON_RECON_01" 20231227_01_017: 22:59:16.0 to 23:09:20.8 GPS





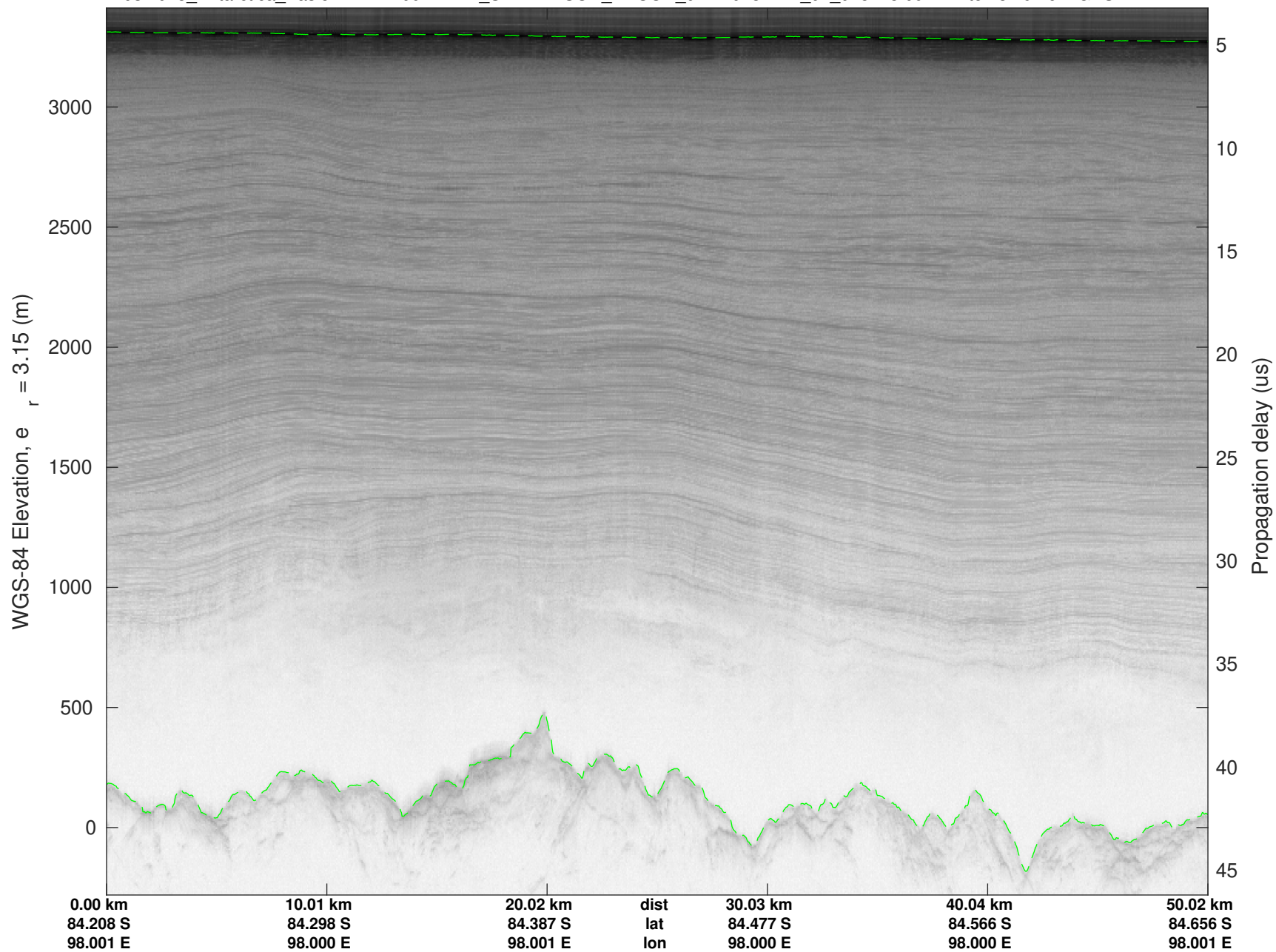
UTIG MARFA -- COLDEX

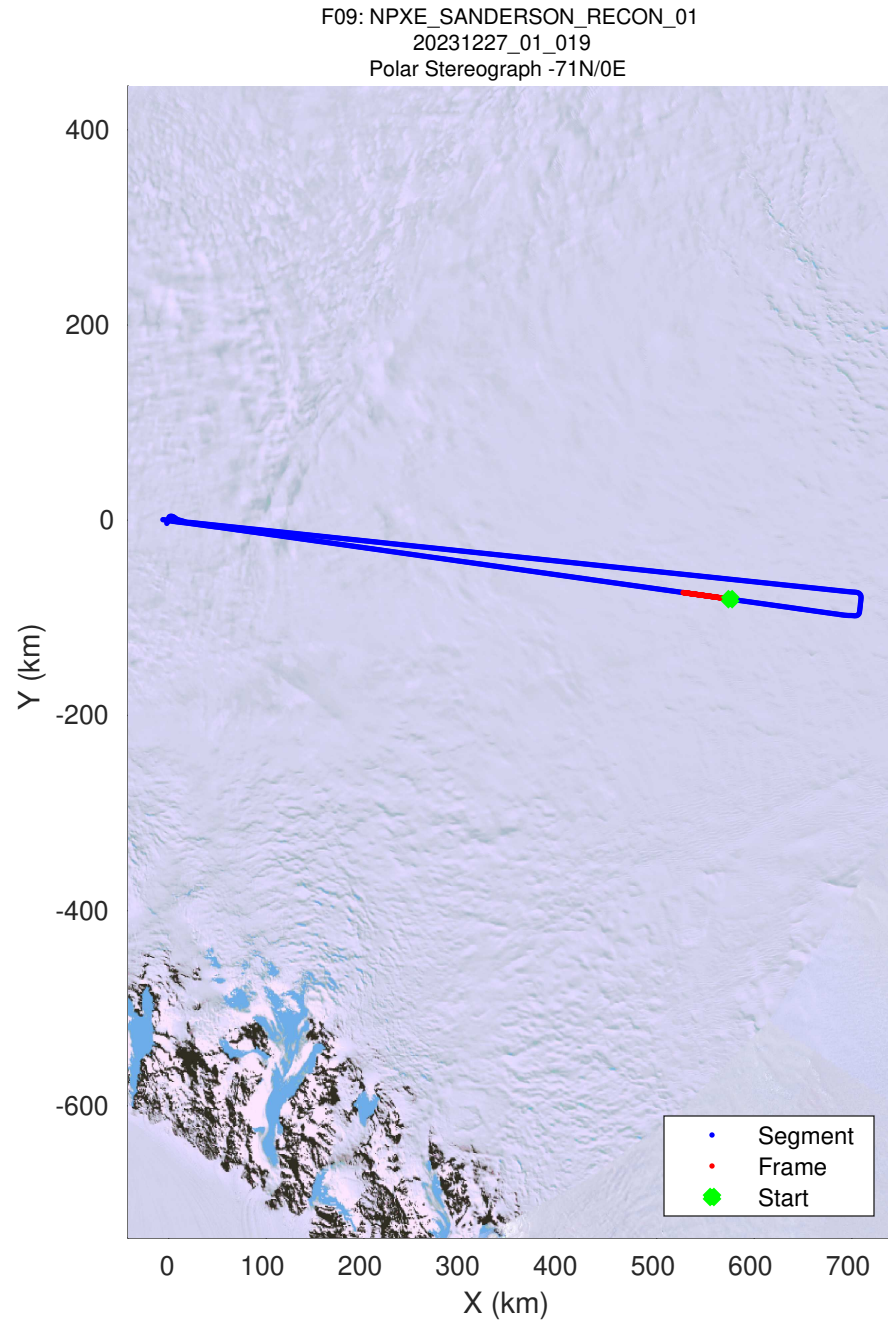
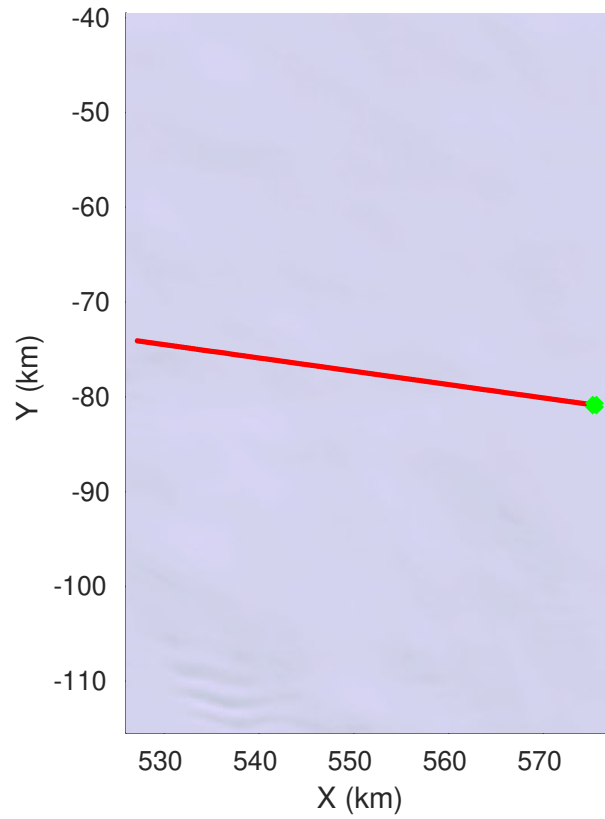
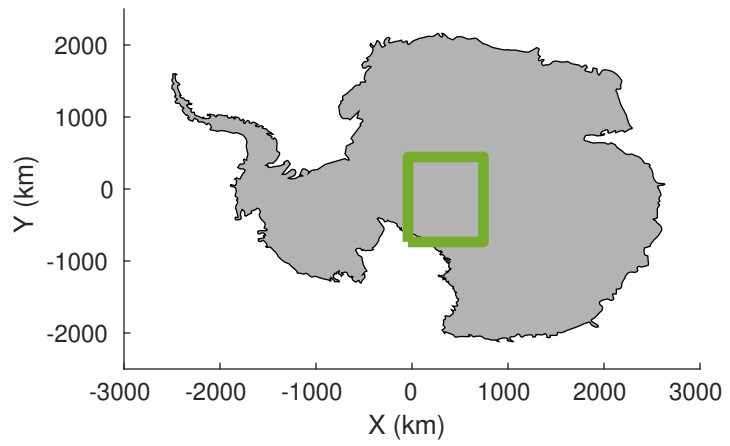
rds 2023_Antarctica_BaslerMKB: "F09: NPXE_SANDERSON_RECON_01" 20231227_01_018: 23:09:21.1 to 23:19:26.1 GPS



UTIG MARFA -- COLDEX


rds 2023_Antarctica_BaslerMKB: "F09: NPXE_SANDESON_RECON_01" 20231227_01_018: 23:09:21.1 to 23:19:26.1 GPS





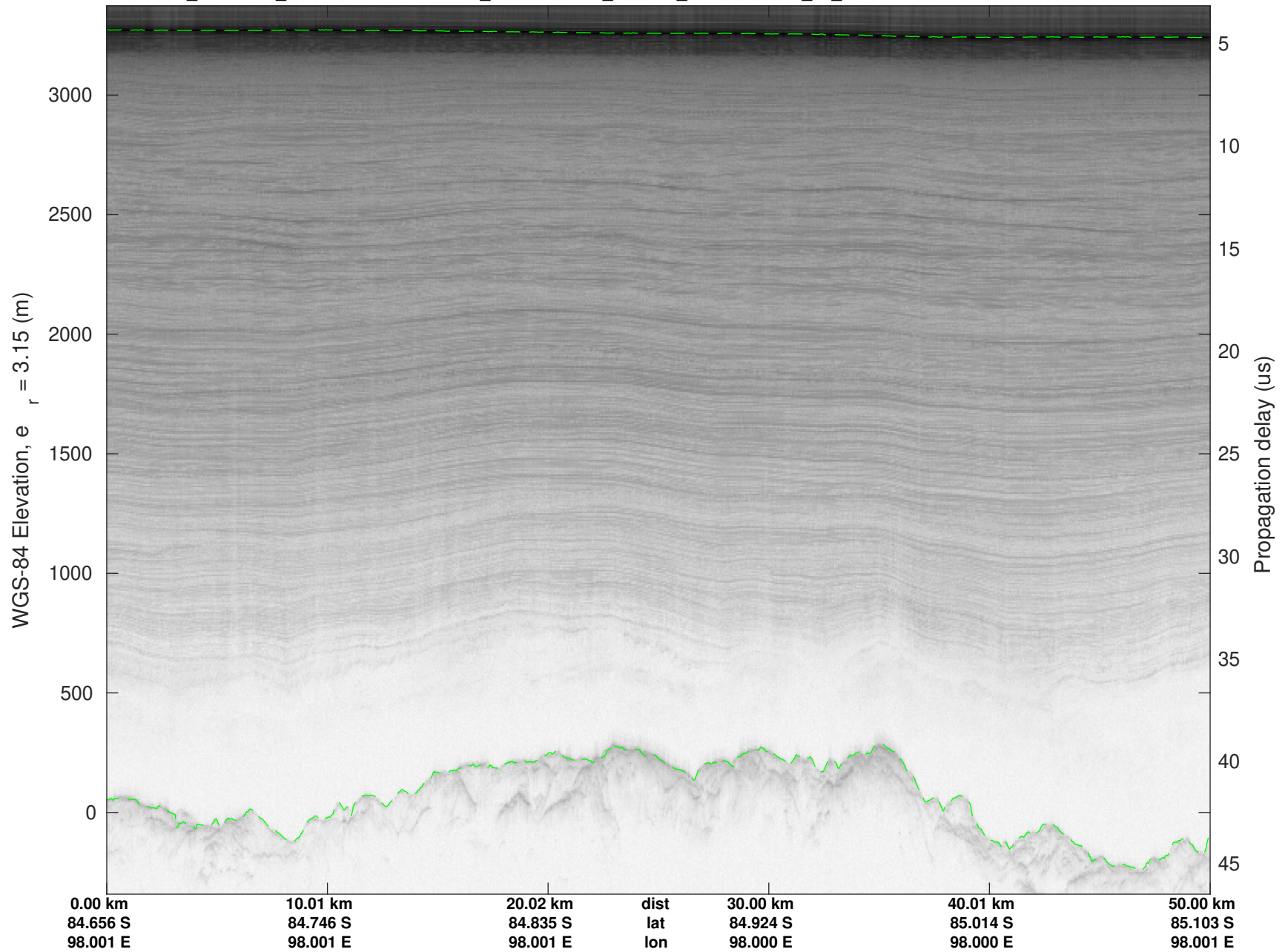
UTIG MARFA -- COLDEX

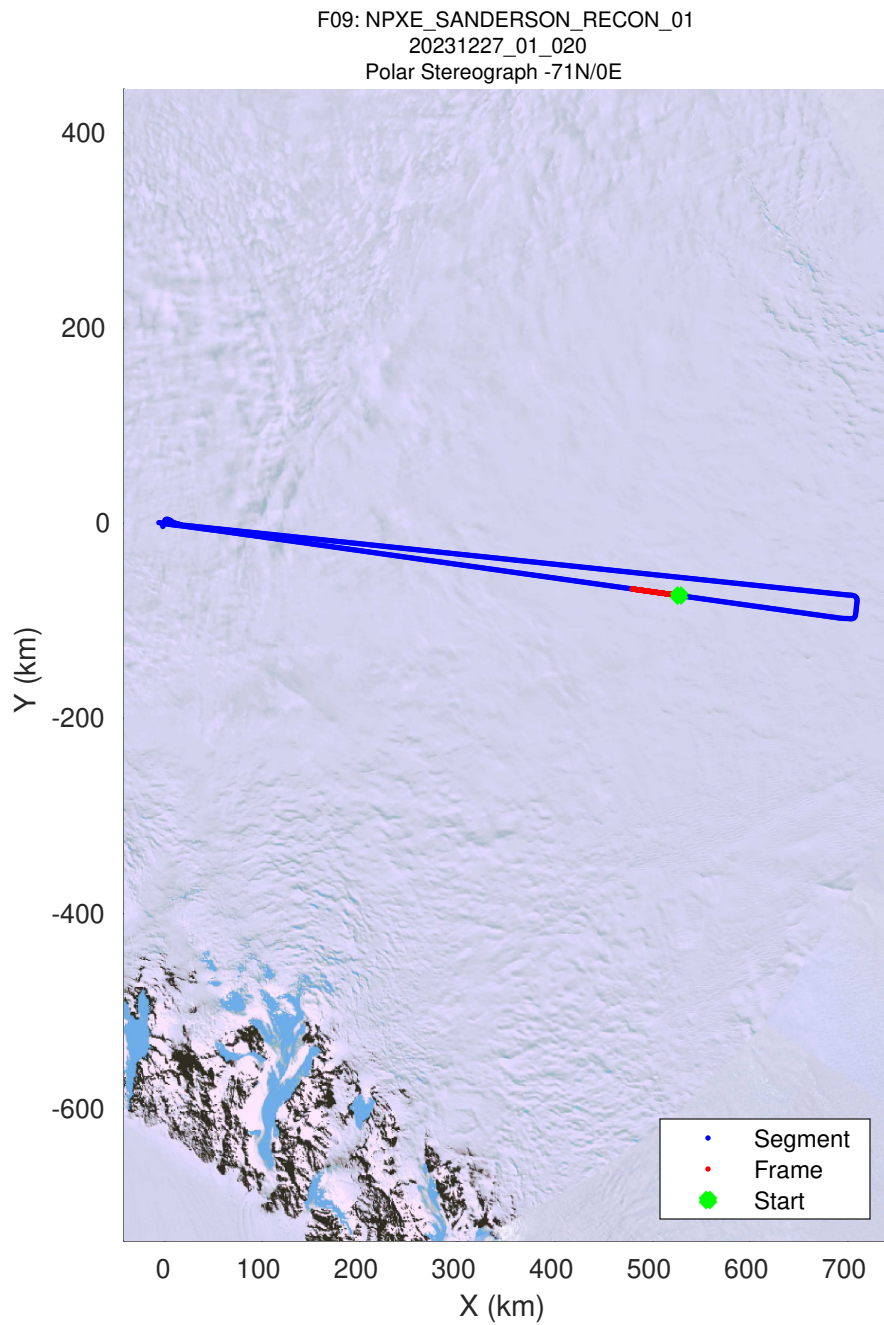
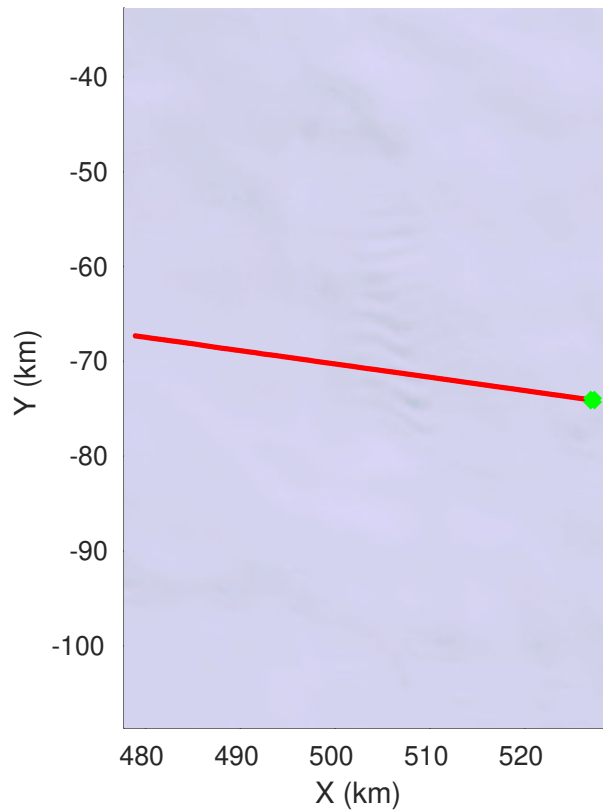
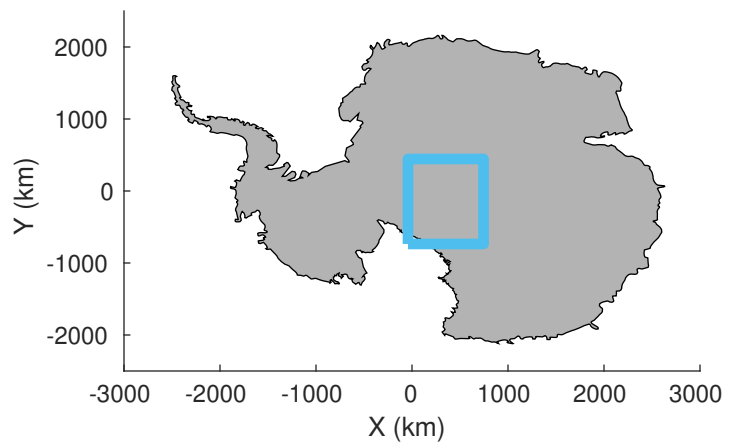
rds 2023_Antarctica_BaslerMKB: "F09: NPXE_SANDEPERSON_RECON_01" 20231227_01_019: 23:19:26.4 to 23:29:35.0 GPS



UTIG MARFA -- COLDEX


rds 2023_Antarctica_BaslerMKB: "F09: NPXE_SANDERSON_RECON_01" 20231227_01_019: 23:19:26.4 to 23:29:35.0 GPS





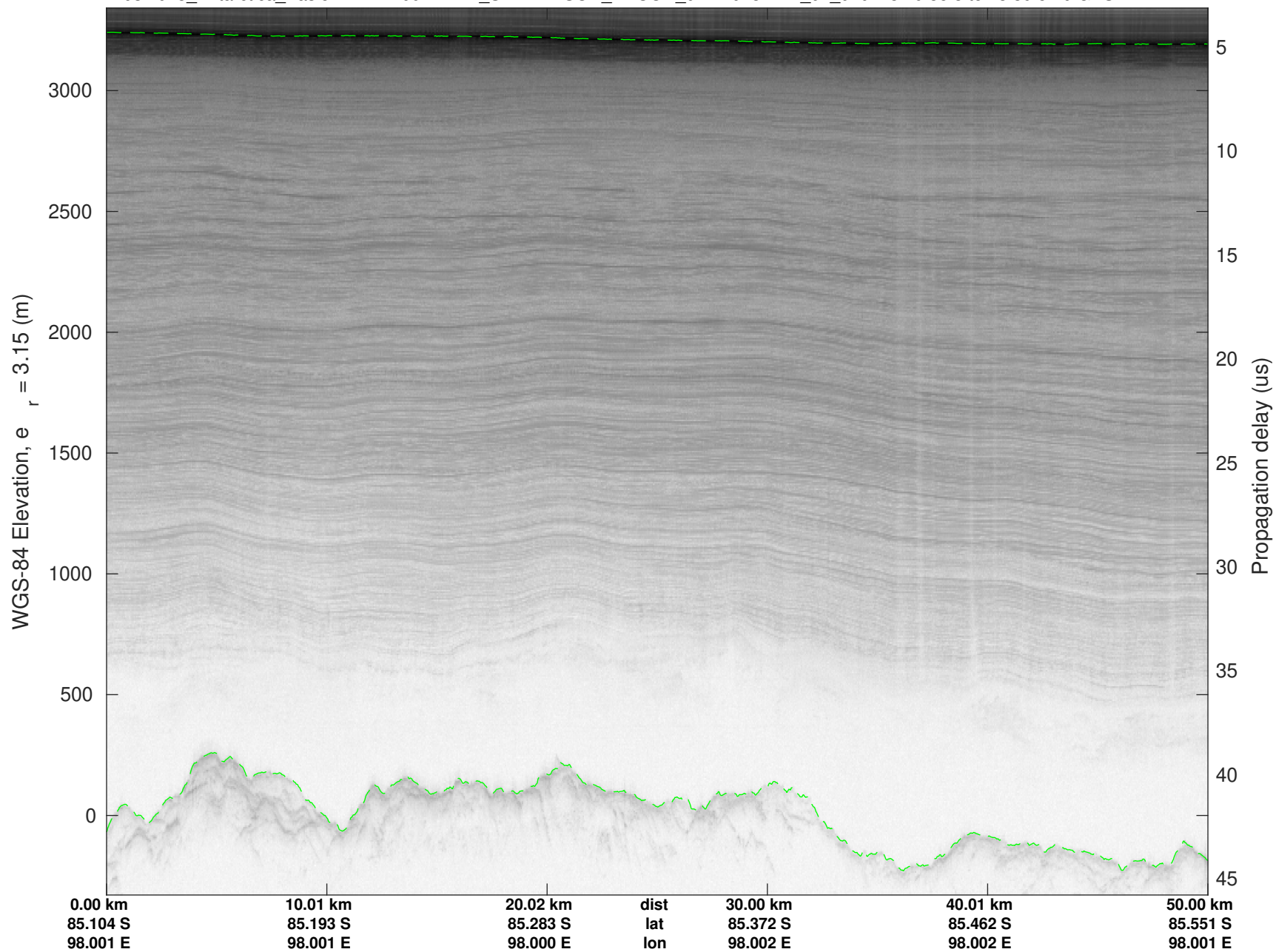
UTIG MARFA -- COLDEX

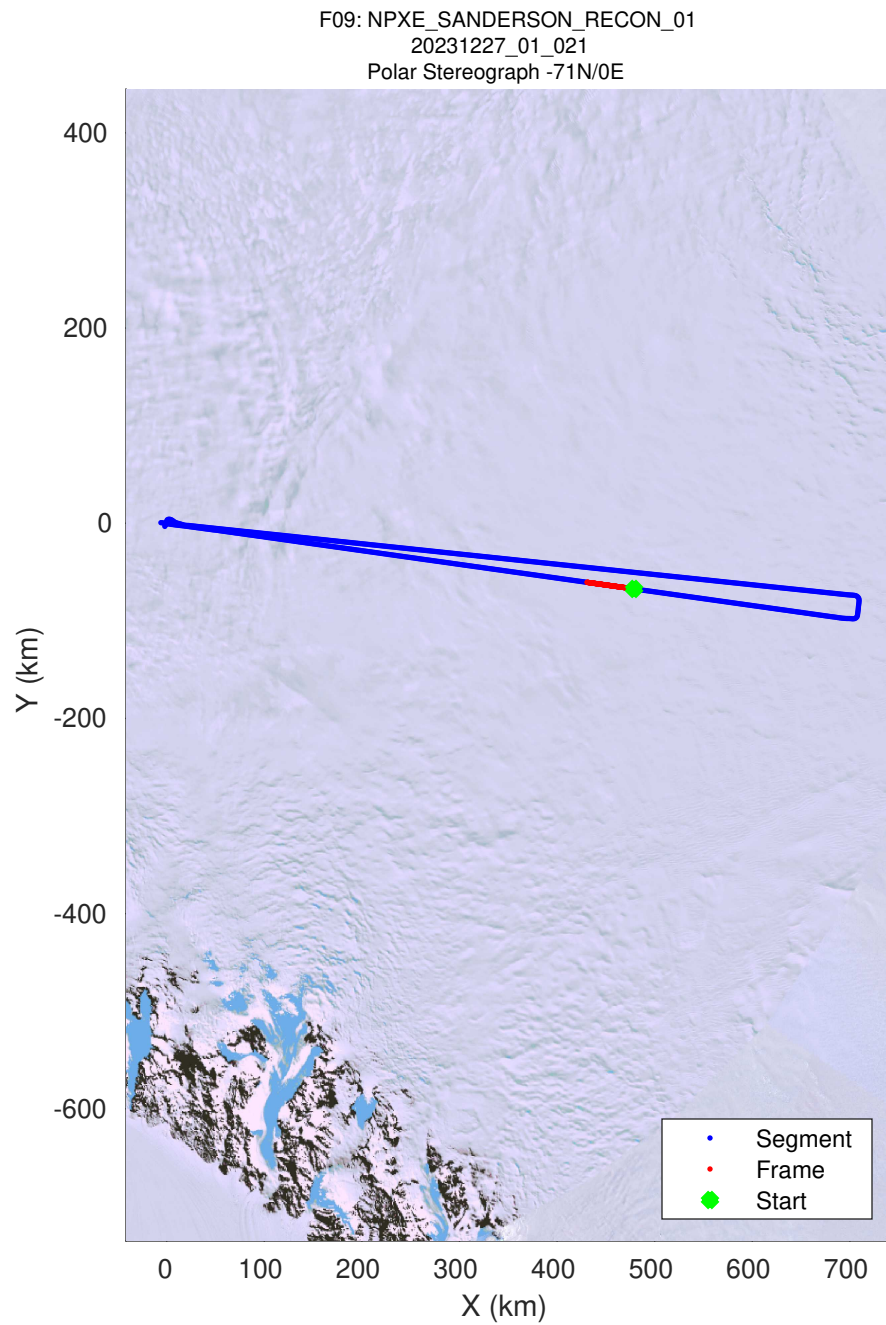
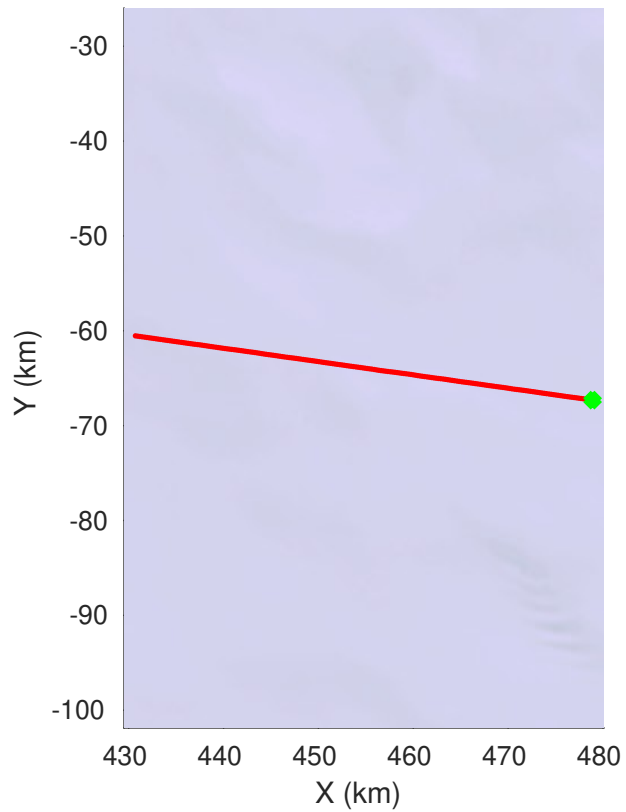
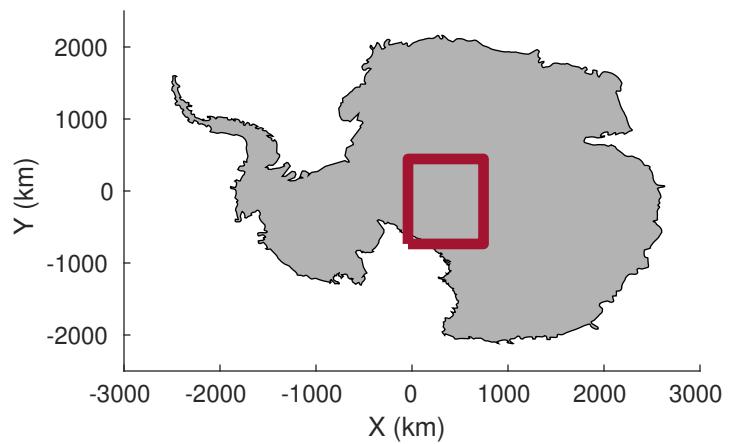
rds 2023_Antarctica_BaslerMKB: "F09: NPXE_SANDERSON_RECON_01" 20231227_01_020: 23:29:35.3 to 23:39:51.0 GPS



UTIG MARFA -- COLDEX


rds 2023_Antarctica_BaslerMKB: "F09: NPXE_SANDERSON_RECON_01" 20231227_01_020: 23:29:35.3 to 23:39:51.0 GPS





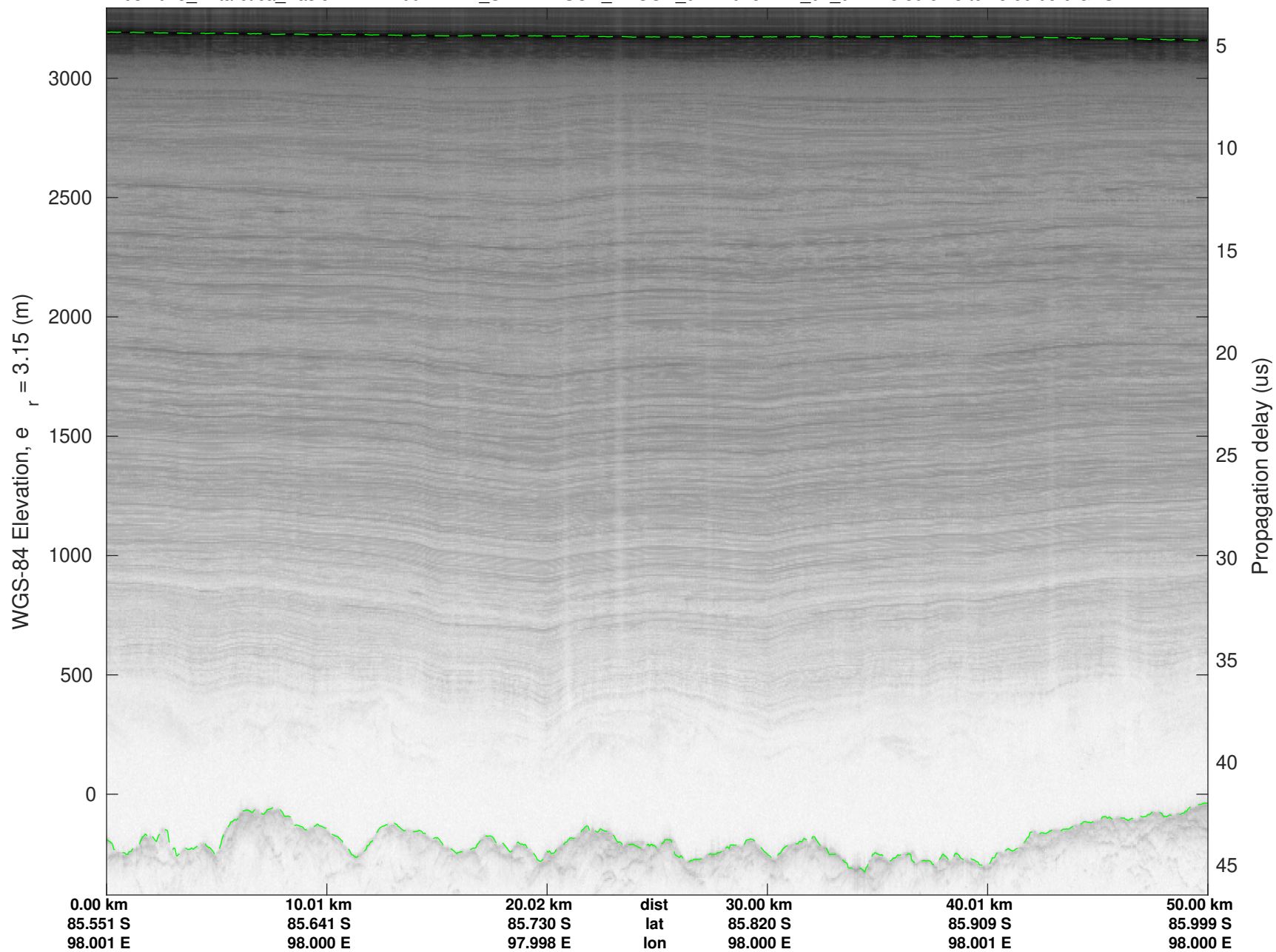
UTIG MARFA -- COLDEX

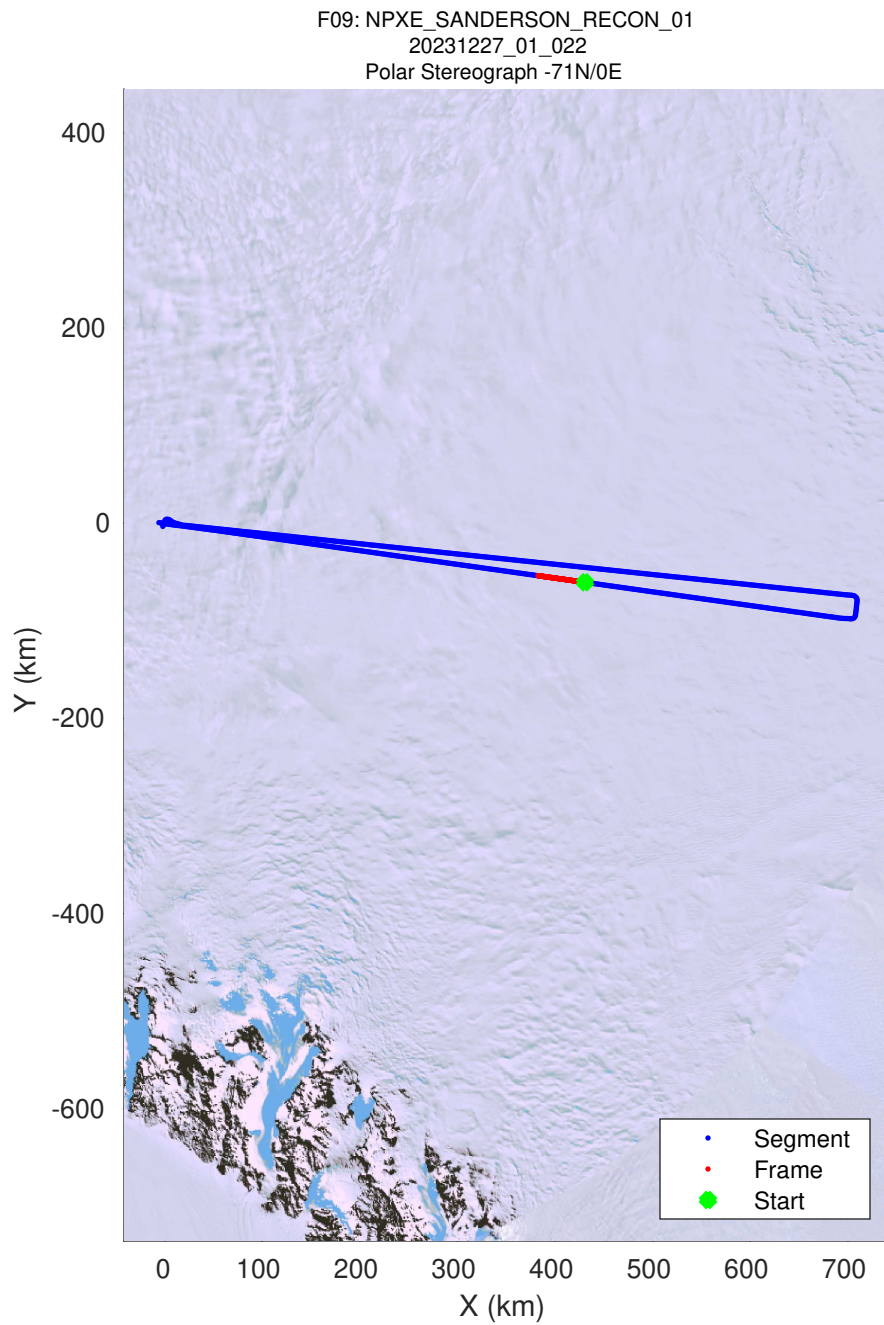
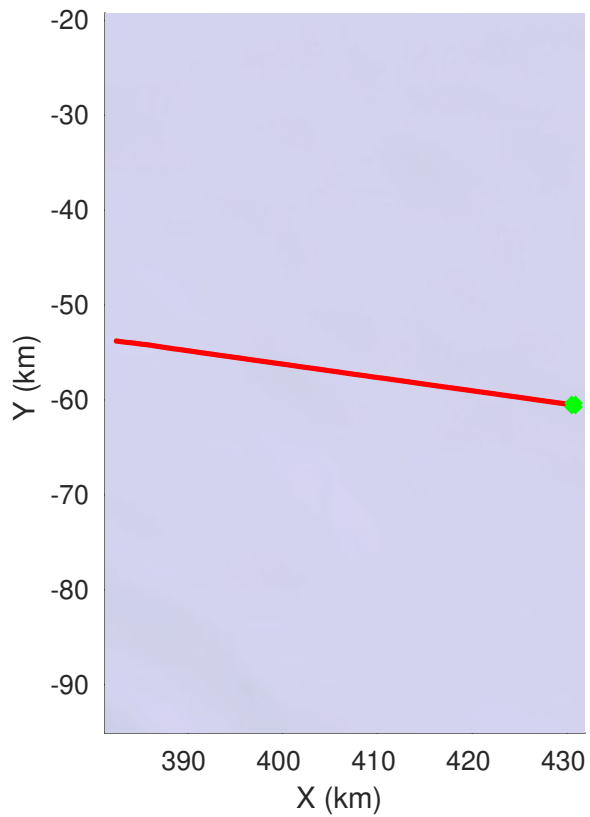
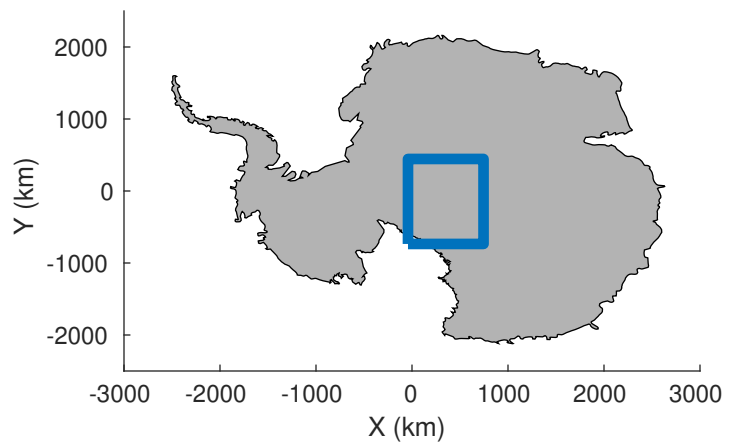
rds 2023_Antarctica_BaslerMKB: "F09: NPXE_SANDERSON_RECON_01" 20231227_01_021: 23:39:51.3 to 23:50:08.6 GPS



UTIG MARFA -- COLDEX


rds 2023_Antarctica_BaslerMKB: "F09: NPXE_SANDERSON_RECON_01" 20231227_01_021: 23:39:51.3 to 23:50:08.6 GPS






UTIG MARFA -- COLDEX

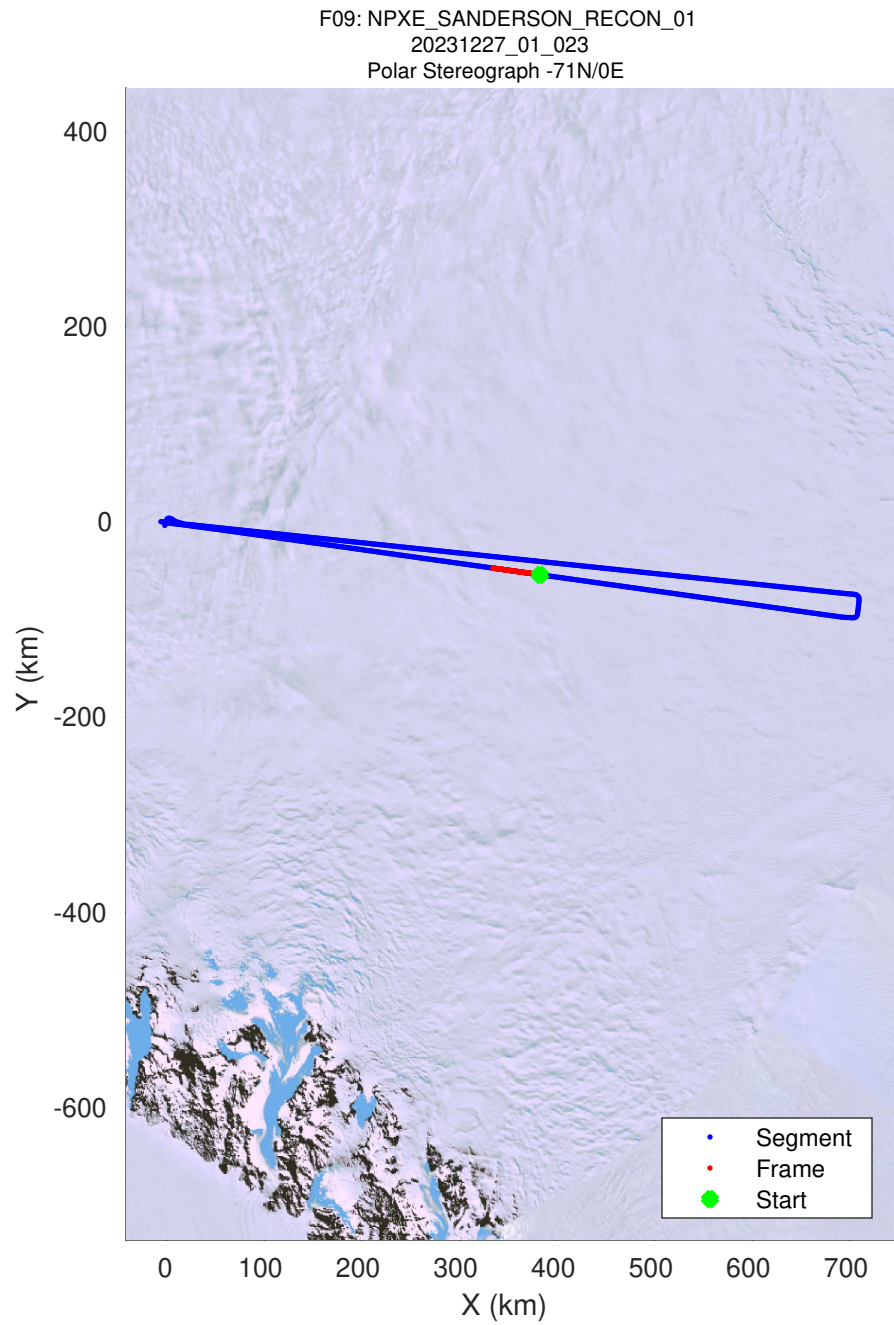
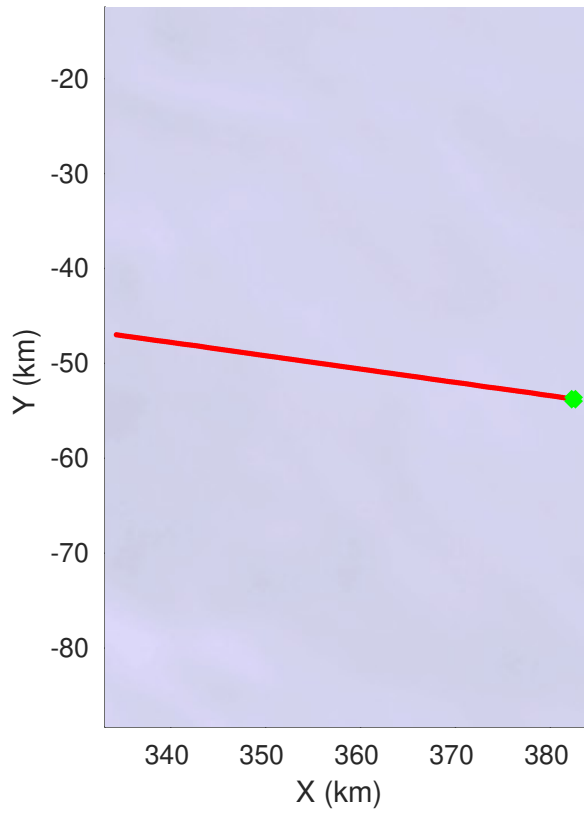
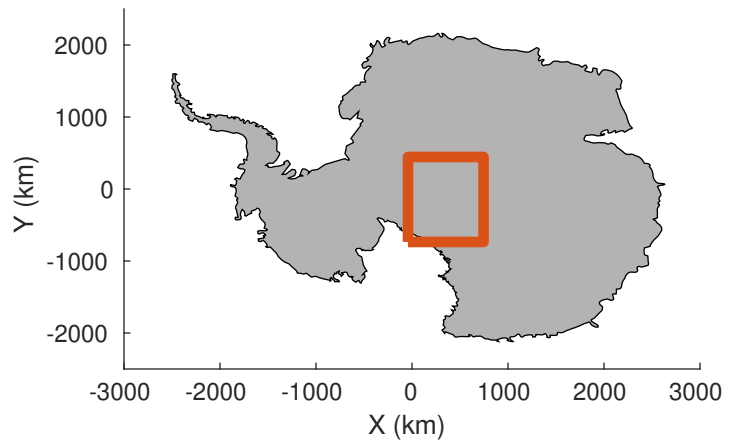
rds 2023_Antarctica_BaslerMKB: "F09: NPXE_SANDESON_RECON_01" 20231227_01_022: 23:50:09.0 to 24:00:18.0 GPS



UTIG MARFA -- COLDEX


rds 2023_Antarctica_BaslerMKB: "F09: NPXE_SANDEPERSON_RECON_01" 20231227_01_022: 23:50:09.0 to 24:00:18.0 GPS






UTIG MARFA -- COLDEX

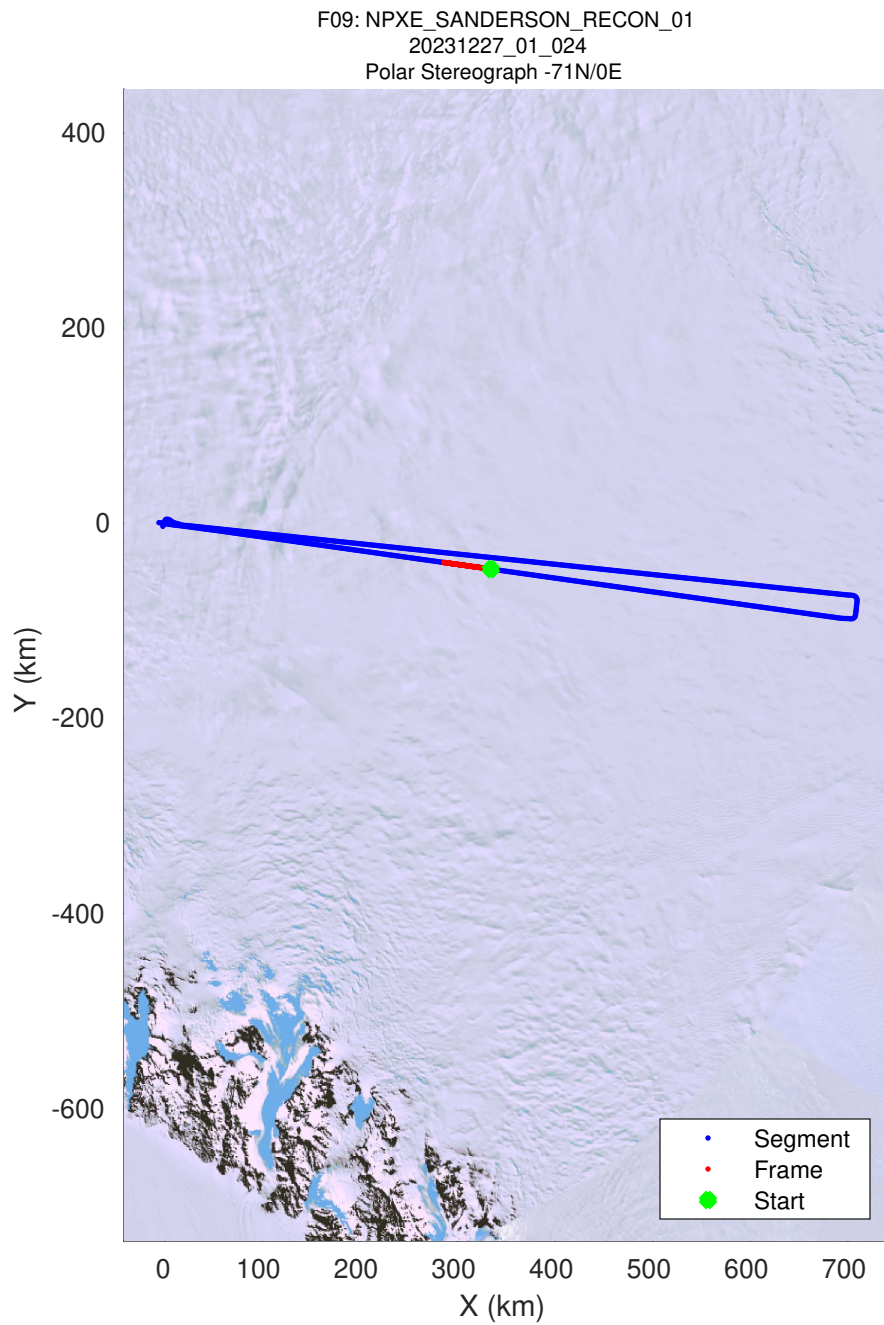
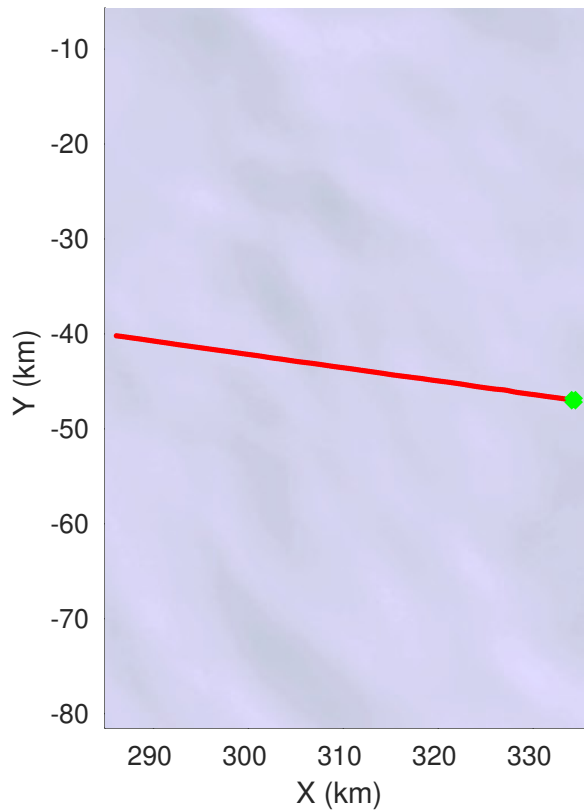
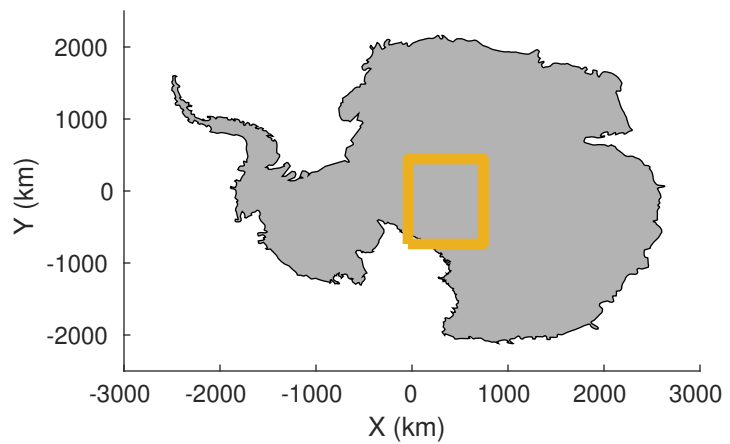
rds 2023_Antarctica_BaslerMKB: "F09: NPXE_SANDERSON_RECON_01" 20231227_01_023: 24:00:18.7 to 24:10:29.2 GPS



UTIG MARFA -- COLDEX


rds 2023_Antarctica_BaslerMKB: "F09: NPXE_SANDERSON_RECON_01" 20231227_01_023: 24:00:18.7 to 24:10:29.2 GPS





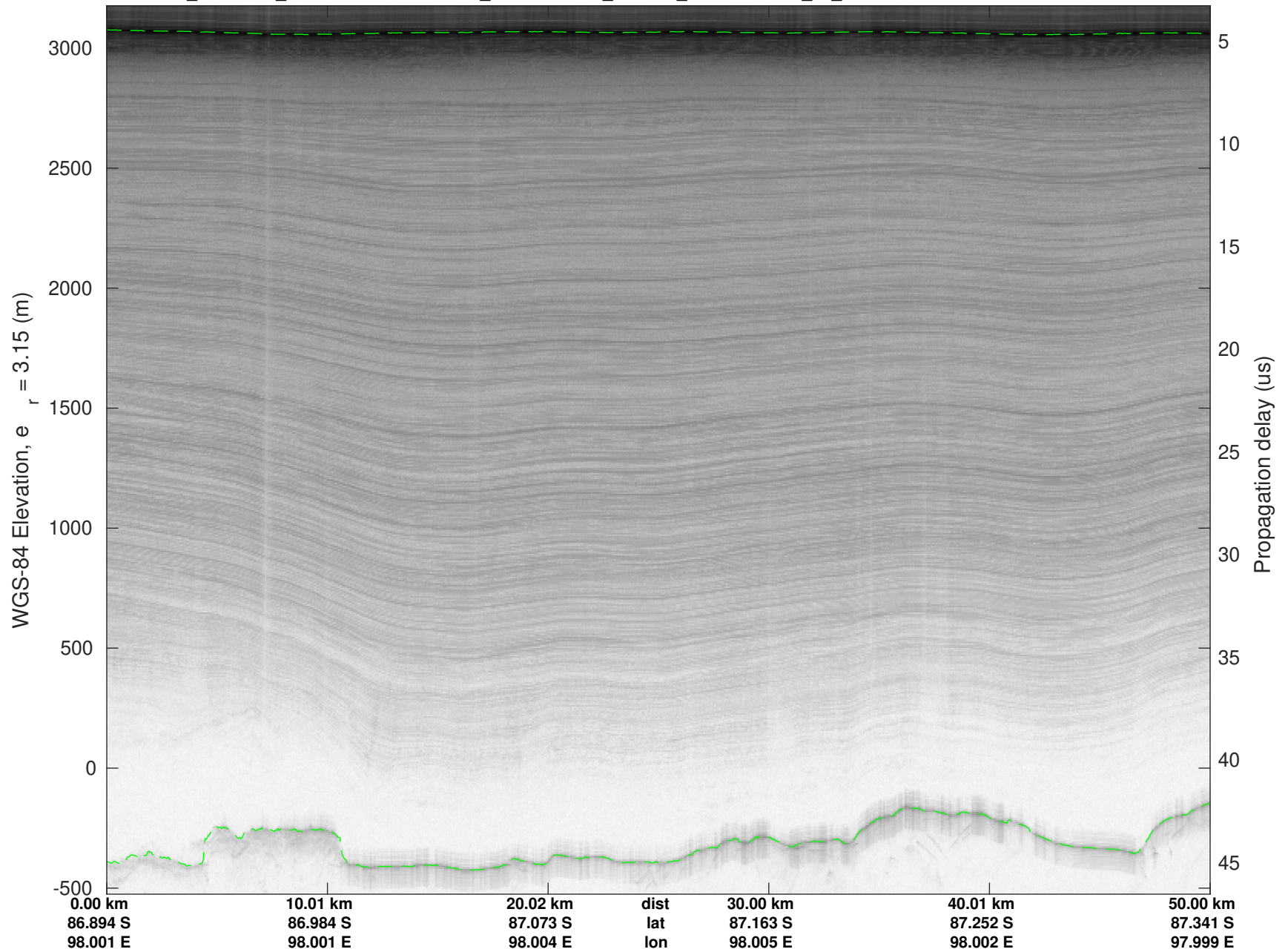
UTIG MARFA -- COLDEX

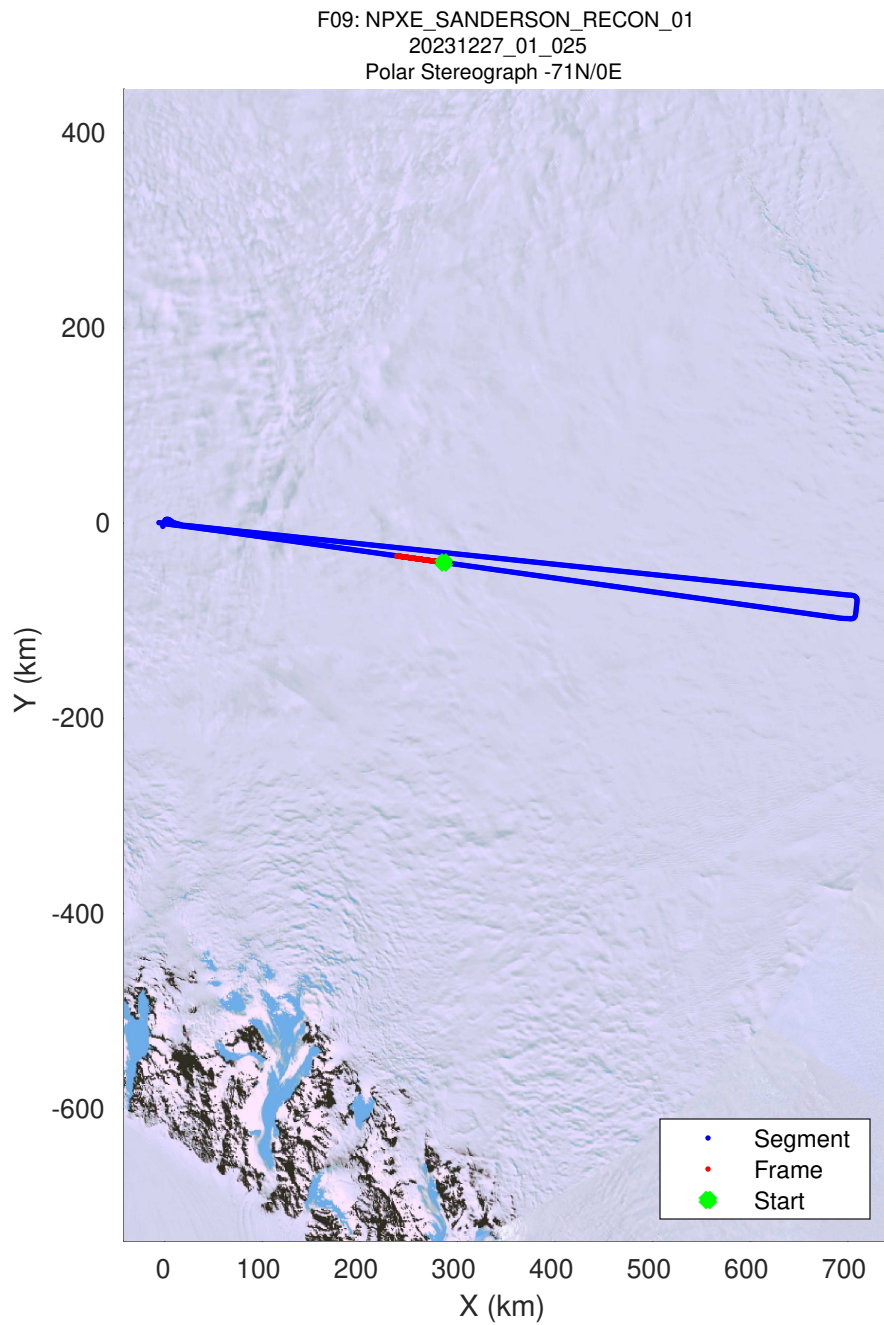
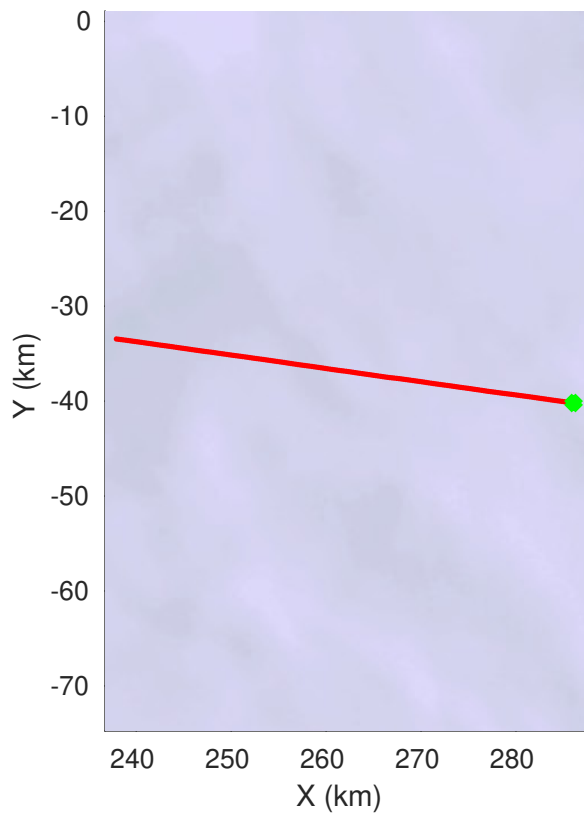
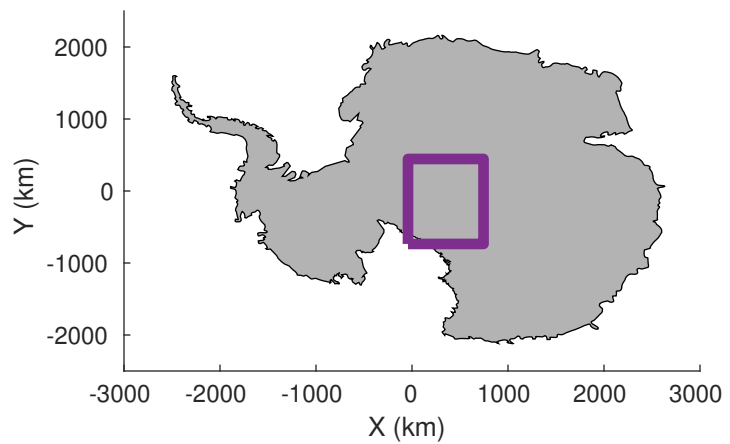
rds 2023_Antarctica_BaslerMKB: "F09: NPXE_SANDERSON_RECON_01" 20231227_01_024: 24:10:29.5 to 24:20:31.0 GPS



UTIG MARFA -- COLDEX


rds 2023_Antarctica_BaslerMKB: "F09: NPXE_SANDERSON_RECON_01" 20231227_01_024: 24:10:29.5 to 24:20:31.0 GPS






UTIG MARFA -- COLDEX

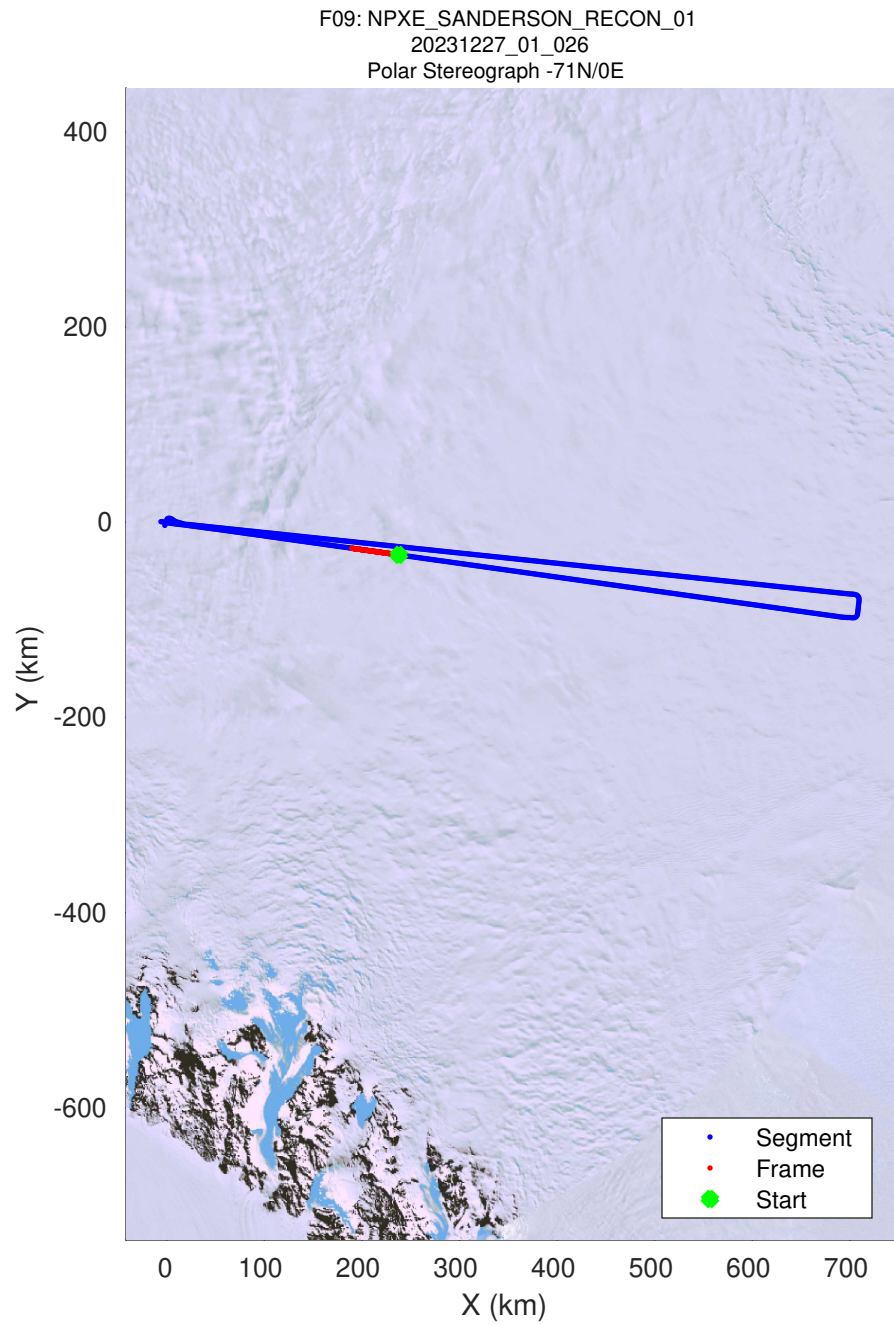
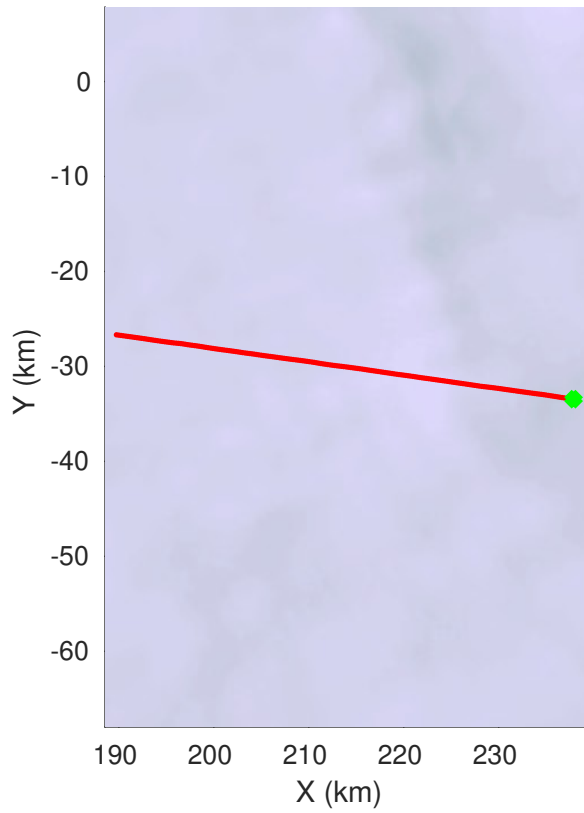
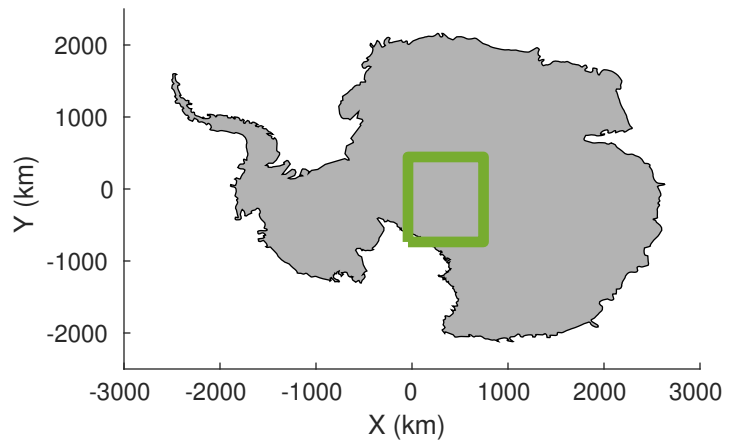
rds 2023_Antarctica_BaslerMKB: "F09: NPXE_SANDERSON_RECON_01" 20231227_01_025: 24:20:31.3 to 24:30:31.6 GPS



UTIG MARFA -- COLDEX

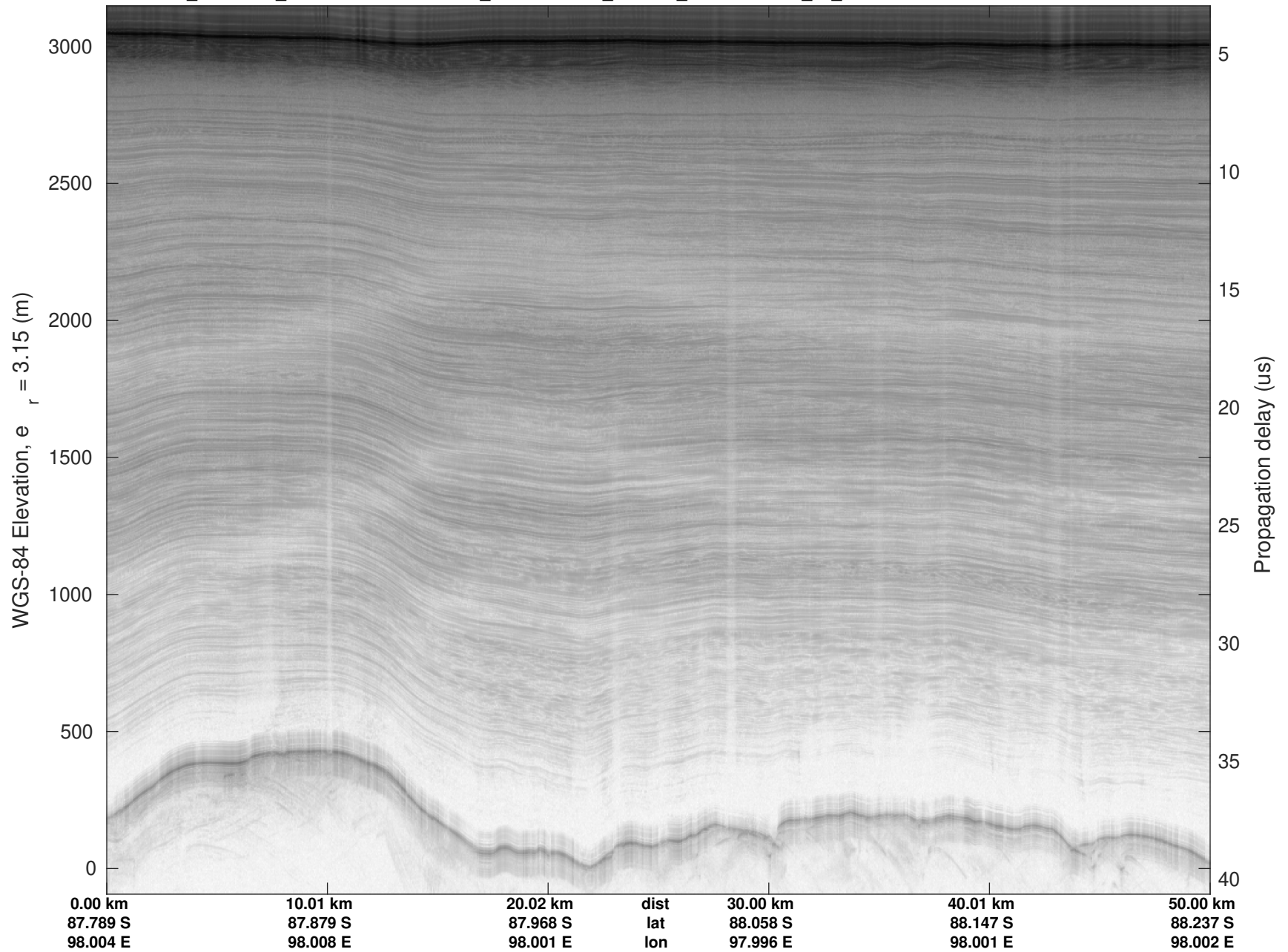
rds 2023_Antarctica_BaslerMKB: "F09: NPXE_SANDERSON_RECON_01" 20231227_01_025: 24:20:31.3 to 24:30:31.6 GPS





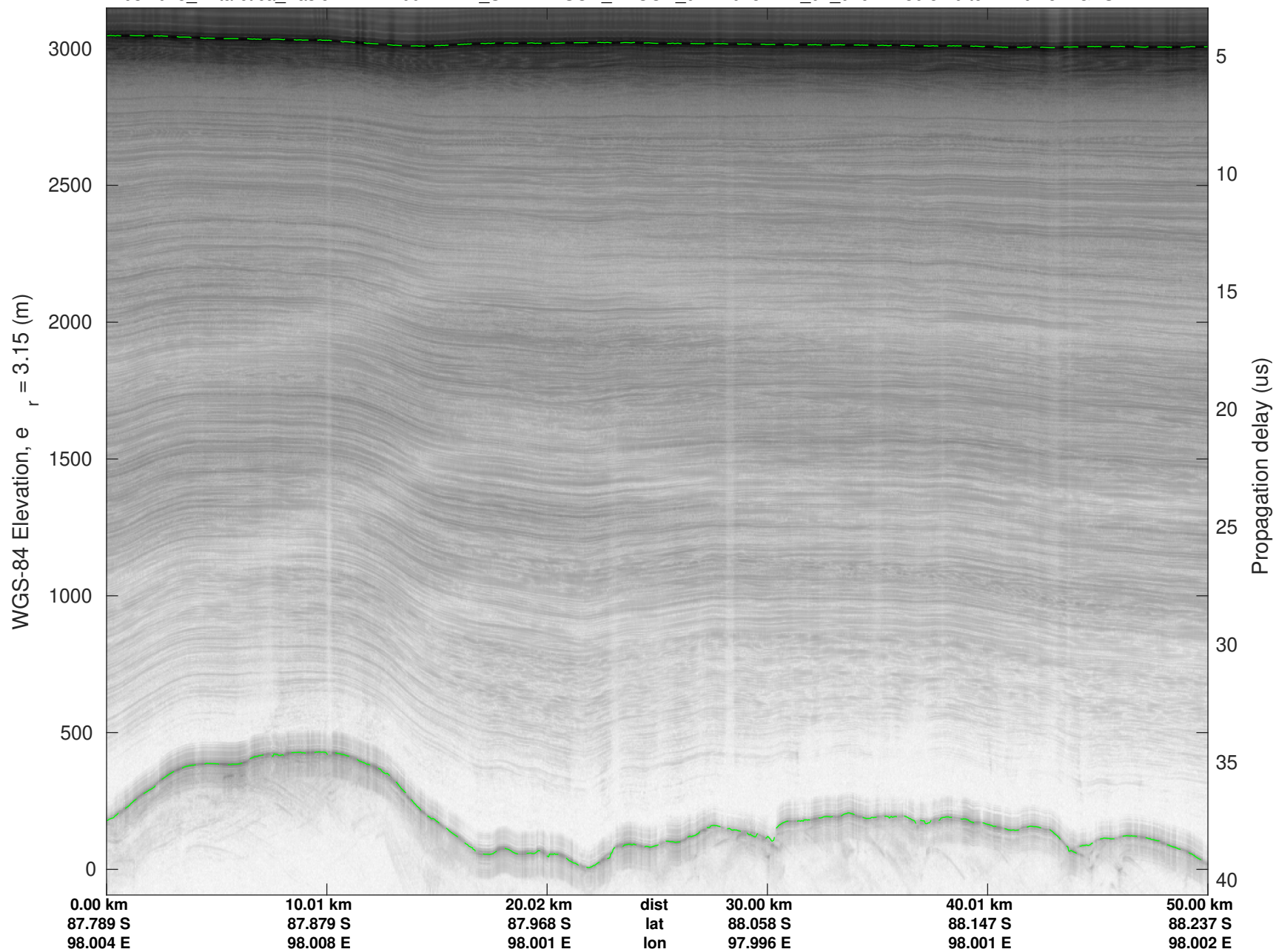
UTIG MARFA -- COLDEX

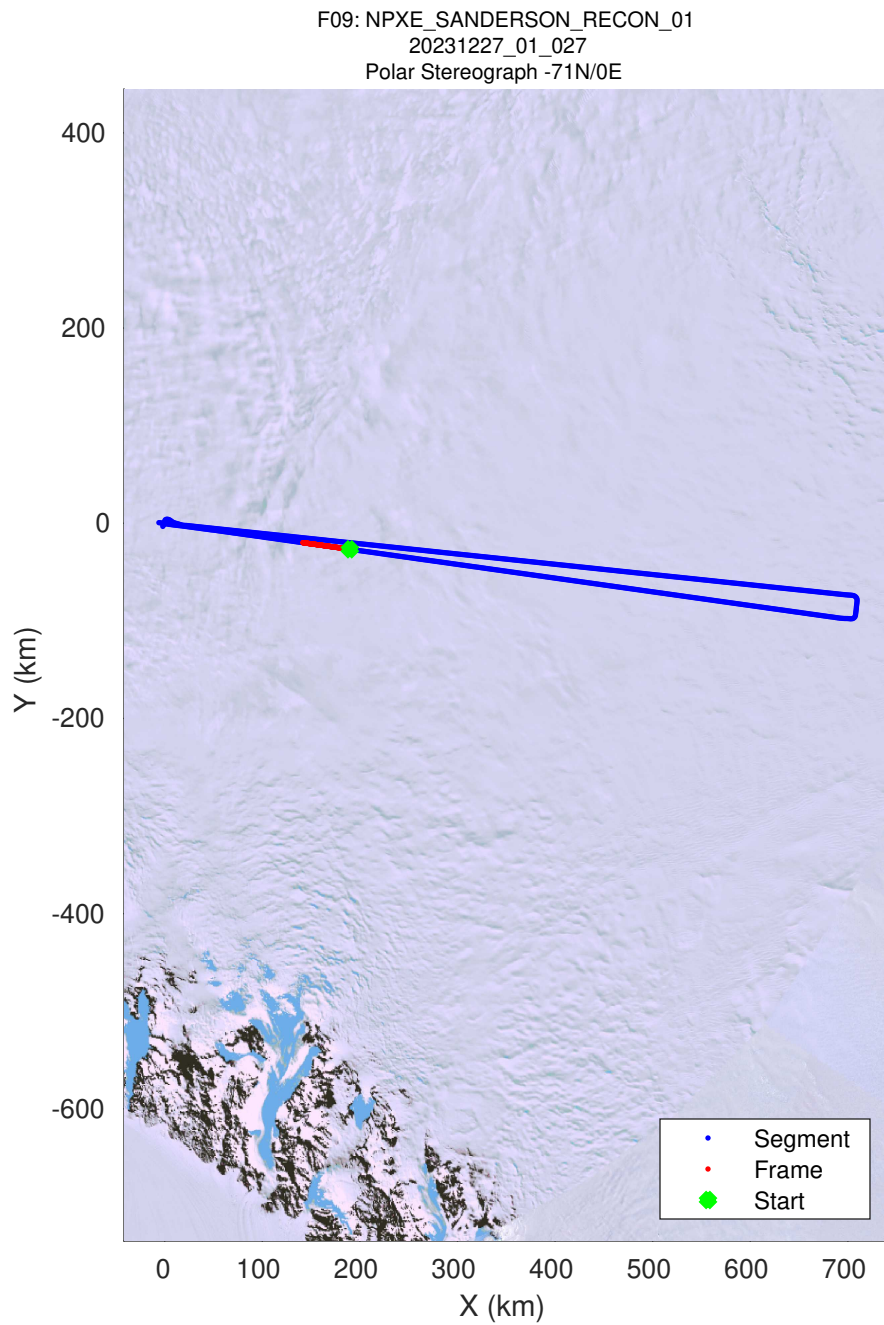
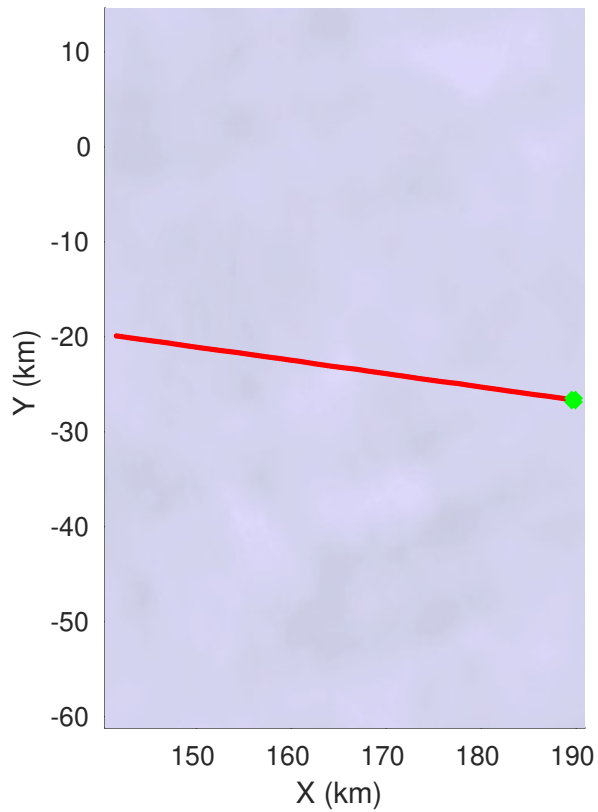
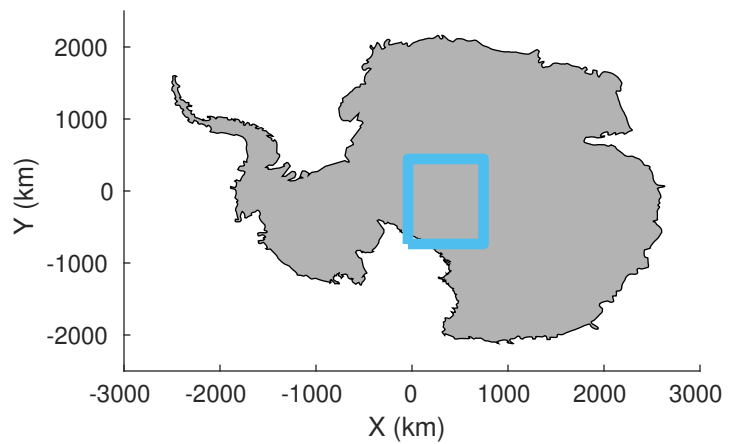
rds 2023_Antarctica_BaslerMKB: "F09: NPXE_SANDERSON_RECON_01" 20231227_01_026: 24:30:32.0 to 24:40:28.2 GPS



UTIG MARFA -- COLDEX


rds 2023_Antarctica_BaslerMKB: "F09: NPXE_SANDERSON_RECON_01" 20231227_01_026: 24:30:32.0 to 24:40:28.2 GPS





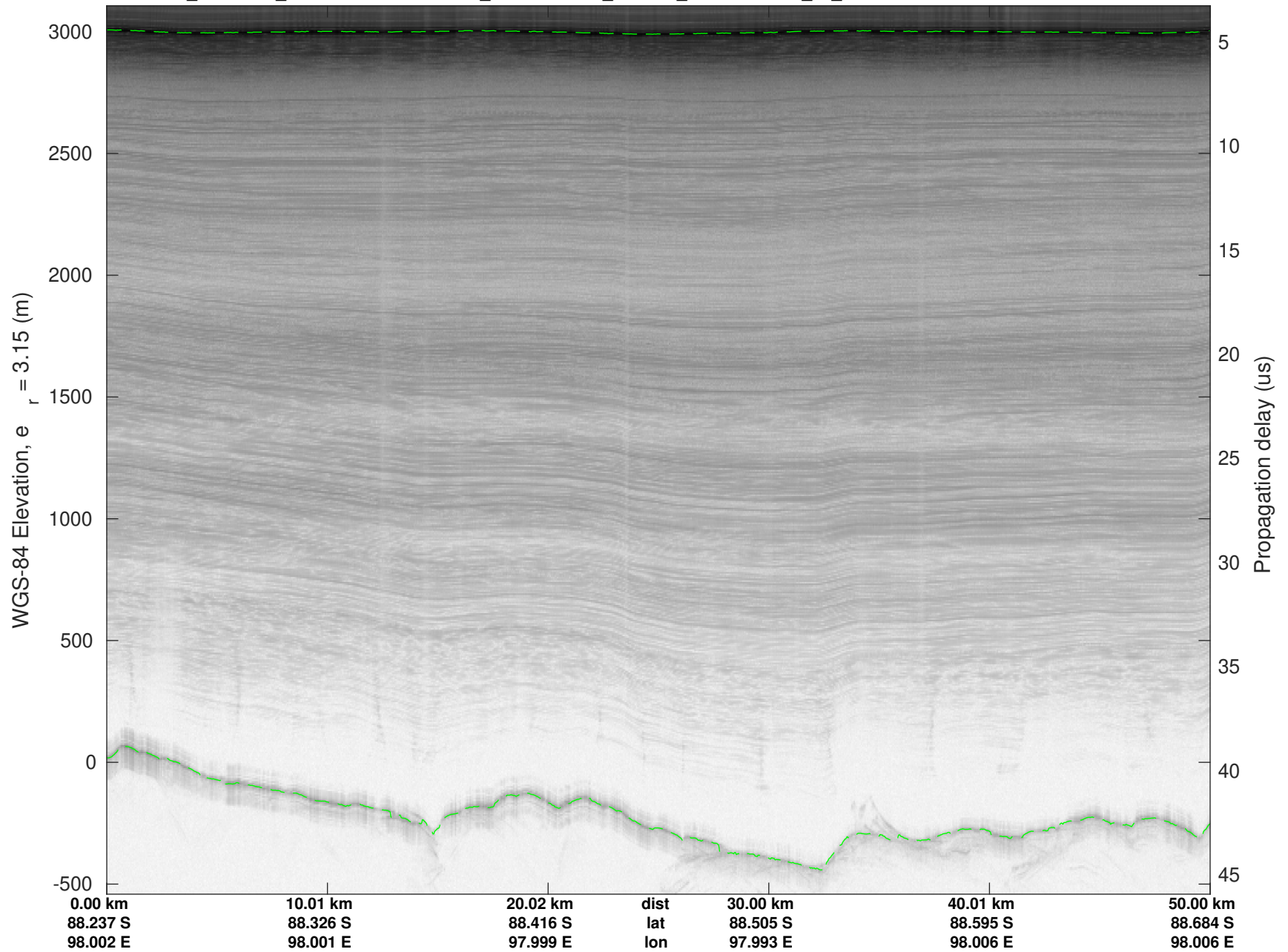
UTIG MARFA -- COLDEX

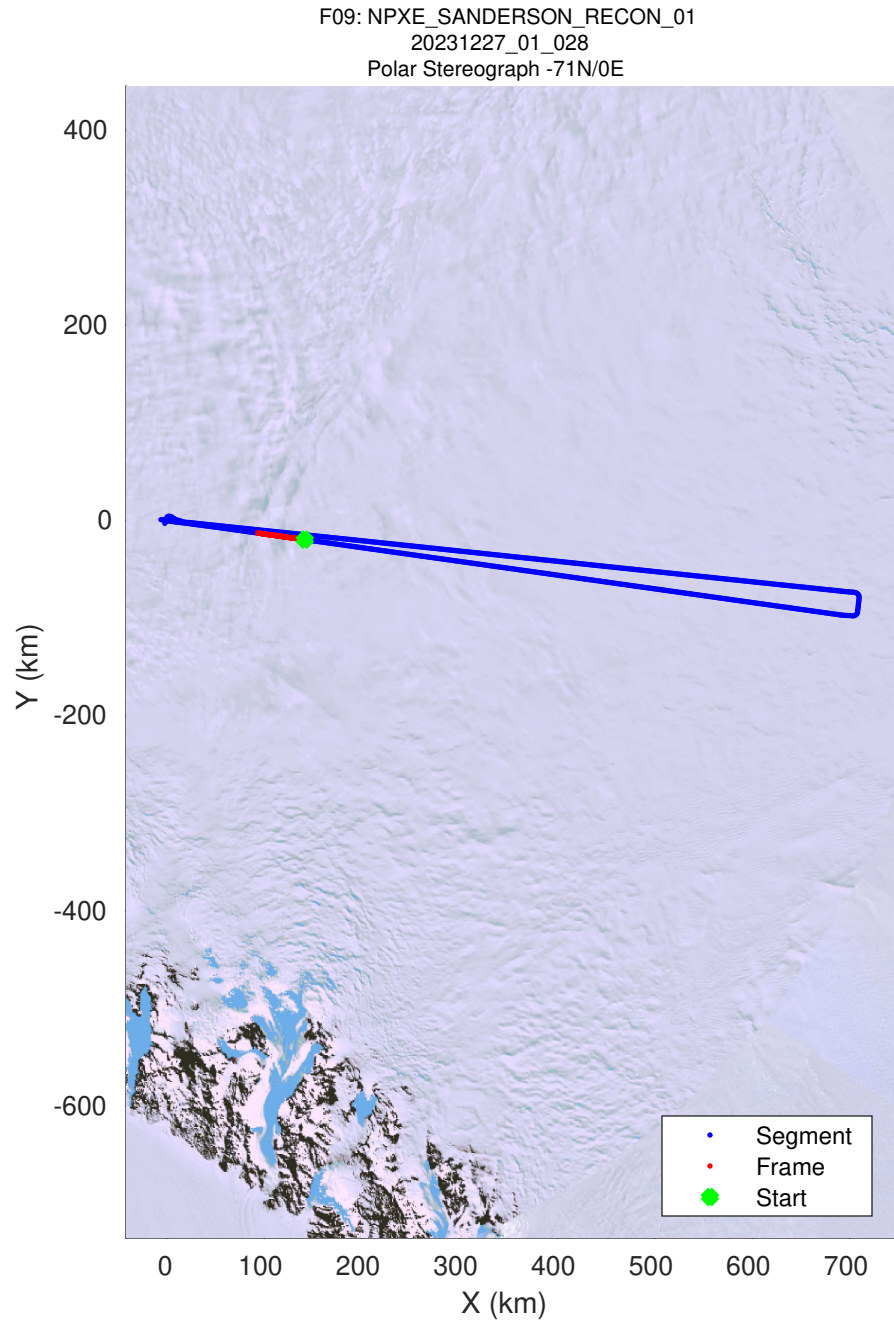
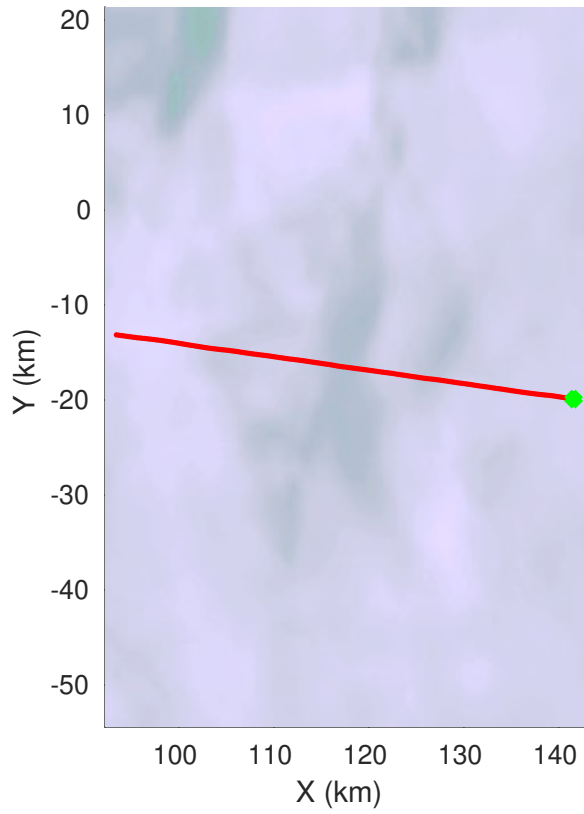
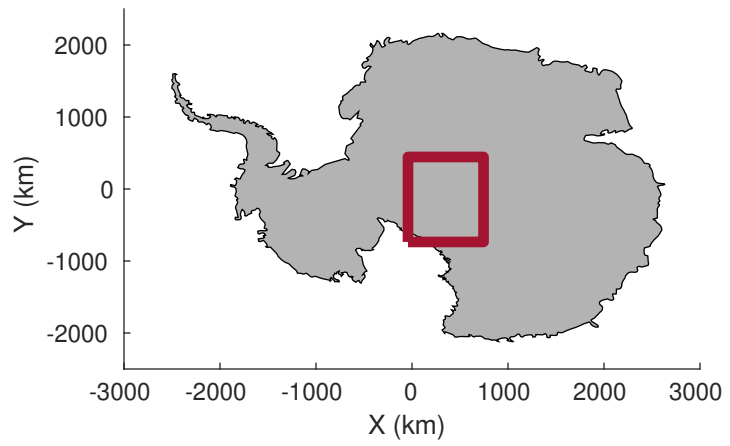
rds 2023_Antarctica_BaslerMKB: "F09: NPXE_SANDERSON_RECON_01" 20231227_01_027: 24:40:28.6 to 24:50:40.4 GPS



UTIG MARFA -- COLDEX


rds 2023_Antarctica_BaslerMKB: "F09: NPXE_SANDERSON_RECON_01" 20231227_01_027: 24:40:28.6 to 24:50:40.4 GPS





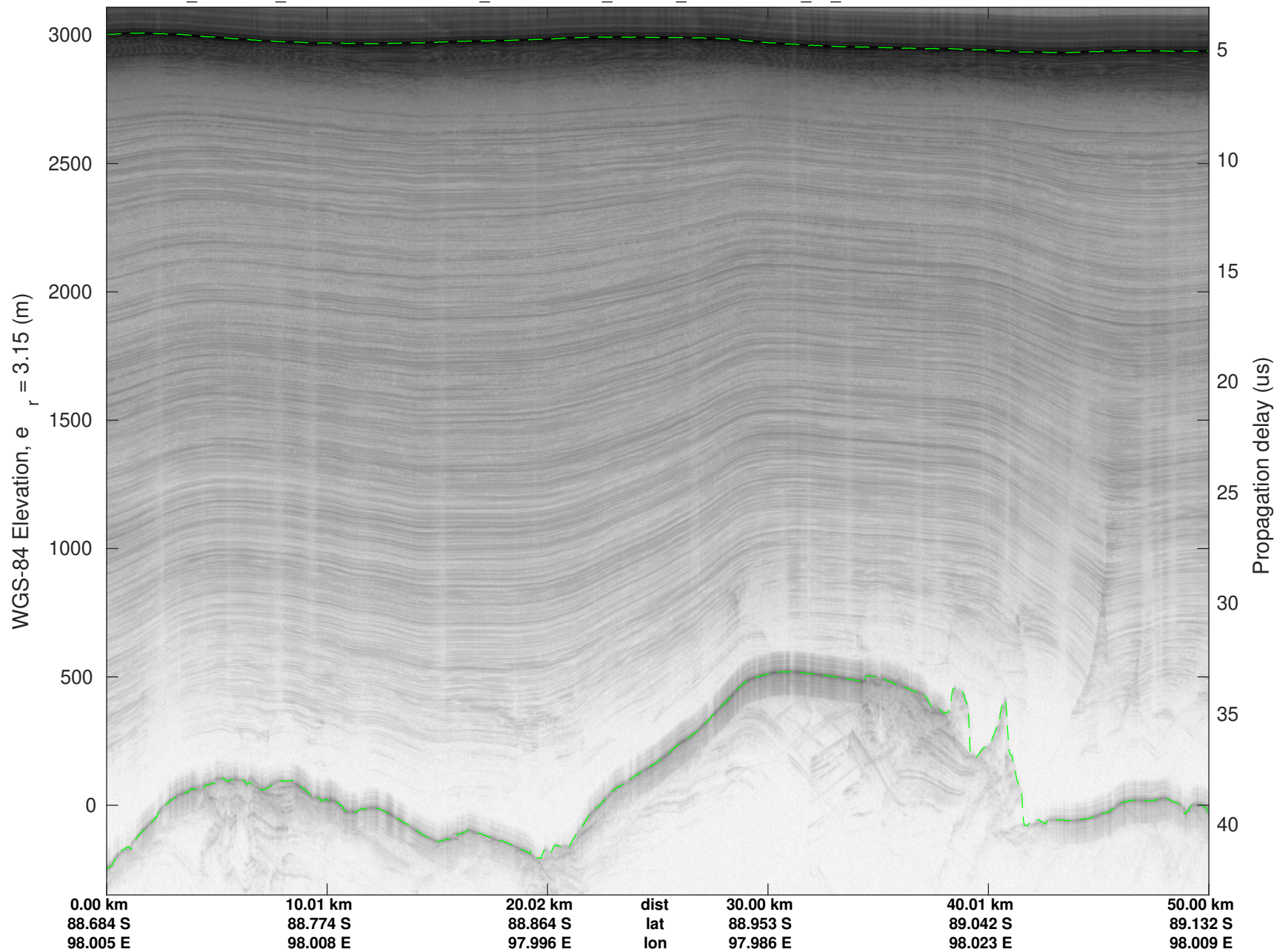
UTIG MARFA -- COLDEX

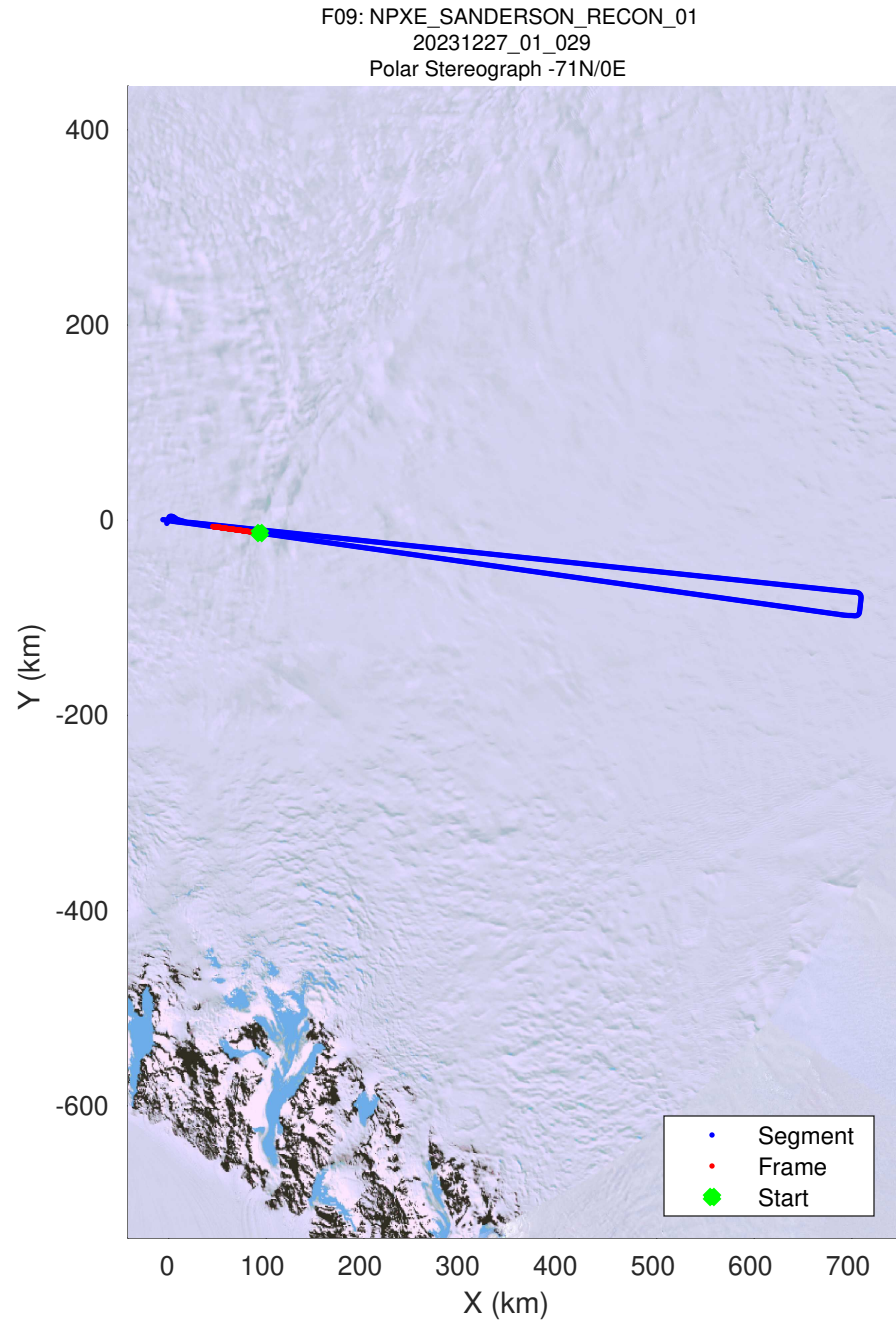
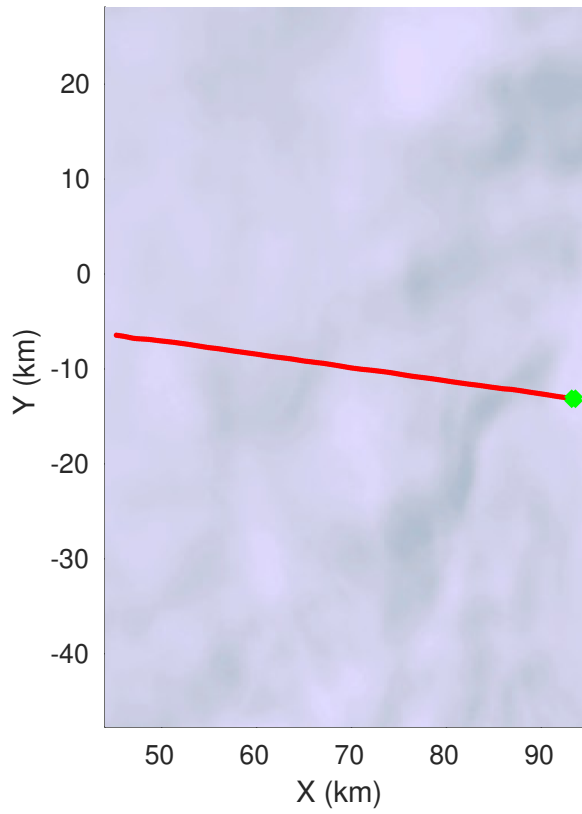
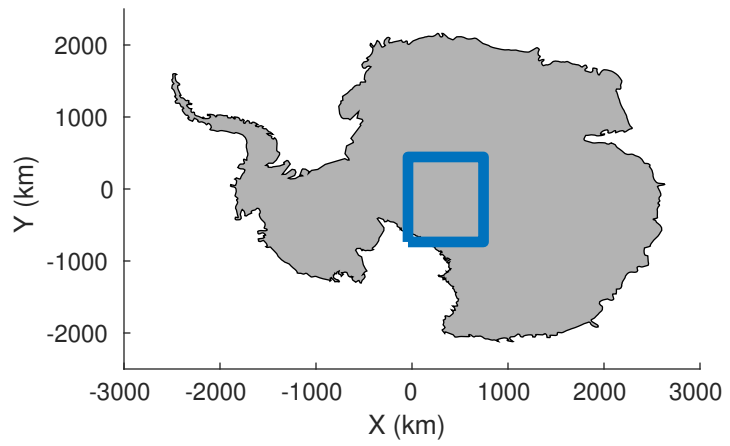
rds 2023_Antarctica_BaslerMKB: "F09: NPXE_SANDERSON_RECON_01" 20231227_01_028: 24:50:40.7 to 25:00:40.6 GPS



UTIG MARFA -- COLDEX

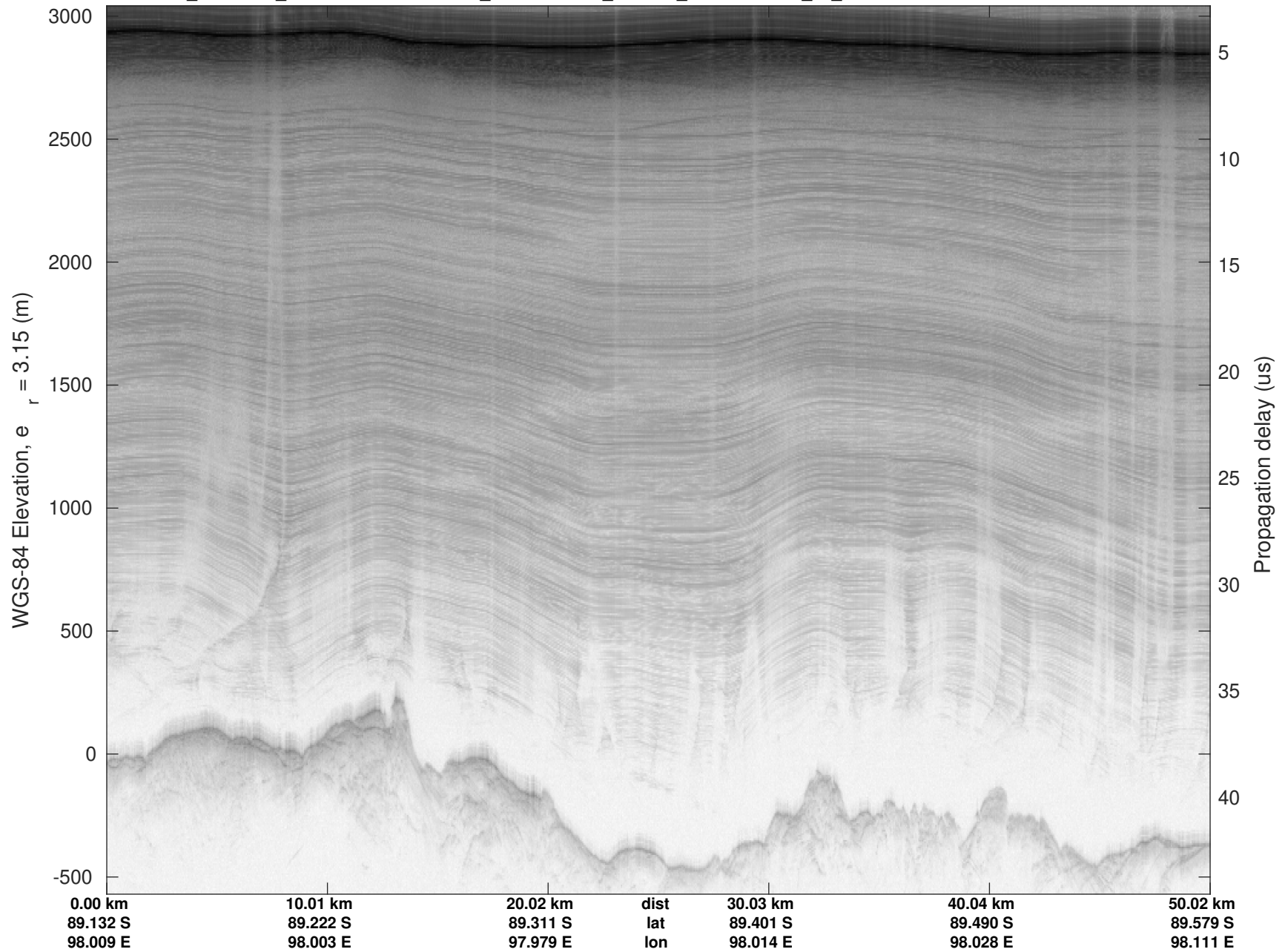
rds 2023_Antarctica_BaslerMKB: "F09: NPXE_SANDERSON_RECON_01" 20231227_01_028: 24:50:40.7 to 25:00:40.6 GPS





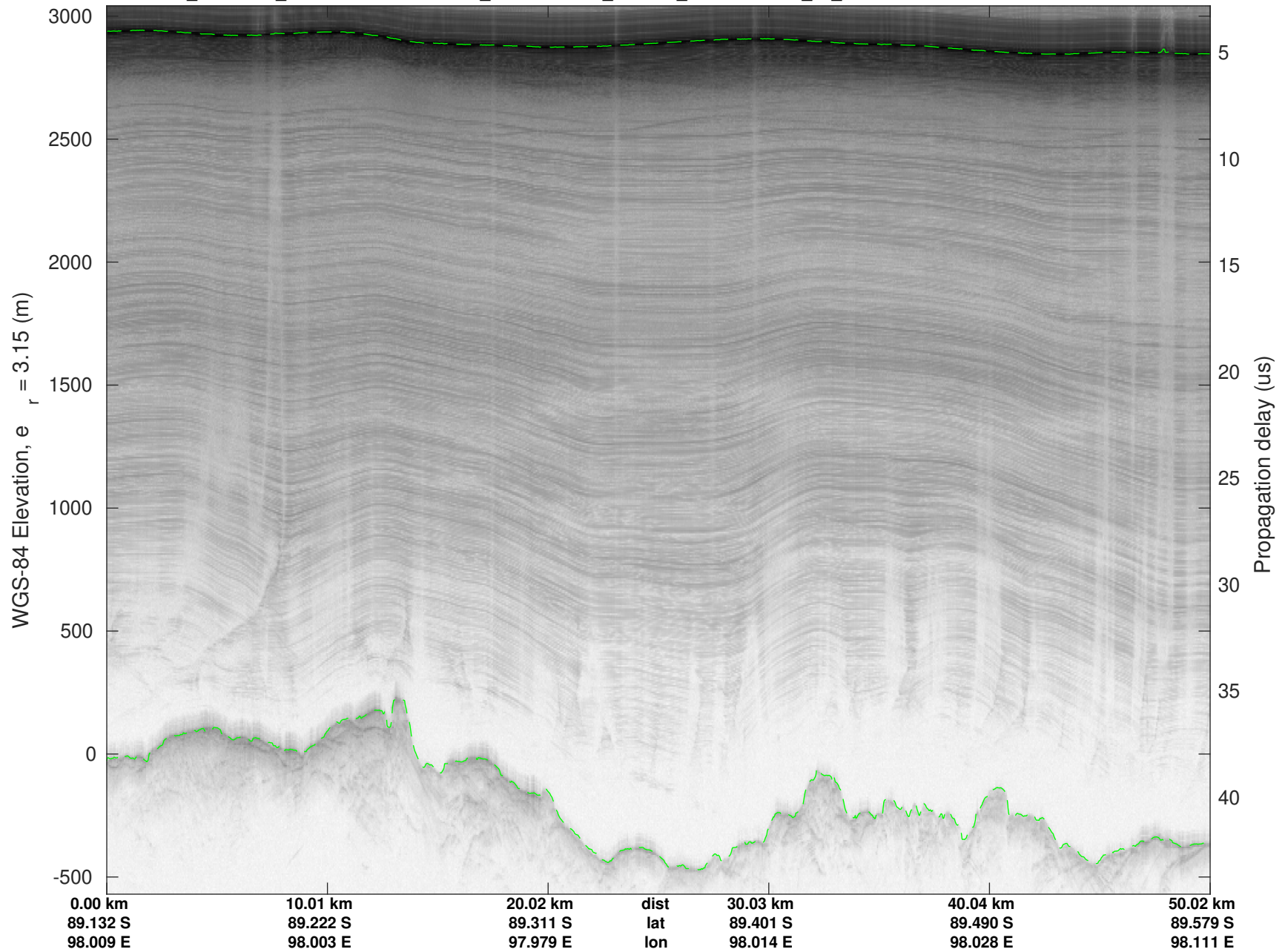
UTIG MARFA -- COLDEX

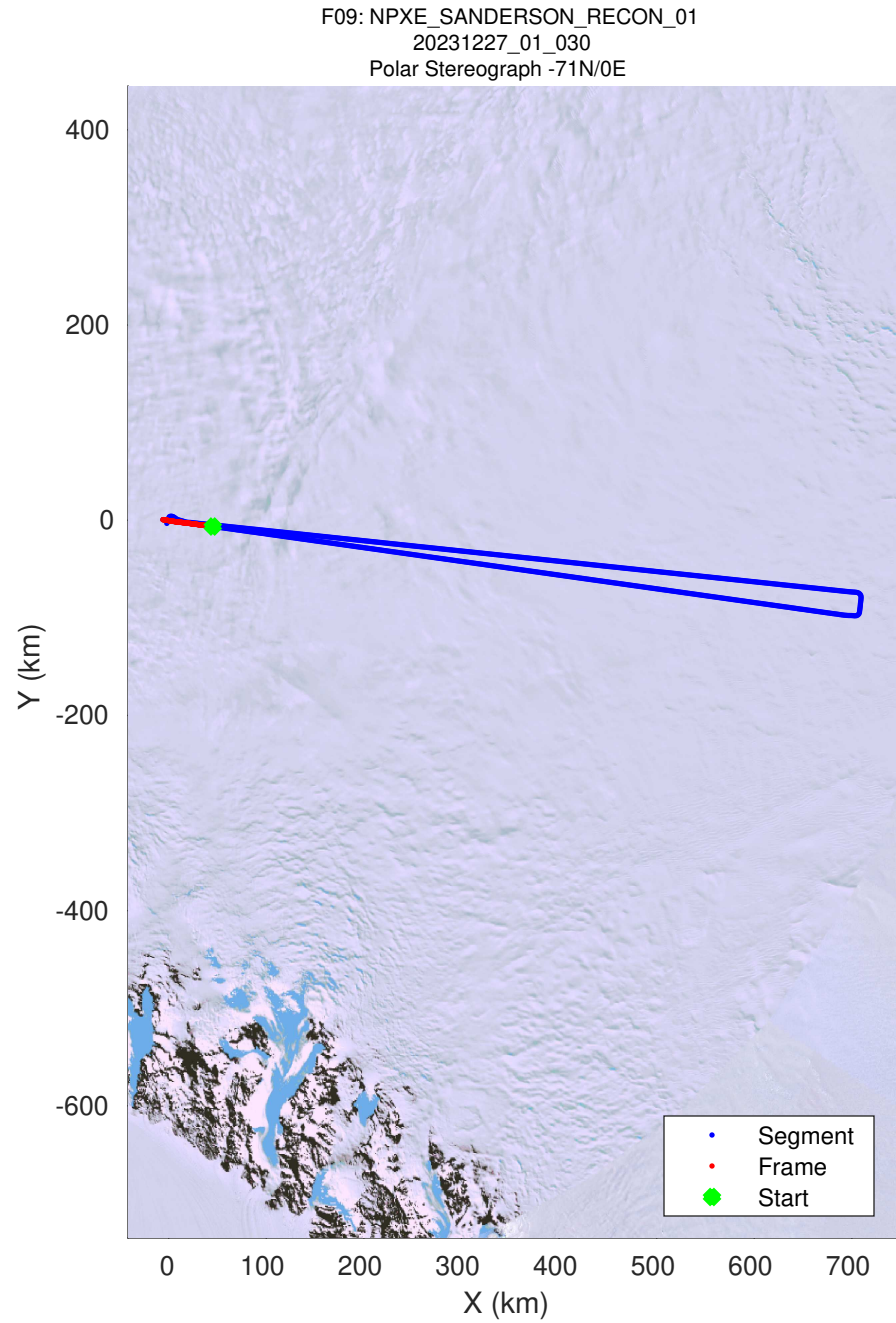
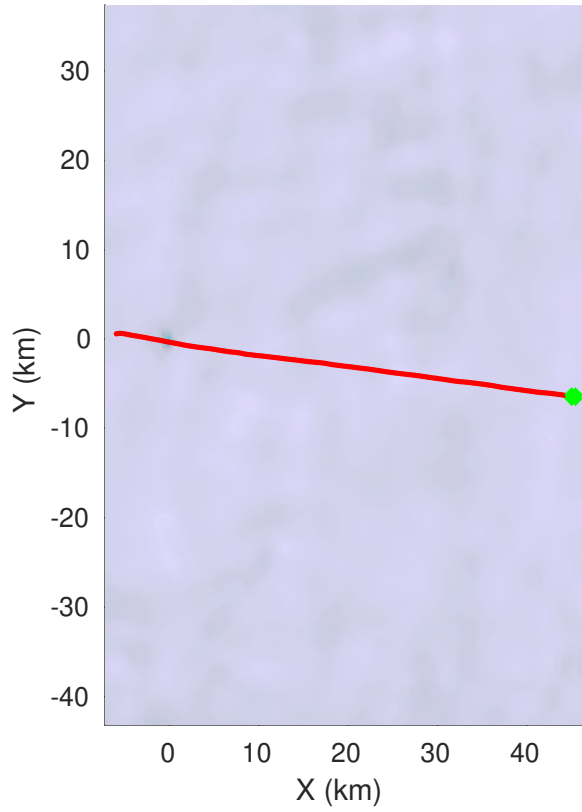
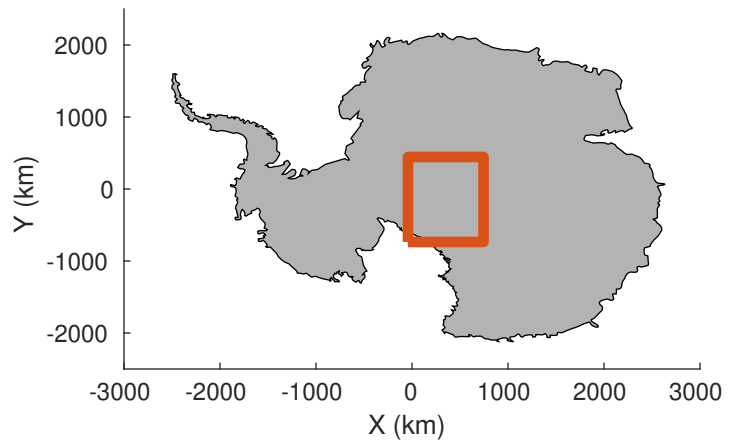
rds 2023_Antarctica_BaslerMKB: "F09: NPXE_SANDERSON_RECON_01" 20231227_01_029: 25:00:41.0 to 25:10:28.3 GPS



UTIG MARFA -- COLDEX

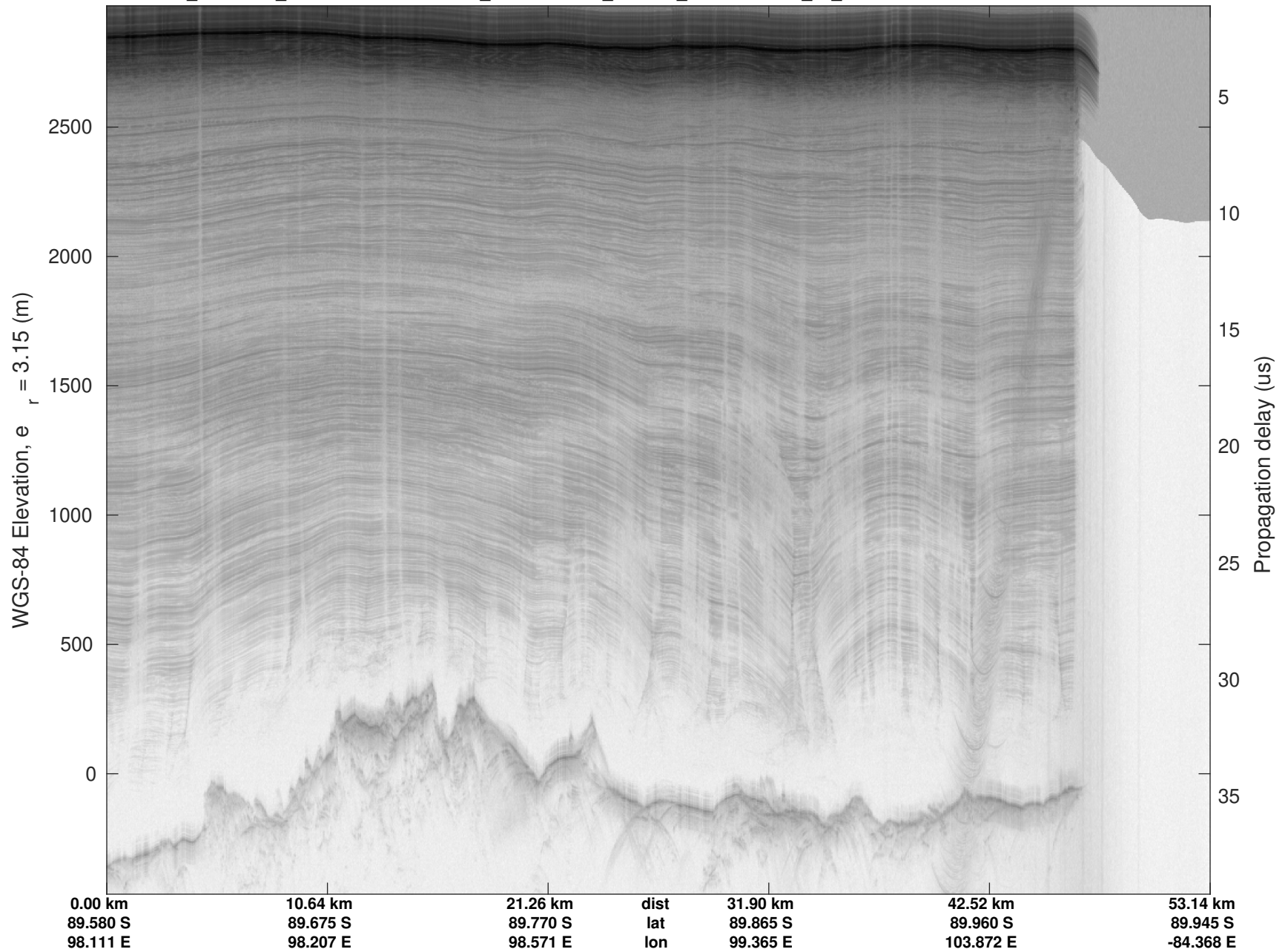
rds 2023_Antarctica_BaslerMKB: "F09: NPXE_SANDEPERSON_RECON_01" 20231227_01_029: 25:00:41.0 to 25:10:28.3 GPS





UTIG MARFA -- COLDEX

rds 2023_Antarctica_BaslerMKB: "F09: NPXE_SANDERSON_RECON_01" 20231227_01_030: 25:10:28.6 to 25:21:20.5 GPS



UTIG MARFA -- COLDEX

rds 2023_Antarctica_BaslerMKB: "F09: NPXE_SANDESON_RECON_01" 20231227_01_030: 25:10:28.6 to 25:21:20.5 GPS

