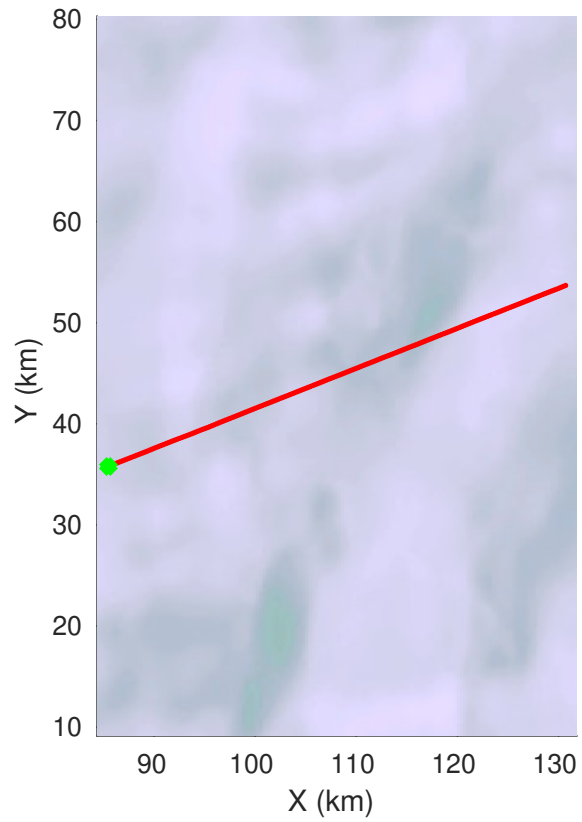
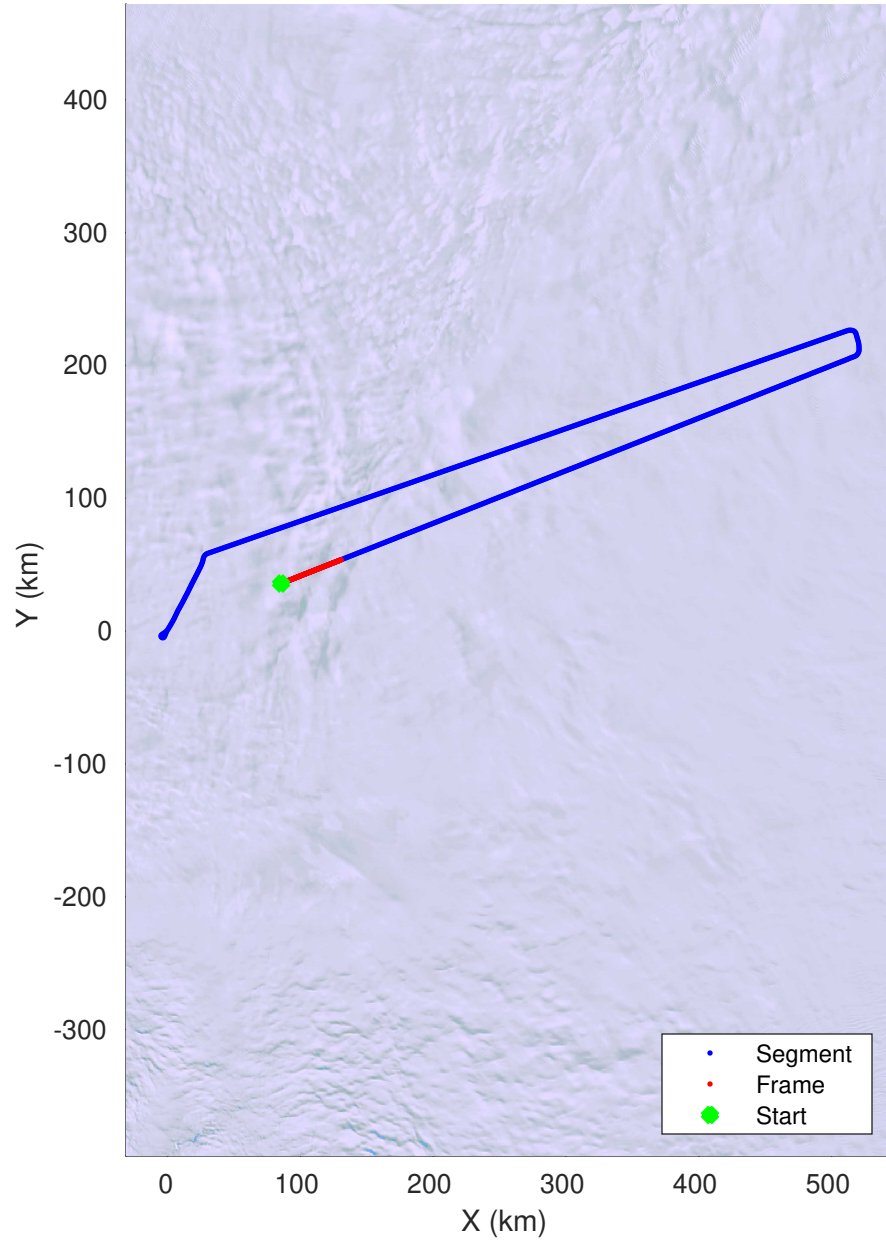



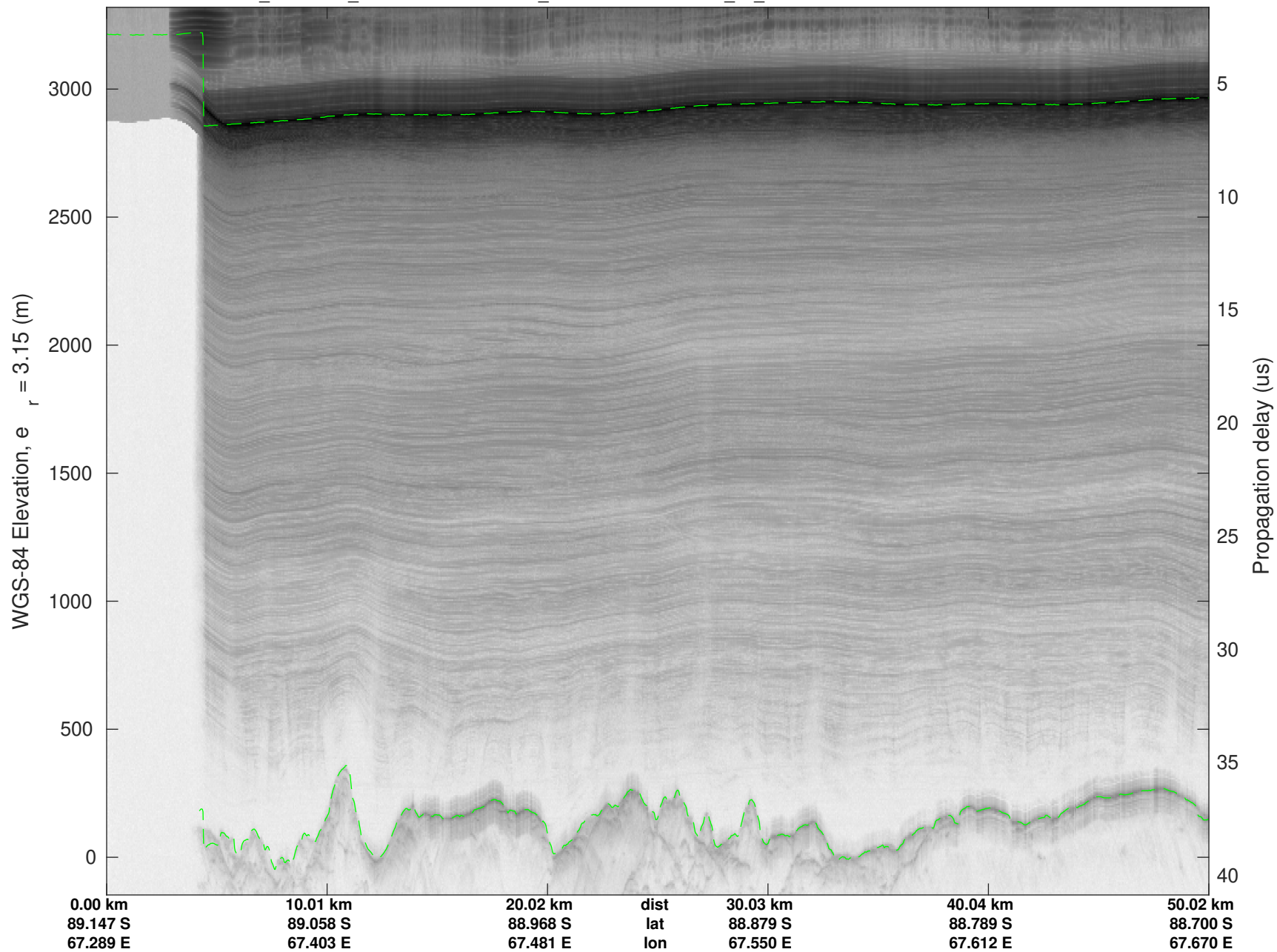
F08: CLX\_DENSE01  
20231226\_02\_001  
Polar Stereograph -71N/0E

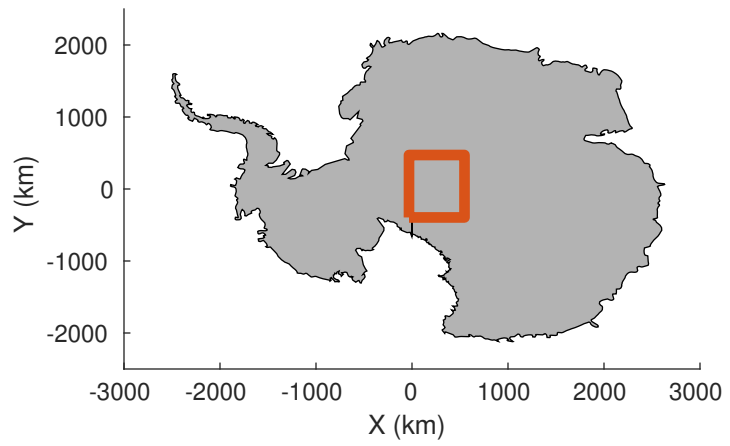


UTIG MARFA -- COLDEX  
rds 2023\_Antarctica\_BaslerMKB: "F08: CLX\_DENSE01" 20231226\_02\_001: 25:42:52.3 to 25:52:40.5 GPS

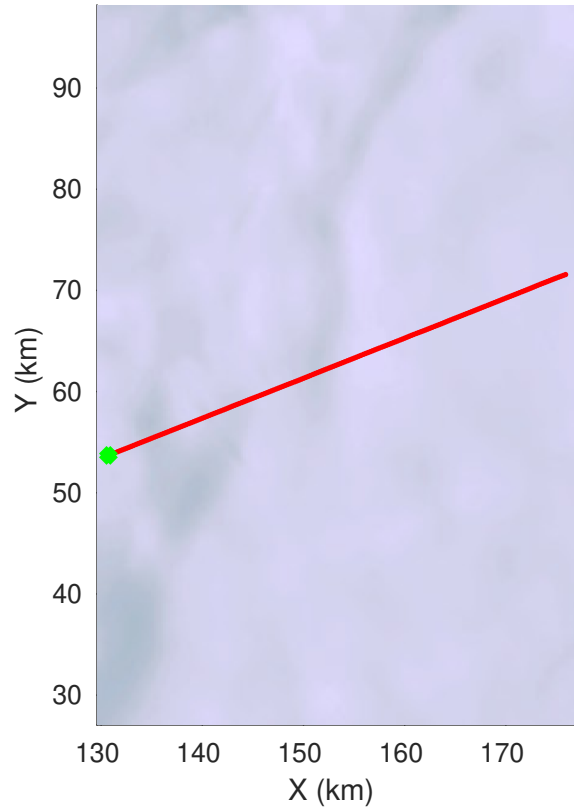
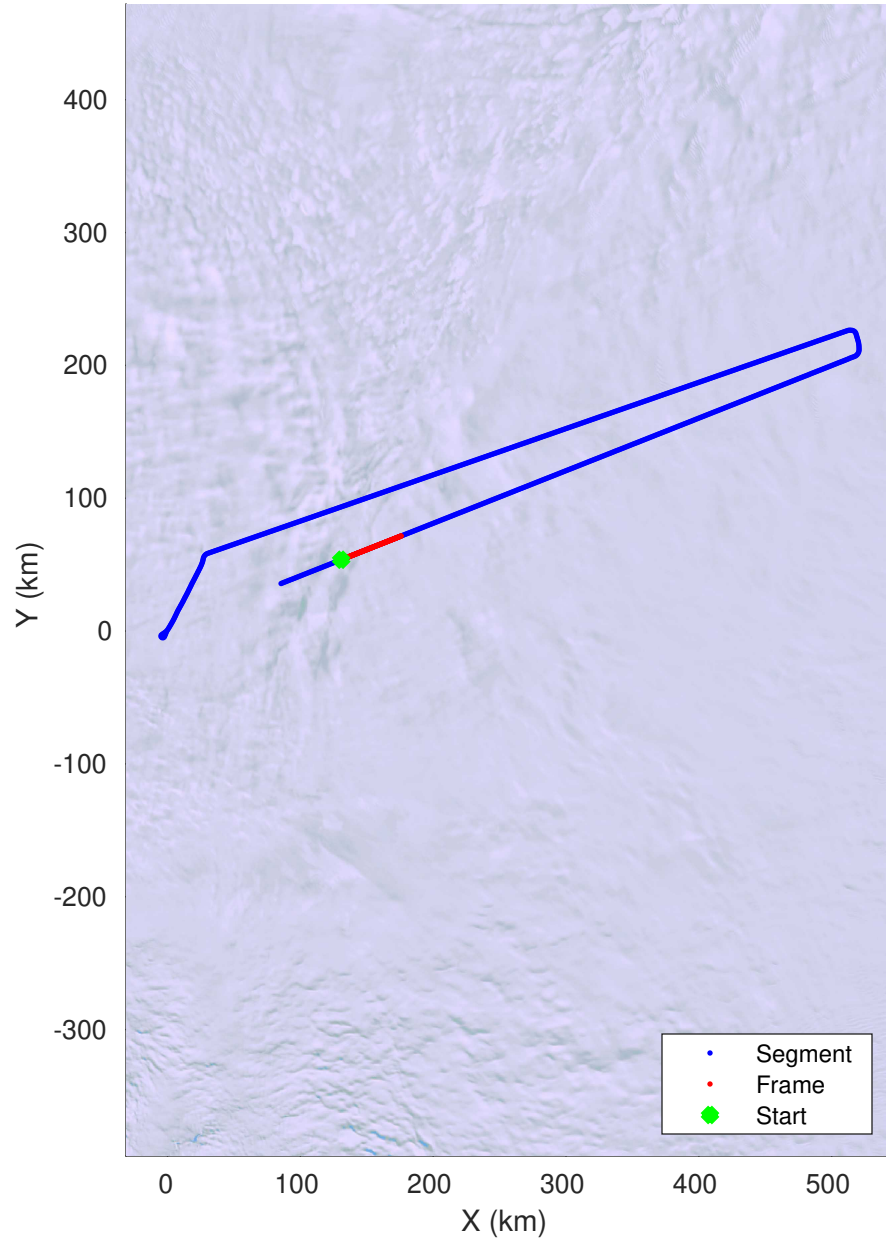


UTIG MARFA -- COLDEX  
rds 2023\_Antarctica\_BaslerMKB: "F08: CLX\_DENSE01" 20231226\_02\_001: 25:42:52.3 to 25:52:40.5 GPS






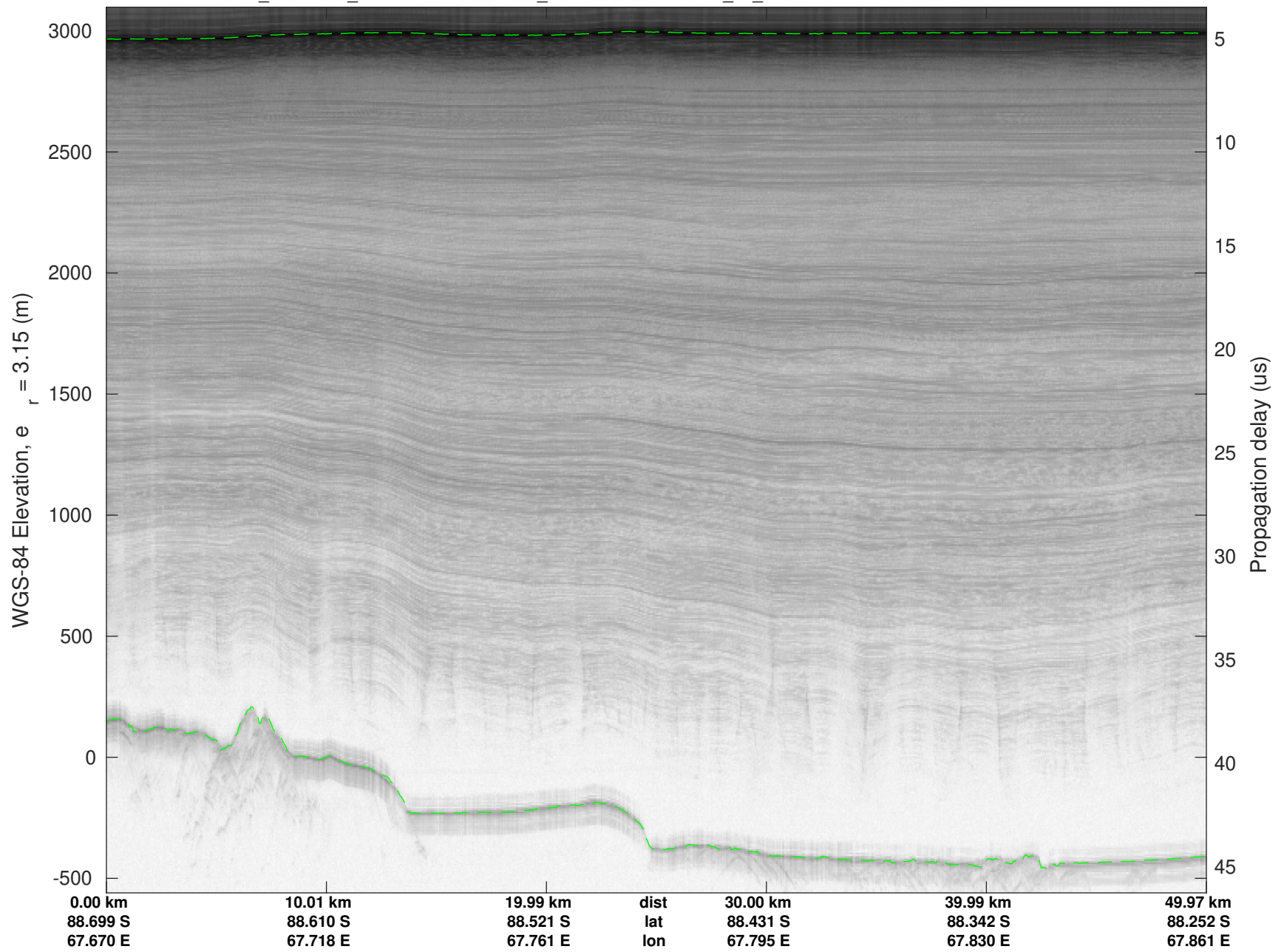
F08: CLX\_DENSE01  
20231226\_02\_002  
Polar Stereograph -71N/0E

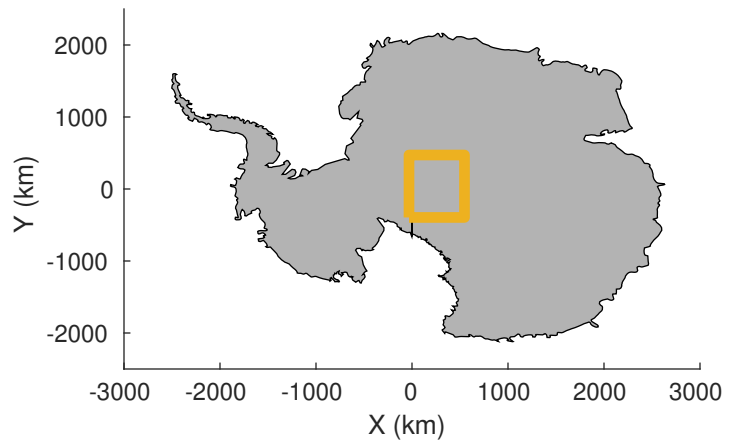


UTIG MARFA -- COLDEX  
rds 2023\_Antarctica\_BaslerMKB: "F08: CLX\_DENSE01" 20231226\_02\_002: 25:52:40.8 to 26:02:20.7 GPS

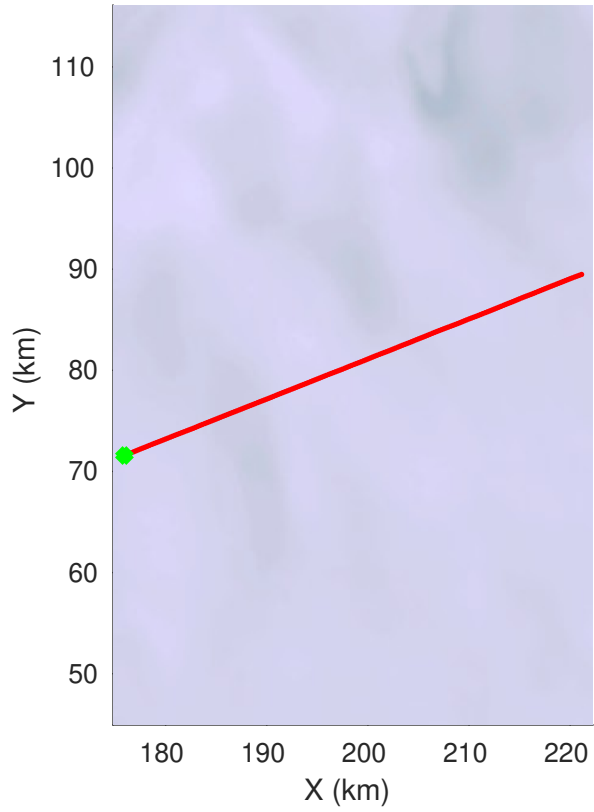
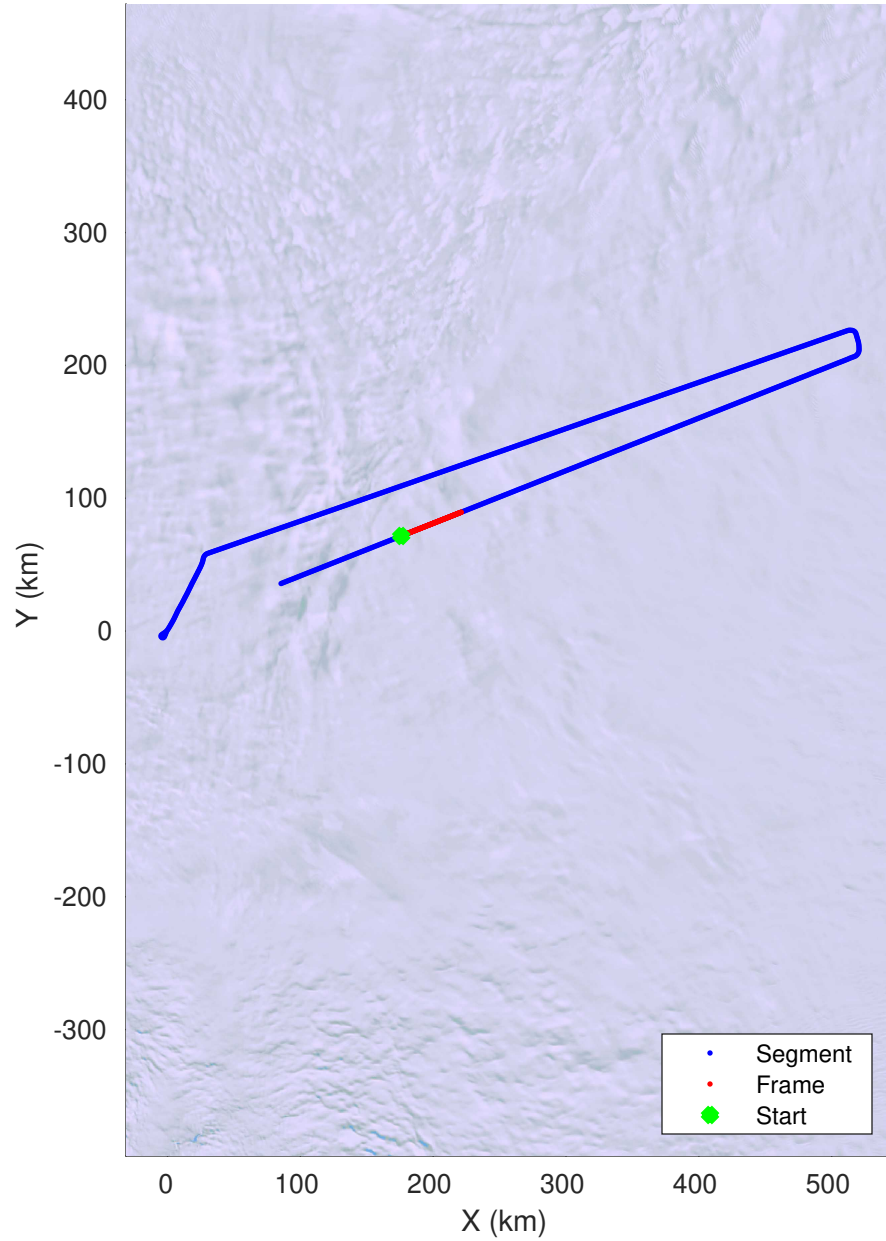


UTIG MARFA -- COLDEX  
rds 2023\_Antarctica\_BaslerMKB: "F08: CLX\_DENSE01" 20231226\_02\_002: 25:52:40.8 to 26:02:20.7 GPS






F08: CLX\_DENSE01  
20231226\_02\_003  
Polar Stereograph -71N/0E

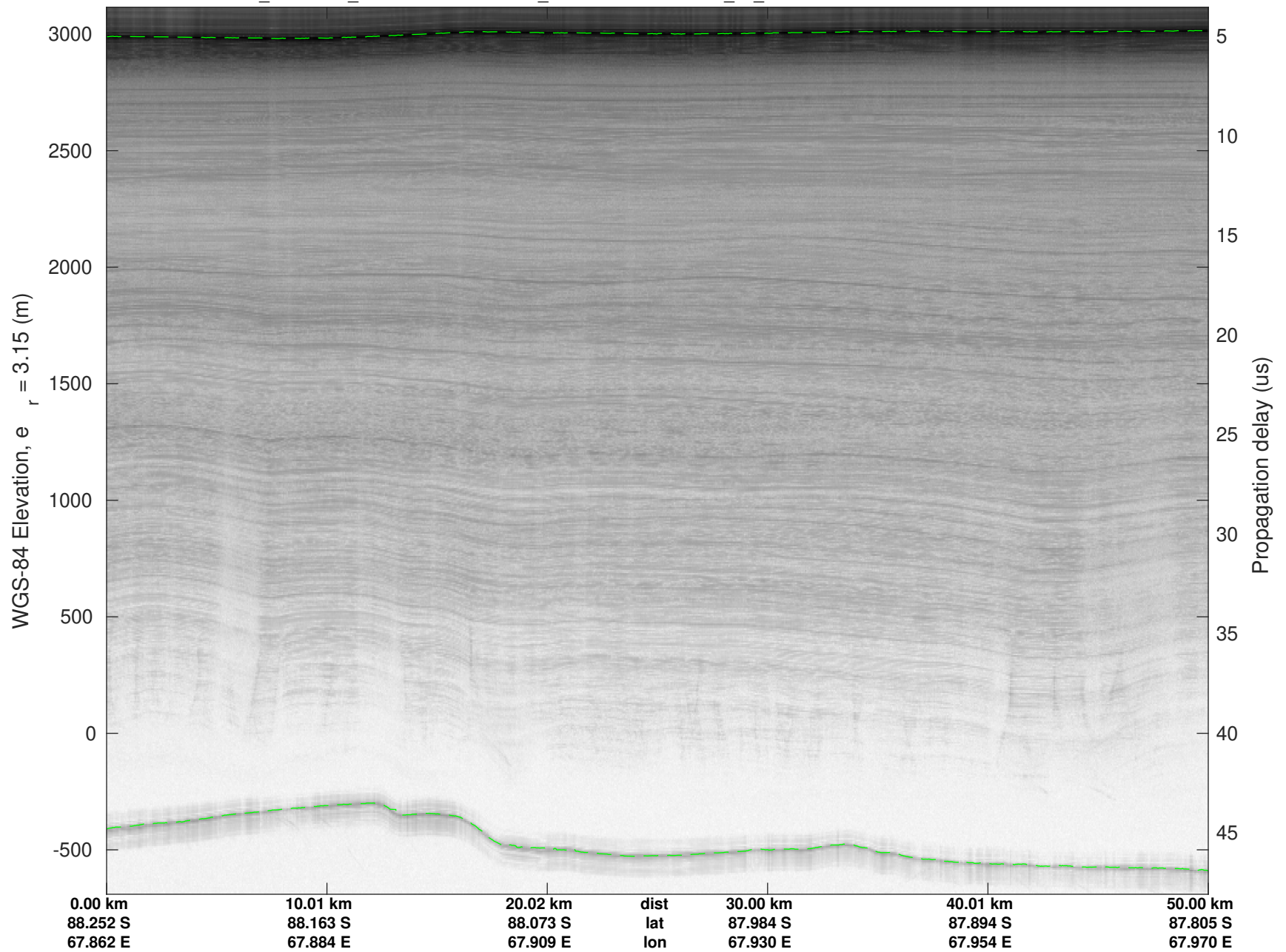


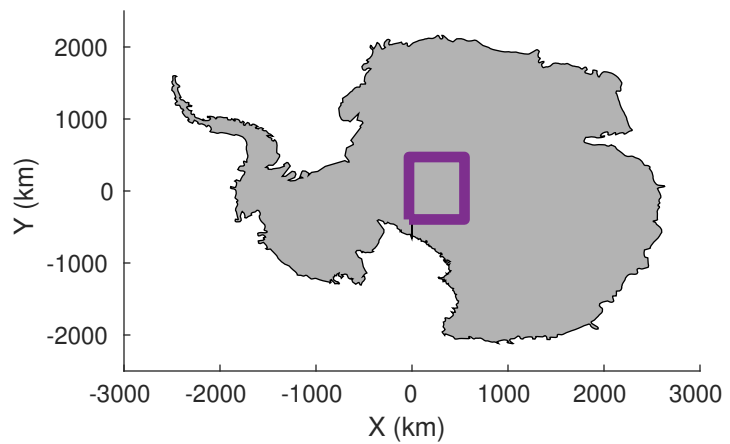
UTIG MARFA -- COLDEX  
rds 2023\_Antarctica\_BaslerMKB: "F08: CLX\_DENSE01" 20231226\_02\_003: 26:02:21.0 to 26:12:11.8 GPS



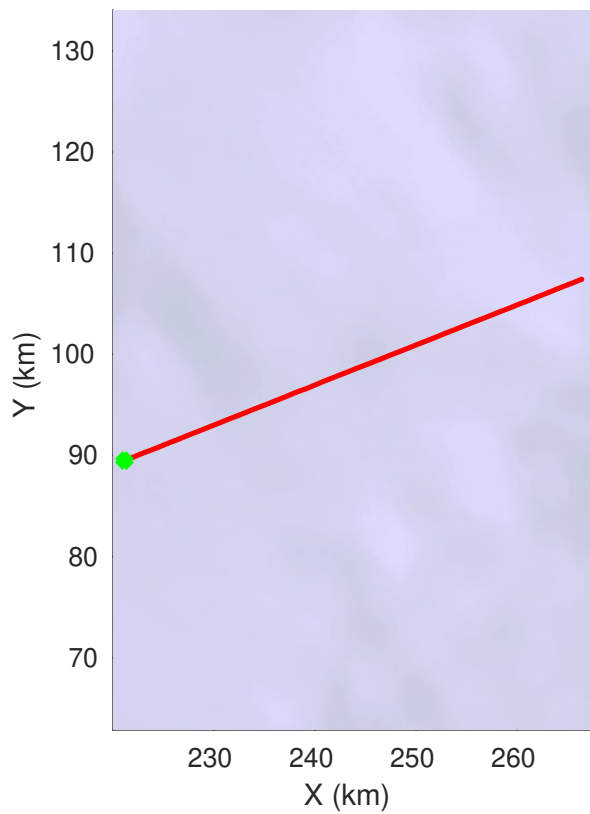
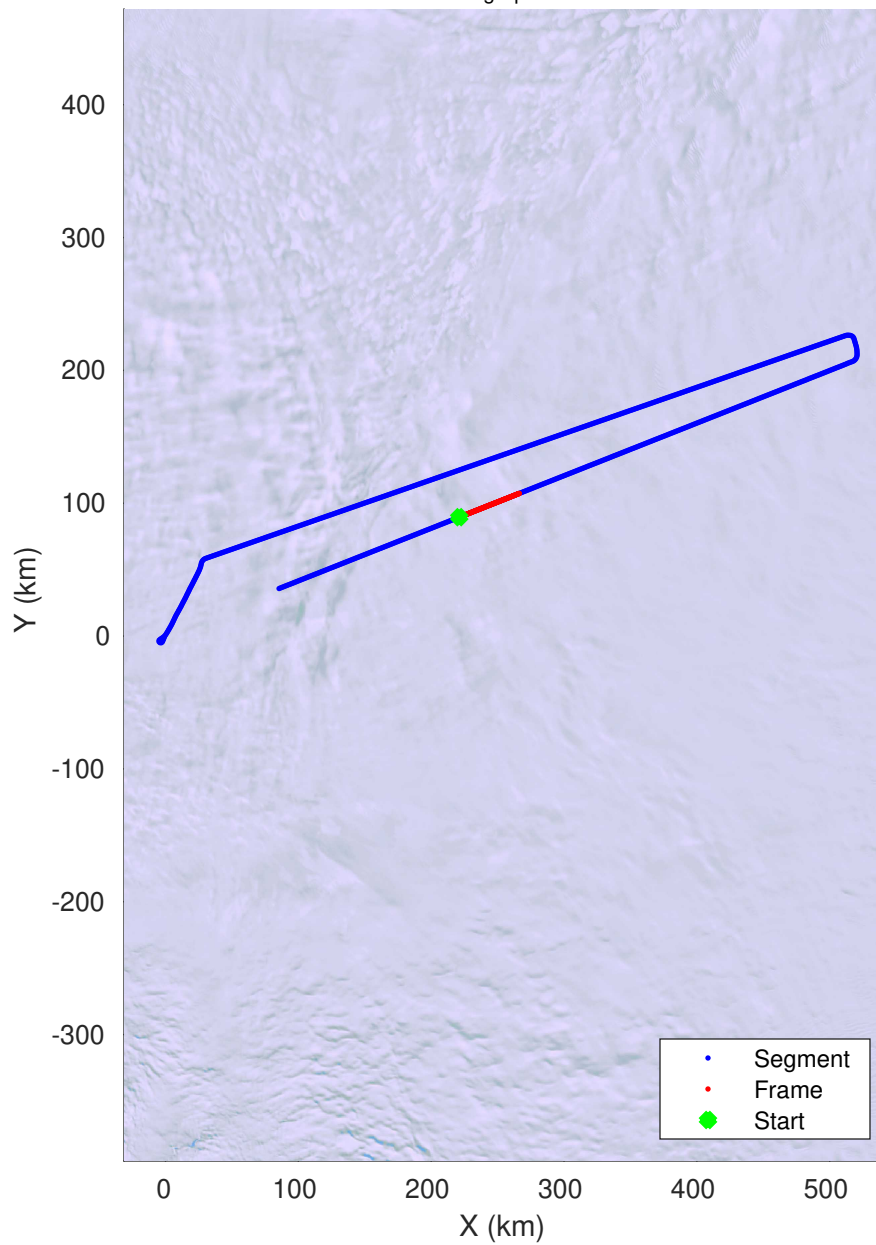


UTIG MARFA -- COLDEX  
rds 2023\_Antarctica\_BaslerMKB: "F08: CLX\_DENSE01" 20231226\_02\_003: 26:02:21.0 to 26:12:11.8 GPS







F08: CLX\_DENSE01  
20231226\_02\_004  
Polar Stereograph -71N/0E


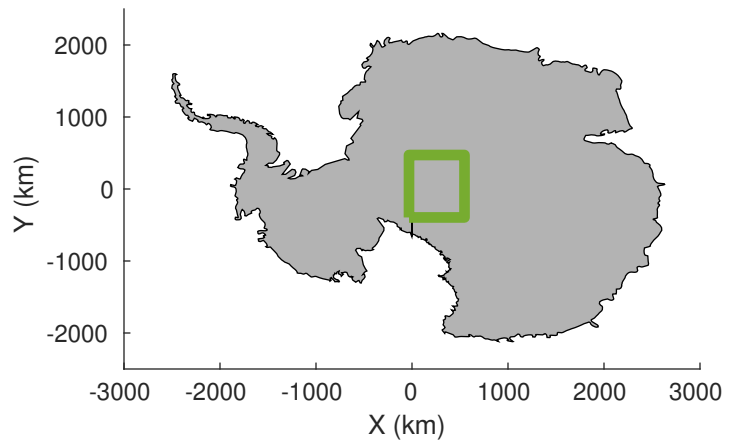


UTIG MARFA -- COLDEX  
rds 2023\_Antarctica\_BaslerMKB: "F08: CLX\_DENSE01" 20231226\_02\_004: 26:12:12.1 to 26:22:10.2 GPS

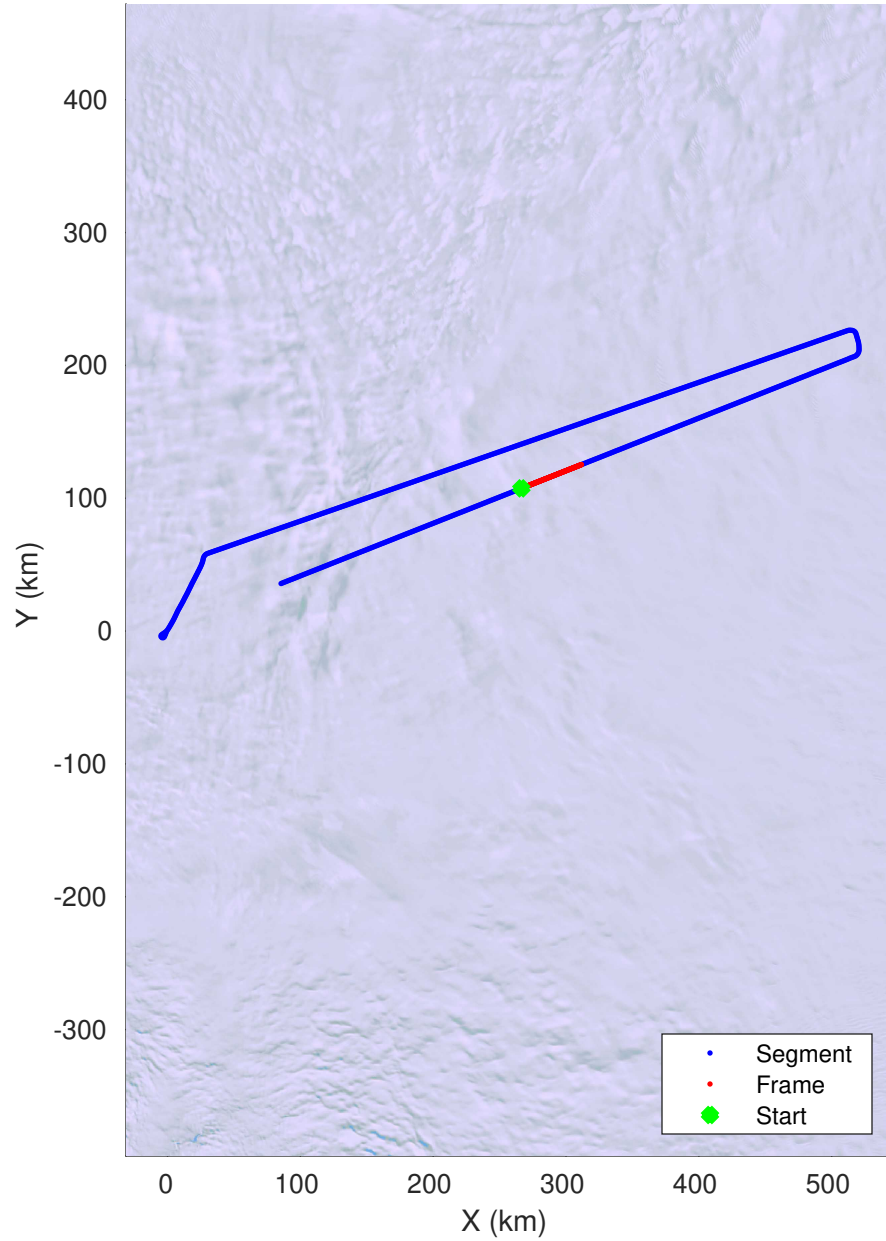


UTIG MARFA -- COLDEX  
rds 2023\_Antarctica\_BaslerMKB: "F08: CLX\_DENSE01" 20231226\_02\_004: 26:12:12.1 to 26:22:10.2 GPS






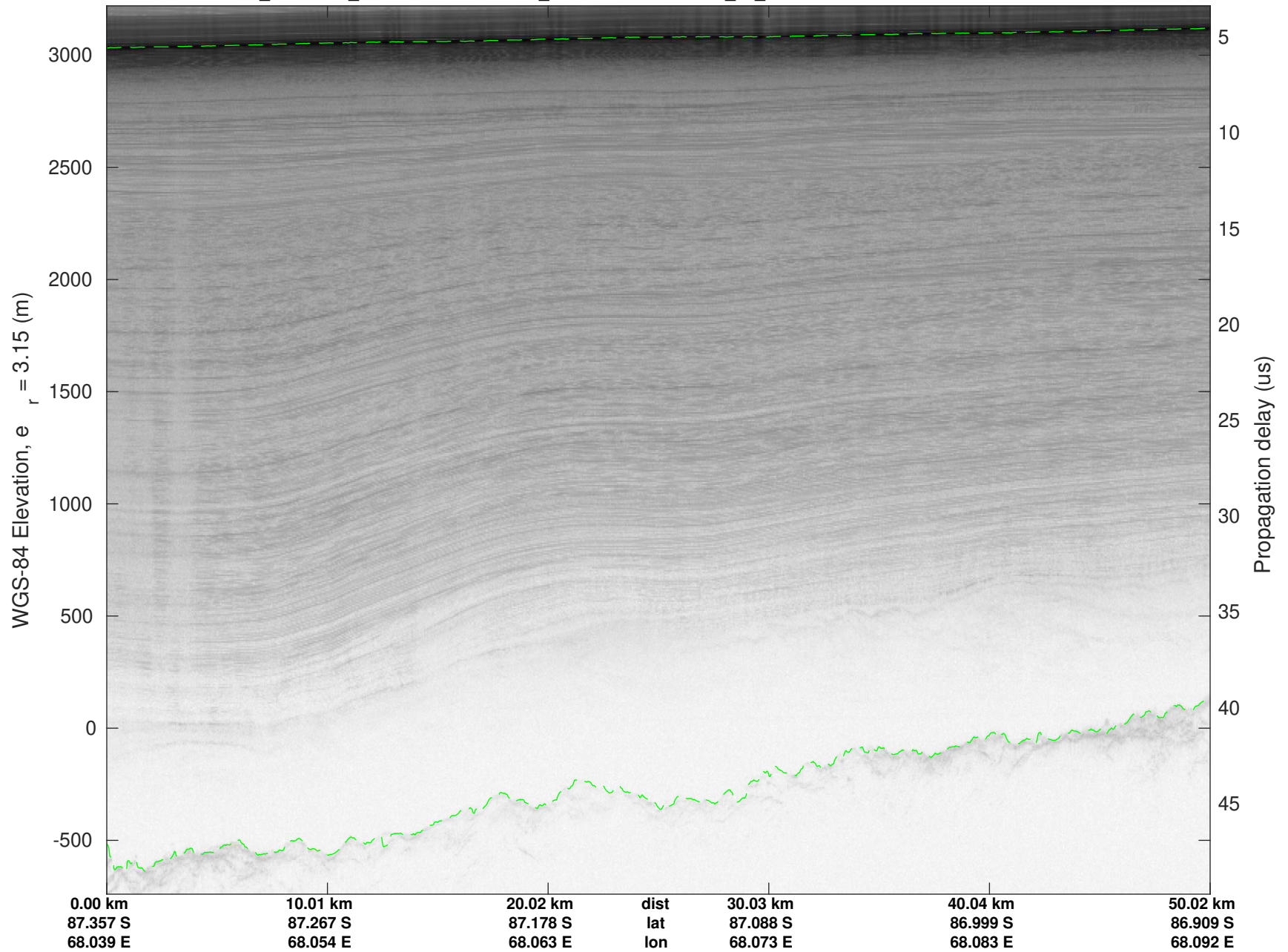
F08: CLX\_DENSE01  
20231226\_02\_005  
Polar Stereograph -71N/0E

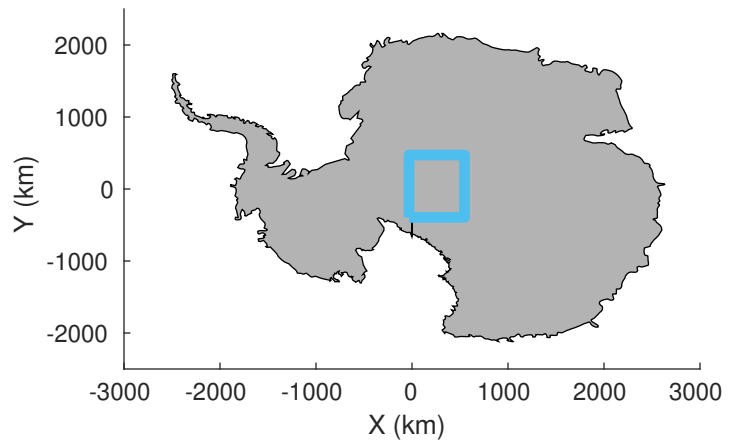


UTIG MARFA -- COLDEX  
rds 2023\_Antarctica\_BaslerMKB: "F08: CLX\_DENSE01" 20231226\_02\_005: 26:22:10.5 to 26:32:10.6 GPS

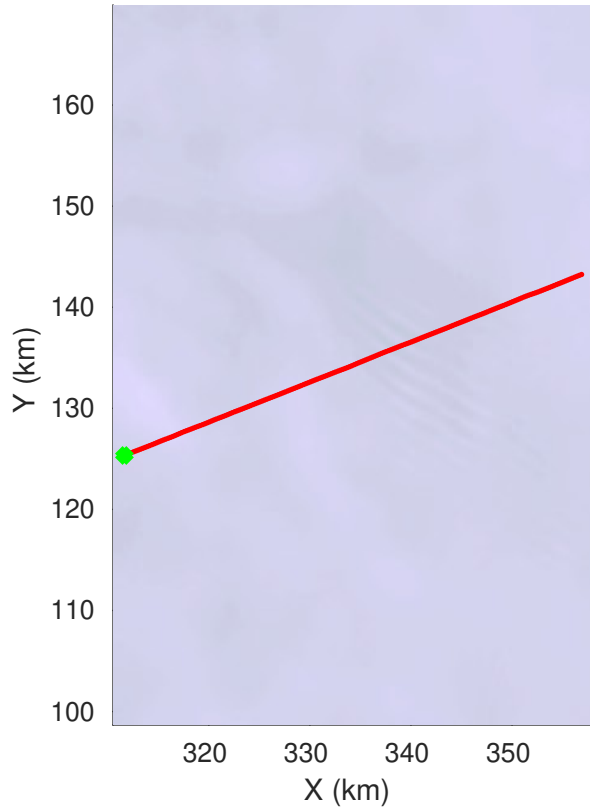
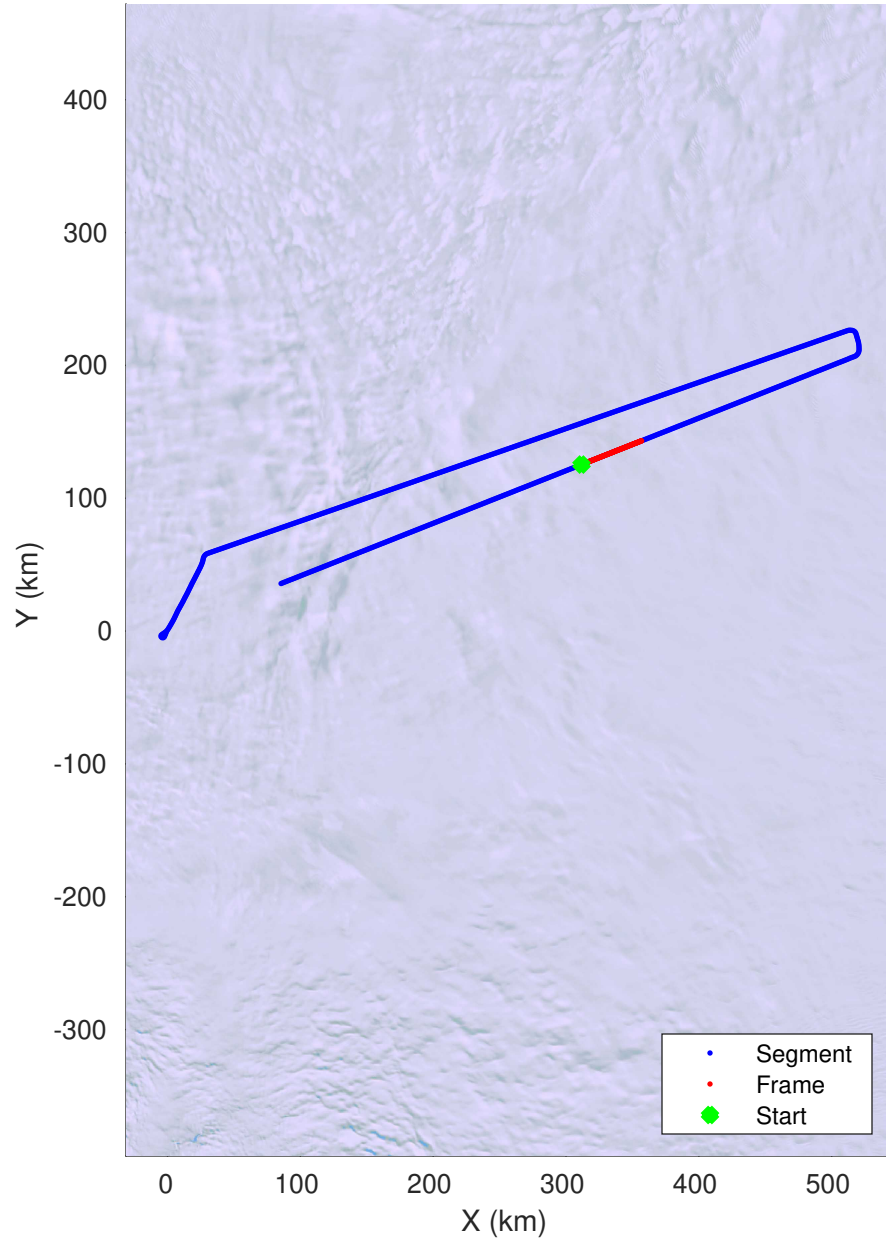


UTIG MARFA -- COLDEX  
rds 2023\_Antarctica\_BaslerMKB: "F08: CLX\_DENSE01" 20231226\_02\_005: 26:22:10.5 to 26:32:10.6 GPS






F08: CLX\_DENSE01  
20231226\_02\_006  
Polar Stereograph -71N/0E

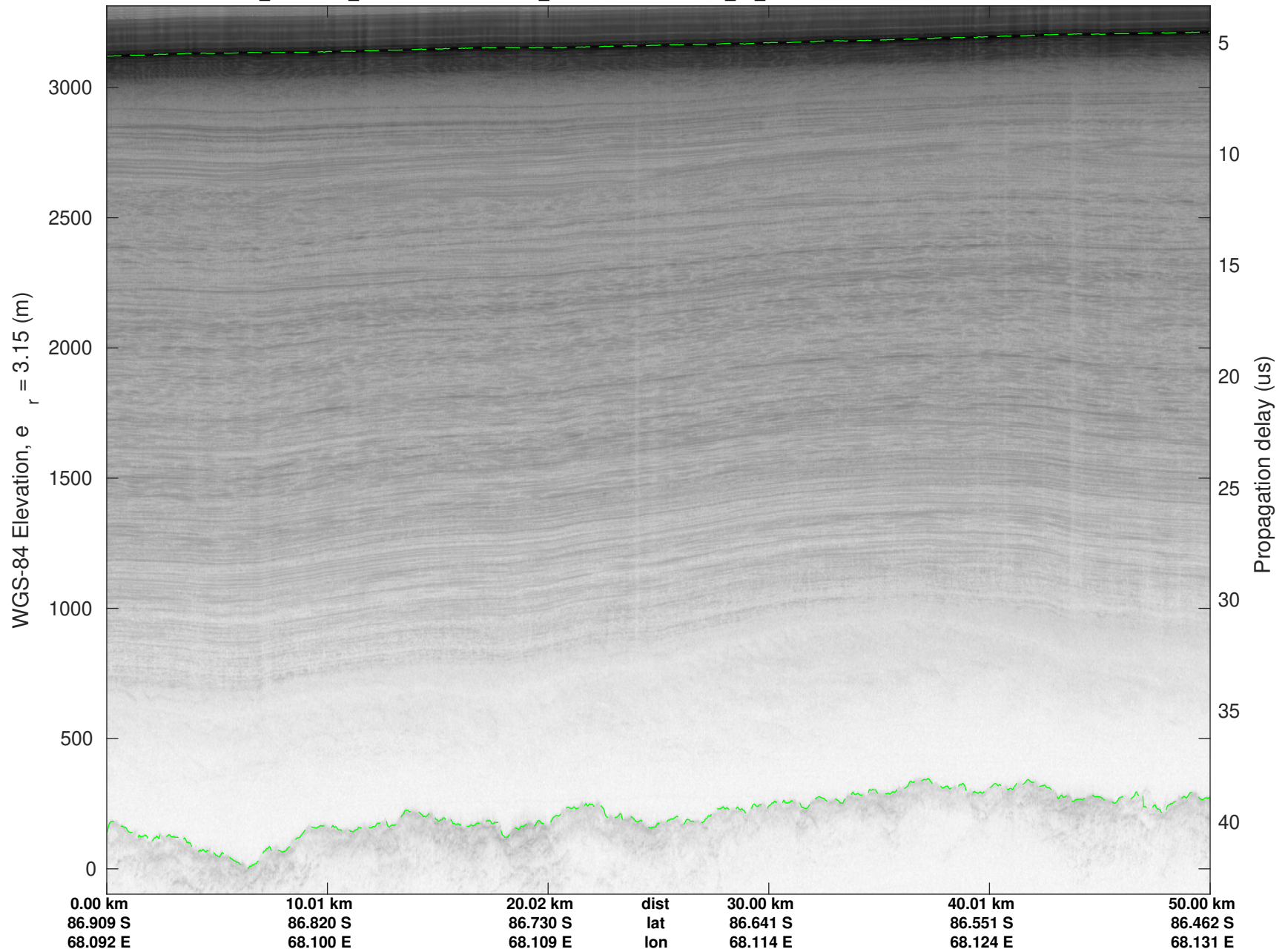


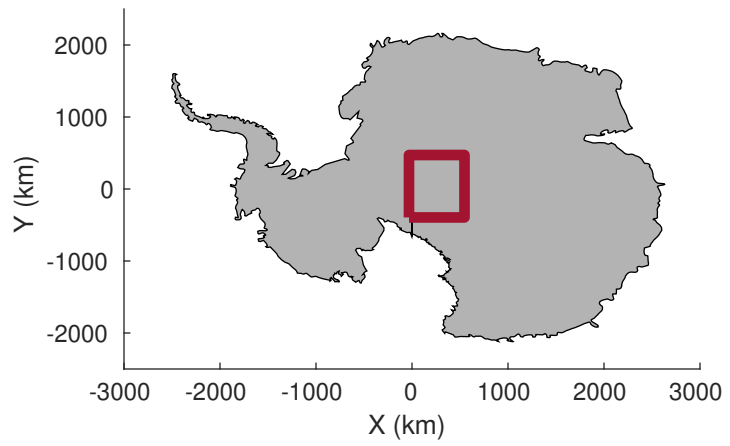


UTIG MARFA -- COLDEX  
rds 2023\_Antarctica\_BaslerMKB: "F08: CLX\_DENSE01" 20231226\_02\_006: 26:32:10.9 to 26:41:55.7 GPS

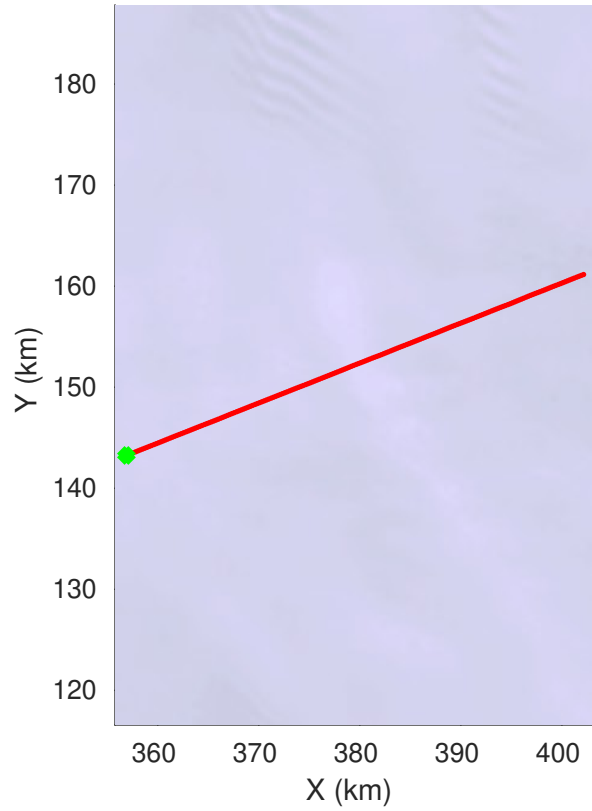
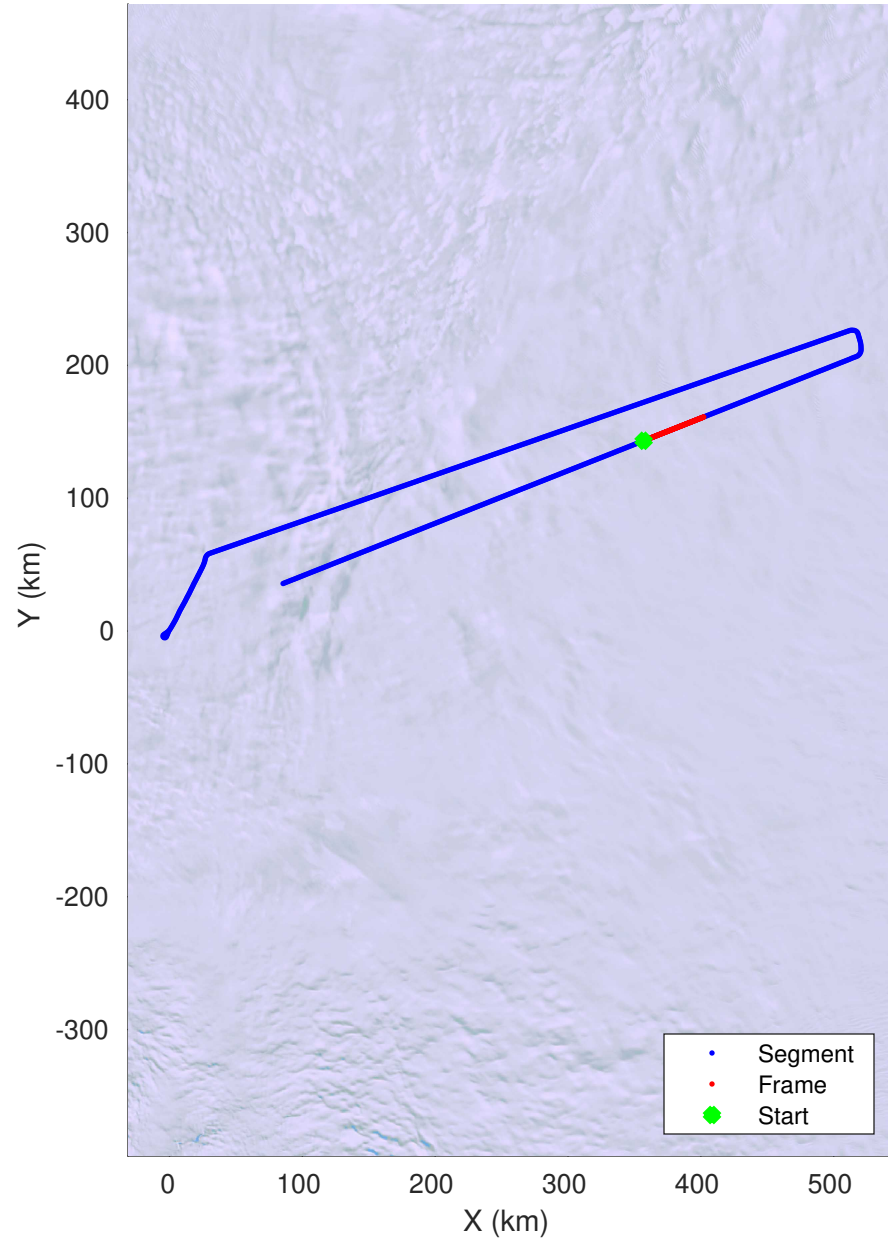


UTIG MARFA -- COLDEX  
rds 2023\_Antarctica\_BaslerMKB: "F08: CLX\_DENSE01" 20231226\_02\_006: 26:32:10.9 to 26:41:55.7 GPS






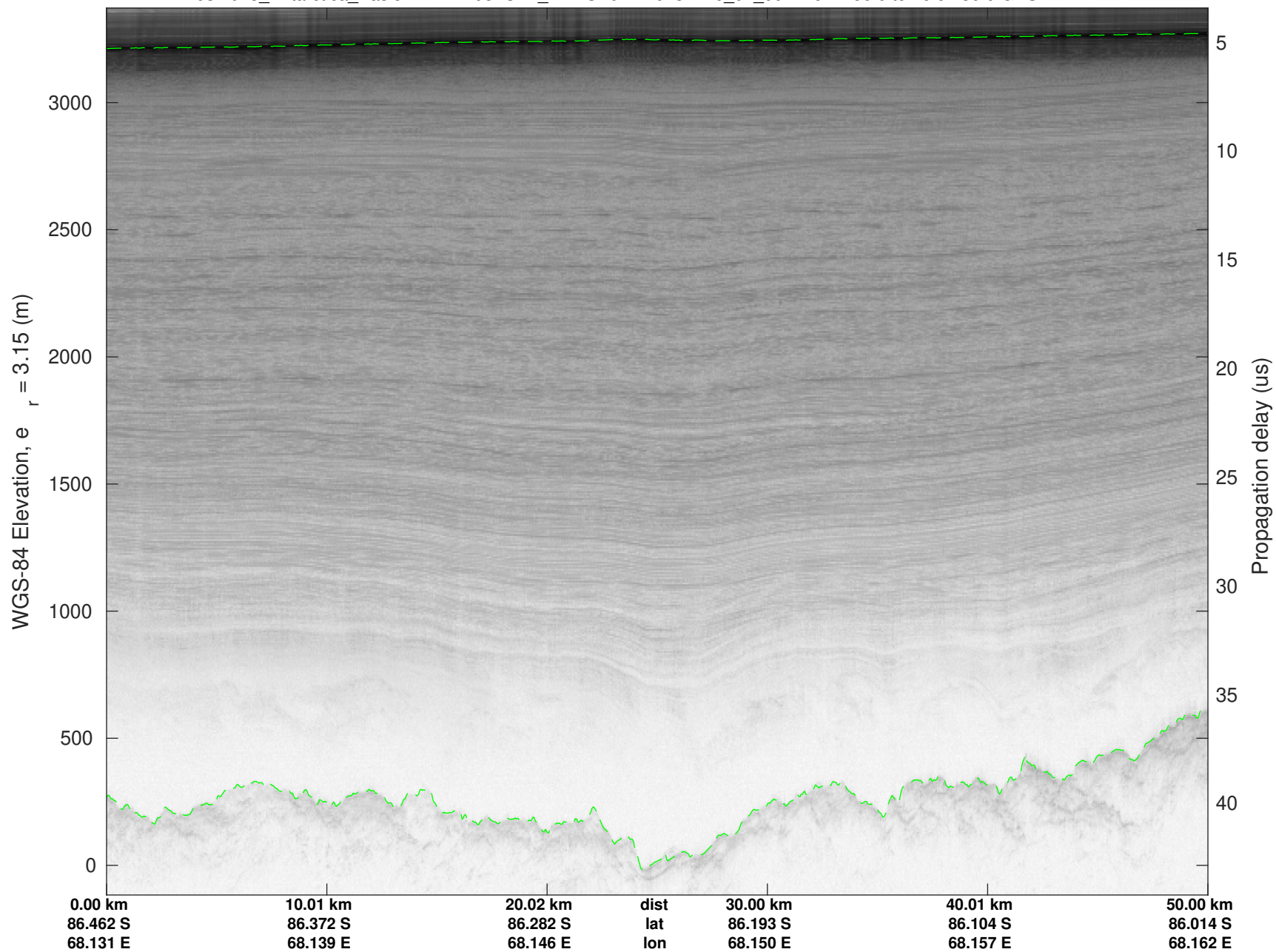
F08: CLX\_DENSE01  
20231226\_02\_007  
Polar Stereograph -71N/0E

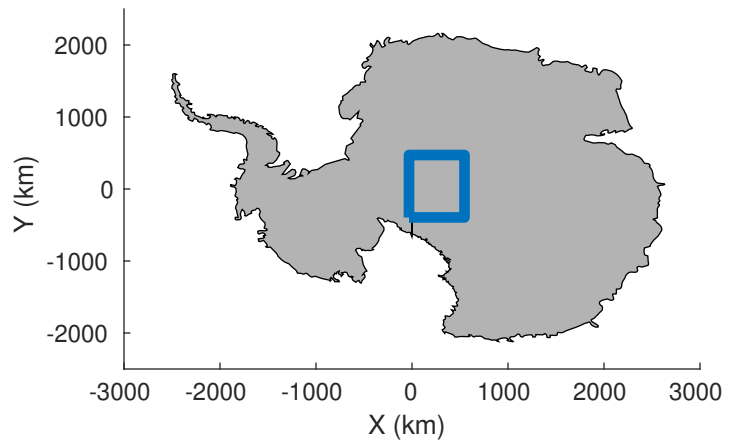


UTIG MARFA -- COLDEX  
rds 2023\_Antarctica\_BaslerMKB: "F08: CLX\_DENSE01" 20231226\_02\_007: 26:41:56.0 to 26:51:30.0 GPS

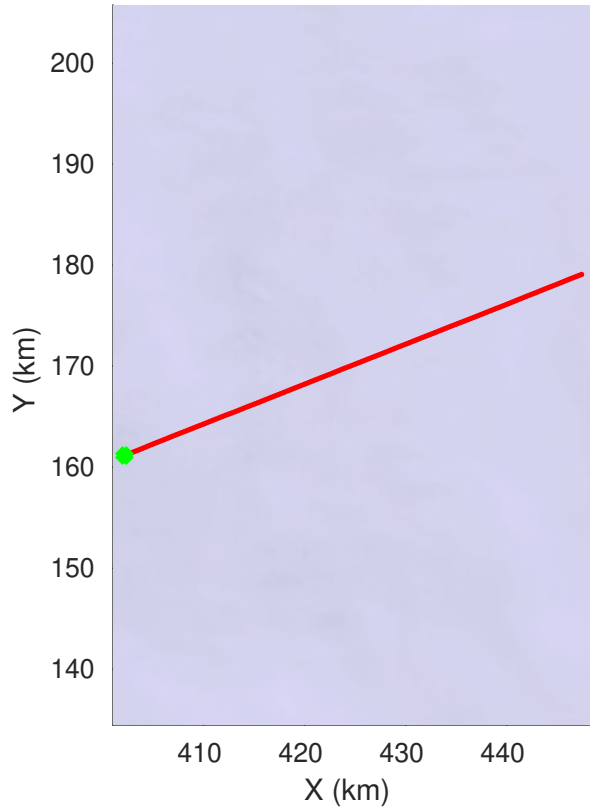
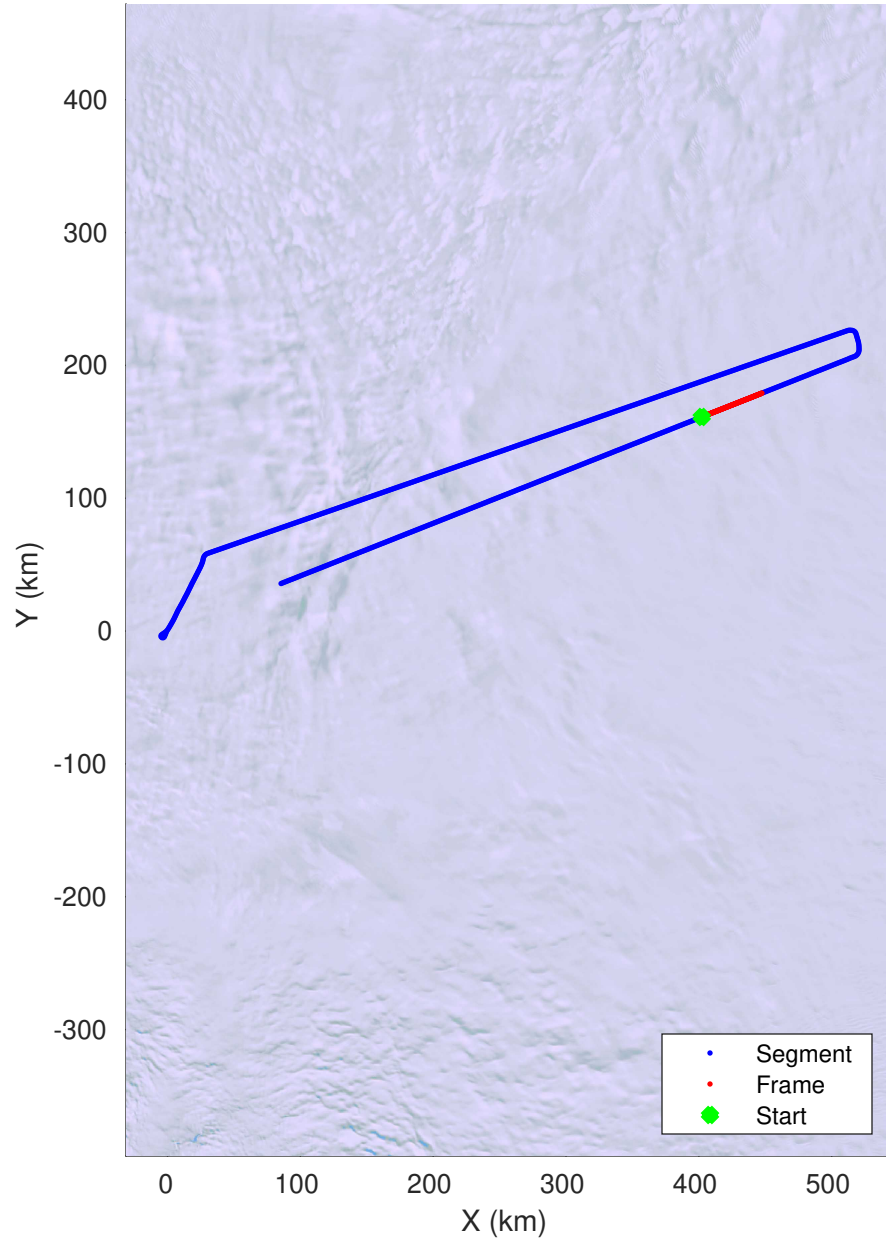


UTIG MARFA -- COLDEX  
rds 2023\_Antarctica\_BaslerMKB: "F08: CLX\_DENSE01" 20231226\_02\_007: 26:41:56.0 to 26:51:30.0 GPS






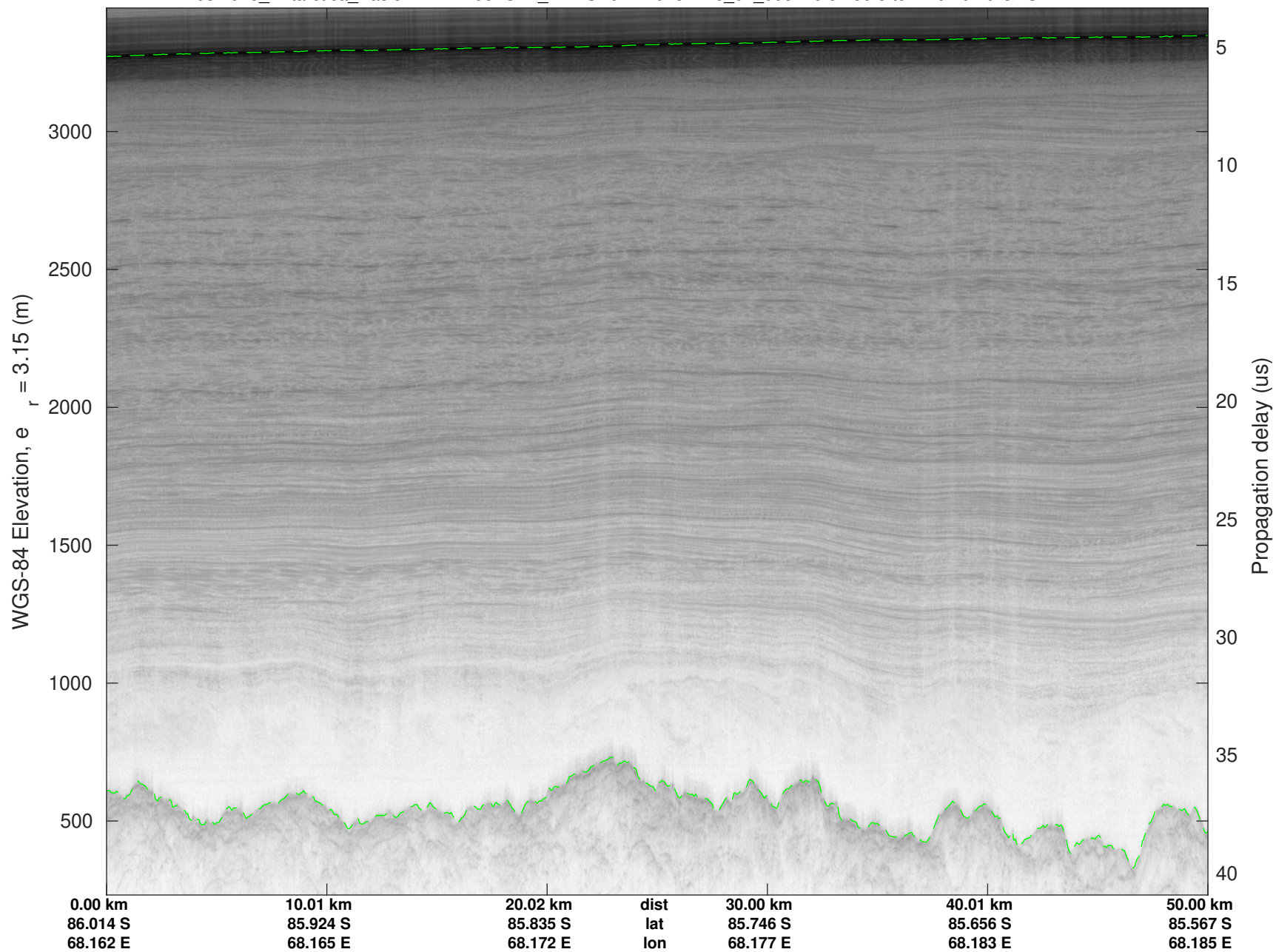
F08: CLX\_DENSE01  
20231226\_02\_008  
Polar Stereograph -71N/0E



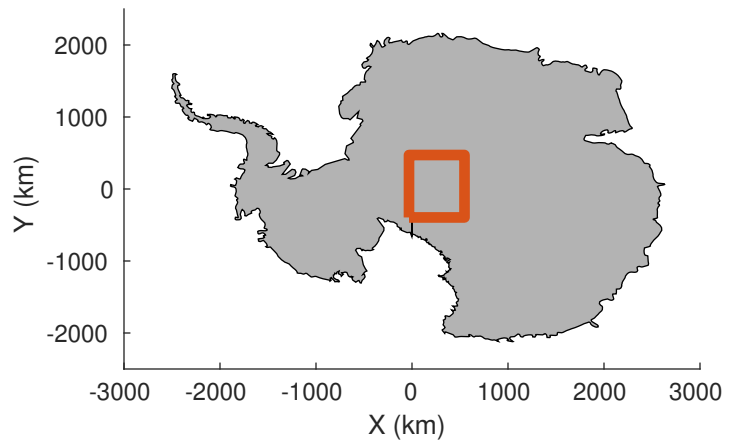
UTIG MARFA -- COLDEX  
rds 2023\_Antarctica\_BaslerMKB: "F08: CLX\_DENSE01" 20231226\_02\_008: 26:51:30.3 to 27:01:02.9 GPS



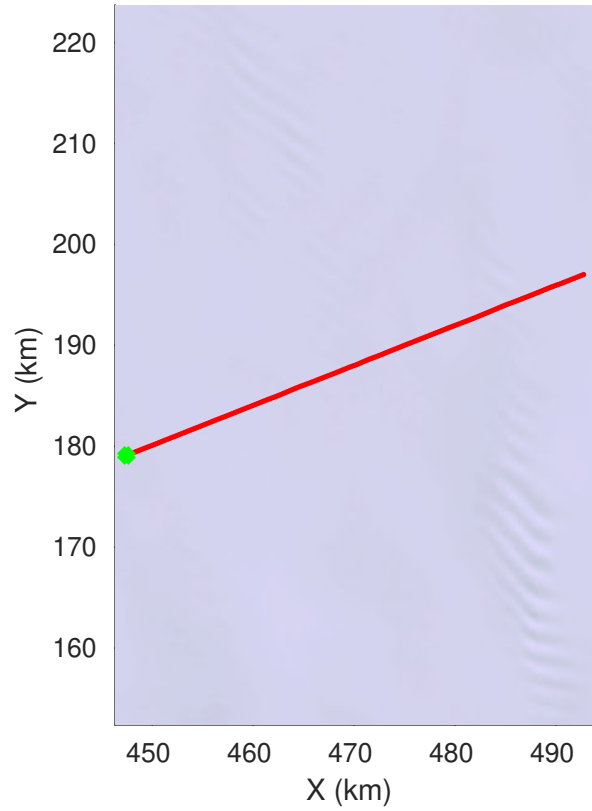
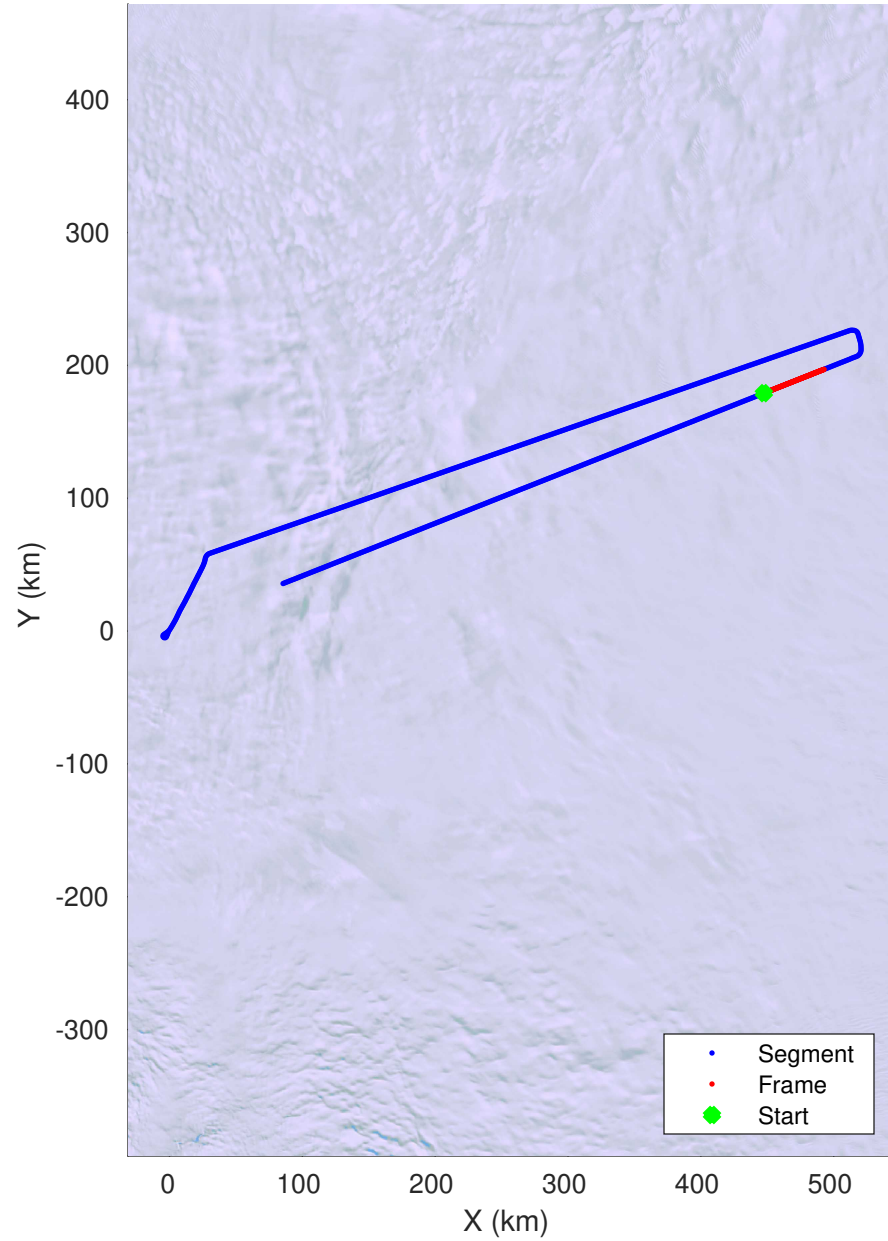
UTIG MARFA -- COLDEX  
rds 2023\_Antarctica\_BaslerMKB: "F08: CLX\_DENSE01" 20231226\_02\_008: 26:51:30.3 to 27:01:02.9 GPS








F08: CLX\_DENSE01  
20231226\_02\_009  
Polar Stereograph -71N/0E



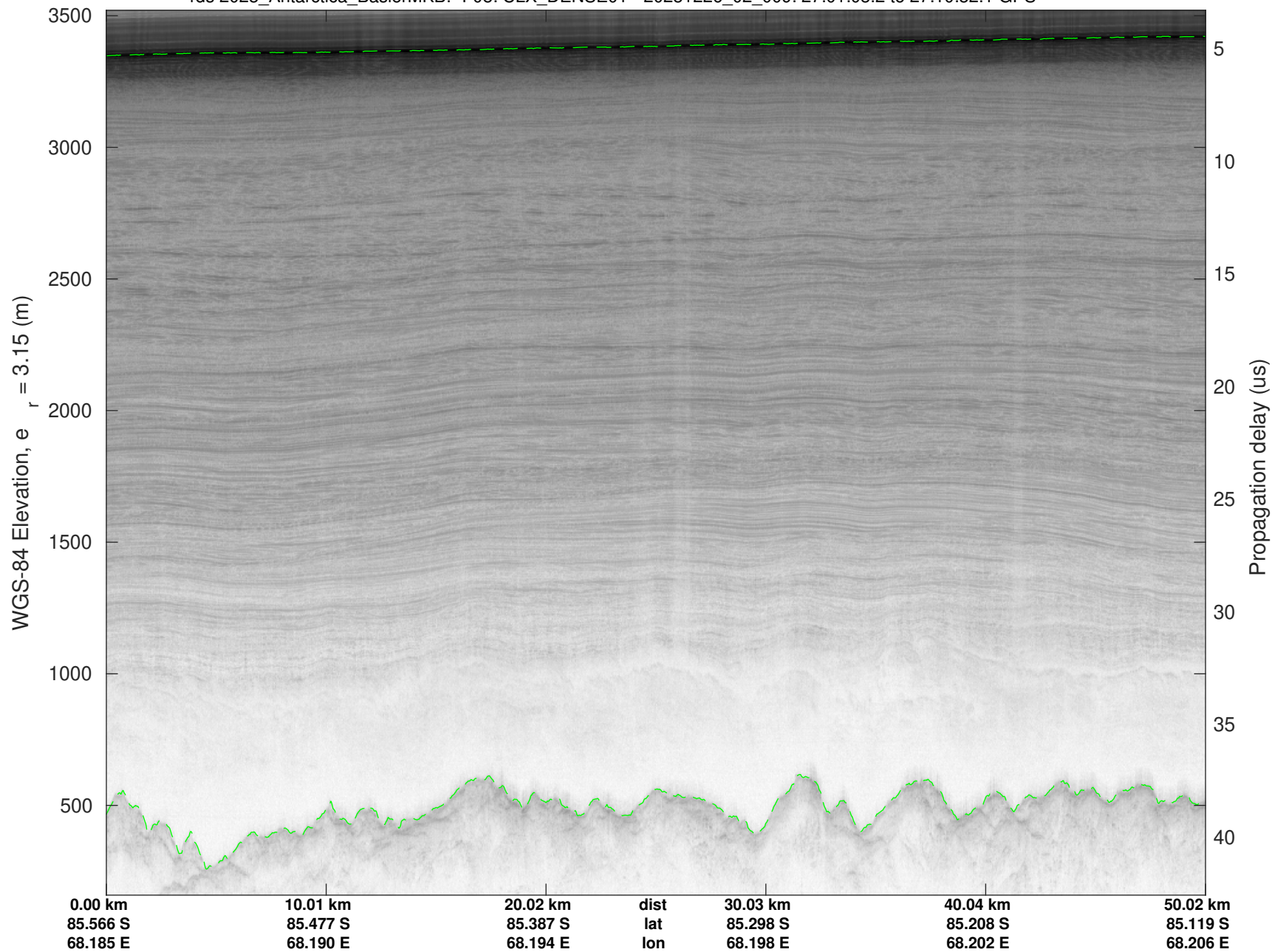
UTIG MARFA -- COLDEX

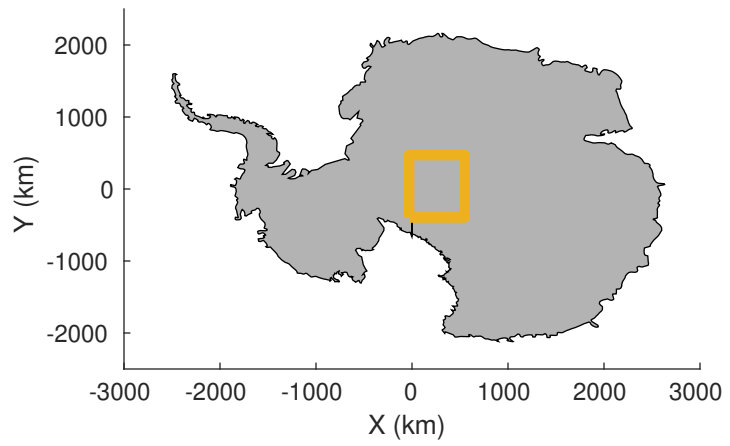
rds 2023\_Antarctica\_BaslerMKB: "F08: CLX\_DENSE01" 20231226\_02\_009: 27:01:03.2 to 27:10:32.1 GPS



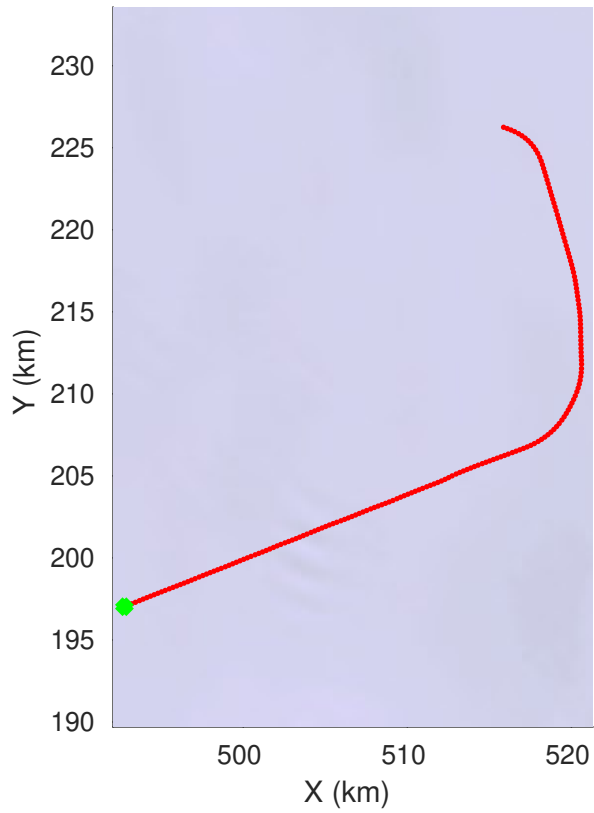
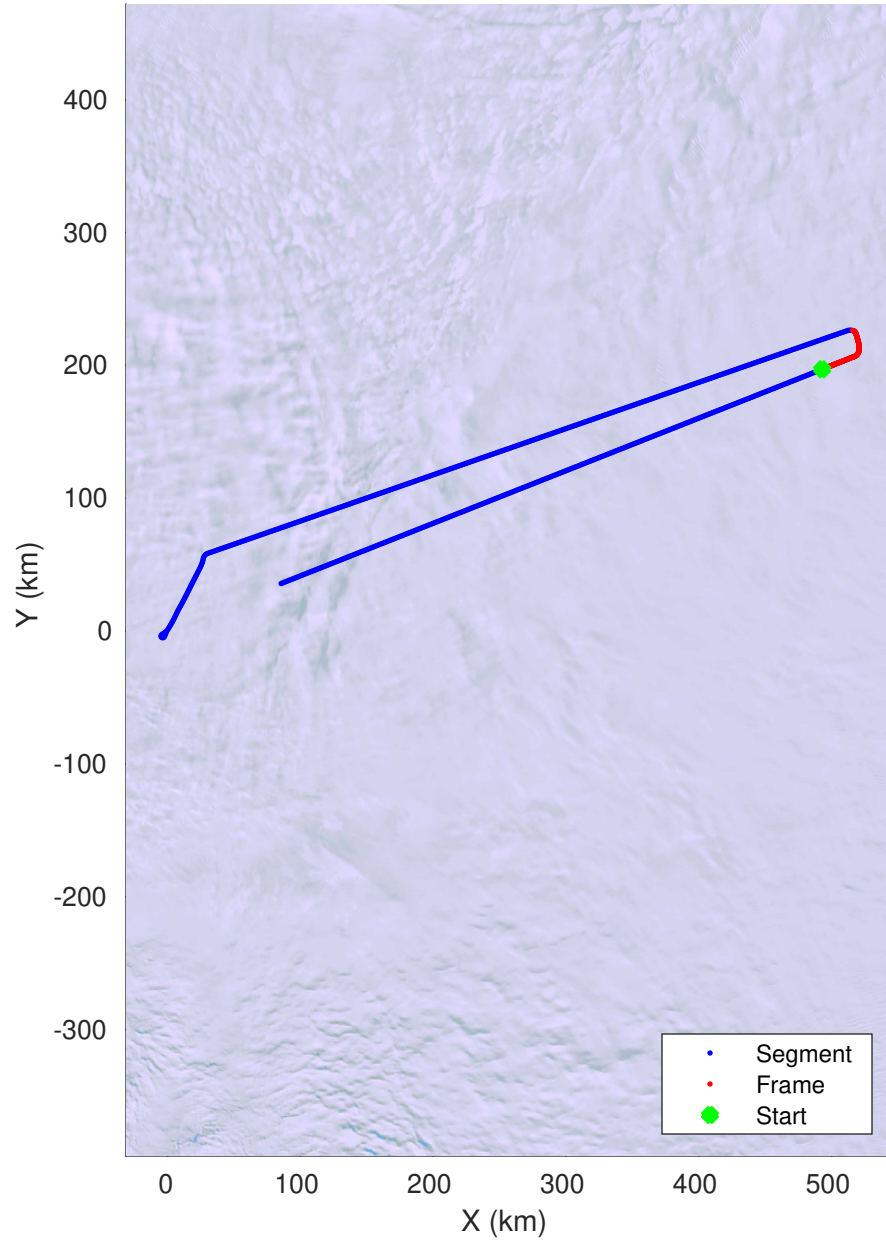
UTIG MARFA -- COLDEX

rds 2023\_Antarctica\_BaslerMKB: "F08: CLX\_DENSE01" 20231226\_02\_009: 27:01:03.2 to 27:10:32.1 GPS






F08: CLX\_DENSE01  
20231226\_02\_010  
Polar Stereograph -71N/0E

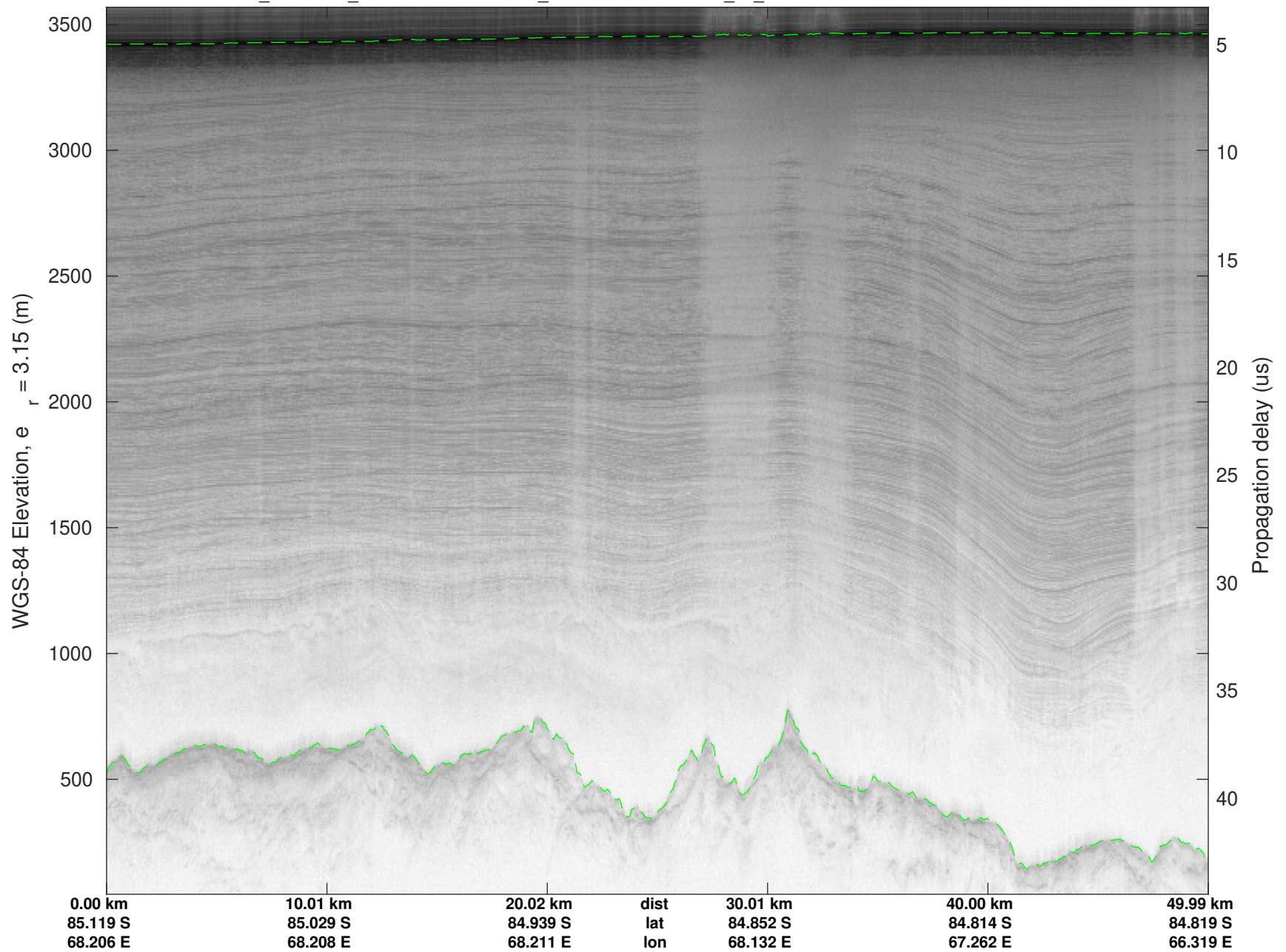


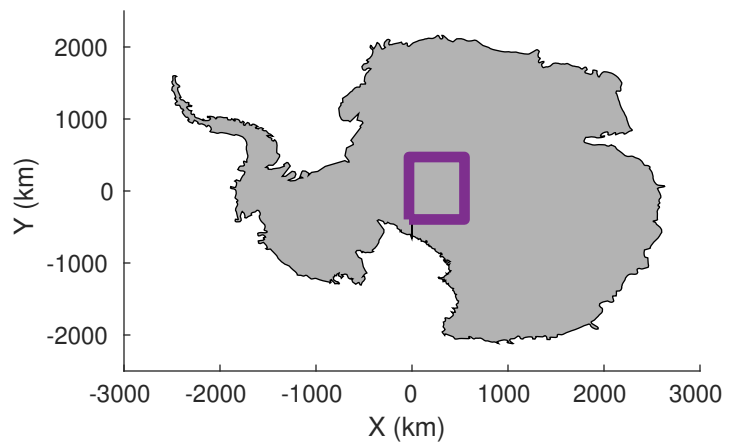
UTIG MARFA -- COLDEX

rds 2023\_Antarctica\_BaslerMKB: "F08: CLX\_DENSE01" 20231226\_02\_010: 27:10:32.4 to 27:20:32.7 GPS

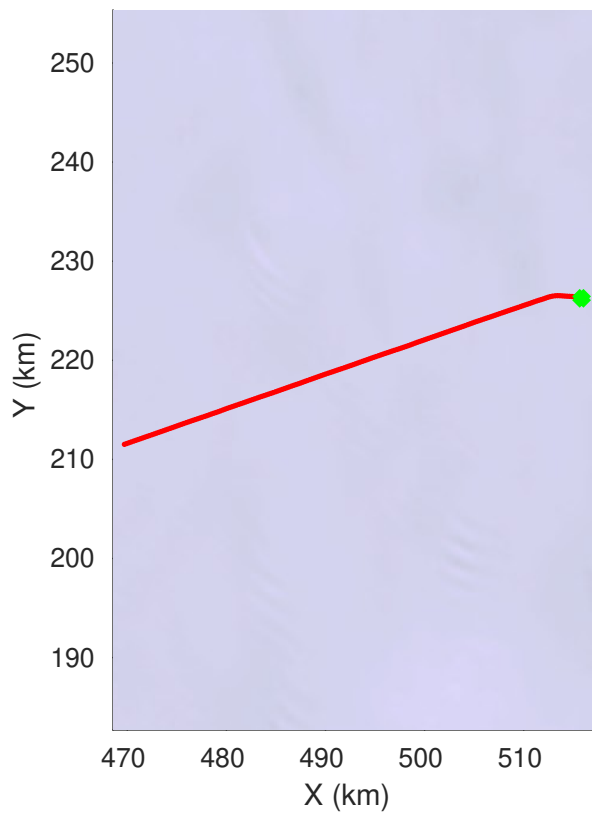
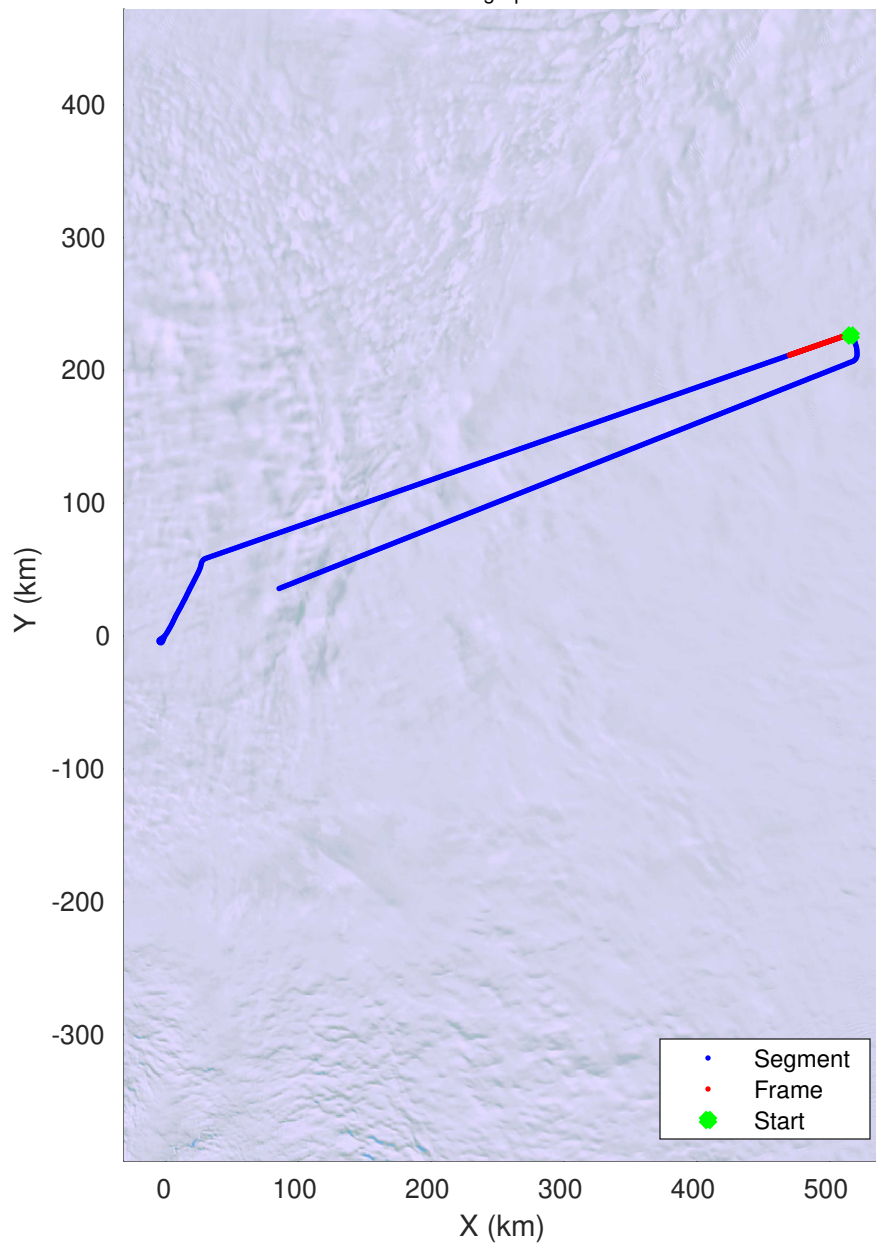


UTIG MARFA -- COLDEX  
rds 2023\_Antarctica\_BaslerMKB: "F08: CLX\_DENSE01" 20231226\_02\_010: 27:10:32.4 to 27:20:32.7 GPS






F08: CLX\_DENSE01  
20231226\_02\_011  
Polar Stereograph -71N/0E

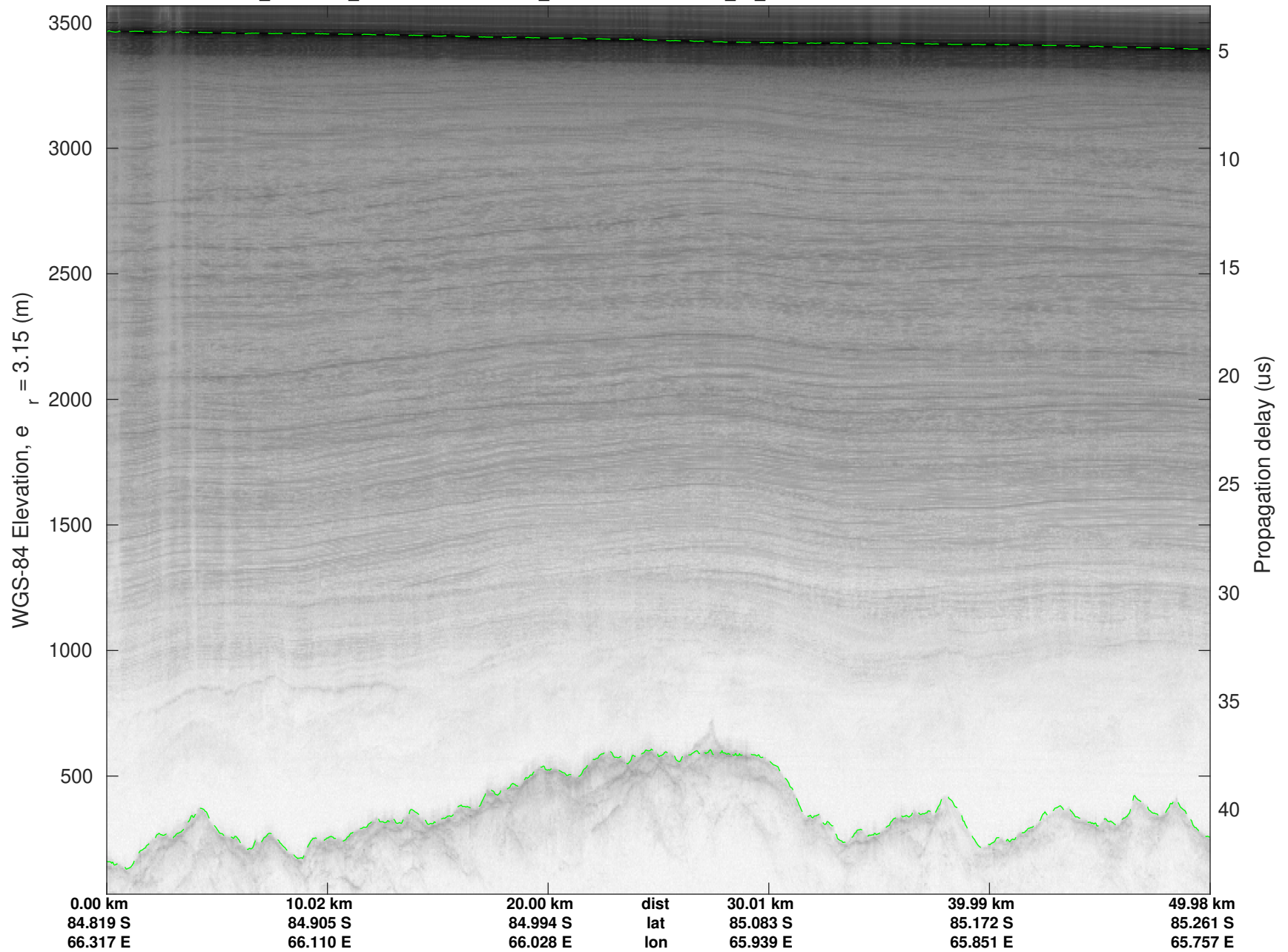


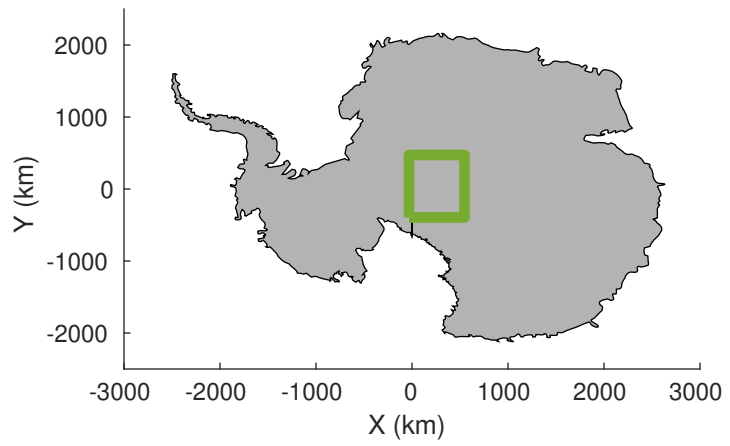
UTIG MARFA -- COLDEX  
rds 2023\_Antarctica\_BaslerMKB: "F08: CLX\_DENSE01" 20231226\_02\_011: 27:20:33.1 to 27:30:37.0 GPS



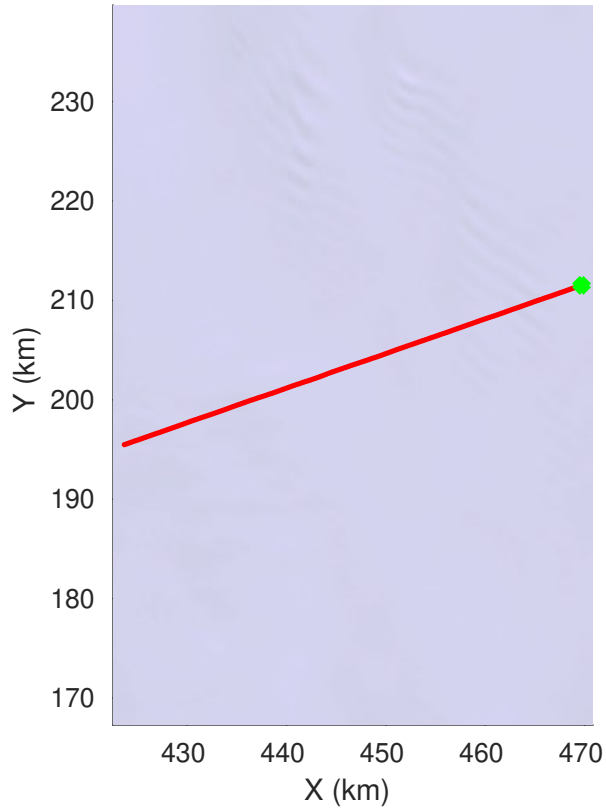
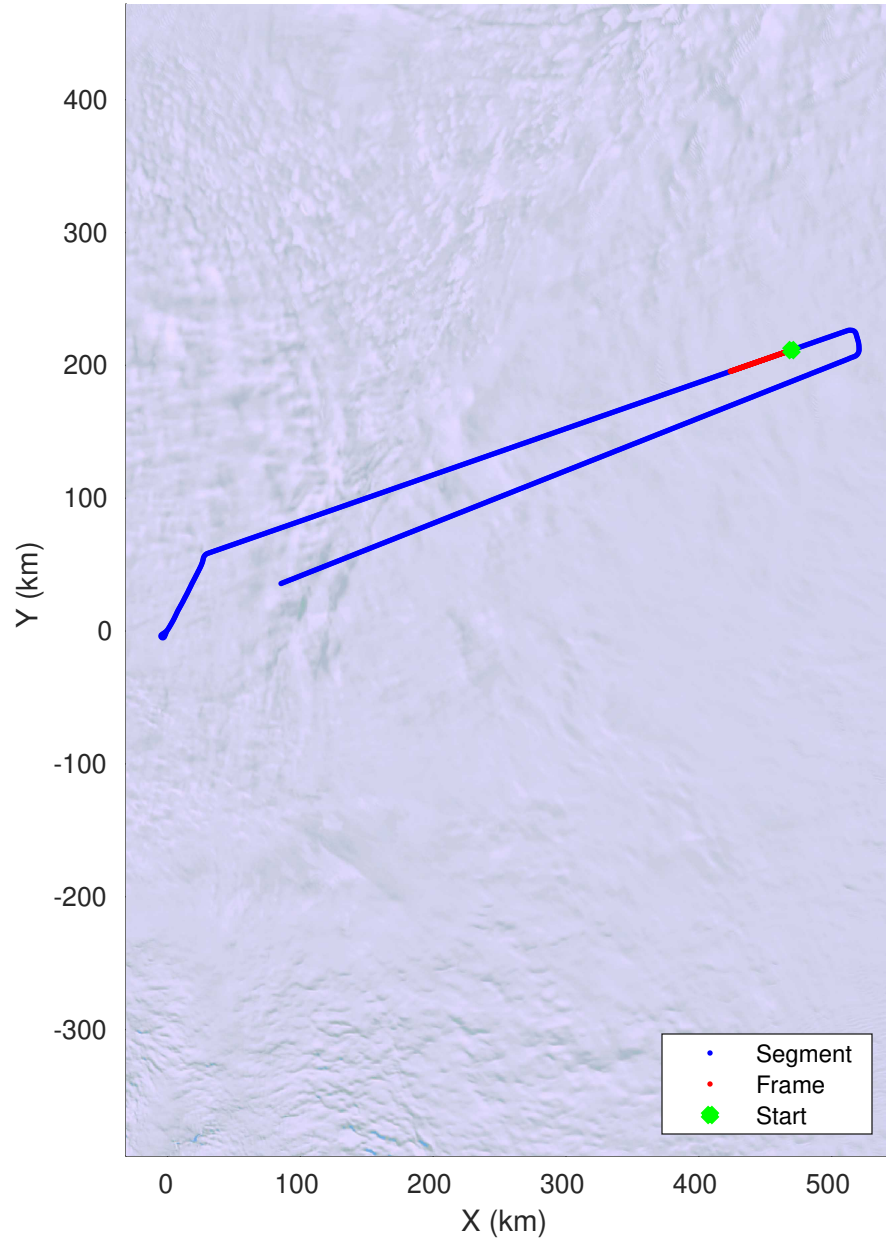


UTIG MARFA -- COLDEX  
rds 2023\_Antarctica\_BaslerMKB: "F08: CLX\_DENSE01" 20231226\_02\_011: 27:20:33.1 to 27:30:37.0 GPS

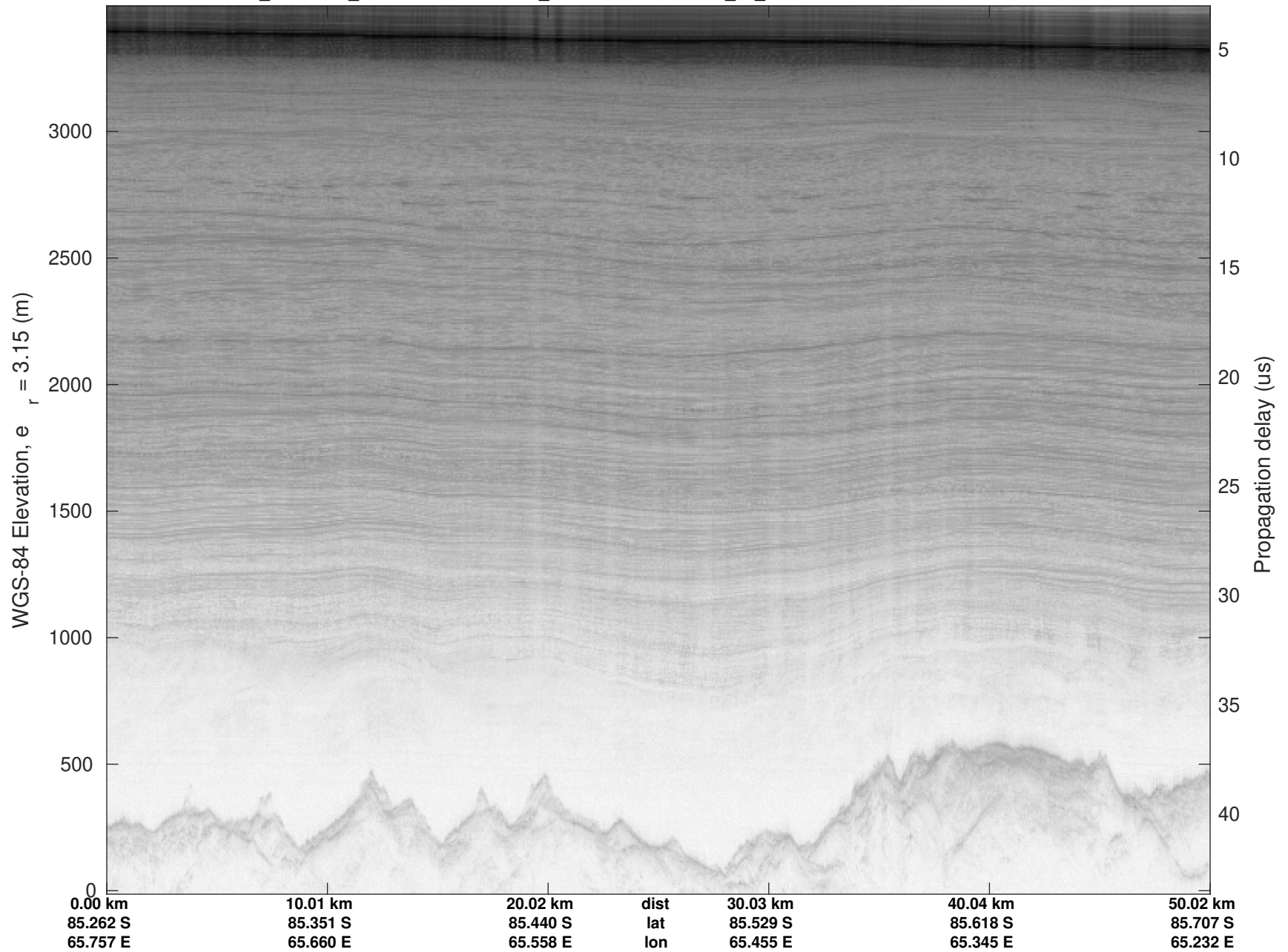




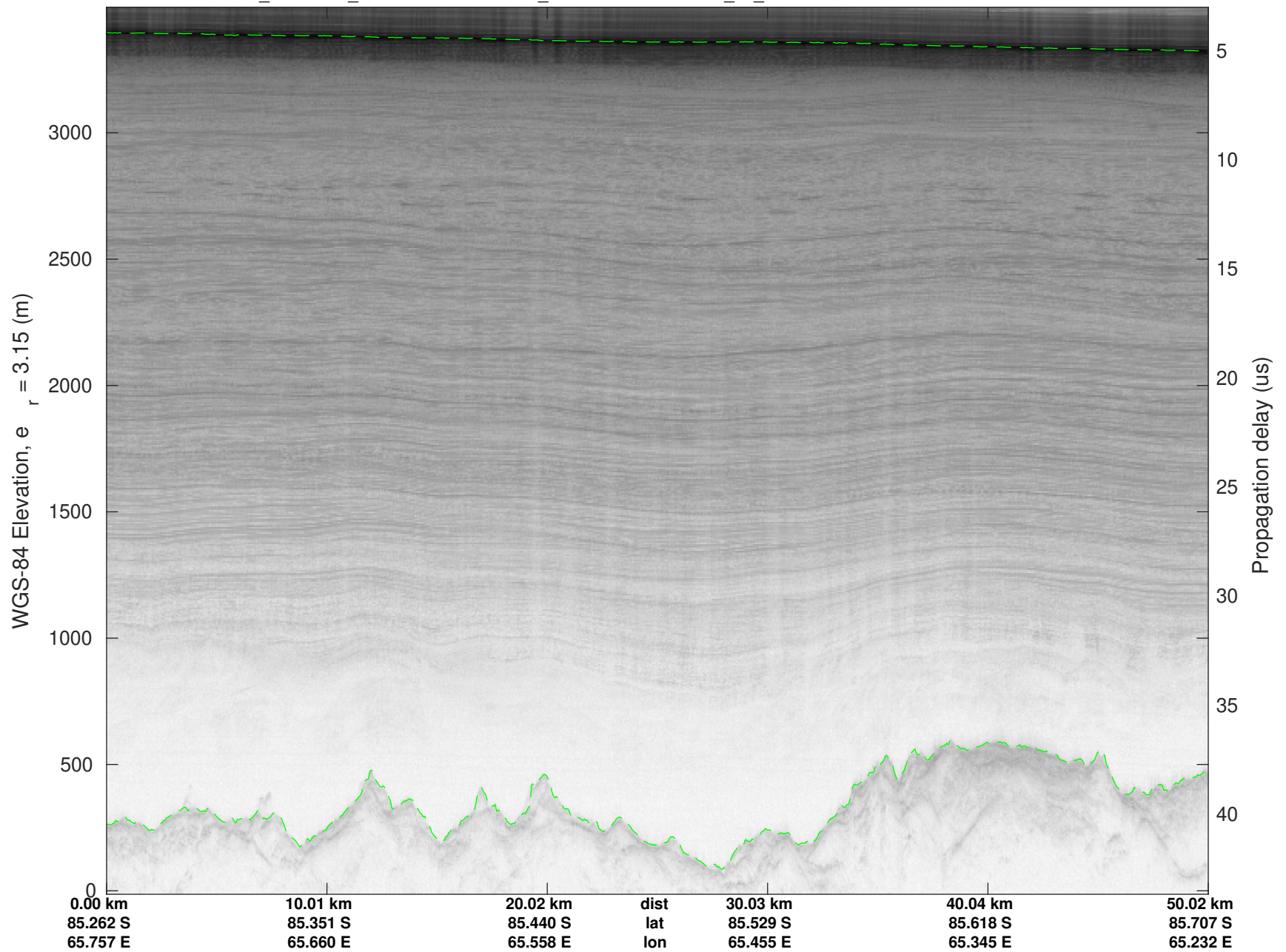
F08: CLX\_DENSE01  
20231226\_02\_012  
Polar Stereograph -71N/0E

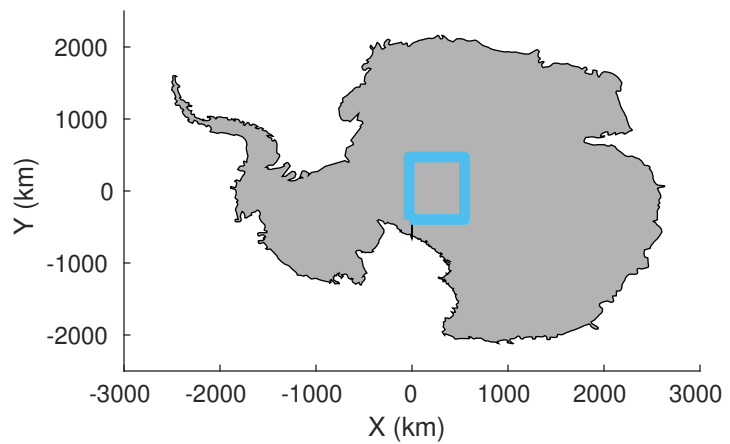


UTIG MARFA -- COLDEX  
rds 2023\_Antarctica\_BaslerMKB: "F08: CLX\_DENSE01" 20231226\_02\_012: 27:30:37.3 to 27:40:40.3 GPS

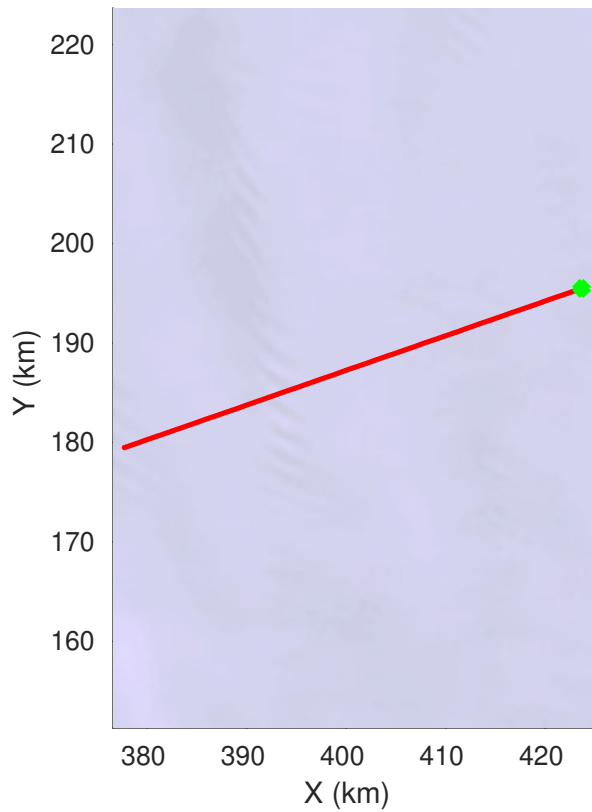
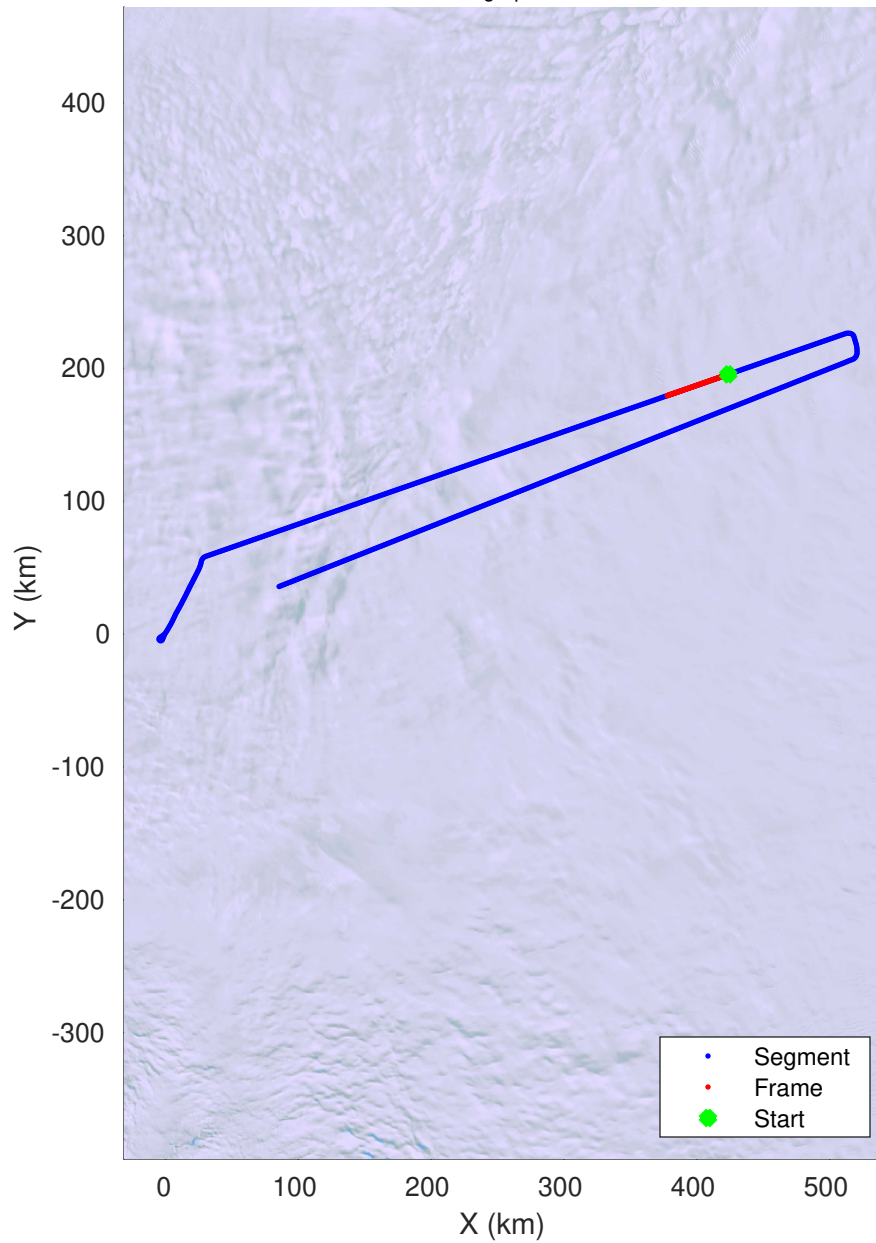


UTIG MARFA -- COLDEX  
rds 2023\_Antarctica\_BaslerMKB: "F08: CLX\_DENSE01" 20231226\_02\_012: 27:30:37.3 to 27:40:40.3 GPS






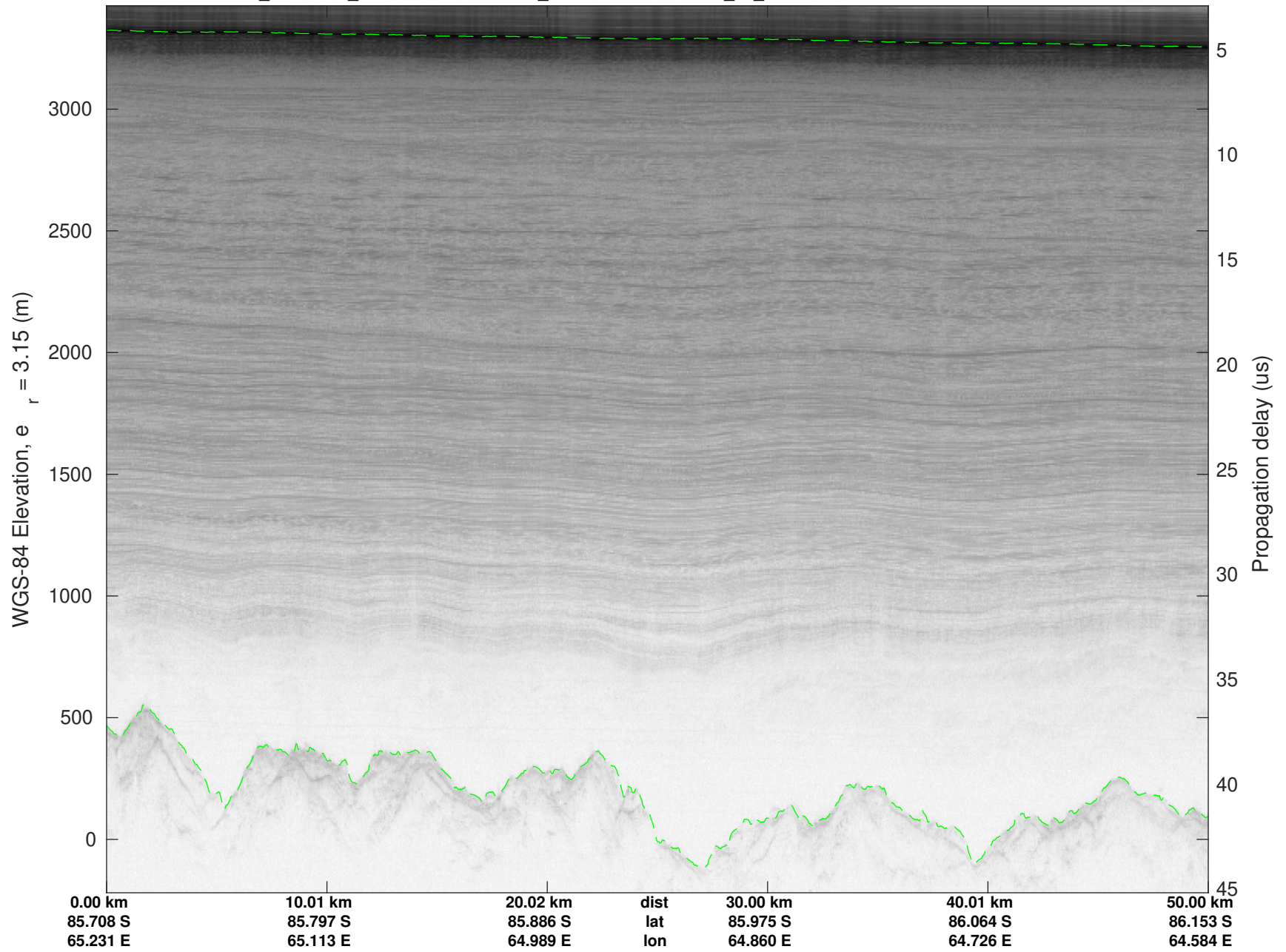
F08: CLX\_DENSE01  
20231226\_02\_013  
Polar Stereograph -71N/0E

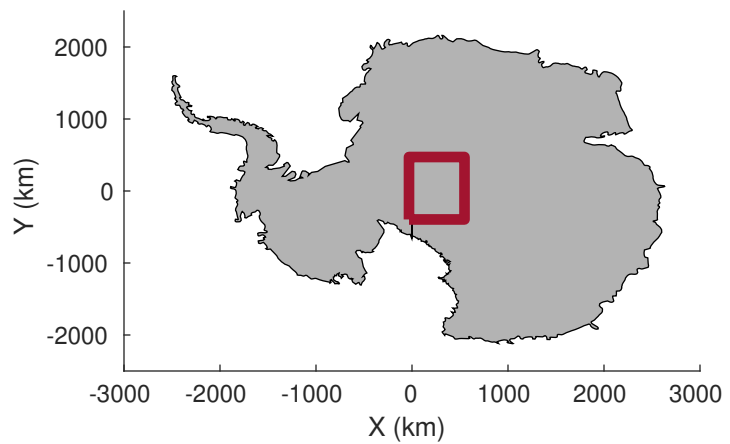


UTIG MARFA -- COLDEX  
rds 2023\_Antarctica\_BaslerMKB: "F08: CLX\_DENSE01" 20231226\_02\_013: 27:40:40.6 to 27:50:39.2 GPS

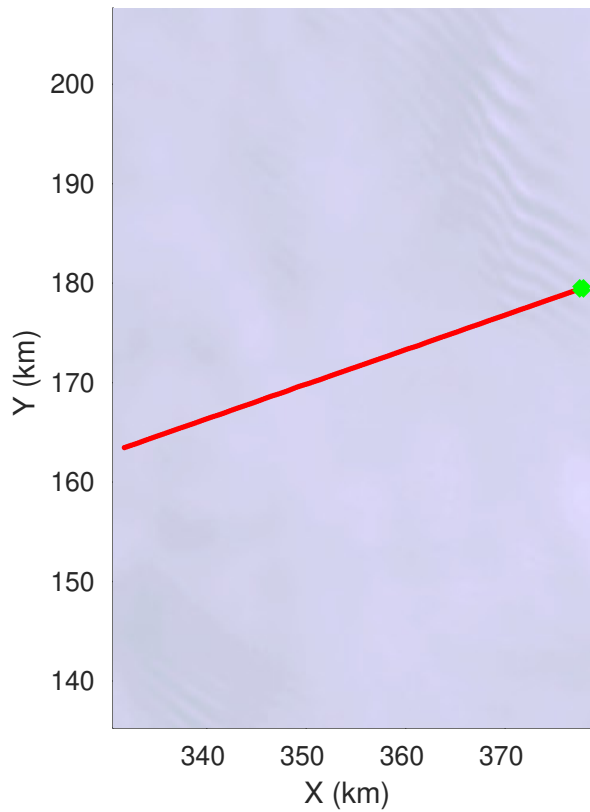
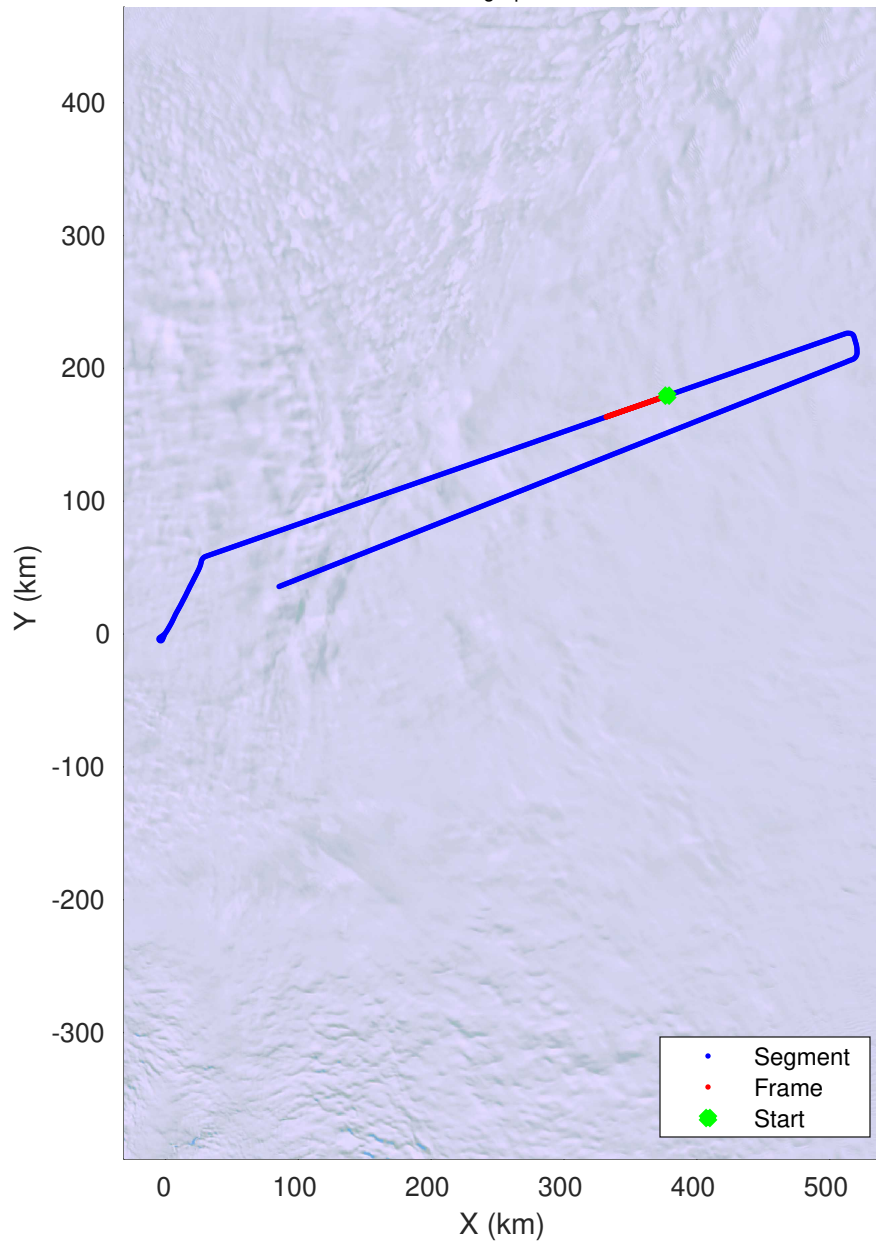


UTIG MARFA -- COLDEX  
rds 2023\_Antarctica\_BaslerMKB: "F08: CLX\_DENSE01" 20231226\_02\_013: 27:40:40.6 to 27:50:39.2 GPS






F08: CLX\_DENSE01  
20231226\_02\_014  
Polar Stereograph -71N/0E

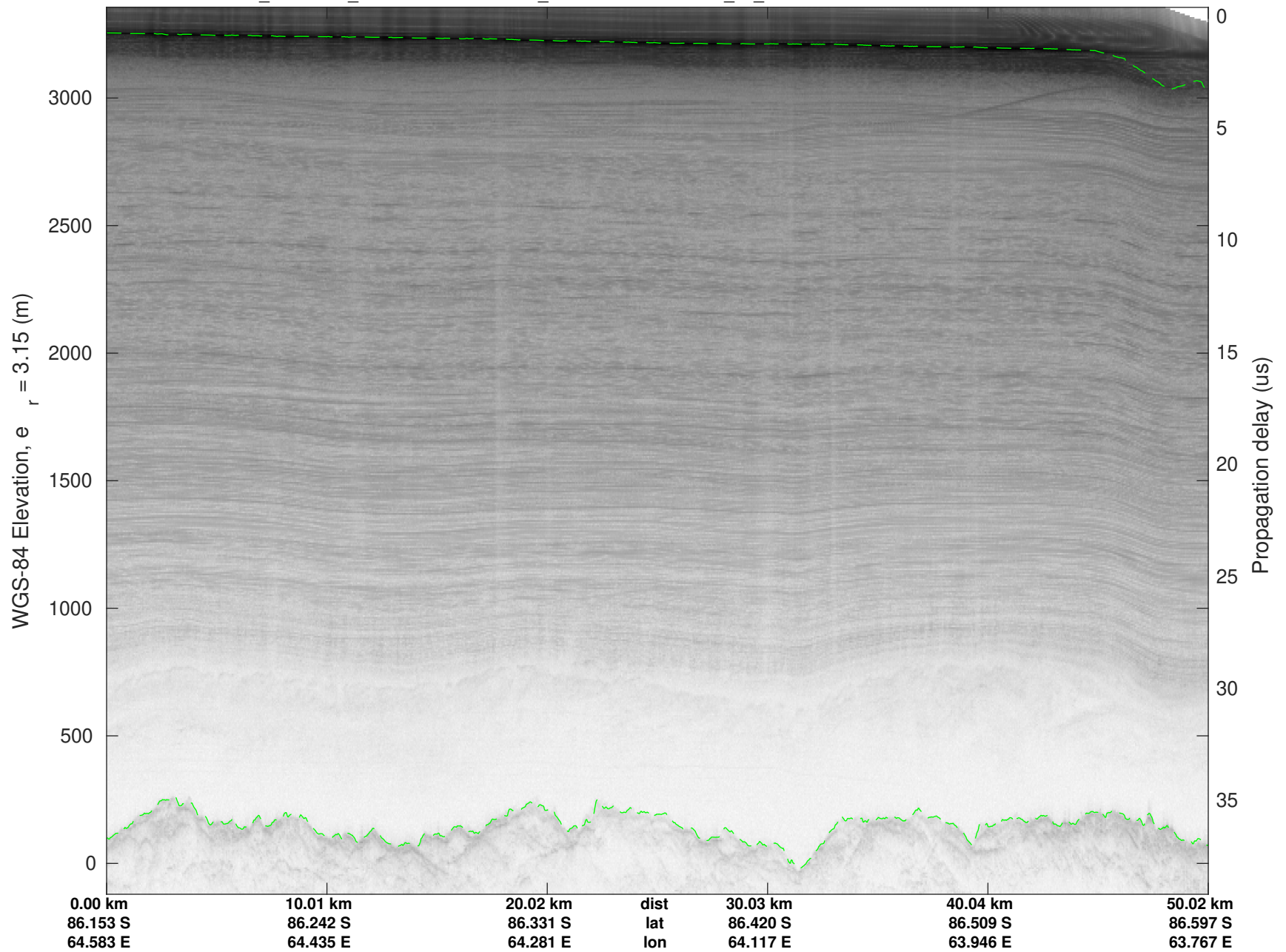


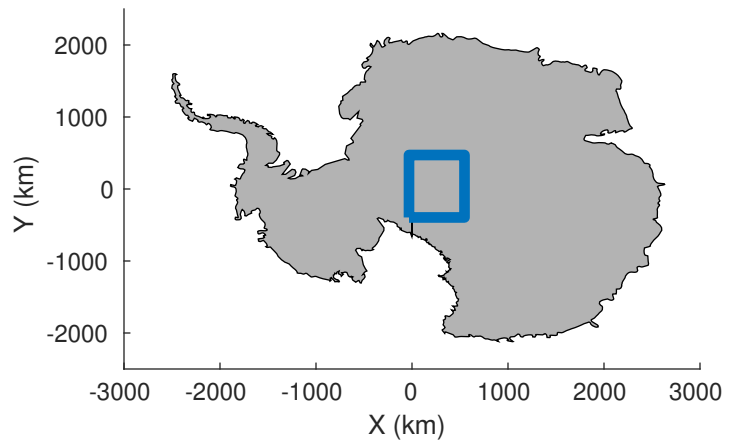


UTIG MARFA -- COLDEX  
rds 2023\_Antarctica\_BaslerMKB: "F08: CLX\_DENSE01" 20231226\_02\_014: 27:50:39.5 to 28:00:34.4 GPS

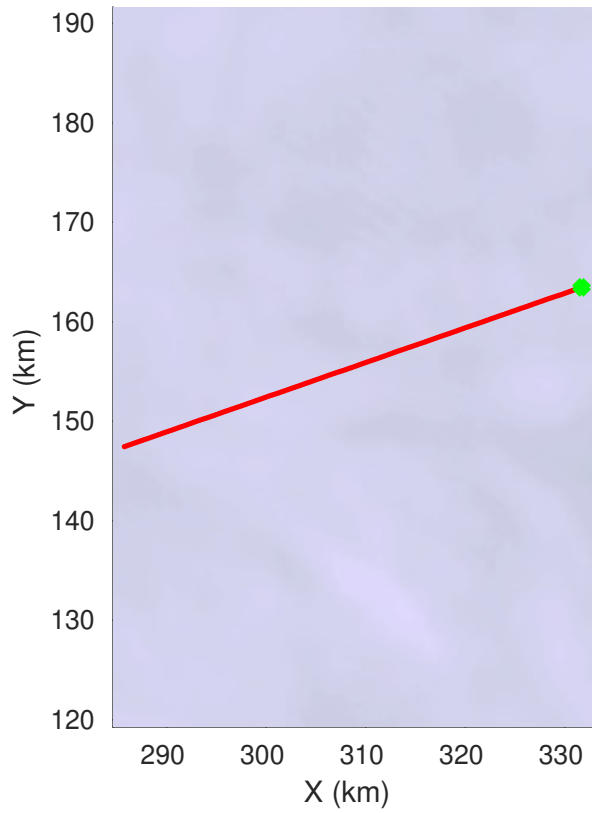
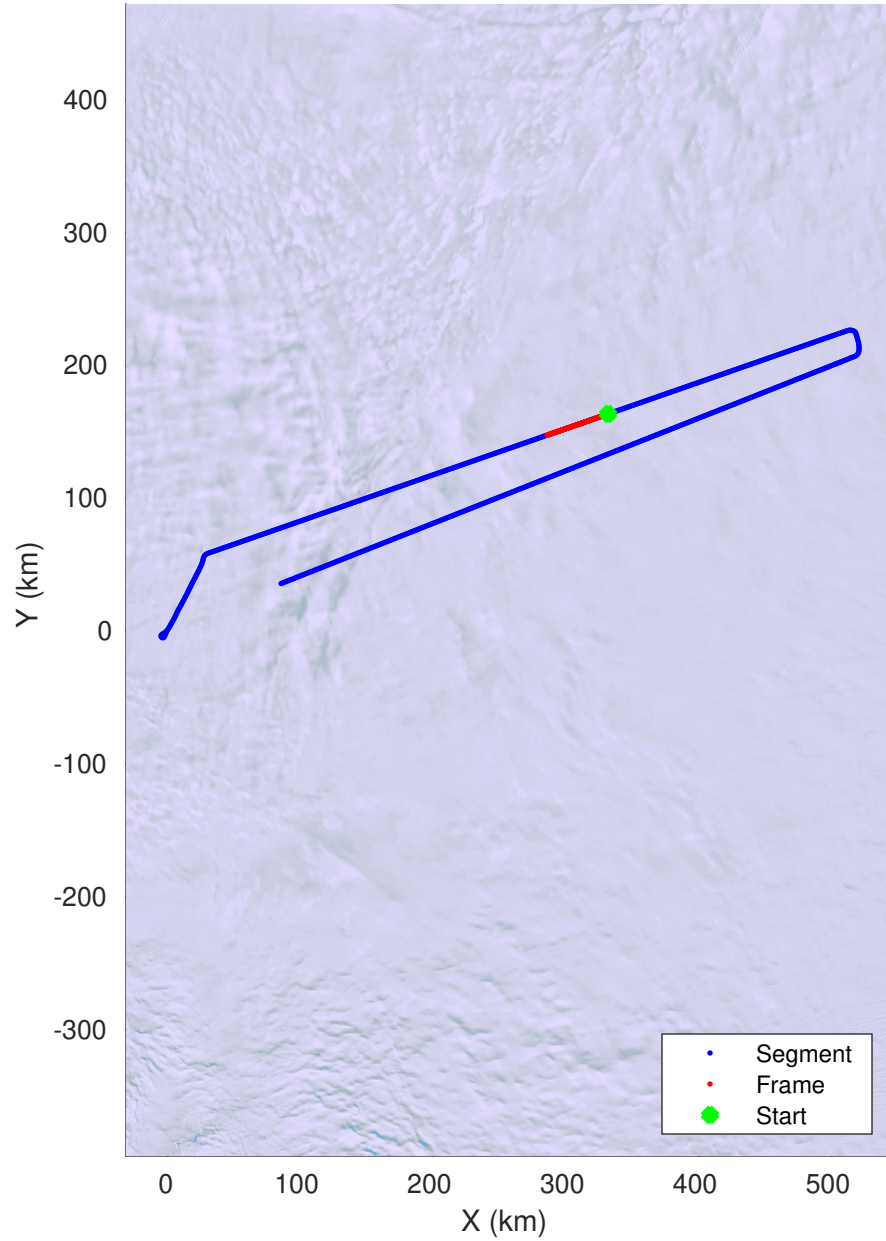


UTIG MARFA -- COLDEX  
rds 2023\_Antarctica\_BaslerMKB: "F08: CLX\_DENSE01" 20231226\_02\_014: 27:50:39.5 to 28:00:34.4 GPS






F08: CLX\_DENSE01  
20231226\_02\_015  
Polar Stereograph -71N/0E



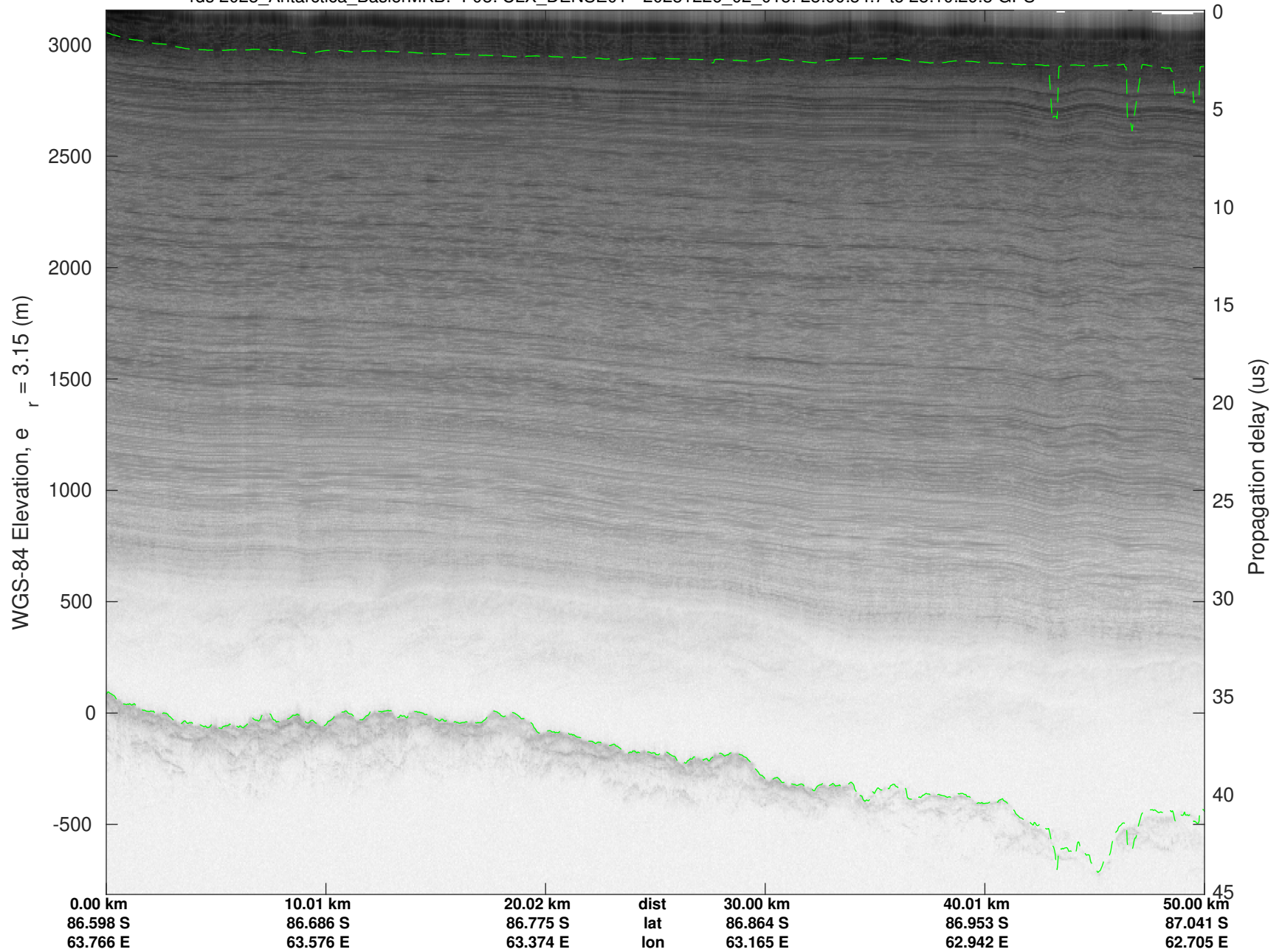
UTIG MARFA -- COLDEX

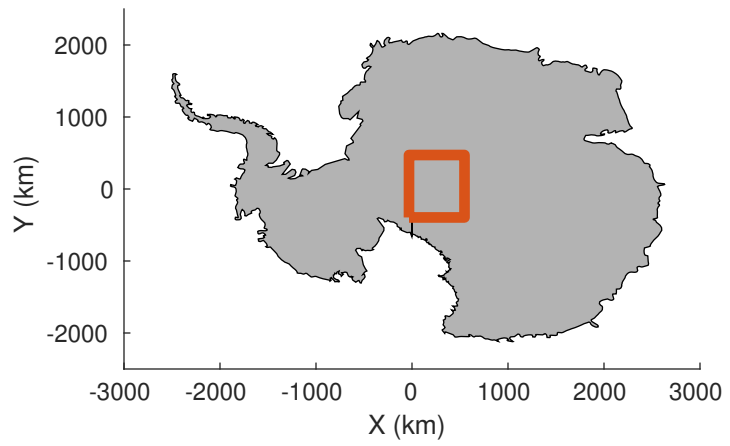
rds 2023\_Antarctica\_BaslerMKB: "F08: CLX\_DENSE01" 20231226\_02\_015: 28:00:34.7 to 28:10:29.3 GPS



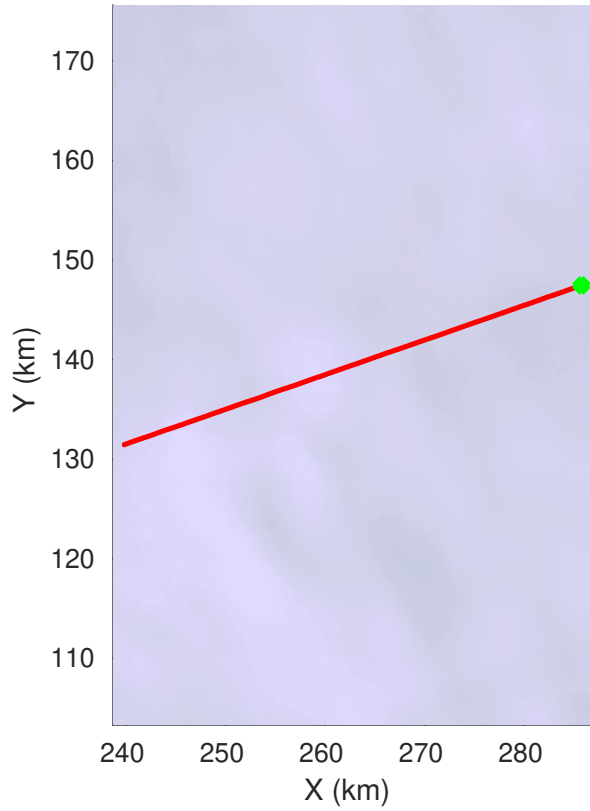
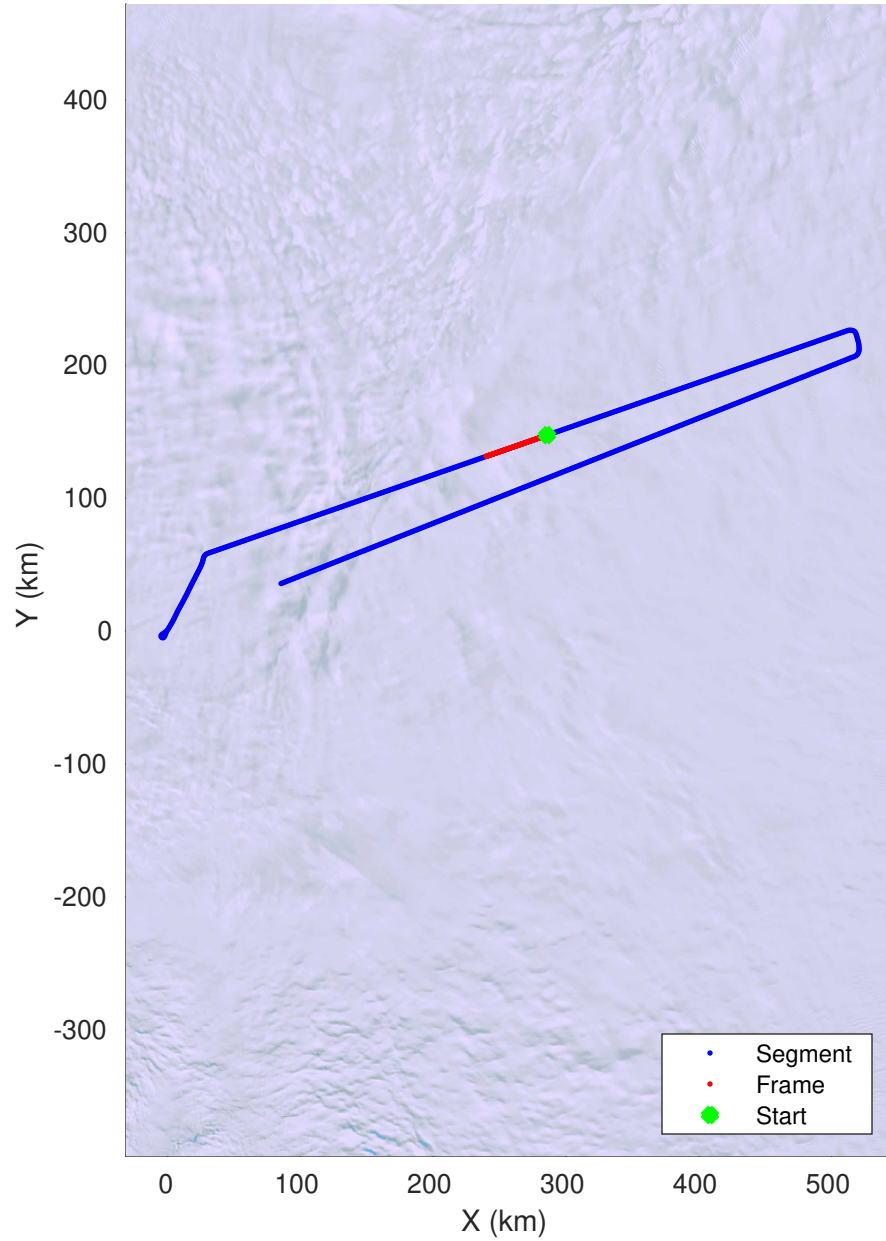
UTIG MARFA -- COLDEX

rds 2023\_Antarctica\_BaslerMKB: "F08: CLX\_DENSE01" 20231226\_02\_015: 28:00:34.7 to 28:10:29.3 GPS






F08: CLX\_DENSE01  
20231226\_02\_016  
Polar Stereograph -71N/0E



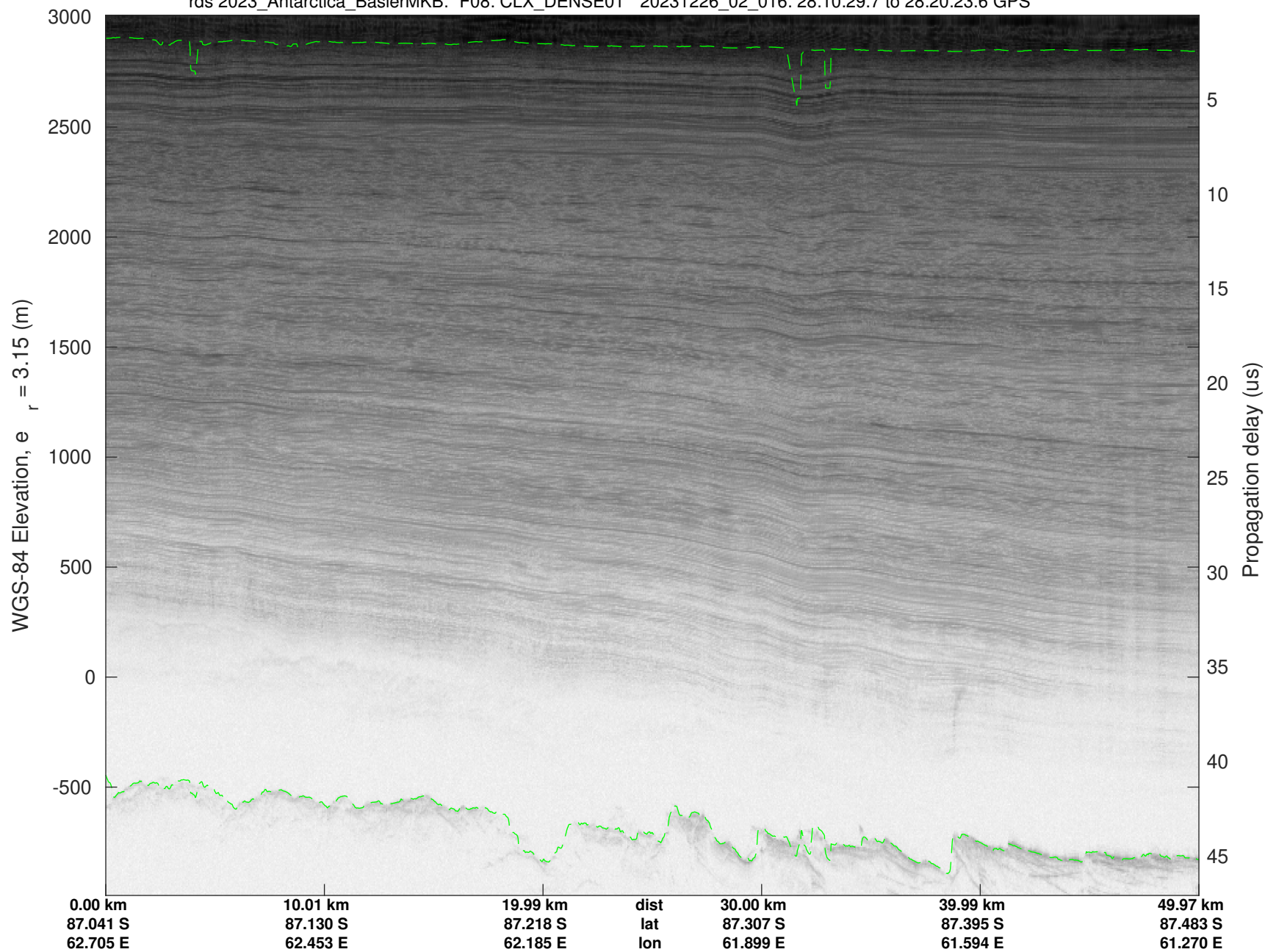
UTIG MARFA -- COLDEX

rds 2023\_Antarctica\_BaslerMKB: "F08: CLX\_DENSE01" 20231226\_02\_016: 28:10:29.7 to 28:20:23.6 GPS

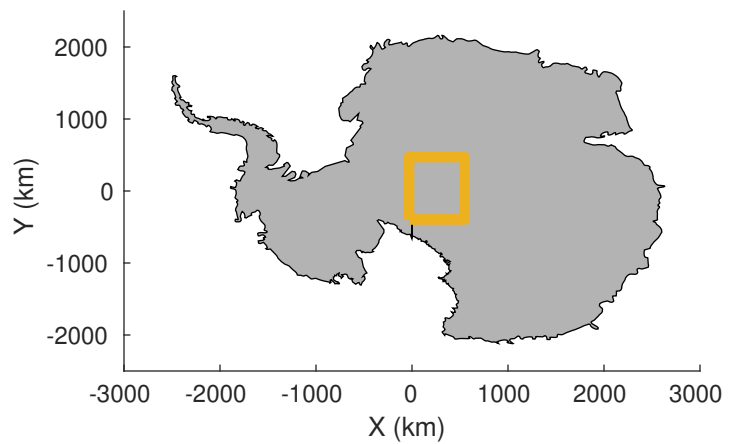


UTIG MARFA -- COLDEX

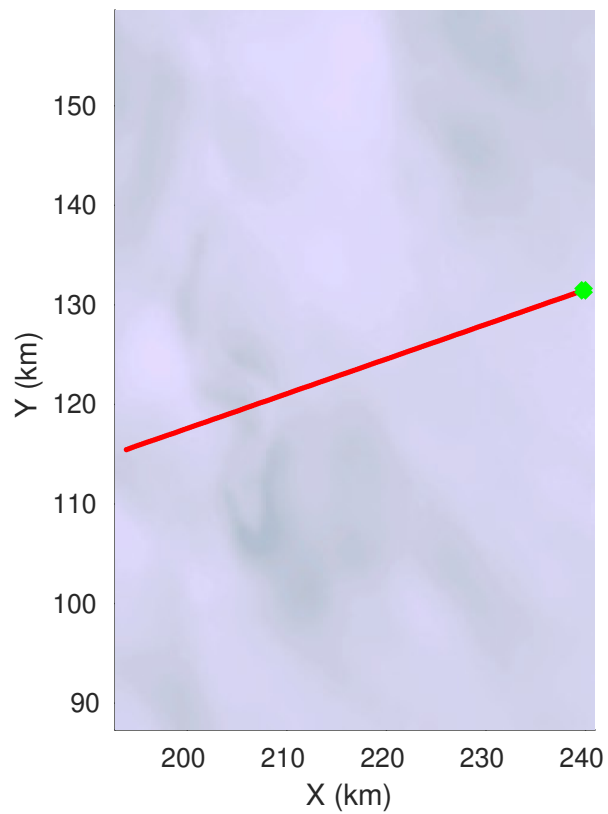
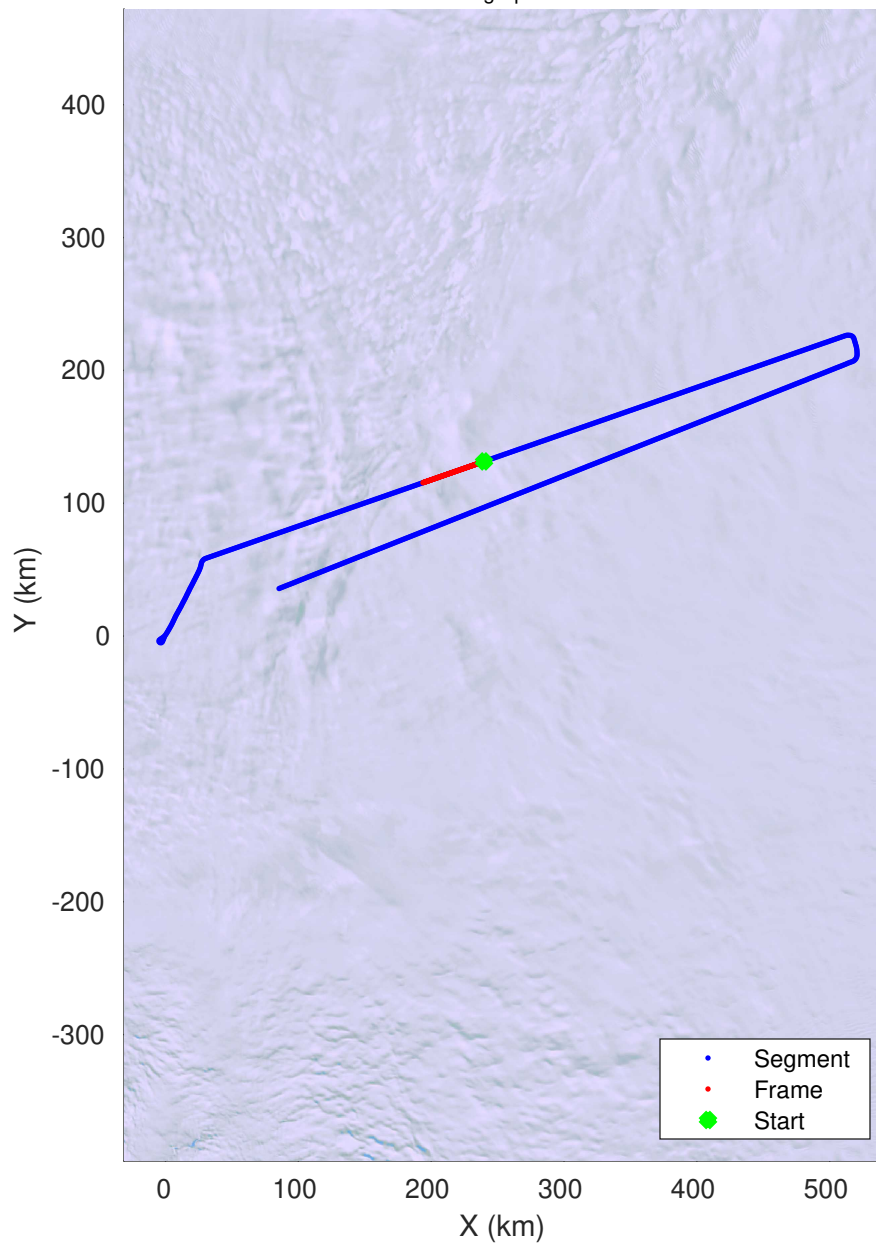
rds 2023\_Antarctica\_BaslerMKB: "F08: CLX\_DENSE01" 20231226\_02\_016: 28:10:29.7 to 28:20:23.6 GPS








F08: CLX\_DENSE01  
20231226\_02\_017  
Polar Stereograph -71N/0E




UTIG MARFA -- COLDEX

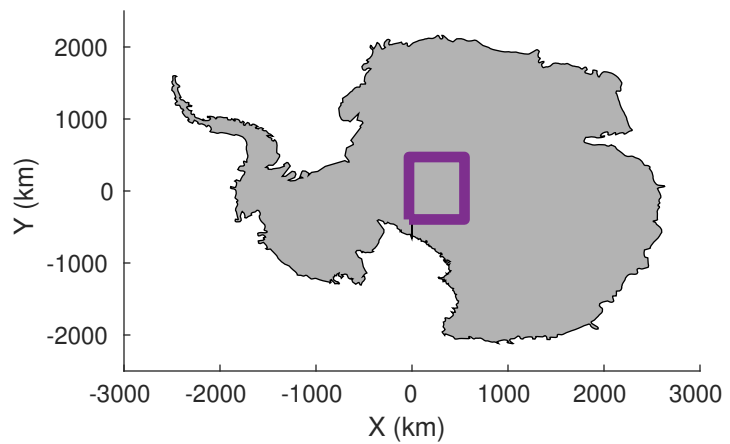
rds 2023\_Antarctica\_BaslerMKB: "F08: CLX\_DENSE01" 20231226\_02\_017: 28:20:23.9 to 28:30:25.9 GPS



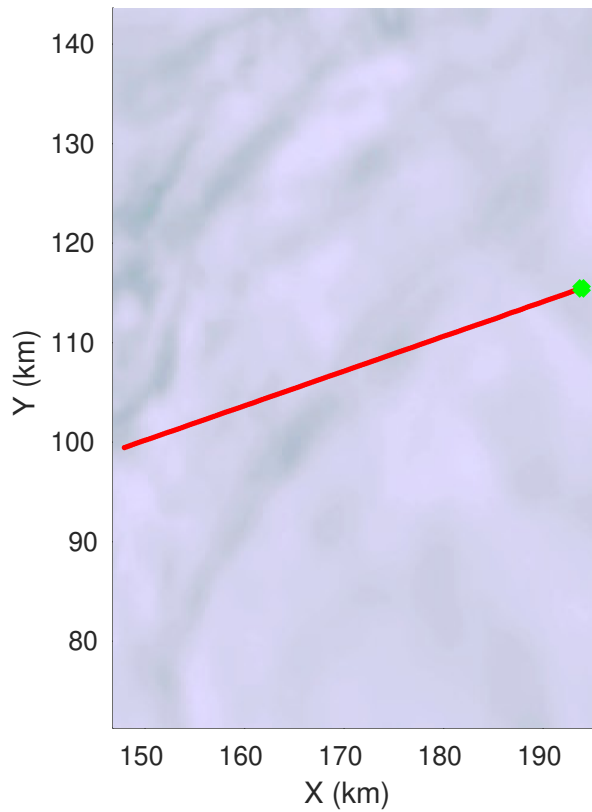
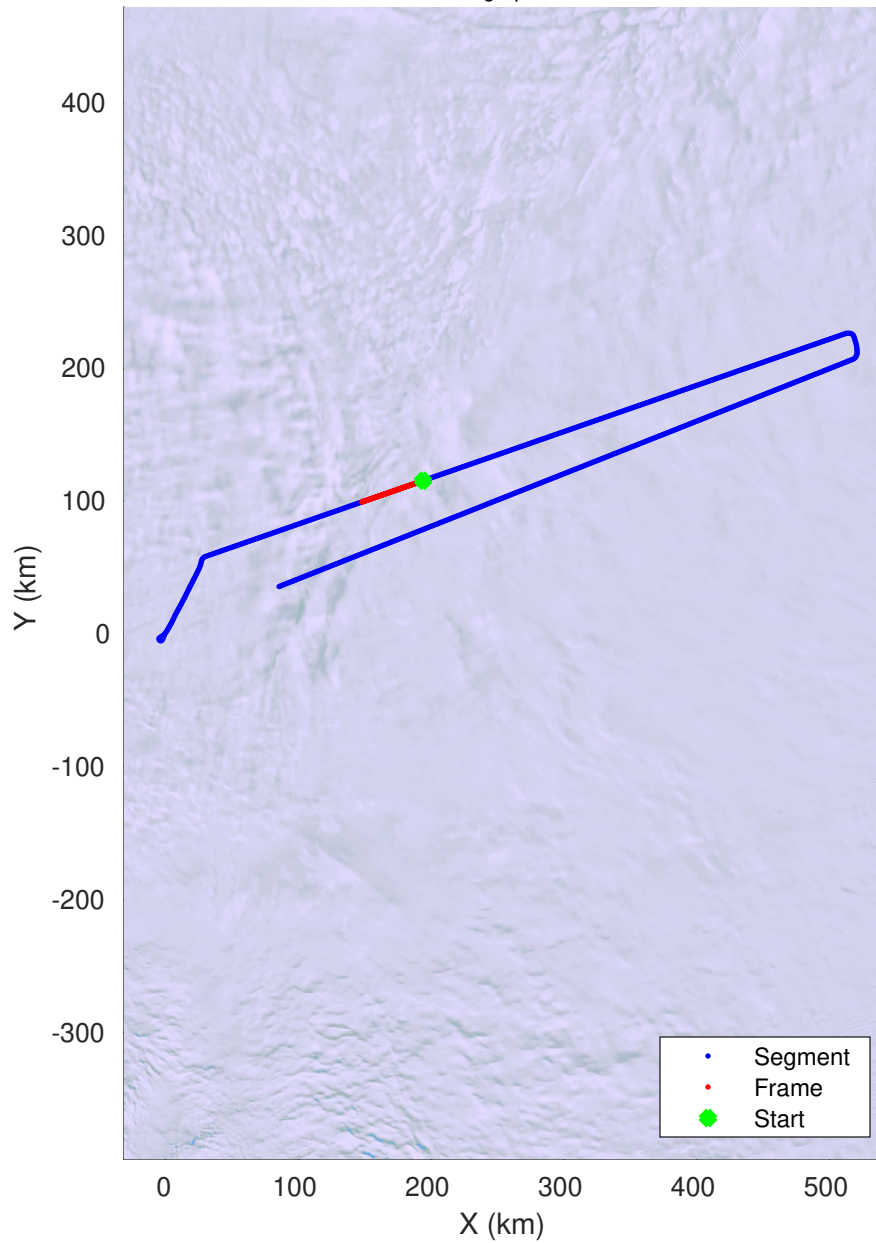
UTIG MARFA -- COLDEX

rds 2023\_Antarctica\_BaslerMKB: "F08: CLX\_DENSE01" 20231226\_02\_017: 28:20:23.9 to 28:30:25.9 GPS






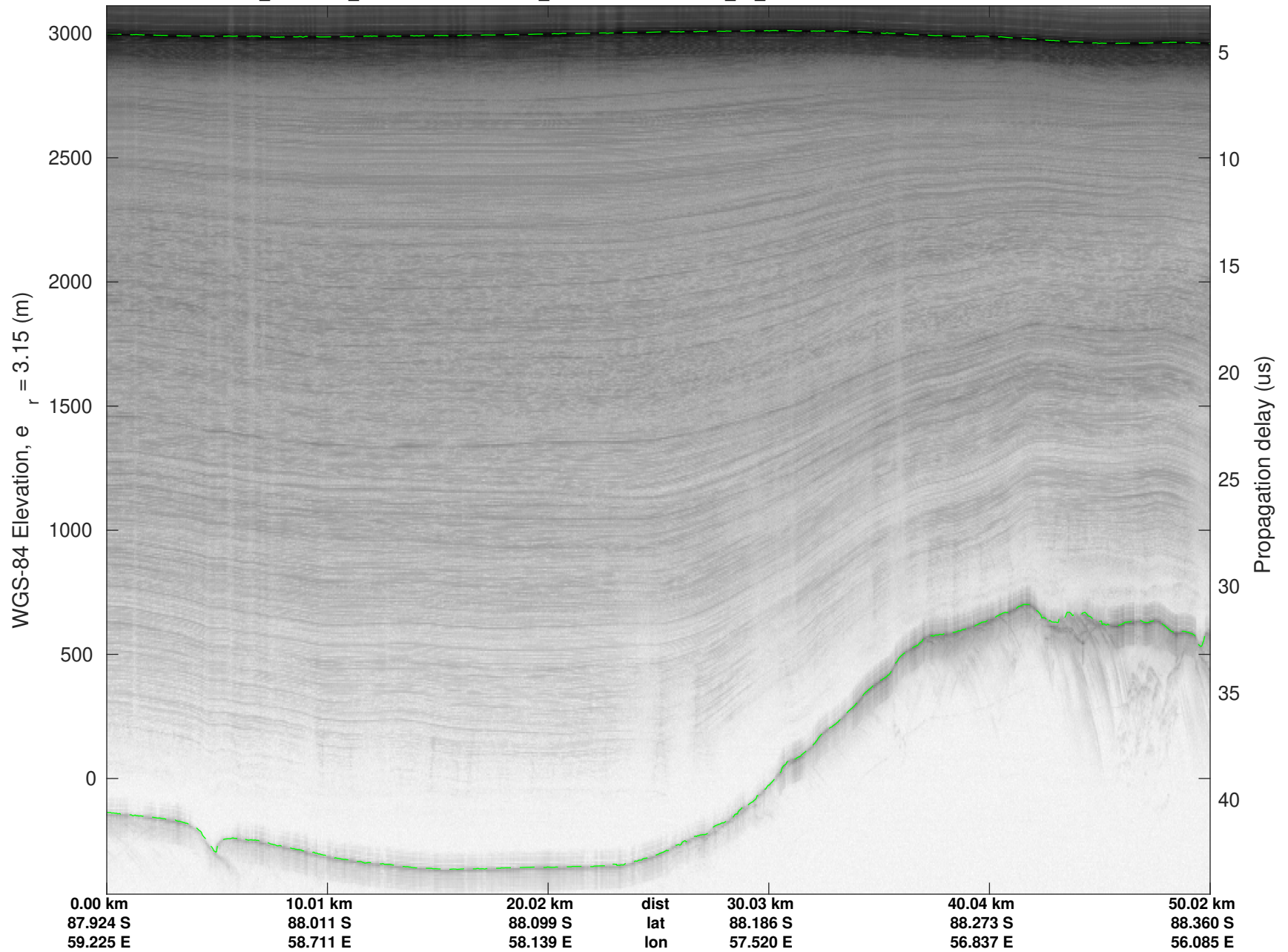
F08: CLX\_DENSE01  
20231226\_02\_018  
Polar Stereograph -71N/0E

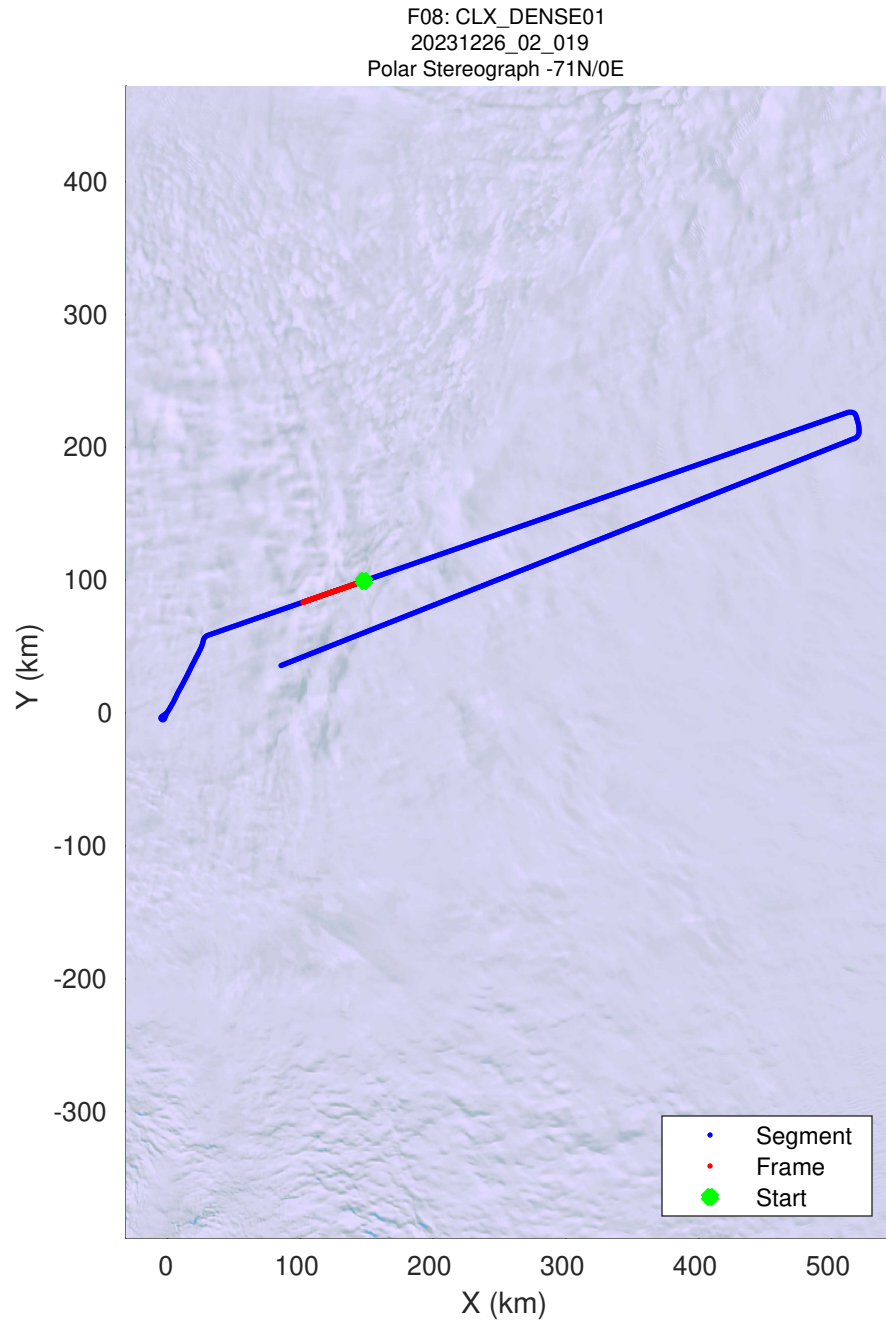
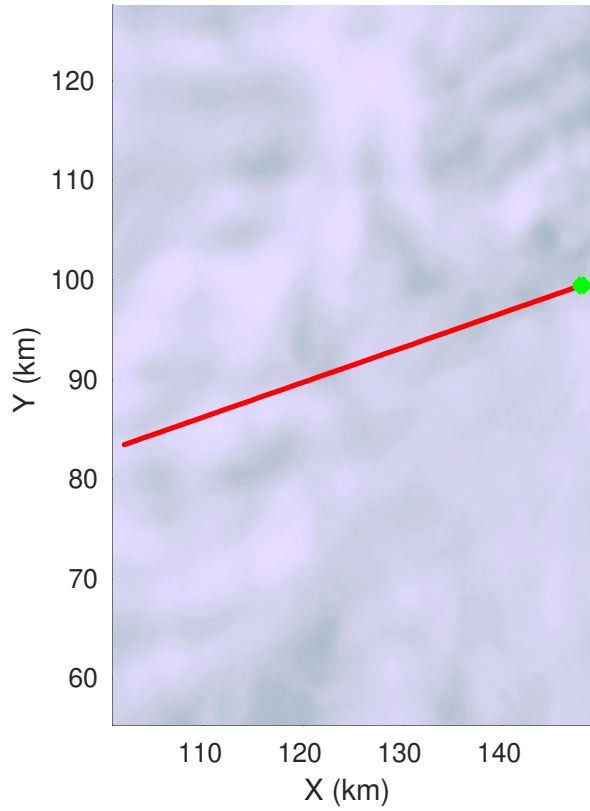
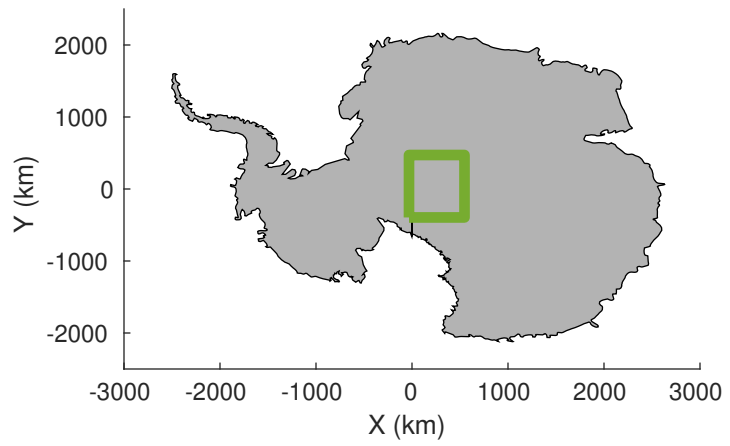


UTIG MARFA -- COLDEX  
rds 2023\_Antarctica\_BaslerMKB: "F08: CLX\_DENSE01" 20231226\_02\_018: 28:30:26.2 to 28:40:11.4 GPS



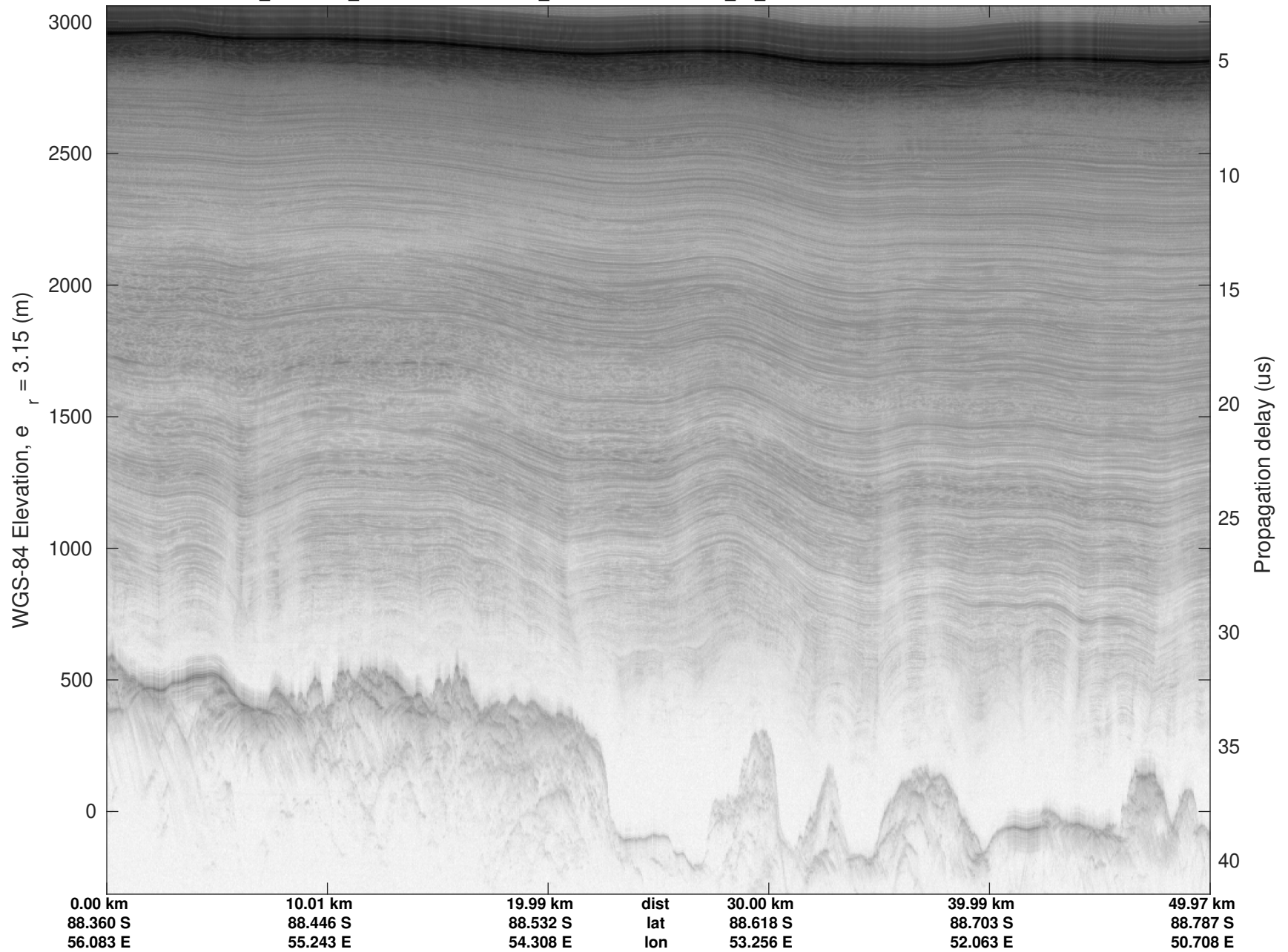
UTIG MARFA -- COLDEX  
rds 2023\_Antarctica\_BaslerMKB: "F08: CLX\_DENSE01" 20231226\_02\_018: 28:30:26.2 to 28:40:11.4 GPS





UTIG MARFA -- COLDEX

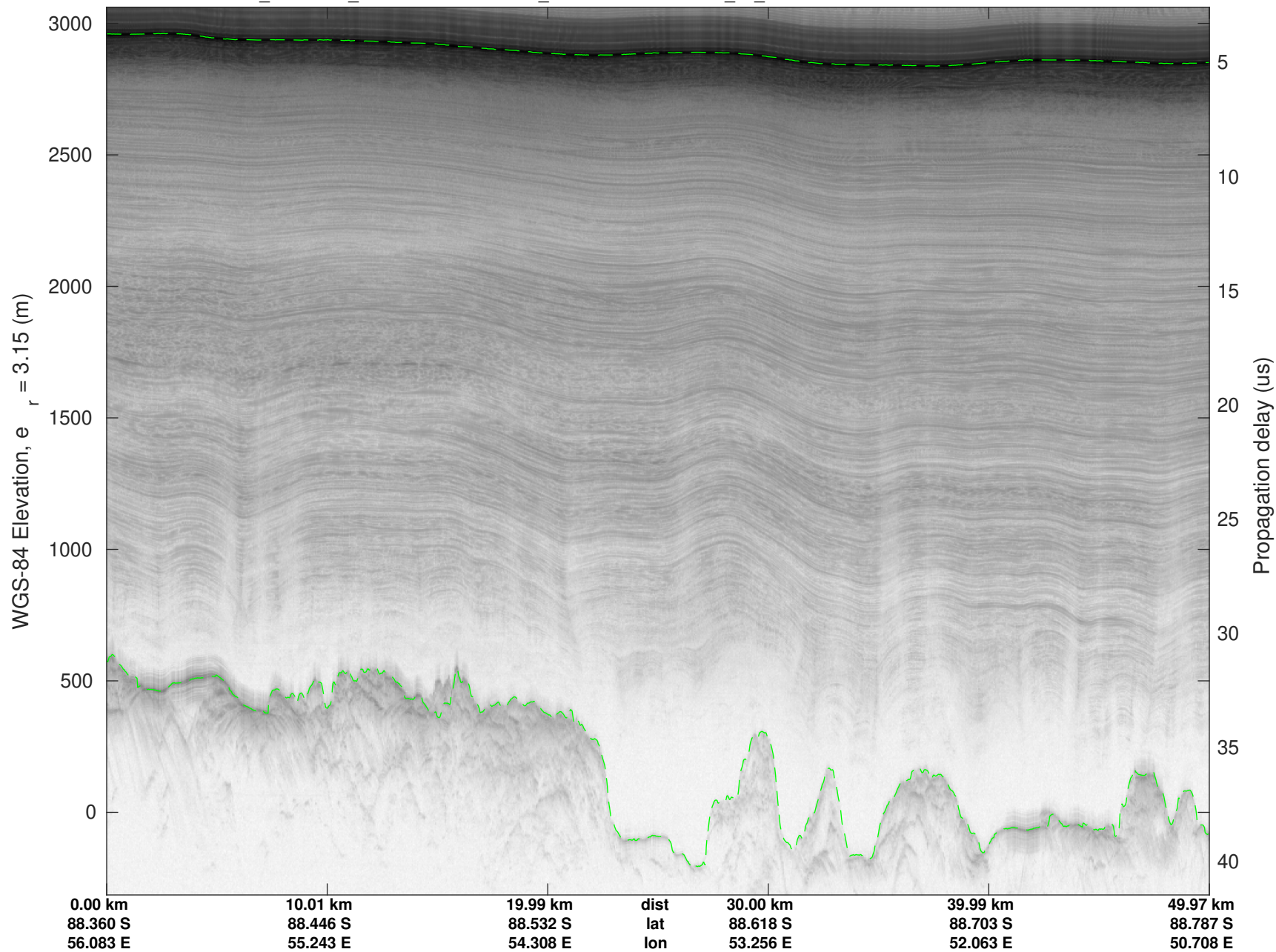
rds 2023\_Antarctica\_BaslerMKB: "F08: CLX\_DENSE01" 20231226\_02\_019: 28:40:11.7 to 28:49:17.8 GPS

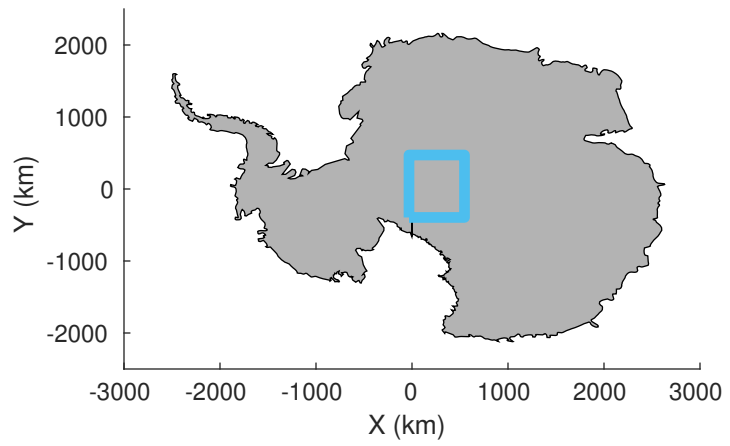




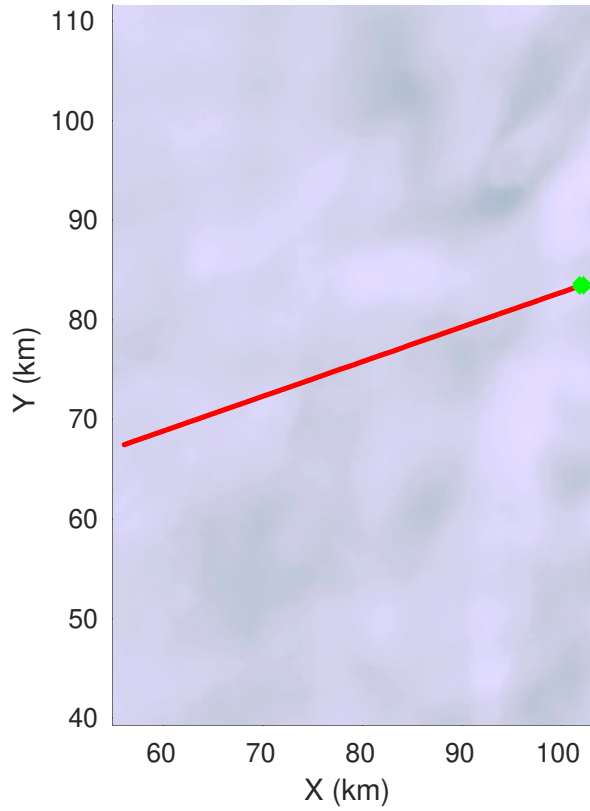
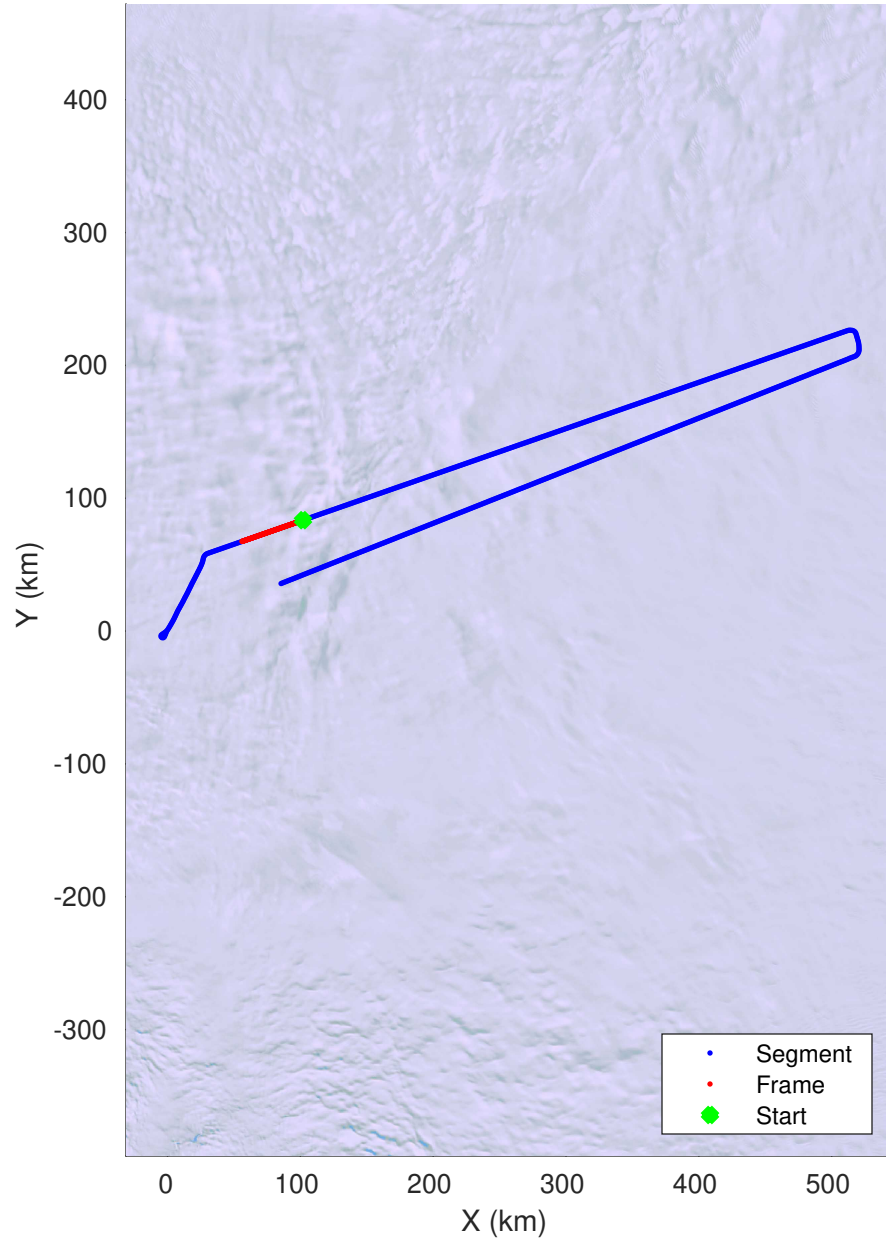
UTIG MARFA -- COLDEX

rds 2023\_Antarctica\_BaslerMKB: "F08: CLX\_DENSE01" 20231226\_02\_019: 28:40:11.7 to 28:49:17.8 GPS

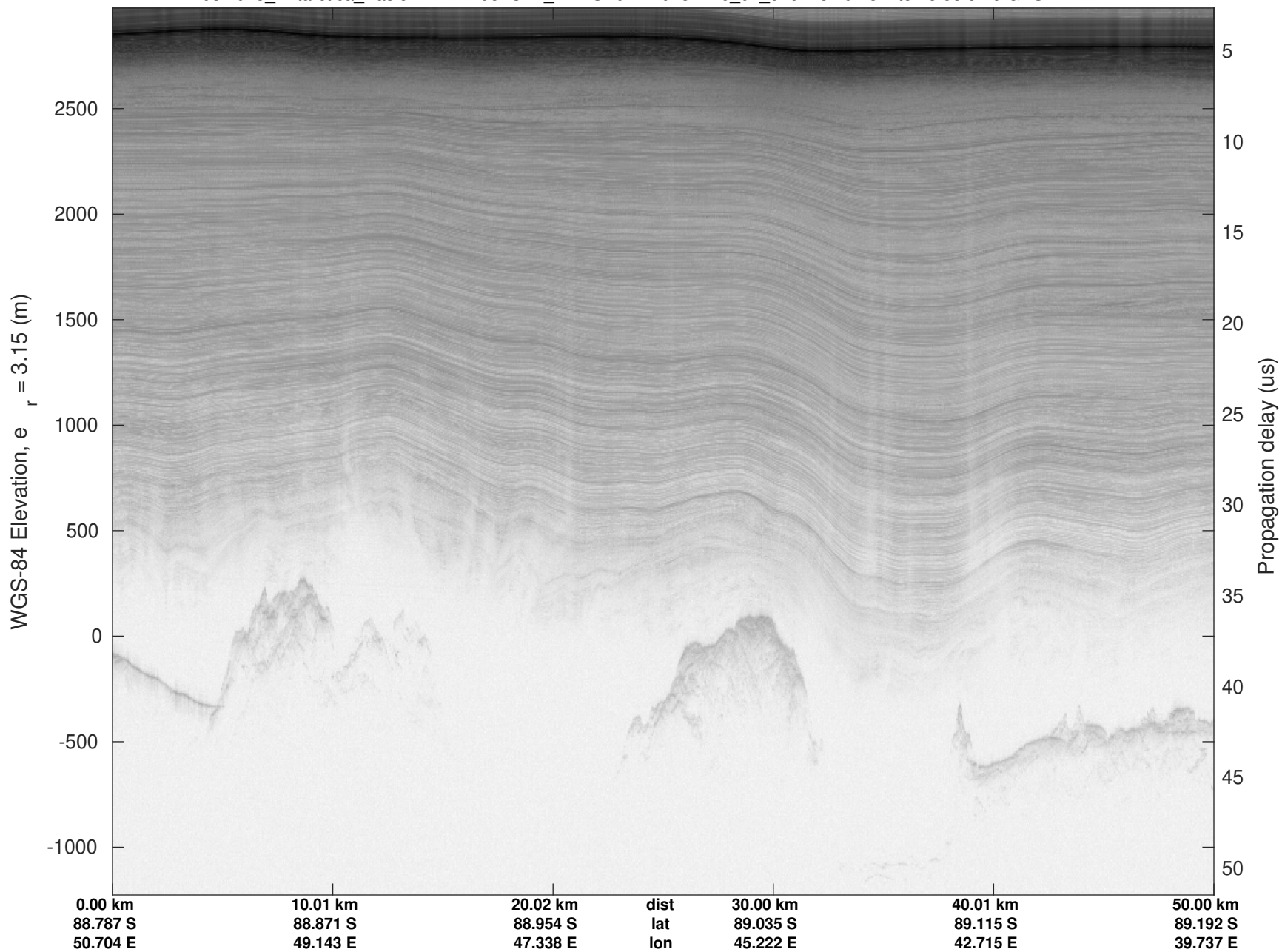




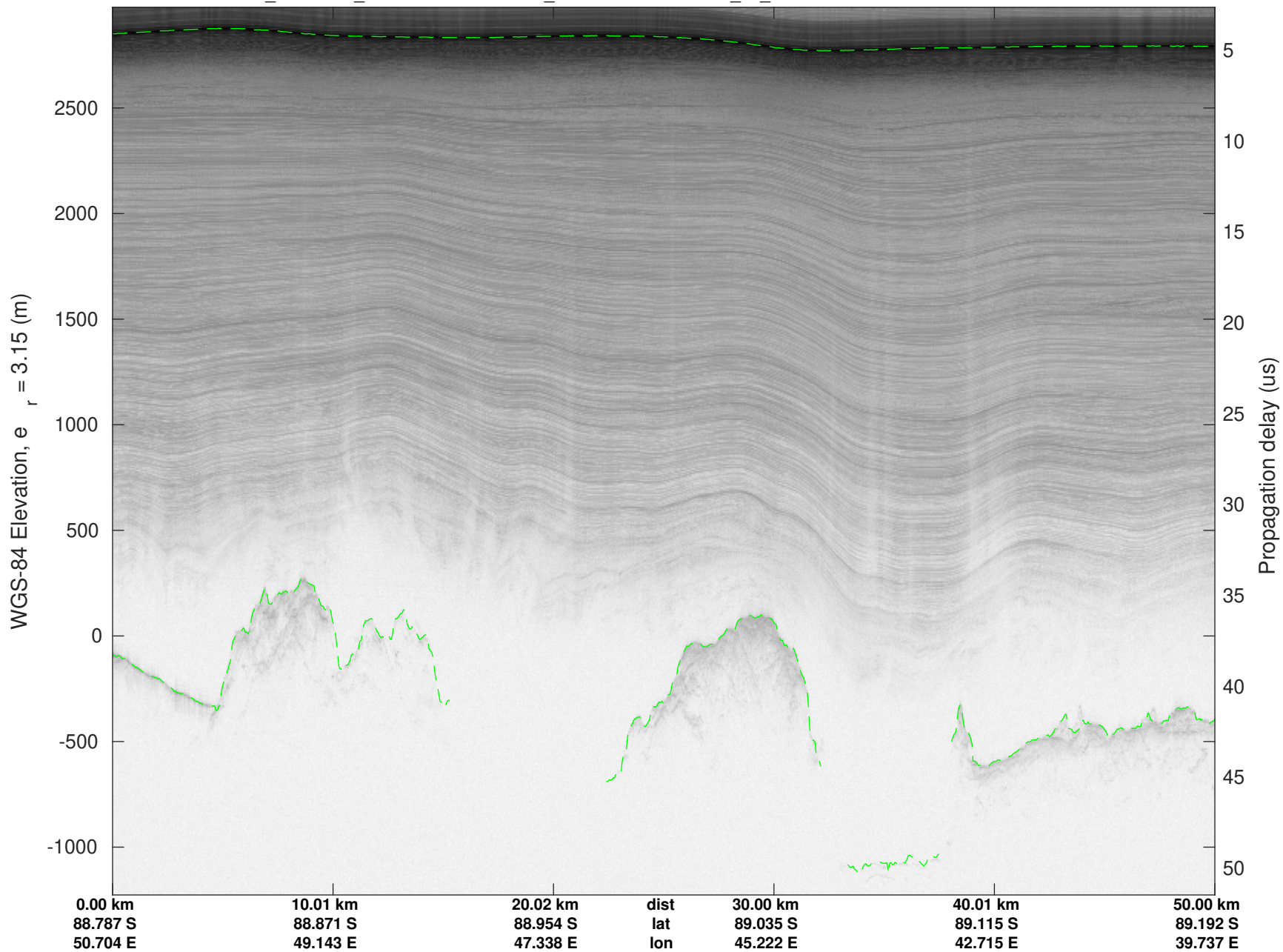
F08: CLX\_DENSE01  
20231226\_02\_020  
Polar Stereograph -71N/0E

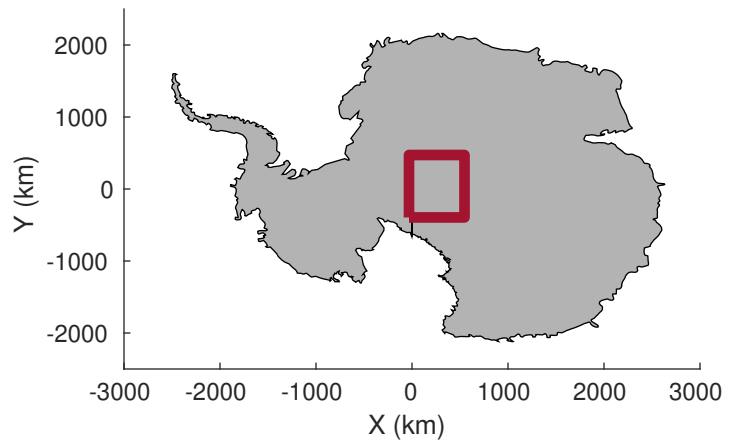


UTIG MARFA -- COLDEX  
rds 2023\_Antarctica\_BaslerMKB: "F08: CLX\_DENSE01" 20231226\_02\_020: 28:49:18.1 to 28:58:52.6 GPS


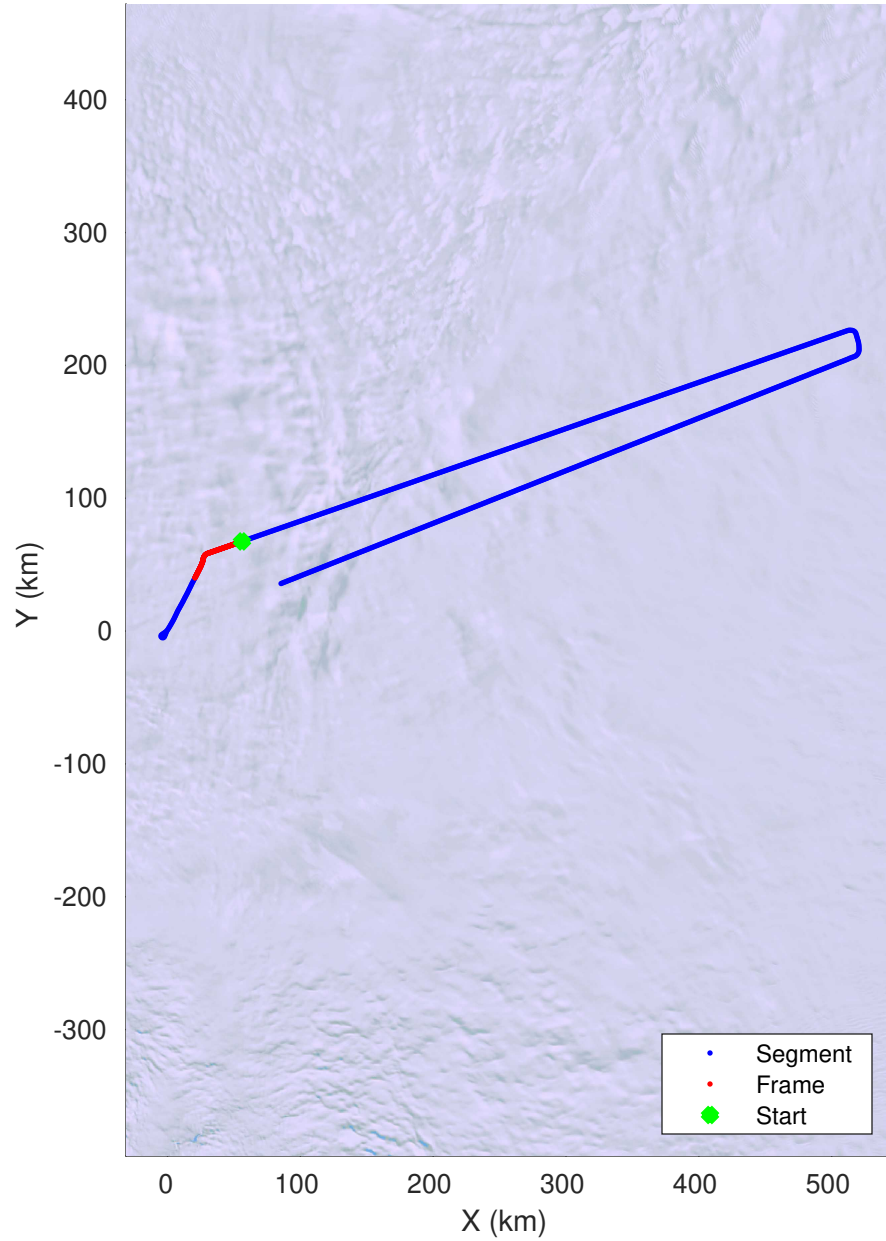


UTIG MARFA -- COLDEX  
rds 2023\_Antarctica\_BaslerMKB: "F08: CLX\_DENSE01" 20231226\_02\_020: 28:49:18.1 to 28:58:52.6 GPS

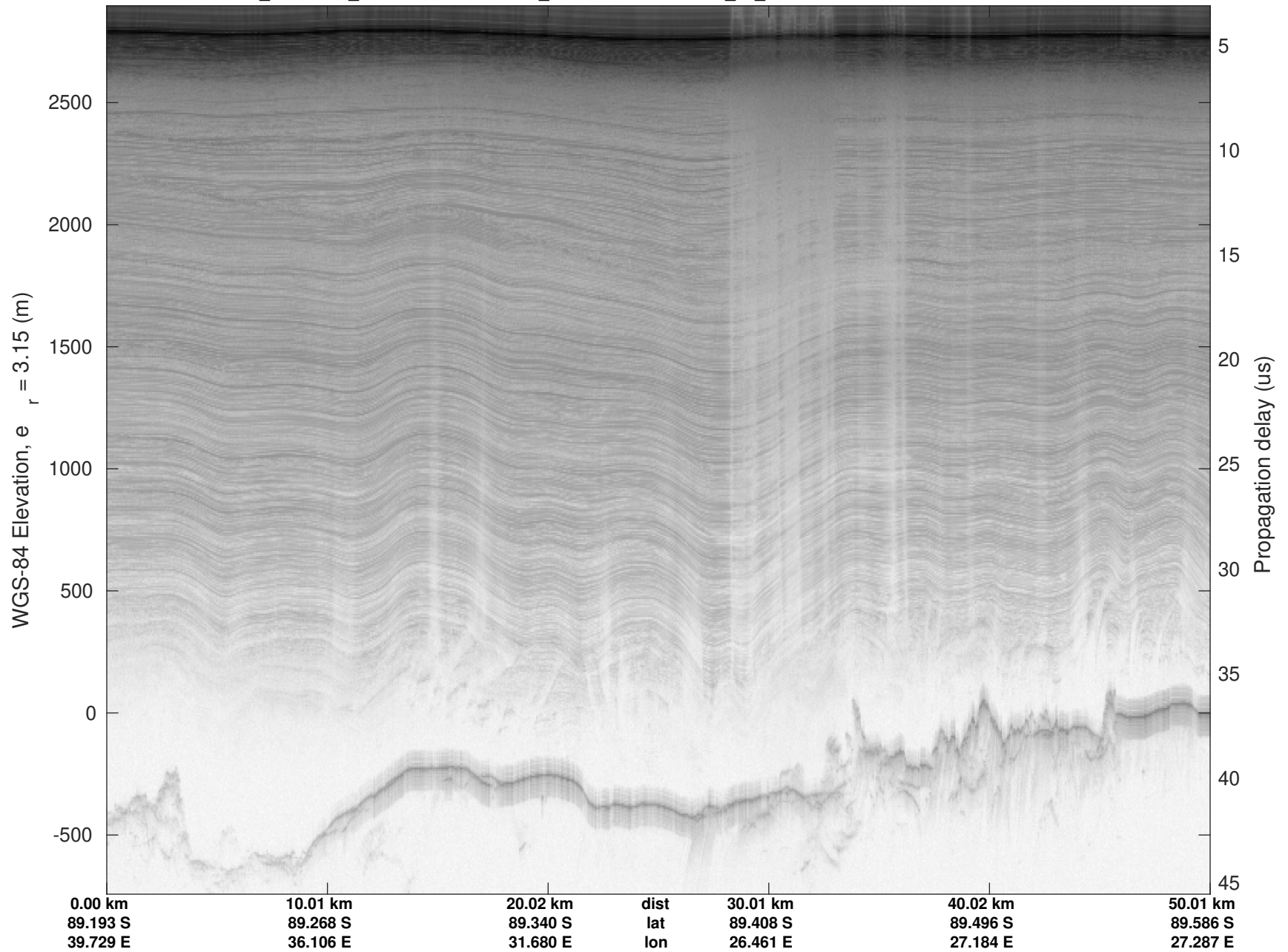




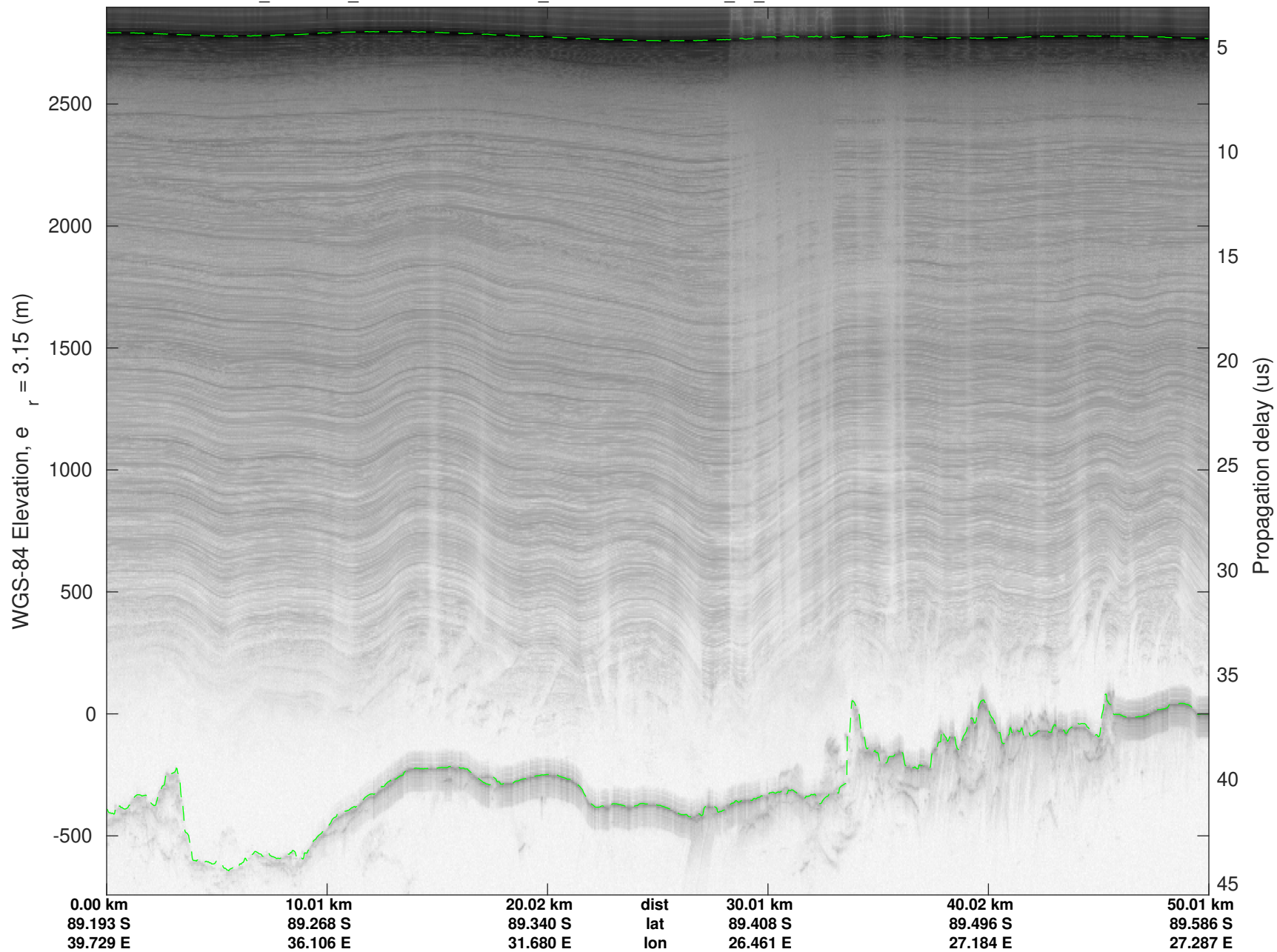
F08: CLX\_DENSE01  
20231226\_02\_021  
Polar Stereograph -71N/0E

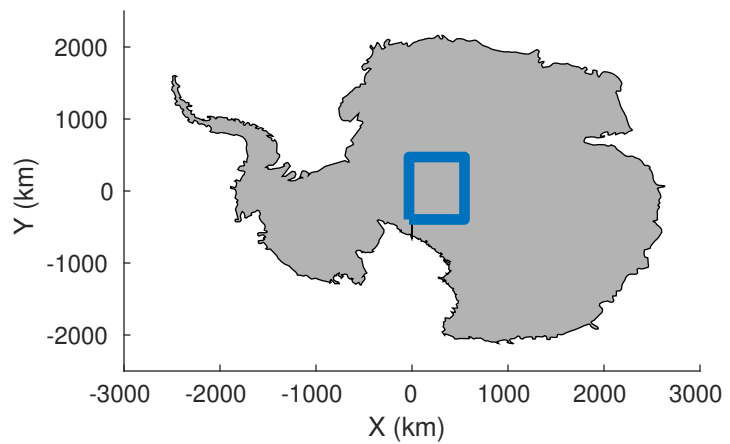


UTIG MARFA -- COLDEX  
rds 2023\_Antarctica\_BaslerMKB: "F08: CLX\_DENSE01" 20231226\_02\_021: 28:58:53.0 to 29:08:26.7 GPS

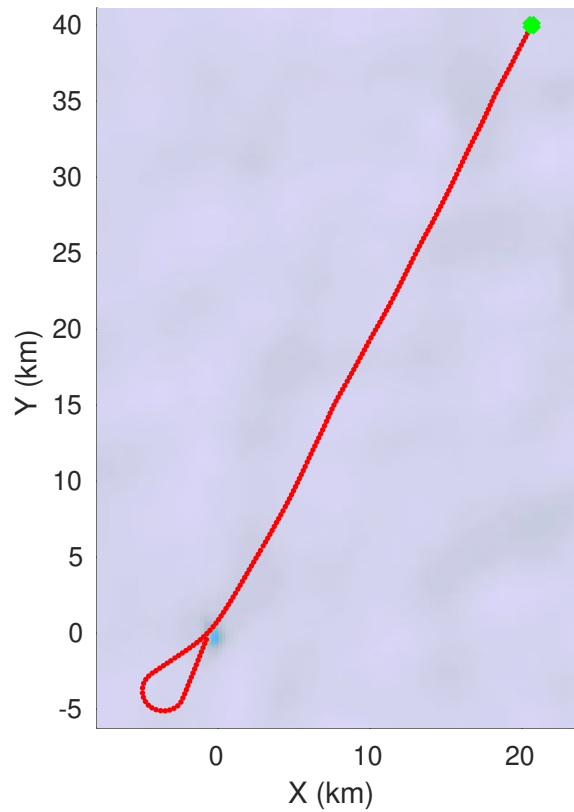
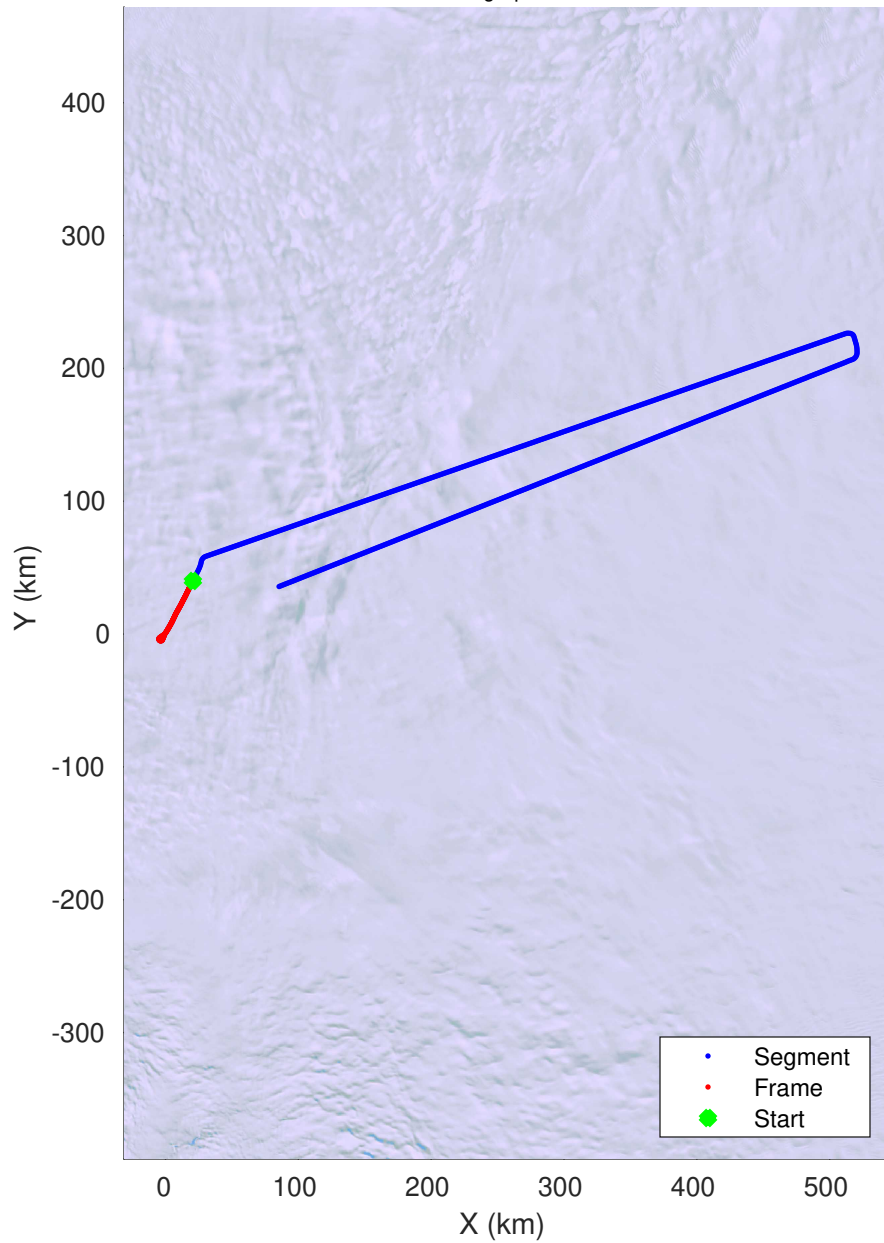


UTIG MARFA -- COLDEX  
rds 2023\_Antarctica\_BaslerMKB: "F08: CLX\_DENSE01" 20231226\_02\_021: 28:58:53.0 to 29:08:26.7 GPS






F08: CLX\_DENSE01  
20231226\_02\_022  
Polar Stereograph -71N/0E





UTIG MARFA -- COLDEX

rds 2023\_Antarctica\_BaslerMKB: "F08: CLX\_DENSE01" 20231226\_02\_022: 29:08:27.0 to 29:21:48.1 GPS



UTIG MARFA -- COLDEX

rds 2023\_Antarctica\_BaslerMKB: "F08: CLX\_DENSE01" 20231226\_02\_022: 29:08:27.0 to 29:21:48.1 GPS

