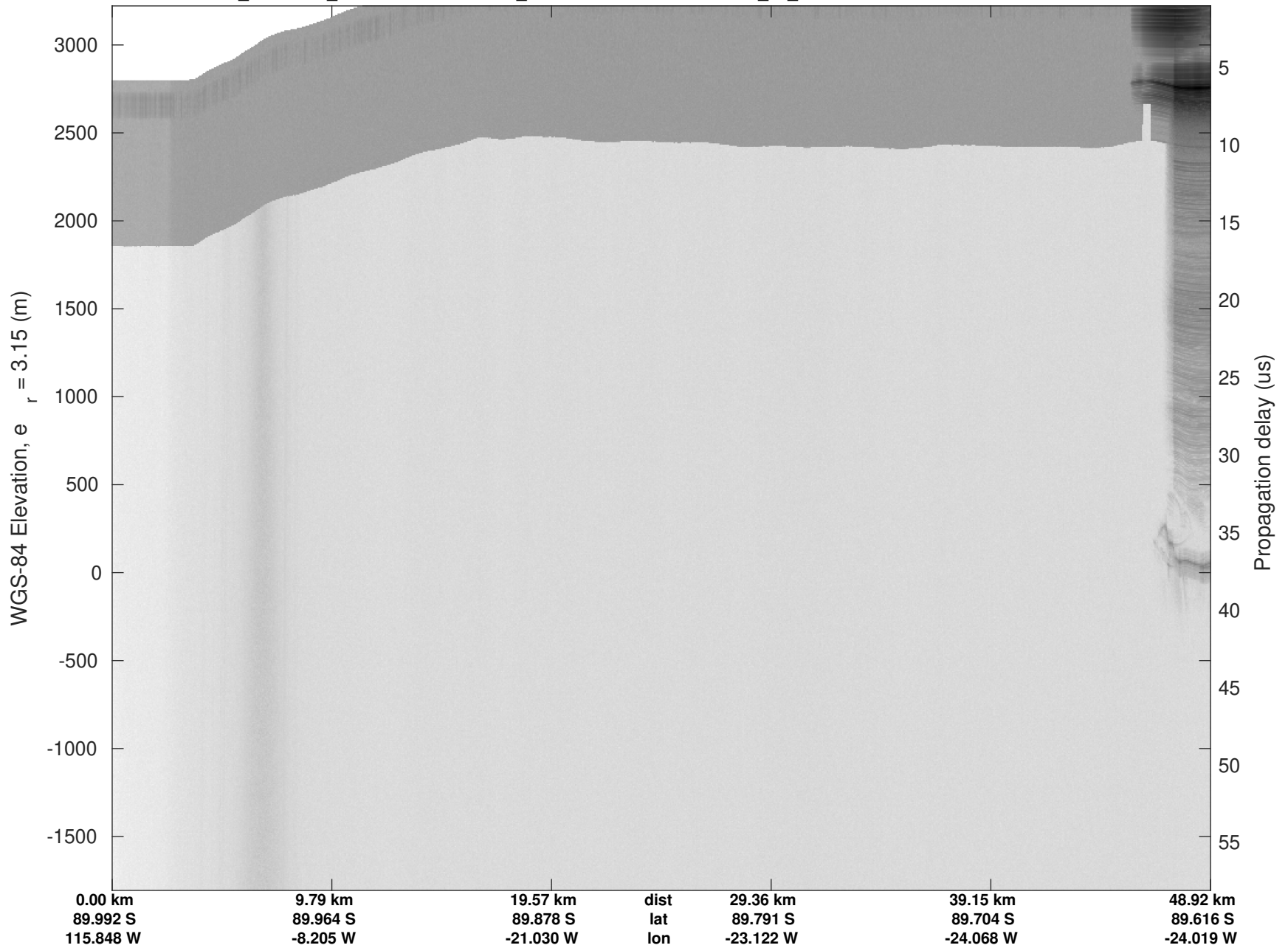


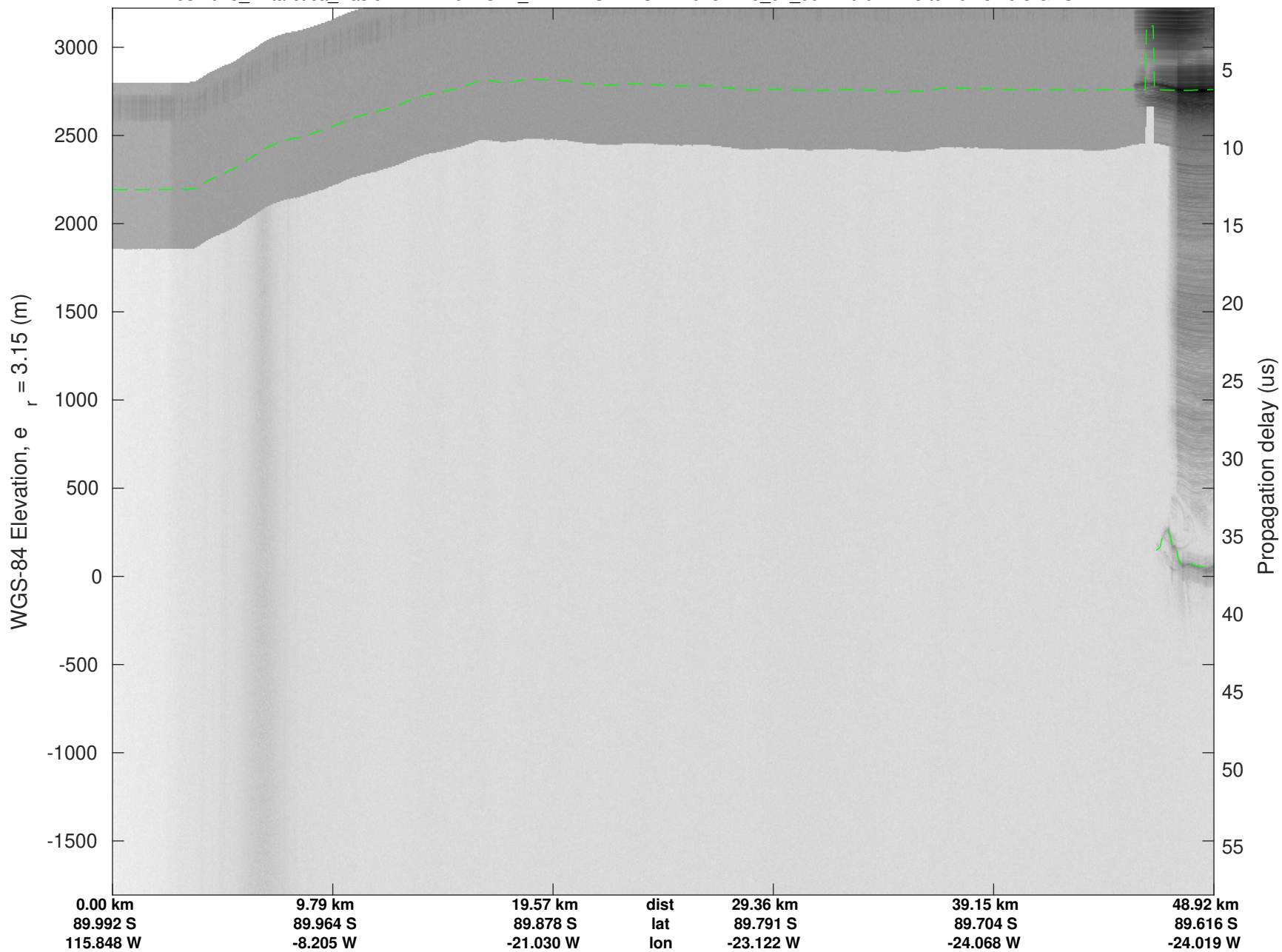
UTIG MARFA -- COLDEX

rds 2023_Antarctica_BaslerMKB: "F07: CLX_WTRANSVERSE" 20231225_01_001: 20:07:44.8 to 20:23:45.8 GPS




UTIG MARFA -- COLDEX

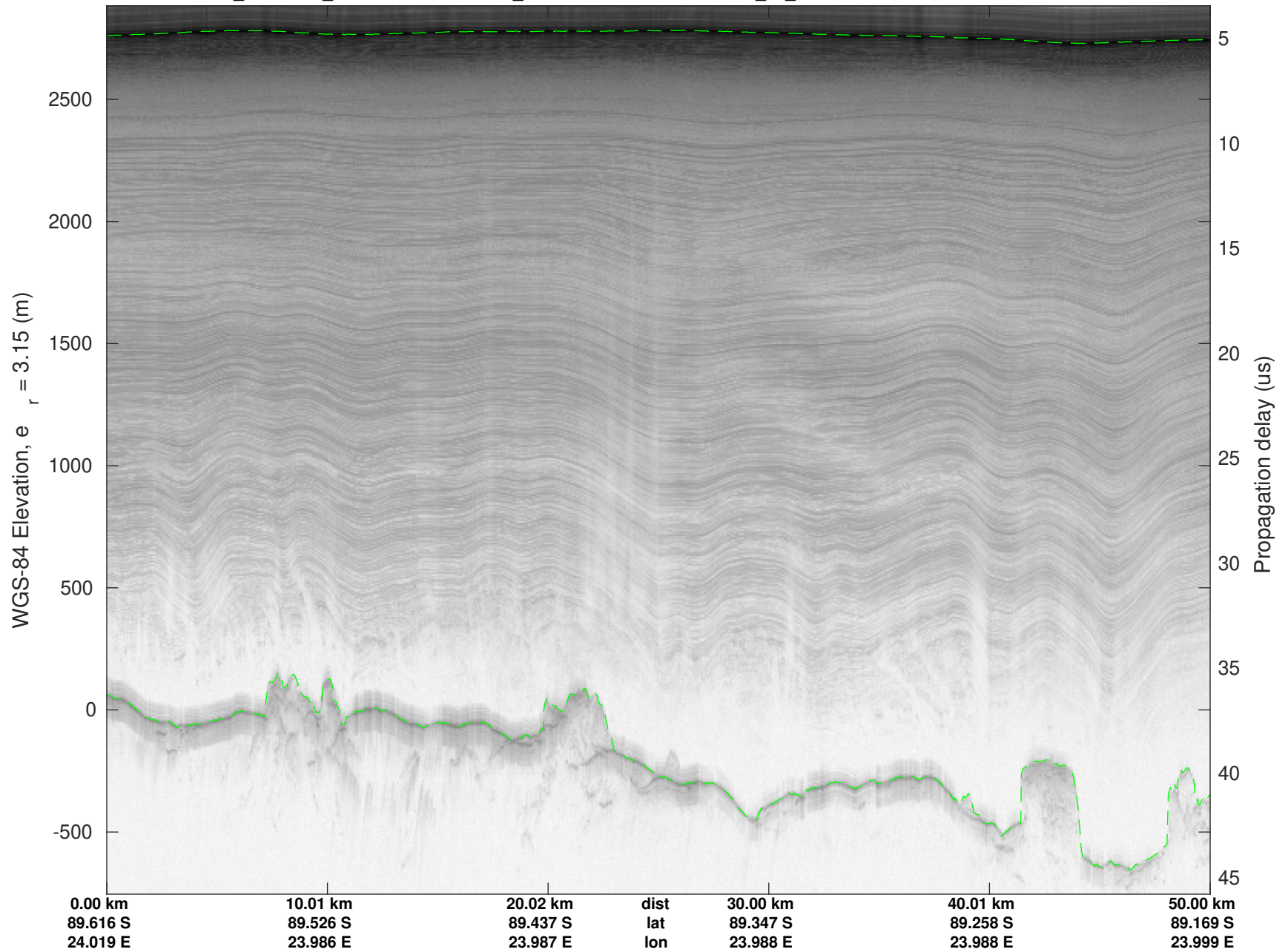
rds 2023_Antarctica_BaslerMKB: "F07: CLX_WTRANSVERSE" 20231225_01_001: 20:07:44.8 to 20:23:45.8 GPS

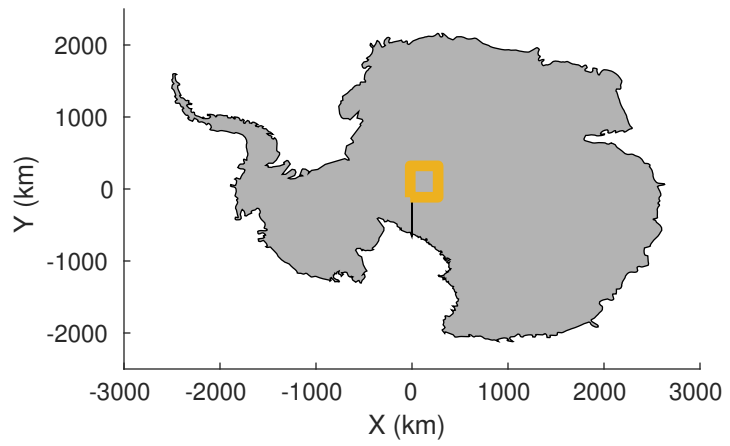


UTIG MARFA -- COLDEX
rds 2023_Antarctica_BaslerMKB: "F07: CLX_WTRANSVERSE" 20231225_01_002: 20:23:46.1 to 20:33:28.9 GPS

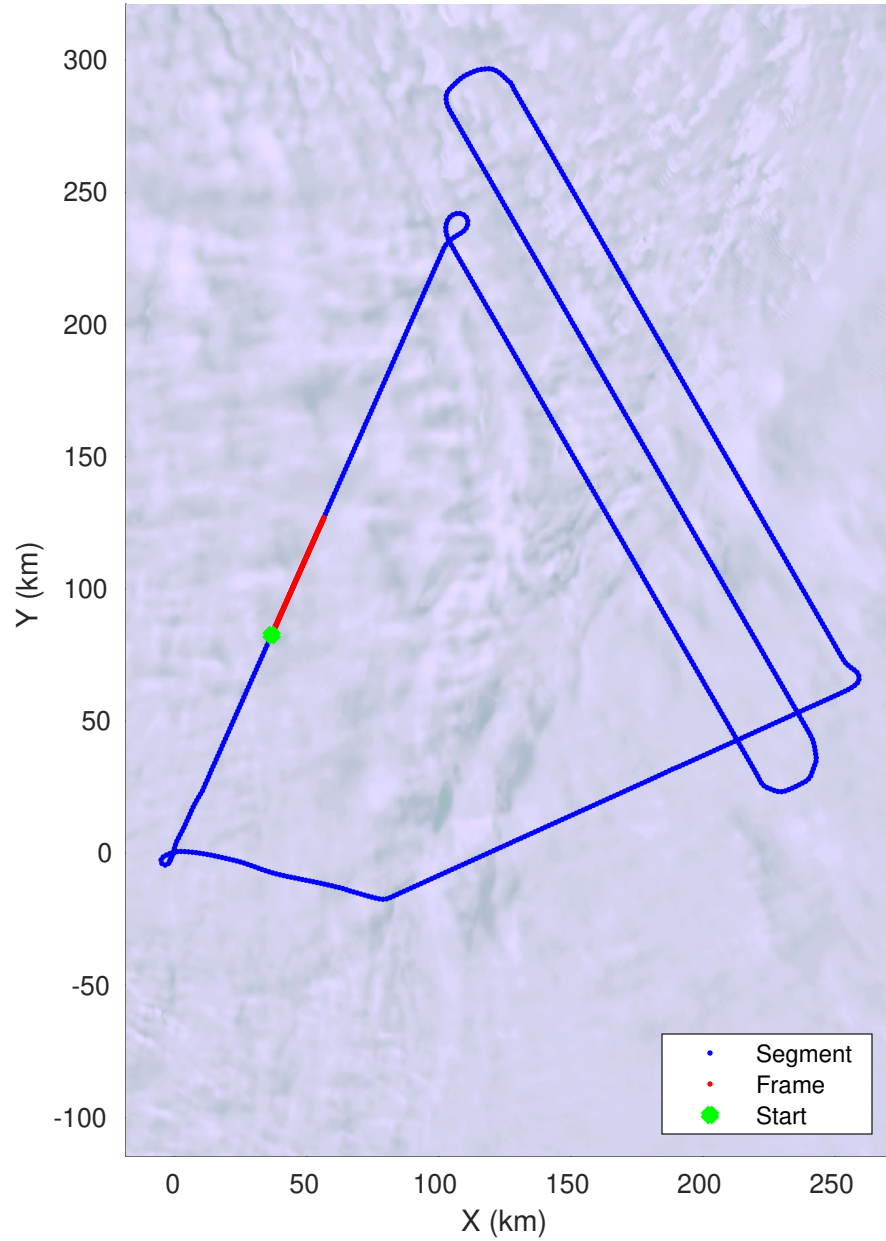
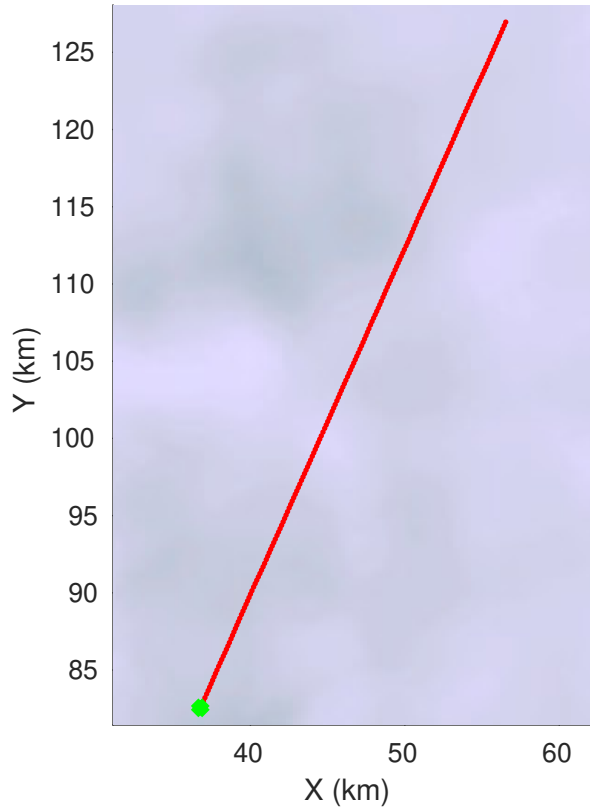


UTIG MARFA -- COLDEX
rds 2023_Antarctica_BaslerMKB: "F07: CLX_WTRANSVERSE" 20231225_01_002: 20:23:46.1 to 20:33:28.9 GPS

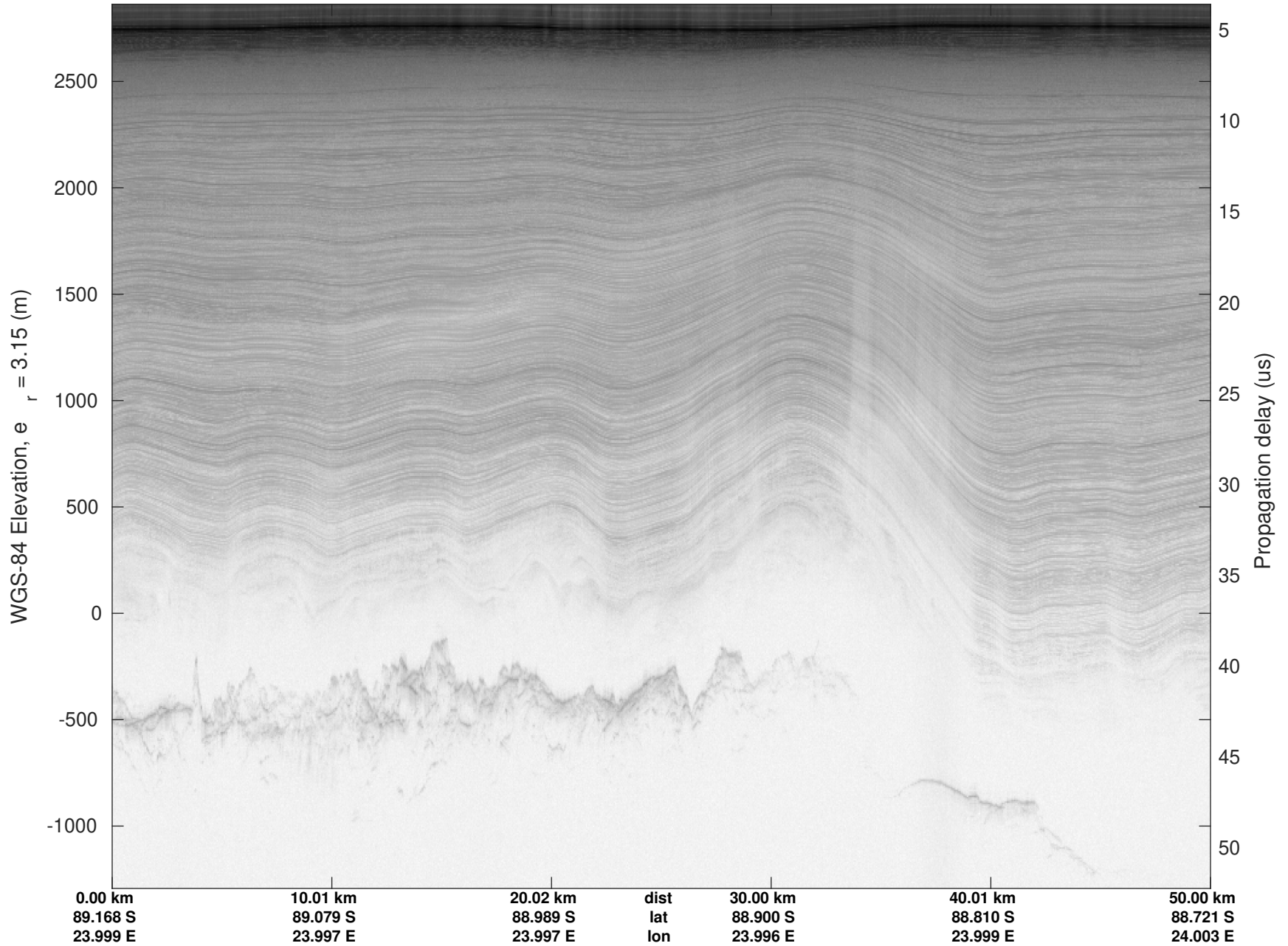




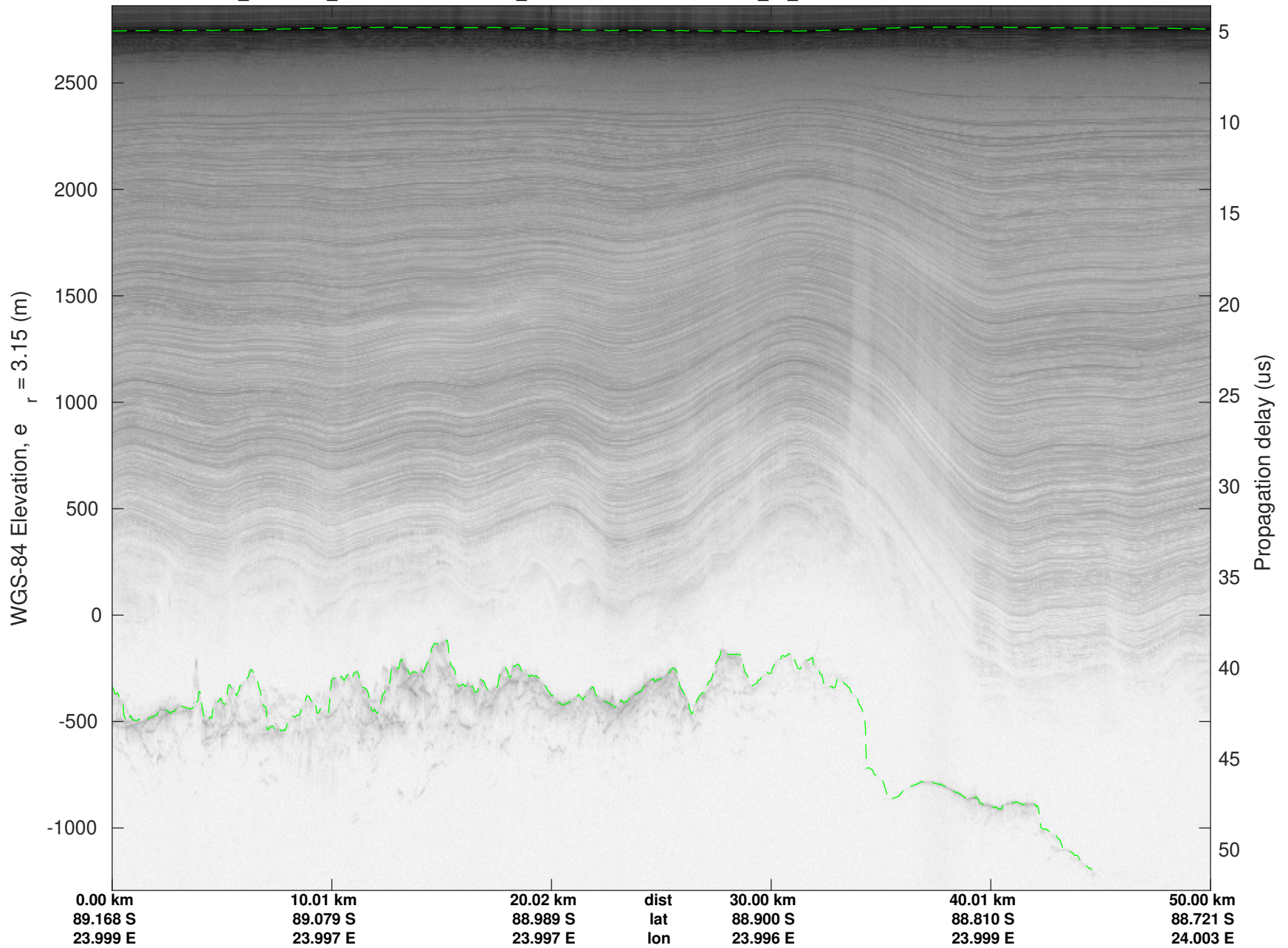
F07: CLX_WTRANSVERSE
20231225_01_003
Polar Stereograph -71N/0E

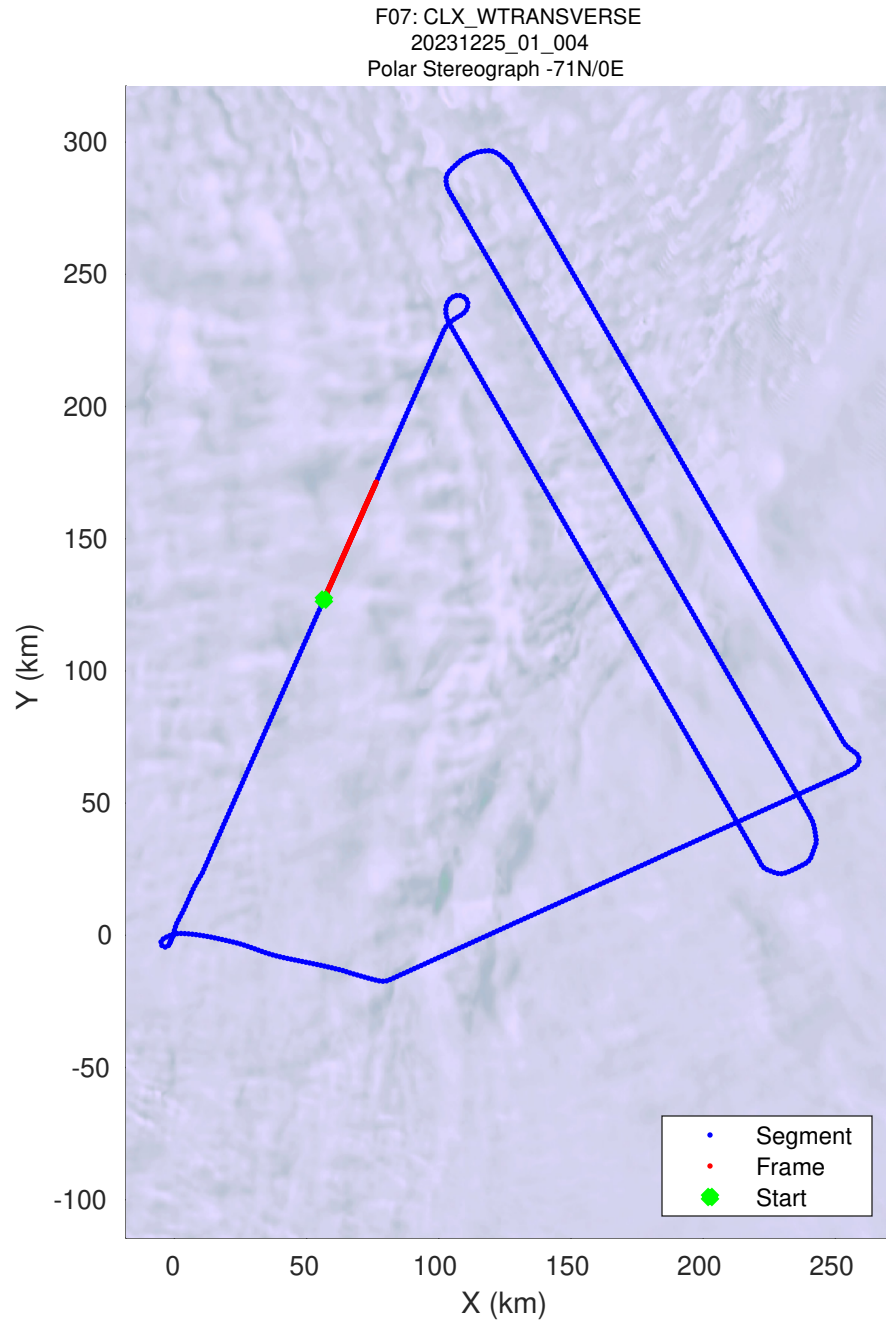
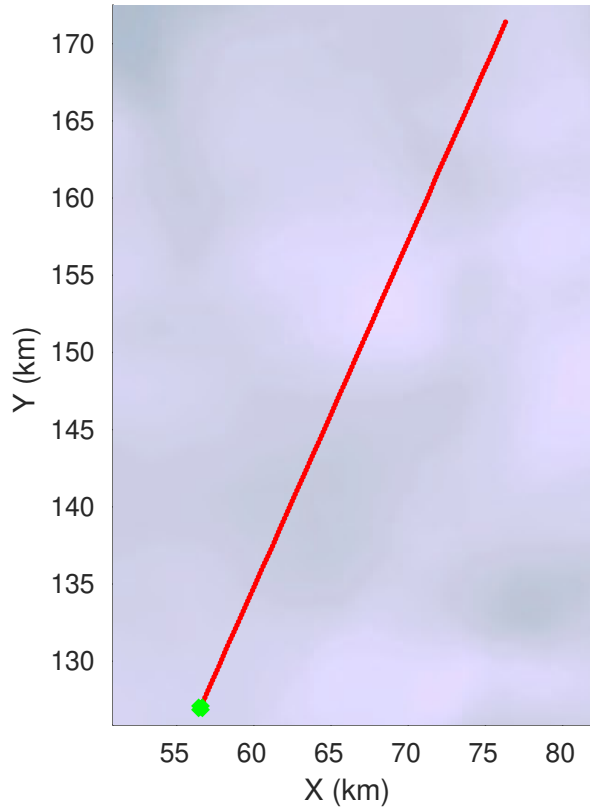
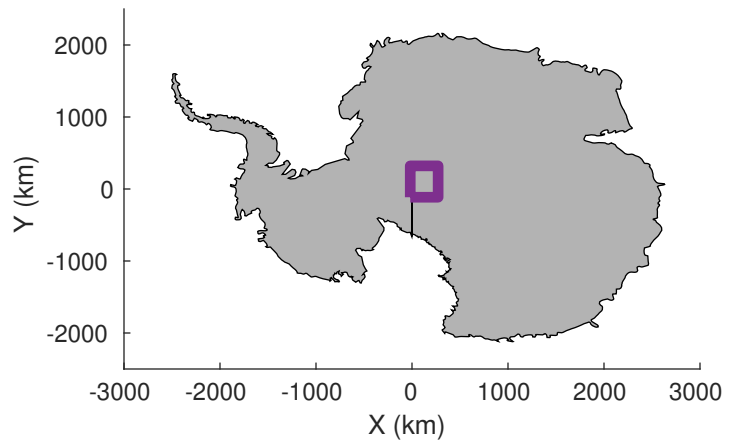


UTIG MARFA -- COLDEX
rds 2023_Antarctica_BaslerMKB: "F07: CLX_WTRANSVERSE" 20231225_01_003: 20:33:29.2 to 20:43:03.8 GPS




UTIG MARFA -- COLDEX
rds 2023_Antarctica_BaslerMKB: "F07: CLX_WTRANSVERSE" 20231225_01_003: 20:33:29.2 to 20:43:03.8 GPS




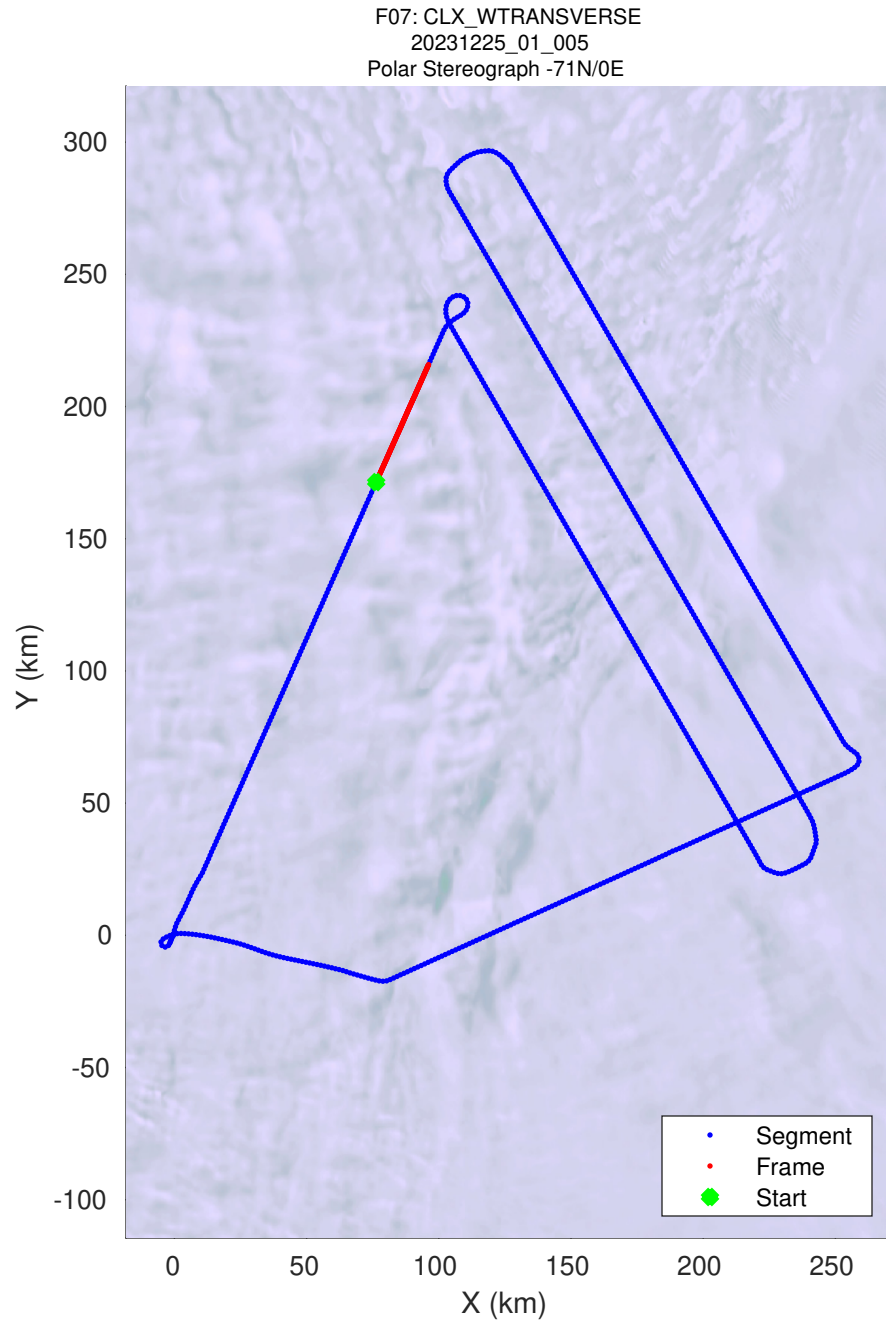

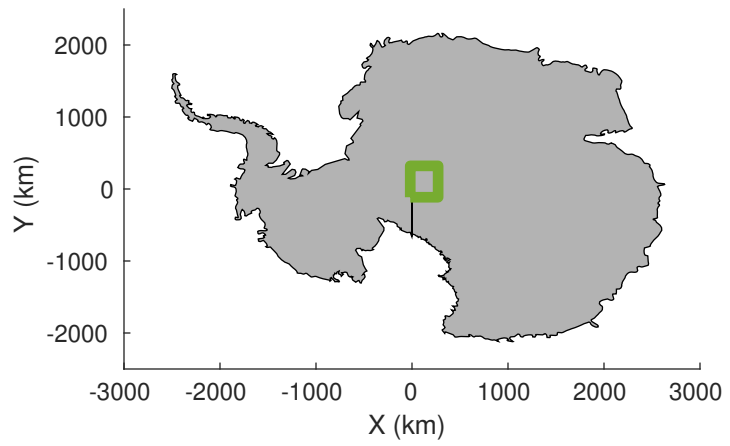


UTIG MARFA -- COLDEX
rds 2023_Antarctica_BaslerMKB: "F07: CLX_WTRANSVERSE" 20231225_01_004: 20:43:04.1 to 20:52:41.8 GPS




UTIG MARFA -- COLDEX
rds 2023_Antarctica_BaslerMKB: "F07: CLX_WTRANSVERSE" 20231225_01_004: 20:43:04.1 to 20:52:41.8 GPS

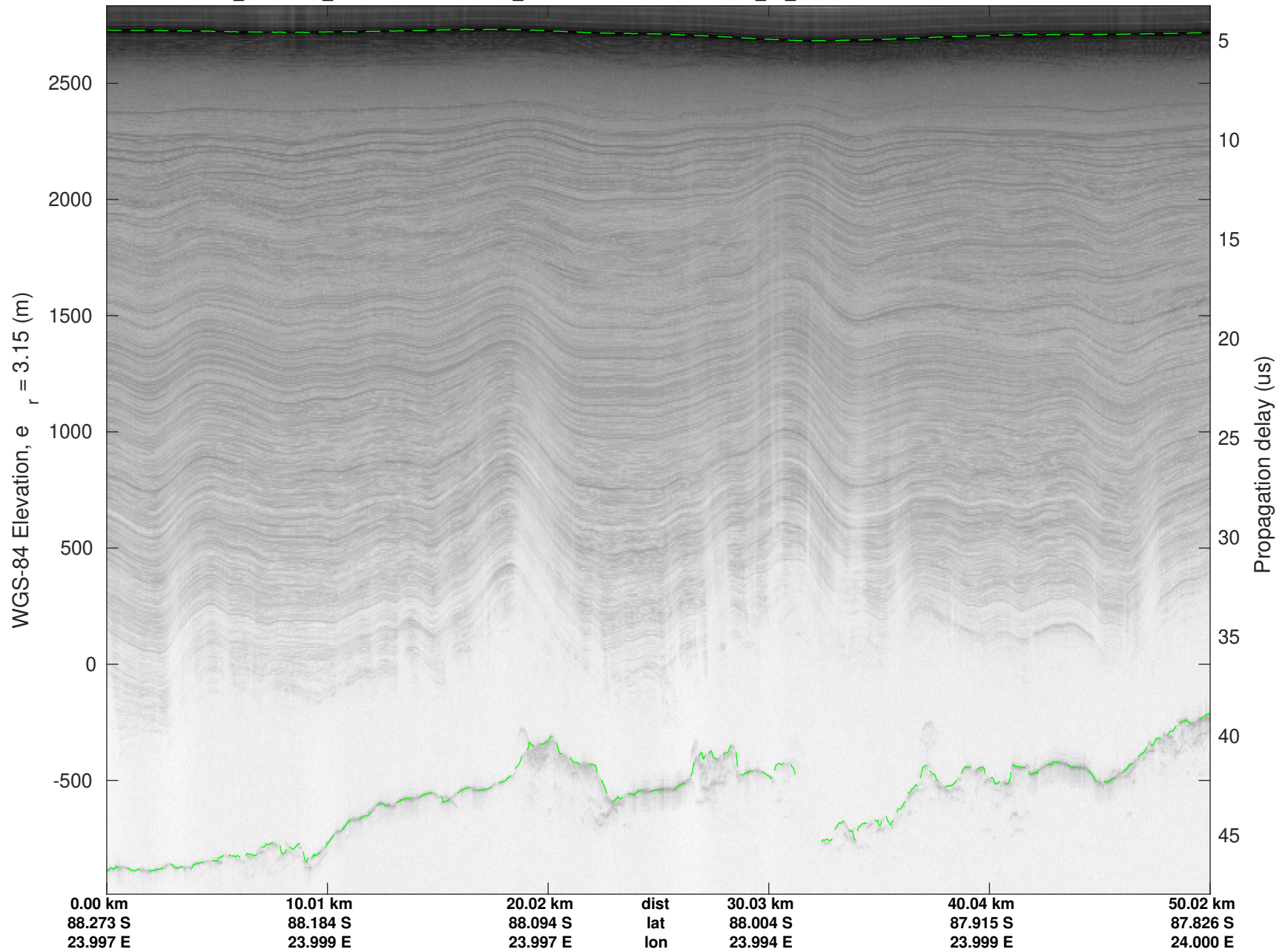


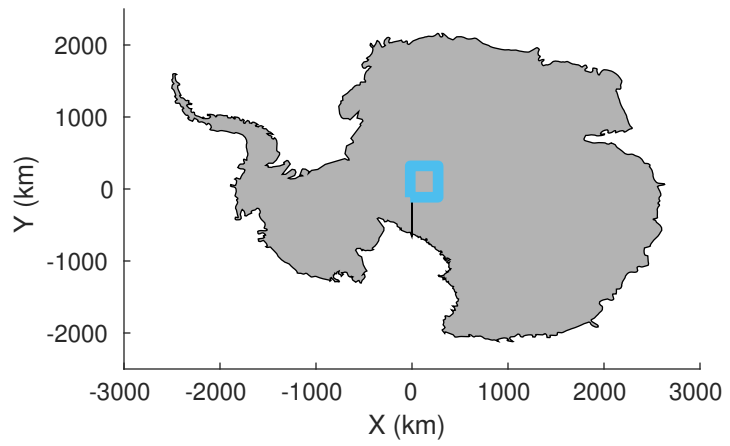


UTIG MARFA -- COLDEX
rds 2023_Antarctica_BaslerMKB: "F07: CLX_WTRANSVERSE" 20231225_01_005: 20:52:42.1 to 21:02:26.9 GPS

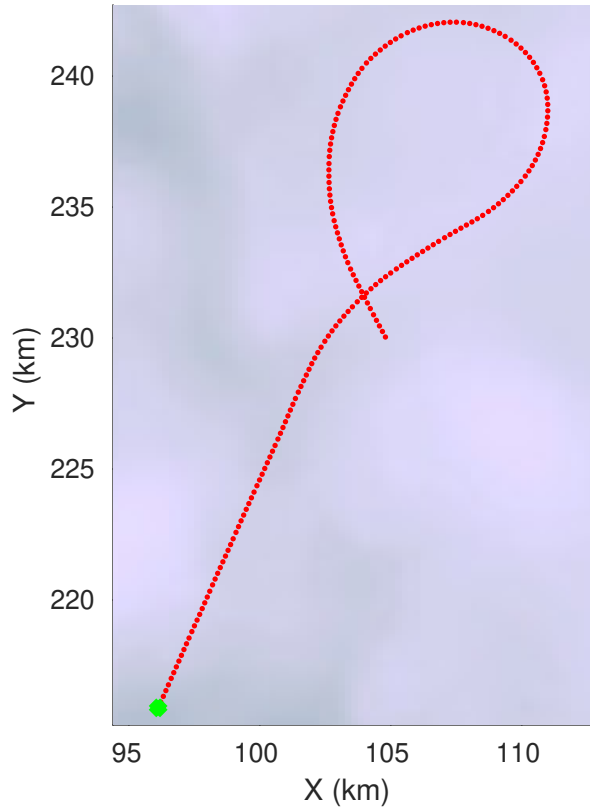
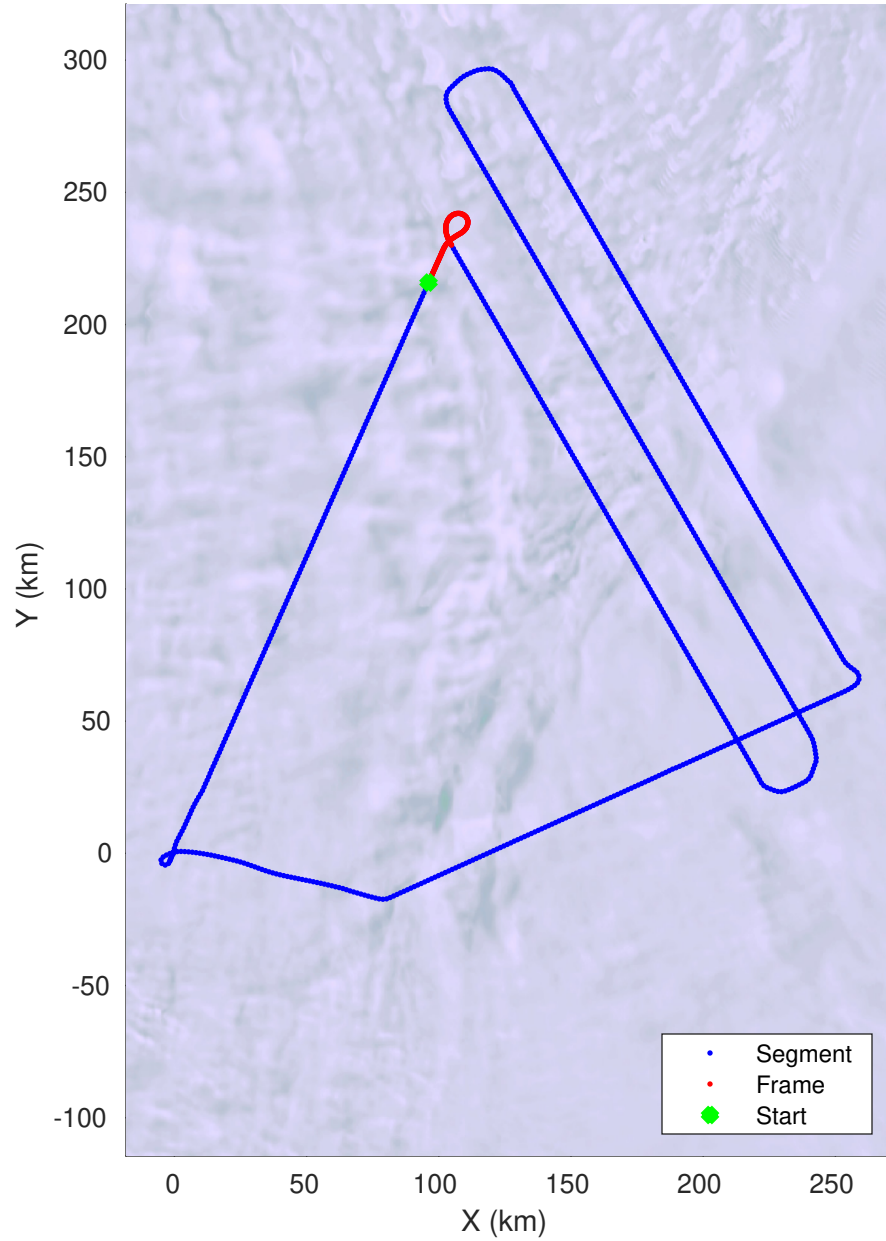


UTIG MARFA -- COLDEX
rds 2023_Antarctica_BaslerMKB: "F07: CLX_WTRANSVERSE" 20231225_01_005: 20:52:42.1 to 21:02:26.9 GPS






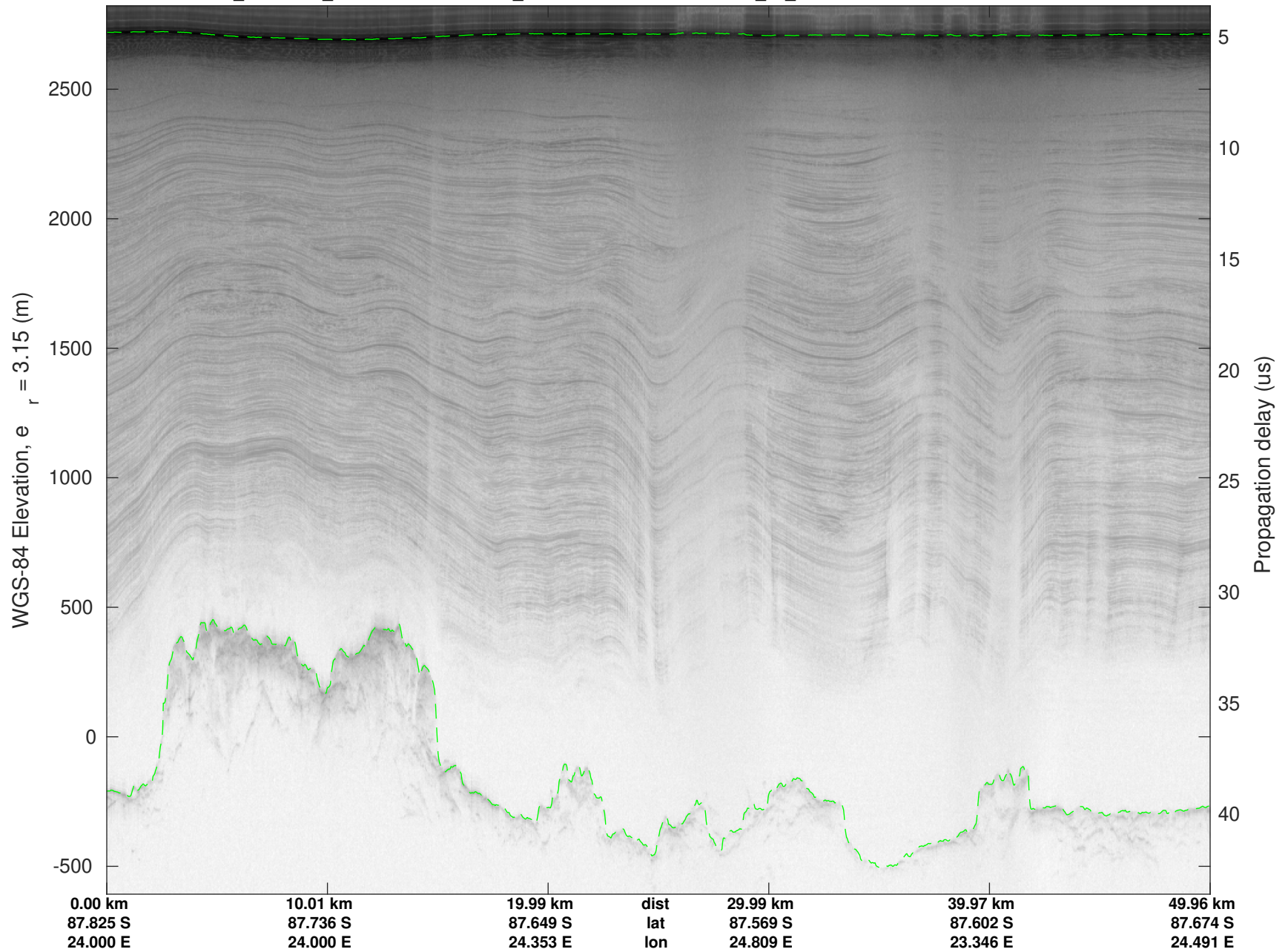
F07: CLX_WTRANSVERSE
20231225_01_006
Polar Stereograph -71N/0E




UTIG MARFA -- COLDEX
rds 2023_Antarctica_BaslerMKB: "F07: CLX_WTRANSVERSE" 20231225_01_006: 21:02:27.2 to 21:12:17.2 GPS



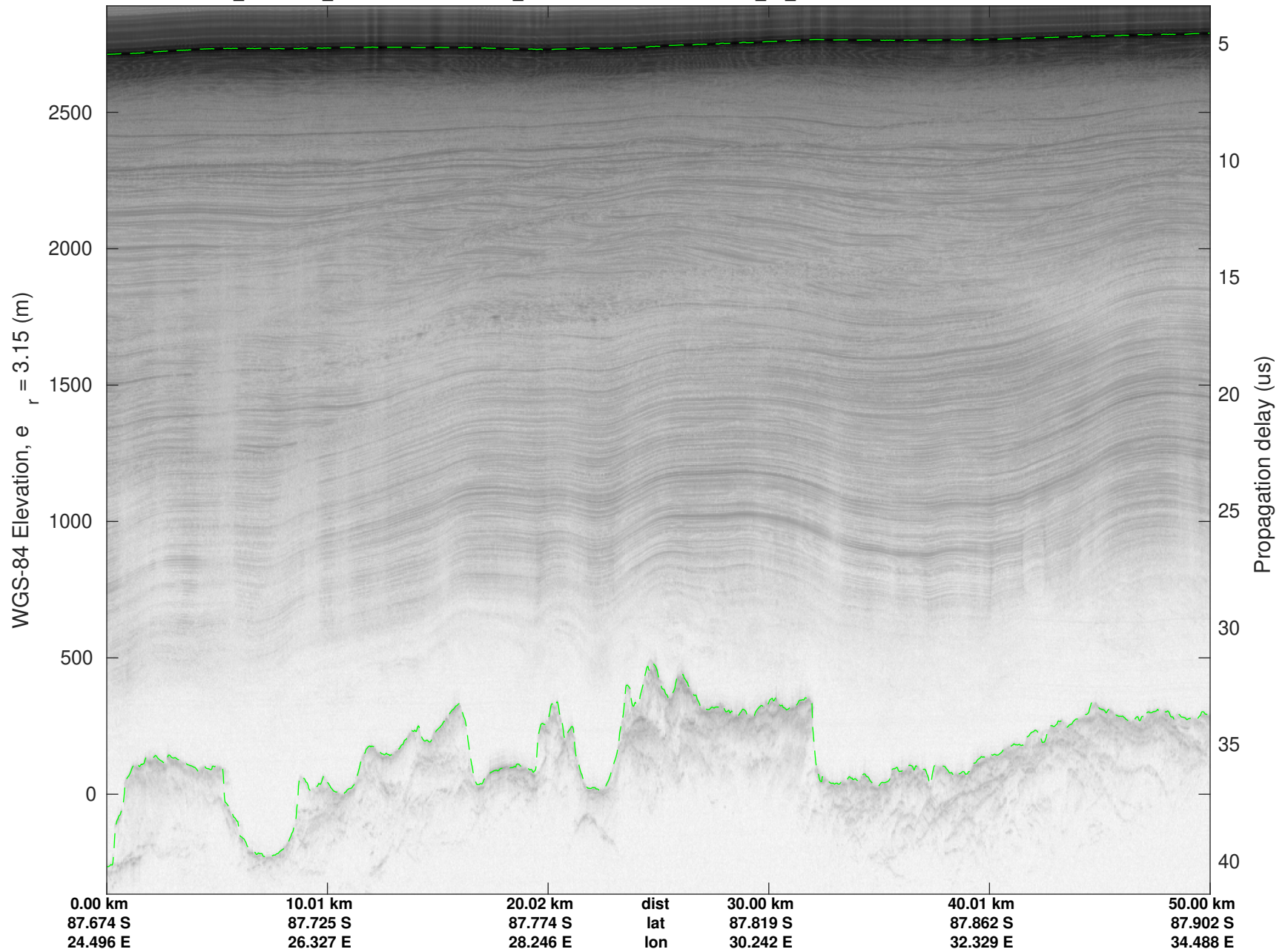
UTIG MARFA -- COLDEX
rds 2023_Antarctica_BaslerMKB: "F07: CLX_WTRANSVERSE" 20231225_01_006: 21:02:27.2 to 21:12:17.2 GPS

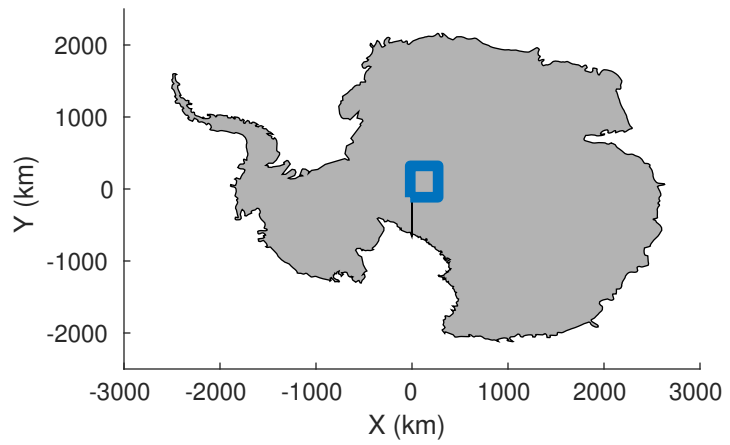


UTIG MARFA -- COLDEX
rds 2023_Antarctica_BaslerMKB: "F07: CLX_WTRANSVERSE" 20231225_01_007: 21:12:17.5 to 21:21:32.9 GPS

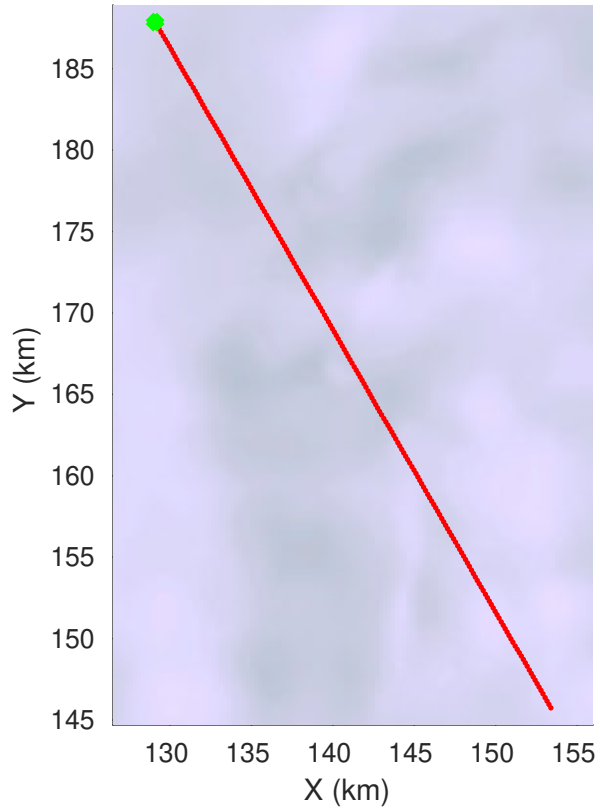
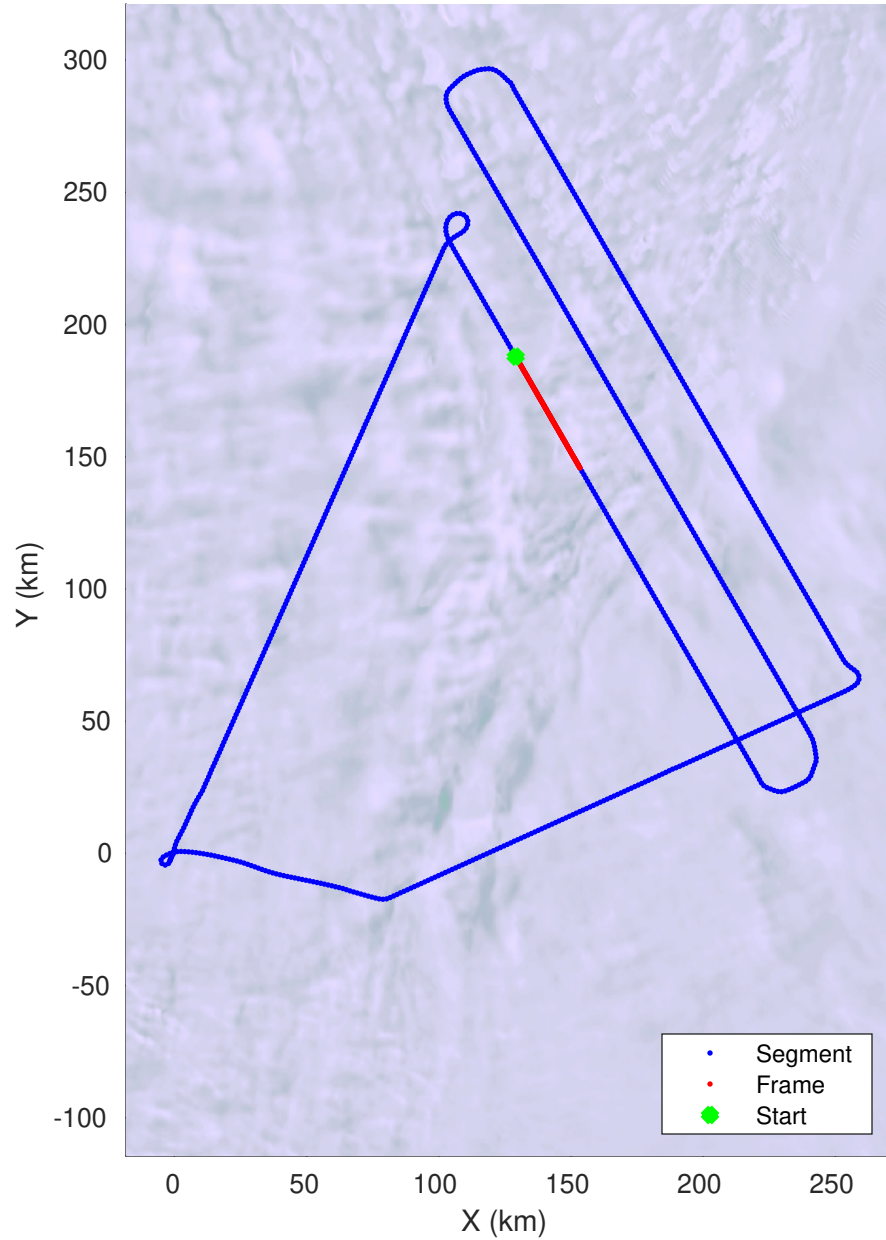


UTIG MARFA -- COLDEX
rds 2023_Antarctica_BaslerMKB: "F07: CLX_WTRANSVERSE" 20231225_01_007: 21:12:17.5 to 21:21:32.9 GPS

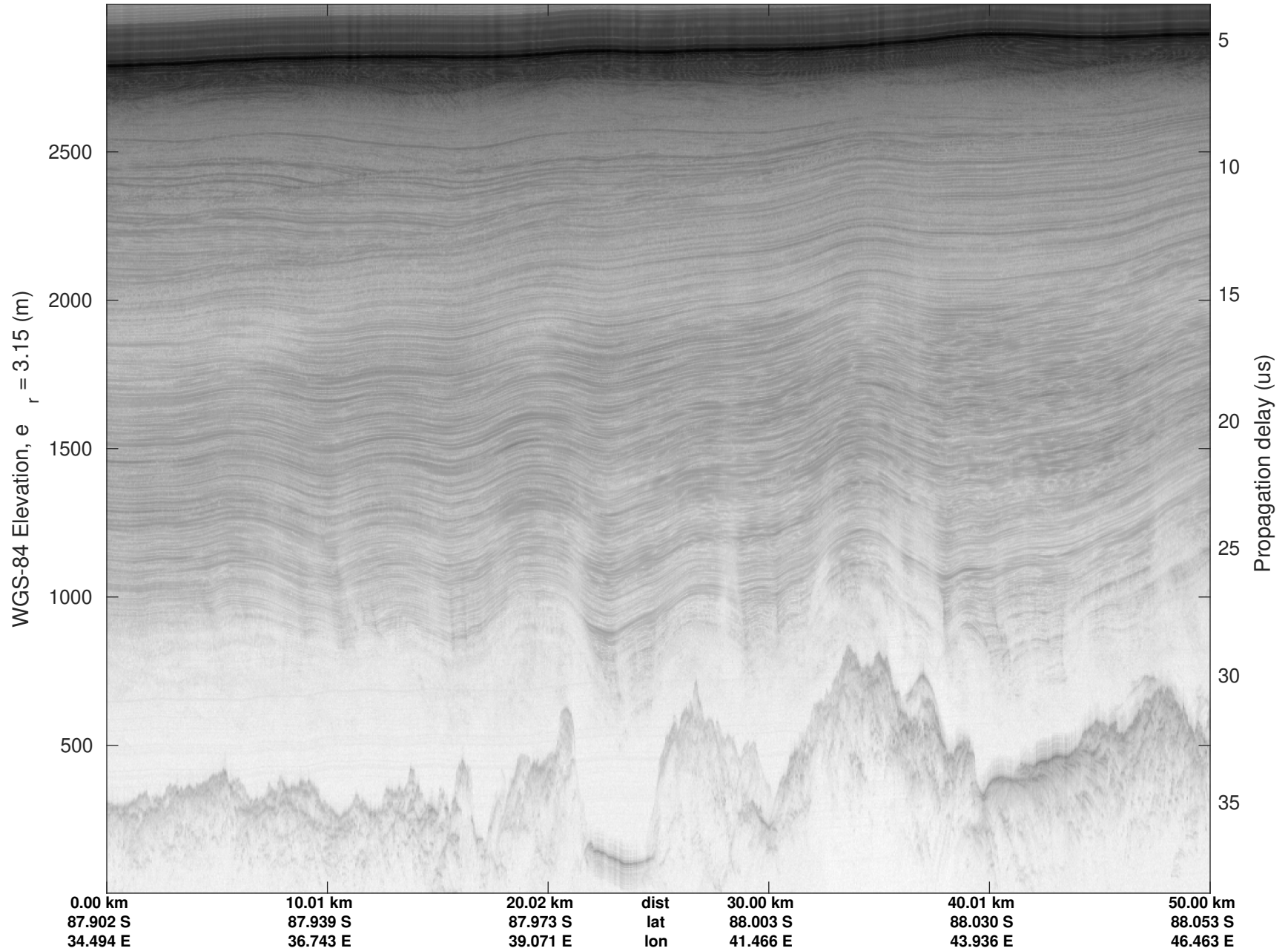




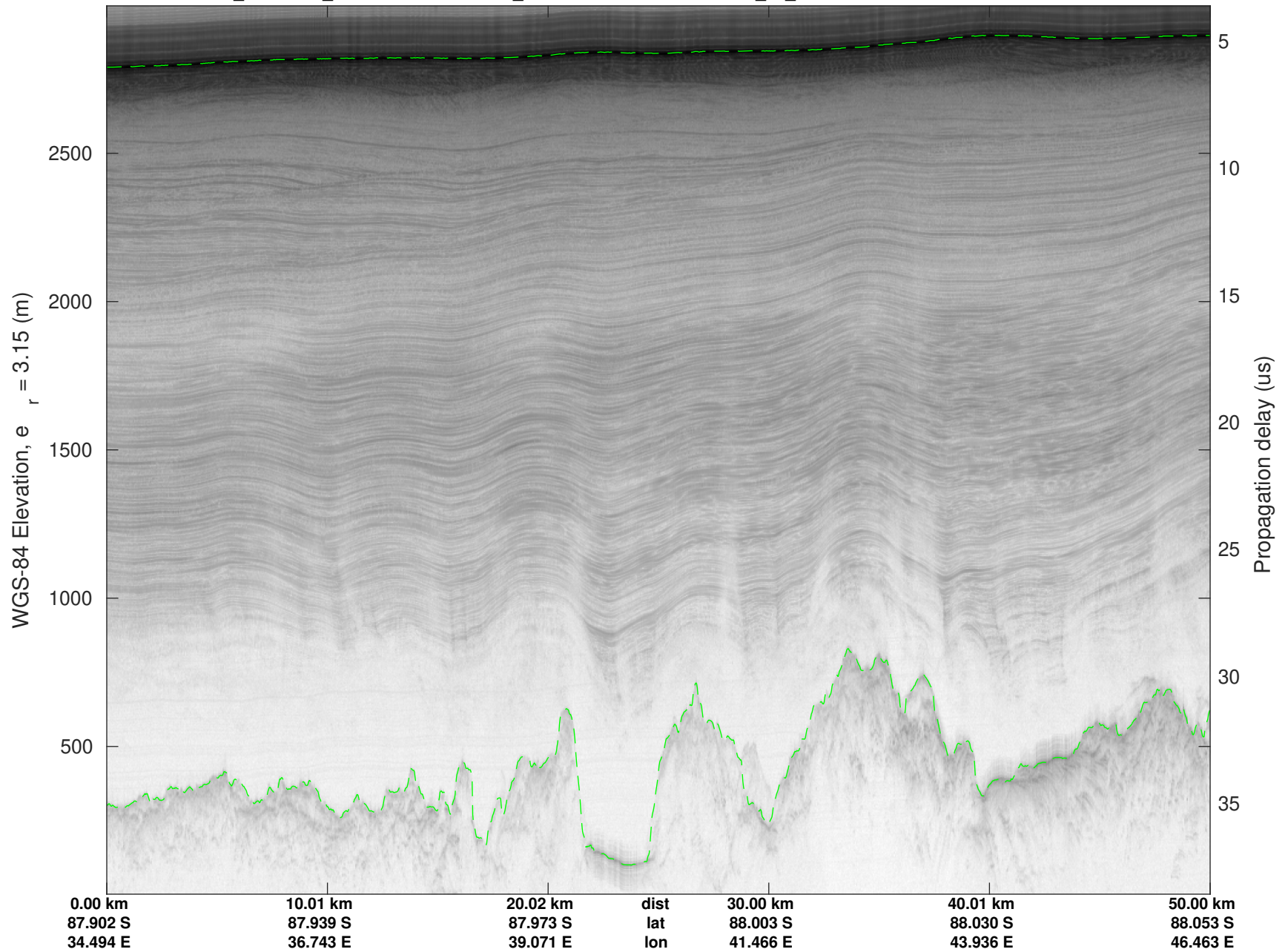
F07: CLX_WTRANSVERSE
20231225_01_008
Polar Stereograph -71N/0E

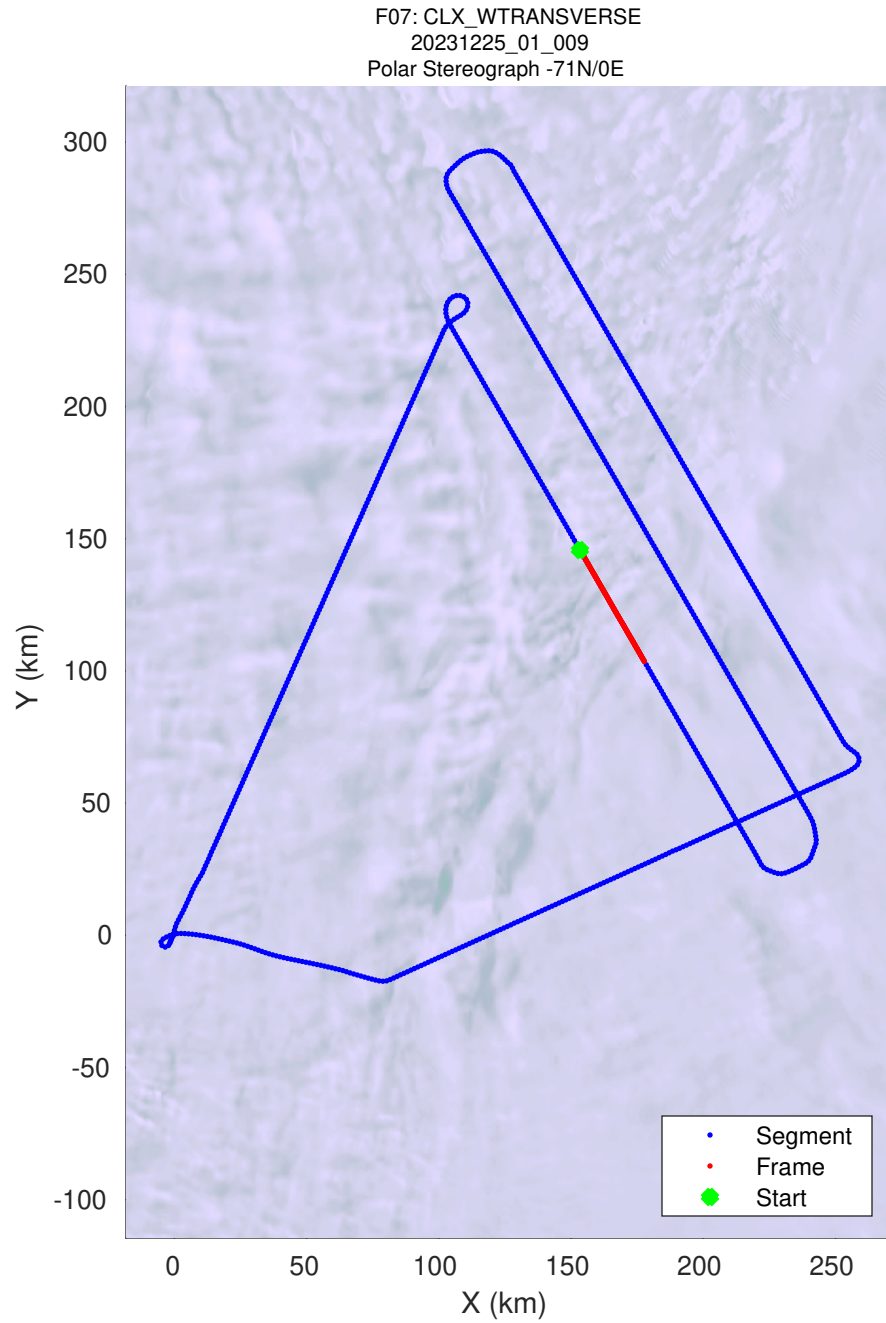
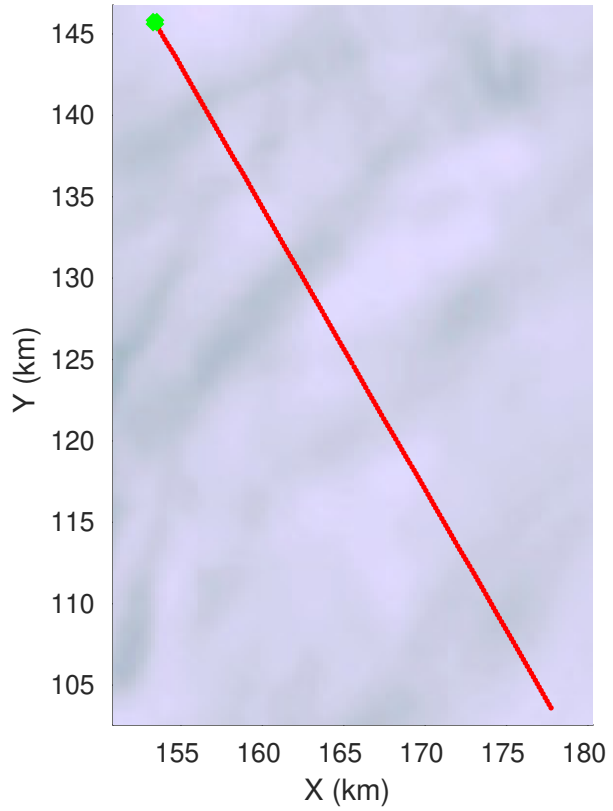
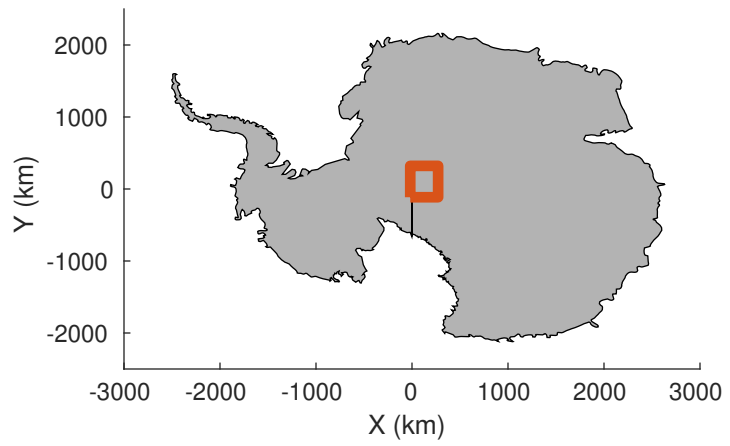


UTIG MARFA -- COLDEX
rds 2023_Antarctica_BaslerMKB: "F07: CLX_WTRANSVERSE" 20231225_01_008: 21:21:33.2 to 21:31:11.5 GPS



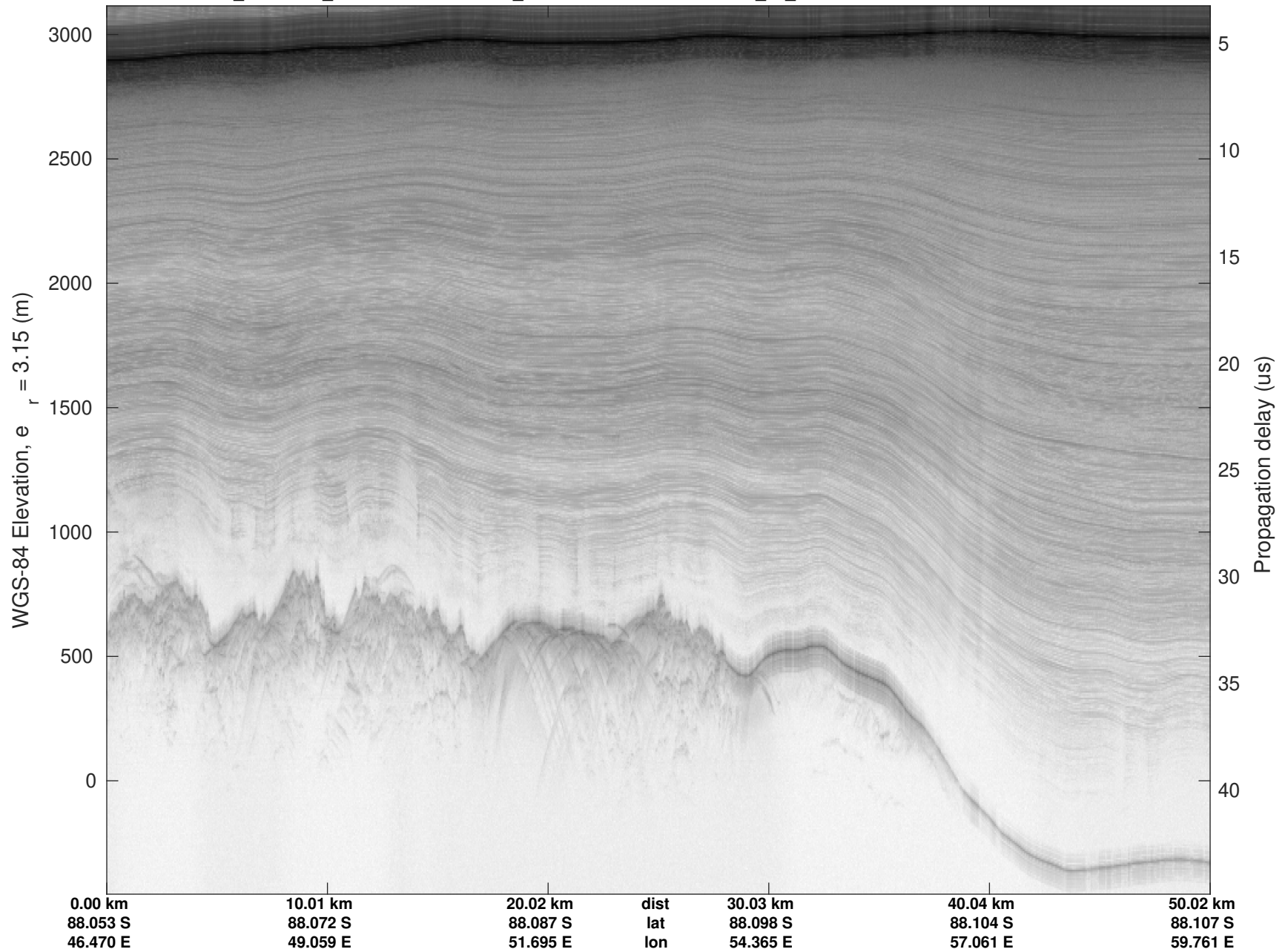
UTIG MARFA -- COLDEX
rds 2023_Antarctica_BaslerMKB: "F07: CLX_WTRANSVERSE" 20231225_01_008: 21:21:33.2 to 21:31:11.5 GPS



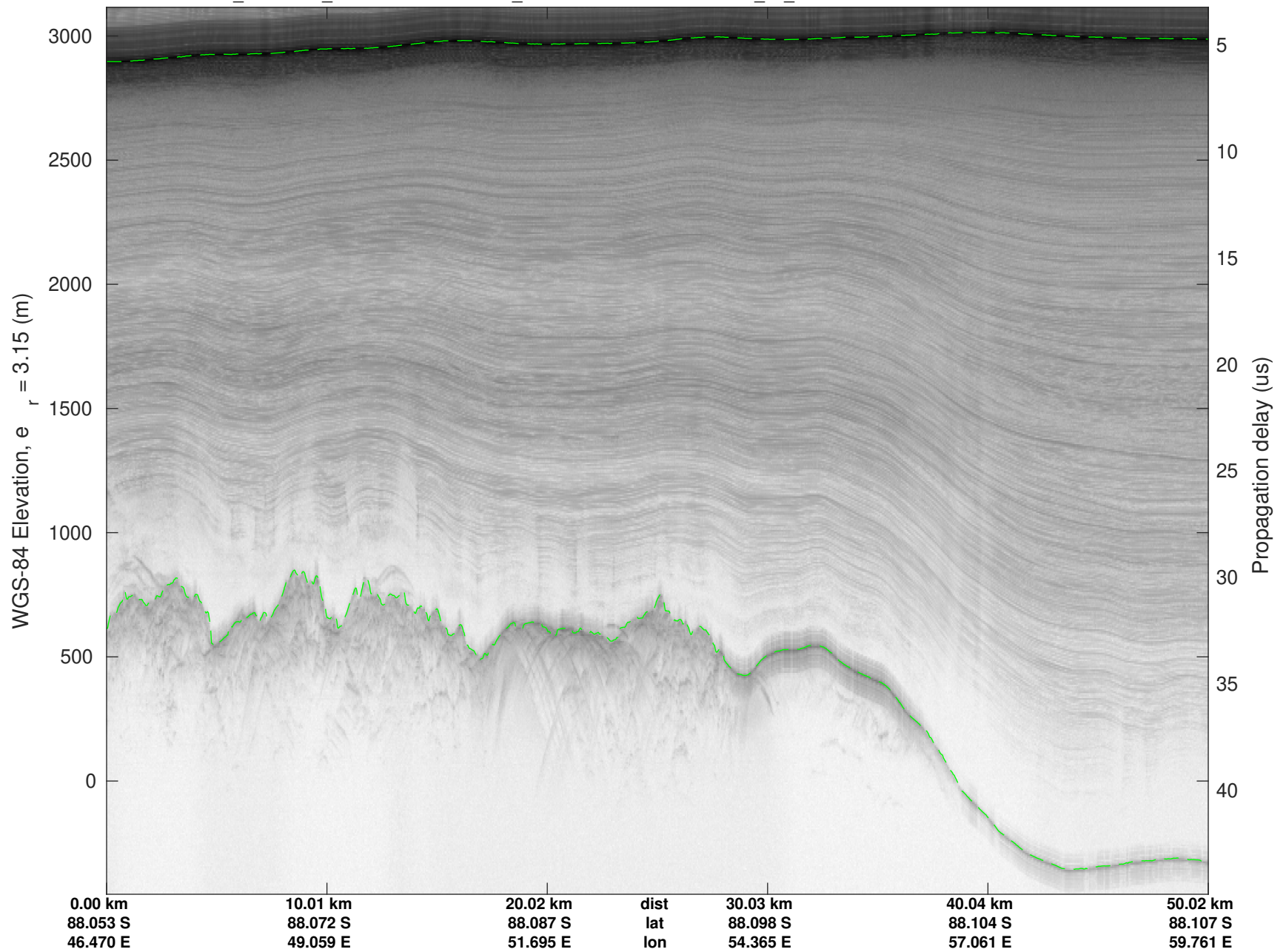


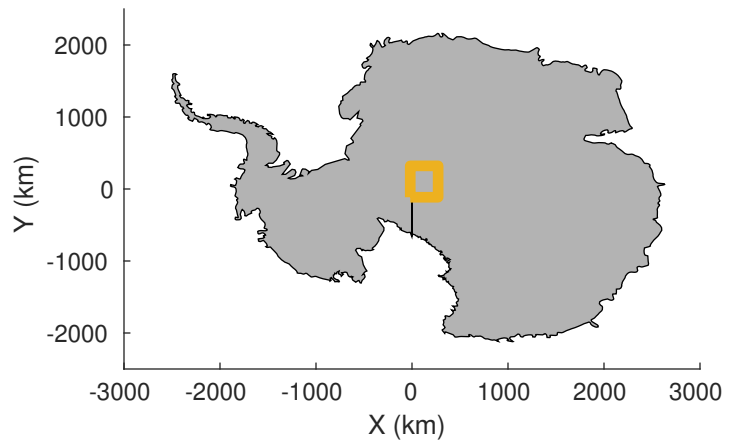
UTIG MARFA -- COLDEX

rds 2023_Antarctica_BaslerMKB: "F07: CLX_WTRANSVERSE" 20231225_01_009: 21:31:11.8 to 21:40:37.7 GPS

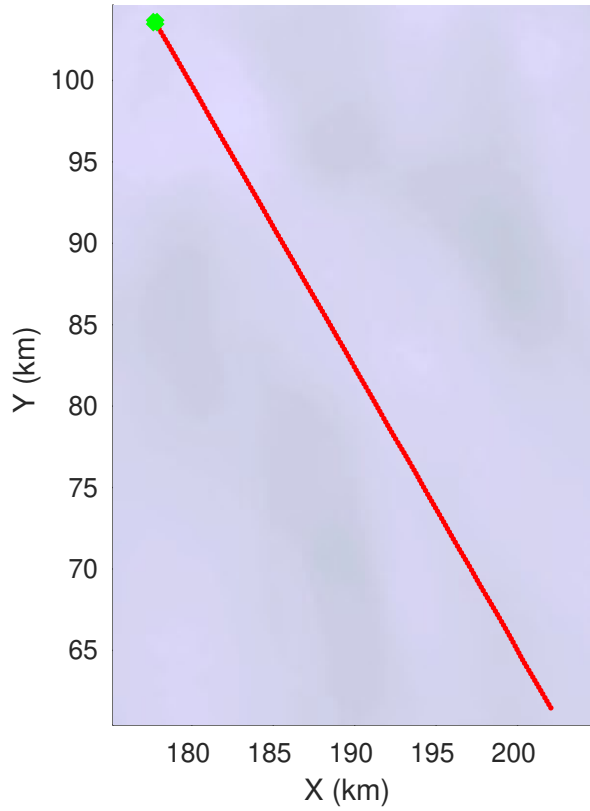
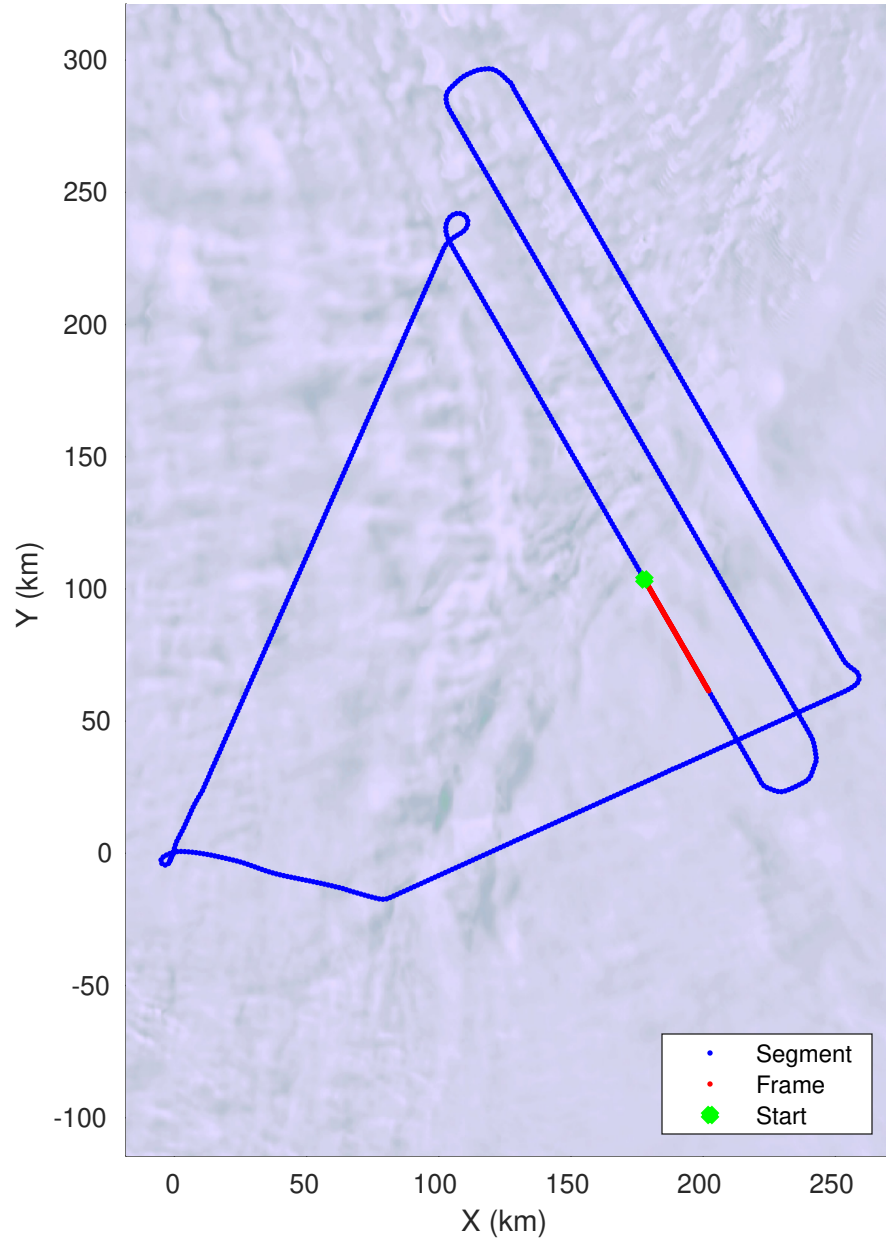


UTIG MARFA -- COLDEX
rds 2023_Antarctica_BaslerMKB: "F07: CLX_WTRANSVERSE" 20231225_01_009: 21:31:11.8 to 21:40:37.7 GPS






F07: CLX_WTRANSVERSE
20231225_01_010
Polar Stereograph -71N/0E

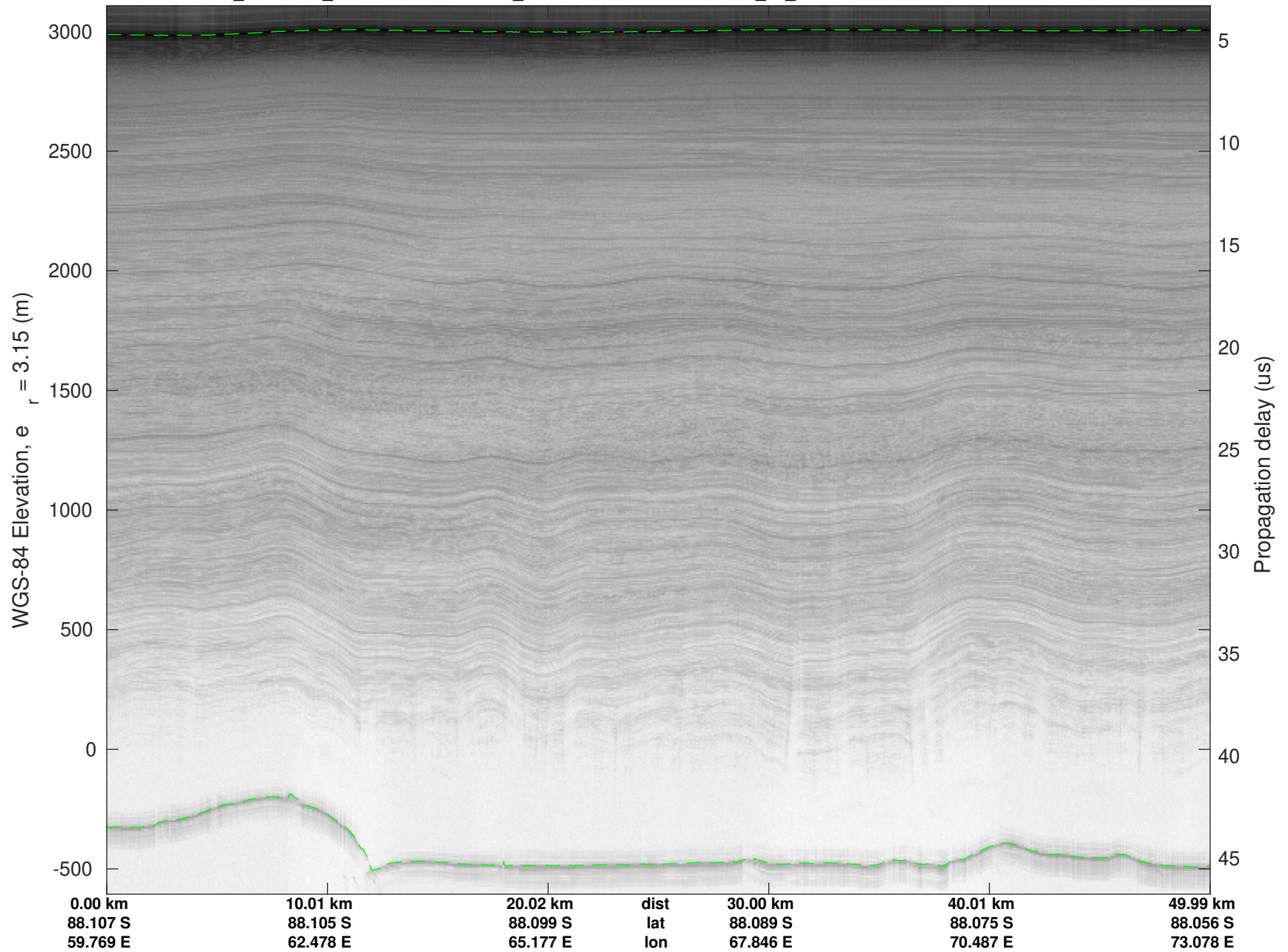


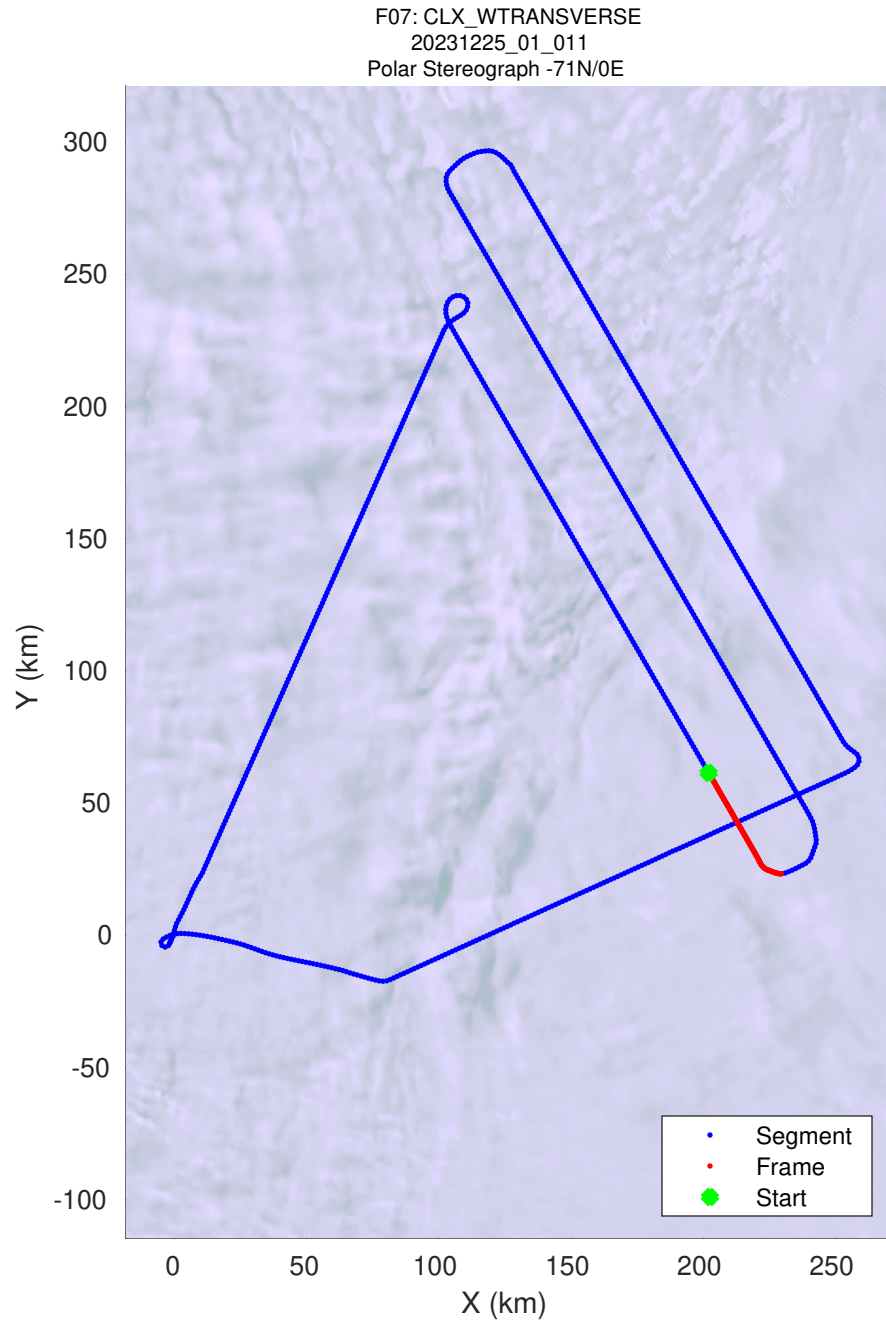
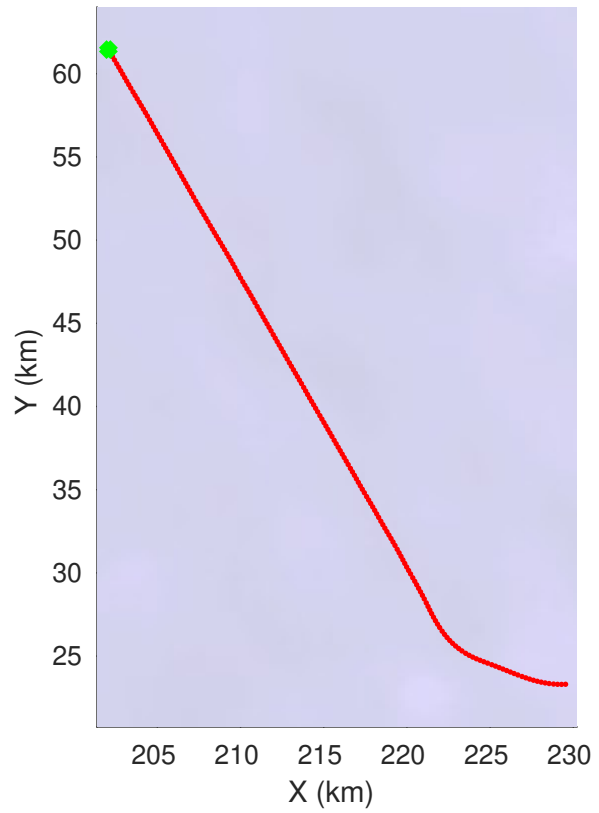
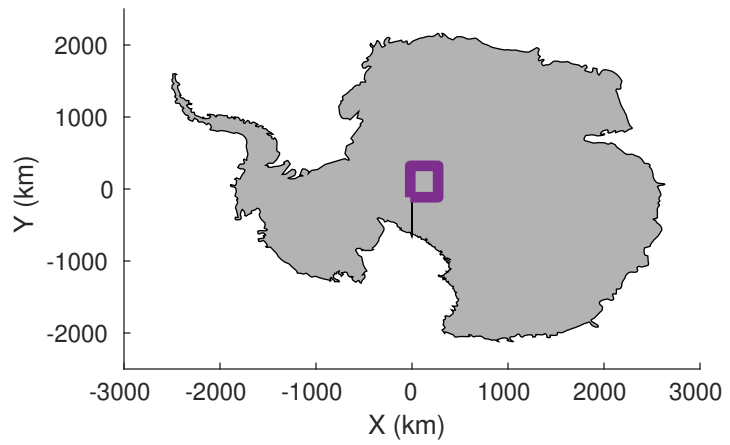
UTIG MARFA -- COLDEX

rds 2023_Antarctica_BaslerMKB: "F07: CLX_WTRANSVERSE" 20231225_01_010: 21:40:38.0 to 21:50:10.0 GPS




UTIG MARFA -- COLDEX
rds 2023_Antarctica_BaslerMKB: "F07: CLX_WTRANSVERSE" 20231225_01_010: 21:40:38.0 to 21:50:10.0 GPS



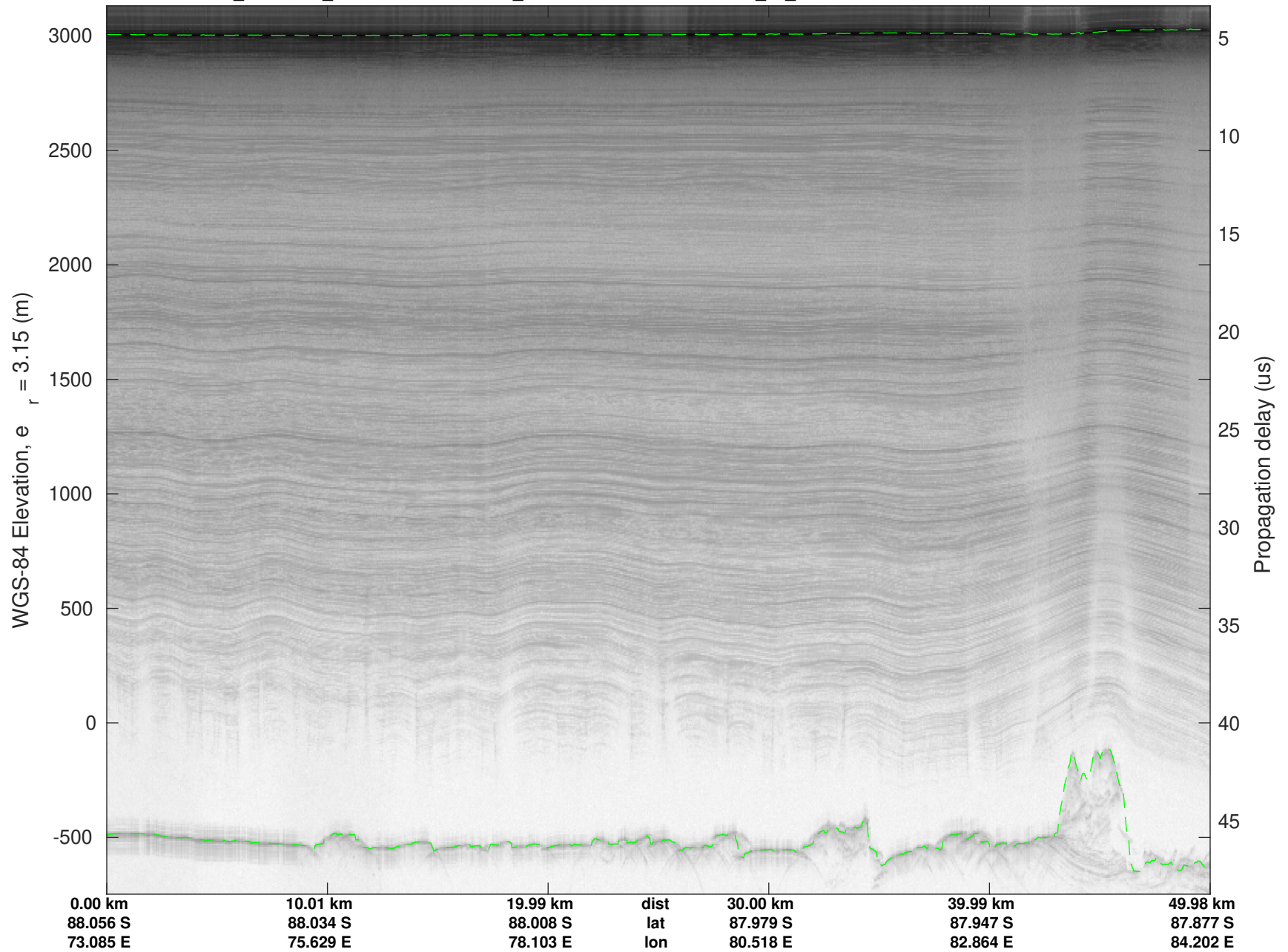


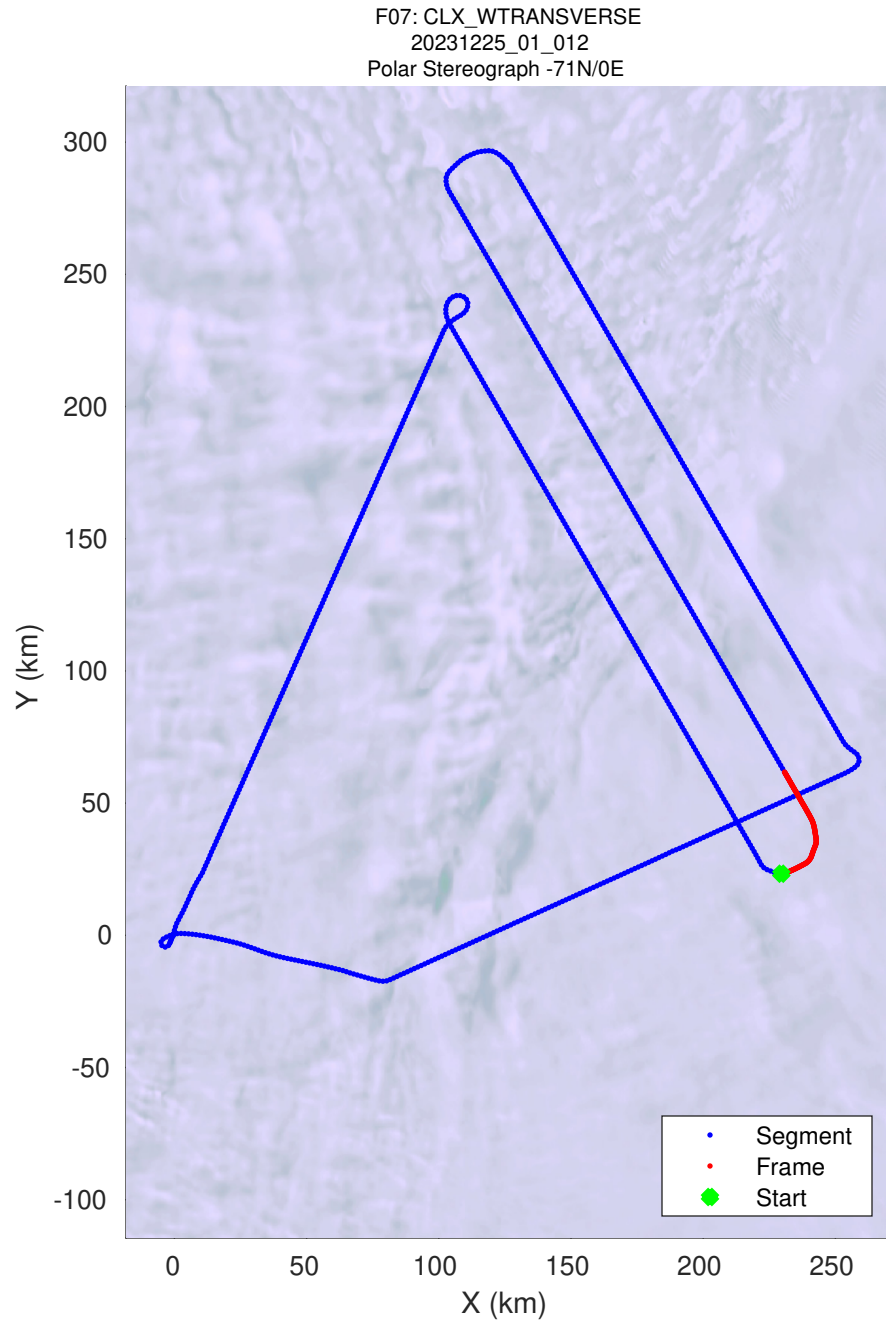
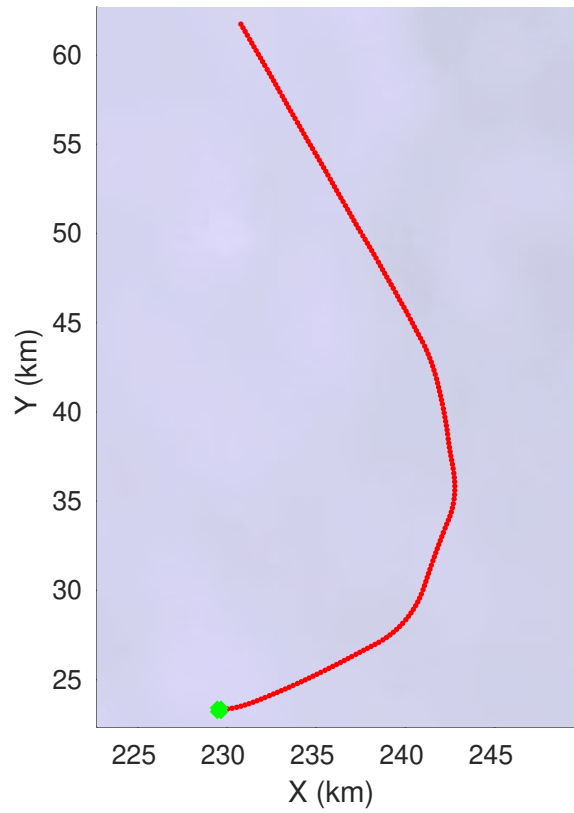
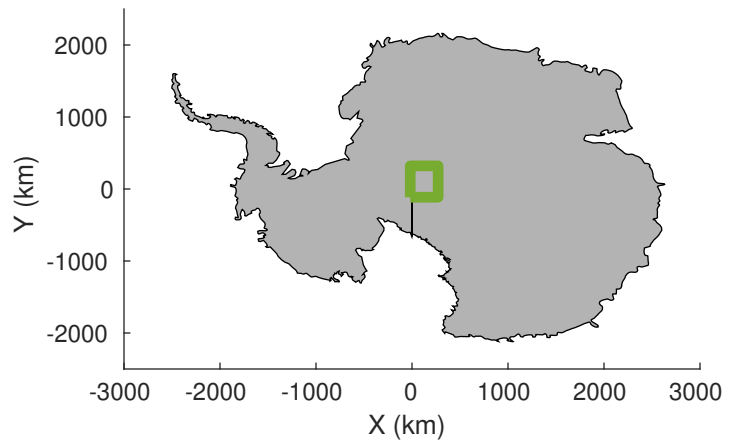
UTIG MARFA -- COLDEX

rds 2023_Antarctica_BaslerMKB: "F07: CLX_WTRANSVERSE" 20231225_01_011: 21:50:10.3 to 21:59:37.5 GPS




UTIG MARFA -- COLDEX
rds 2023_Antarctica_BaslerMKB: "F07: CLX_WTRANSVERSE" 20231225_01_011: 21:50:10.3 to 21:59:37.5 GPS



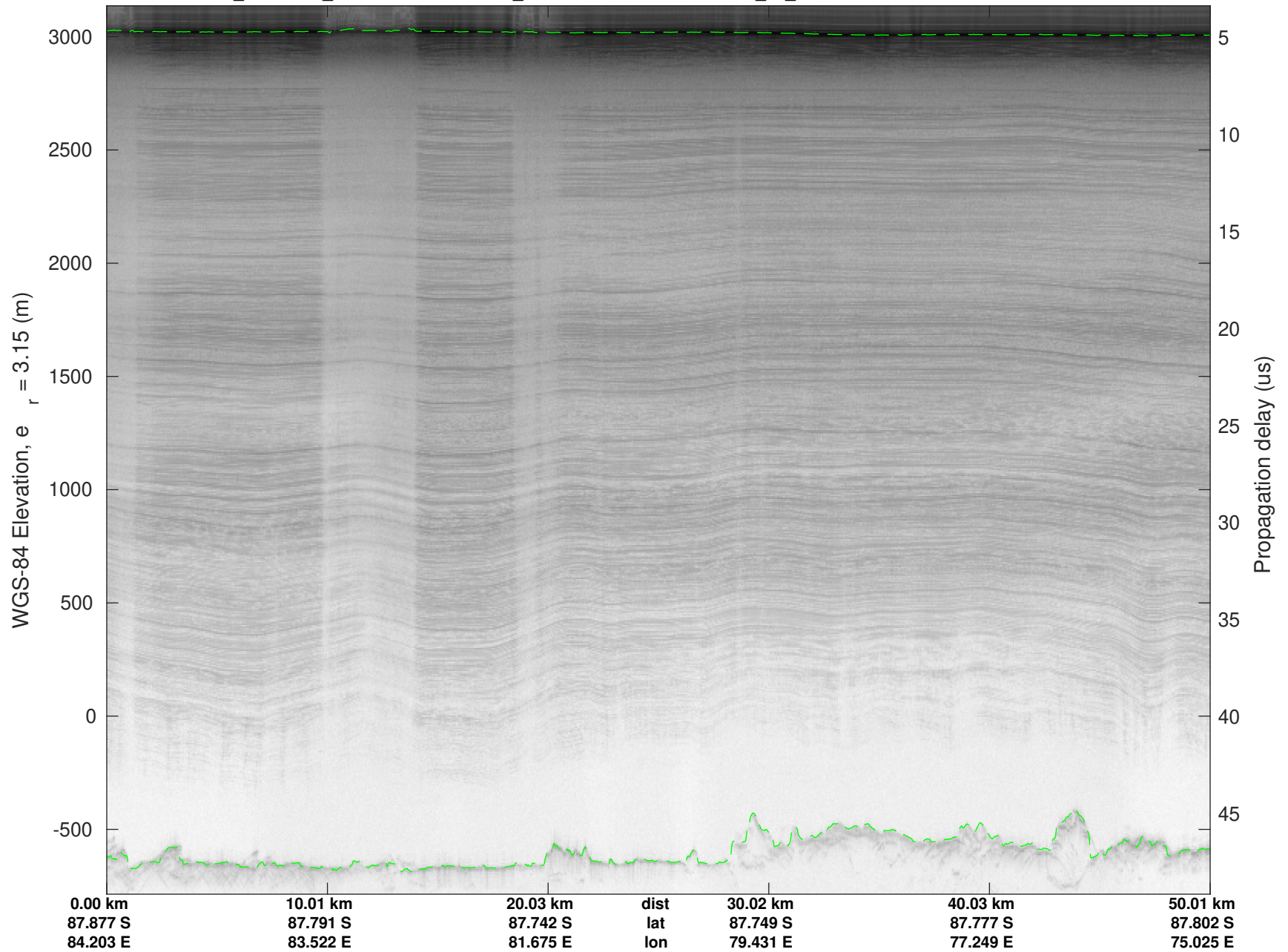


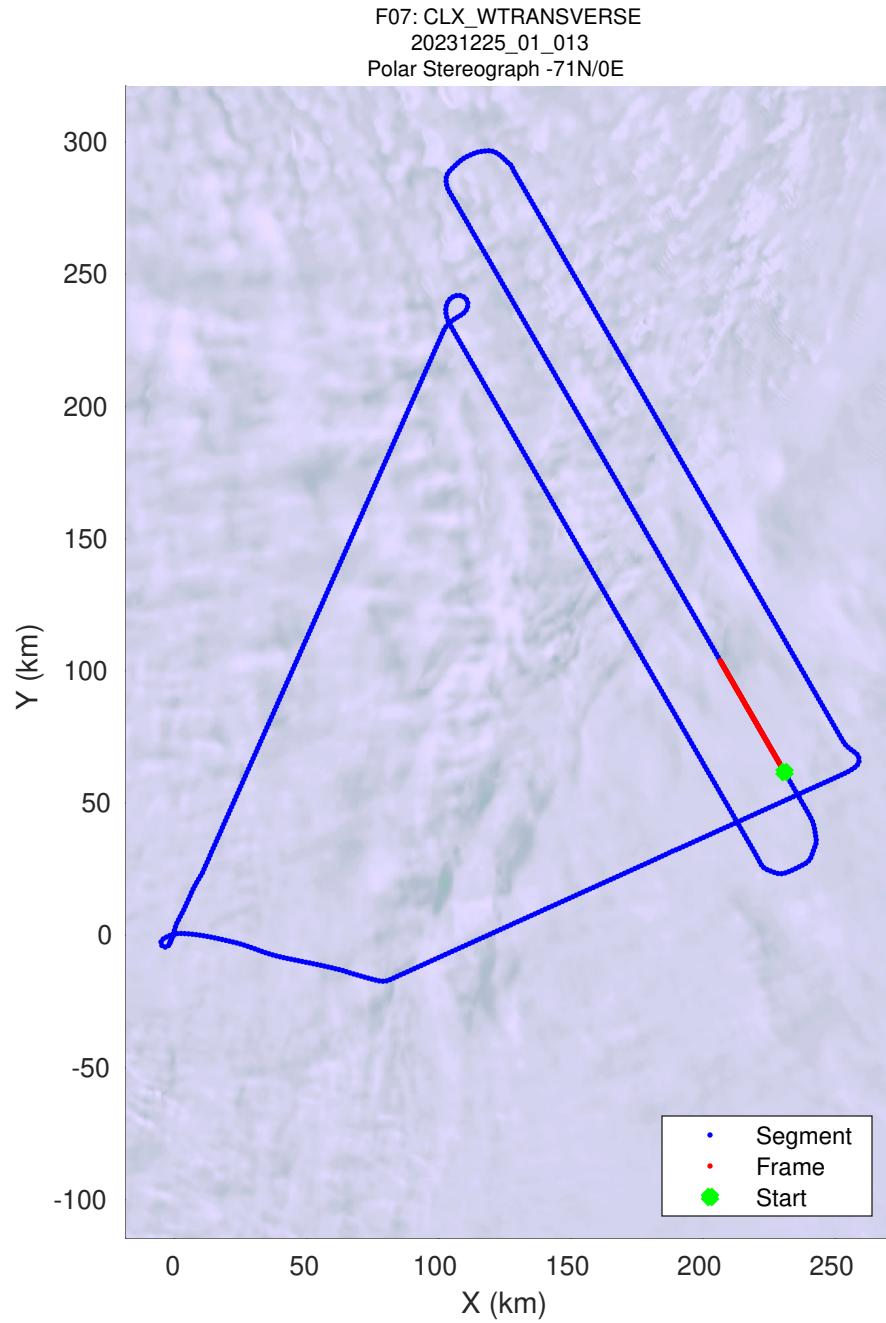
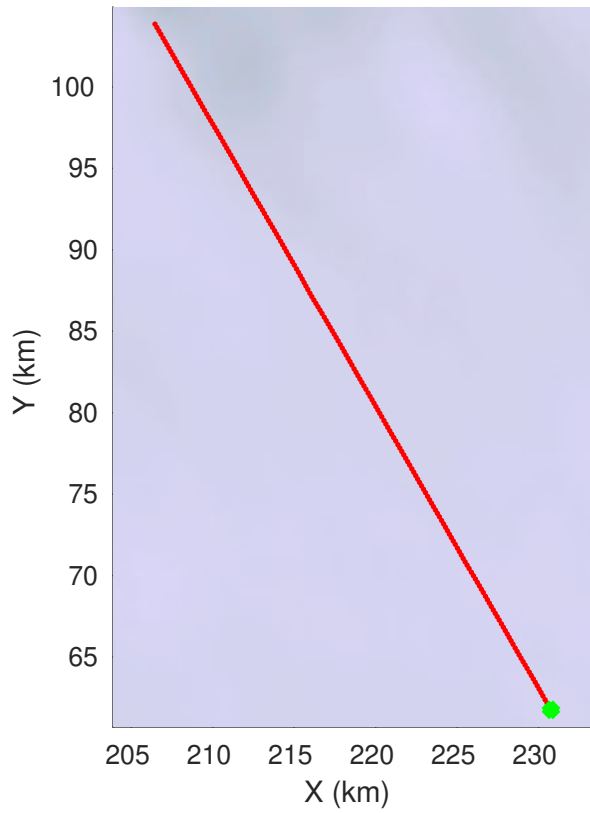
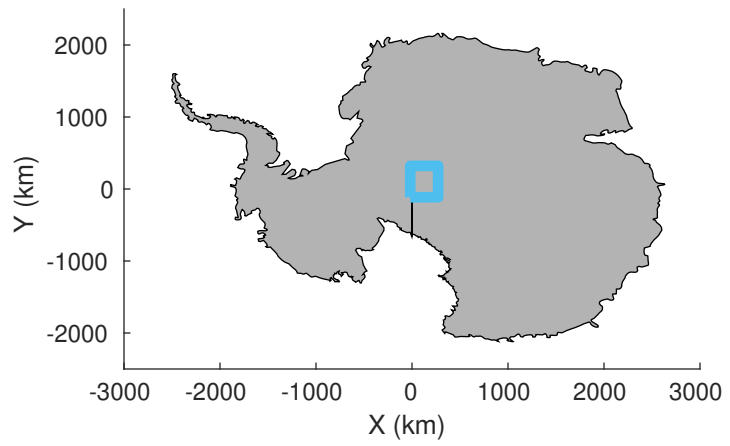
UTIG MARFA -- COLDEX

rds 2023_Antarctica_BaslerMKB: "F07: CLX_WTRANSVERSE" 20231225_01_012: 21:59:37.8 to 22:09:37.3 GPS




UTIG MARFA -- COLDEX
rds 2023_Antarctica_BaslerMKB: "F07: CLX_WTRANSVERSE" 20231225_01_012: 21:59:37.8 to 22:09:37.3 GPS






UTIG MARFA -- COLDEX

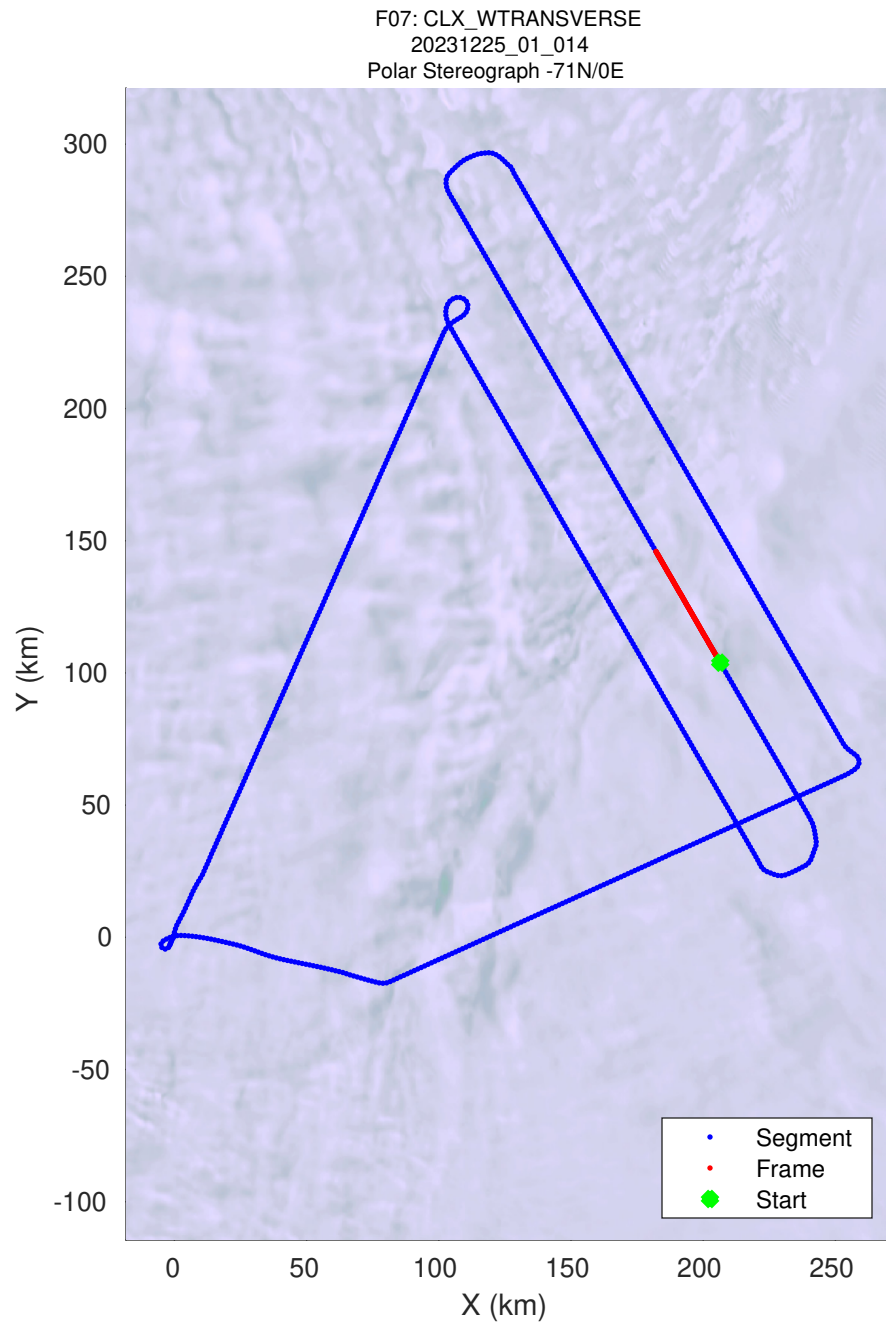
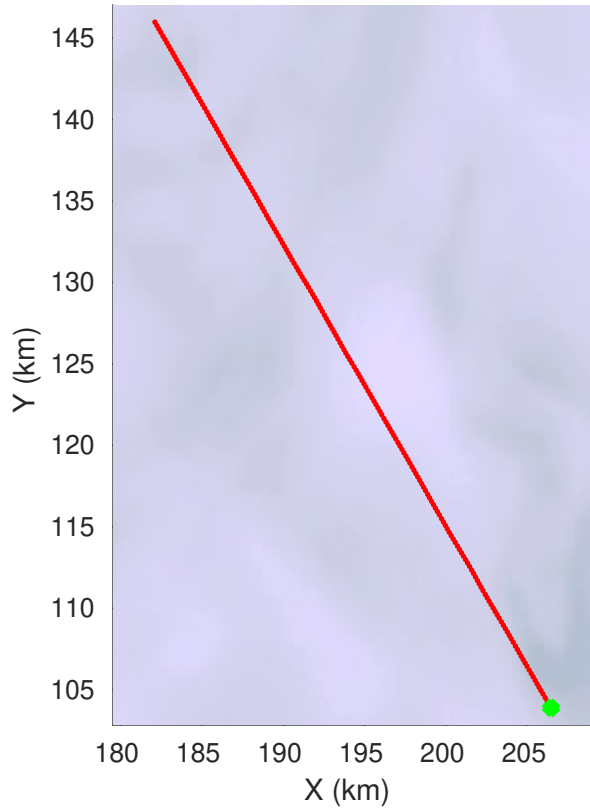
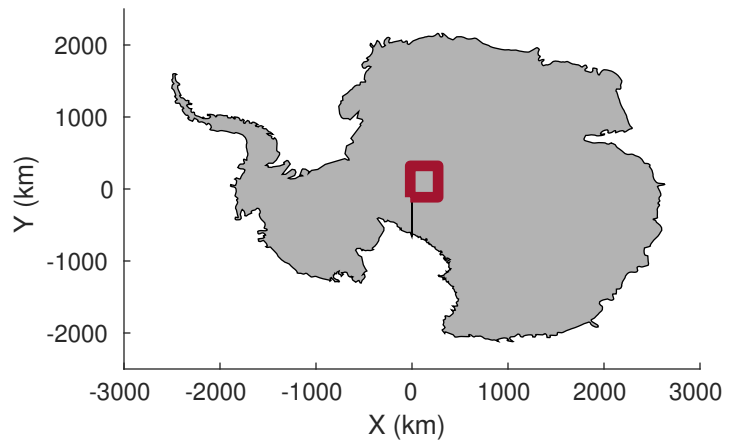
rds 2023_Antarctica_BaslerMKB: "F07: CLX_WTRANSVERSE" 20231225_01_013: 22:09:37.6 to 22:20:06.2 GPS



UTIG MARFA -- COLDEX


rds 2023_Antarctica_BaslerMKB: "F07: CLX_WTRANSVERSE" 20231225_01_013: 22:09:37.6 to 22:20:06.2 GPS



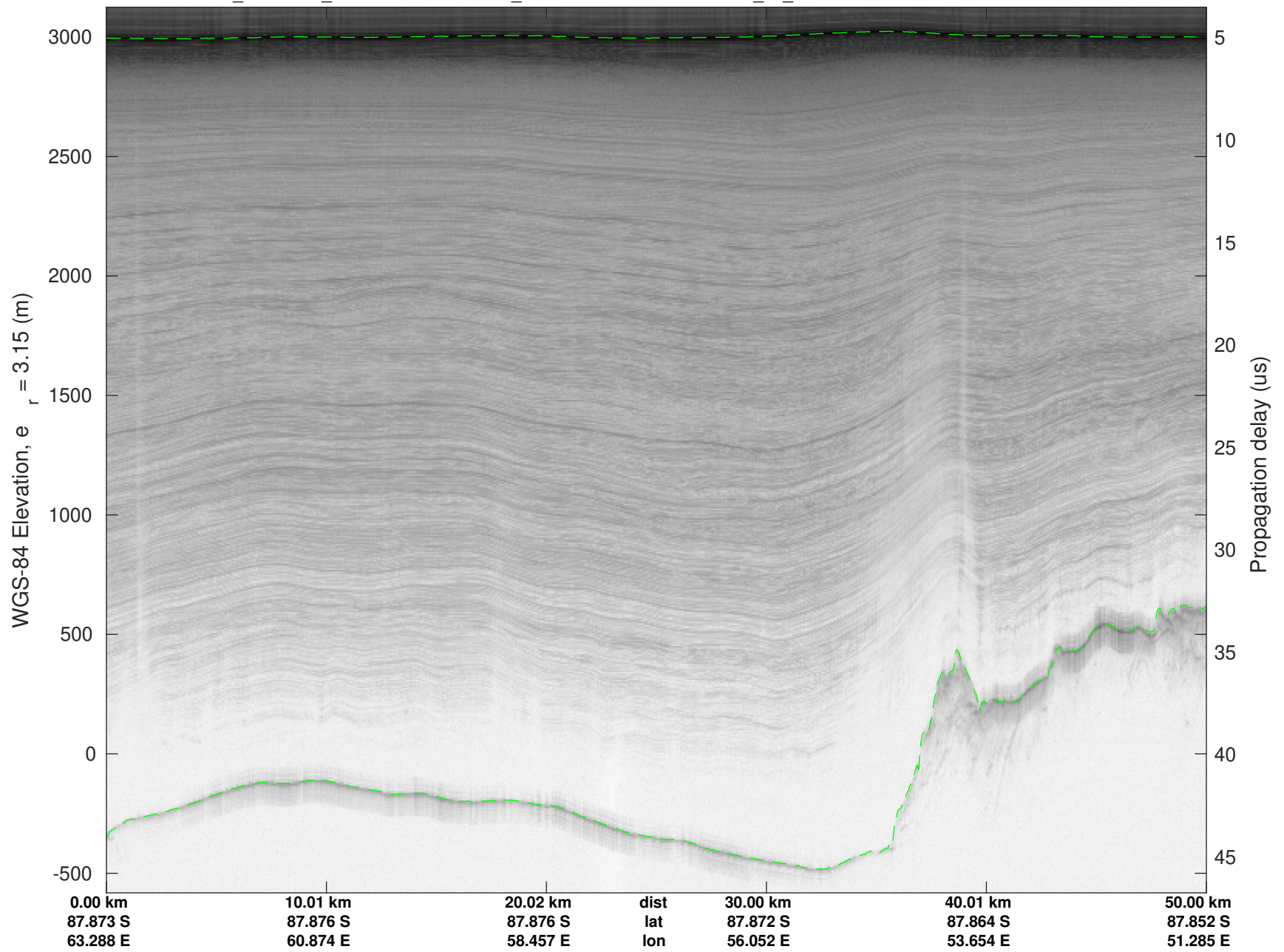


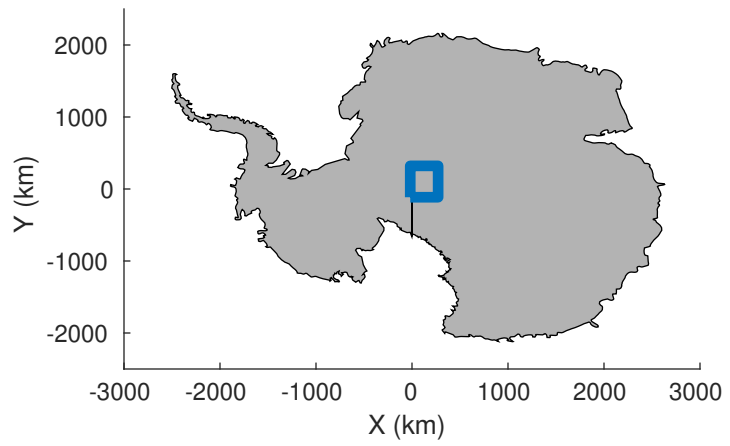
UTIG MARFA -- COLDEX

rds 2023_Antarctica_BaslerMKB: "F07: CLX_WTRANSVERSE" 20231225_01_014: 22:20:06.6 to 22:30:24.1 GPS

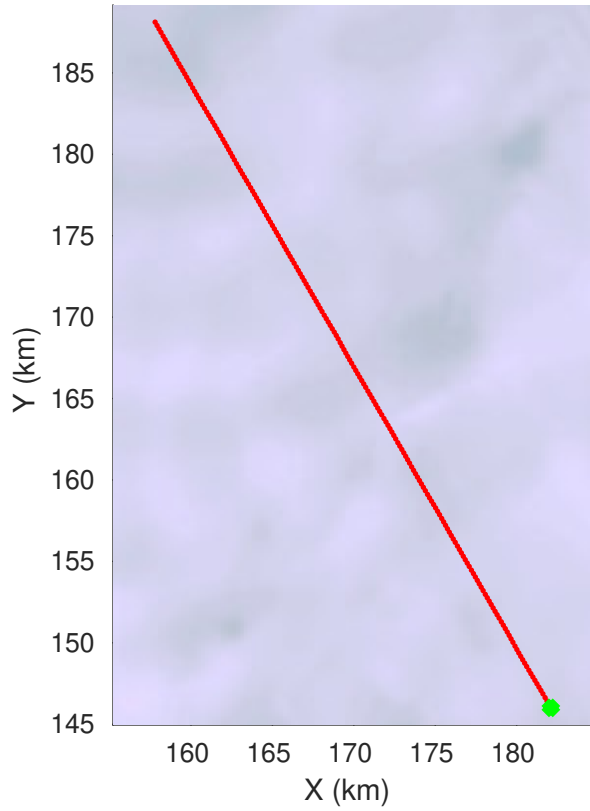
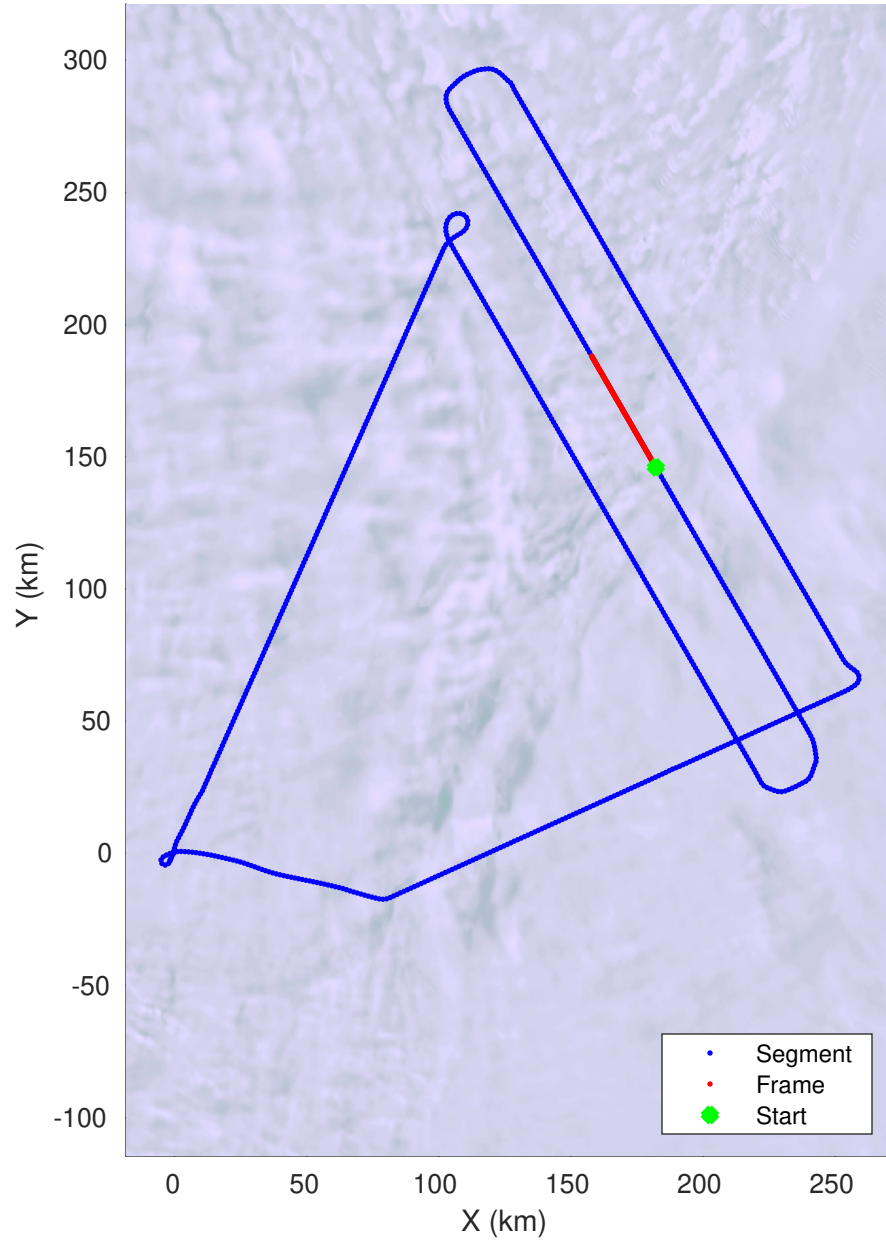


UTIG MARFA -- COLDEX
rds 2023_Antarctica_BaslerMKB: "F07: CLX_WTRANSVERSE" 20231225_01_014: 22:20:06.6 to 22:30:24.1 GPS






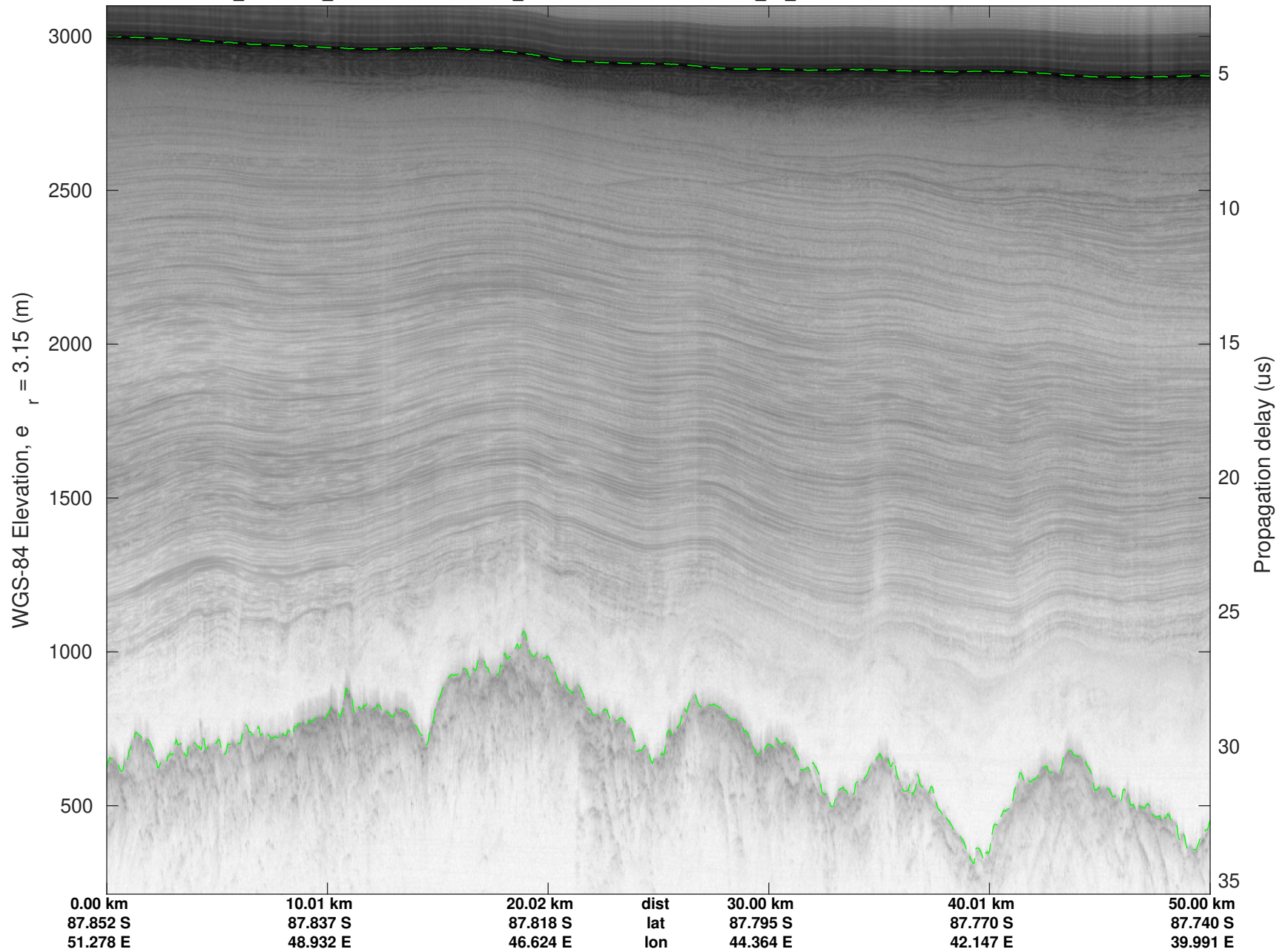
F07: CLX_WTRANSVERSE
20231225_01_015
Polar Stereograph -71N/0E

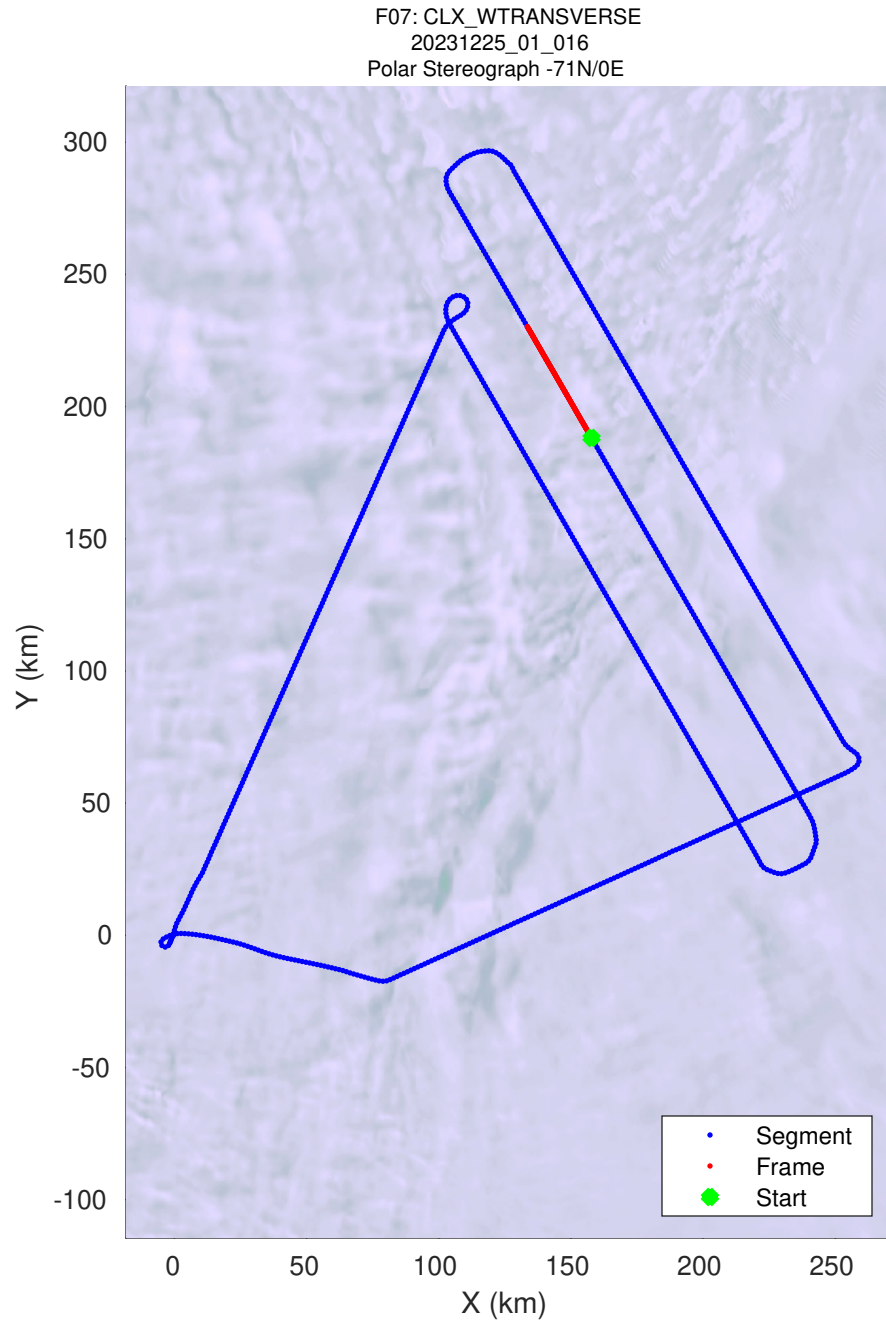
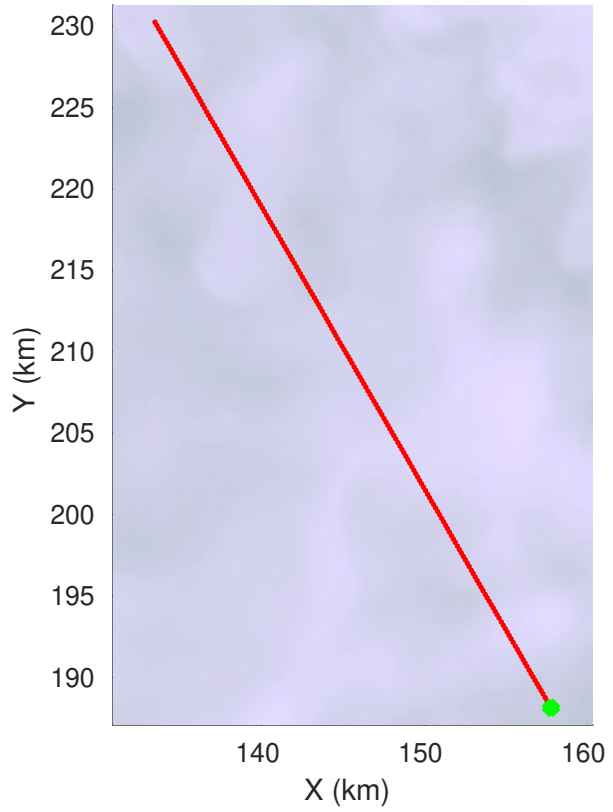
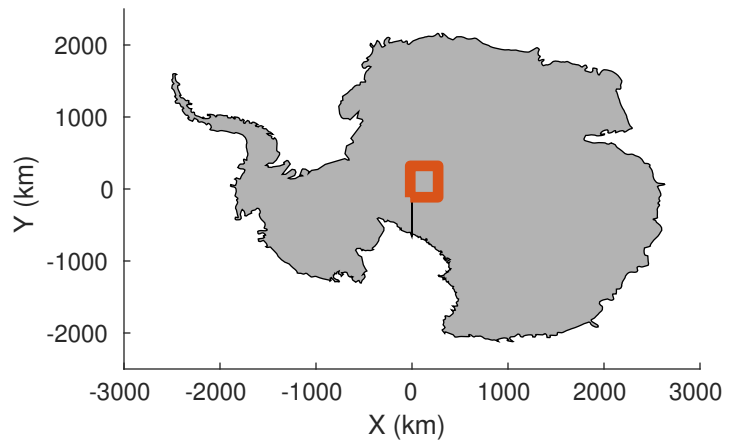


UTIG MARFA -- COLDEX
rds 2023_Antarctica_BaslerMKB: "F07: CLX_WTRANSVERSE" 20231225_01_015: 22:30:24.5 to 22:40:33.1 GPS

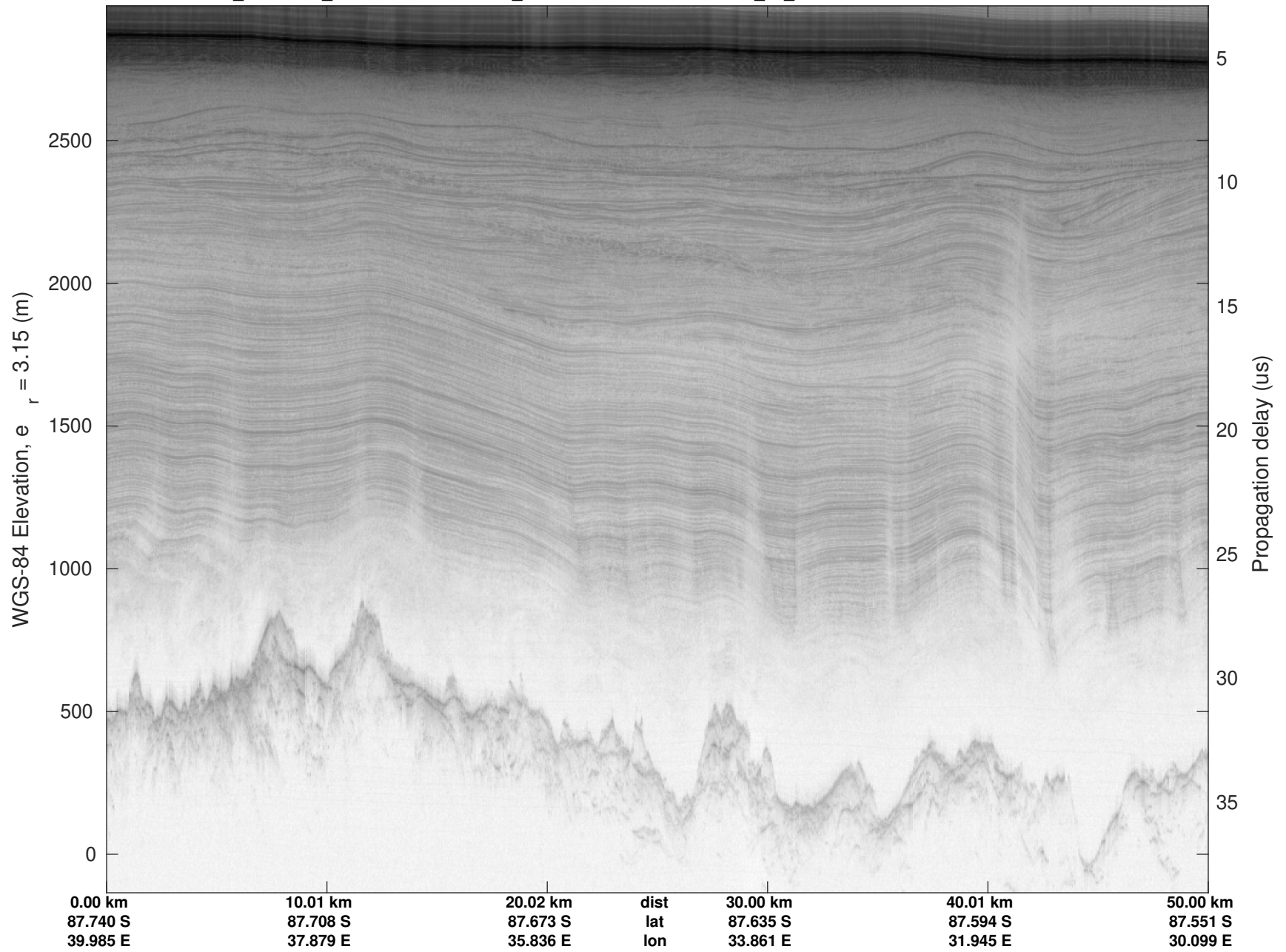


UTIG MARFA -- COLDEX
rds 2023_Antarctica_BaslerMKB: "F07: CLX_WTRANSVERSE" 20231225_01_015: 22:30:24.5 to 22:40:33.1 GPS

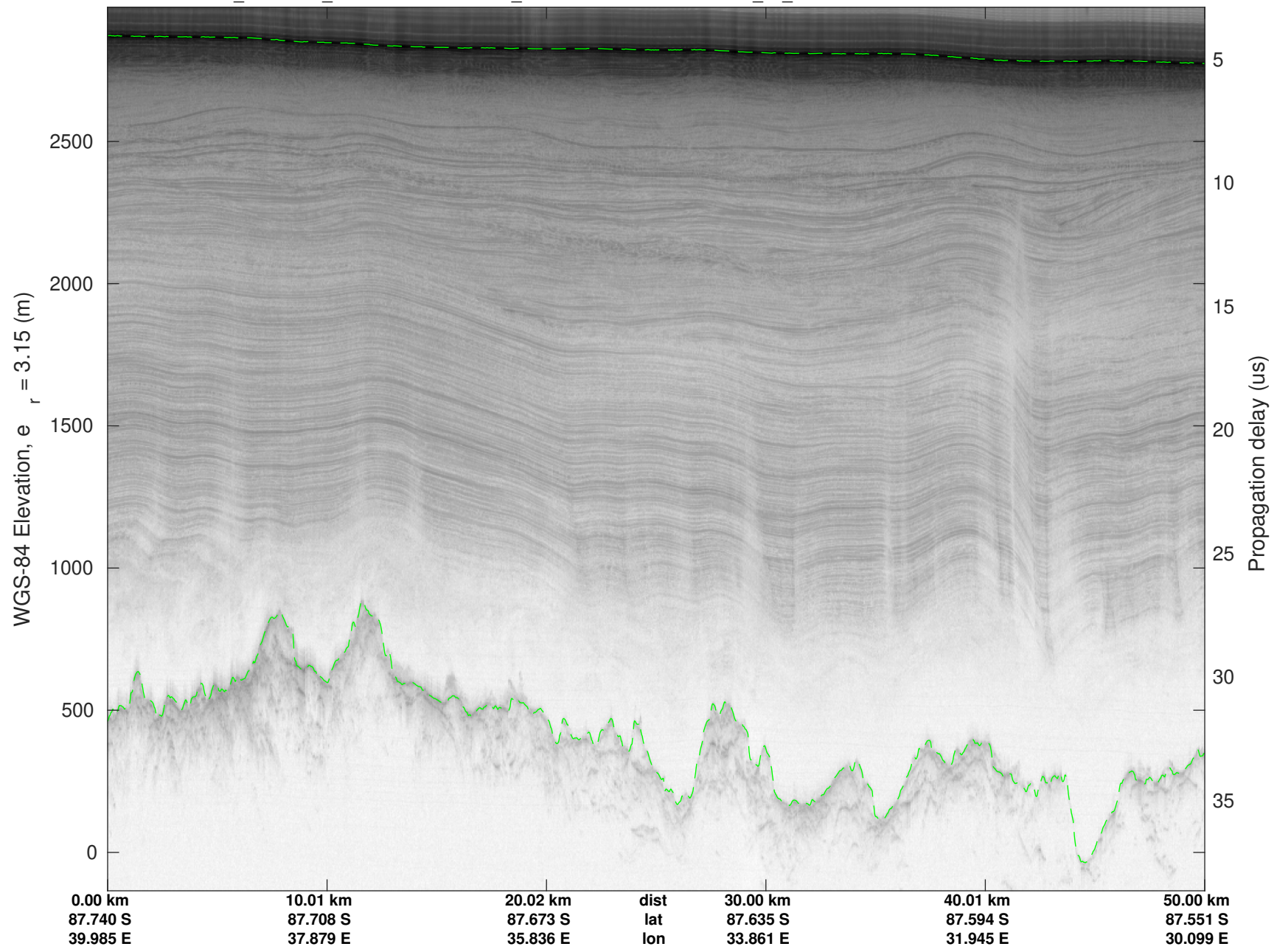


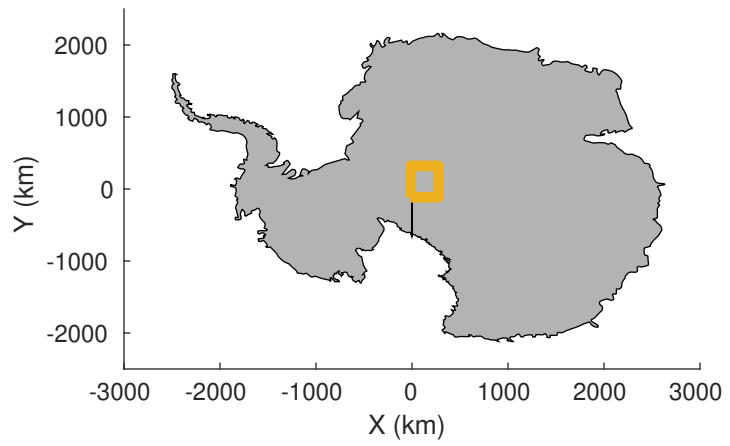


UTIG MARFA -- COLDEX
rds 2023_Antarctica_BaslerMKB: "F07: CLX_WTRANSVERSE" 20231225_01_016: 22:40:33.4 to 22:50:44.8 GPS

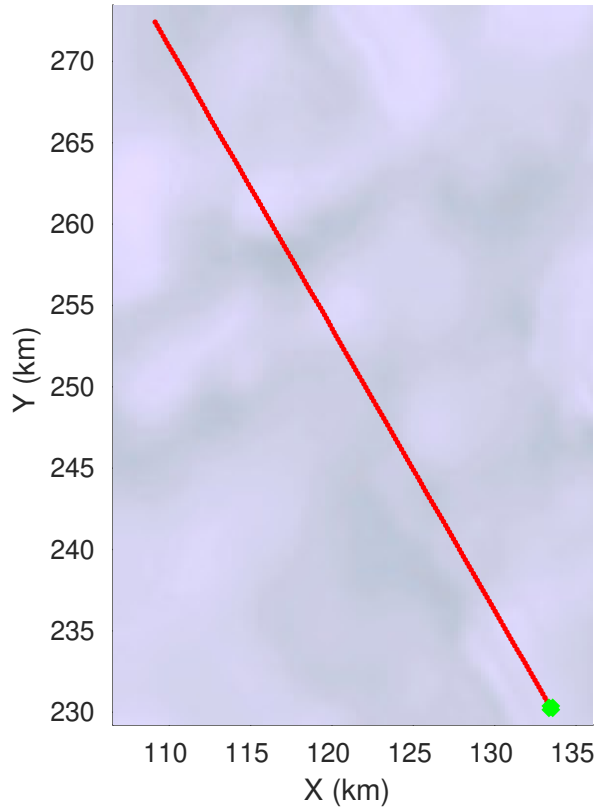
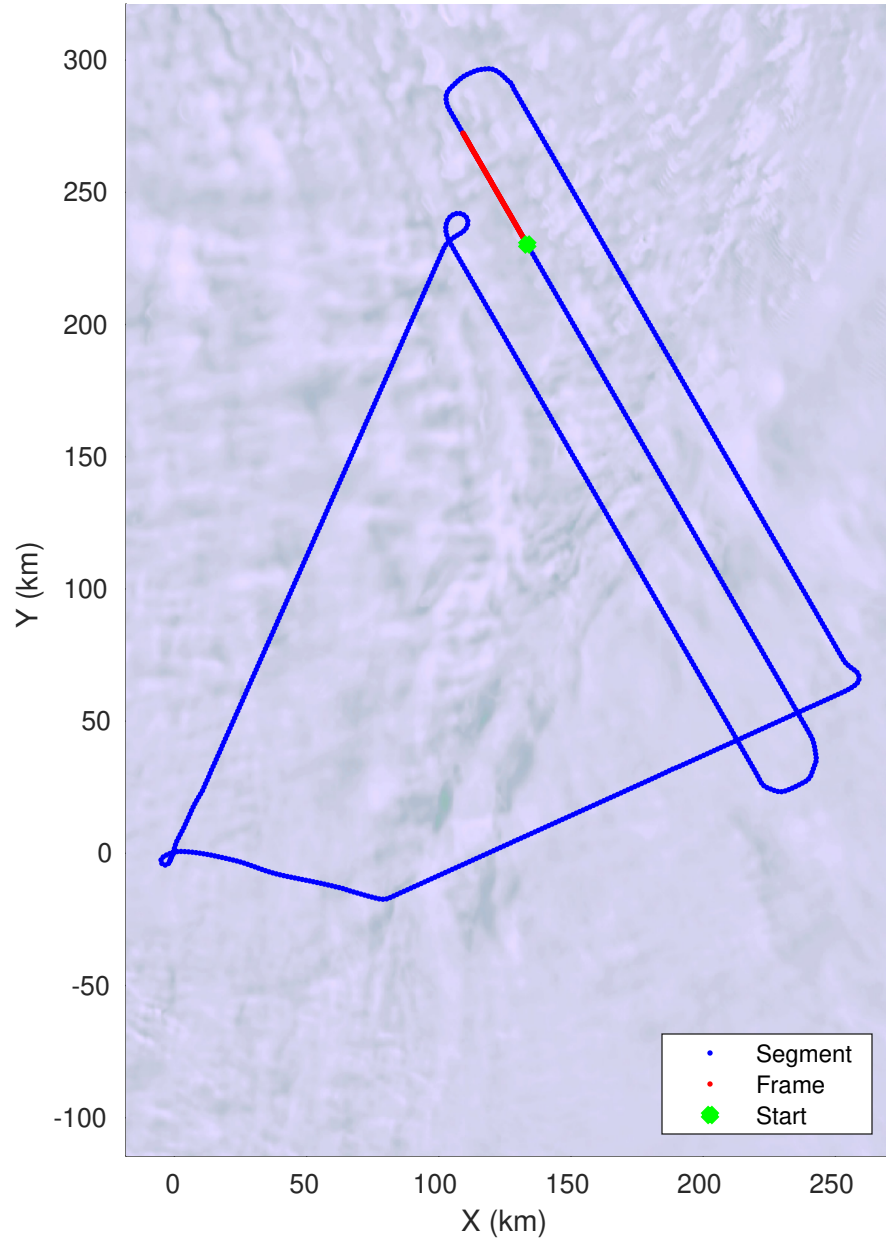


UTIG MARFA -- COLDEX
rds 2023_Antarctica_BaslerMKB: "F07: CLX_WTRANSVERSE" 20231225_01_016: 22:40:33.4 to 22:50:44.8 GPS



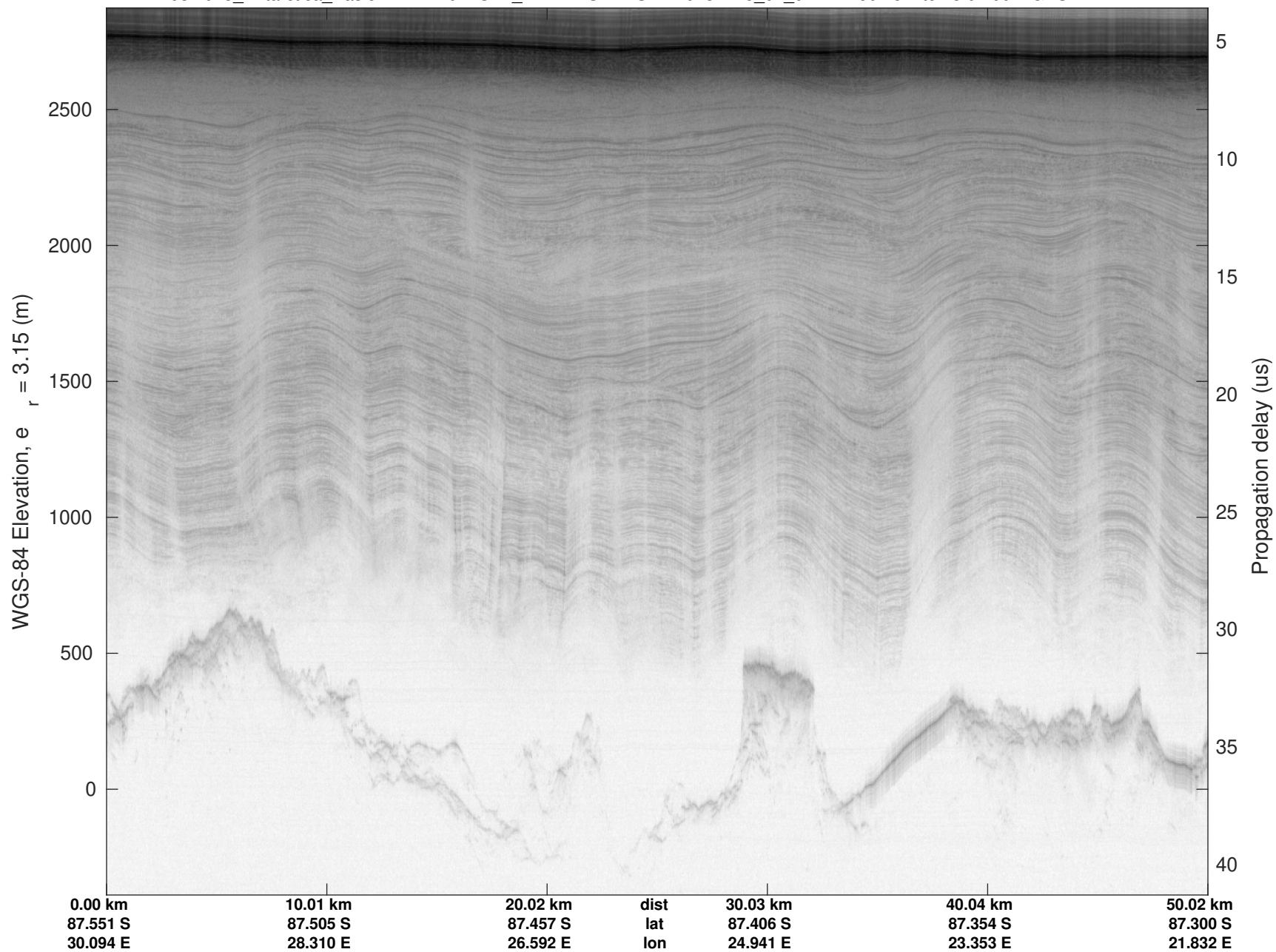


F07: CLX_WTRANSVERSE
20231225_01_017
Polar Stereograph -71N/0E

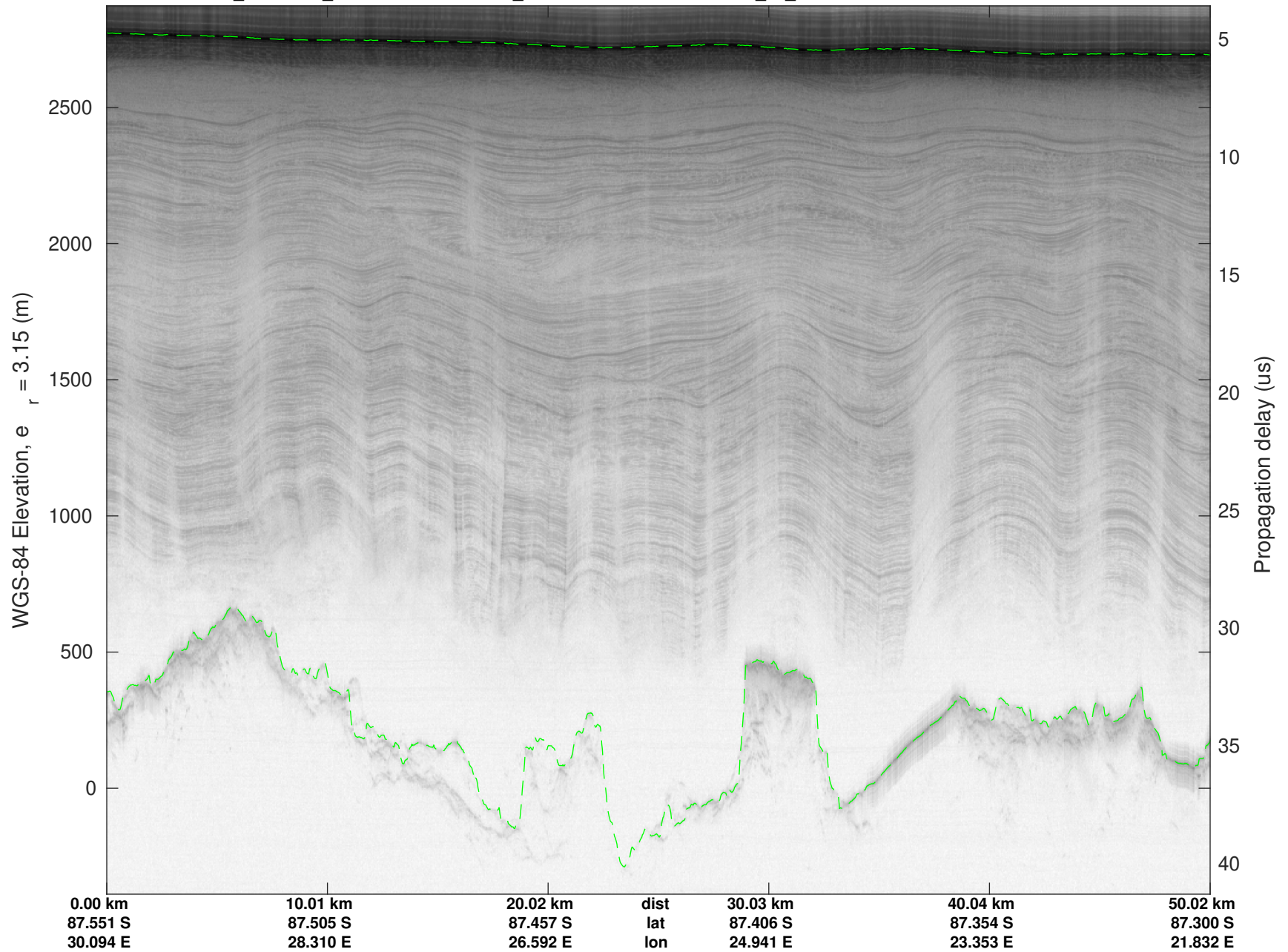


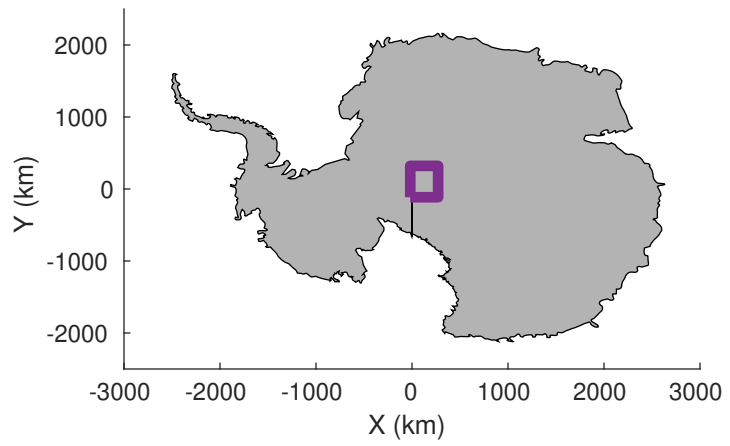
UTIG MARFA -- COLDEX

rds 2023_Antarctica_BaslerMKB: "F07: CLX_WTRANSVERSE" 20231225_01_017: 22:50:45.1 to 23:01:00.1 GPS

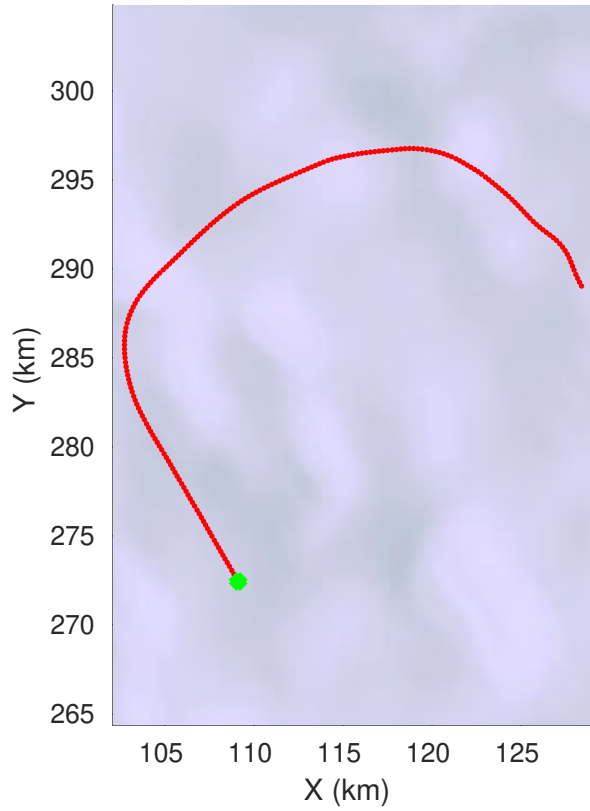
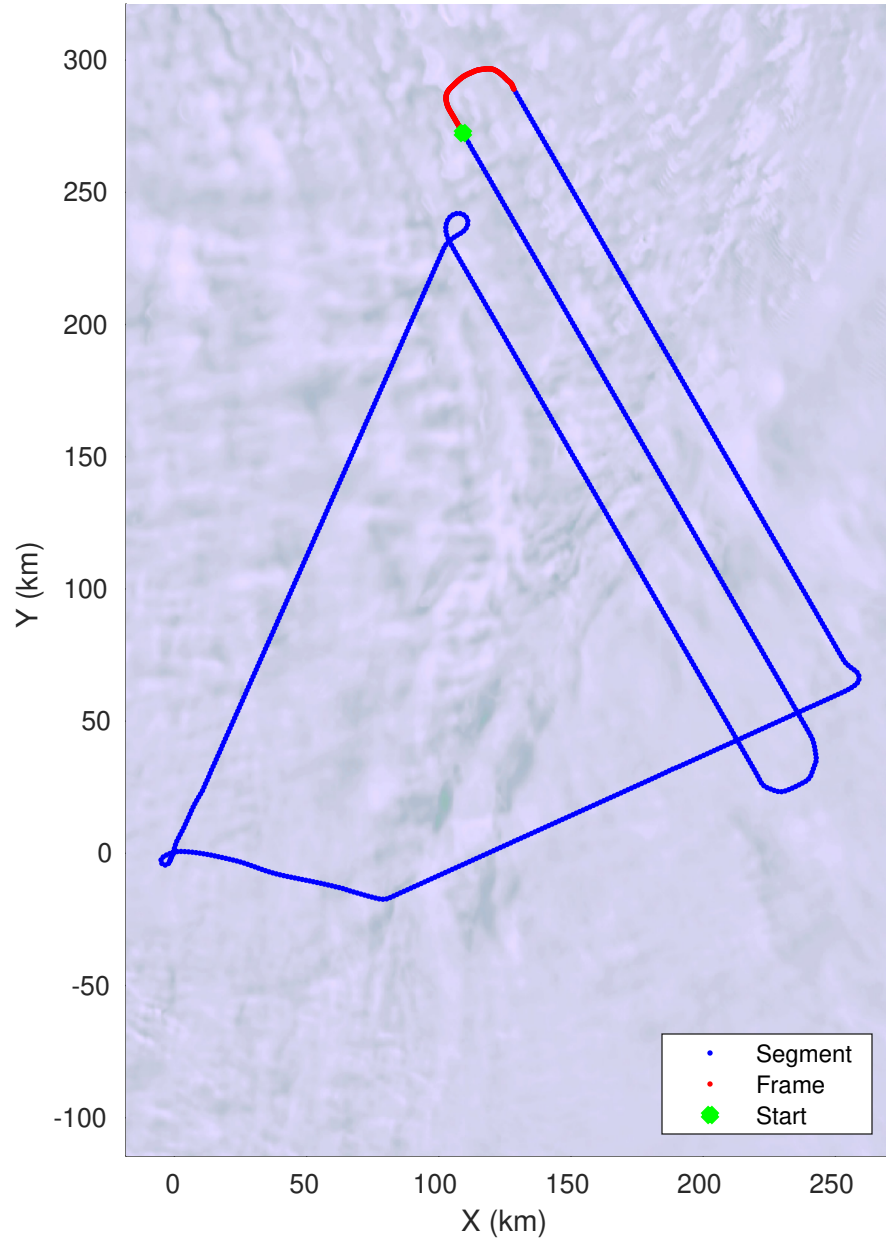


UTIG MARFA -- COLDEX
rds 2023_Antarctica_BaslerMKB: "F07: CLX_WTRANSVERSE" 20231225_01_017: 22:50:45.1 to 23:01:00.1 GPS






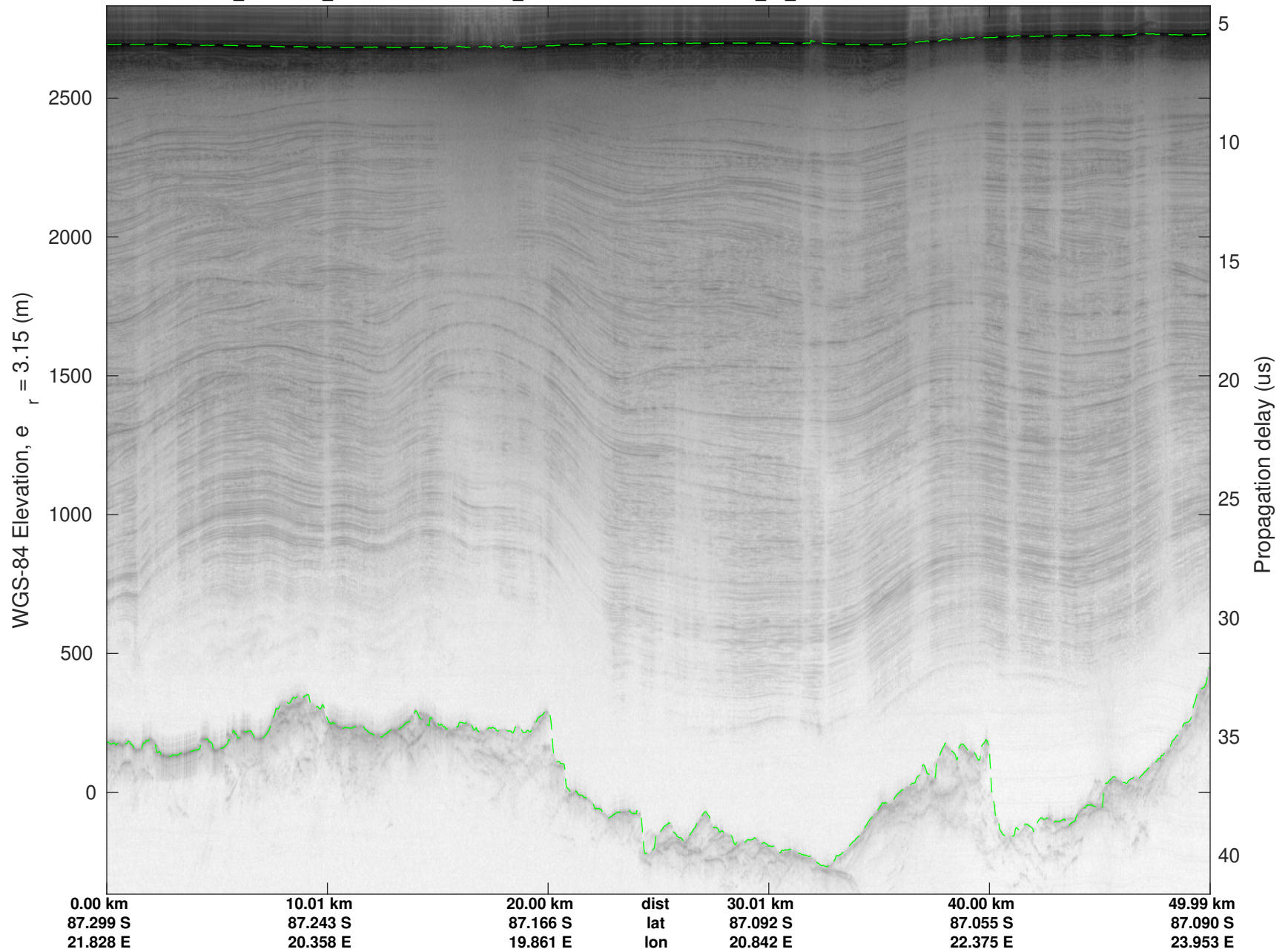
F07: CLX_WTRANSVERSE
20231225_01_018
Polar Stereograph -71N/0E

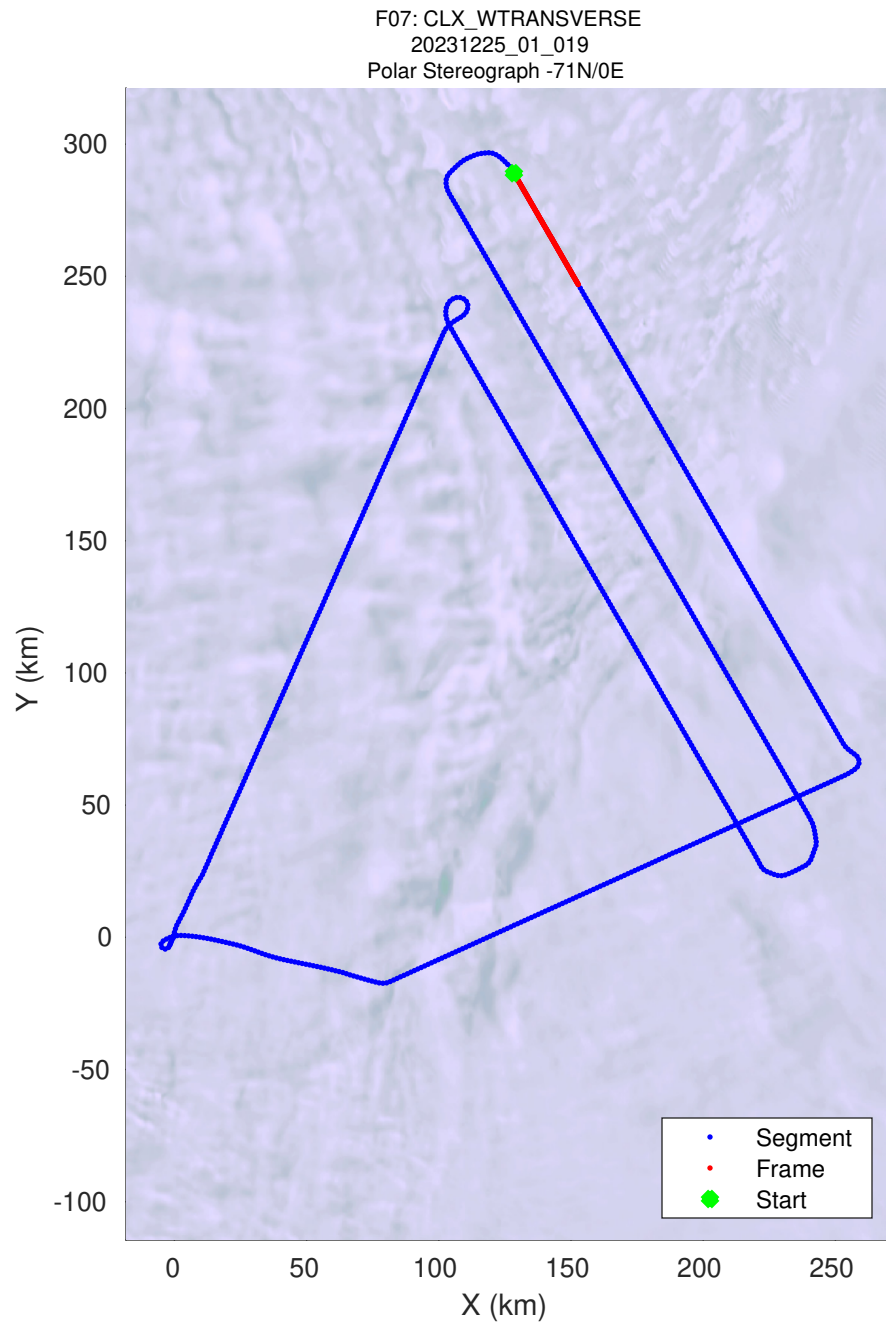

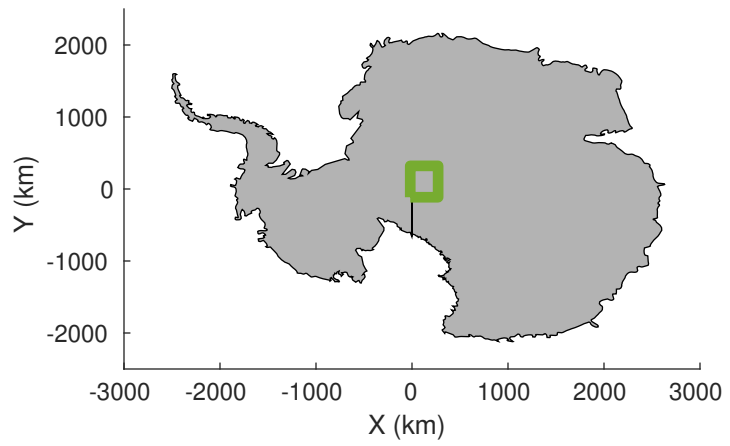


UTIG MARFA -- COLDEX
rds 2023_Antarctica_BaslerMKB: "F07: CLX_WTRANSVERSE" 20231225_01_018: 23:01:00.5 to 23:10:41.7 GPS

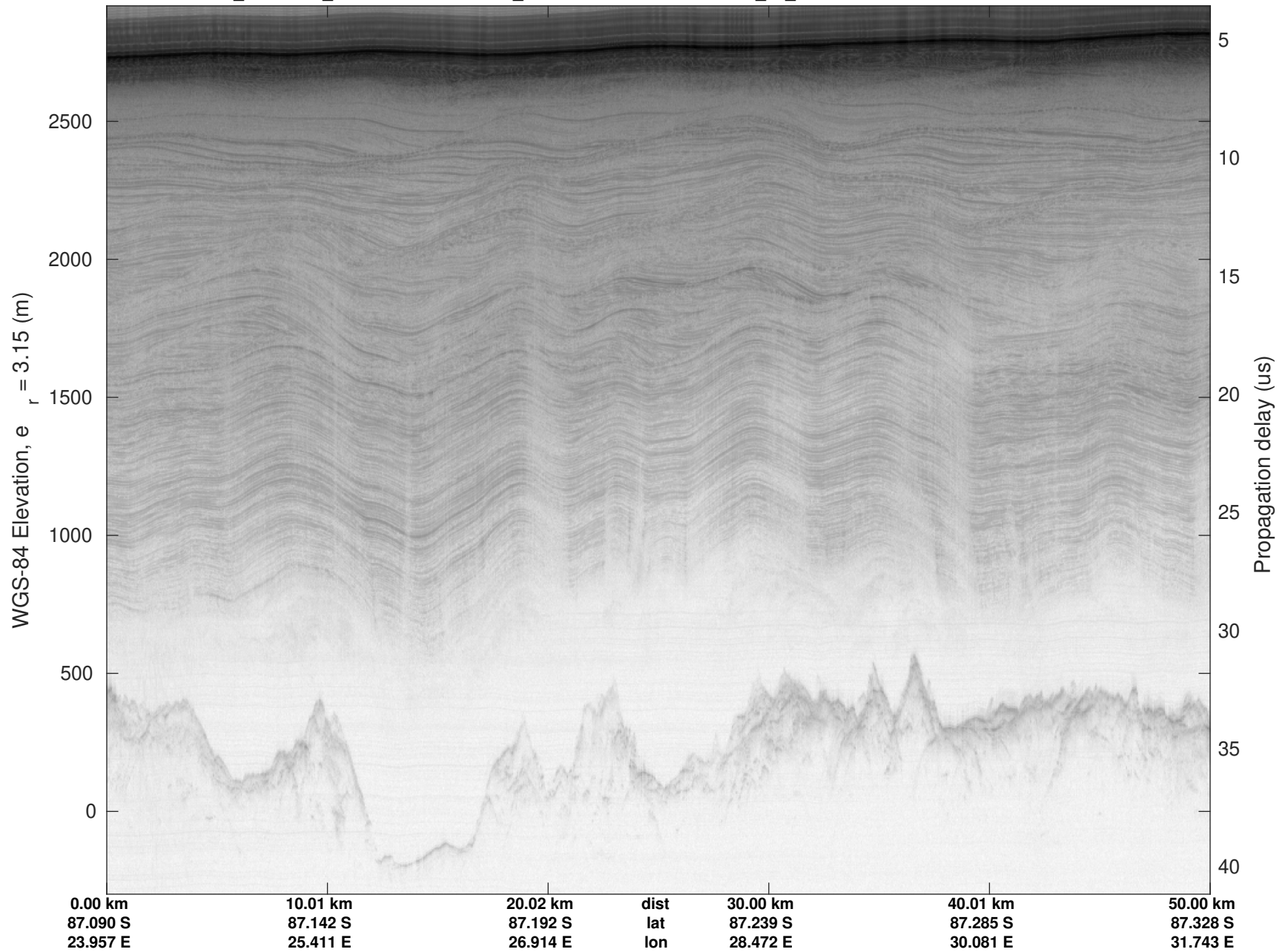


UTIG MARFA -- COLDEX
rds 2023_Antarctica_BaslerMKB: "F07: CLX_WTRANSVERSE" 20231225_01_018: 23:01:00.5 to 23:10:41.7 GPS

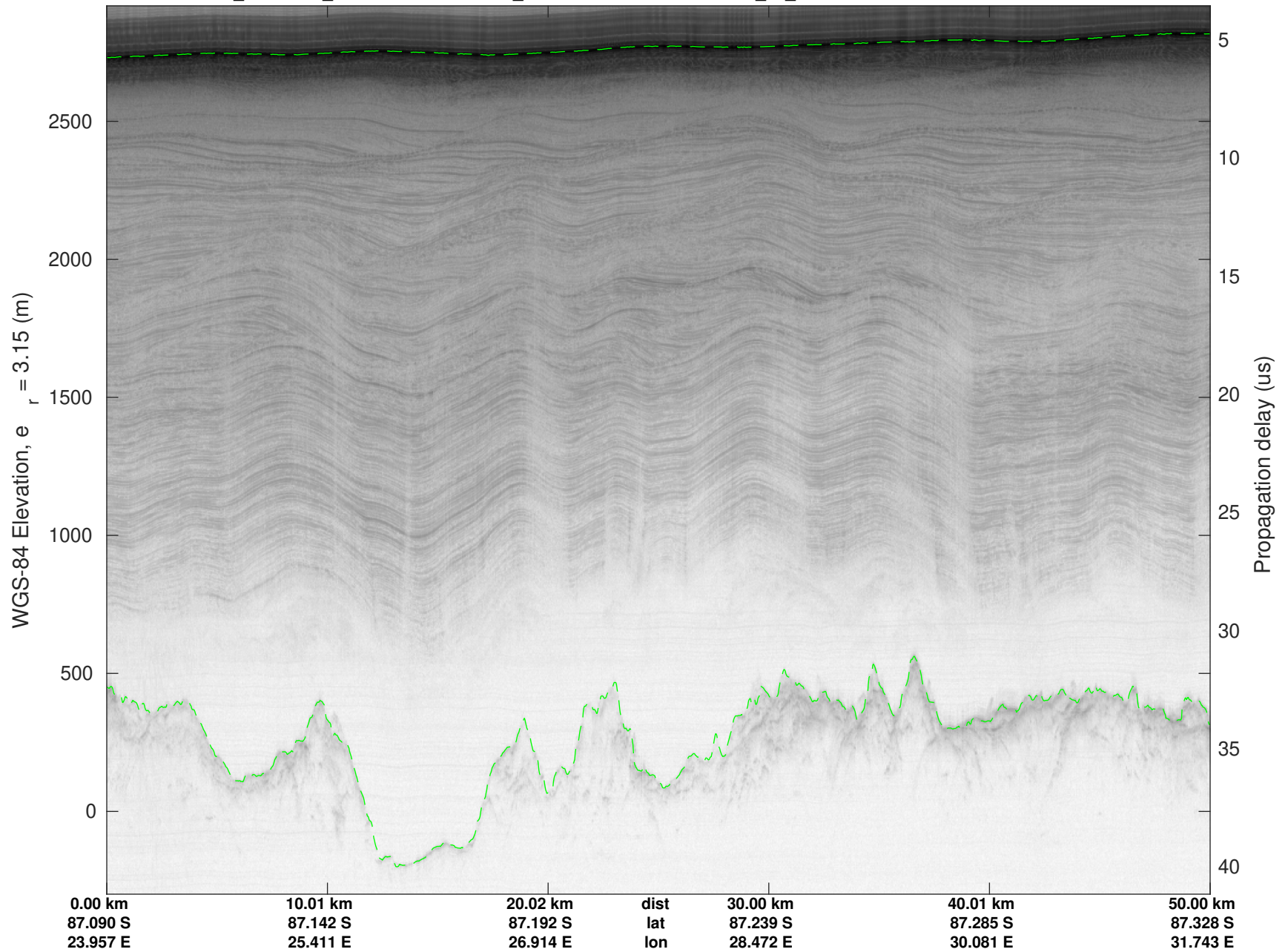


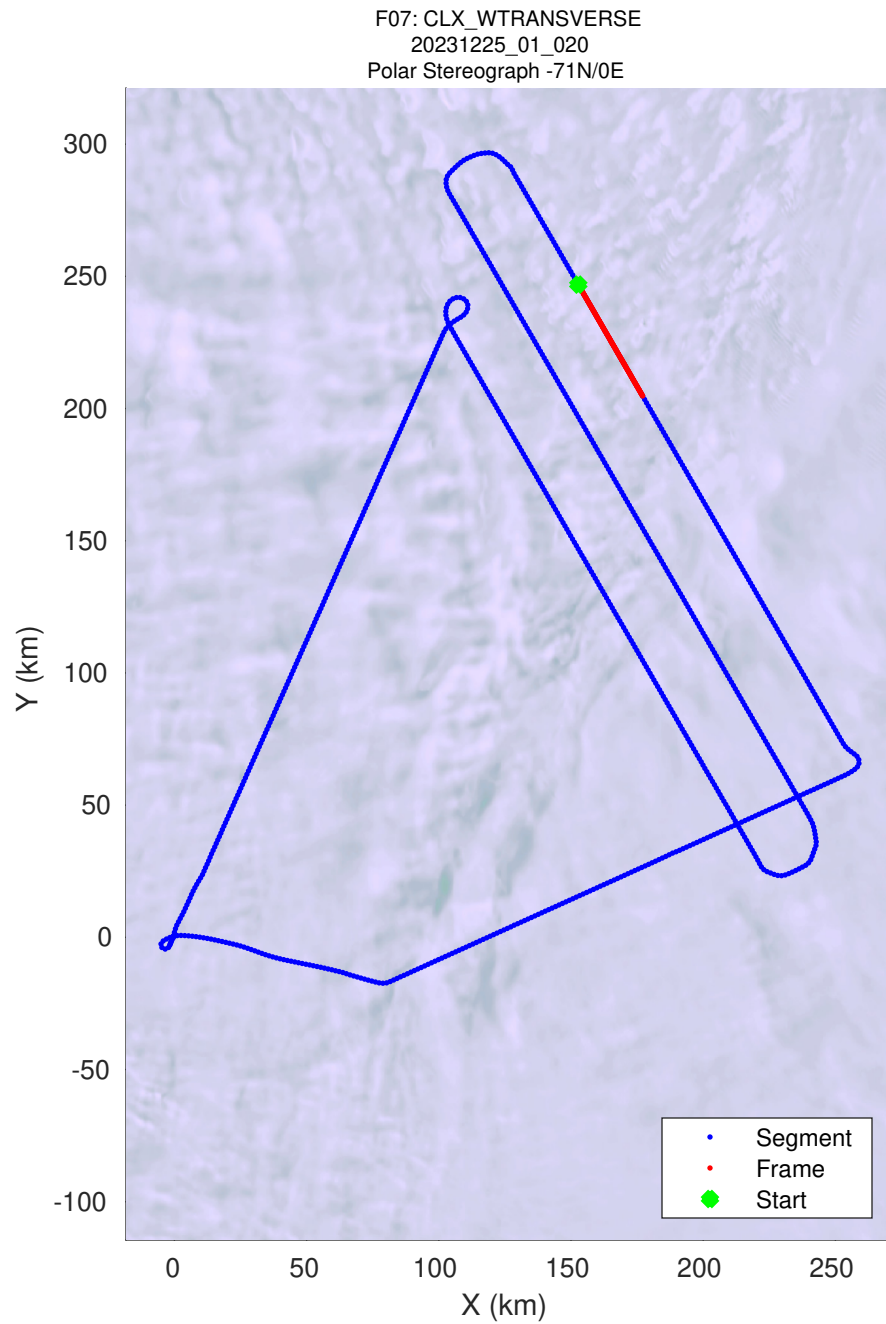

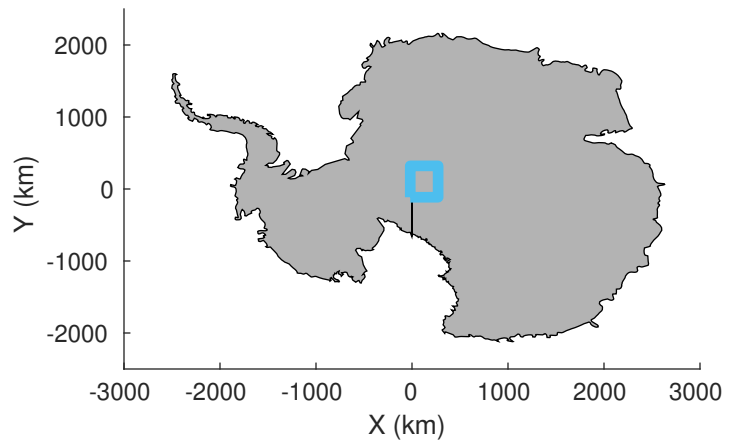


UTIG MARFA -- COLDEX
rds 2023_Antarctica_BaslerMKB: "F07: CLX_WTRANSVERSE" 20231225_01_019: 23:10:42.0 to 23:20:26.3 GPS




UTIG MARFA -- COLDEX
rds 2023_Antarctica_BaslerMKB: "F07: CLX_WTRANSVERSE" 20231225_01_019: 23:10:42.0 to 23:20:26.3 GPS



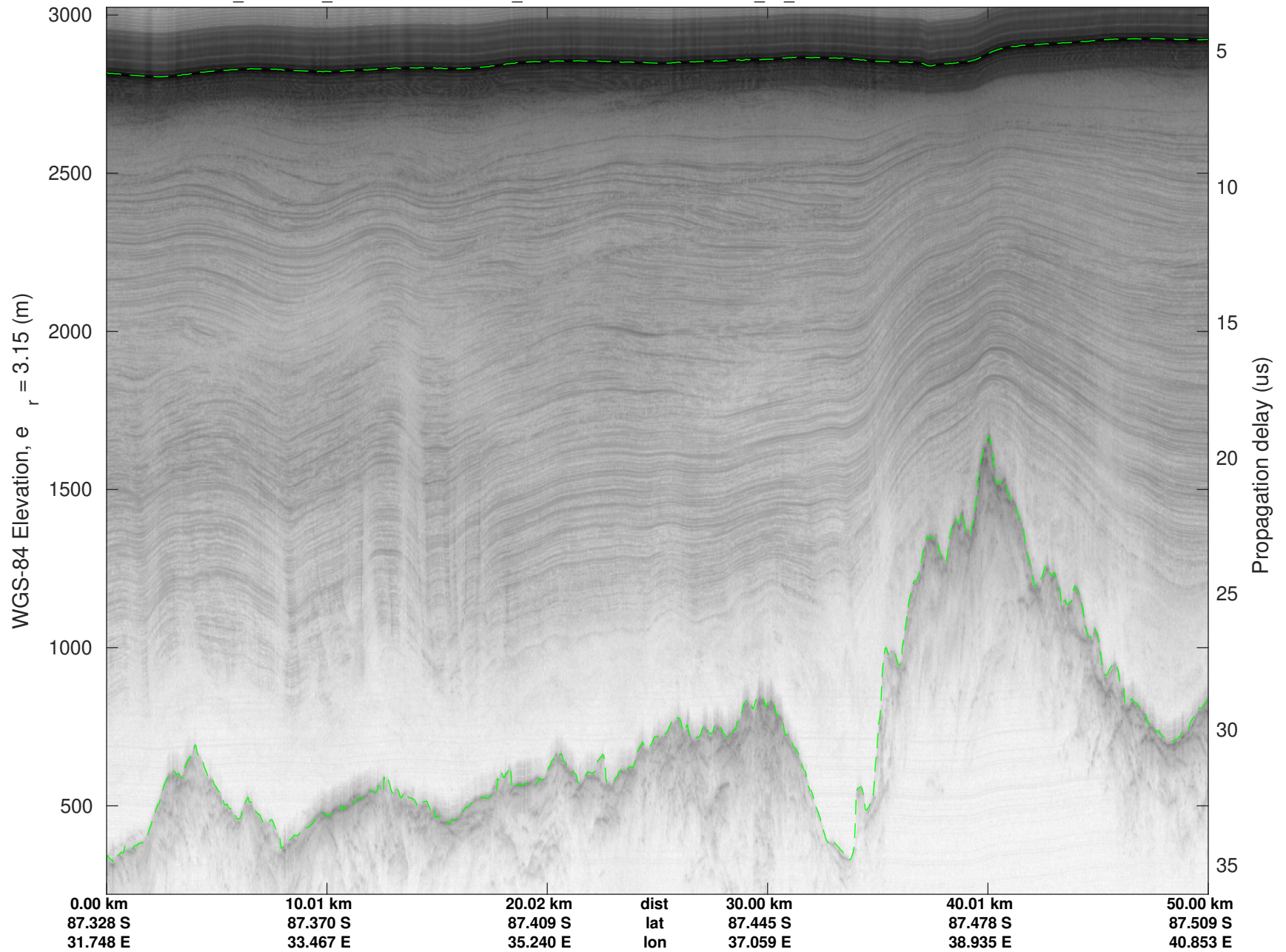


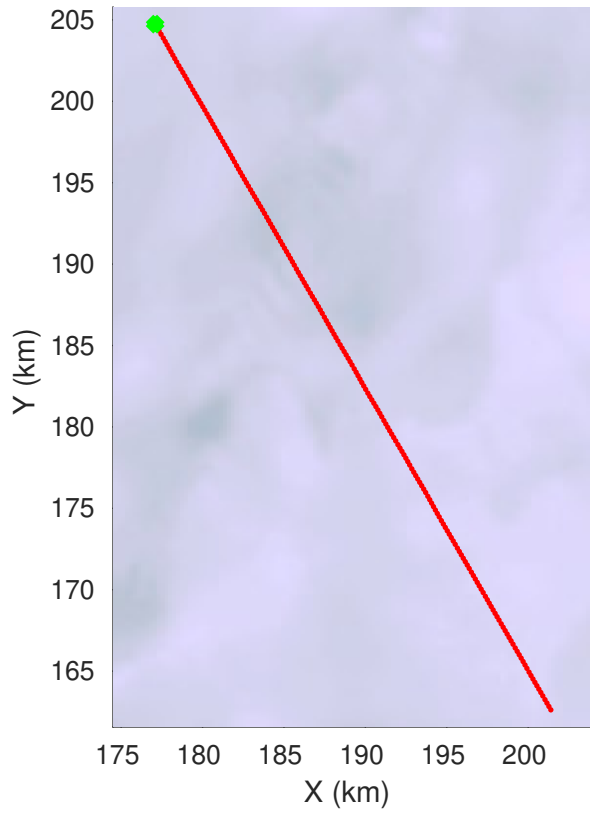
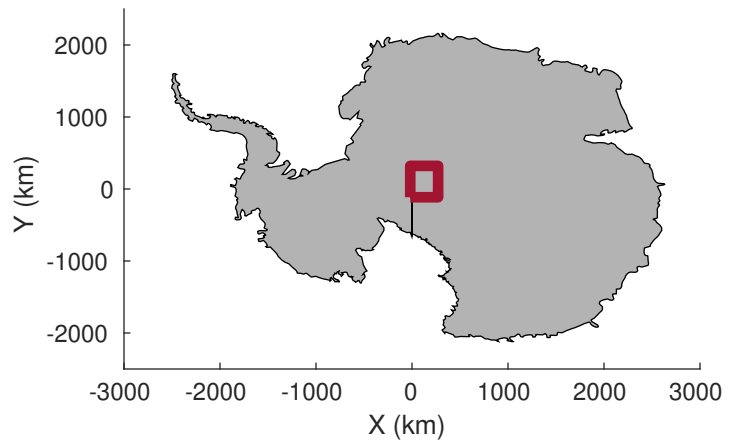
UTIG MARFA -- COLDEX

rds 2023_Antarctica_BaslerMKB: "F07: CLX_WTRANSVERSE" 20231225_01_020: 23:20:26.6 to 23:30:19.6 GPS

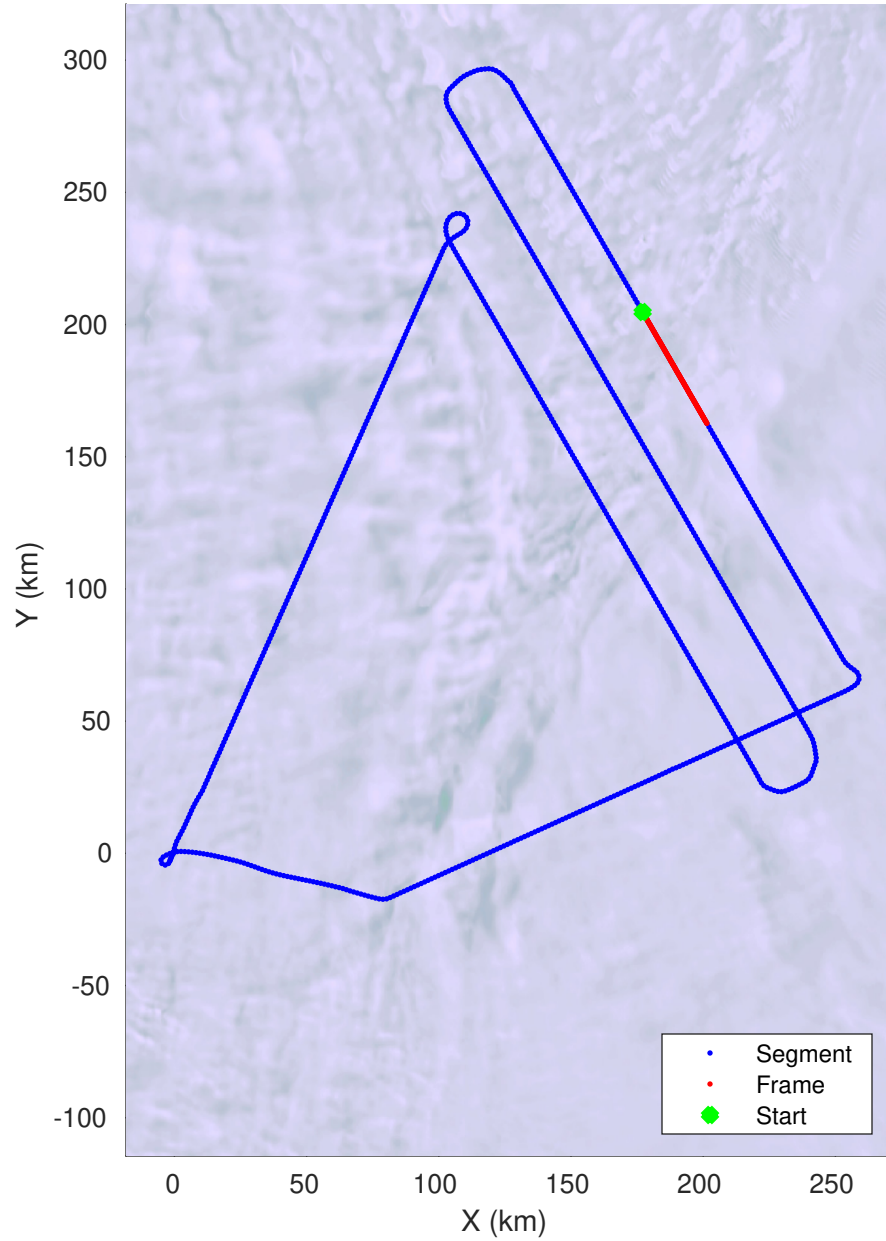


UTIG MARFA -- COLDEX
rds 2023_Antarctica_BaslerMKB: "F07: CLX_WTRANSVERSE" 20231225_01_020: 23:20:26.6 to 23:30:19.6 GPS

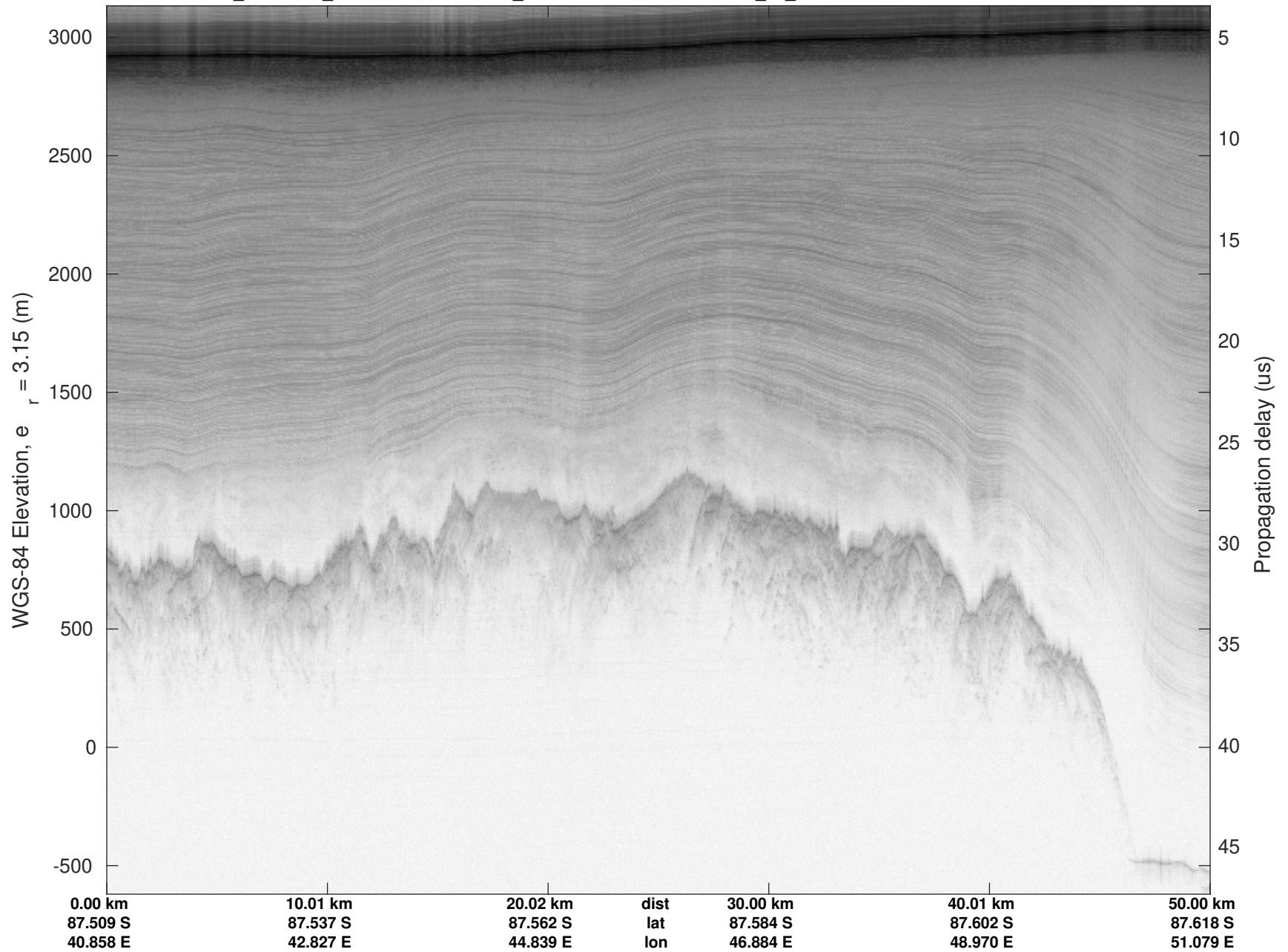




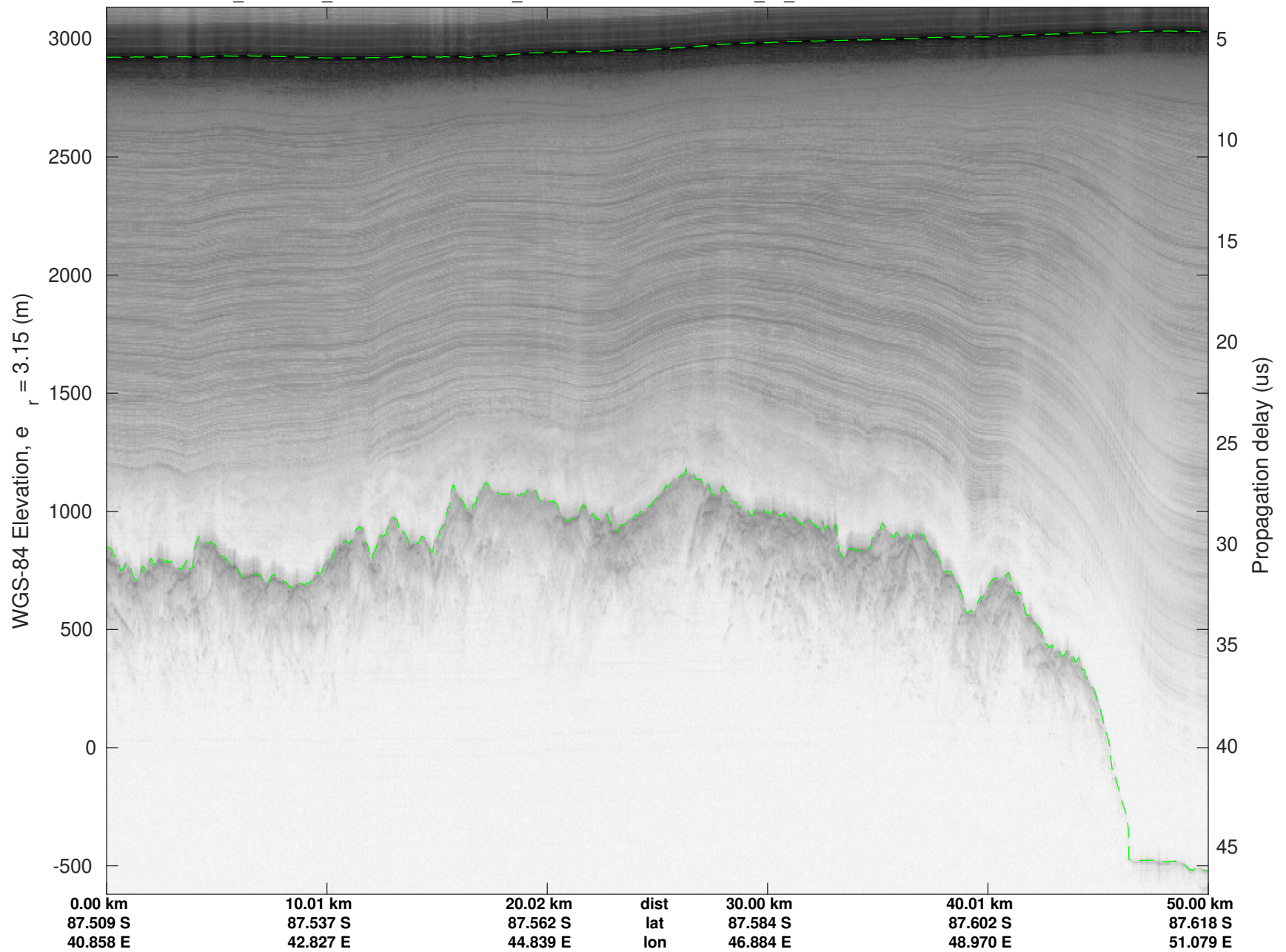
F07: CLX_WTRANSVERSE
 20231225_01_021
 Polar Stereograph -71N/0E

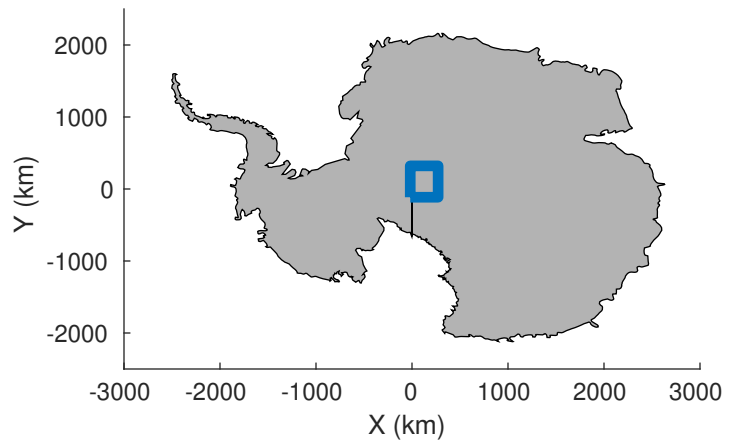


UTIG MARFA -- COLDEX
rds 2023_Antarctica_BaslerMKB: "F07: CLX_WTRANSVERSE" 20231225_01_021: 23:30:19.9 to 23:40:17.8 GPS

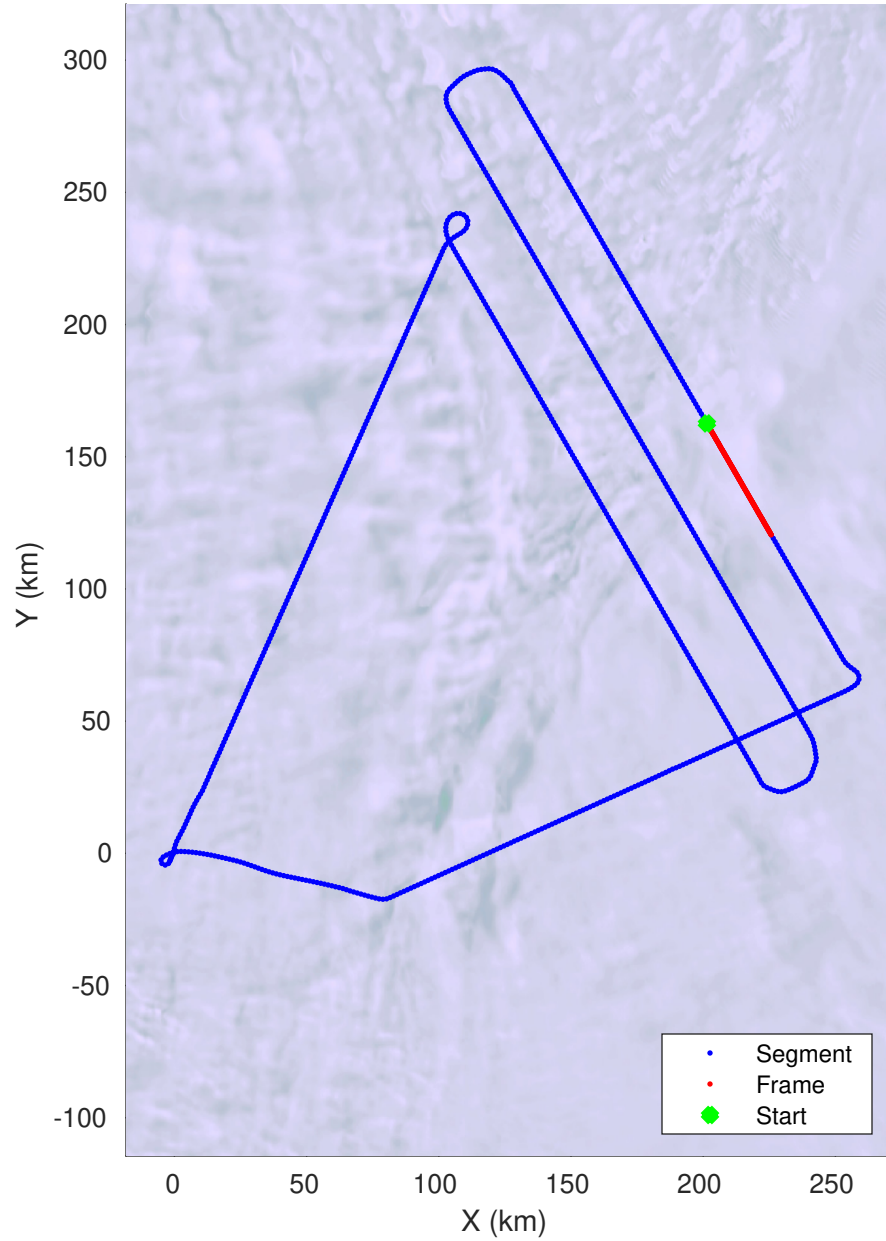


UTIG MARFA -- COLDEX
rds 2023_Antarctica_BaslerMKB: "F07: CLX_WTRANSVERSE" 20231225_01_021: 23:30:19.9 to 23:40:17.8 GPS






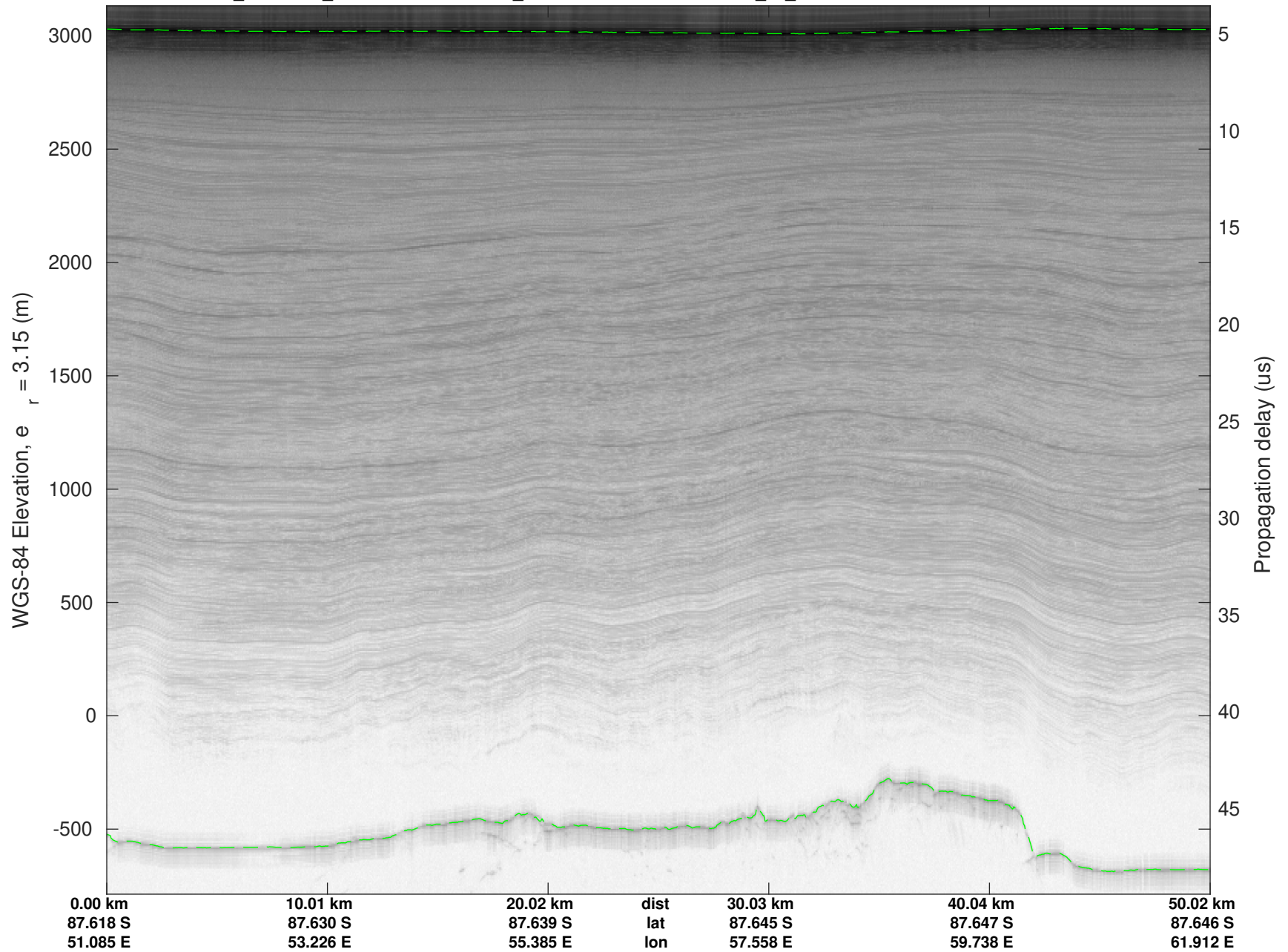
F07: CLX_WTRANSVERSE
20231225_01_022
Polar Stereograph -71N/0E

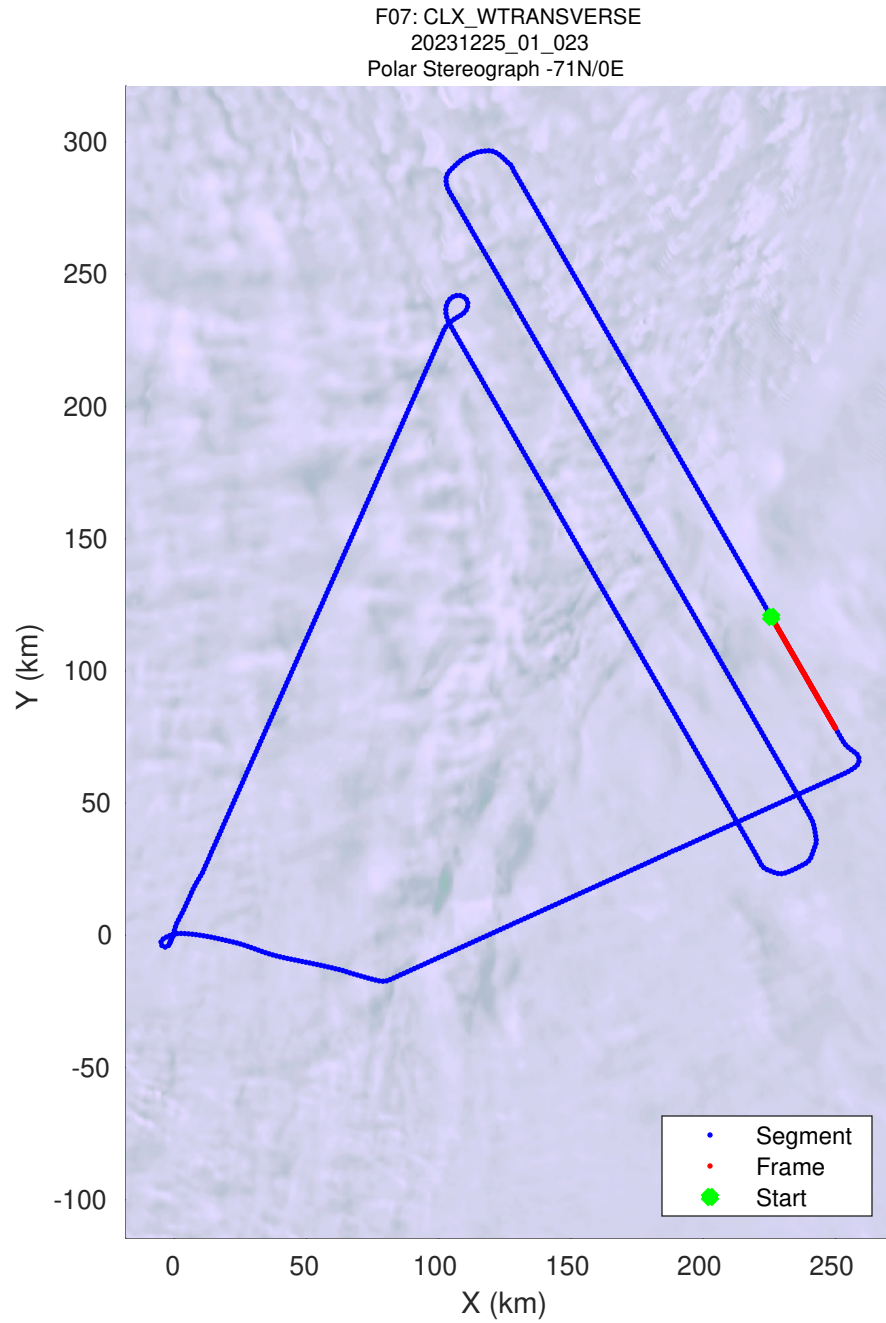
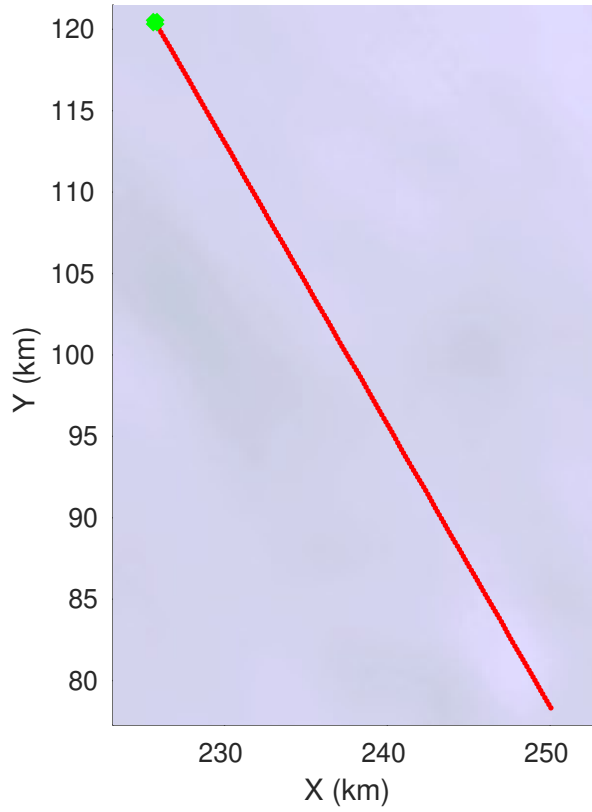
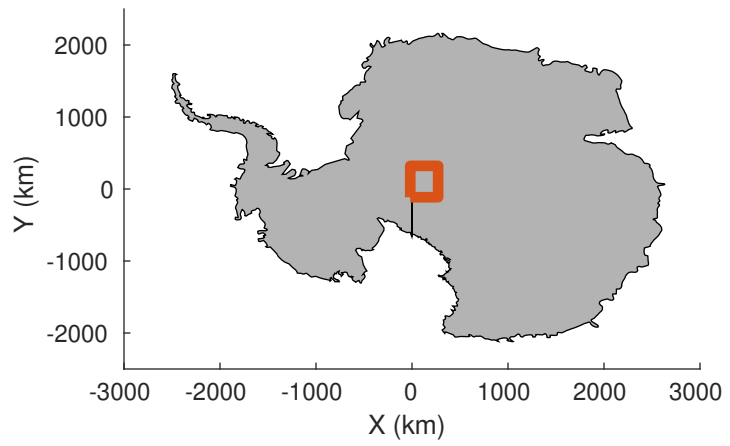


UTIG MARFA -- COLDEX
rds 2023_Antarctica_BaslerMKB: "F07: CLX_WTRANSVERSE" 20231225_01_022: 23:40:18.1 to 23:49:58.6 GPS




UTIG MARFA -- COLDEX
rds 2023_Antarctica_BaslerMKB: "F07: CLX_WTRANSVERSE" 20231225_01_022: 23:40:18.1 to 23:49:58.6 GPS






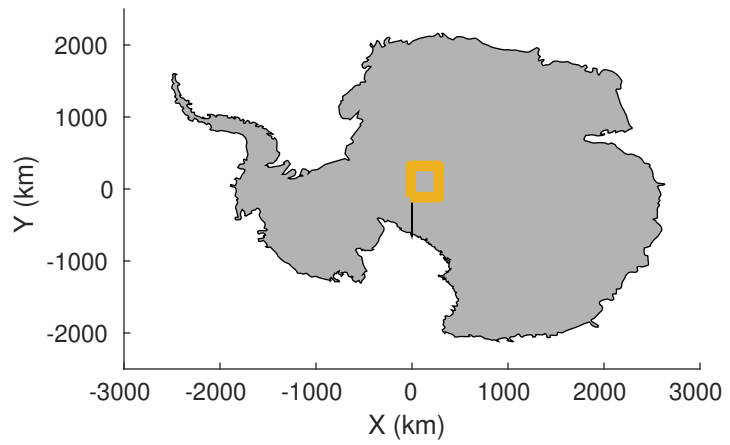
UTIG MARFA -- COLDEX

rds 2023_Antarctica_BaslerMKB: "F07: CLX_WTRANSVERSE" 20231225_01_023: 23:49:59.0 to 23:59:43.7 GPS


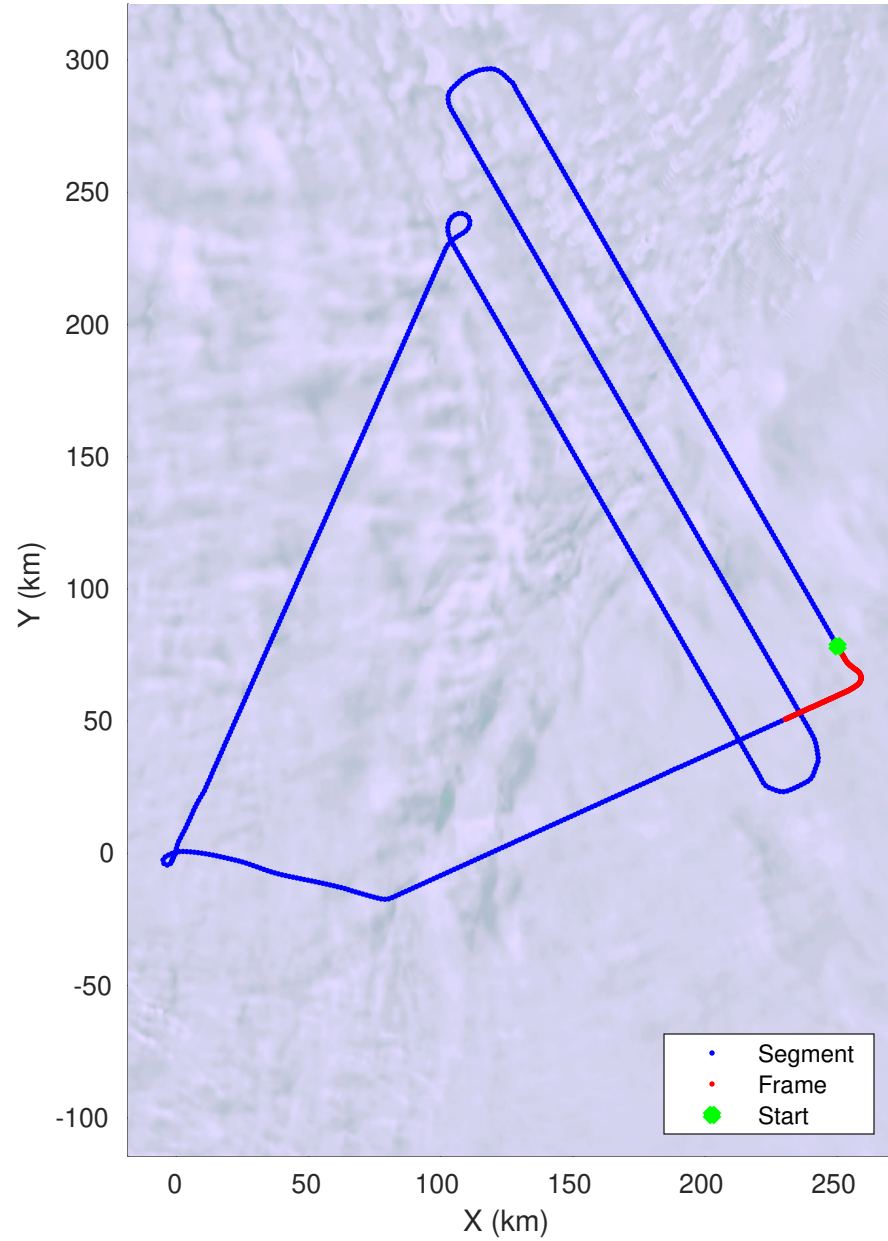


UTIG MARFA -- COLDEX
rds 2023_Antarctica_BaslerMKB: "F07: CLX_WTRANSVERSE" 20231225_01_023: 23:49:59.0 to 23:59:43.7 GPS






F07: CLX_WTRANSVERSE
20231225_01_024
Polar Stereograph -71N/0E



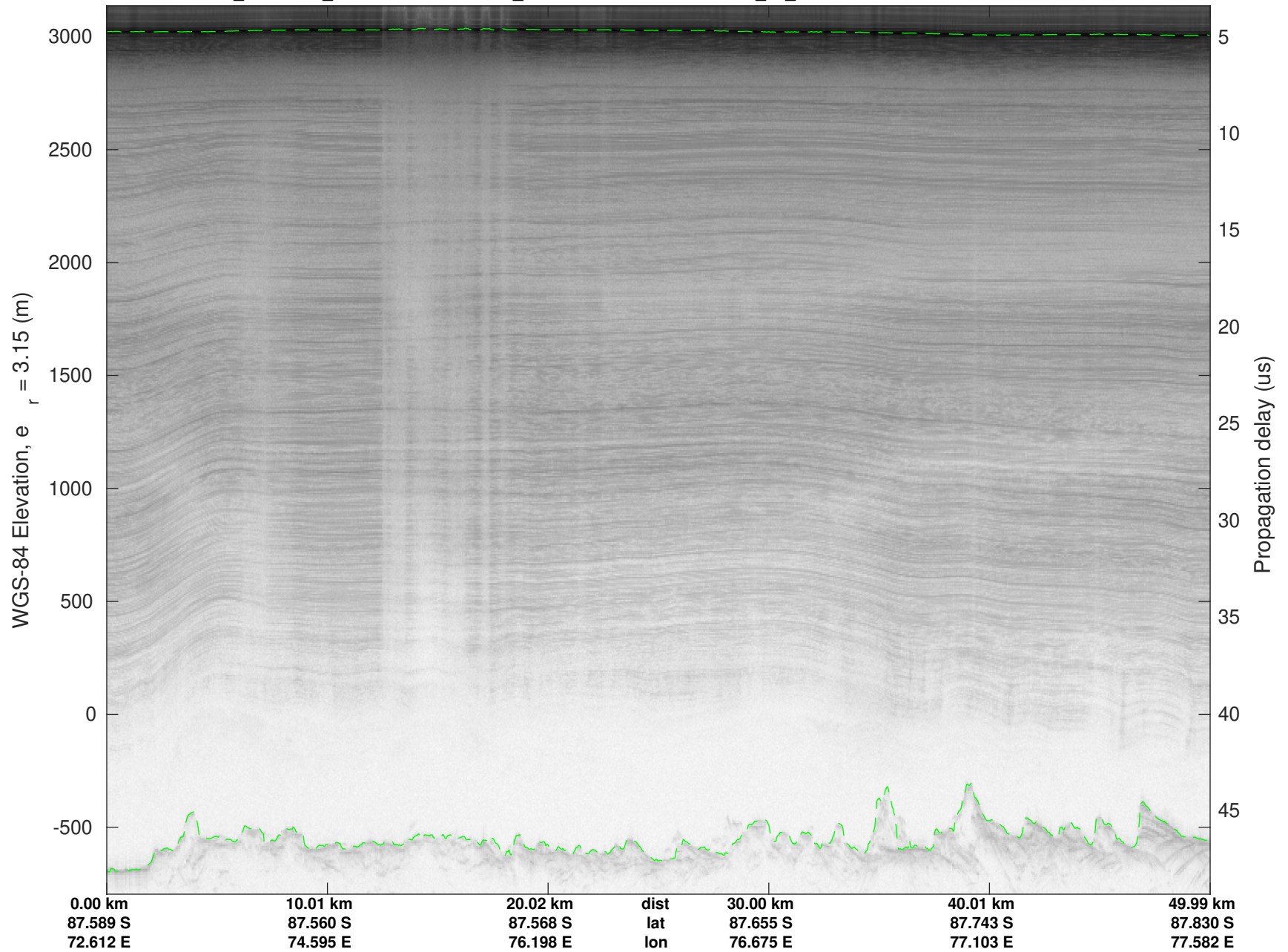
UTIG MARFA -- COLDEX

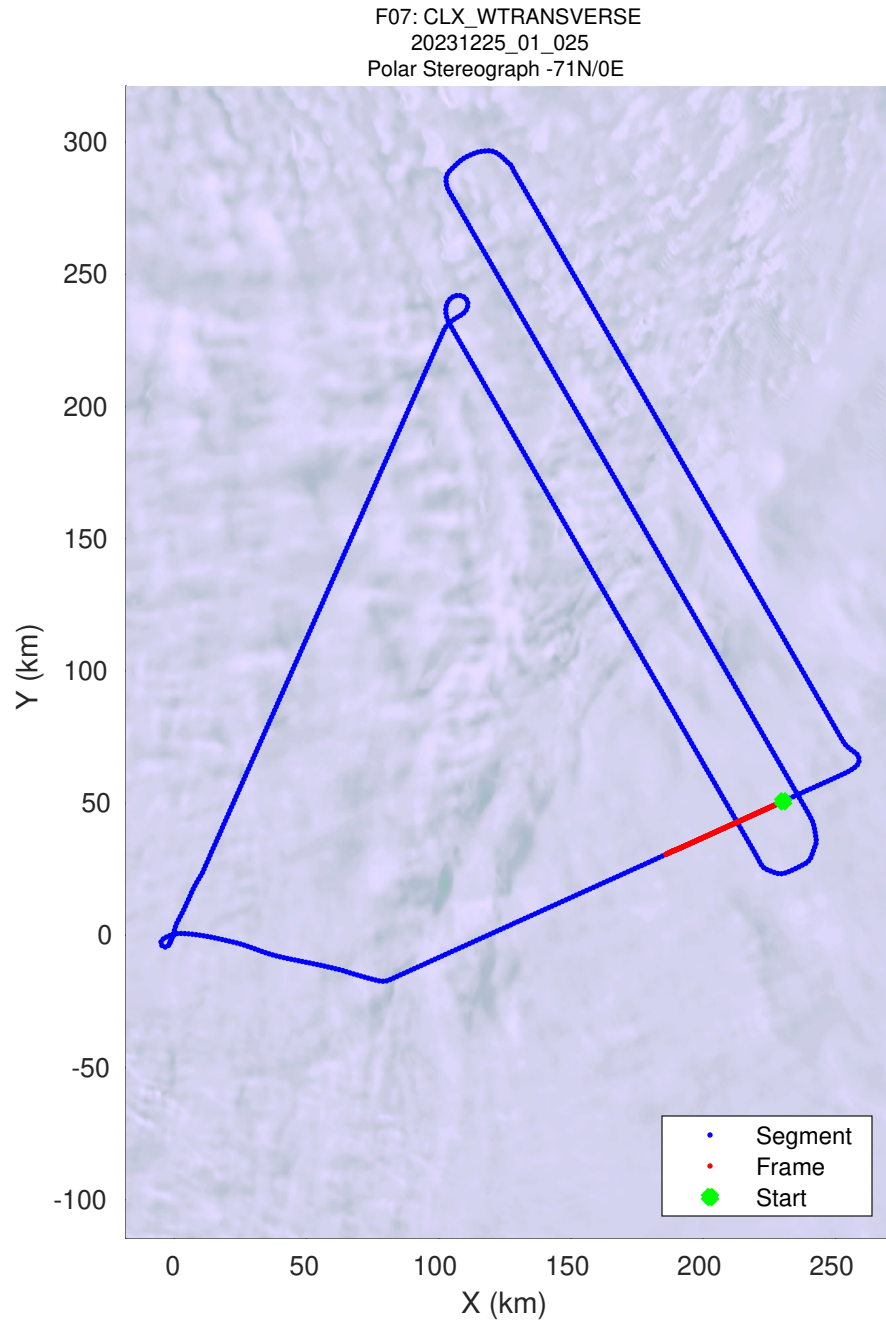
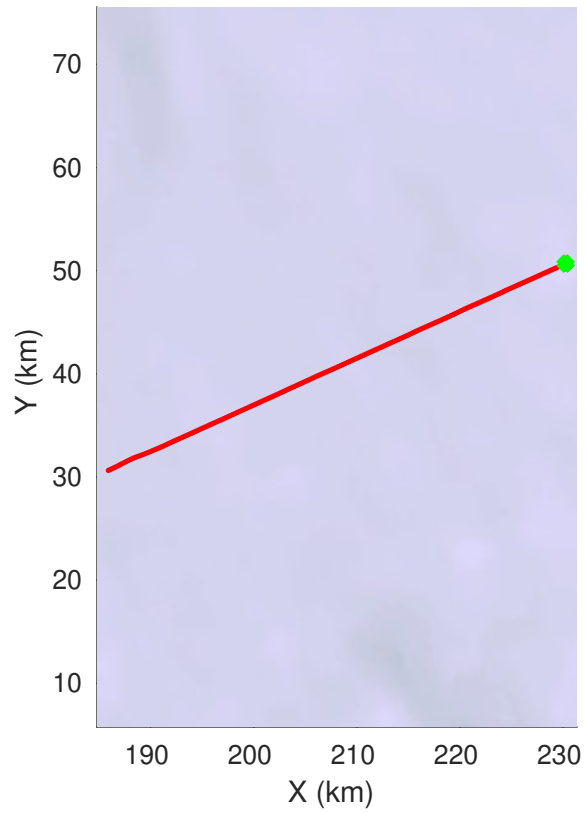
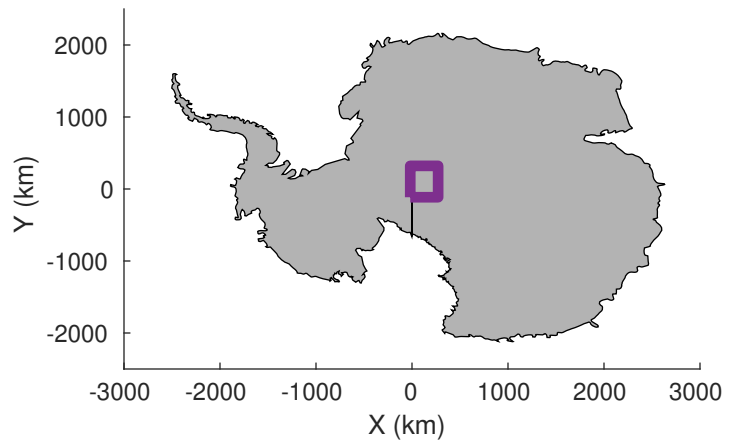
rds 2023_Antarctica_BaslerMKB: "F07: CLX_WTRANSVERSE" 20231225_01_024: 23:59:44.1 to 24:10:02.6 GPS



UTIG MARFA -- COLDEX


rds 2023_Antarctica_BaslerMKB: "F07: CLX_WTRANSVERSE" 20231225_01_024: 23:59:44.1 to 24:10:02.6 GPS



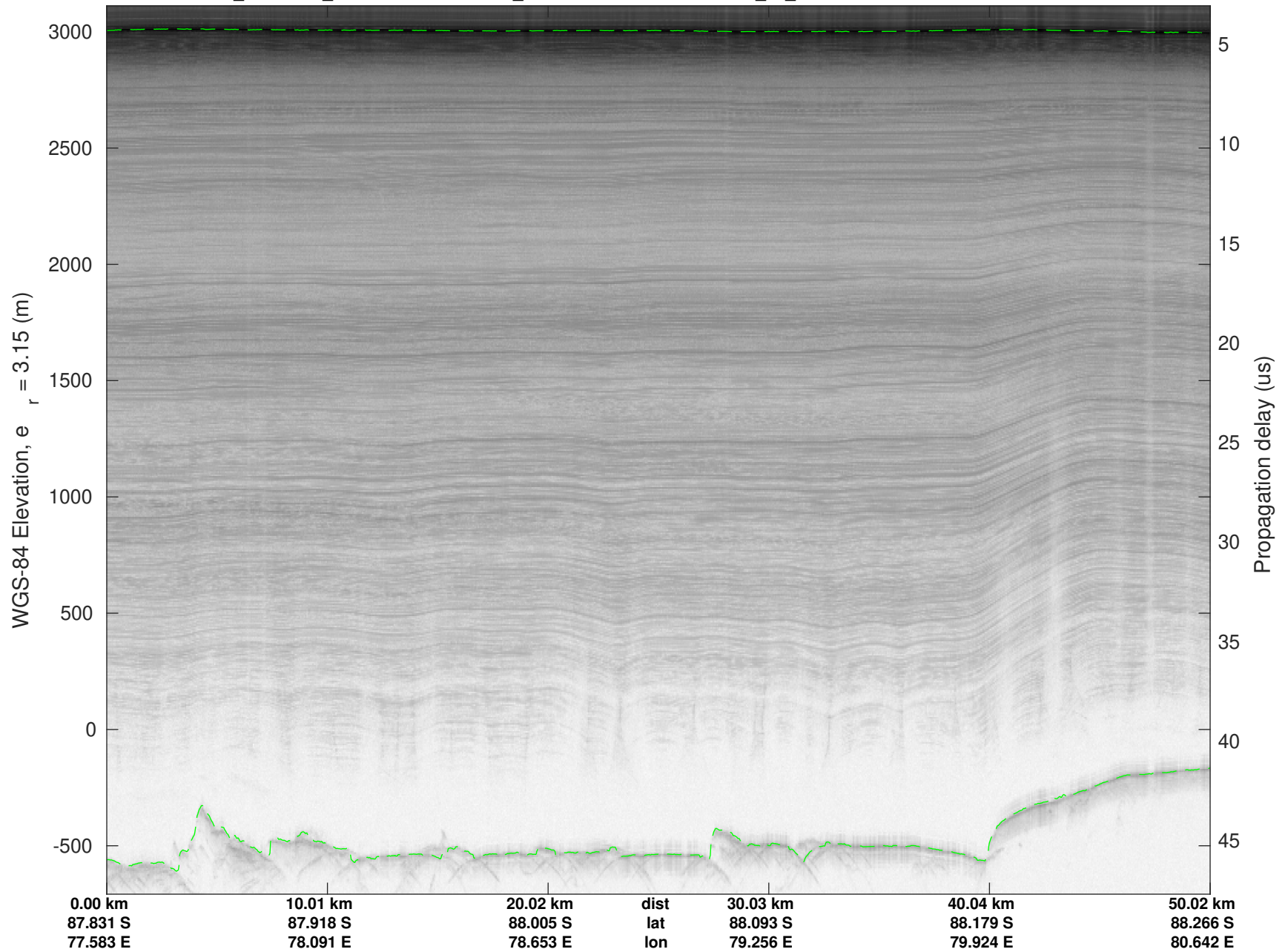


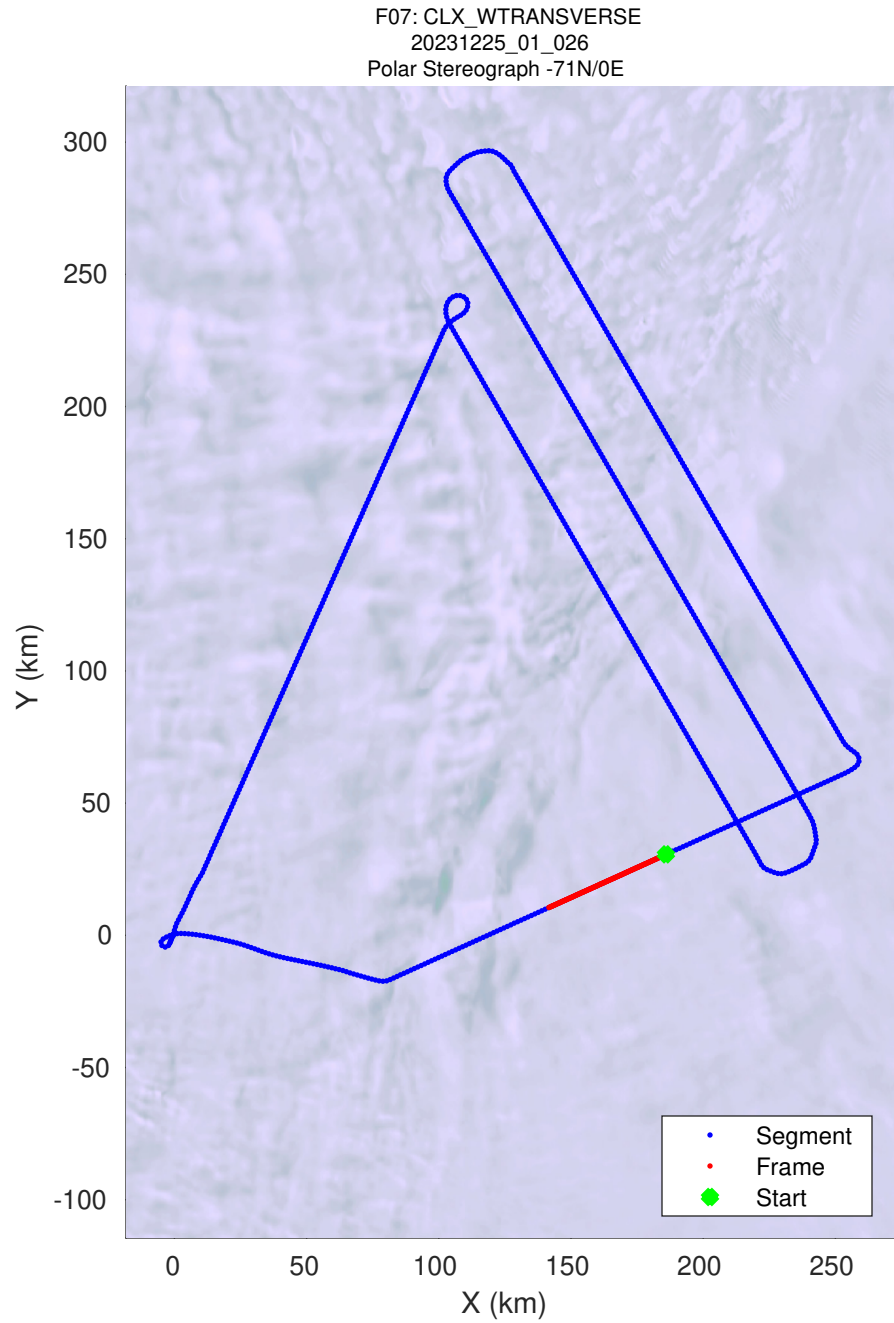
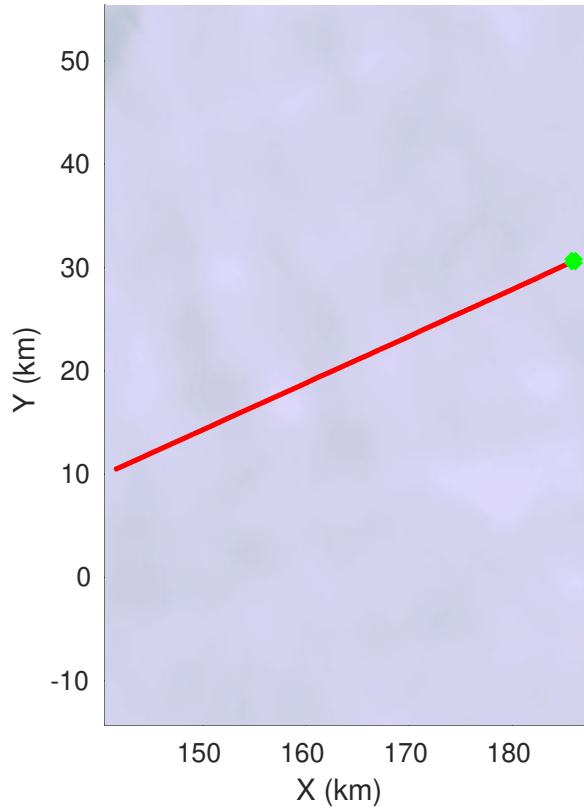
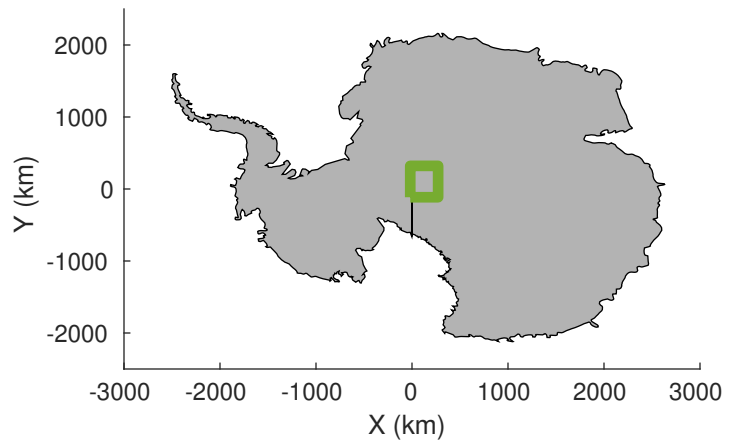
UTIG MARFA -- COLDEX

rds 2023_Antarctica_BaslerMKB: "F07: CLX_WTRANSVERSE" 20231225_01_025: 24:10:03.0 to 24:20:04.8 GPS




UTIG MARFA -- COLDEX
rds 2023_Antarctica_BaslerMKB: "F07: CLX_WTRANSVERSE" 20231225_01_025: 24:10:03.0 to 24:20:04.8 GPS





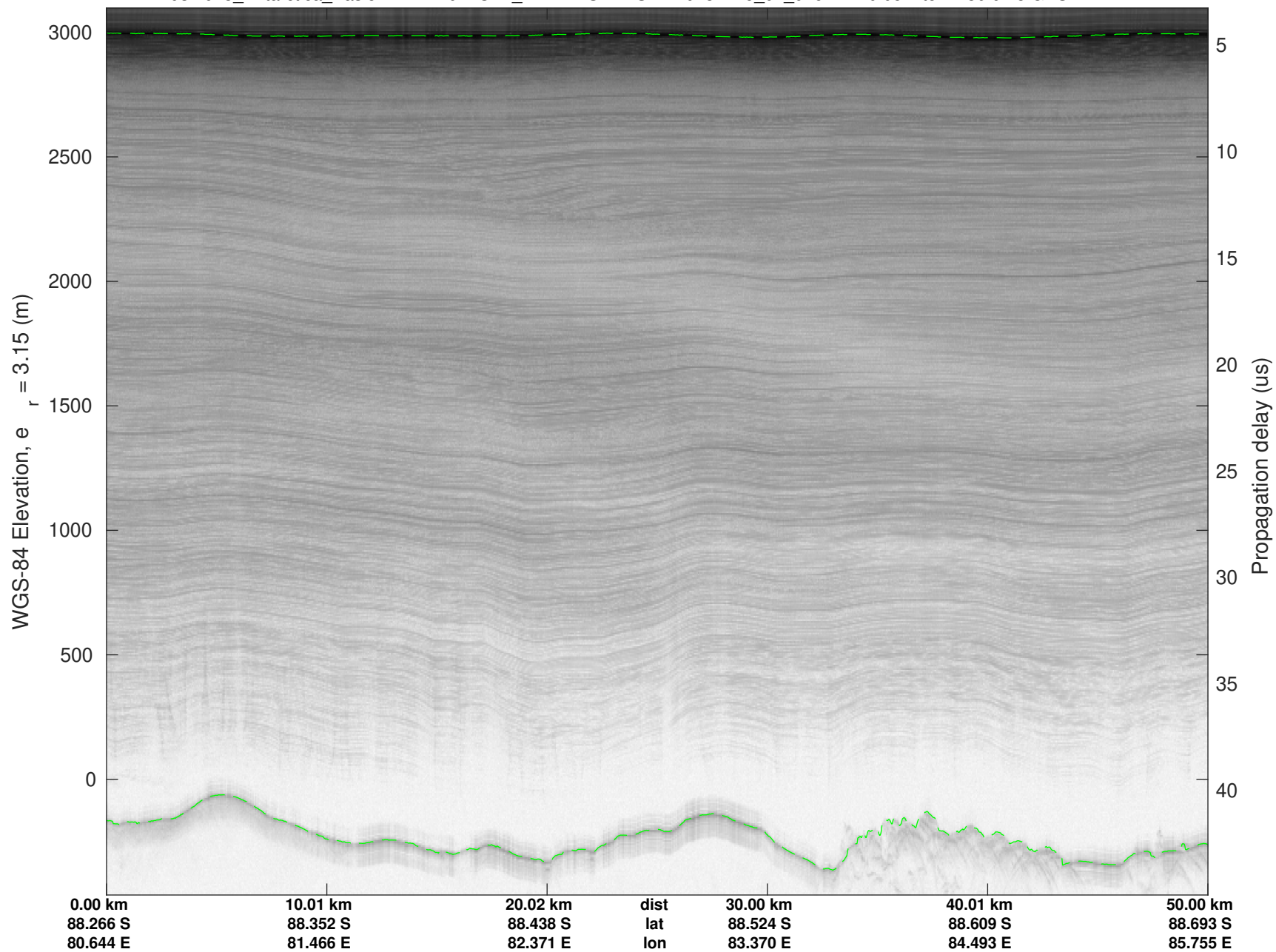
UTIG MARFA -- COLDEX

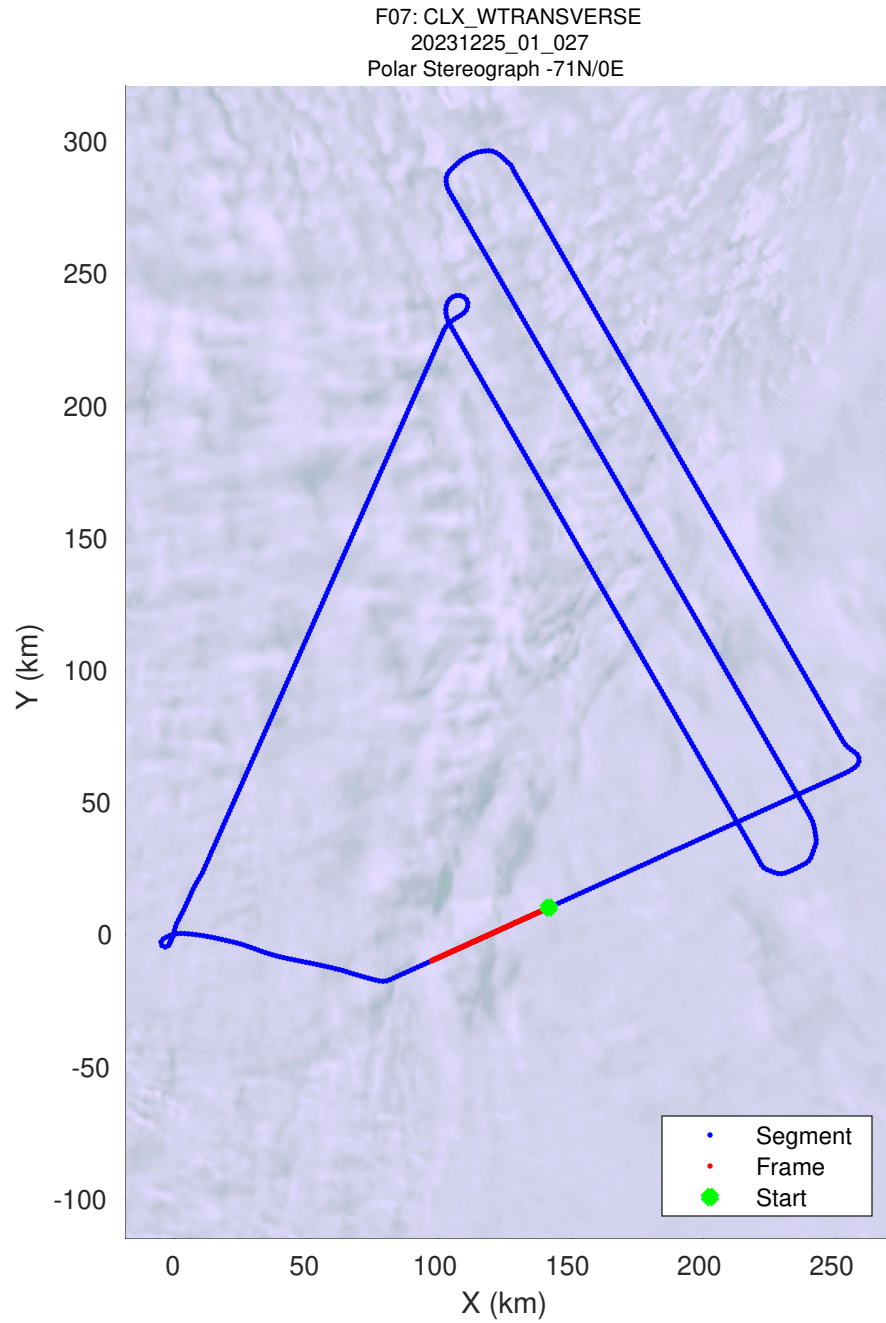
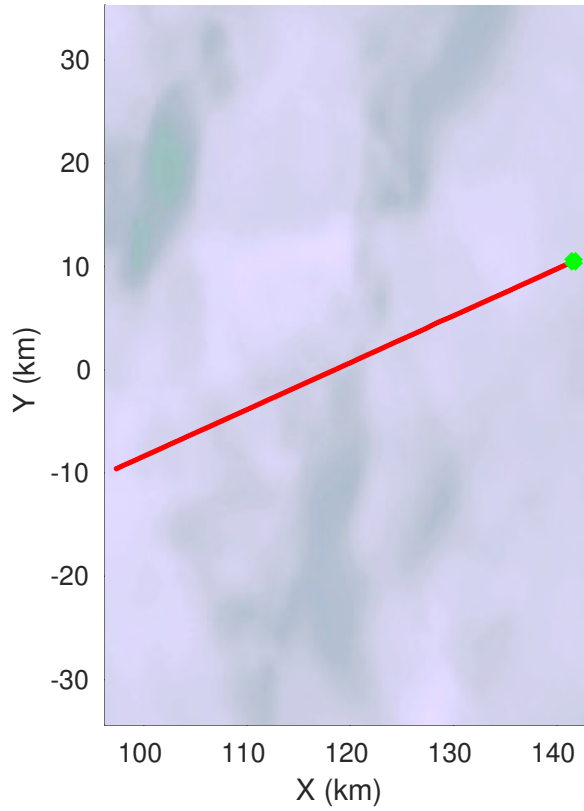
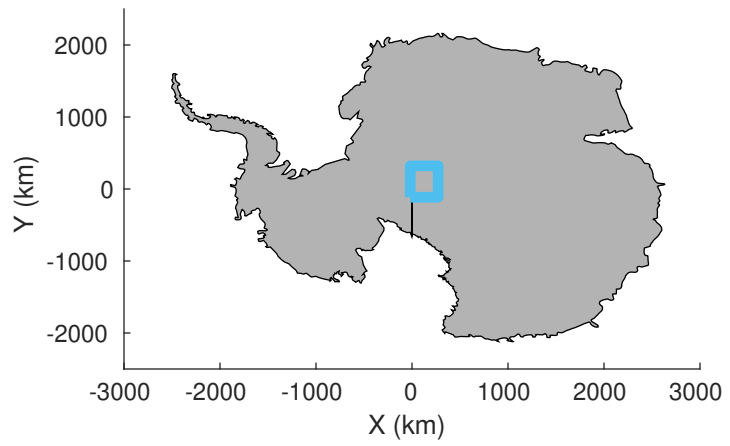
rds 2023_Antarctica_BaslerMKB: "F07: CLX_WTRANSVERSE" 20231225_01_026: 24:20:05.1 to 24:30:02.8 GPS



UTIG MARFA -- COLDEX

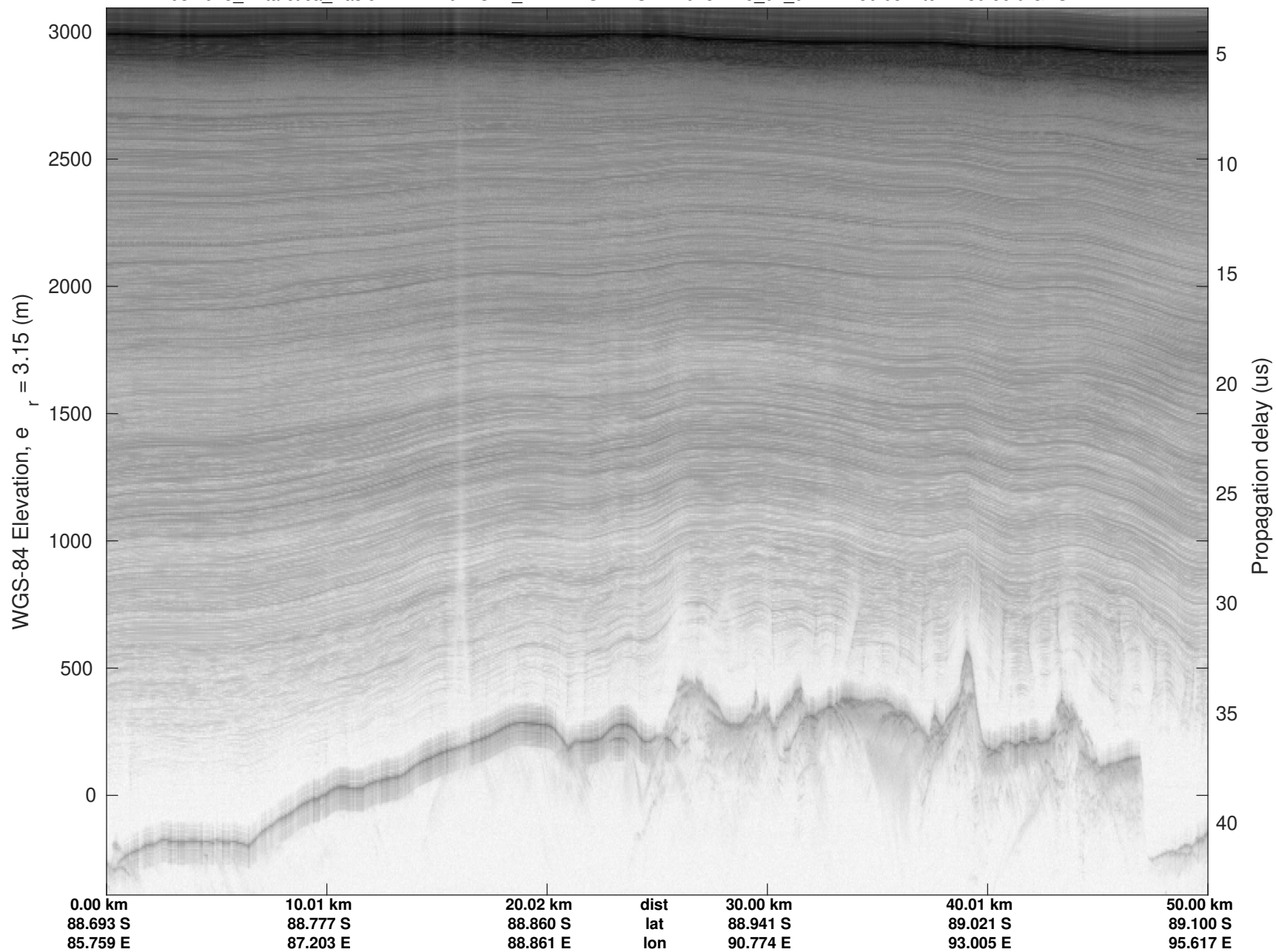
rds 2023_Antarctica_BaslerMKB: "F07: CLX_WTRANSVERSE" 20231225_01_026: 24:20:05.1 to 24:30:02.8 GPS





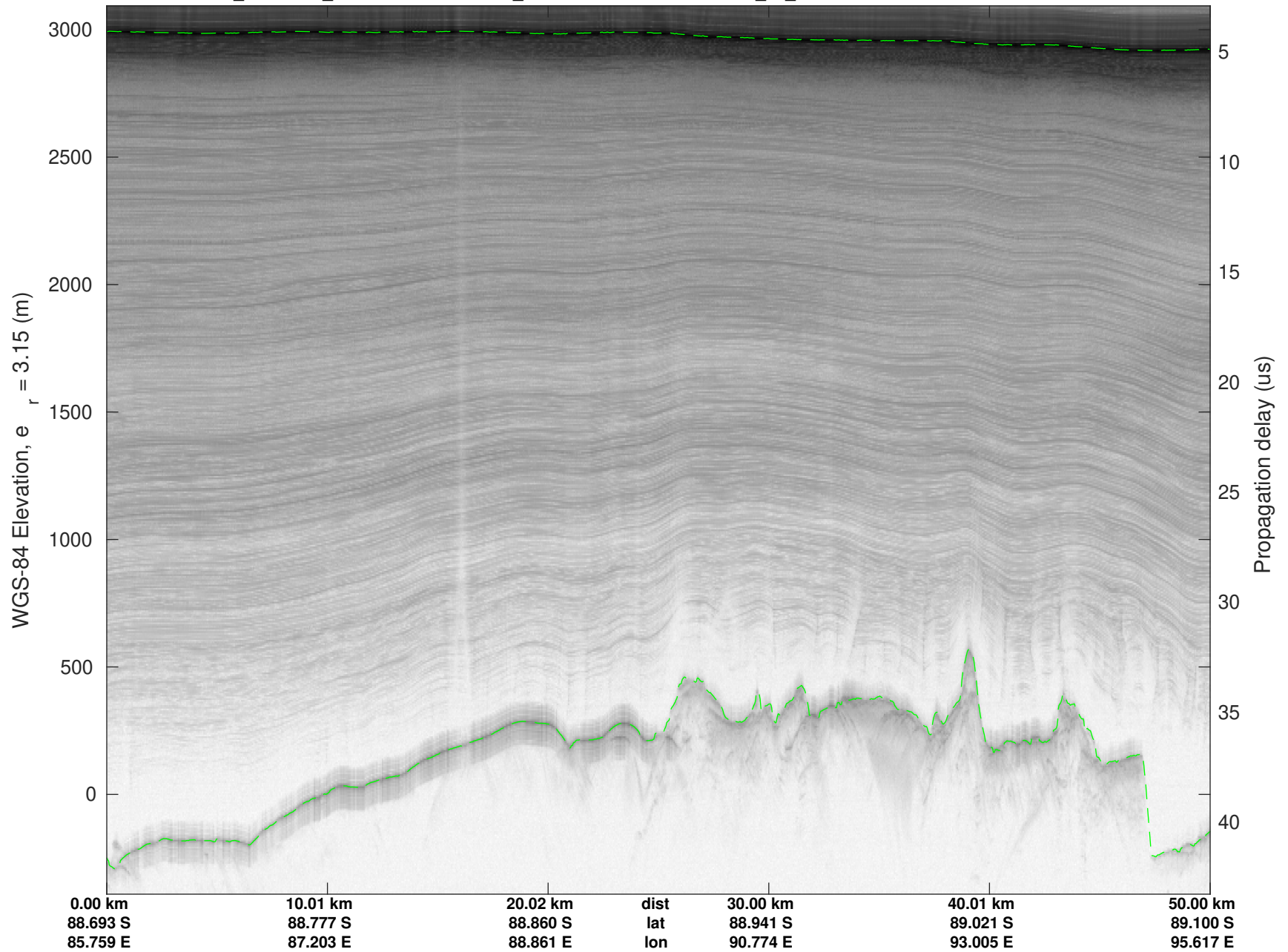
UTIG MARFA -- COLDEX

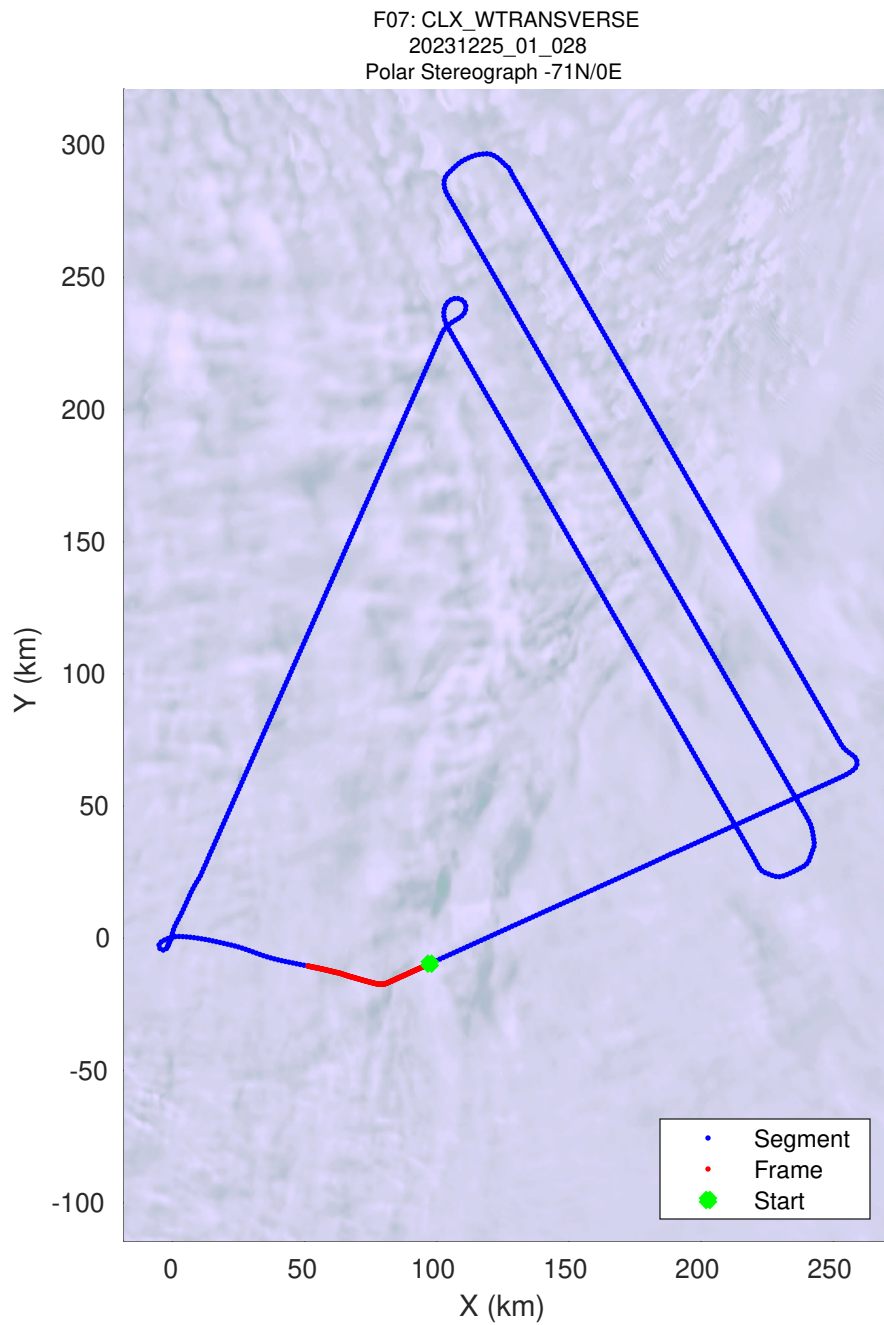
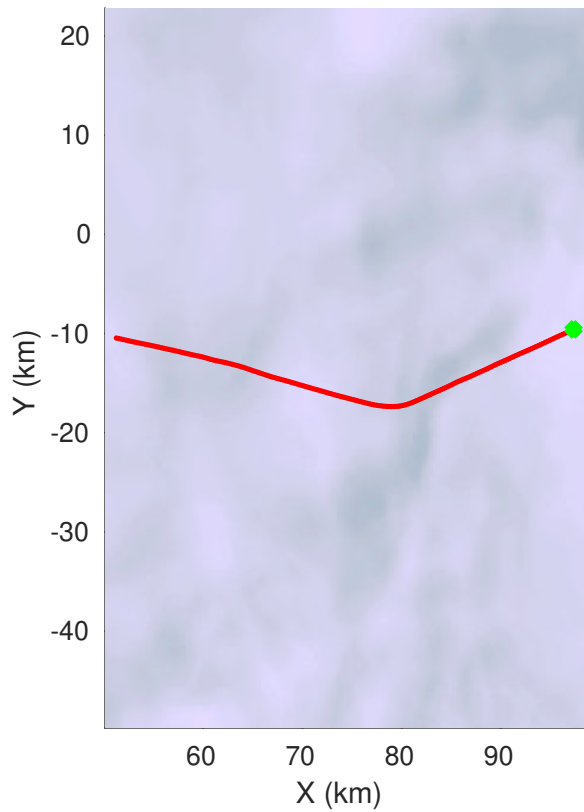
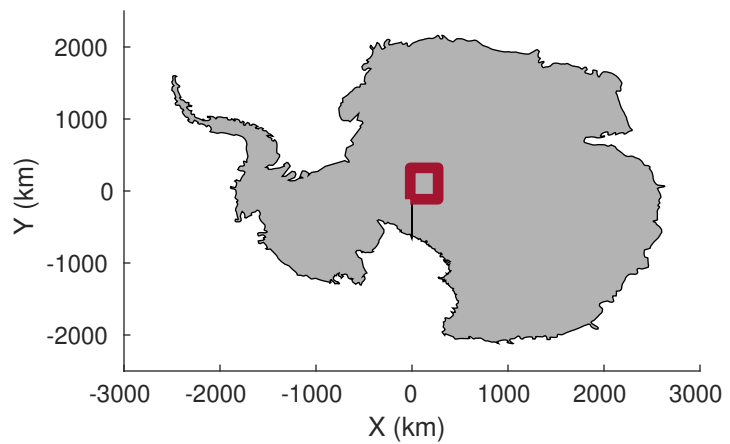
rds 2023_Antarctica_BaslerMKB: "F07: CLX_WTRANSVERSE" 20231225_01_027: 24:30:03.2 to 24:39:56.9 GPS



UTIG MARFA -- COLDEX

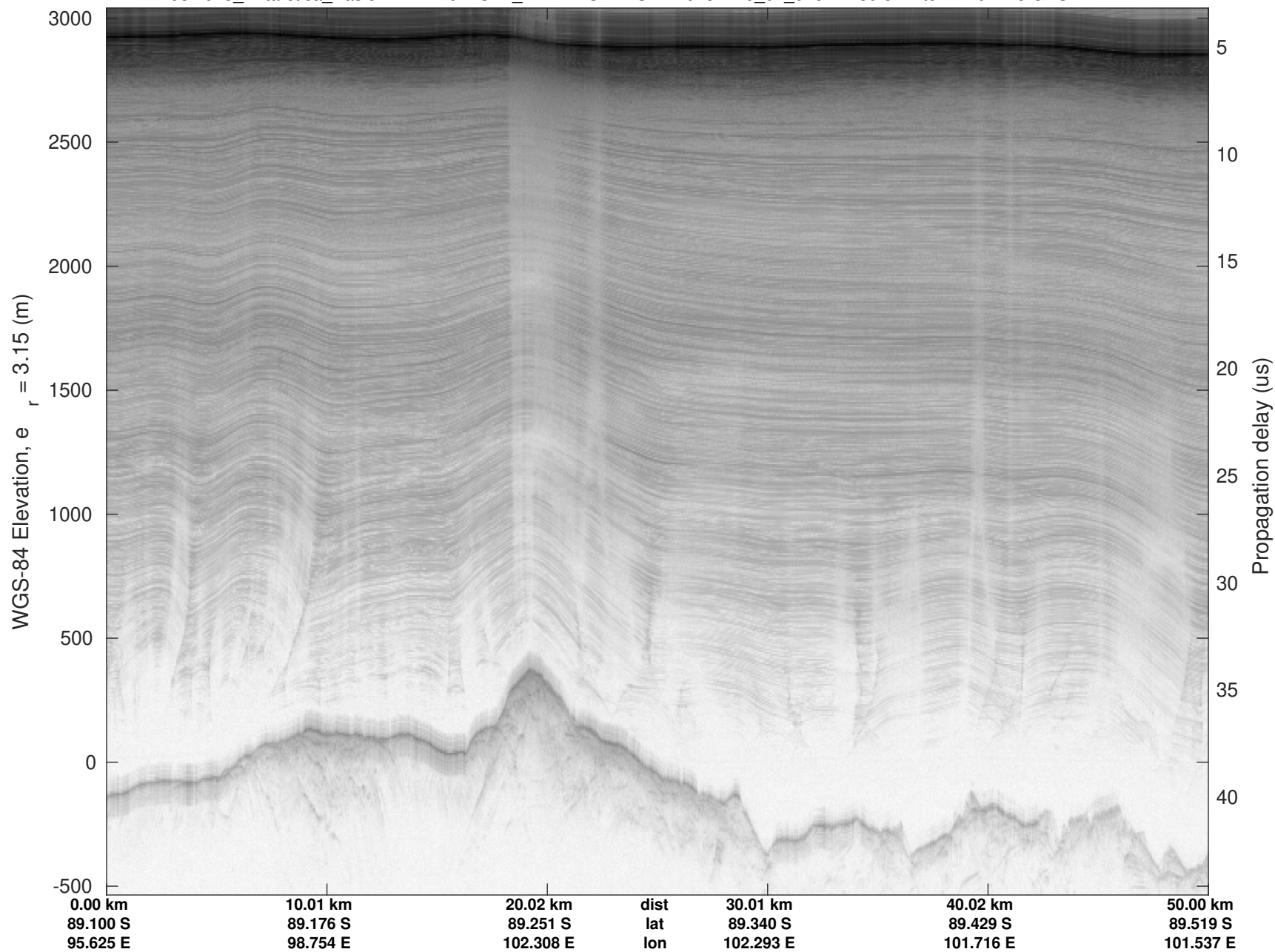
rds 2023_Antarctica_BaslerMKB: "F07: CLX_WTRANSVERSE" 20231225_01_027: 24:30:03.2 to 24:39:56.9 GPS





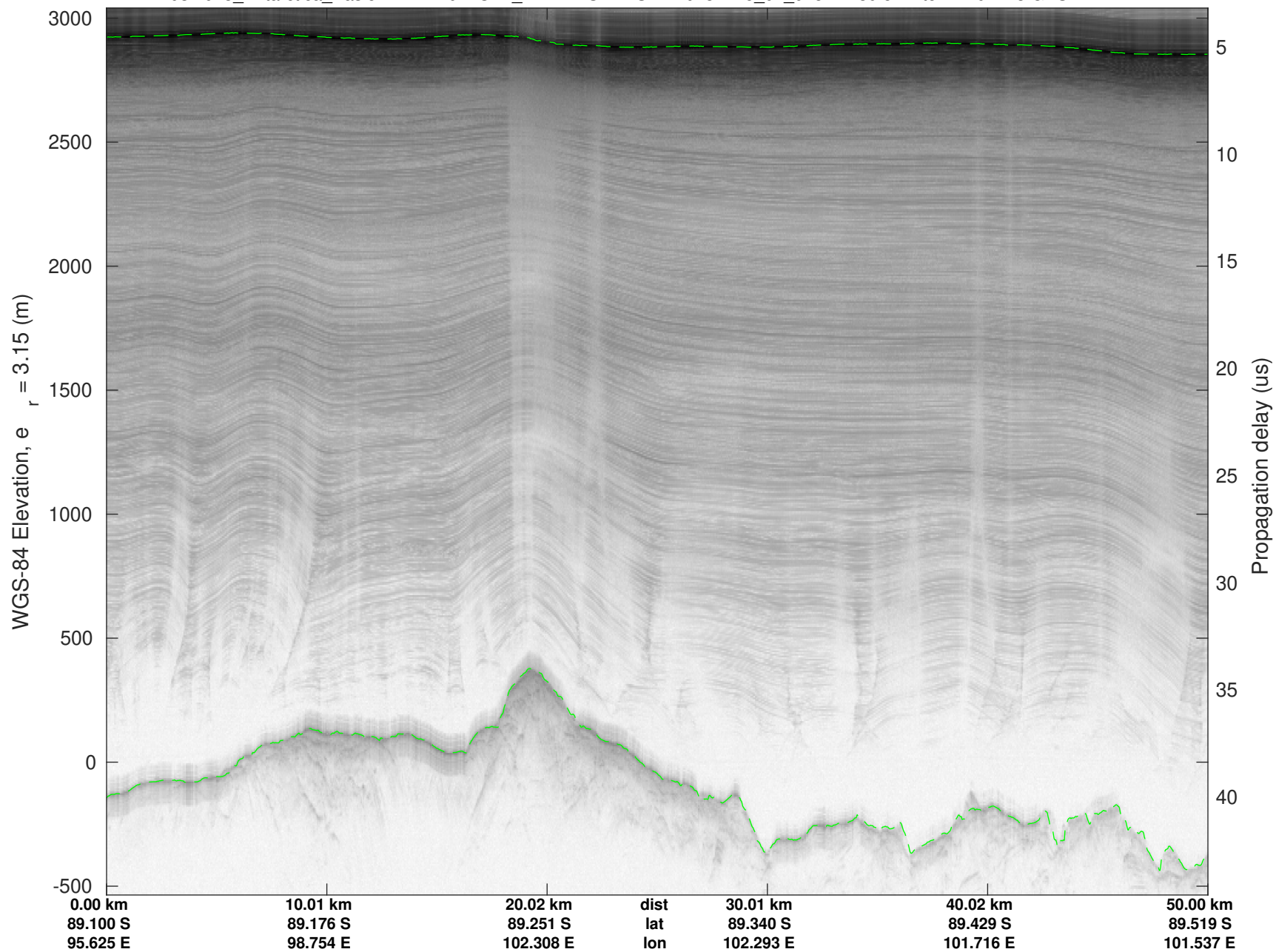
UTIG MARFA -- COLDEX

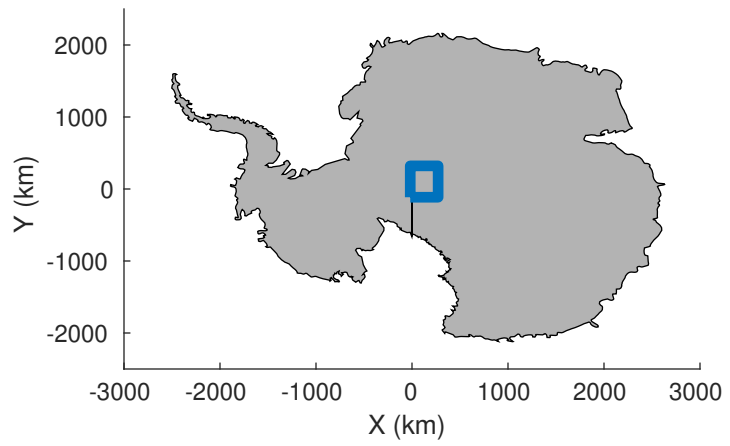
rds 2023_Antarctica_BaslerMKB: "F07: CLX_WTRANSVERSE" 20231225_01_028: 24:39:57.2 to 24:49:41.3 GPS



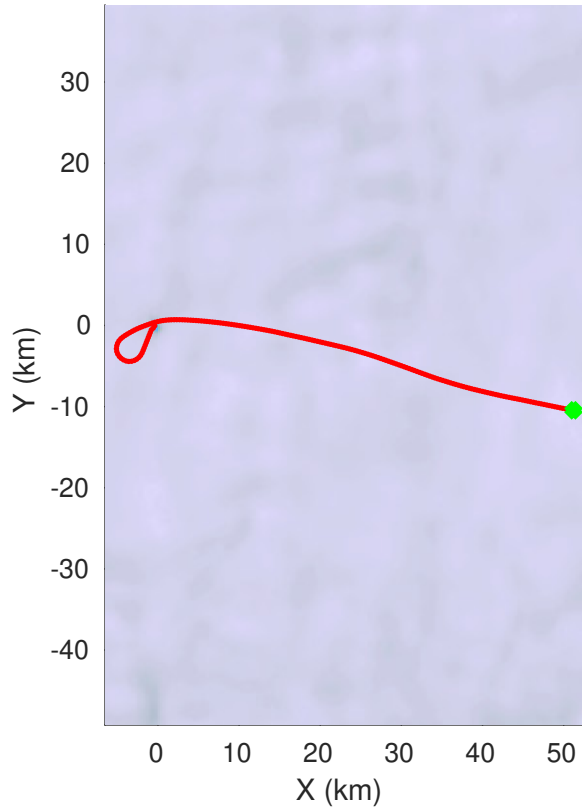
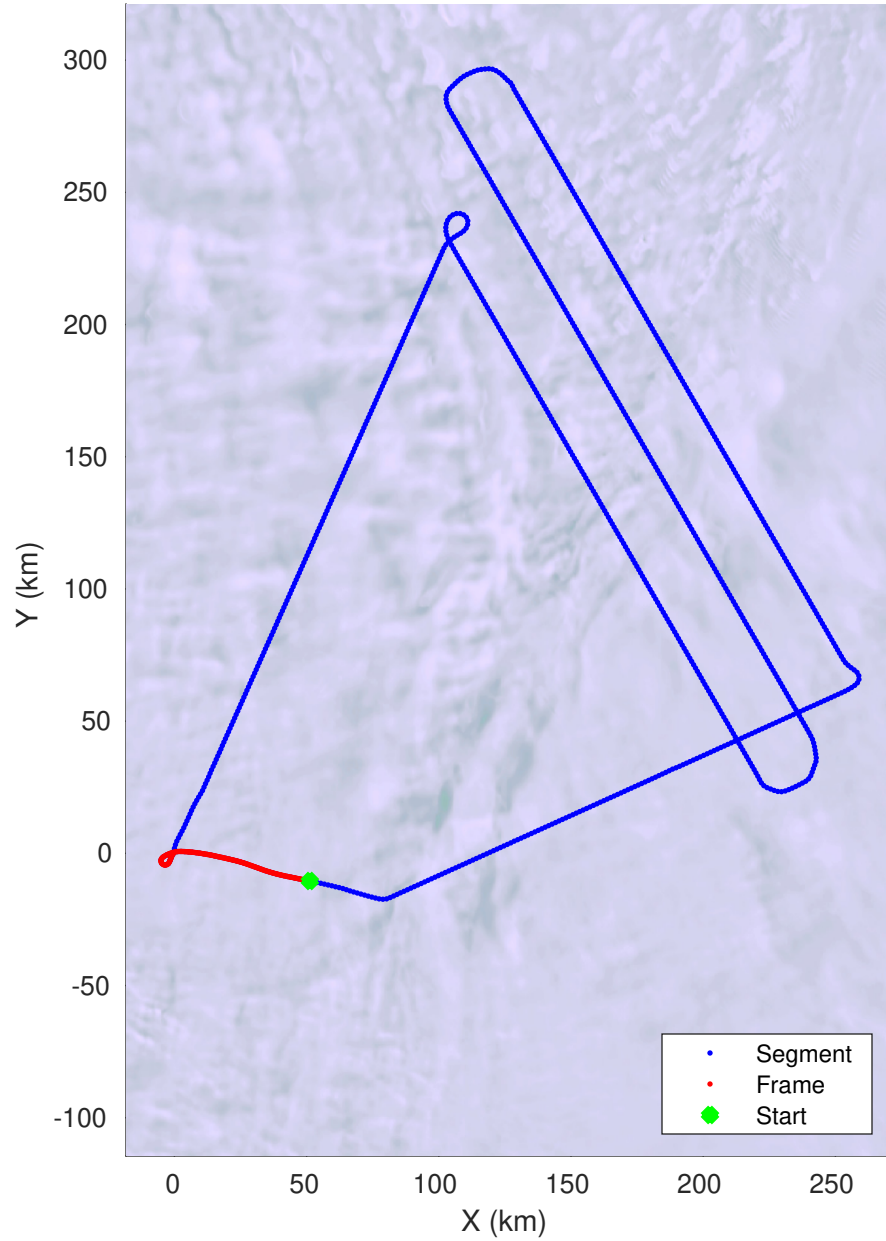
UTIG MARFA -- COLDEX

rds 2023_Antarctica_BaslerMKB: "F07: CLX_WTRANSVERSE" 20231225_01_028: 24:39:57.2 to 24:49:41.3 GPS






F07: CLX_WTRANSVERSE
20231225_01_029
Polar Stereograph -71N/0E



UTIG MARFA -- COLDEX

rds 2023_Antarctica_BaslerMKB: "F07: CLX_WTRANSVERSE" 20231225_01_029: 24:49:41.6 to 25:05:58.7 GPS



UTIG MARFA -- COLDEX

rds 2023_Antarctica_BaslerMKB: "F07: CLX_WTRANSVERSE" 20231225_01_029: 24:49:41.6 to 25:05:58.7 GPS

