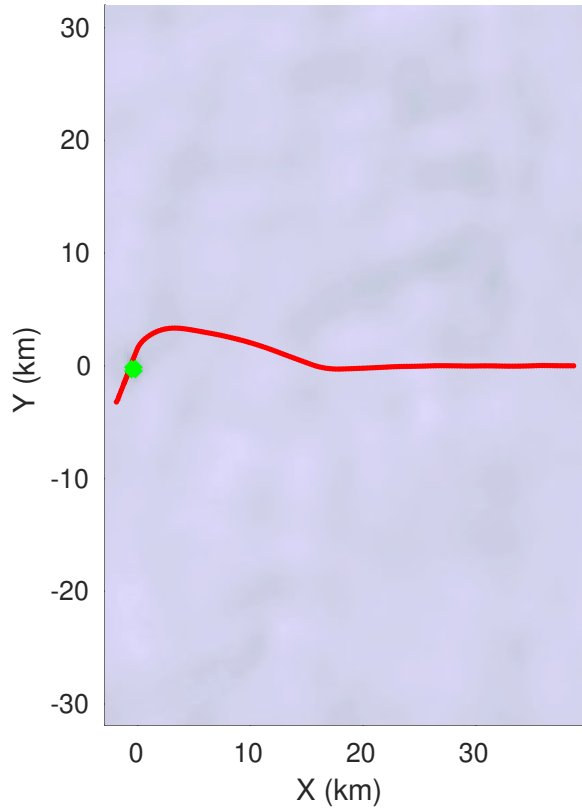
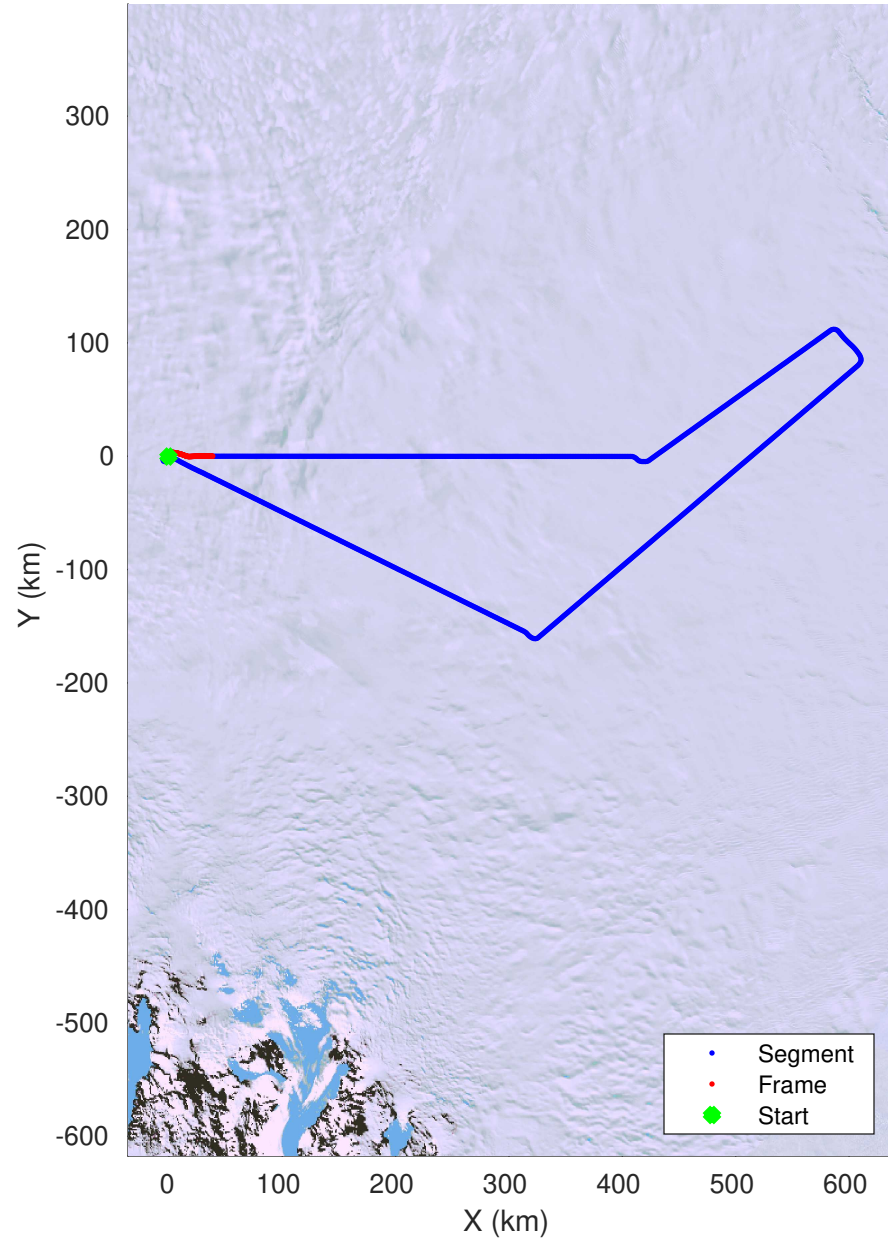



F06: CLX\_EAST01B  
20231224\_01\_001  
Polar Stereograph -71N/0E

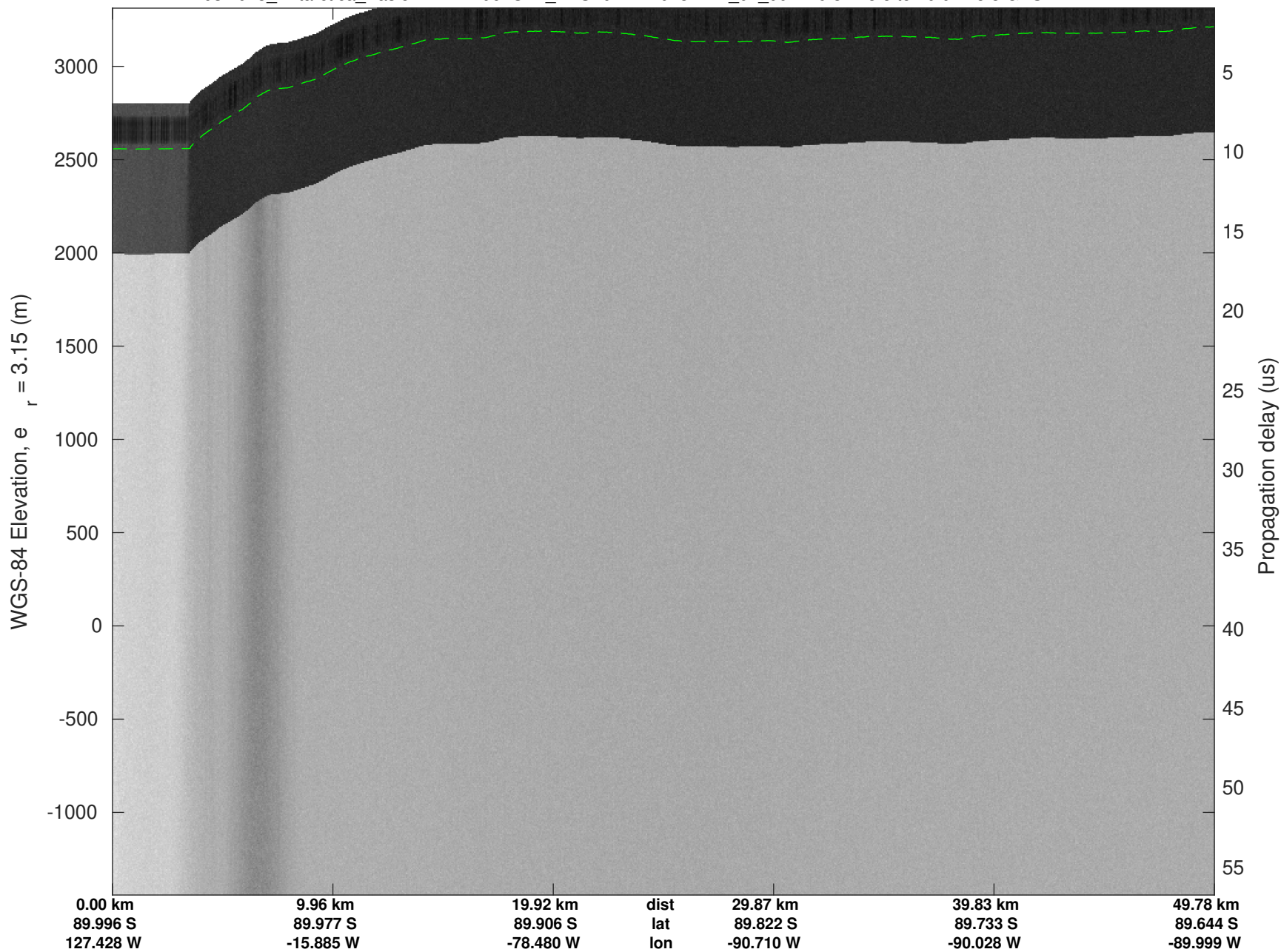


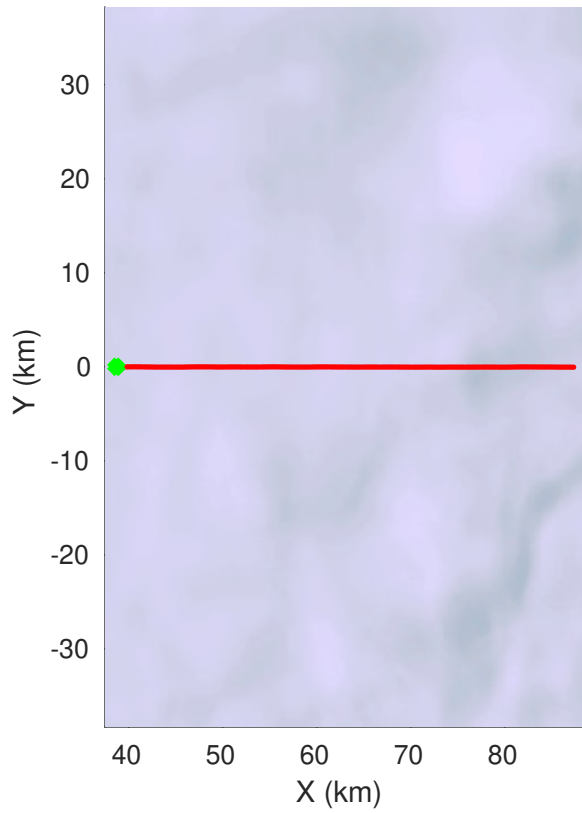
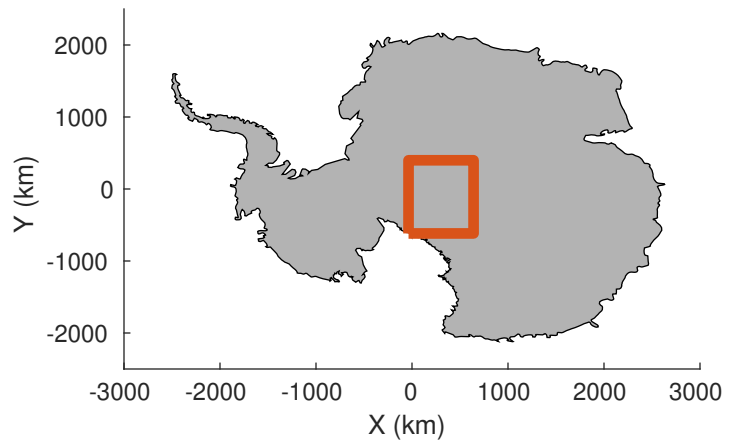
UTIG MARFA -- COLDEX  
 rds 2023\_Antarctica\_BaslerMKB: "F06: CLX\_EAST01B" 20231224\_01\_001: 19:32:28.8 to 20:04:48.3 GPS



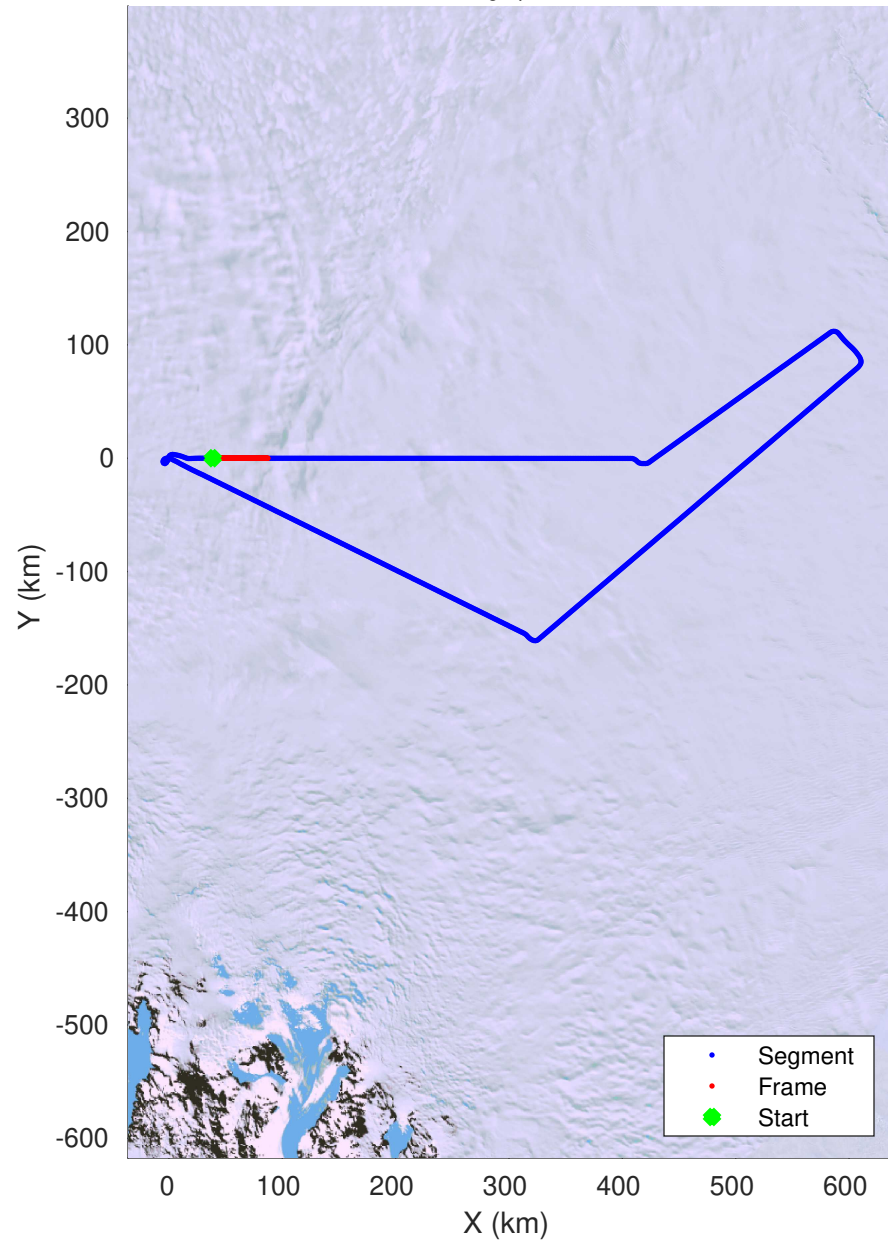
UTIG MARFA -- COLDEX

rds 2023\_Antarctica\_BaslerMKB: "F06: CLX\_EAST01B" 20231224\_01\_001: 19:32:28.8 to 20:04:48.3 GPS






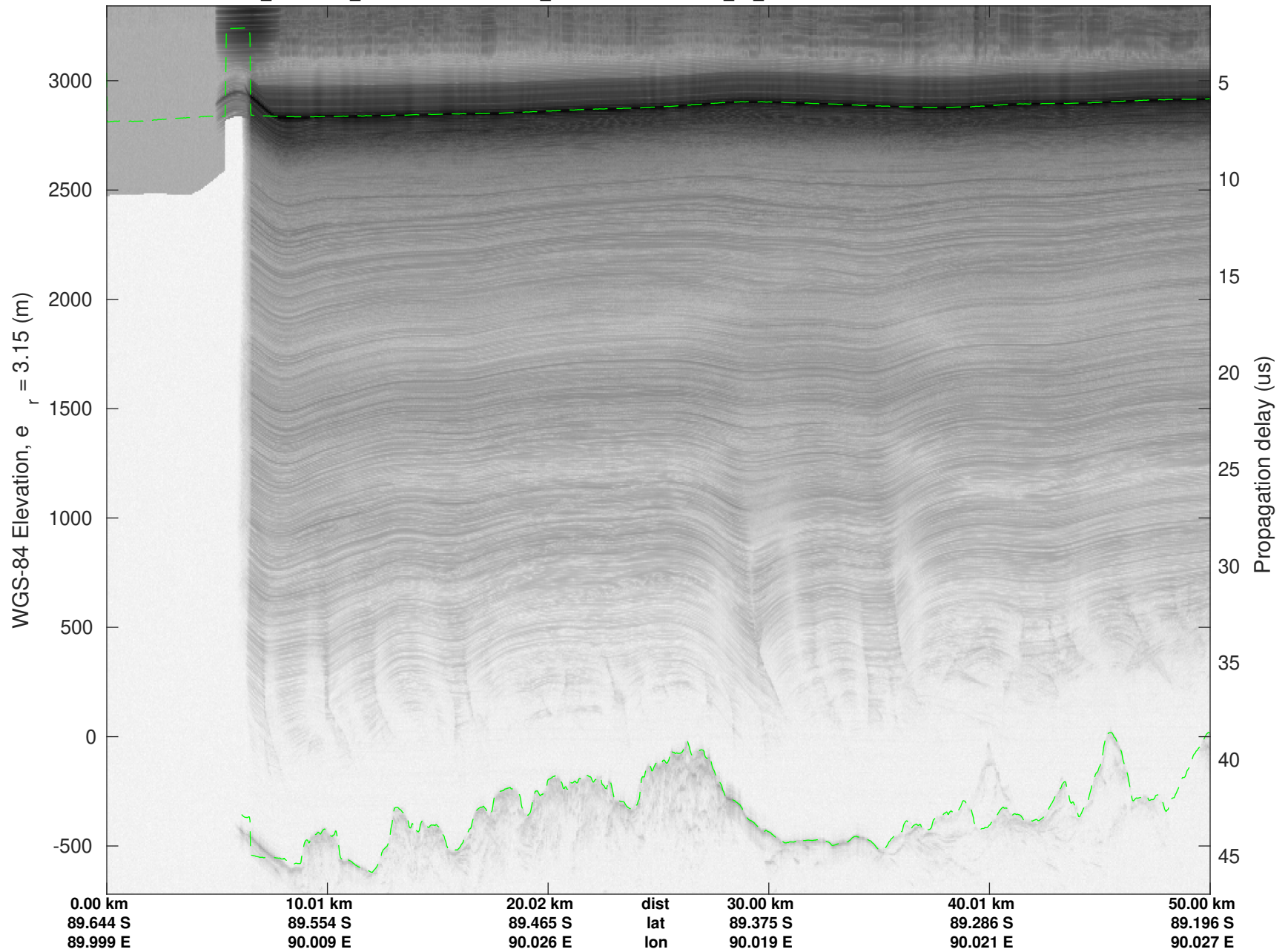
F06: CLX\_EAST01B  
20231224\_01\_002  
Polar Stereograph -71N/0E

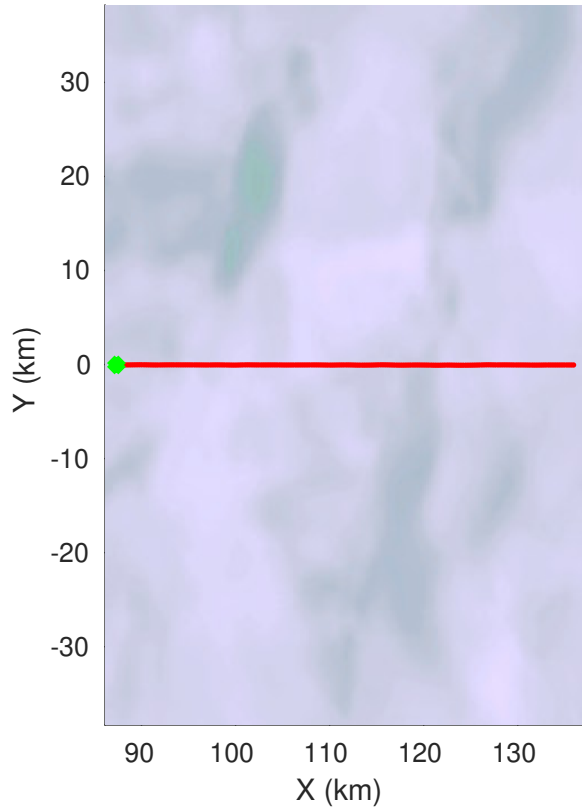
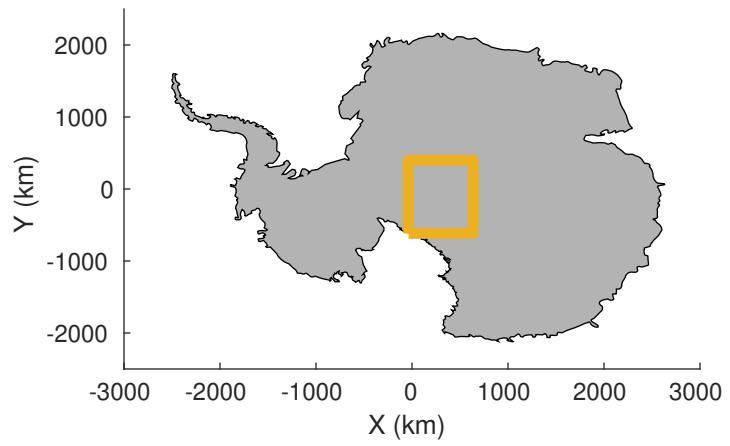


UTIG MARFA -- COLDEX  
rds 2023\_Antarctica\_BaslerMKB: "F06: CLX\_EAST01B" 20231224\_01\_002: 20:04:48.6 to 20:14:28.2 GPS

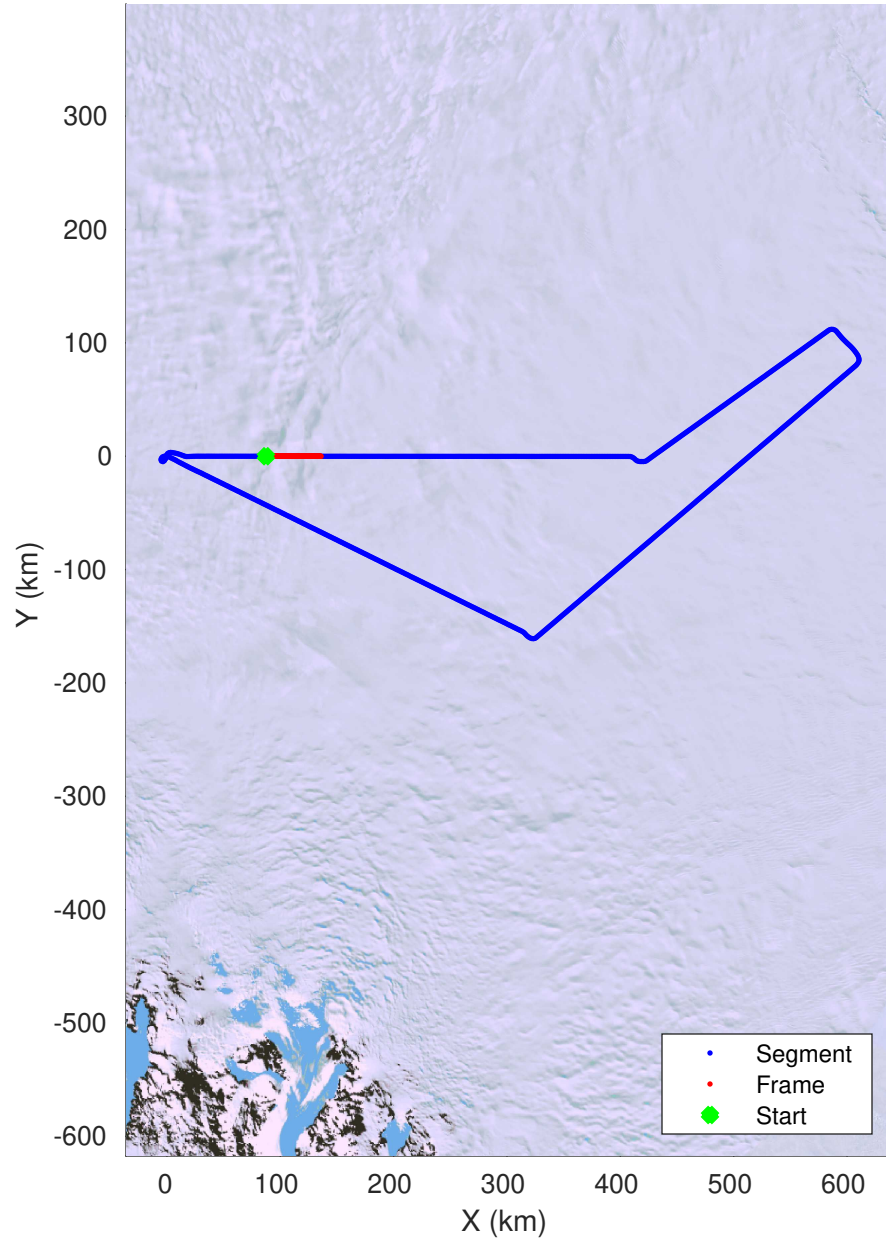


UTIG MARFA -- COLDEX  
rds 2023\_Antarctica\_BaslerMKB: "F06: CLX\_EAST01B" 20231224\_01\_002: 20:04:48.6 to 20:14:28.2 GPS

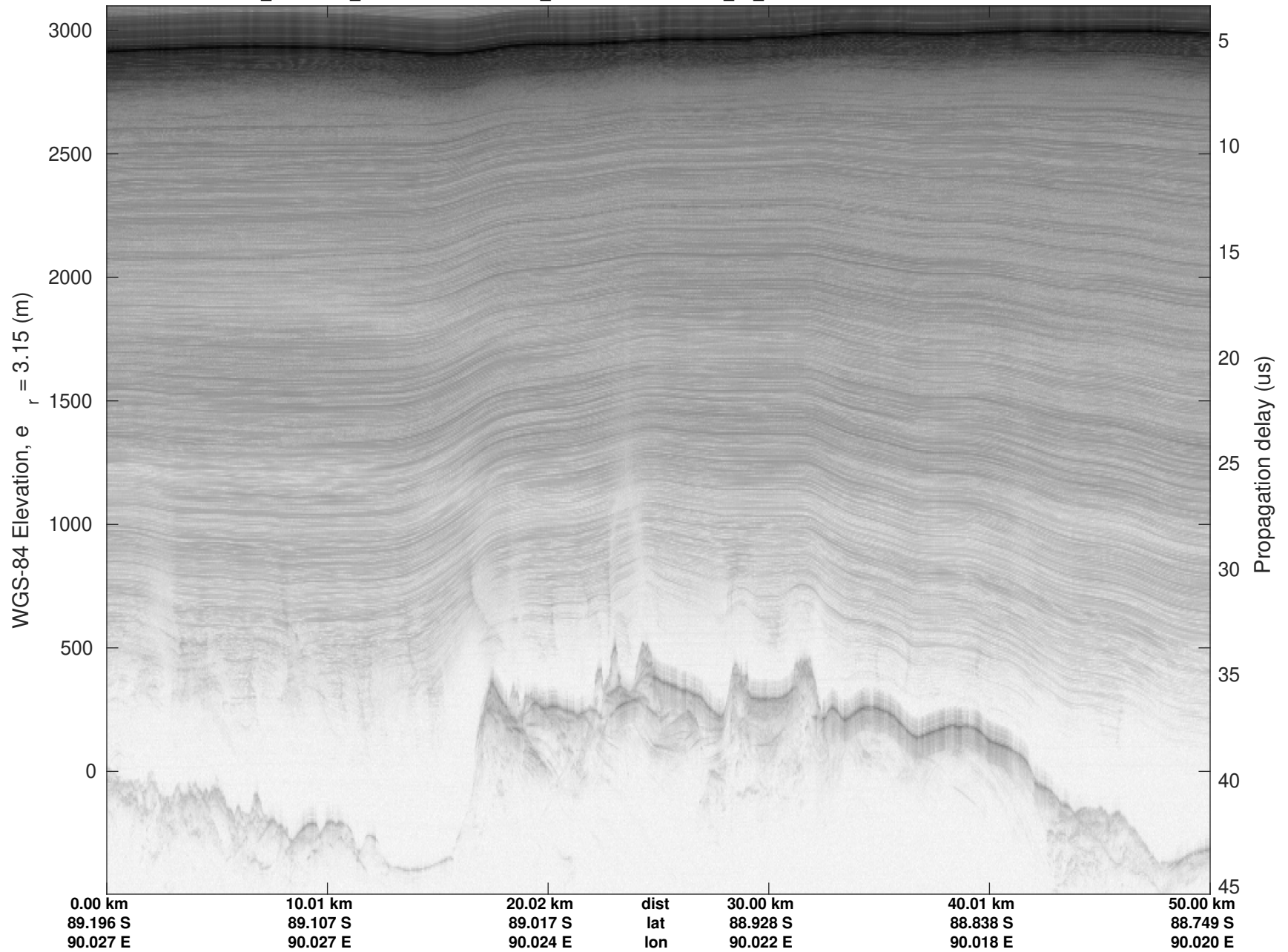




F06: CLX\_EAST01B  
20231224\_01\_003  
Polar Stereograph -71N/0E

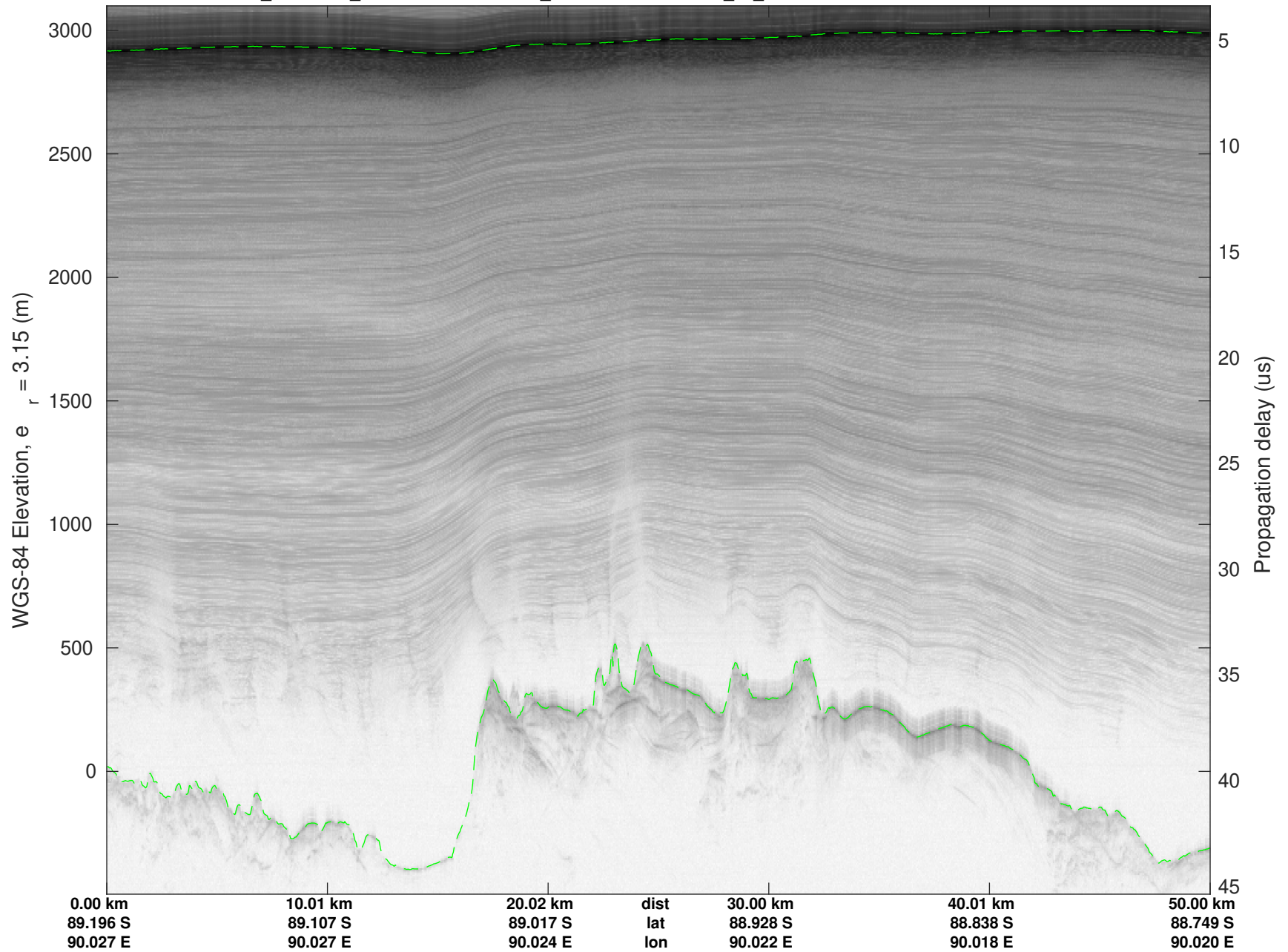


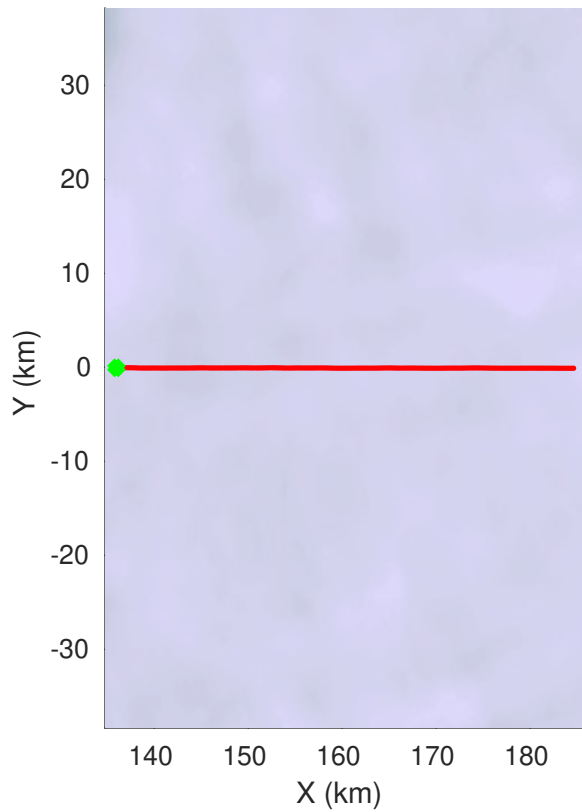
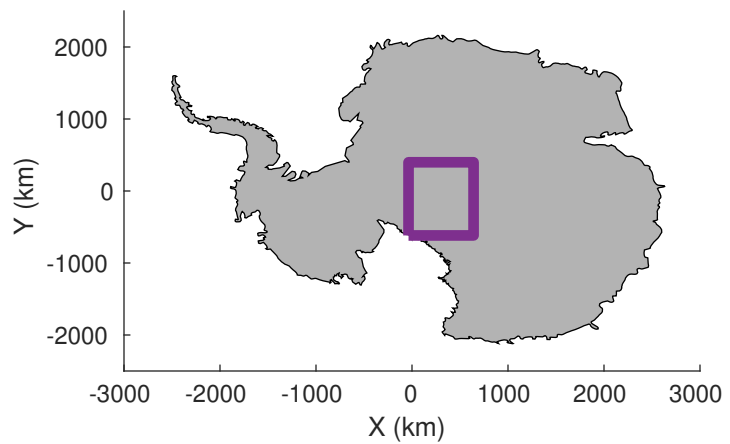
UTIG MARFA -- COLDEX  
rds 2023\_Antarctica\_BaslerMKB: "F06: CLX\_EAST01B" 20231224\_01\_003: 20:14:28.5 to 20:24:05.6 GPS



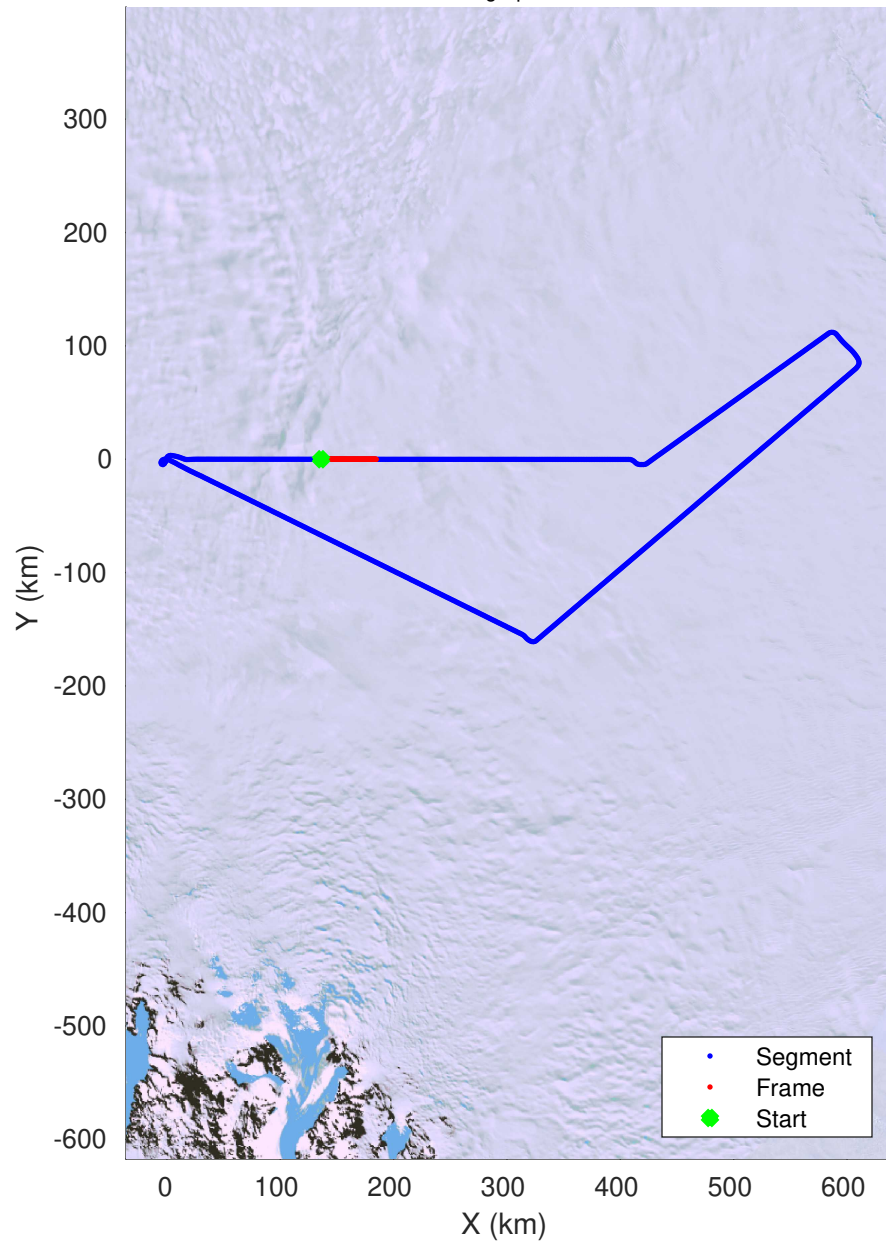


UTIG MARFA -- COLDEX  
rds 2023\_Antarctica\_BaslerMKB: "F06: CLX\_EAST01B" 20231224\_01\_003: 20:14:28.5 to 20:24:05.6 GPS







F06: CLX\_EAST01B  
20231224\_01\_004  
Polar Stereograph -71N/0E

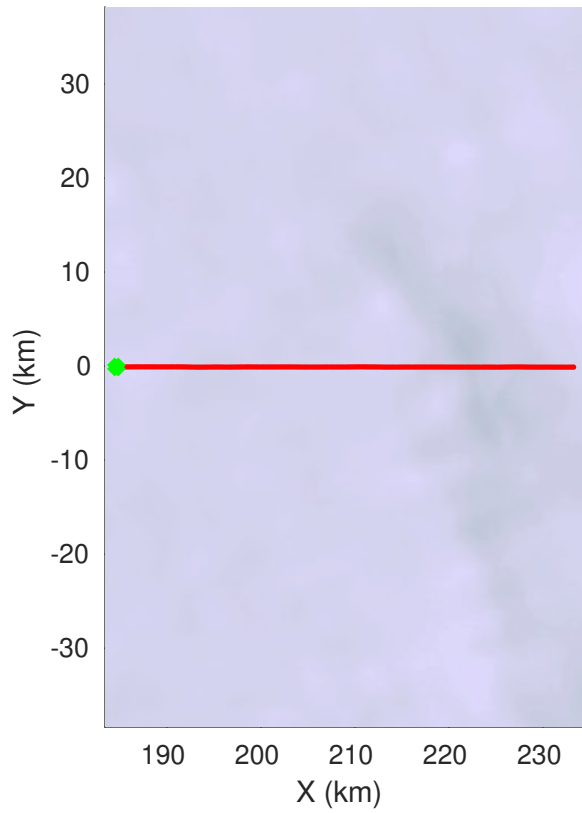
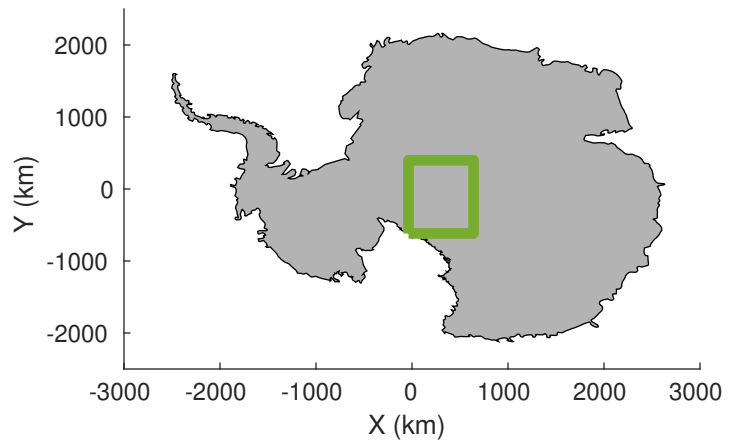


UTIG MARFA -- COLDEX  
rds 2023\_Antarctica\_BaslerMKB: "F06: CLX\_EAST01B" 20231224\_01\_004: 20:24:05.9 to 20:33:31.4 GPS

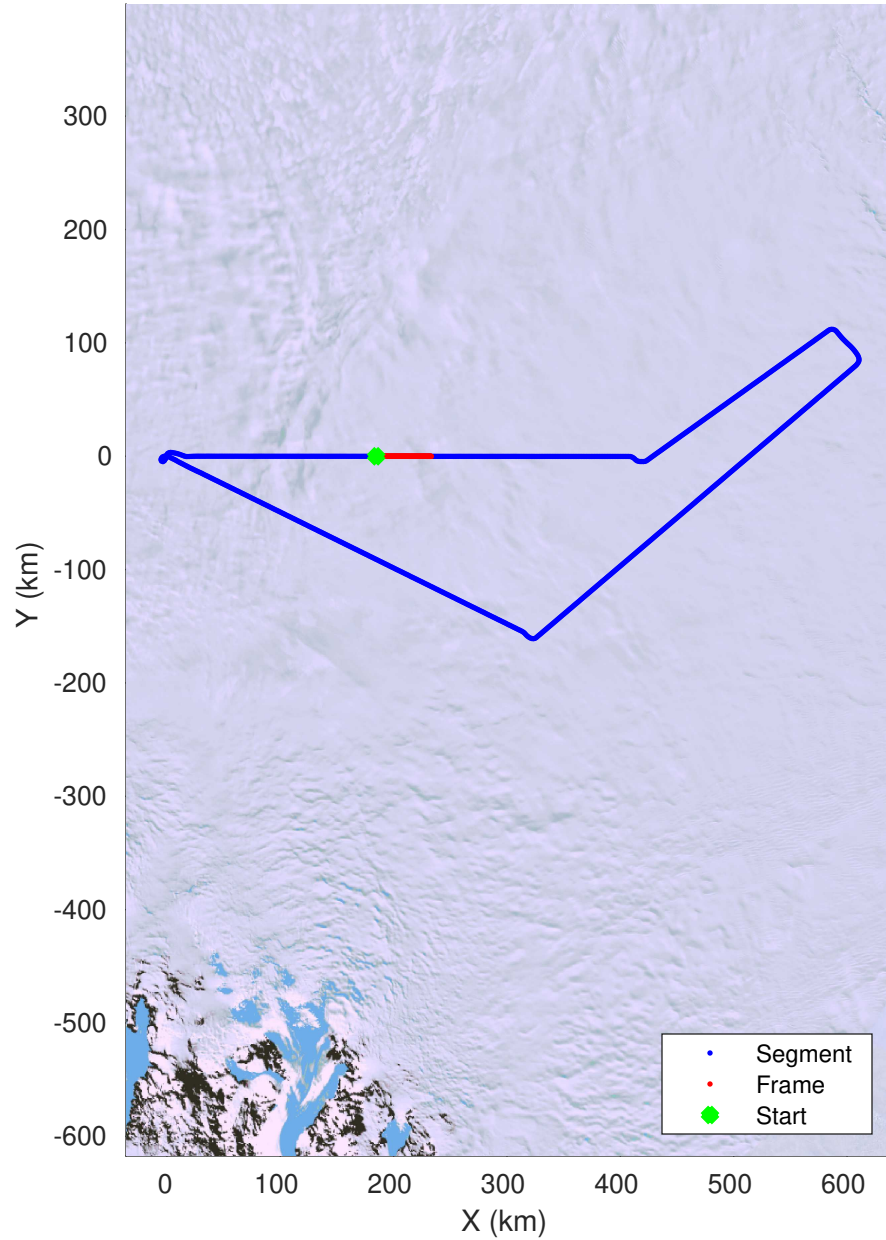


UTIG MARFA -- COLDEX  
rds 2023\_Antarctica\_BaslerMKB: "F06: CLX\_EAST01B" 20231224\_01\_004: 20:24:05.9 to 20:33:31.4 GPS






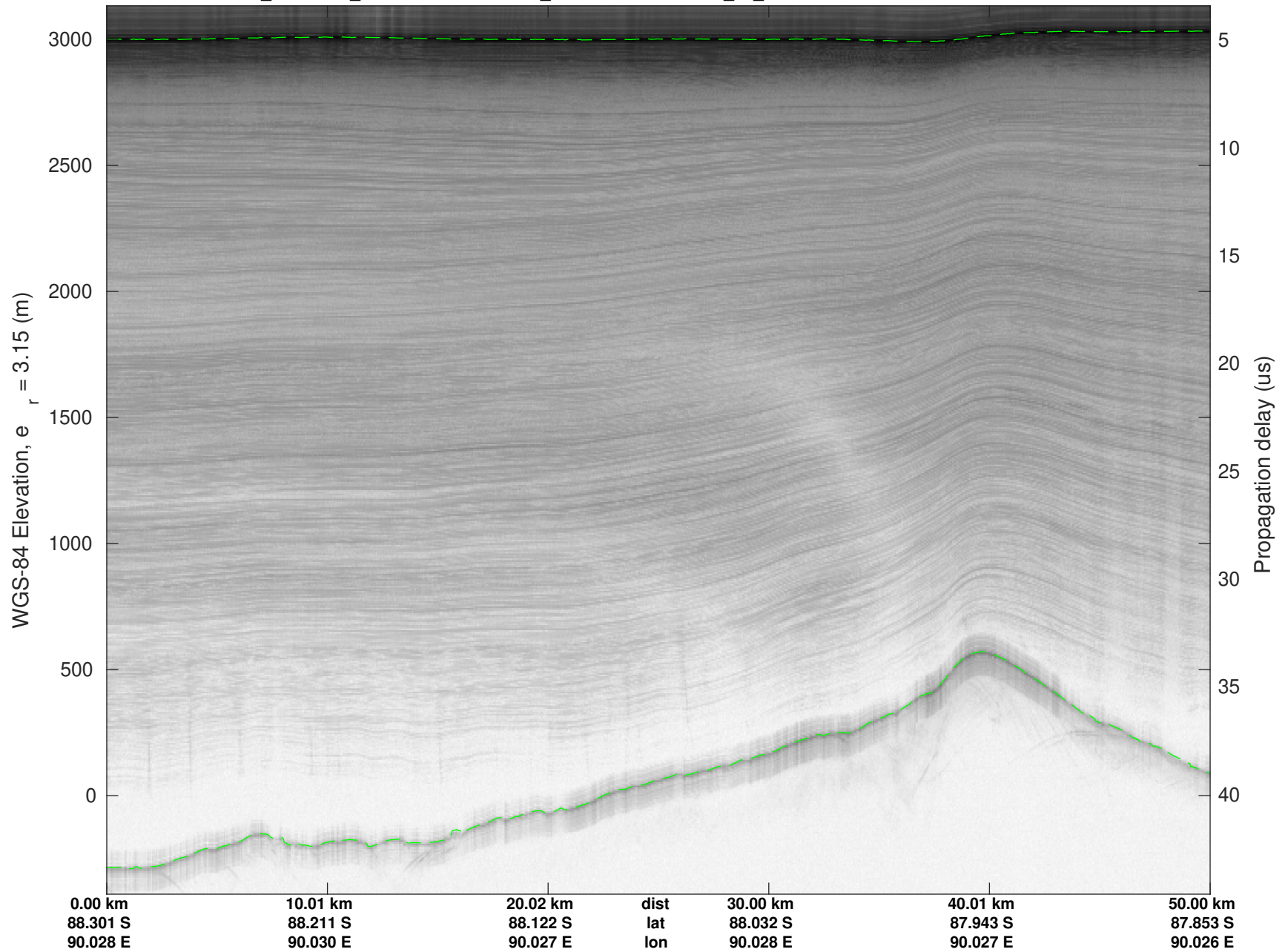
F06: CLX\_EAST01B  
20231224\_01\_005  
Polar Stereograph -71N/0E

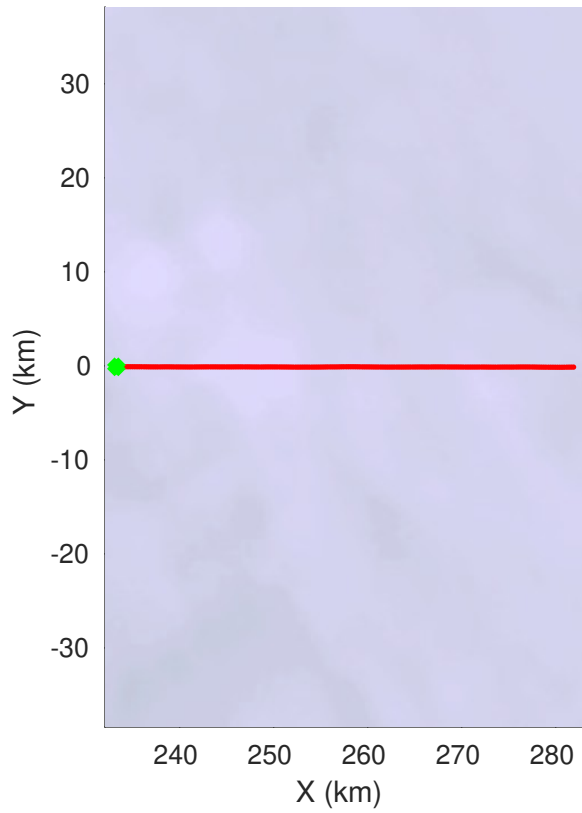
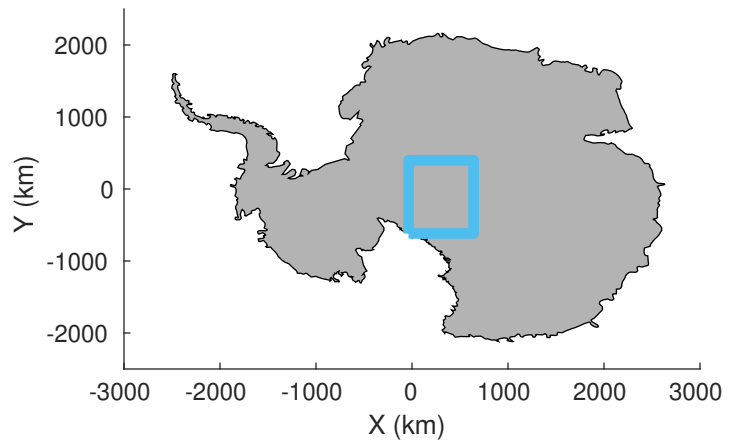


UTIG MARFA -- COLDEX  
rds 2023\_Antarctica\_BaslerMKB: "F06: CLX\_EAST01B" 20231224\_01\_005: 20:33:31.7 to 20:42:51.7 GPS

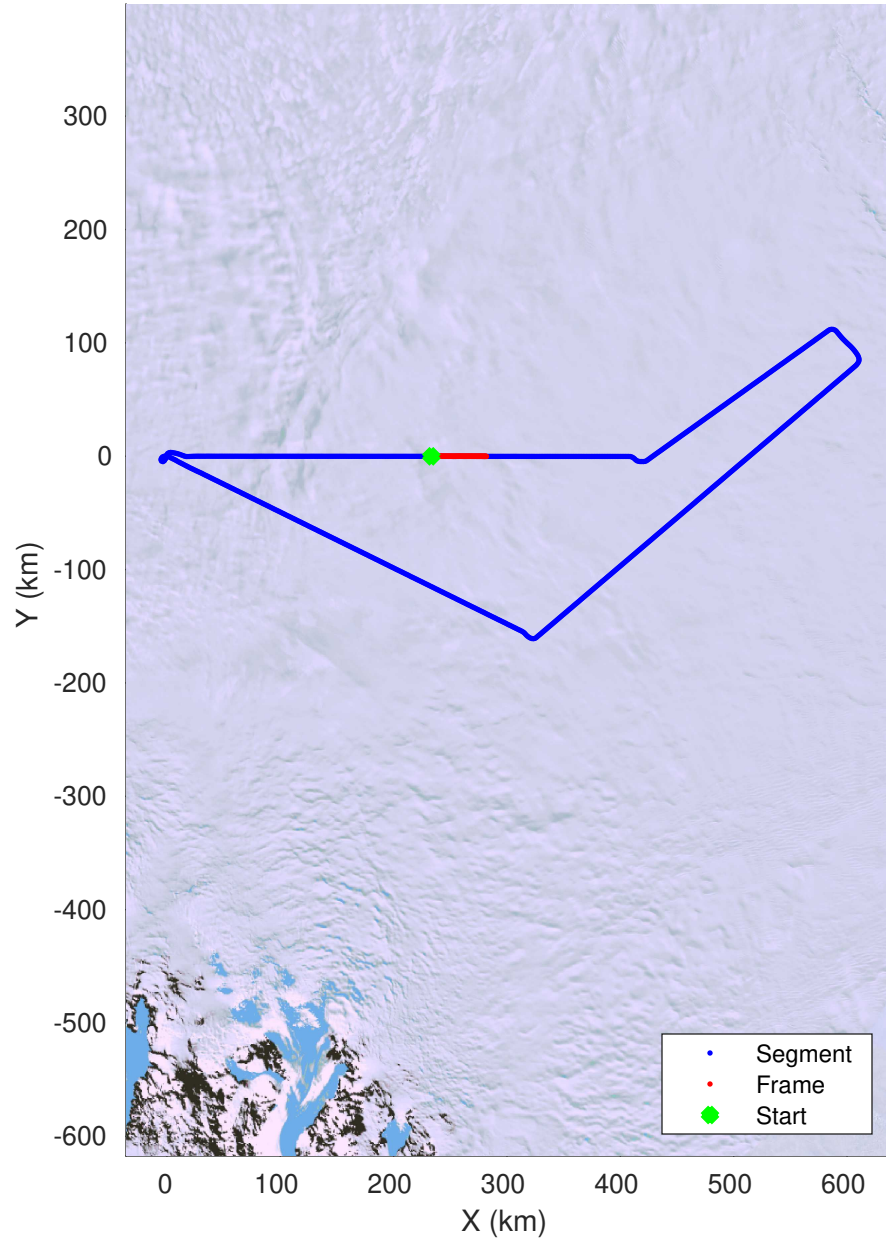


UTIG MARFA -- COLDEX  
rds 2023\_Antarctica\_BaslerMKB: "F06: CLX\_EAST01B" 20231224\_01\_005: 20:33:31.7 to 20:42:51.7 GPS






F06: CLX\_EAST01B  
20231224\_01\_006  
Polar Stereograph -71N/0E

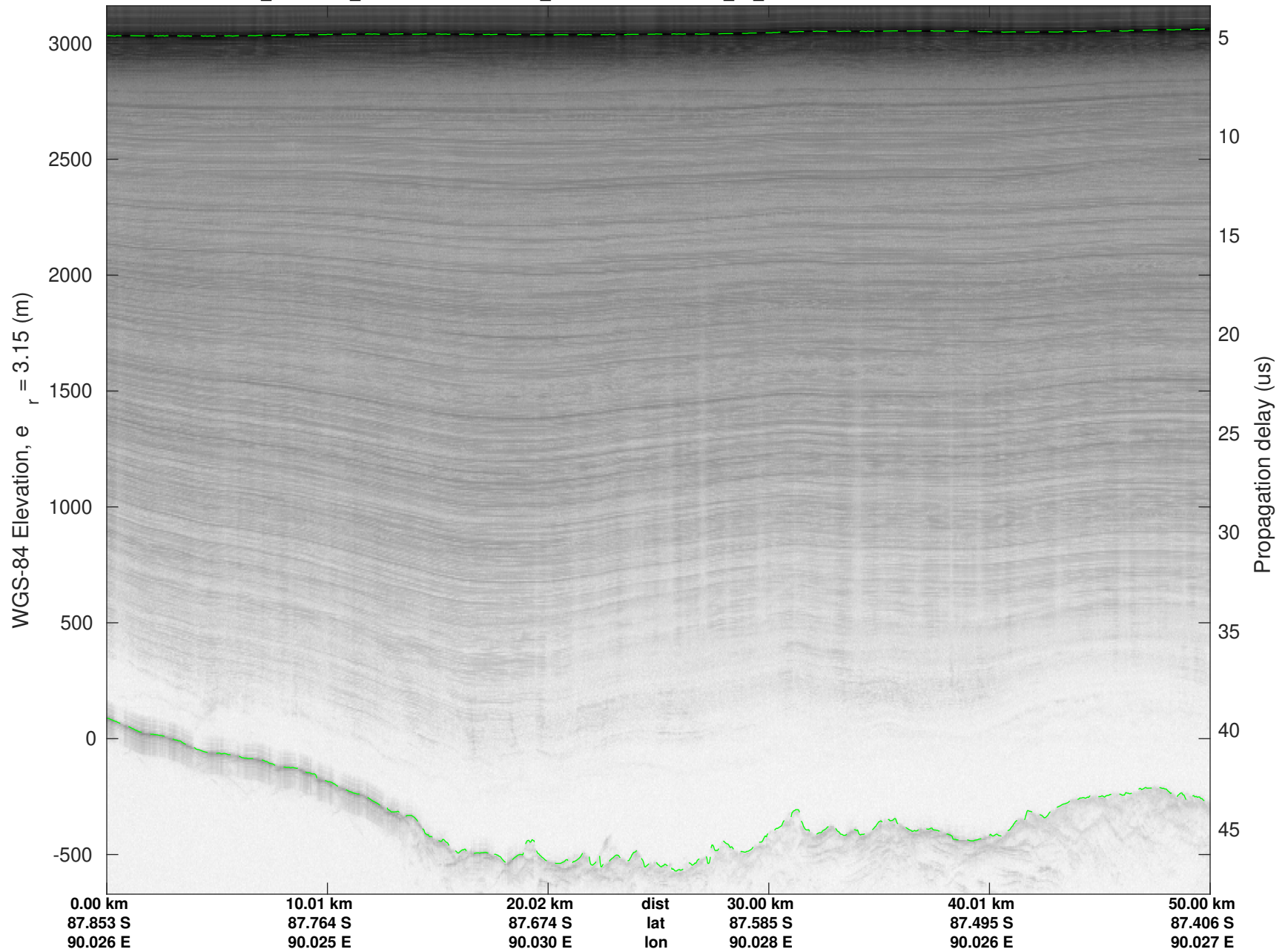


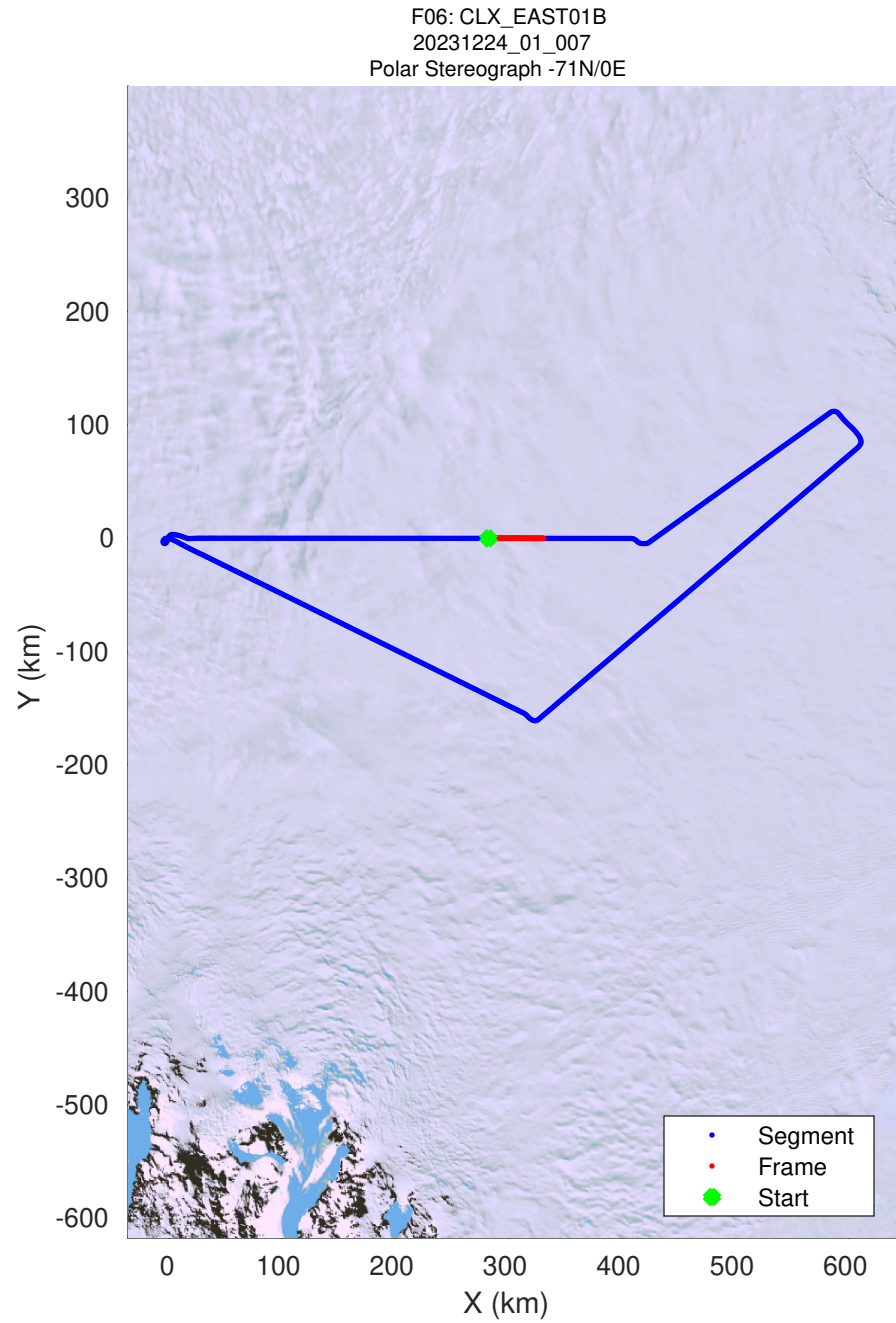
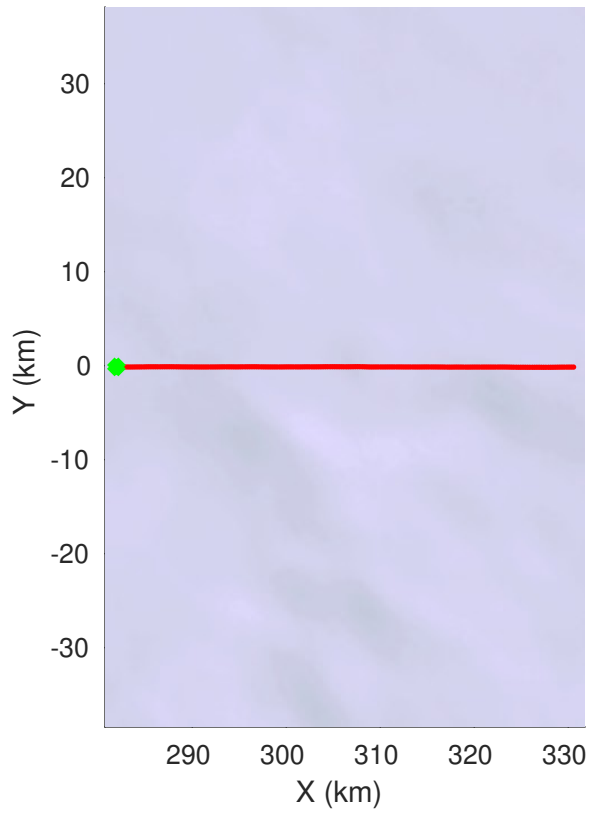
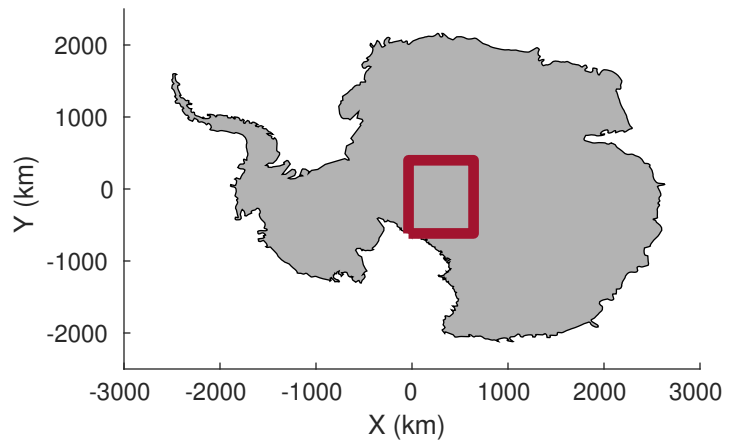


UTIG MARFA -- COLDEX  
rds 2023\_Antarctica\_BaslerMKB: "F06: CLX\_EAST01B" 20231224\_01\_006: 20:42:52.0 to 20:52:17.0 GPS




UTIG MARFA -- COLDEX  
rds 2023\_Antarctica\_BaslerMKB: "F06: CLX\_EAST01B" 20231224\_01\_006: 20:42:52.0 to 20:52:17.0 GPS

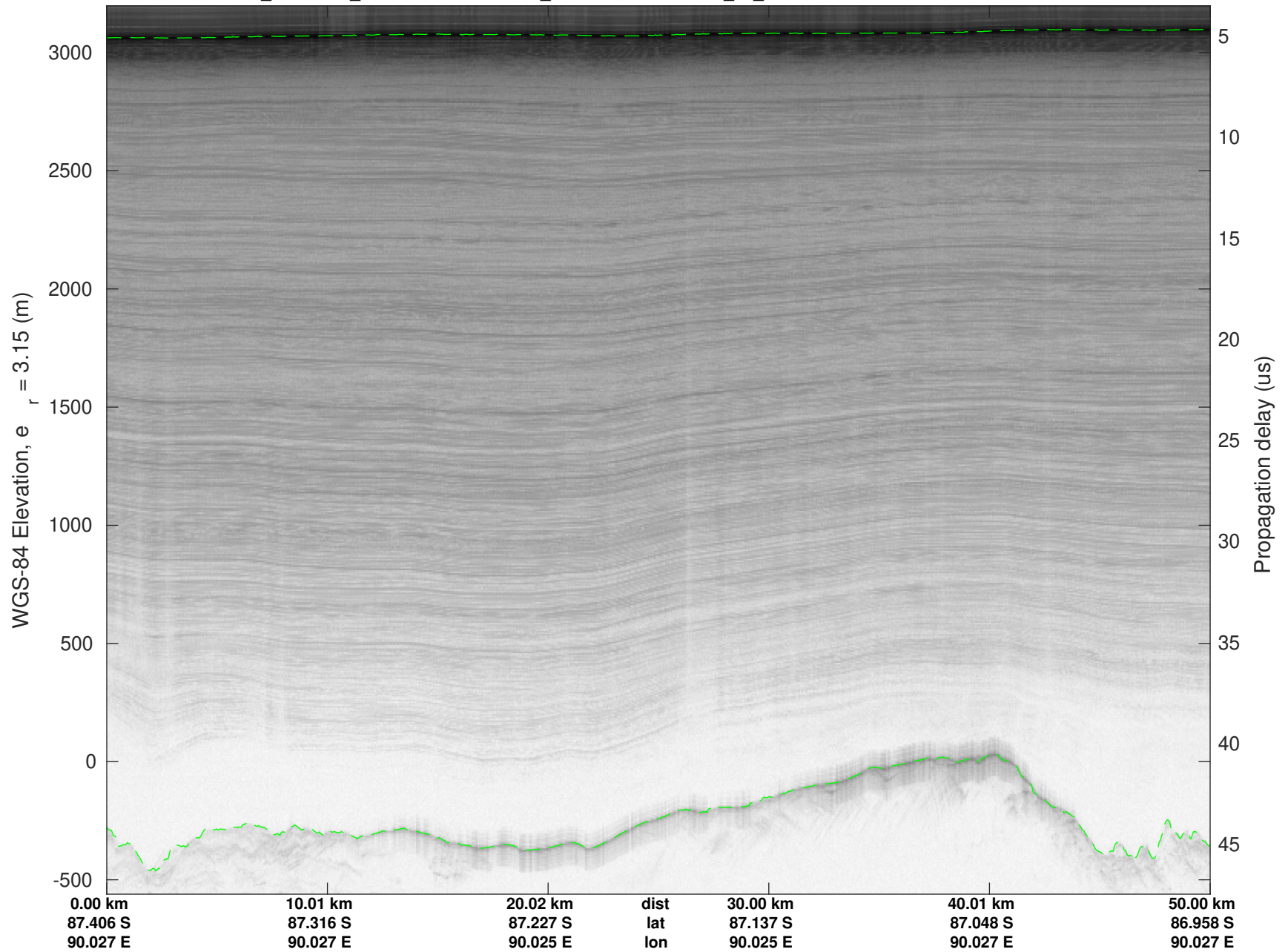


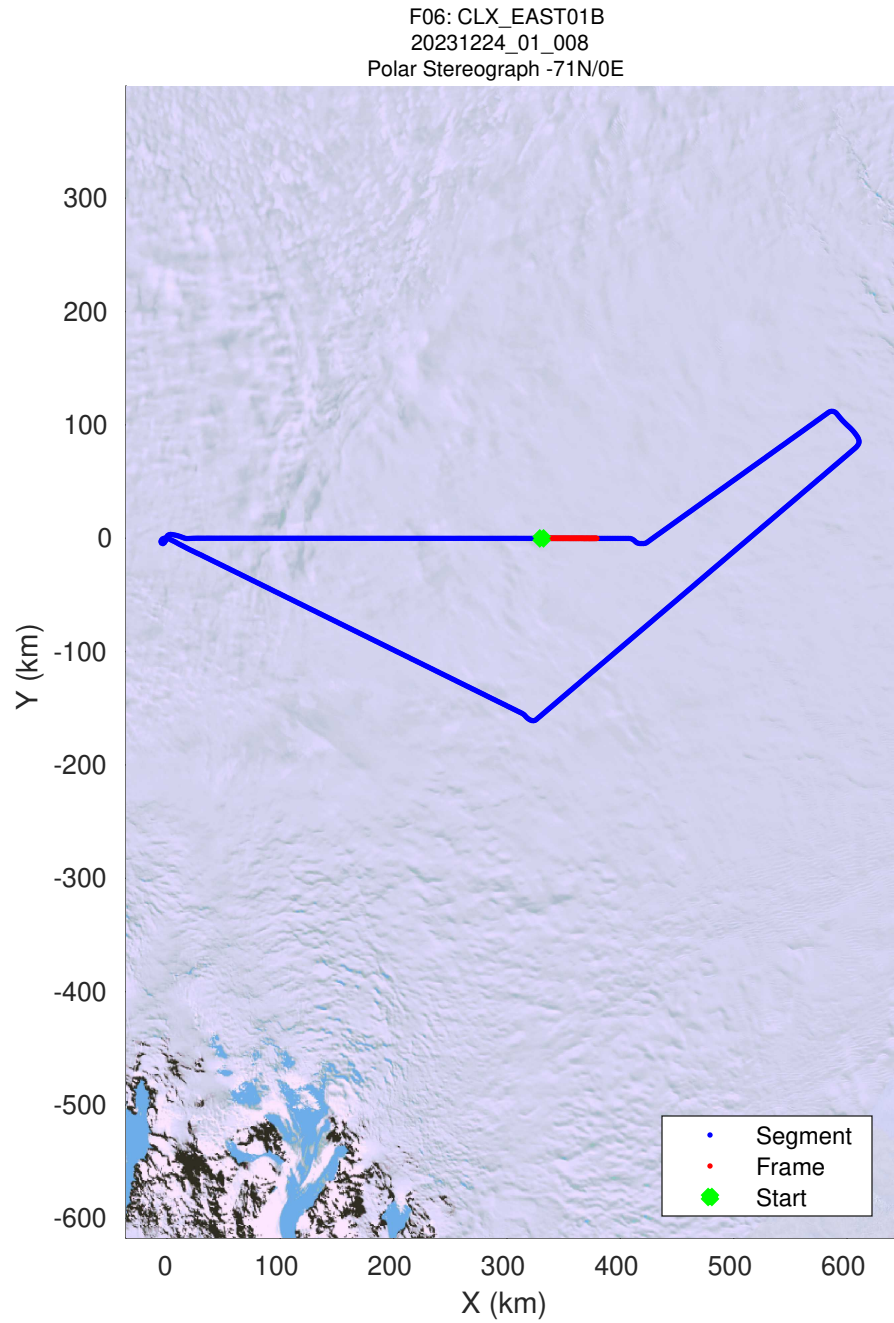
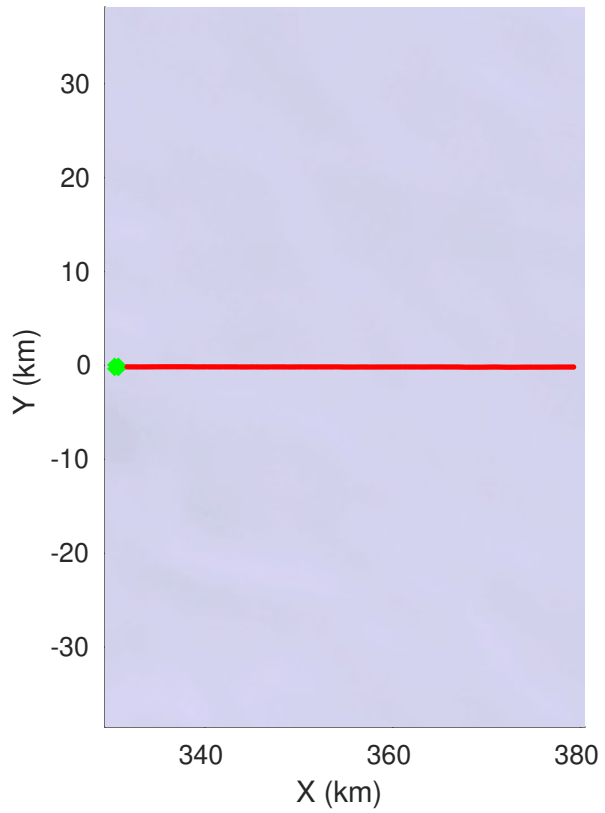
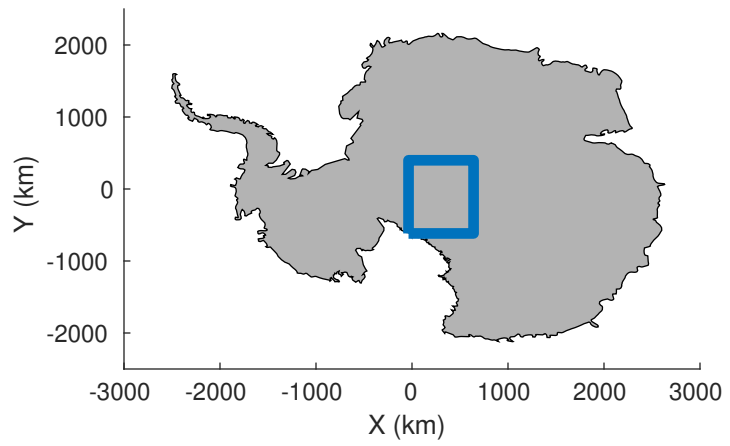


UTIG MARFA -- COLDEX  
rds 2023\_Antarctica\_BaslerMKB: "F06: CLX\_EAST01B" 20231224\_01\_007: 20:52:17.3 to 21:01:39.3 GPS




UTIG MARFA -- COLDEX  
rds 2023\_Antarctica\_BaslerMKB: "F06: CLX\_EAST01B" 20231224\_01\_007: 20:52:17.3 to 21:01:39.3 GPS

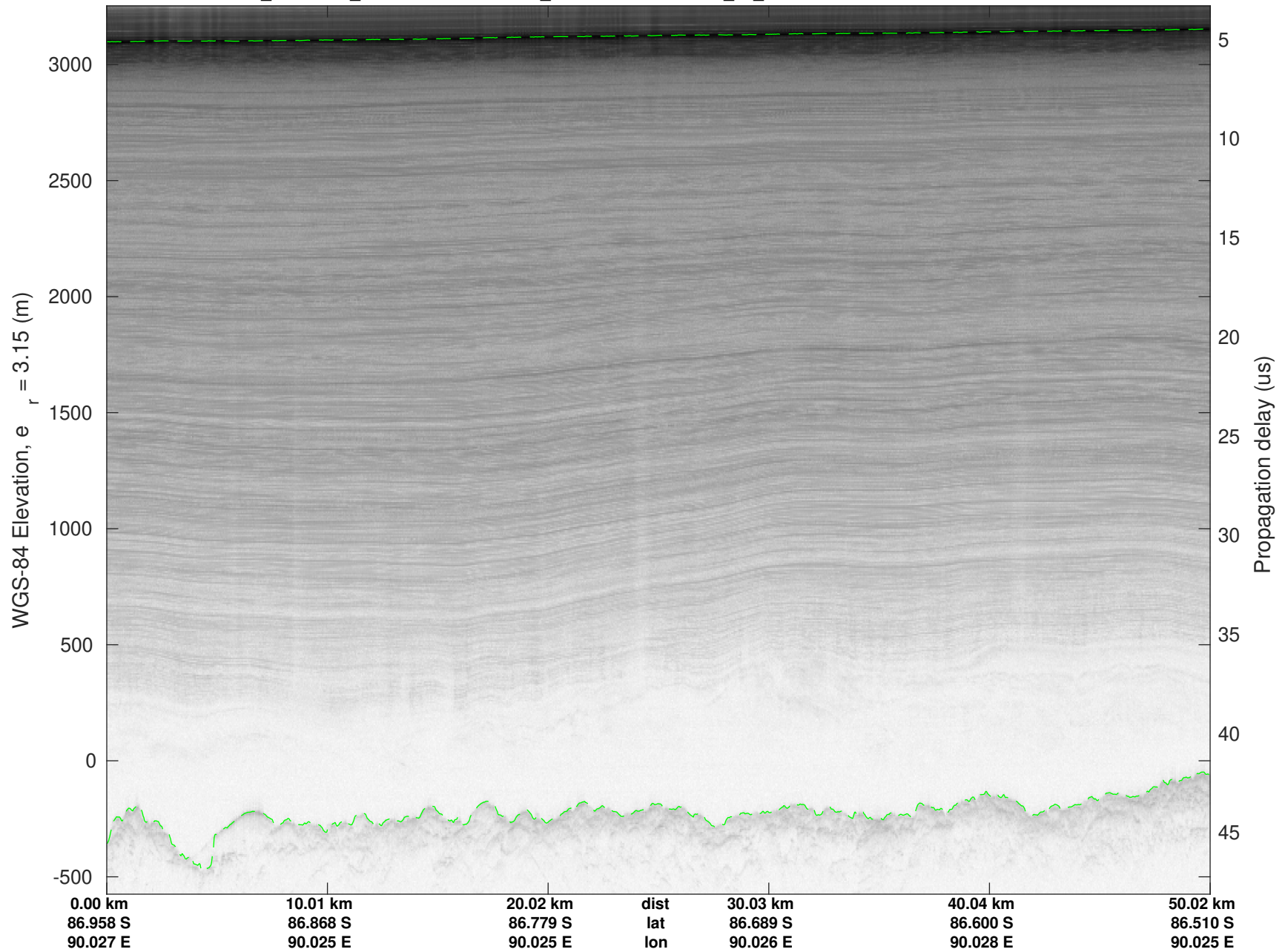




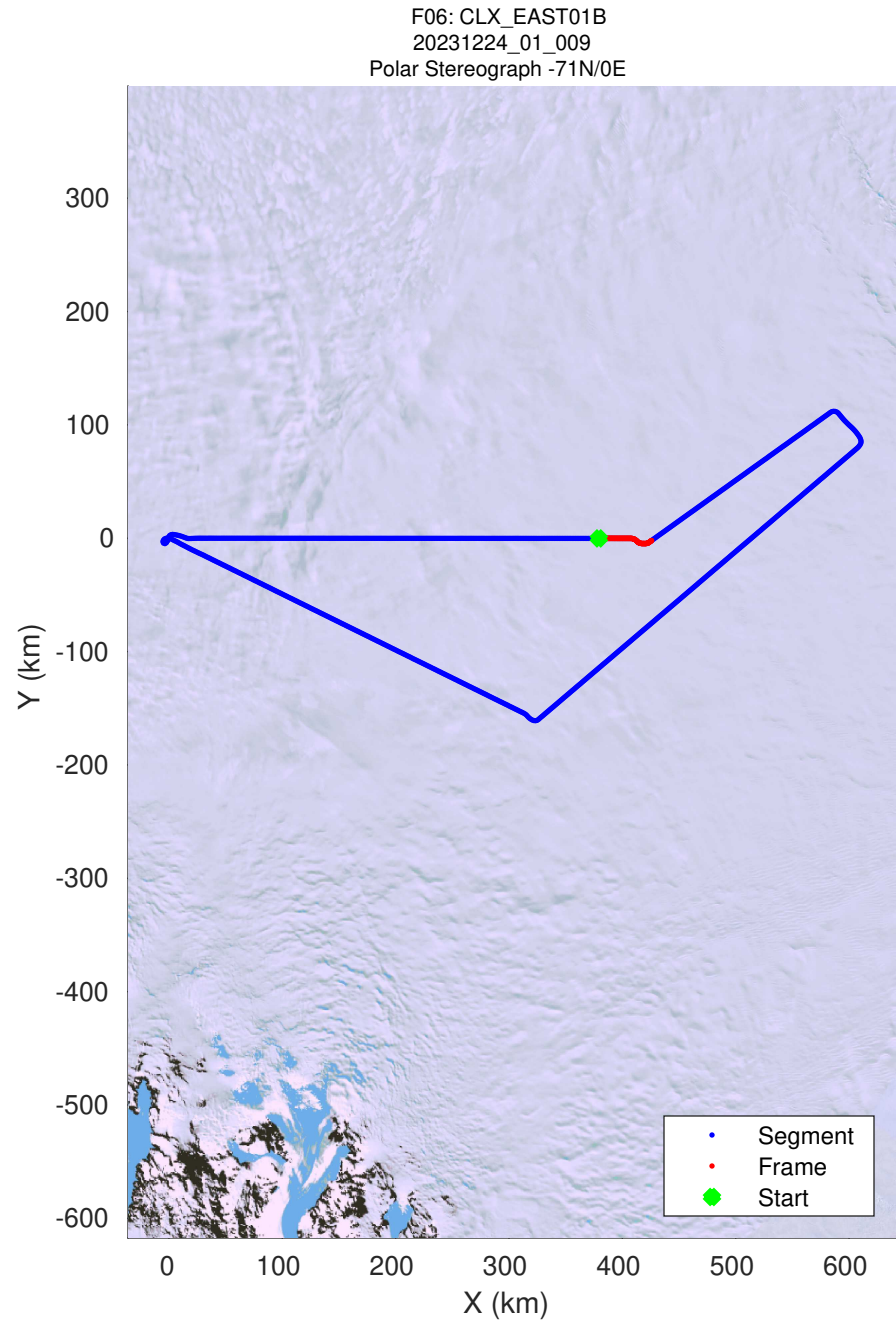
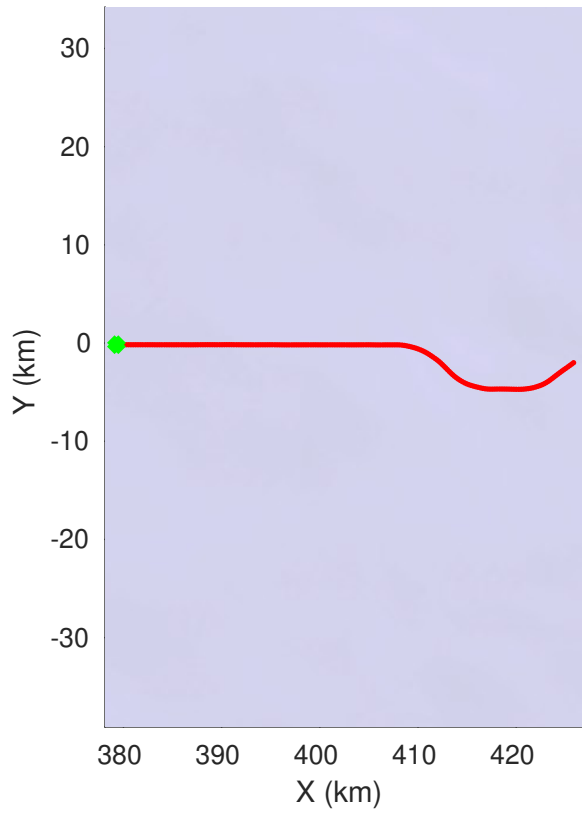
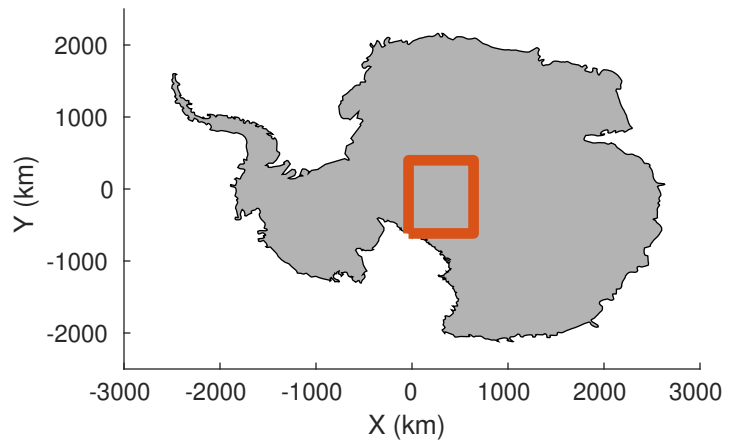
UTIG MARFA -- COLDEX  
rds 2023\_Antarctica\_BaslerMKB: "F06: CLX\_EAST01B" 20231224\_01\_008: 21:01:39.6 to 21:10:55.4 GPS




UTIG MARFA -- COLDEX  
rds 2023\_Antarctica\_BaslerMKB: "F06: CLX\_EAST01B" 20231224\_01\_008: 21:01:39.6 to 21:10:55.4 GPS



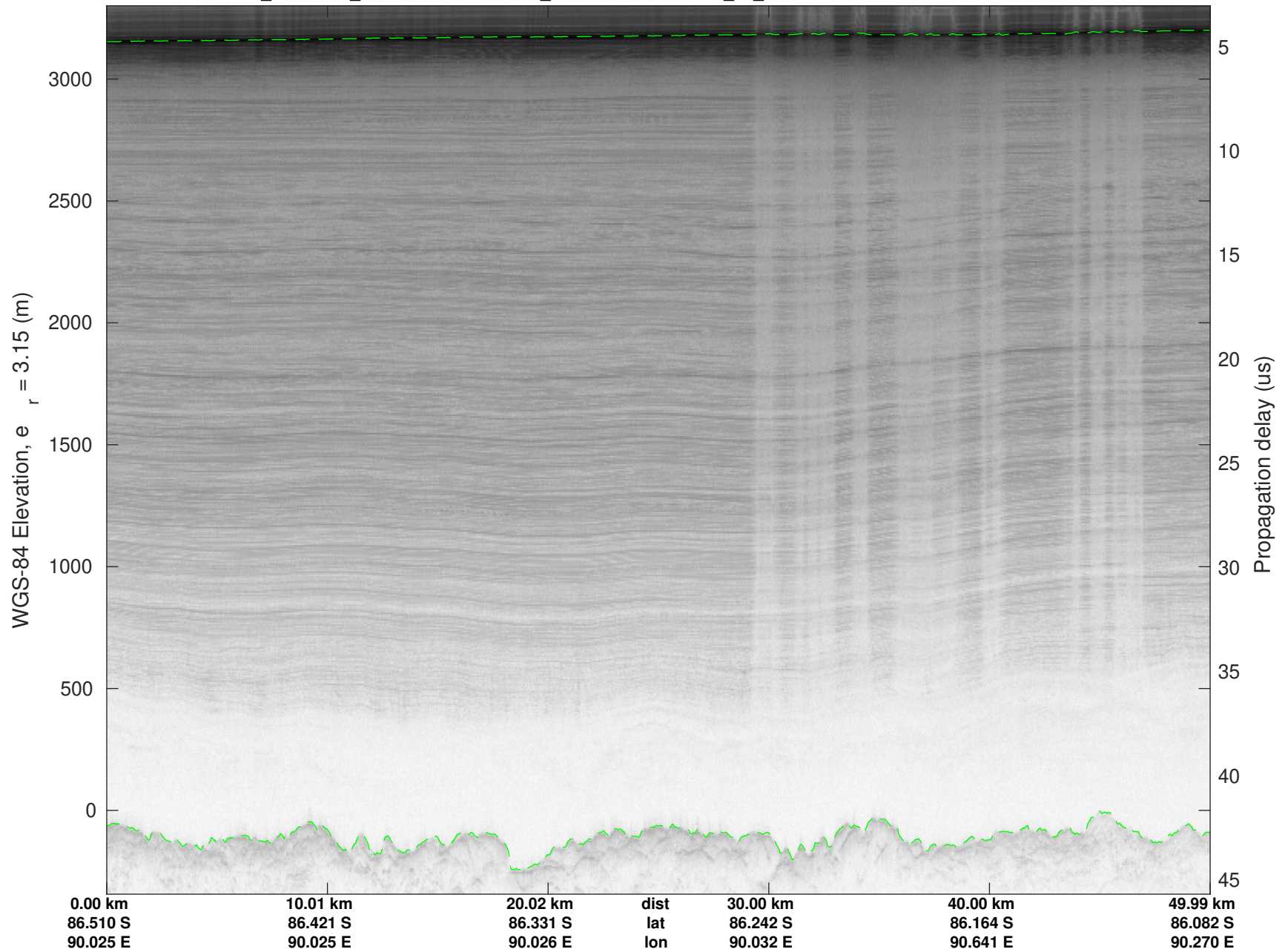


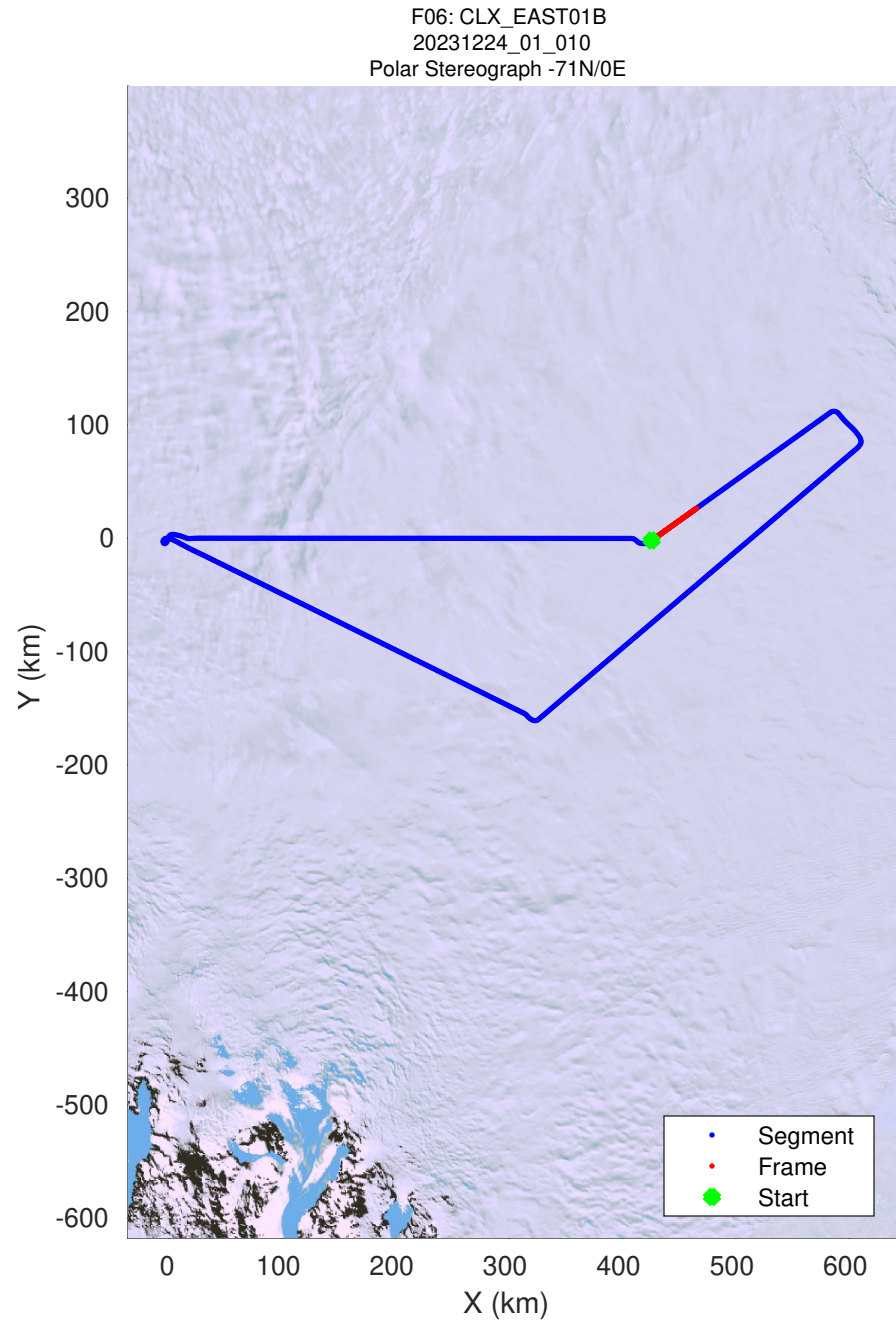
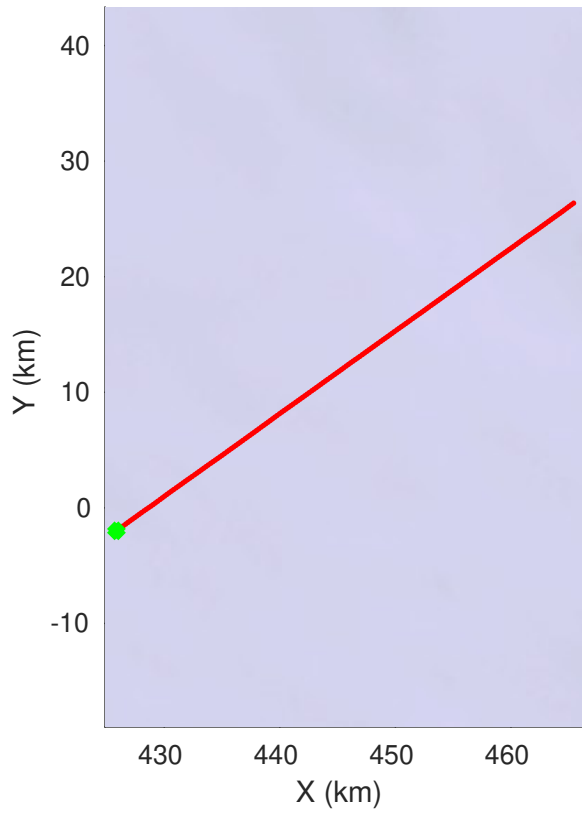
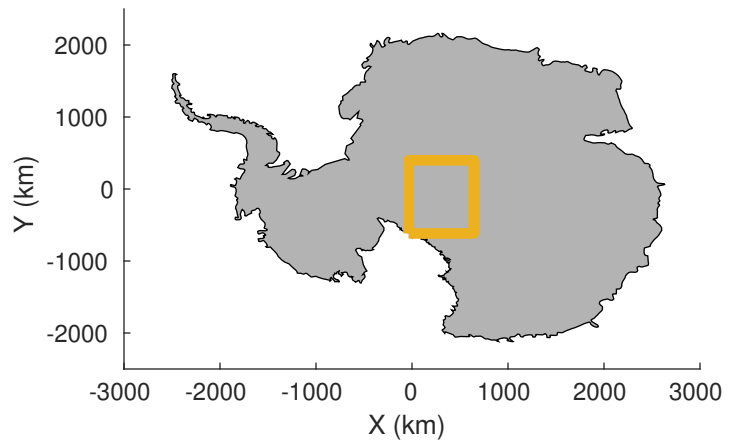


UTIG MARFA -- COLDEX  
rds 2023\_Antarctica\_BaslerMKB: "F06: CLX\_EAST01B" 20231224\_01\_009: 21:10:55.7 to 21:20:11.9 GPS




UTIG MARFA -- COLDEX  
rds 2023\_Antarctica\_BaslerMKB: "F06: CLX\_EAST01B" 20231224\_01\_009: 21:10:55.7 to 21:20:11.9 GPS

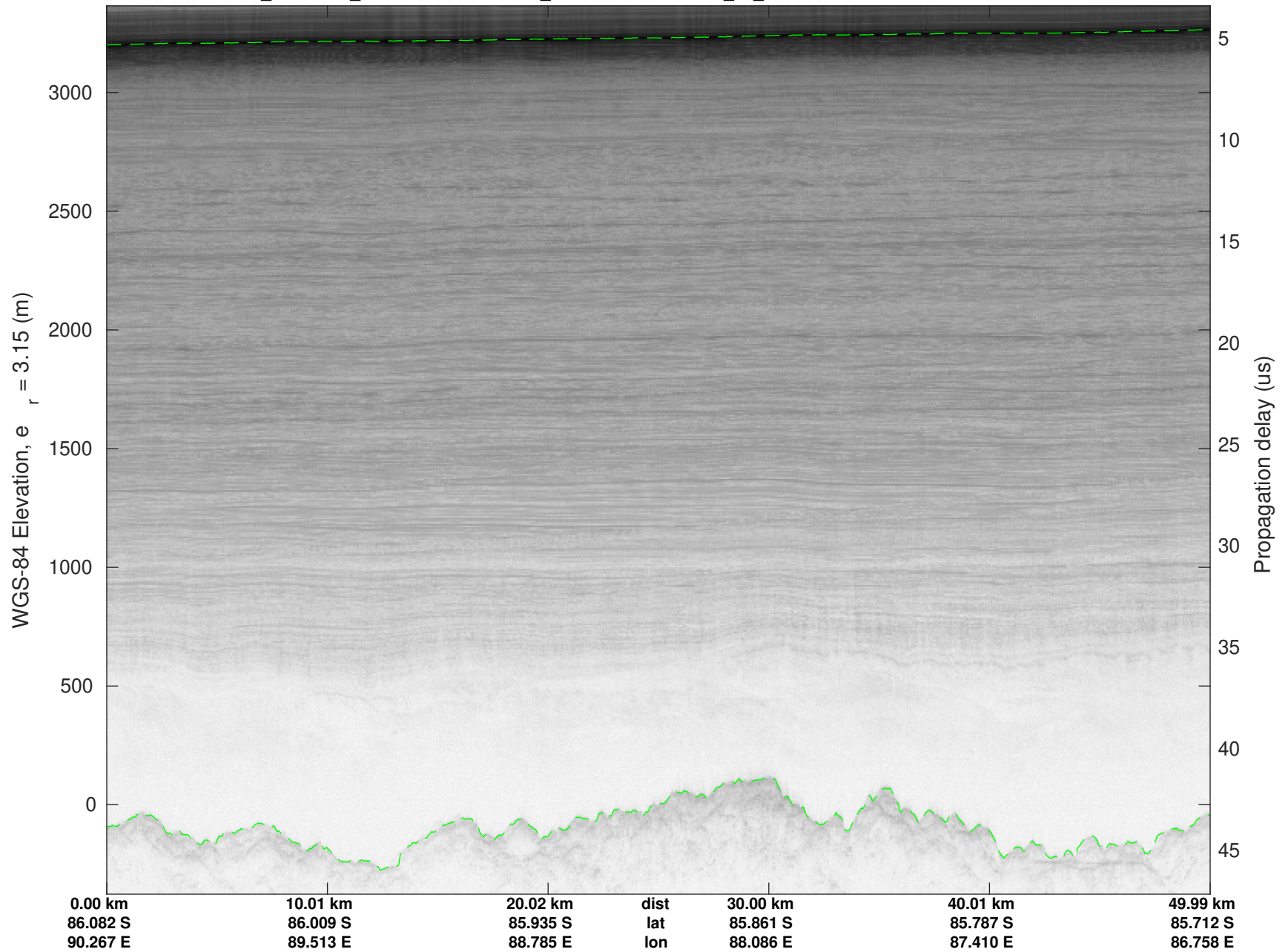


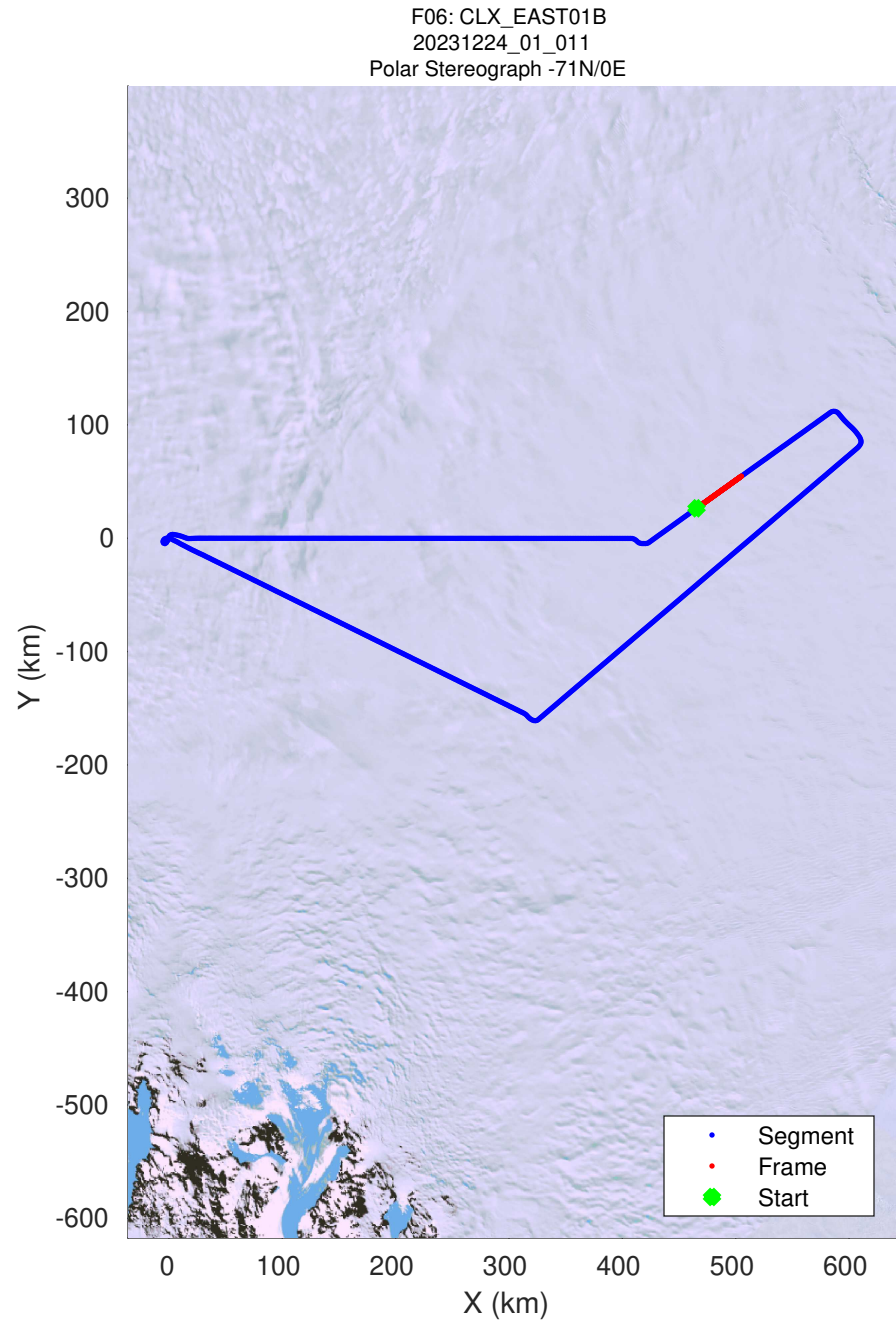
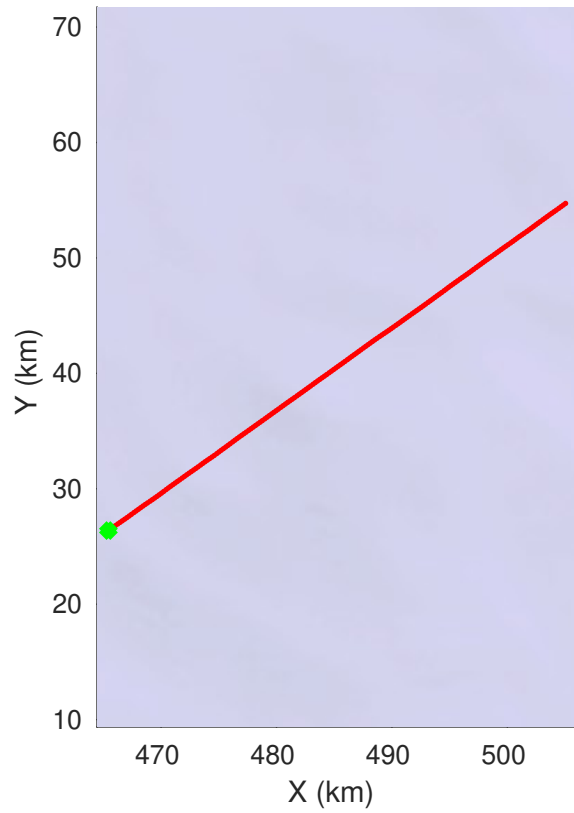
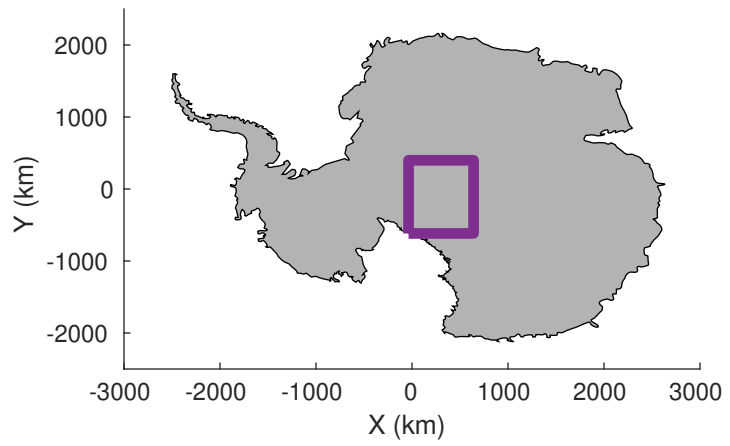


UTIG MARFA -- COLDEX  
rds 2023\_Antarctica\_BaslerMKB: "F06: CLX\_EAST01B" 20231224\_01\_010: 21:20:12.2 to 21:29:43.3 GPS




UTIG MARFA -- COLDEX  
rds 2023\_Antarctica\_BaslerMKB: "F06: CLX\_EAST01B" 20231224\_01\_010: 21:20:12.2 to 21:29:43.3 GPS



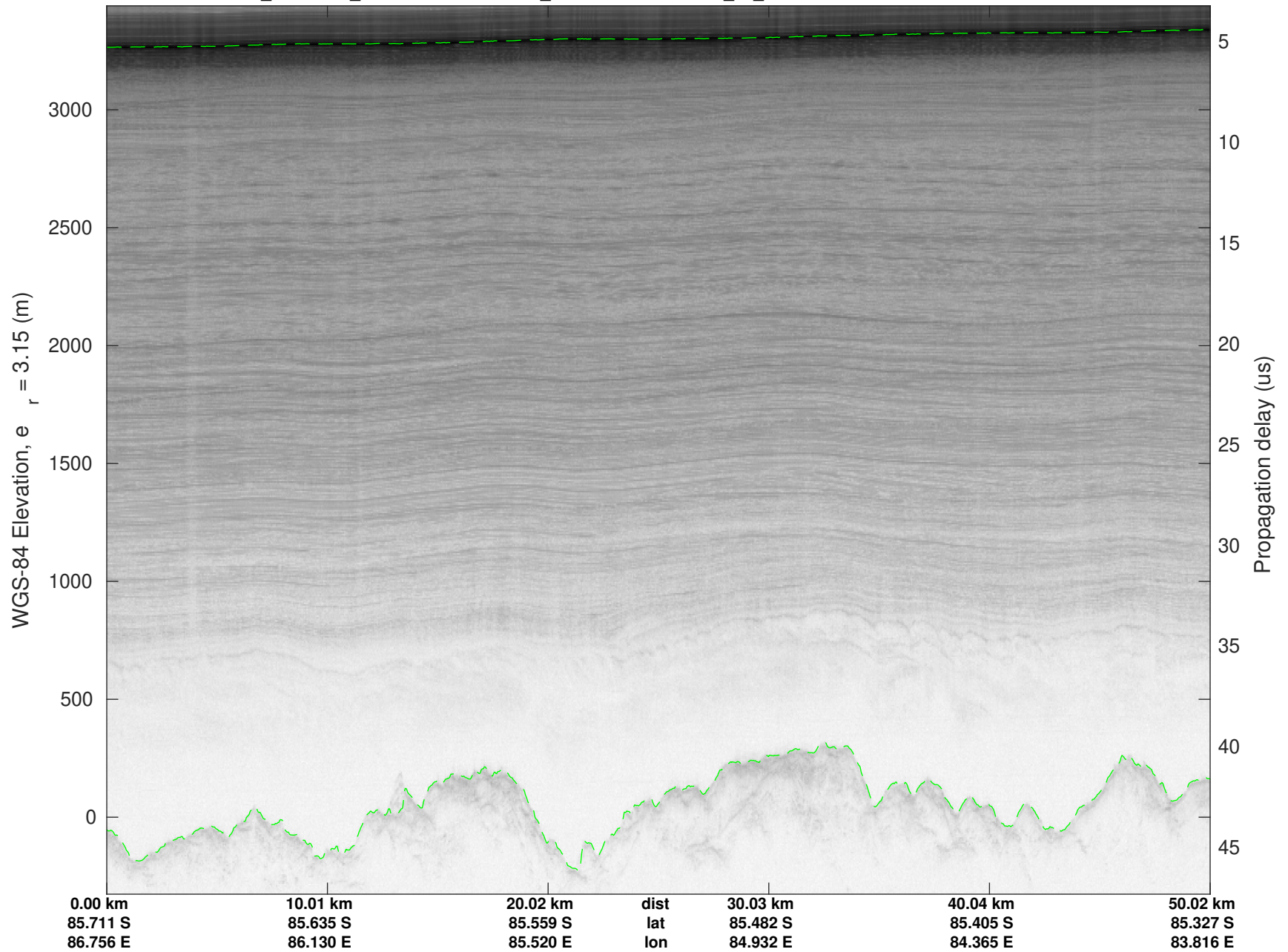


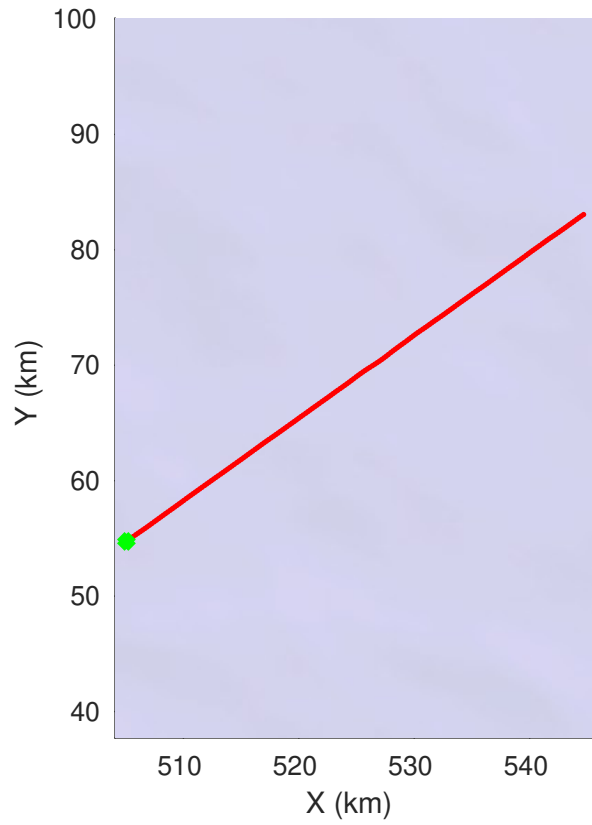
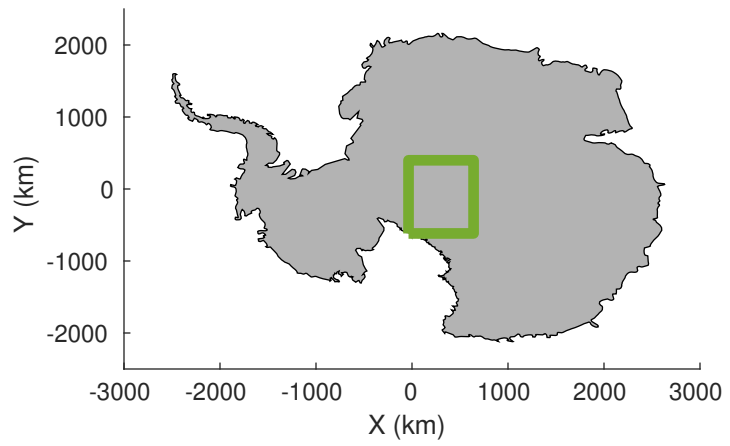
UTIG MARFA -- COLDEX  
rds 2023\_Antarctica\_BaslerMKB: "F06: CLX\_EAST01B" 20231224\_01\_011: 21:29:43.7 to 21:39:17.2 GPS



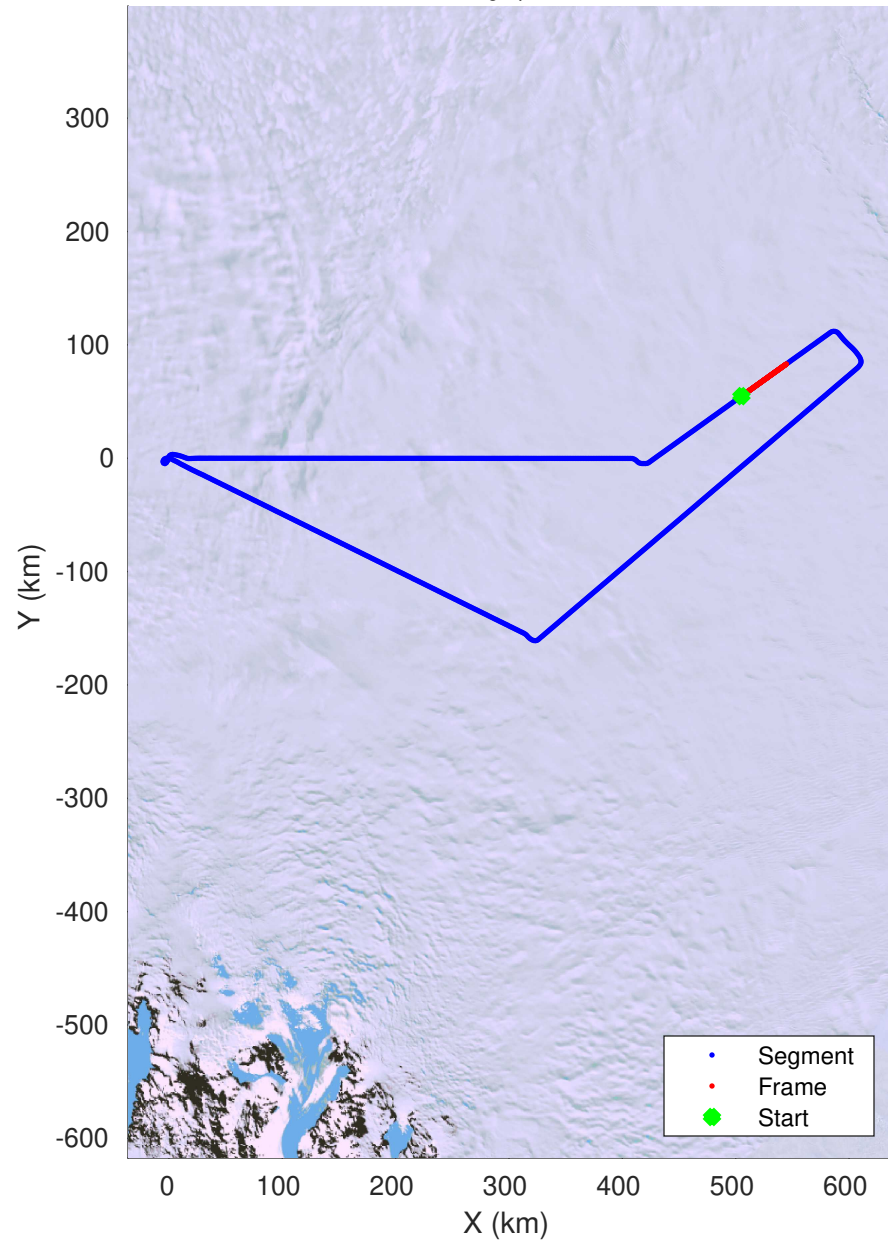


UTIG MARFA -- COLDEX  
rds 2023\_Antarctica\_BaslerMKB: "F06: CLX\_EAST01B" 20231224\_01\_011: 21:29:43.7 to 21:39:17.2 GPS






F06: CLX\_EAST01B  
20231224\_01\_012  
Polar Stereograph -71N/0E




UTIG MARFA -- COLDEX

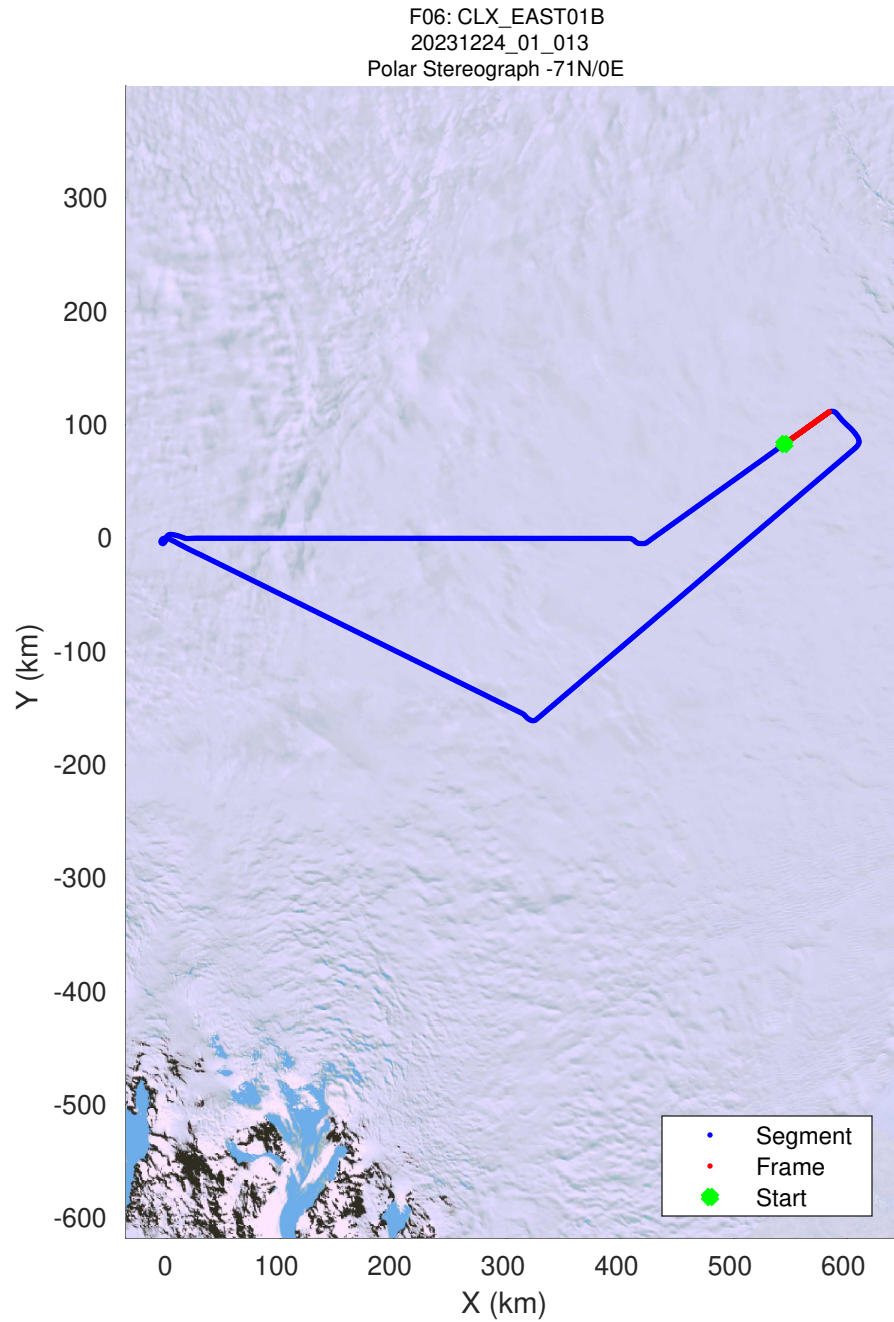
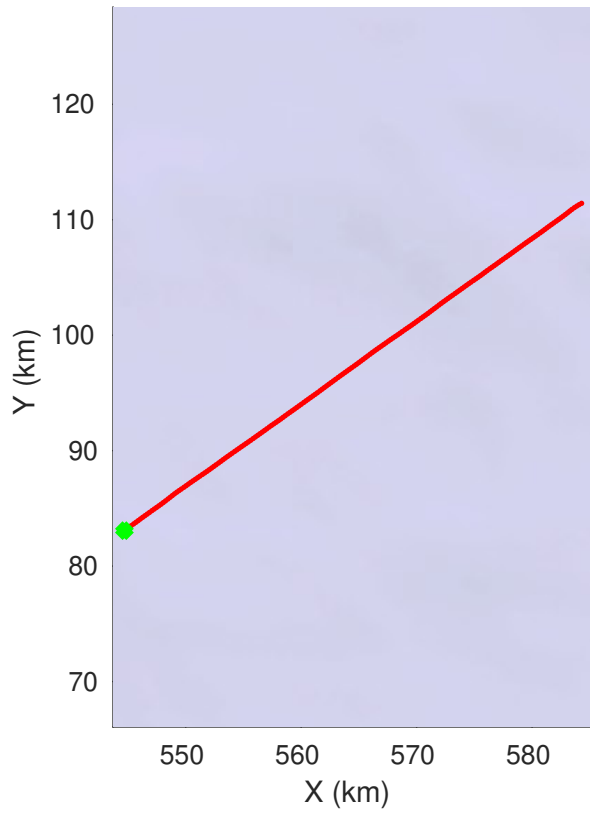
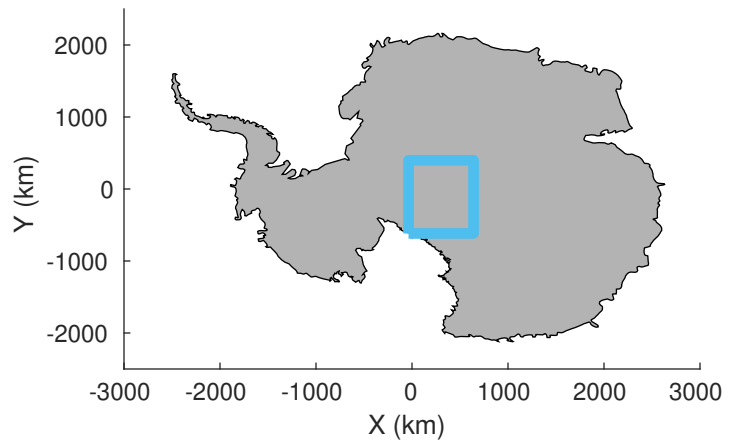
rds 2023\_Antarctica\_BaslerMKB: "F06: CLX\_EAST01B" 20231224\_01\_012: 21:39:17.5 to 21:48:47.3 GPS



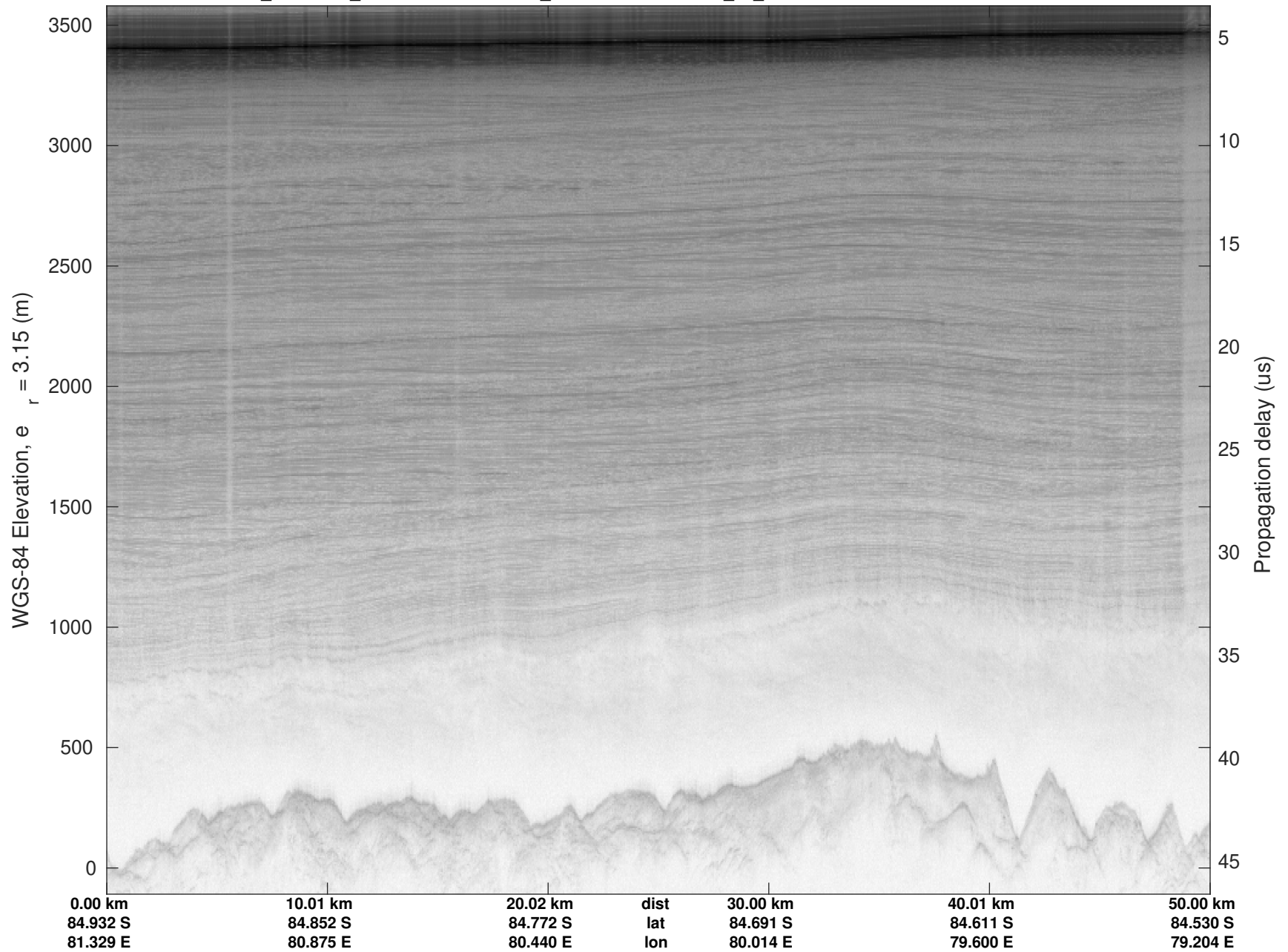
UTIG MARFA -- COLDEX

rds 2023\_Antarctica\_BaslerMKB: "F06: CLX\_EAST01B" 20231224\_01\_012: 21:39:17.5 to 21:48:47.3 GPS

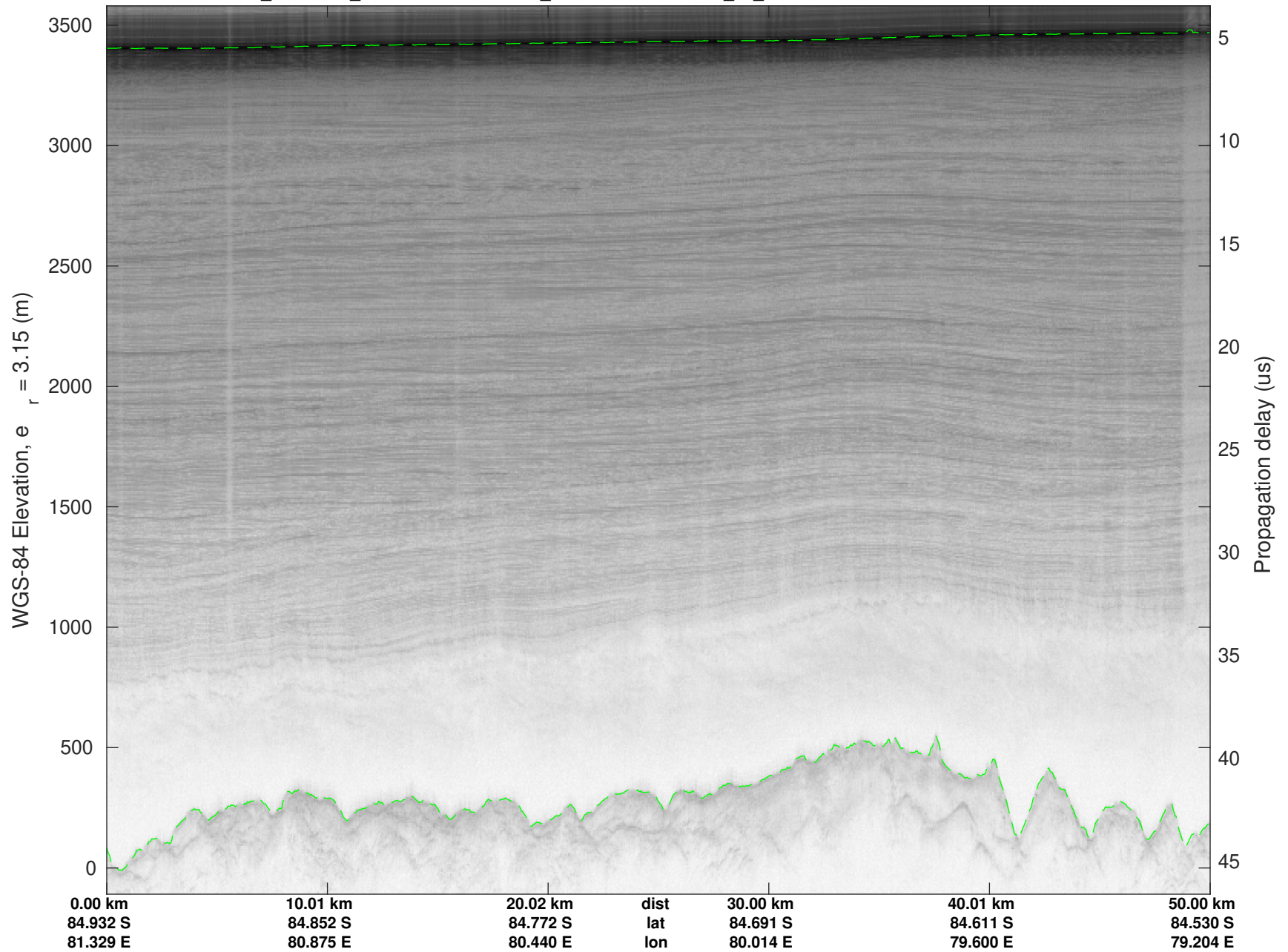


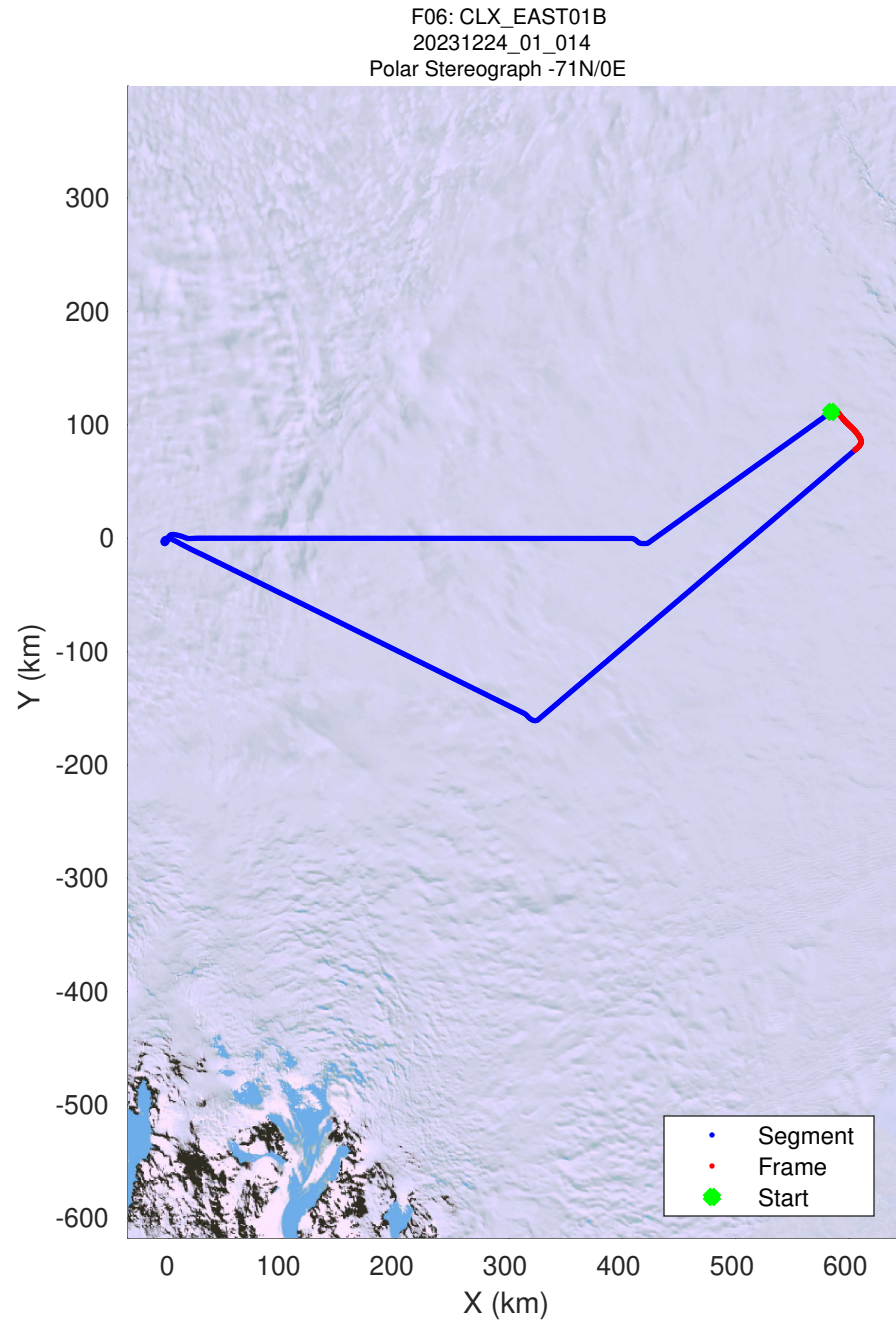
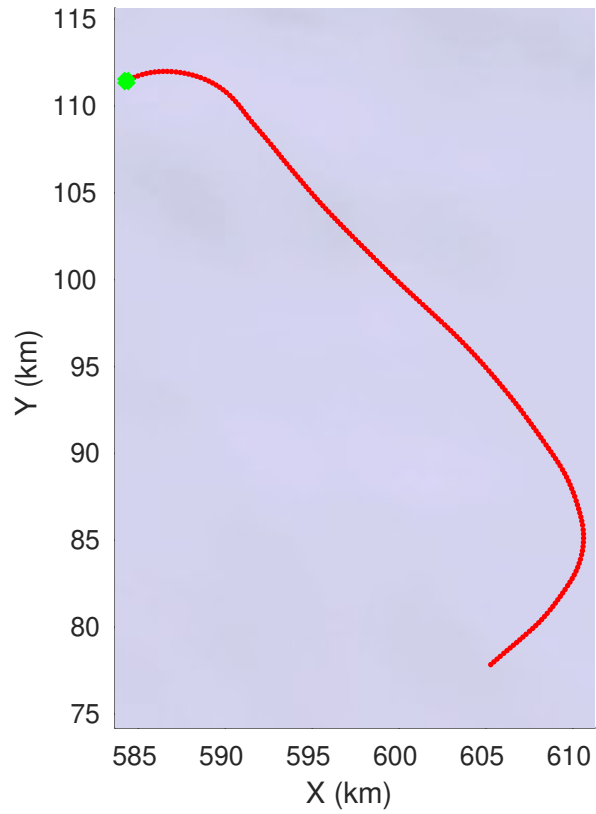
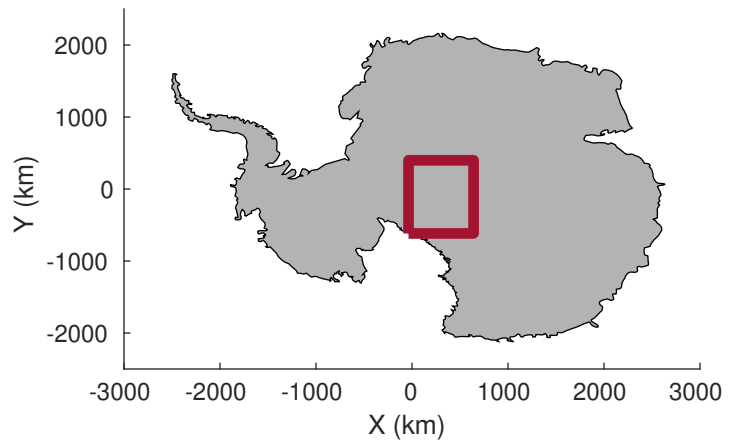


UTIG MARFA -- COLDEX  
rds 2023\_Antarctica\_BaslerMKB: "F06: CLX\_EAST01B" 20231224\_01\_013: 21:48:47.6 to 21:58:16.4 GPS



UTIG MARFA -- COLDEX  
rds 2023\_Antarctica\_BaslerMKB: "F06: CLX\_EAST01B" 20231224\_01\_013: 21:48:47.6 to 21:58:16.4 GPS

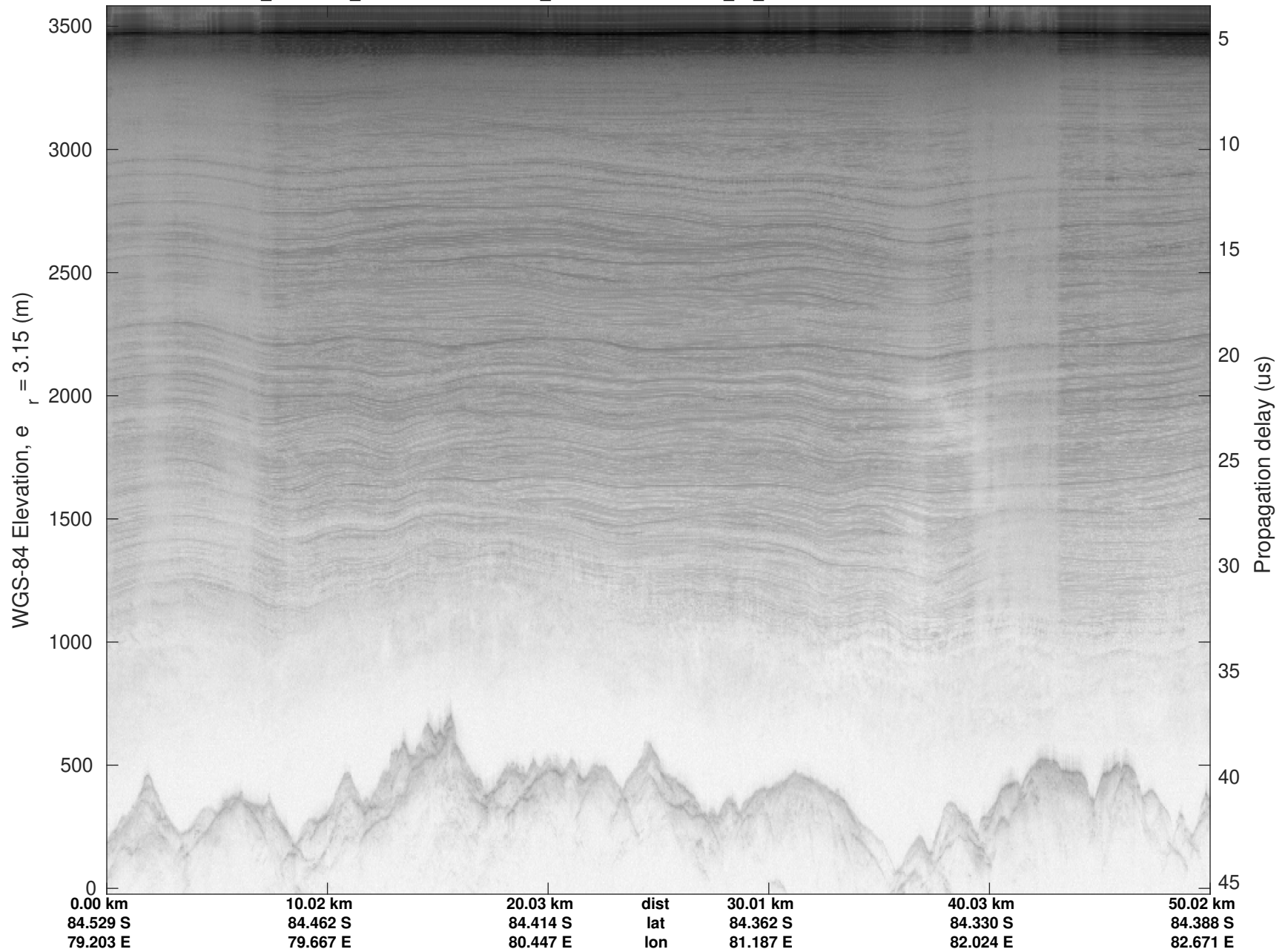




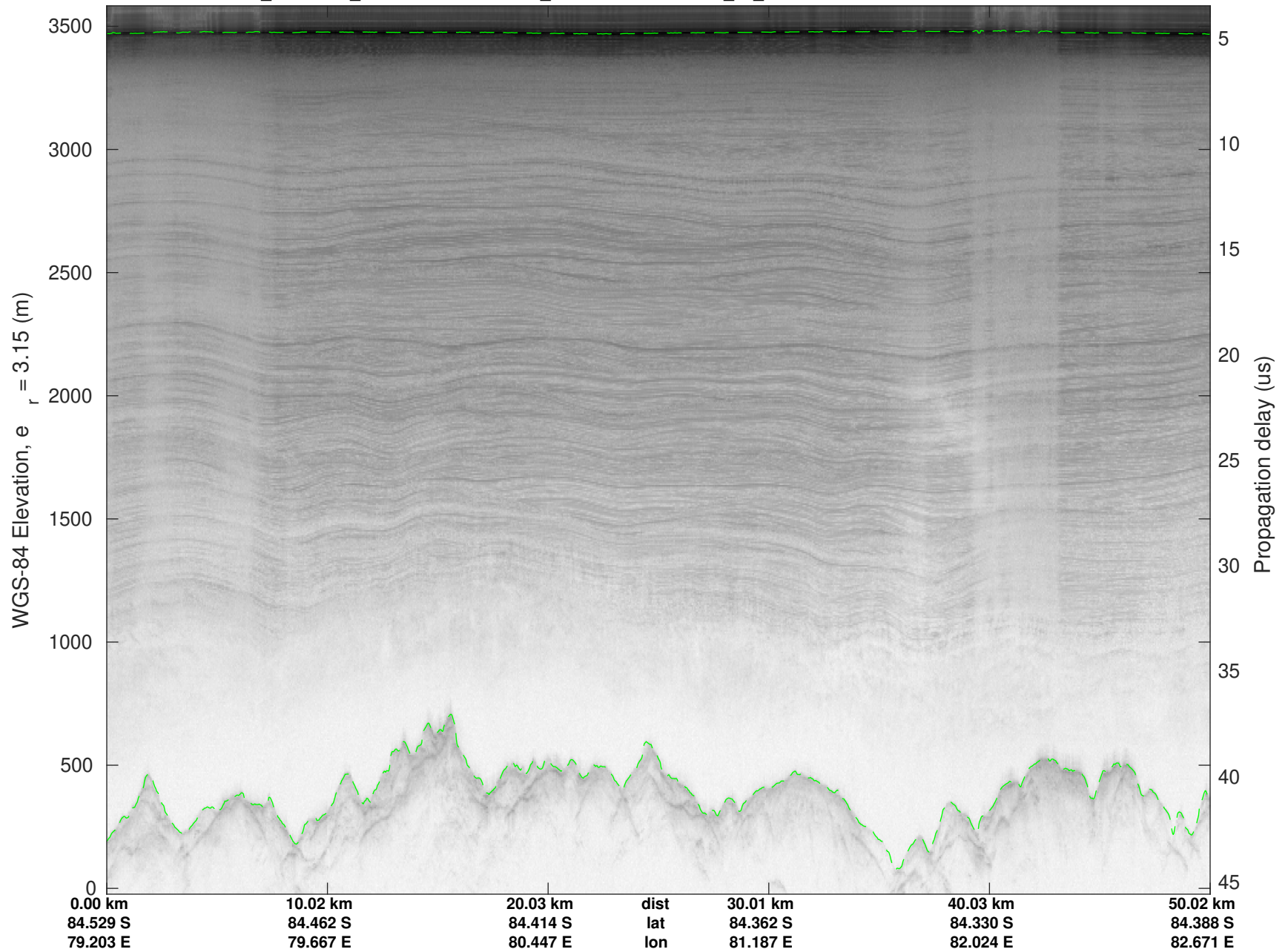


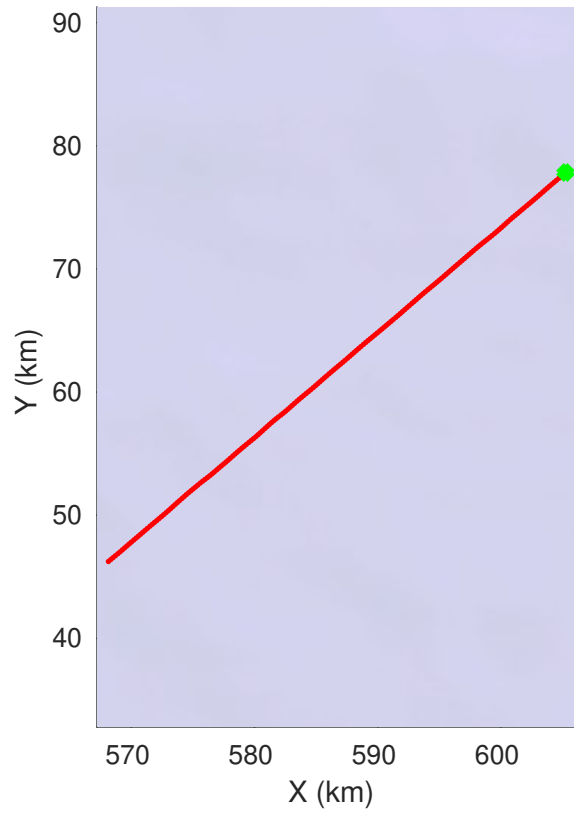
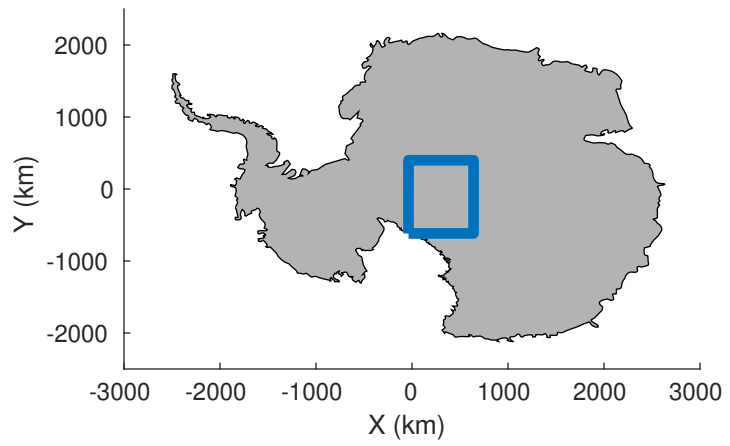
UTIG MARFA -- COLDEX

rds 2023\_Antarctica\_BaslerMKB: "F06: CLX\_EAST01B" 20231224\_01\_014: 21:58:16.7 to 22:07:38.7 GPS

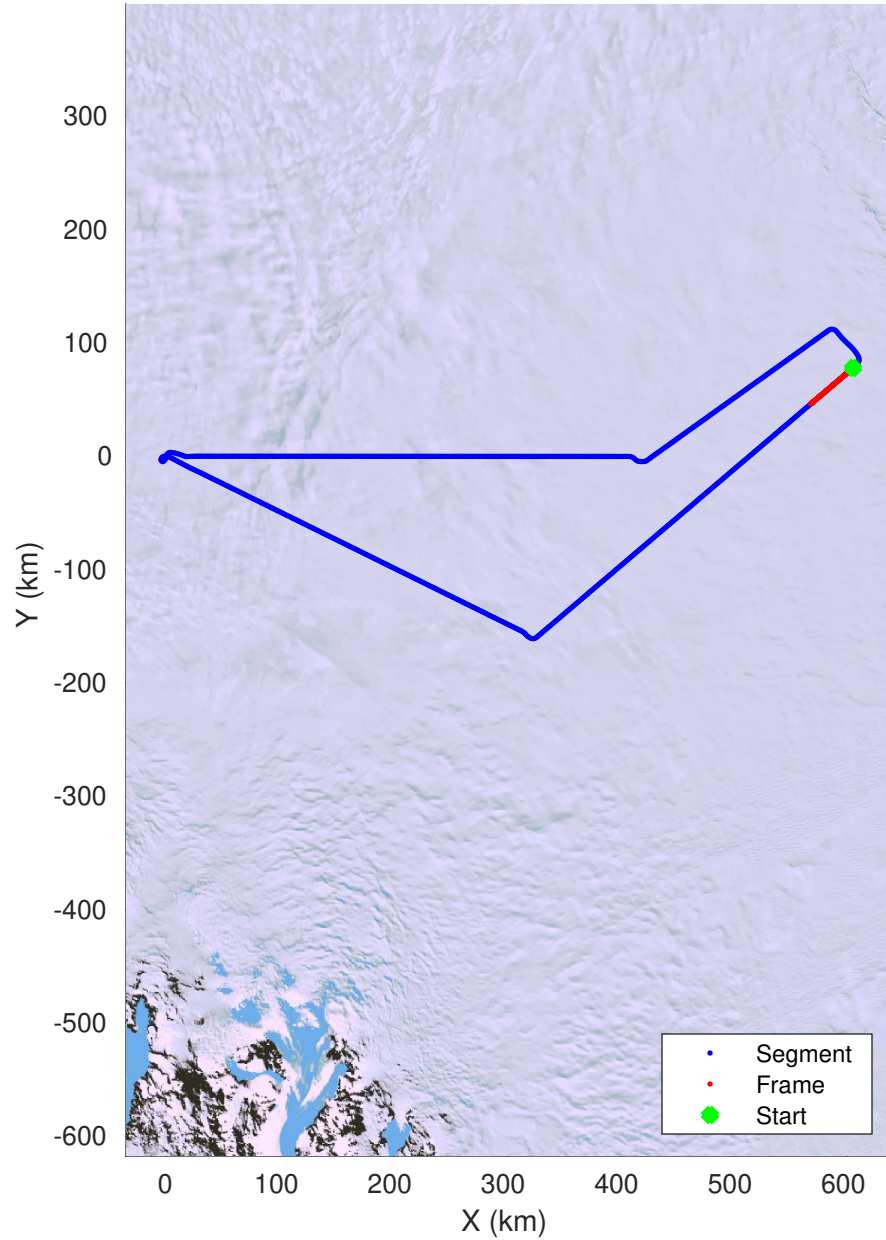


UTIG MARFA -- COLDEX  
rds 2023\_Antarctica\_BaslerMKB: "F06: CLX\_EAST01B" 20231224\_01\_014: 21:58:16.7 to 22:07:38.7 GPS






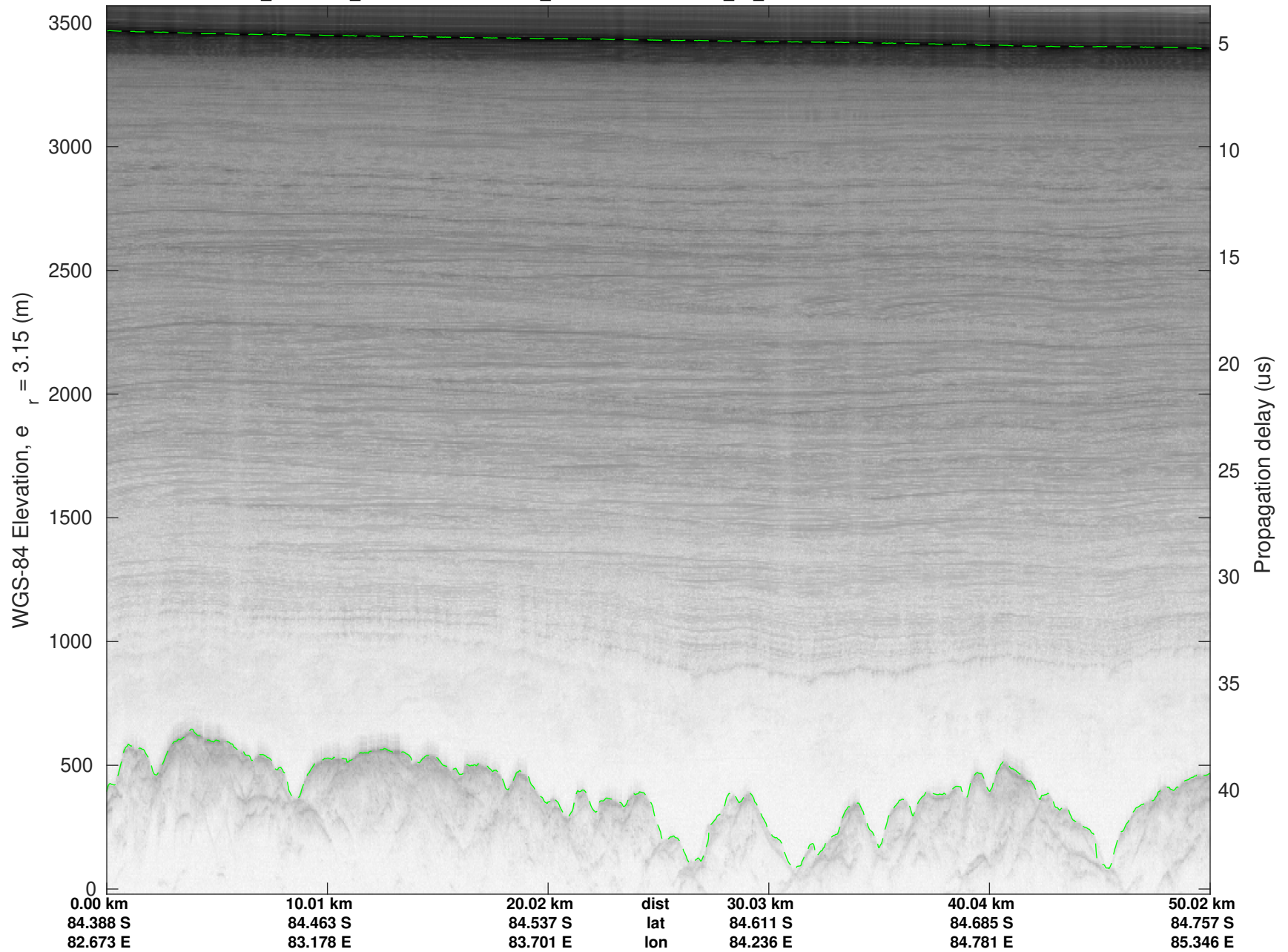
F06: CLX\_EAST01B  
 20231224\_01\_015  
 Polar Stereograph -71N/0E

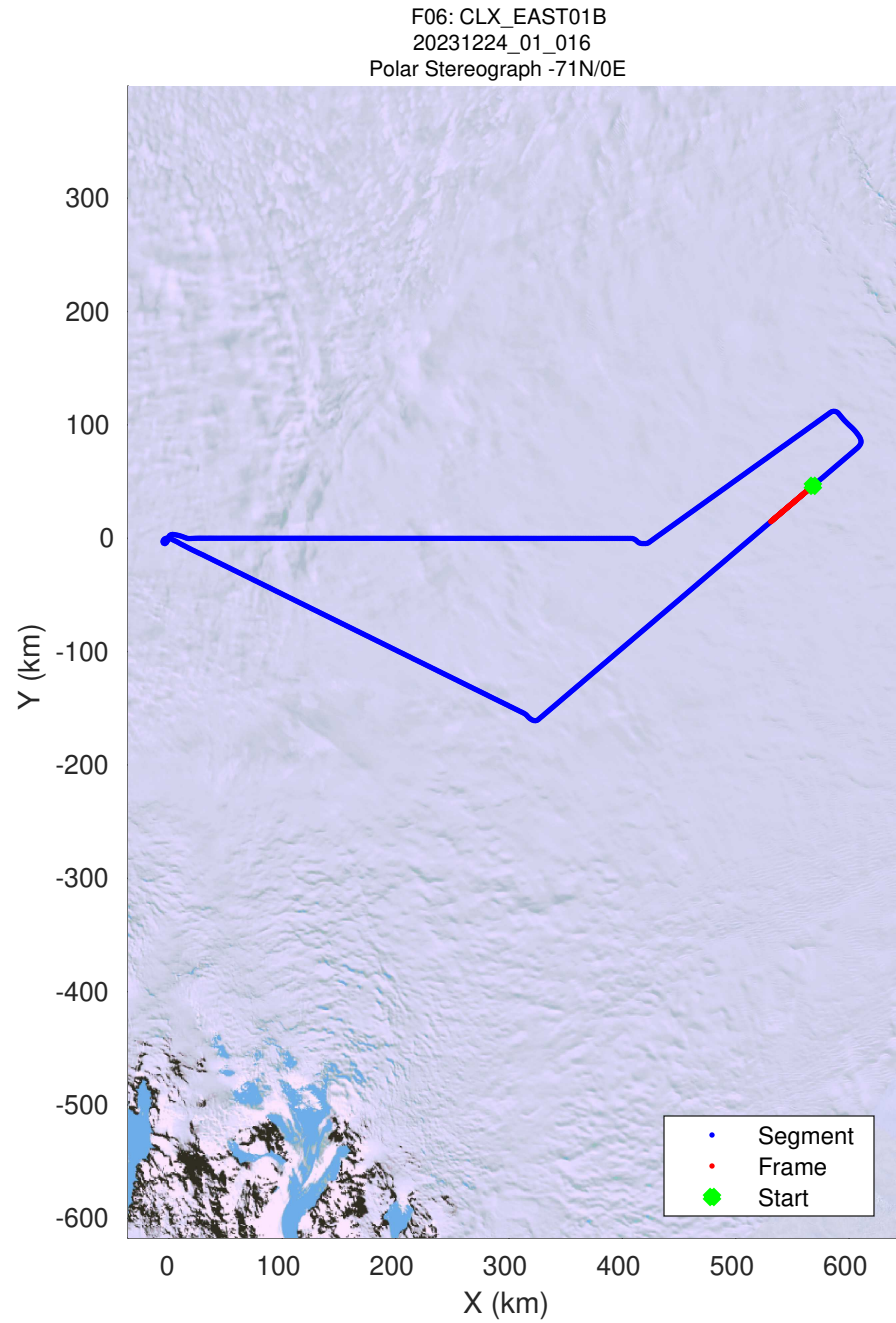
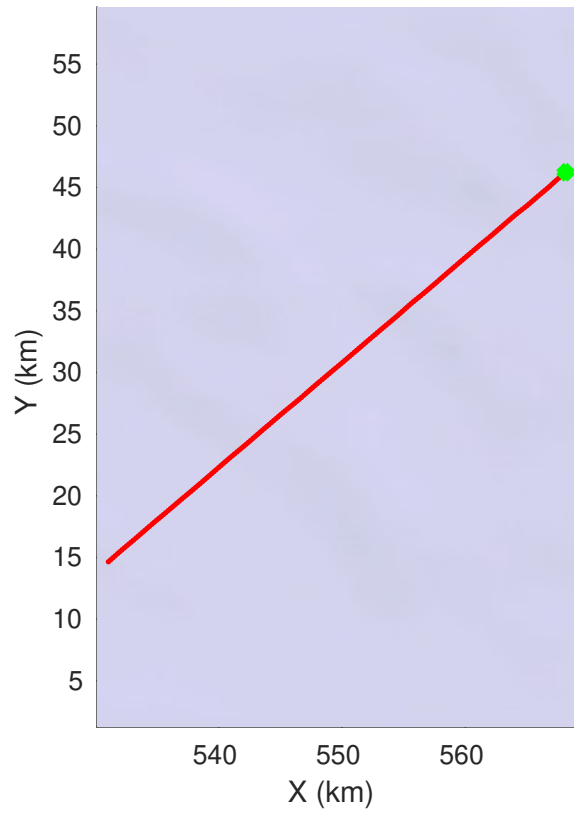
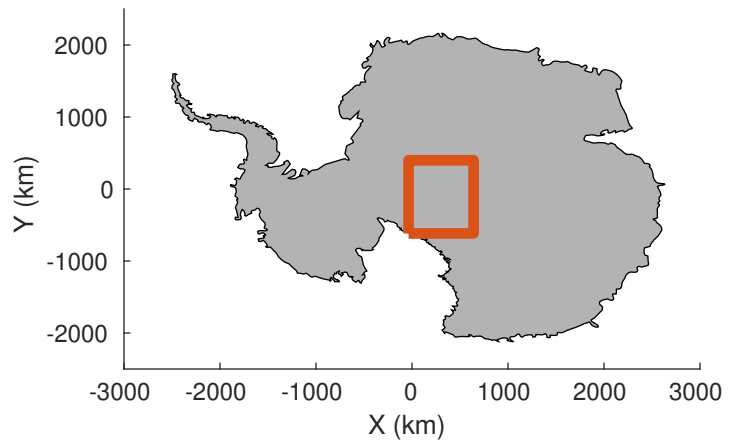


UTIG MARFA -- COLDEX  
rds 2023\_Antarctica\_BaslerMKB: "F06: CLX\_EAST01B" 20231224\_01\_015: 22:07:39.0 to 22:17:42.8 GPS




UTIG MARFA -- COLDEX  
rds 2023\_Antarctica\_BaslerMKB: "F06: CLX\_EAST01B" 20231224\_01\_015: 22:07:39.0 to 22:17:42.8 GPS

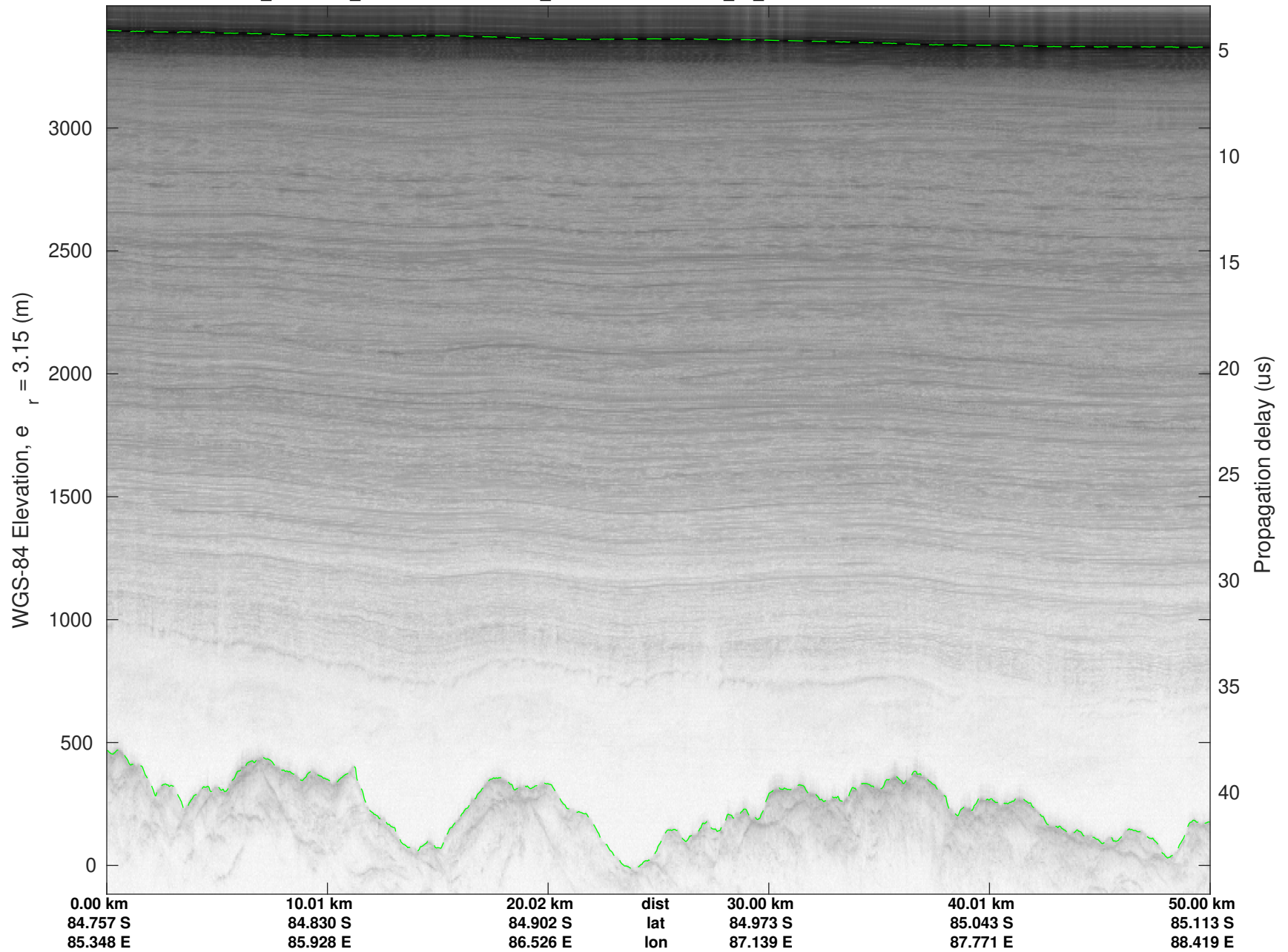




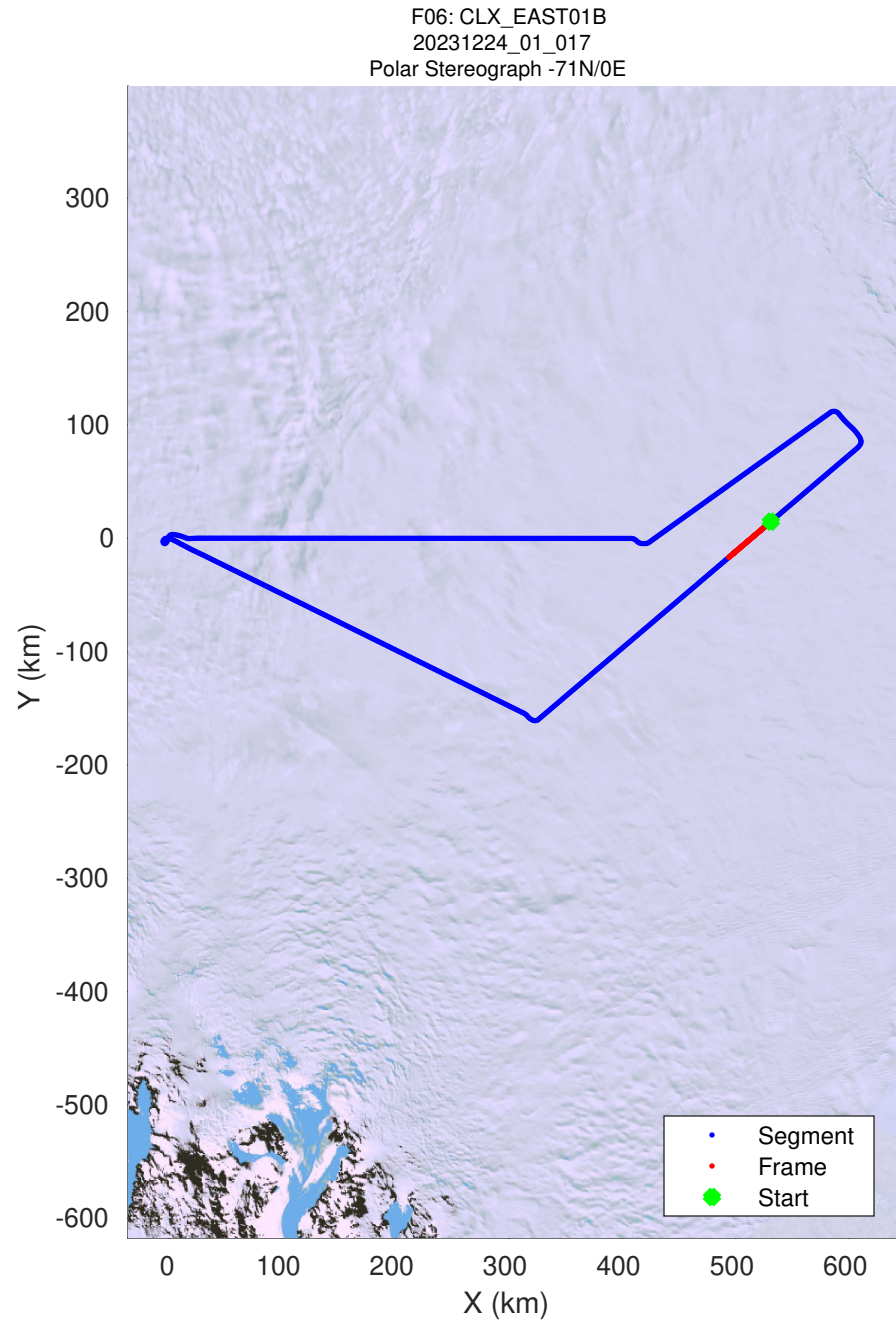
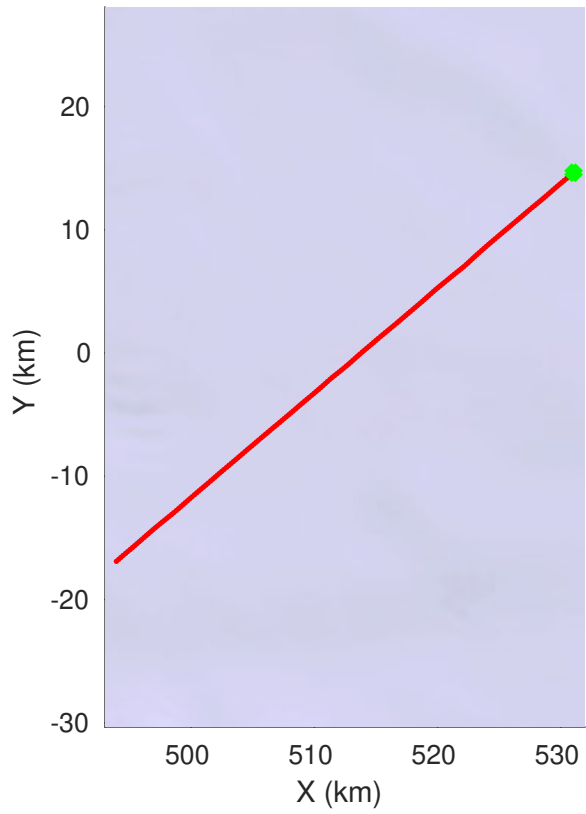
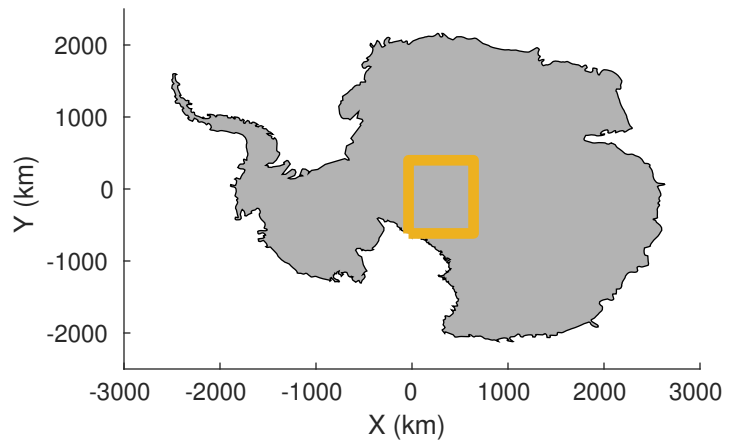
UTIG MARFA -- COLDEX  
rds 2023\_Antarctica\_BaslerMKB: "F06: CLX\_EAST01B" 20231224\_01\_016: 22:17:43.1 to 22:27:22.1 GPS




UTIG MARFA -- COLDEX  
rds 2023\_Antarctica\_BaslerMKB: "F06: CLX\_EAST01B" 20231224\_01\_016: 22:17:43.1 to 22:27:22.1 GPS



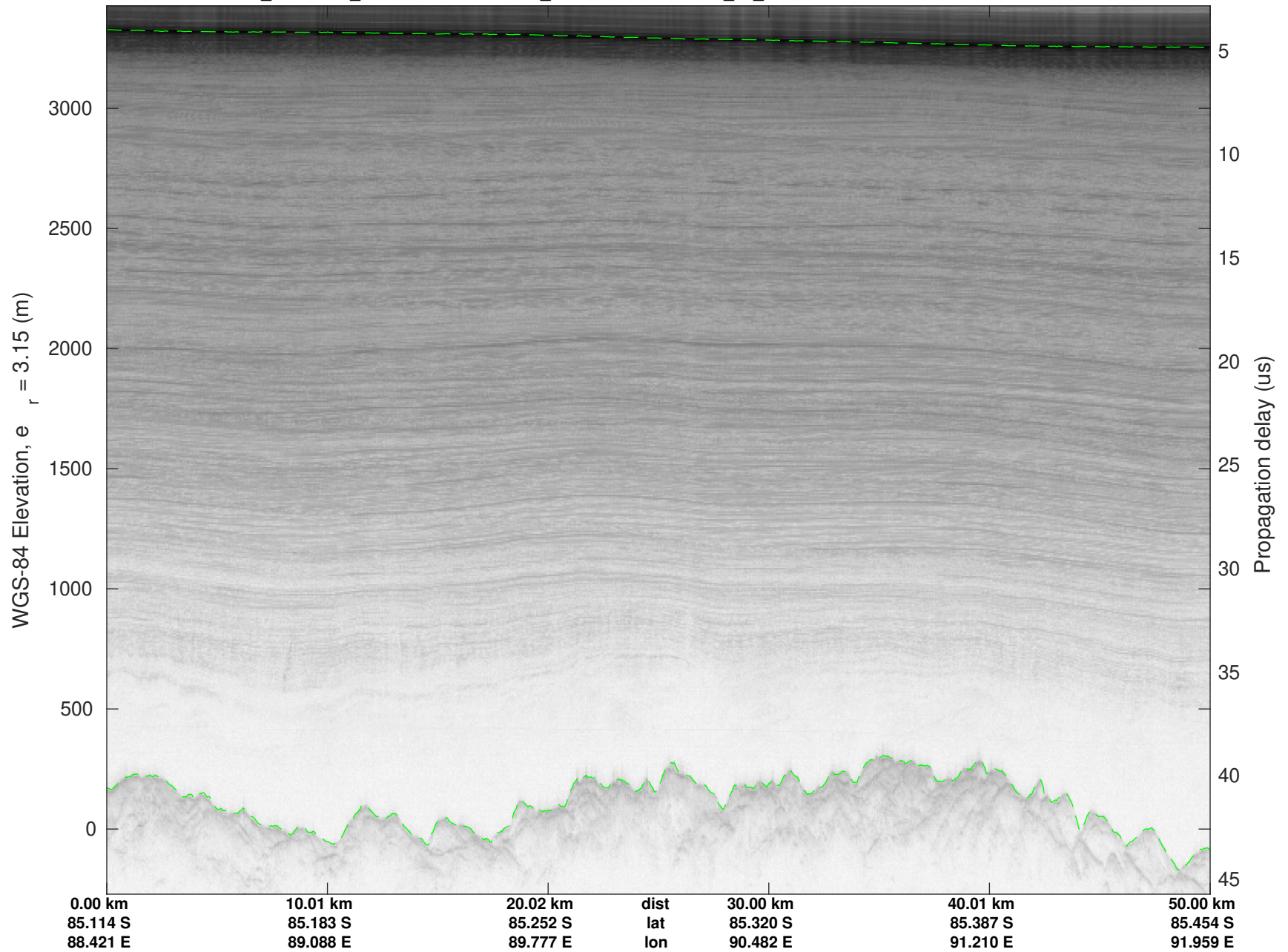


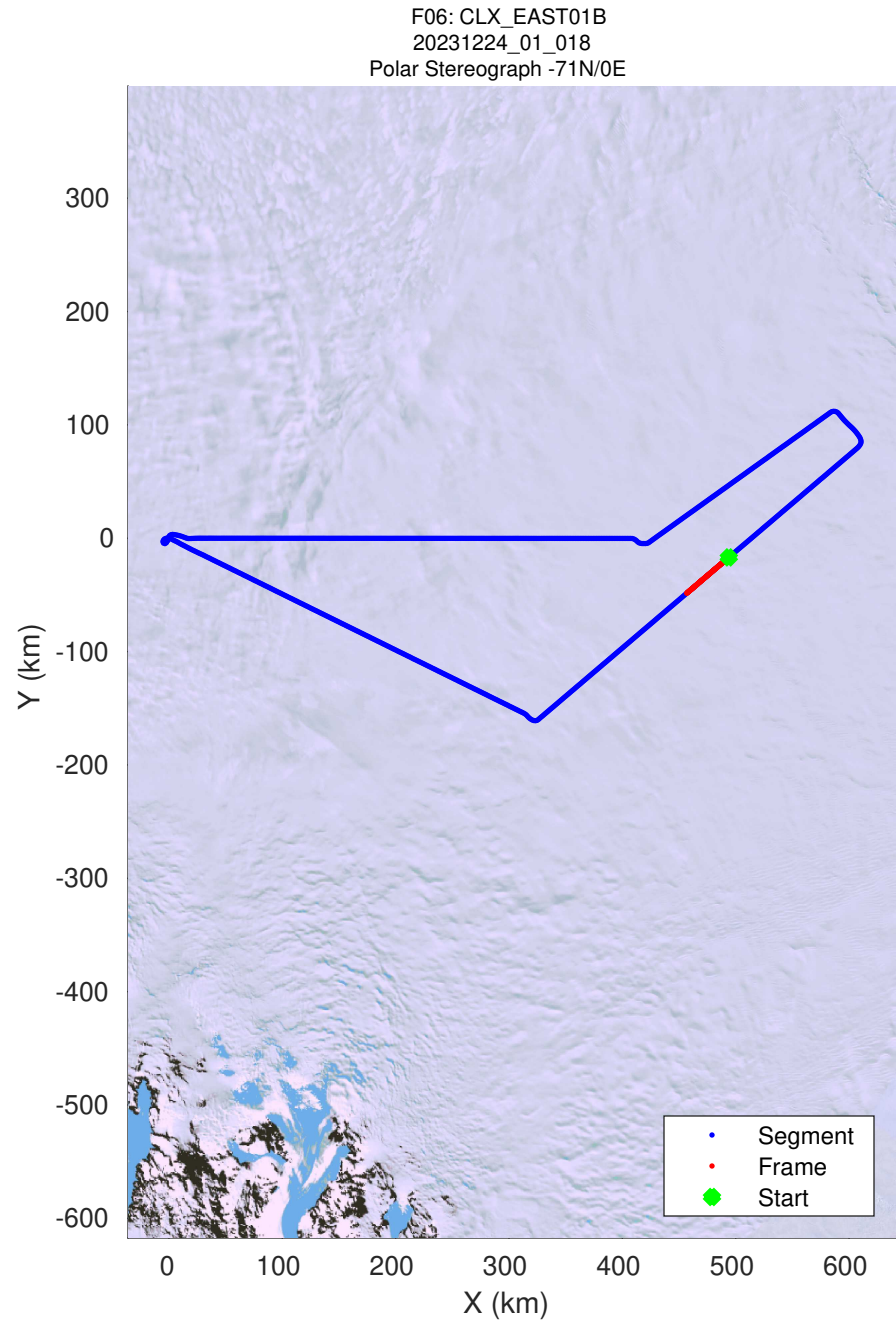
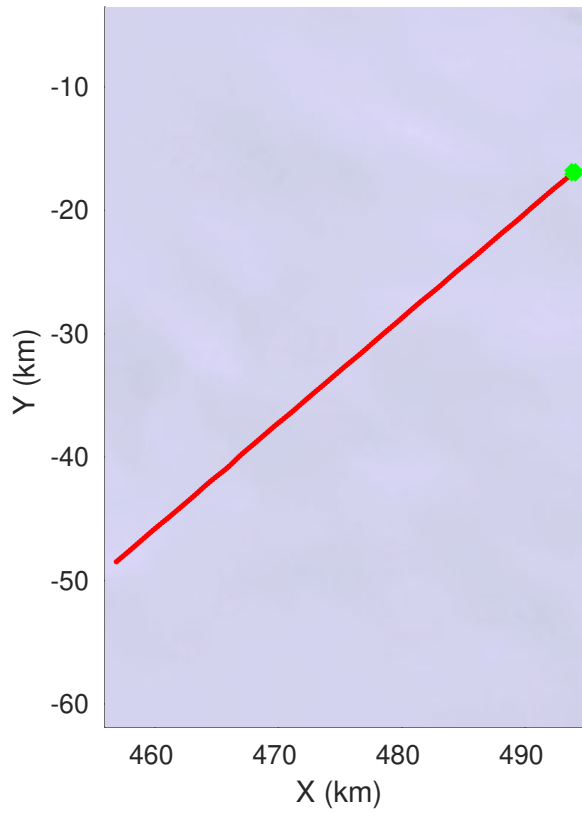
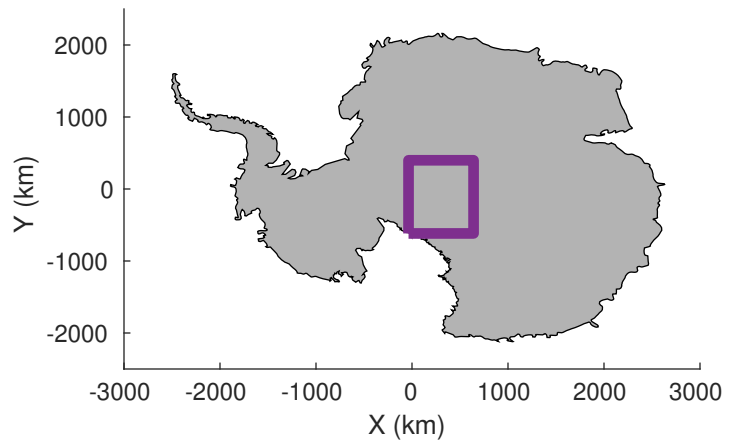


UTIG MARFA -- COLDEX  
rds 2023\_Antarctica\_BaslerMKB: "F06: CLX\_EAST01B" 20231224\_01\_017: 22:27:22.4 to 22:36:58.9 GPS




UTIG MARFA -- COLDEX  
rds 2023\_Antarctica\_BaslerMKB: "F06: CLX\_EAST01B" 20231224\_01\_017: 22:27:22.4 to 22:36:58.9 GPS

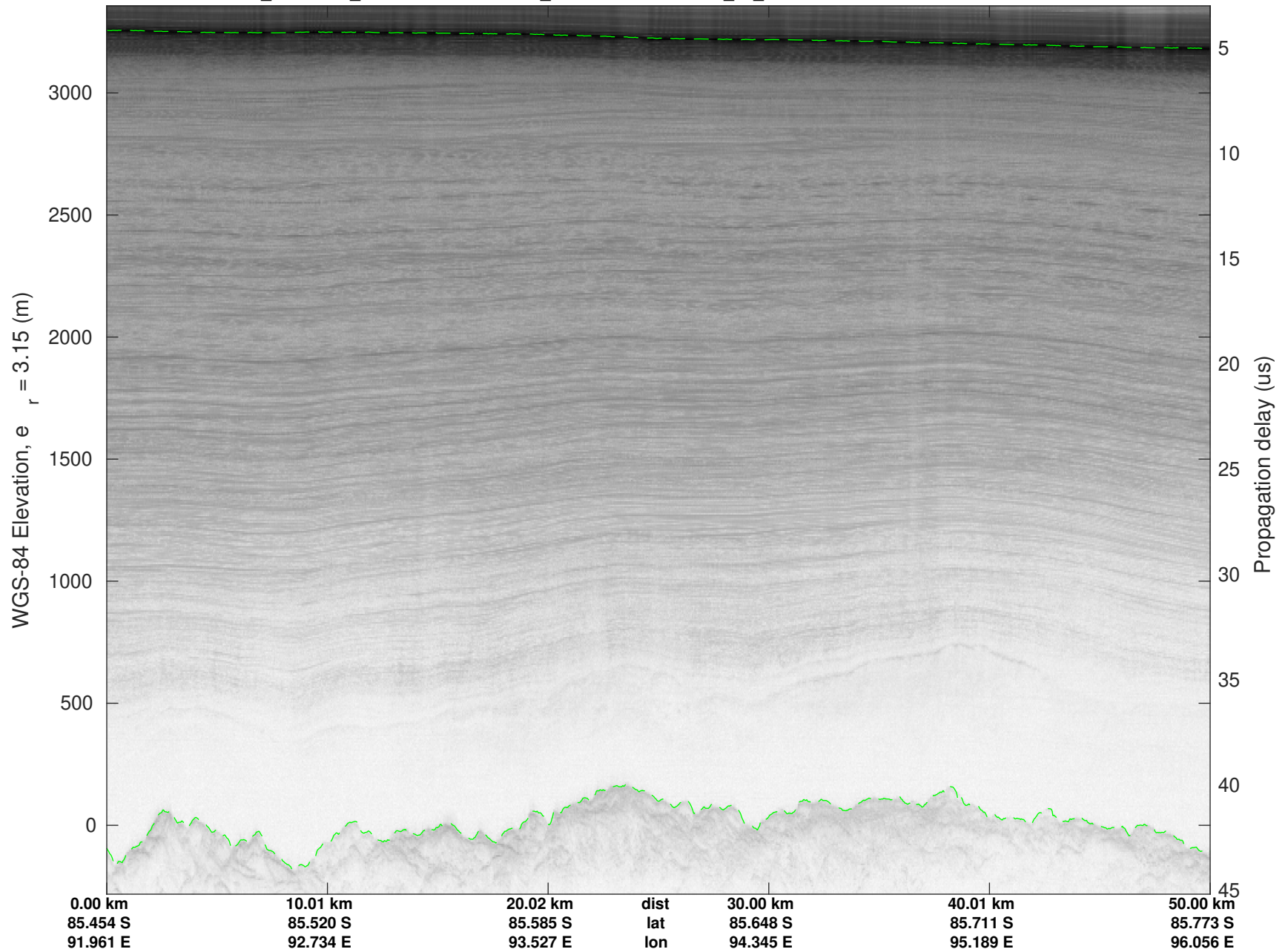


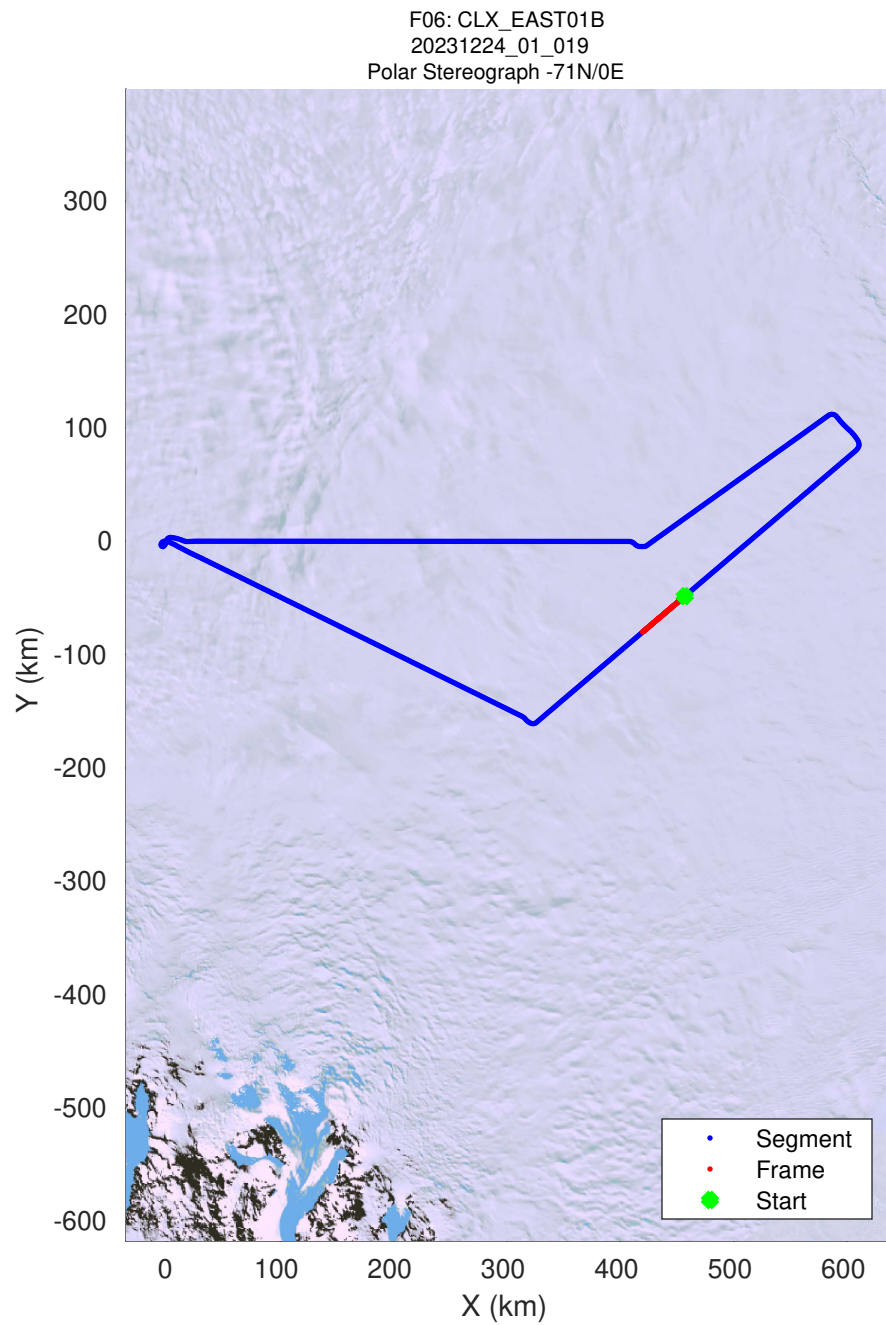
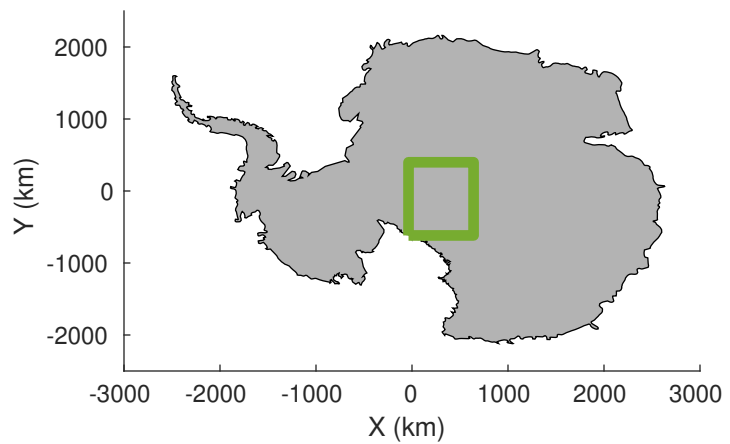


UTIG MARFA -- COLDEX  
rds 2023\_Antarctica\_BaslerMKB: "F06: CLX\_EAST01B" 20231224\_01\_018: 22:36:59.3 to 22:46:35.3 GPS




UTIG MARFA -- COLDEX  
rds 2023\_Antarctica\_BaslerMKB: "F06: CLX\_EAST01B" 20231224\_01\_018: 22:36:59.3 to 22:46:35.3 GPS






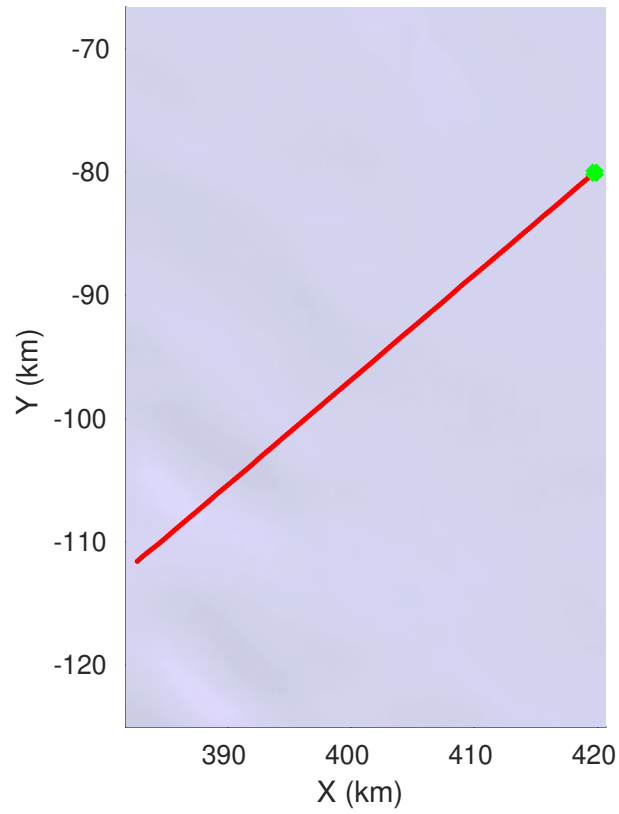
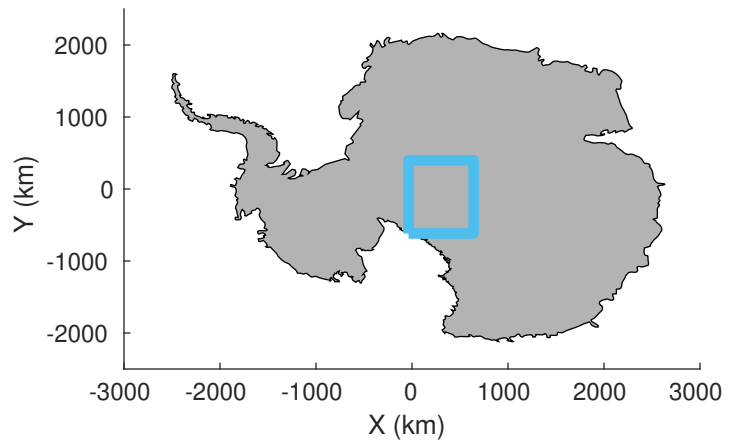
UTIG MARFA -- COLDEX  
rds 2023\_Antarctica\_BaslerMKB: "F06: CLX\_EAST01B" 20231224\_01\_019: 22:46:35.6 to 22:56:02.1 GPS



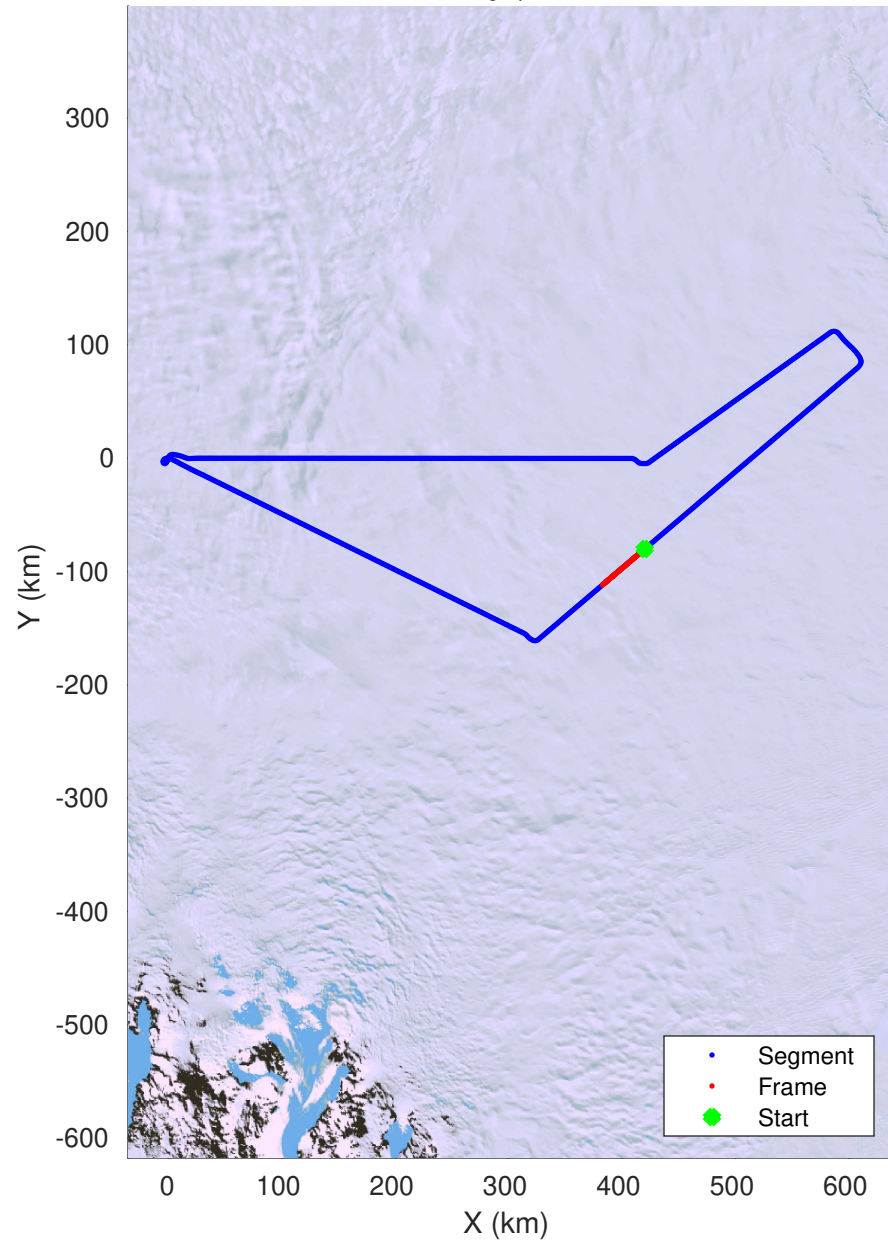


UTIG MARFA -- COLDEX  
rds 2023\_Antarctica\_BaslerMKB: "F06: CLX\_EAST01B" 20231224\_01\_019: 22:46:35.6 to 22:56:02.1 GPS






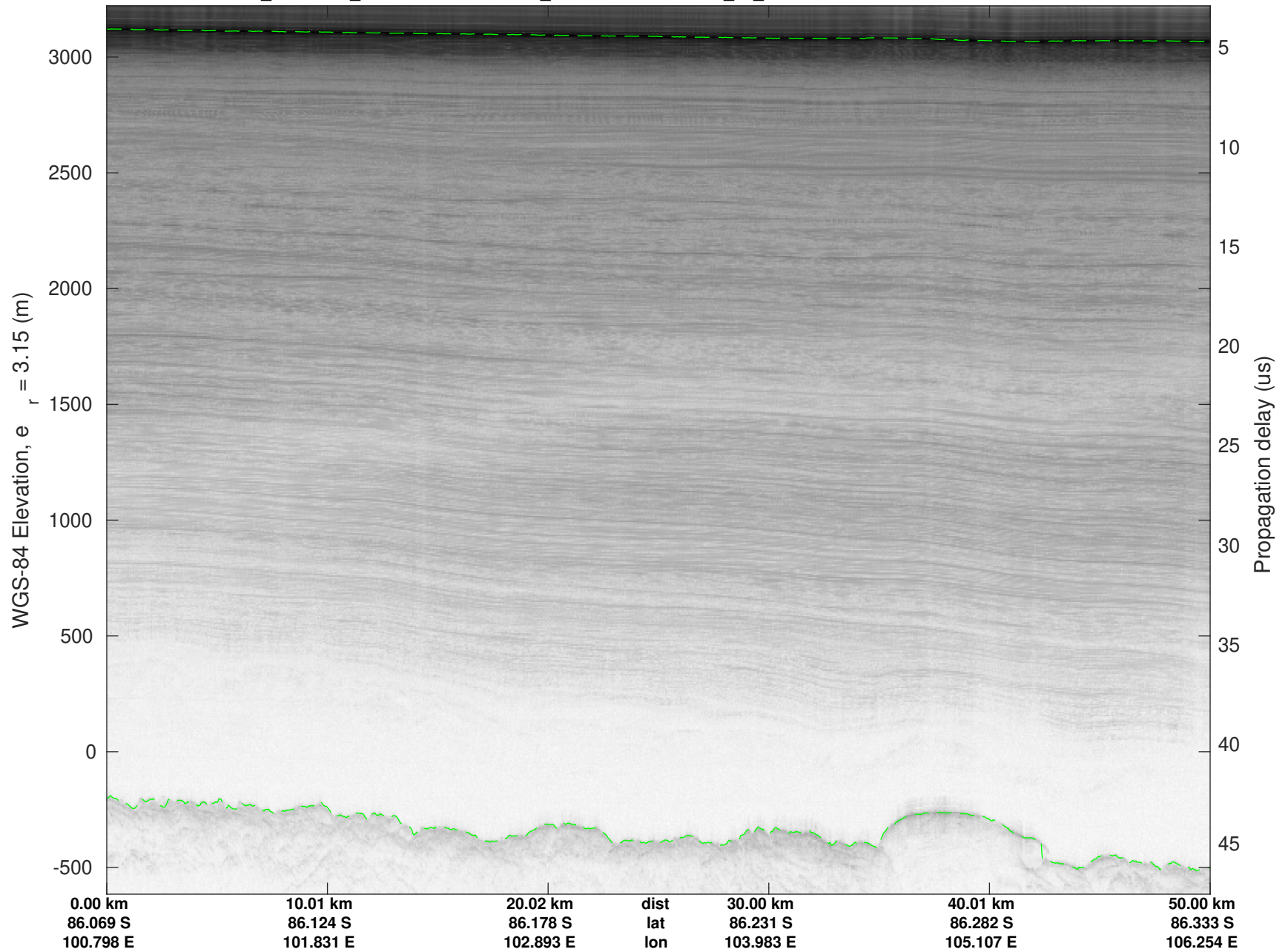
F06: CLX\_EAST01B  
20231224\_01\_020  
Polar Stereograph -71N/0E

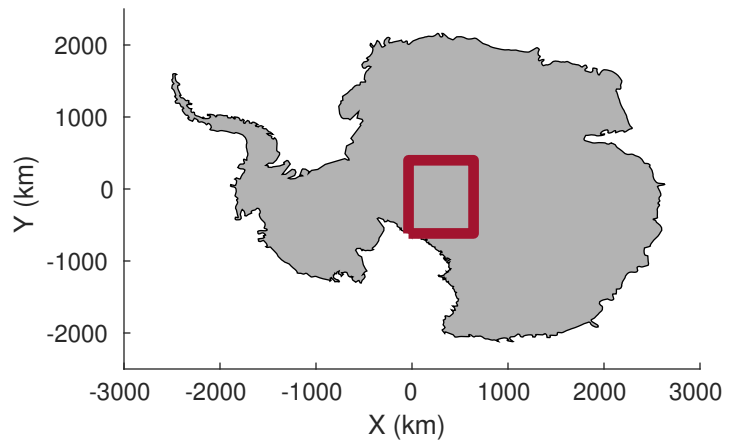


UTIG MARFA -- COLDEX  
rds 2023\_Antarctica\_BaslerMKB: "F06: CLX\_EAST01B" 20231224\_01\_020: 22:56:02.4 to 23:05:25.9 GPS

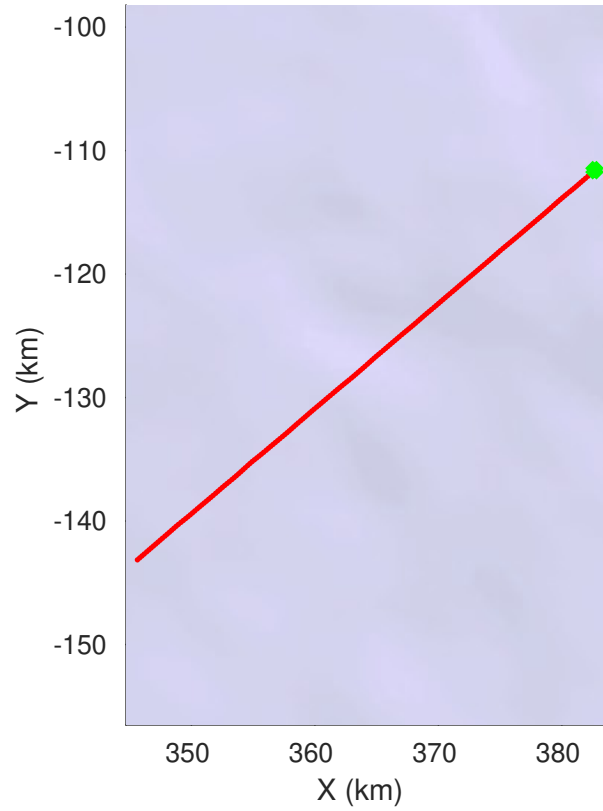
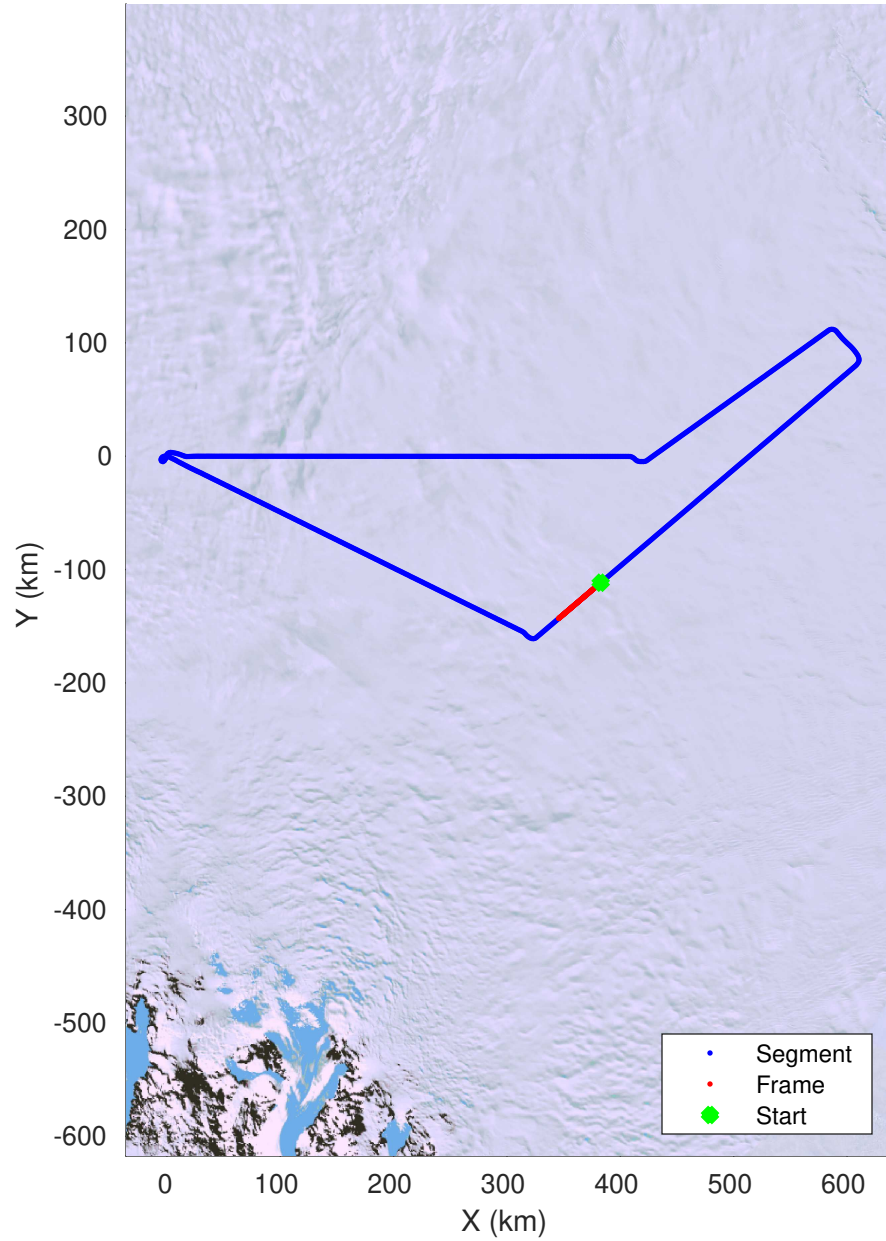


UTIG MARFA -- COLDEX  
rds 2023\_Antarctica\_BaslerMKB: "F06: CLX\_EAST01B" 20231224\_01\_020: 22:56:02.4 to 23:05:25.9 GPS






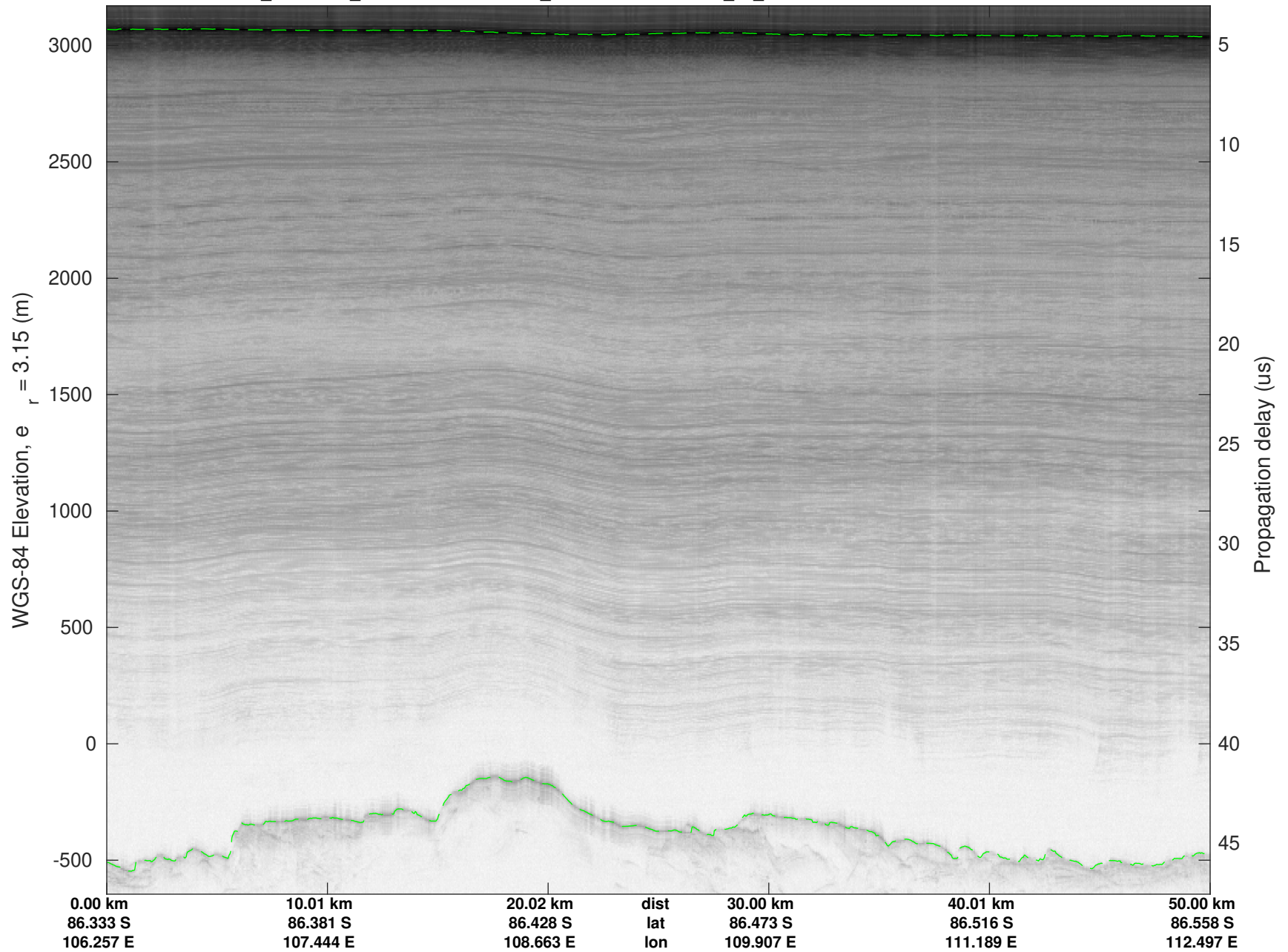
F06: CLX\_EAST01B  
20231224\_01\_021  
Polar Stereograph -71N/0E

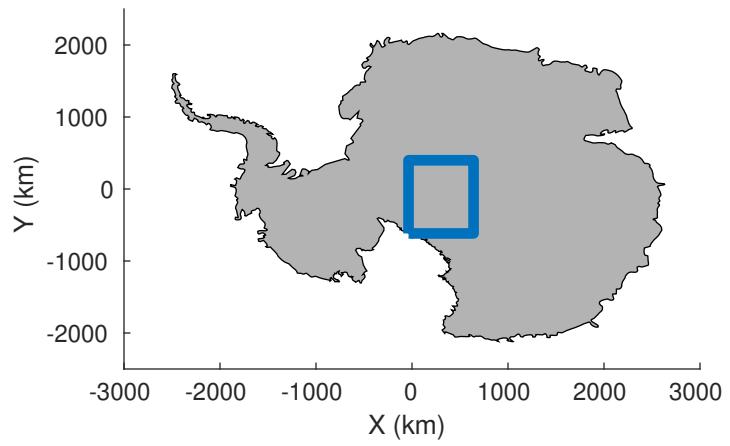


UTIG MARFA -- COLDEX  
rds 2023\_Antarctica\_BaslerMKB: "F06: CLX\_EAST01B" 20231224\_01\_021: 23:05:26.2 to 23:15:02.3 GPS

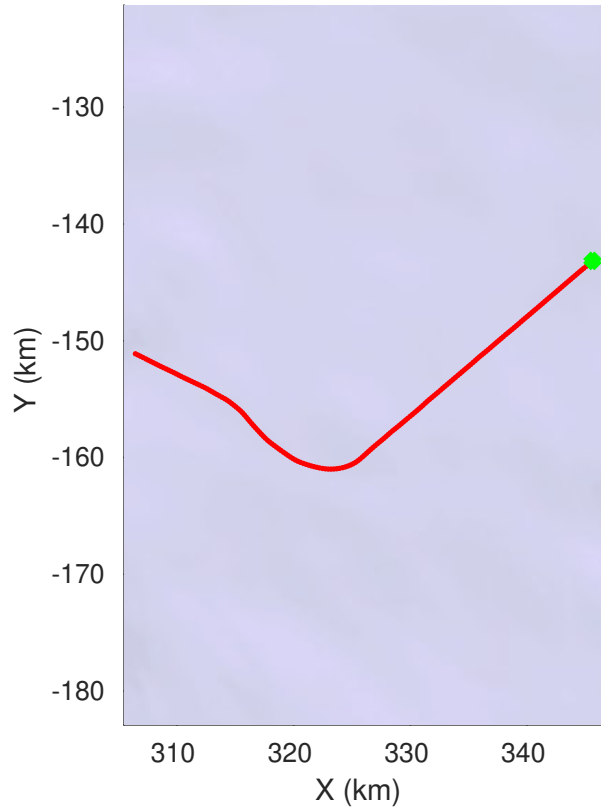
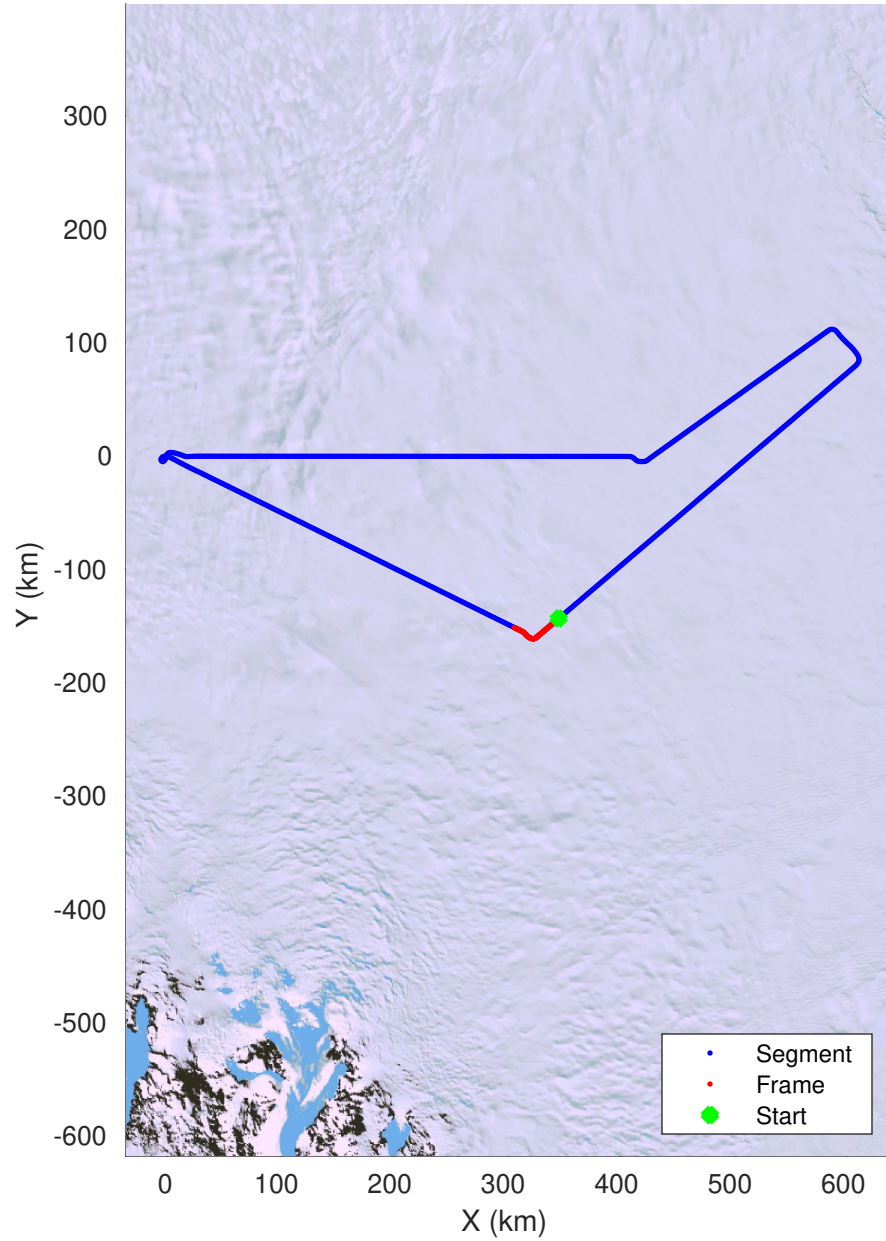


UTIG MARFA -- COLDEX  
rds 2023\_Antarctica\_BaslerMKB: "F06: CLX\_EAST01B" 20231224\_01\_021: 23:05:26.2 to 23:15:02.3 GPS






F06: CLX\_EAST01B  
20231224\_01\_022  
Polar Stereograph -71N/0E

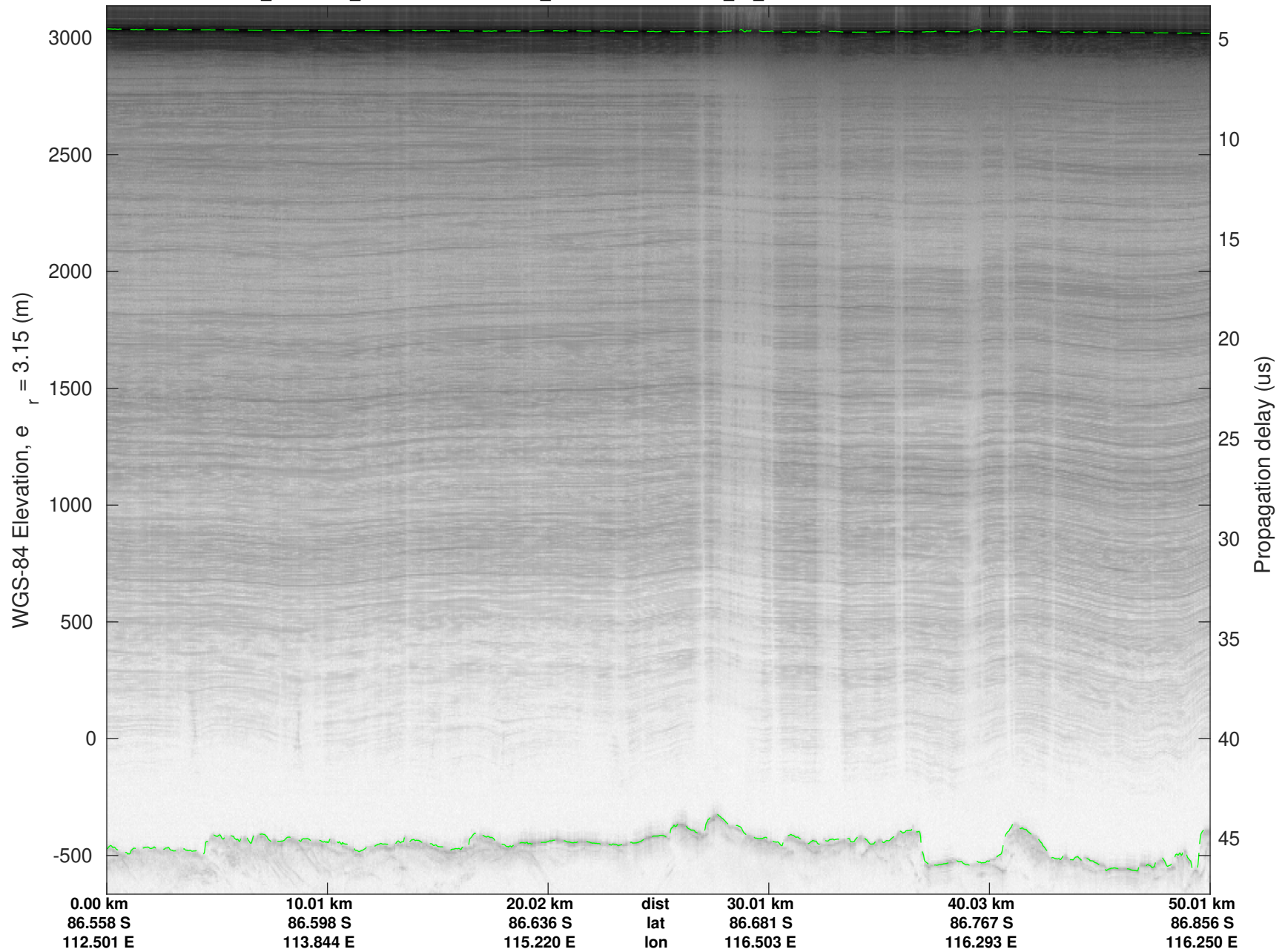


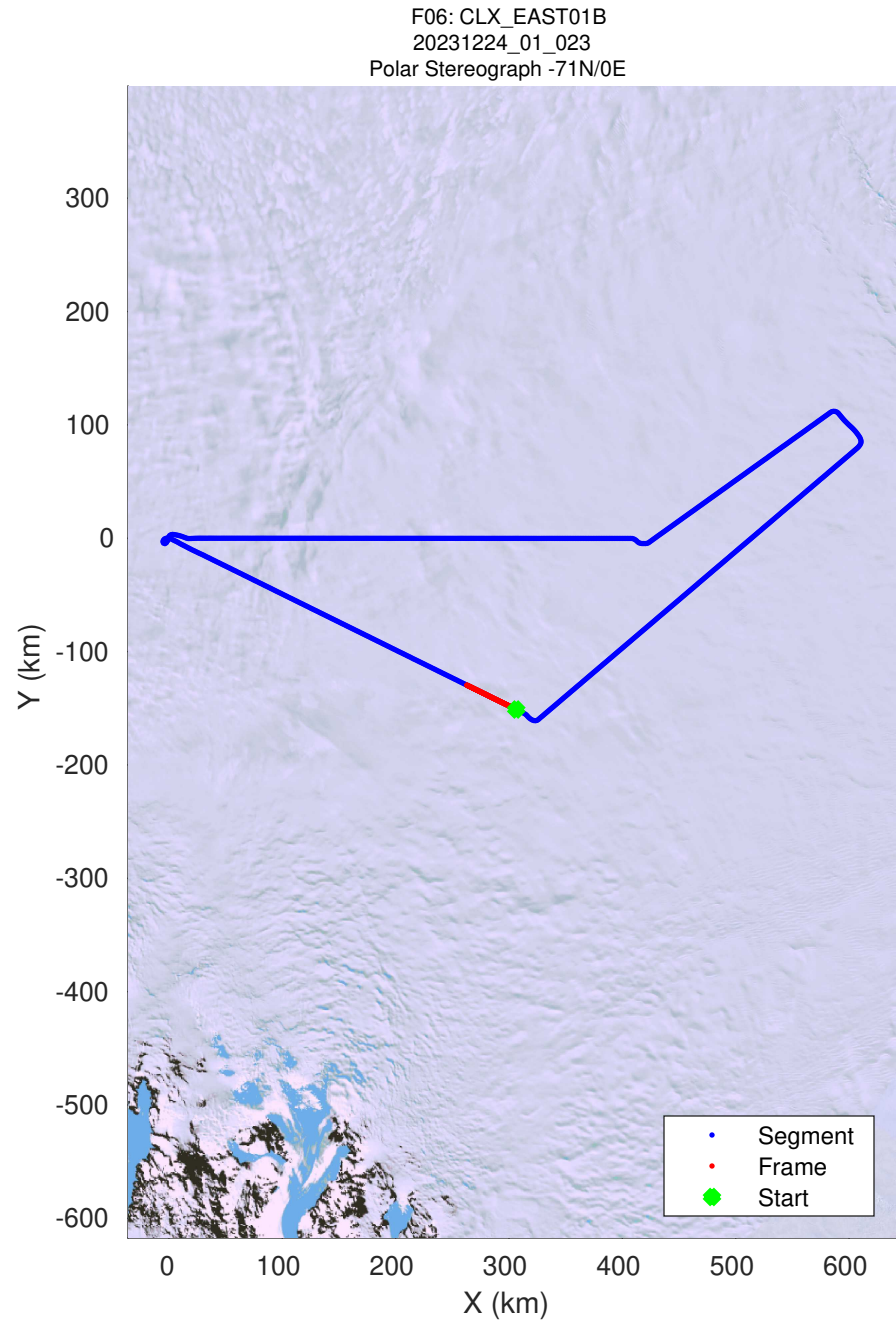
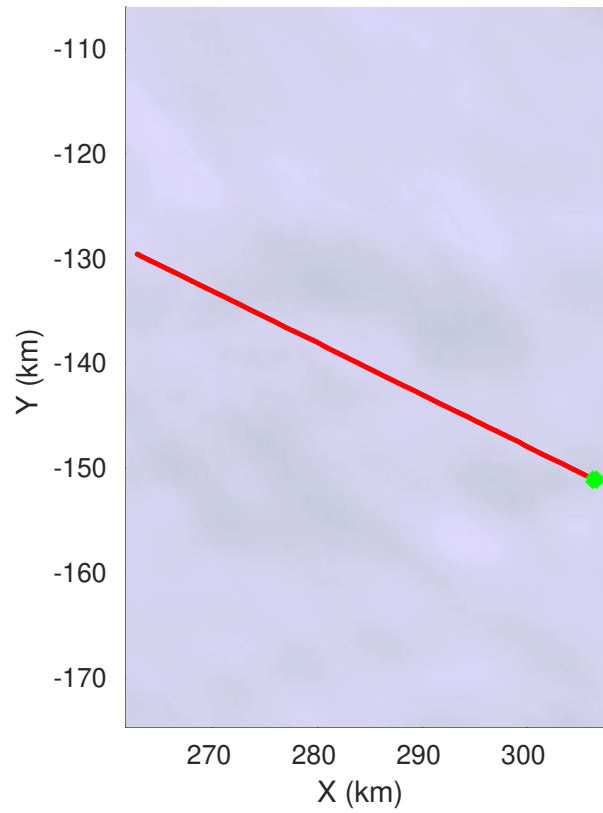
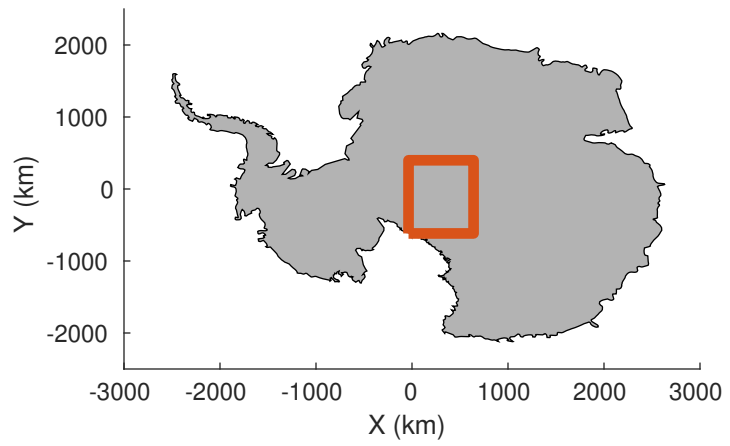


UTIG MARFA -- COLDEX  
rds 2023\_Antarctica\_BaslerMKB: "F06: CLX\_EAST01B" 20231224\_01\_022: 23:15:02.6 to 23:24:55.6 GPS

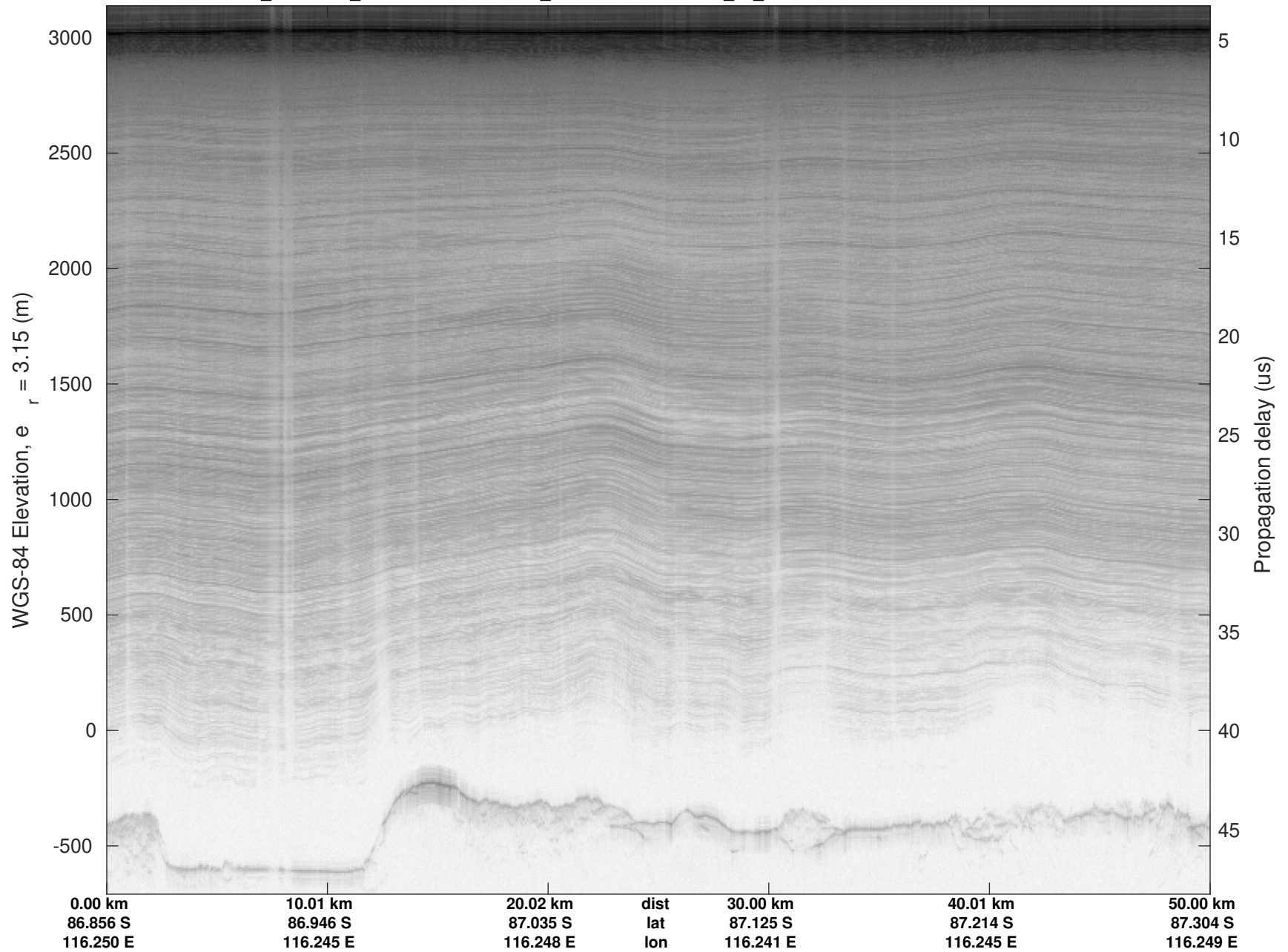


UTIG MARFA -- COLDEX  
rds 2023\_Antarctica\_BaslerMKB: "F06: CLX\_EAST01B" 20231224\_01\_022: 23:15:02.6 to 23:24:55.6 GPS

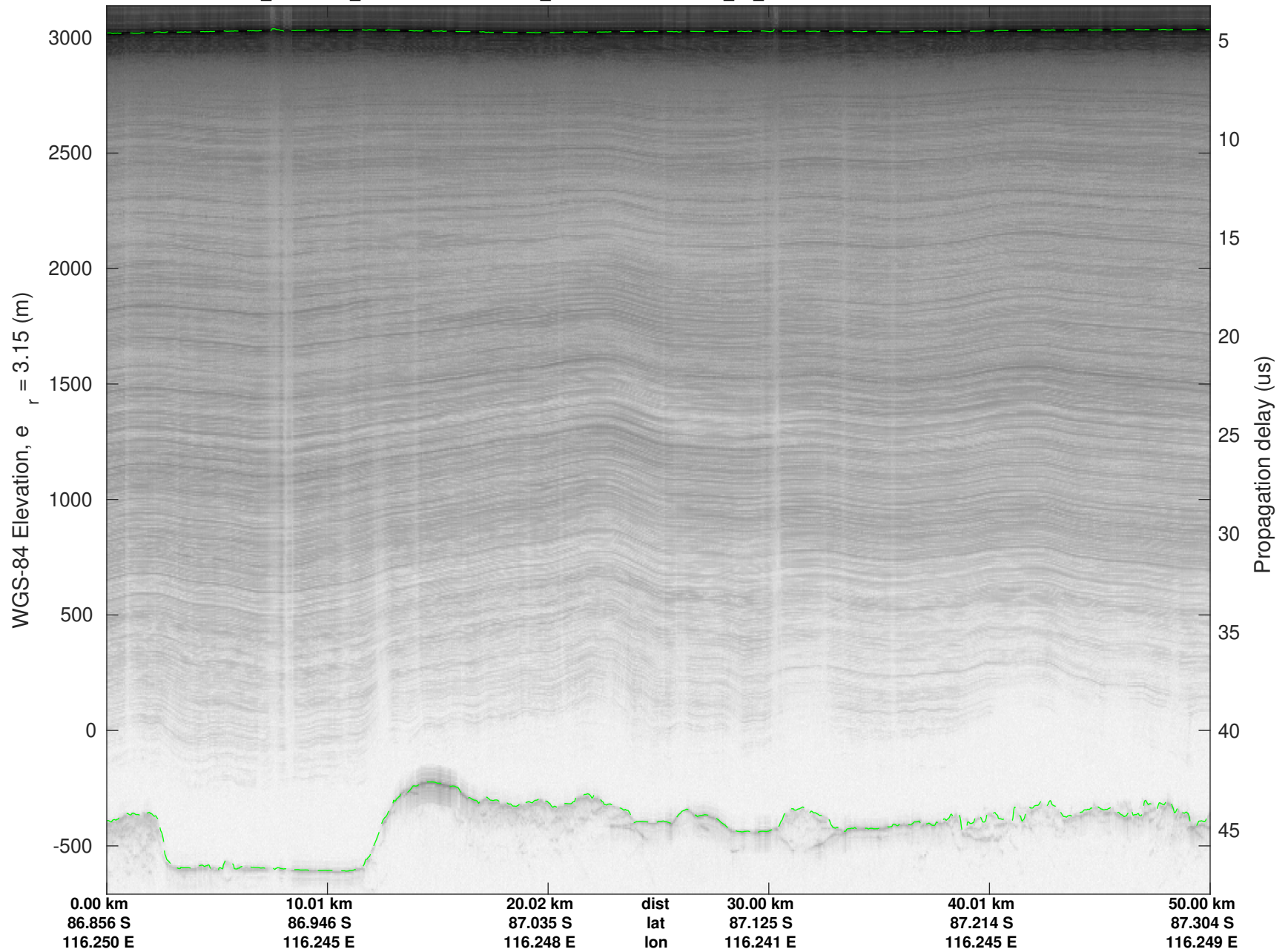


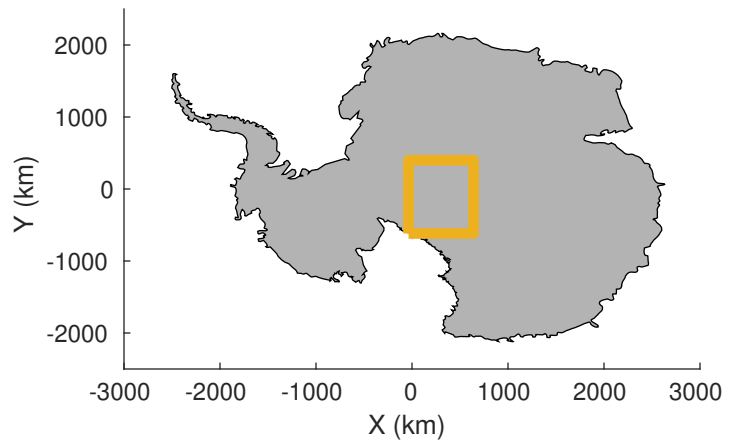


UTIG MARFA -- COLDEX  
rds 2023\_Antarctica\_BaslerMKB: "F06: CLX\_EAST01B" 20231224\_01\_023: 23:24:56.0 to 23:34:43.8 GPS

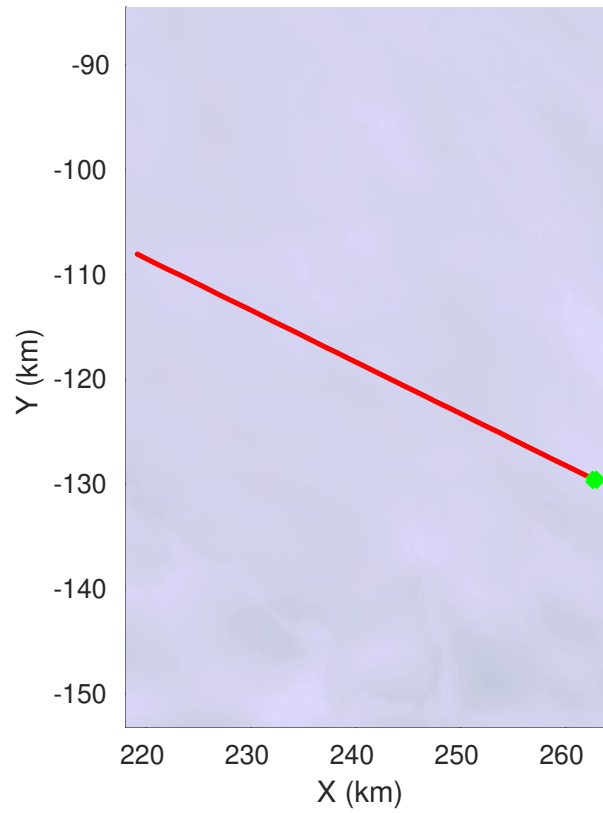
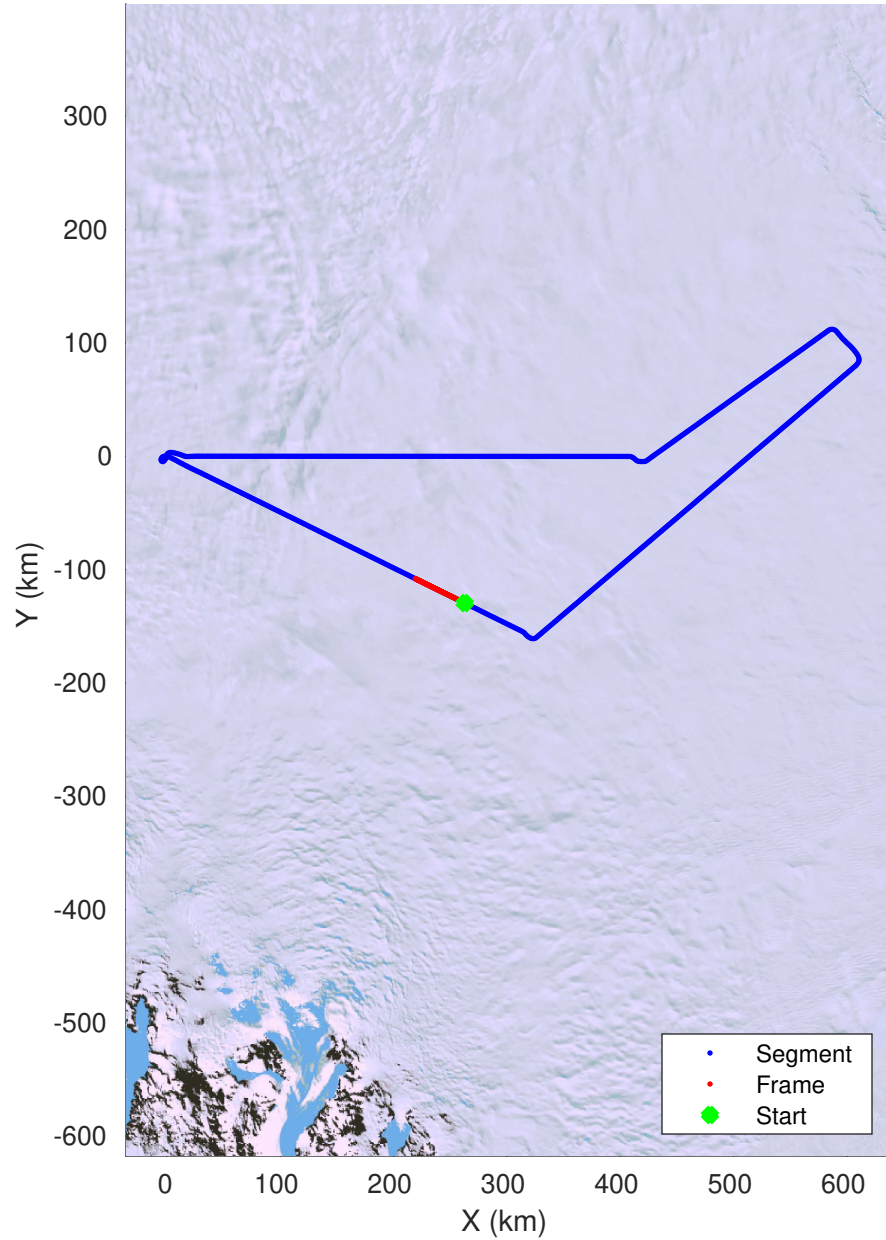


UTIG MARFA -- COLDEX  
rds 2023\_Antarctica\_BaslerMKB: "F06: CLX\_EAST01B" 20231224\_01\_023: 23:24:56.0 to 23:34:43.8 GPS






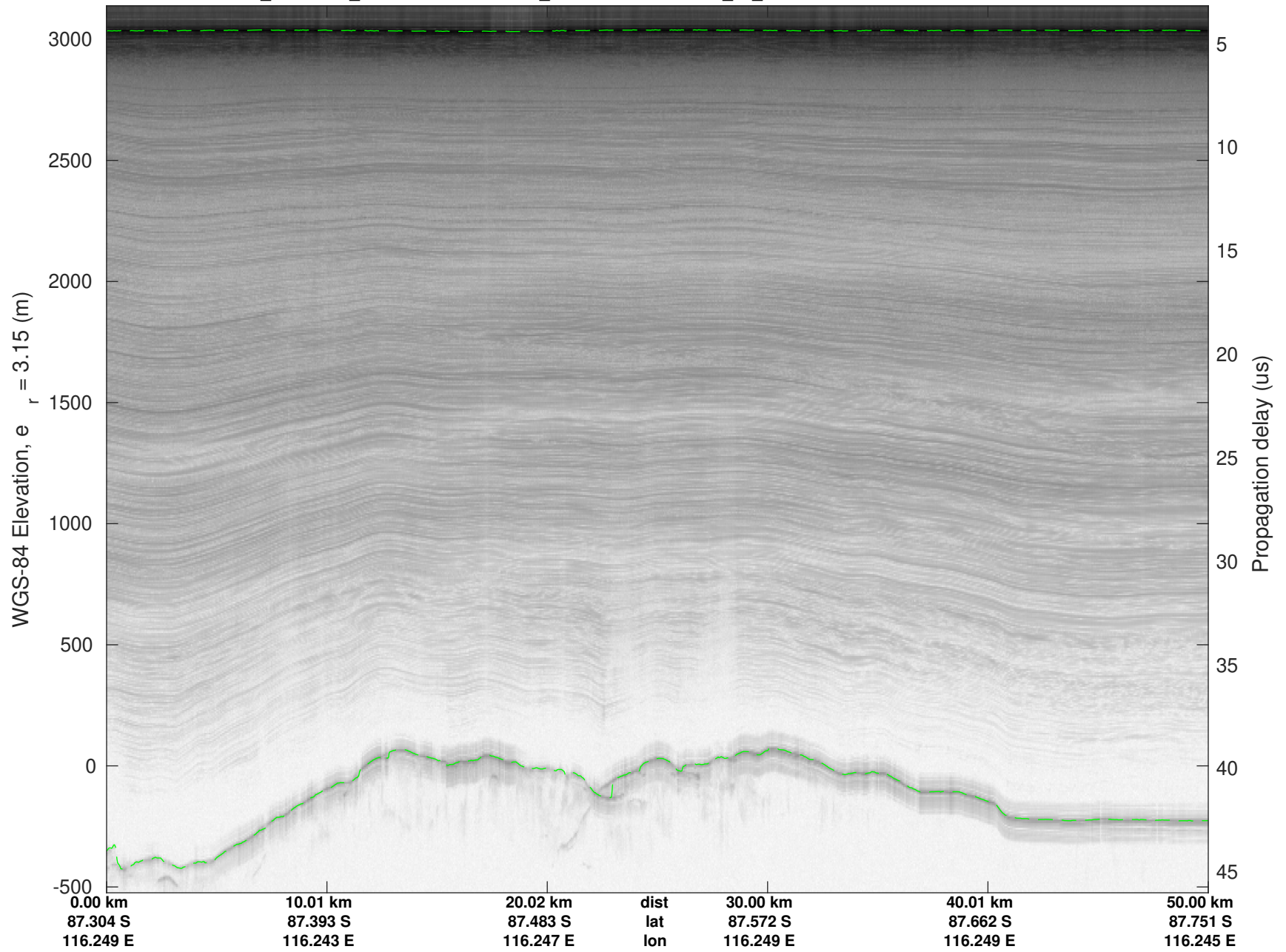
F06: CLX\_EAST01B  
20231224\_01\_024  
Polar Stereograph -71N/0E



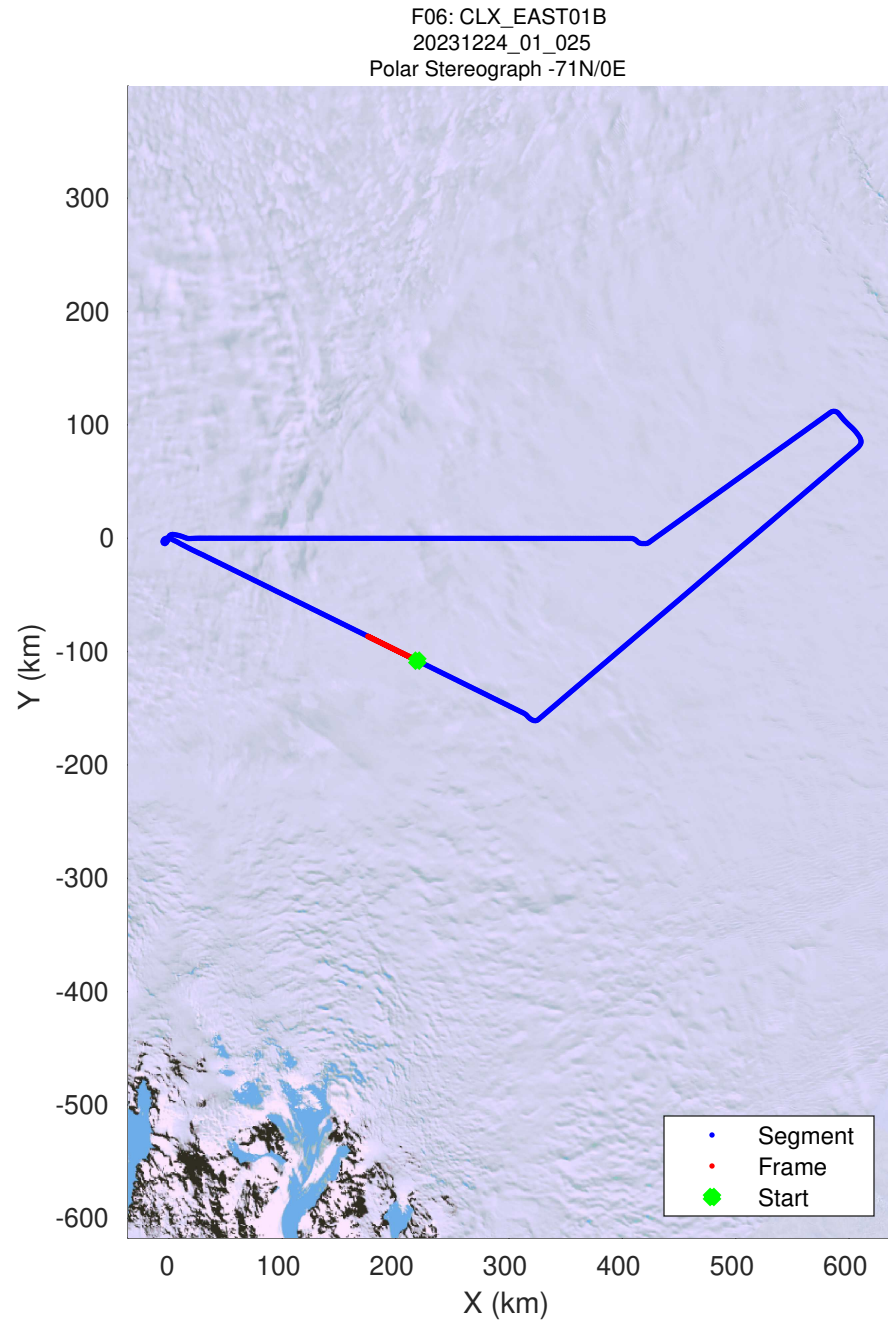
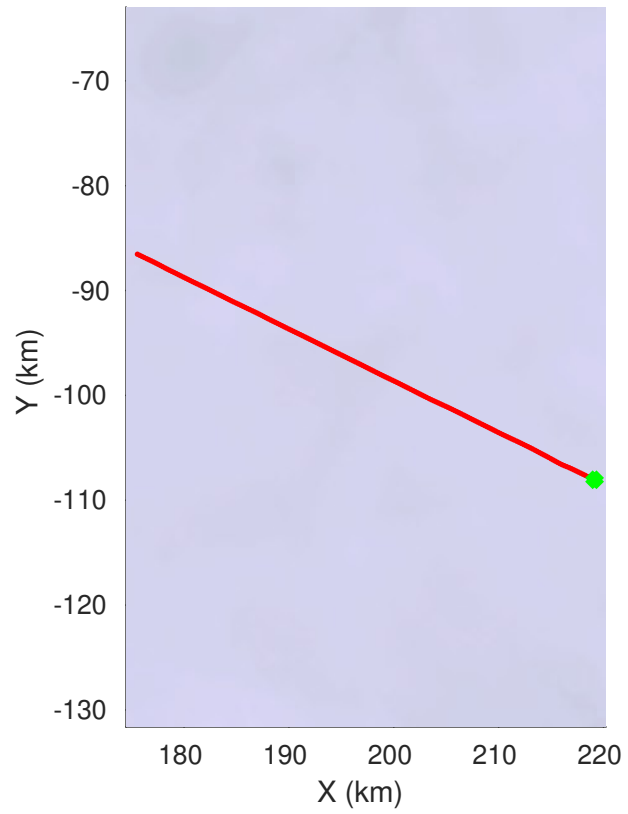
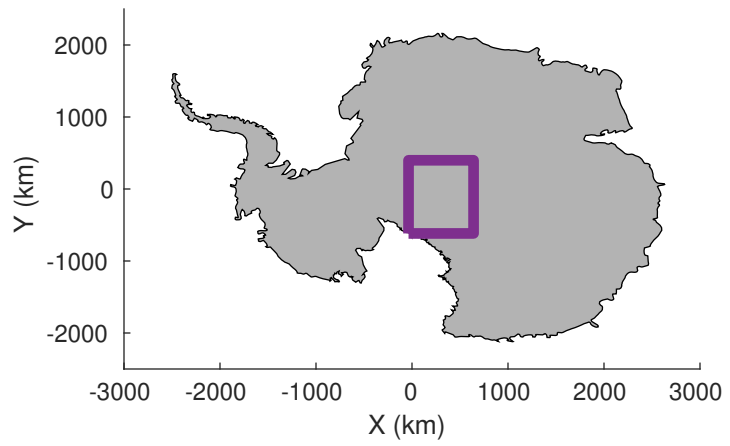
UTIG MARFA -- COLDEX  
rds 2023\_Antarctica\_BaslerMKB: "F06: CLX\_EAST01B" 20231224\_01\_024: 23:34:44.2 to 23:44:32.2 GPS




UTIG MARFA -- COLDEX  
rds 2023\_Antarctica\_BaslerMKB: "F06: CLX\_EAST01B" 20231224\_01\_024: 23:34:44.2 to 23:44:32.2 GPS



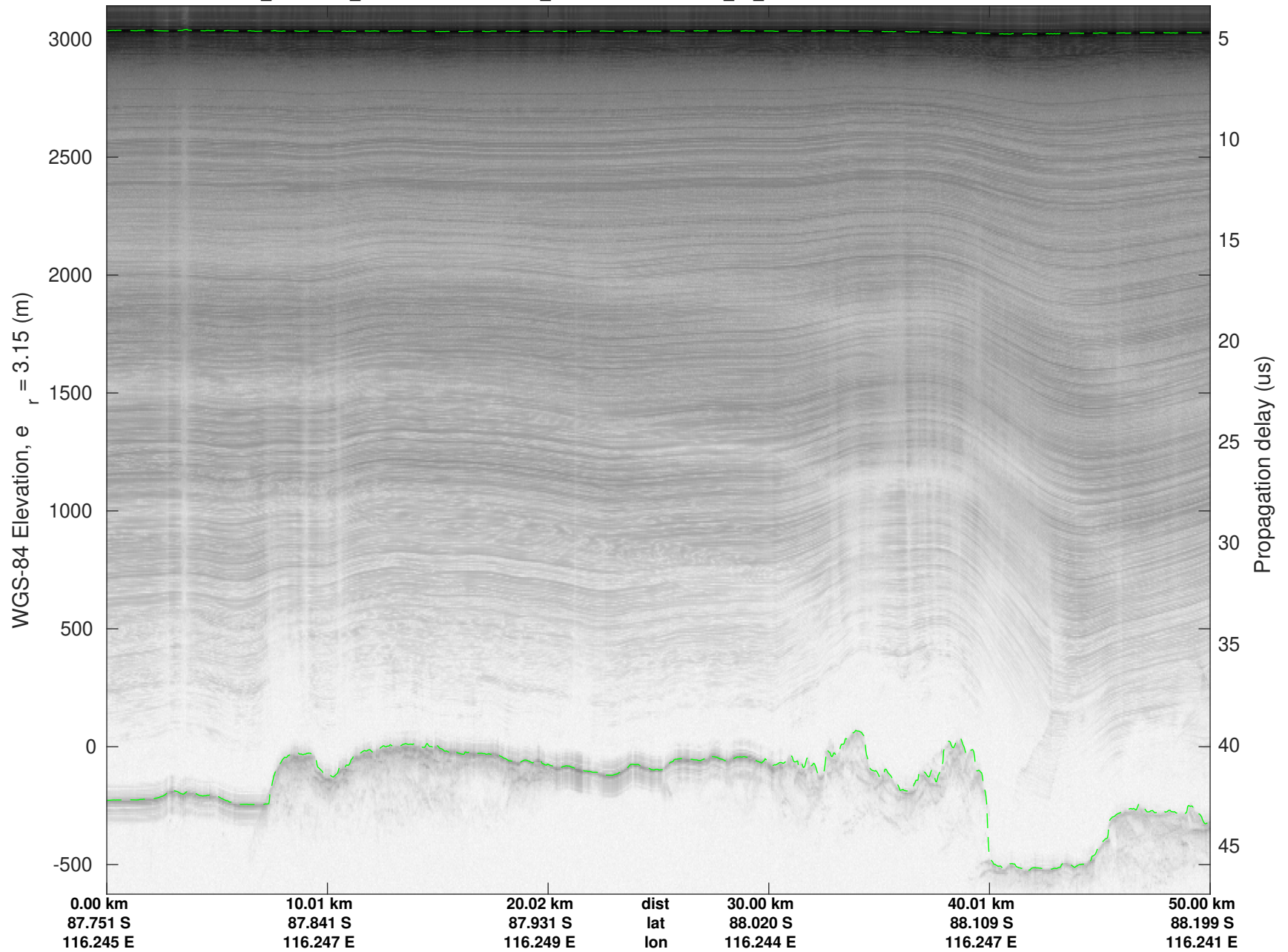


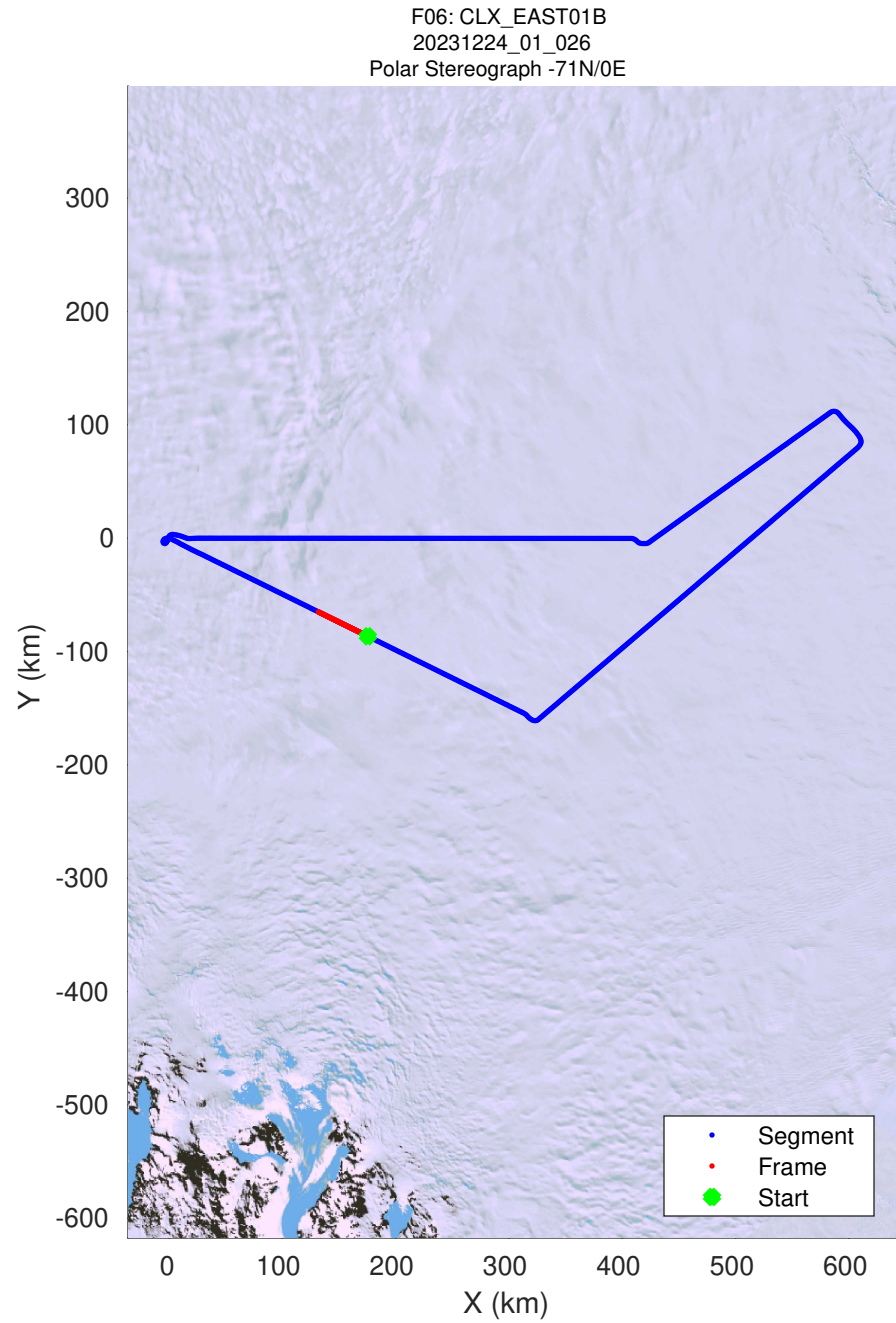
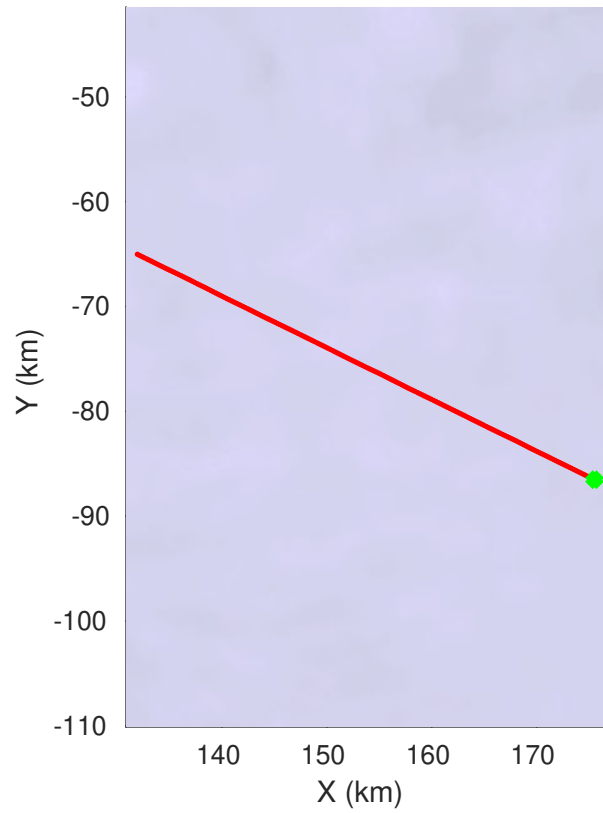
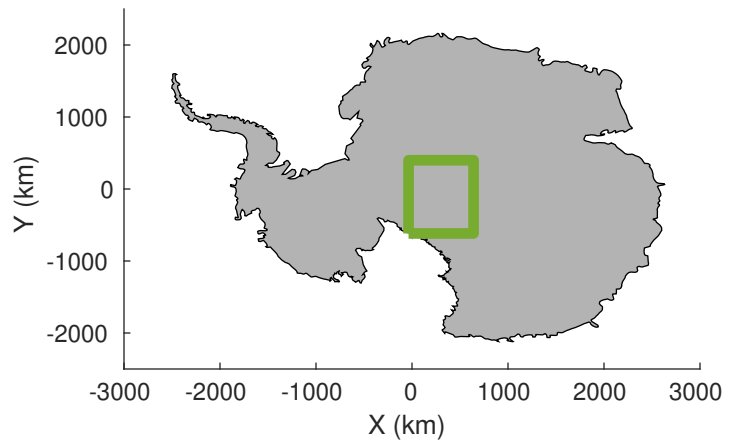


UTIG MARFA -- COLDEX  
rds 2023\_Antarctica\_BaslerMKB: "F06: CLX\_EAST01B" 20231224\_01\_025: 23:44:32.5 to 23:54:22.2 GPS

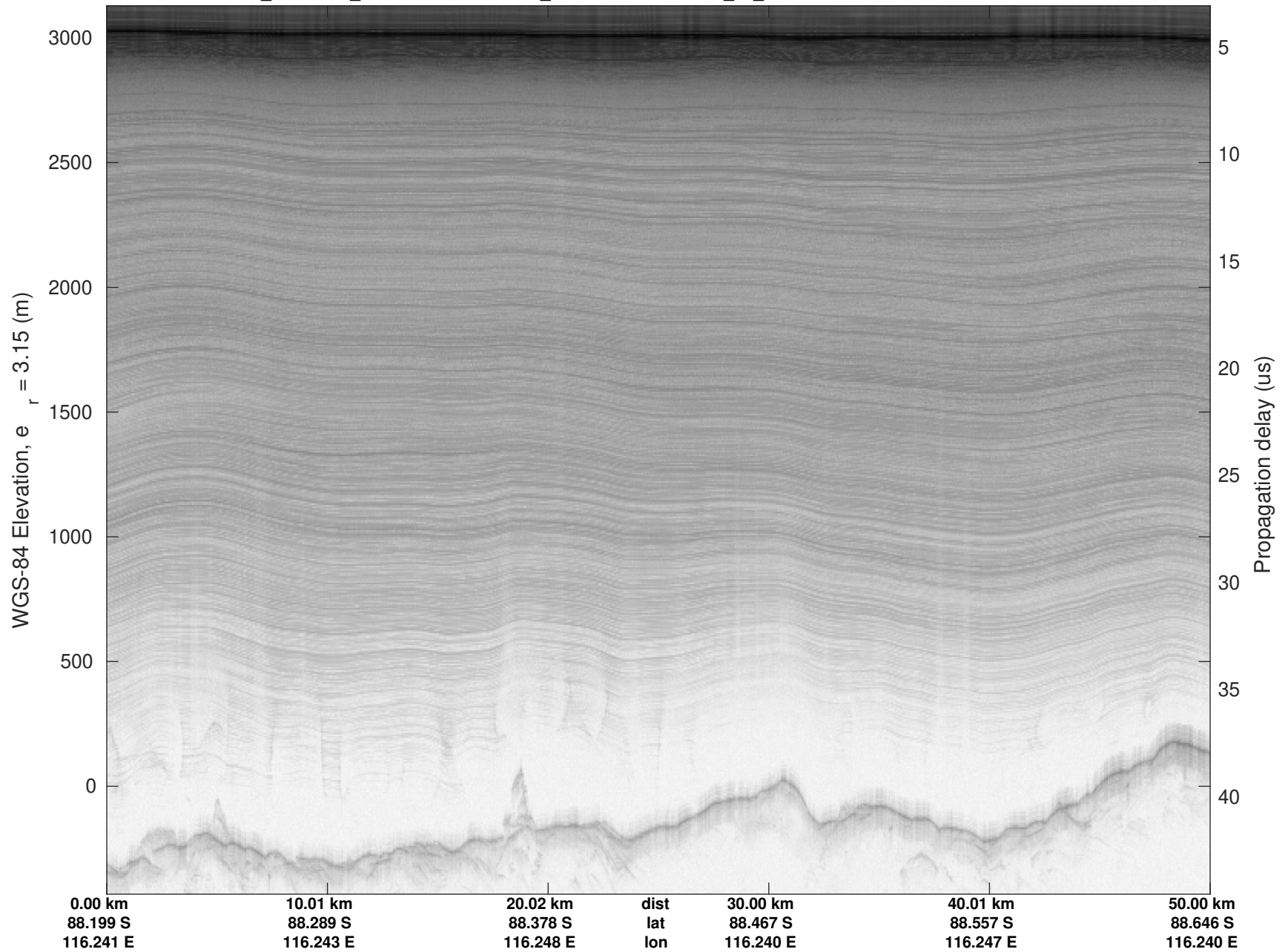


UTIG MARFA -- COLDEX  
rds 2023\_Antarctica\_BaslerMKB: "F06: CLX\_EAST01B" 20231224\_01\_025: 23:44:32.5 to 23:54:22.2 GPS

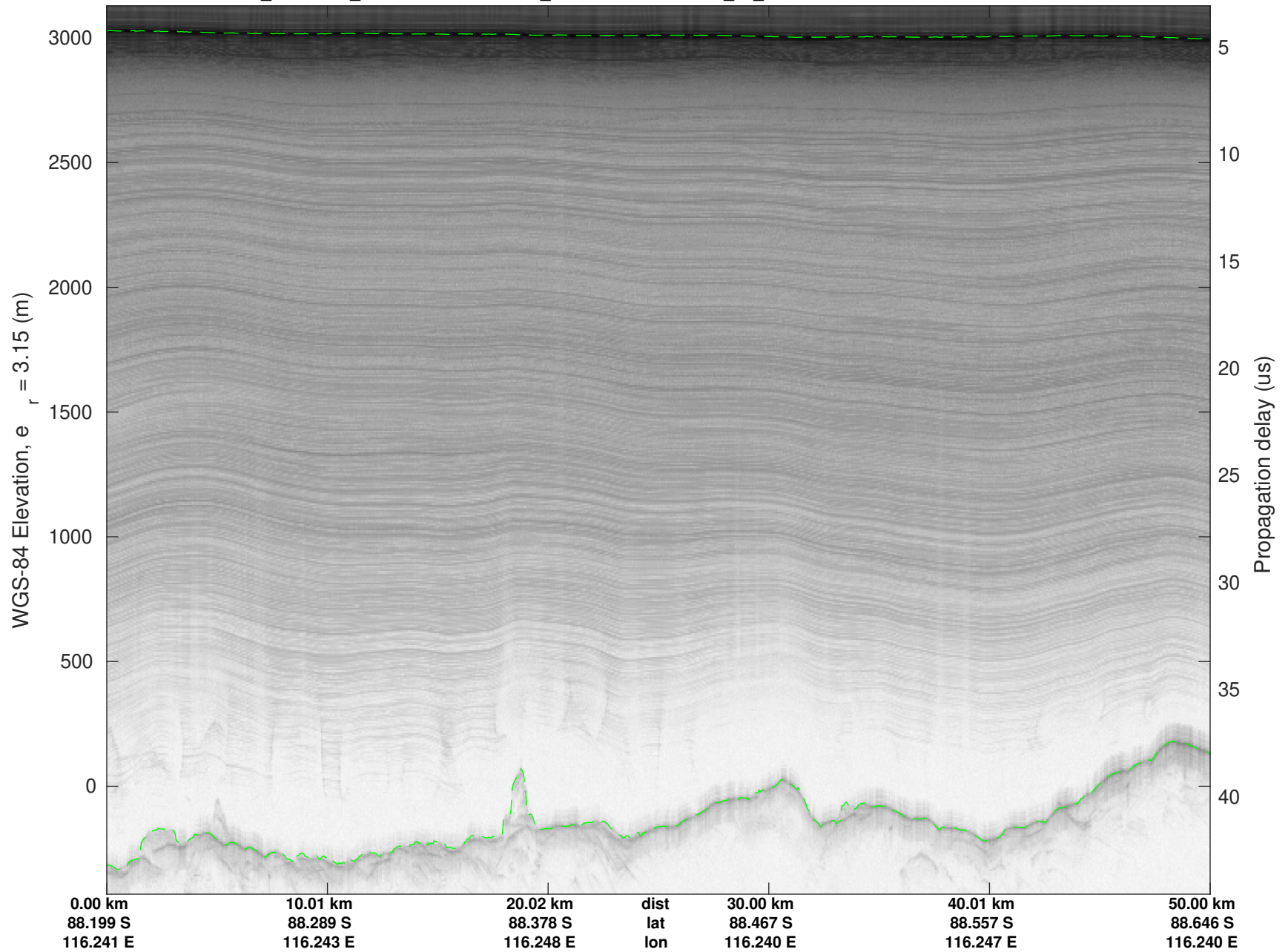


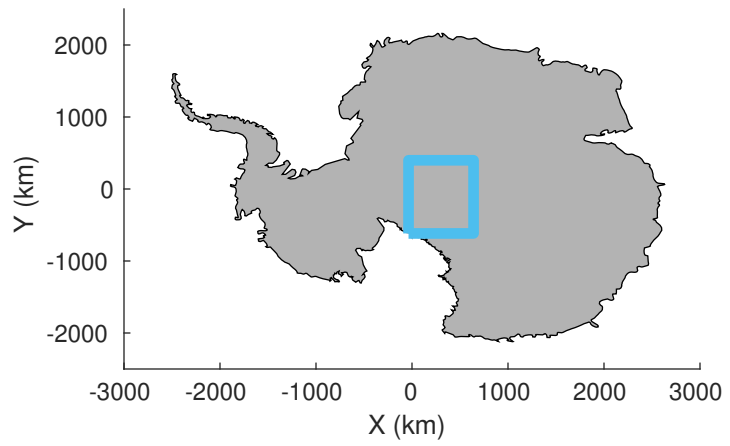


UTIG MARFA -- COLDEX  
rds 2023\_Antarctica\_BaslerMKB: "F06: CLX\_EAST01B" 20231224\_01\_026: 23:54:22.5 to 24:04:11.9 GPS

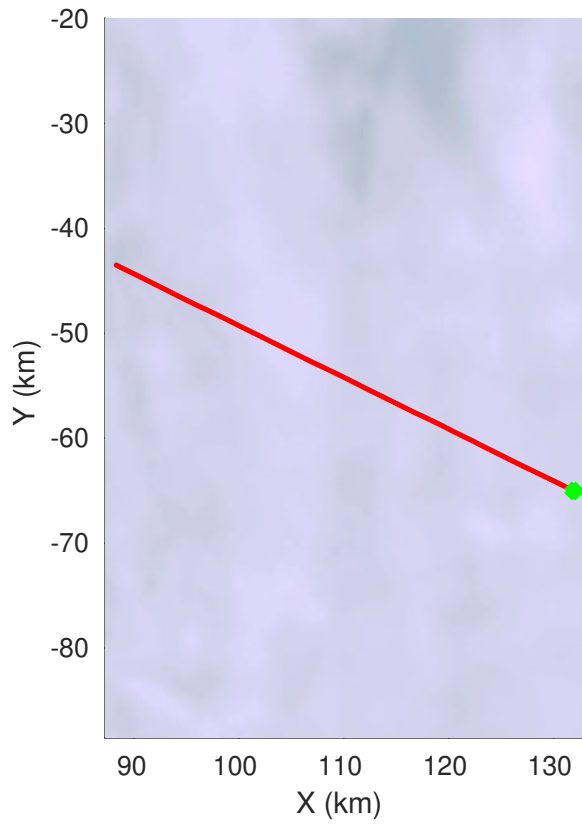
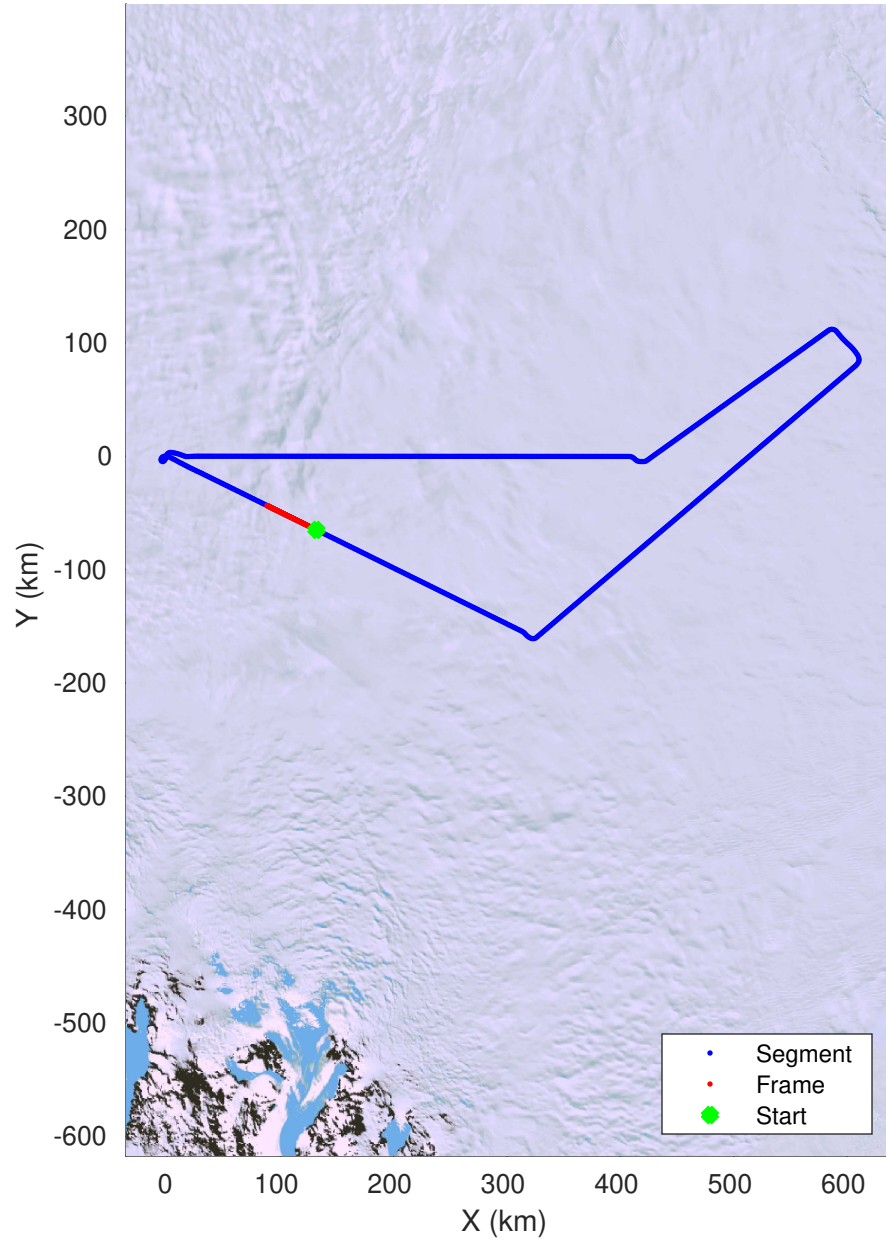


UTIG MARFA -- COLDEX  
rds 2023\_Antarctica\_BaslerMKB: "F06: CLX\_EAST01B" 20231224\_01\_026: 23:54:22.5 to 24:04:11.9 GPS






F06: CLX\_EAST01B  
20231224\_01\_027  
Polar Stereograph -71N/0E

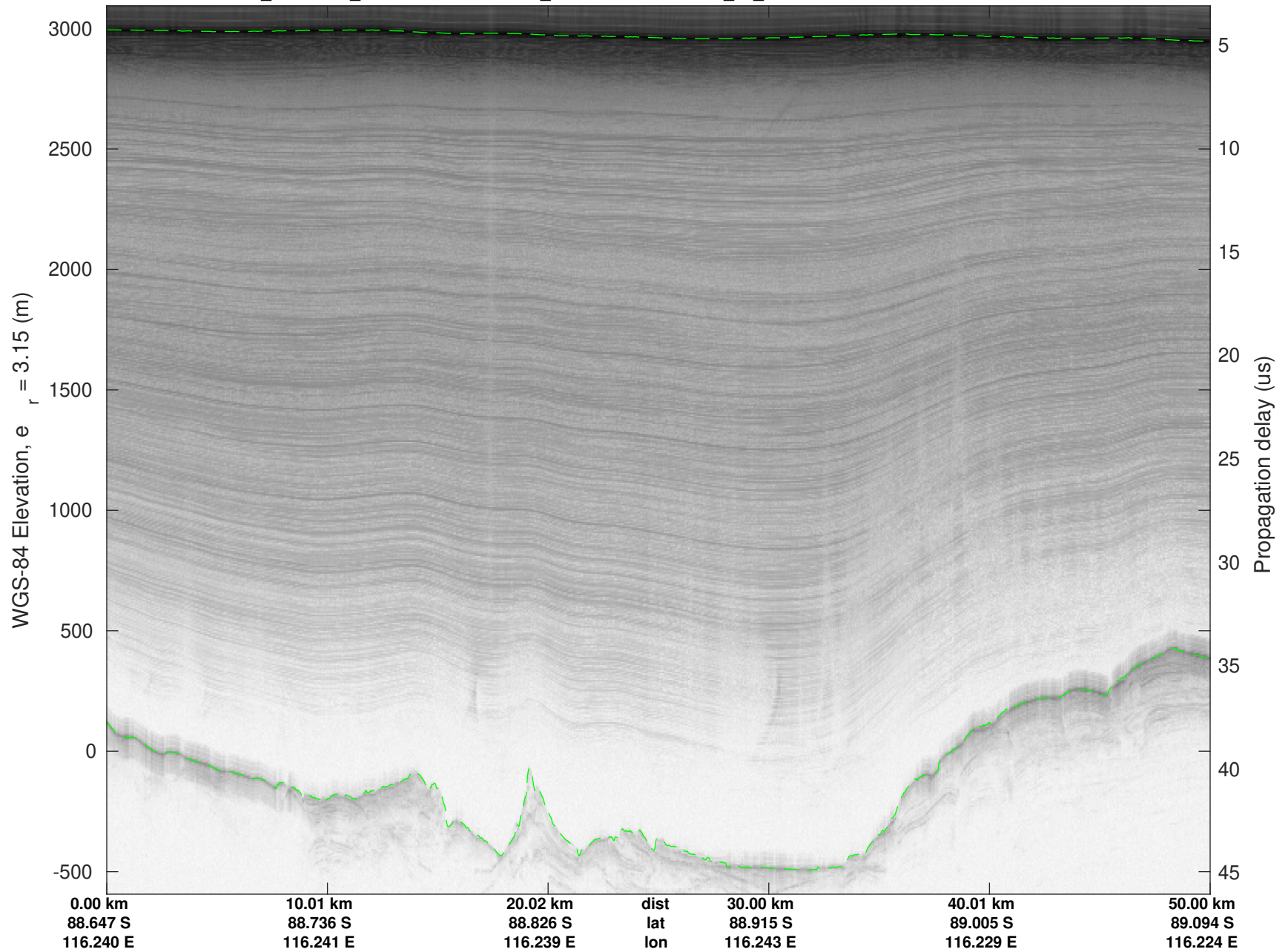


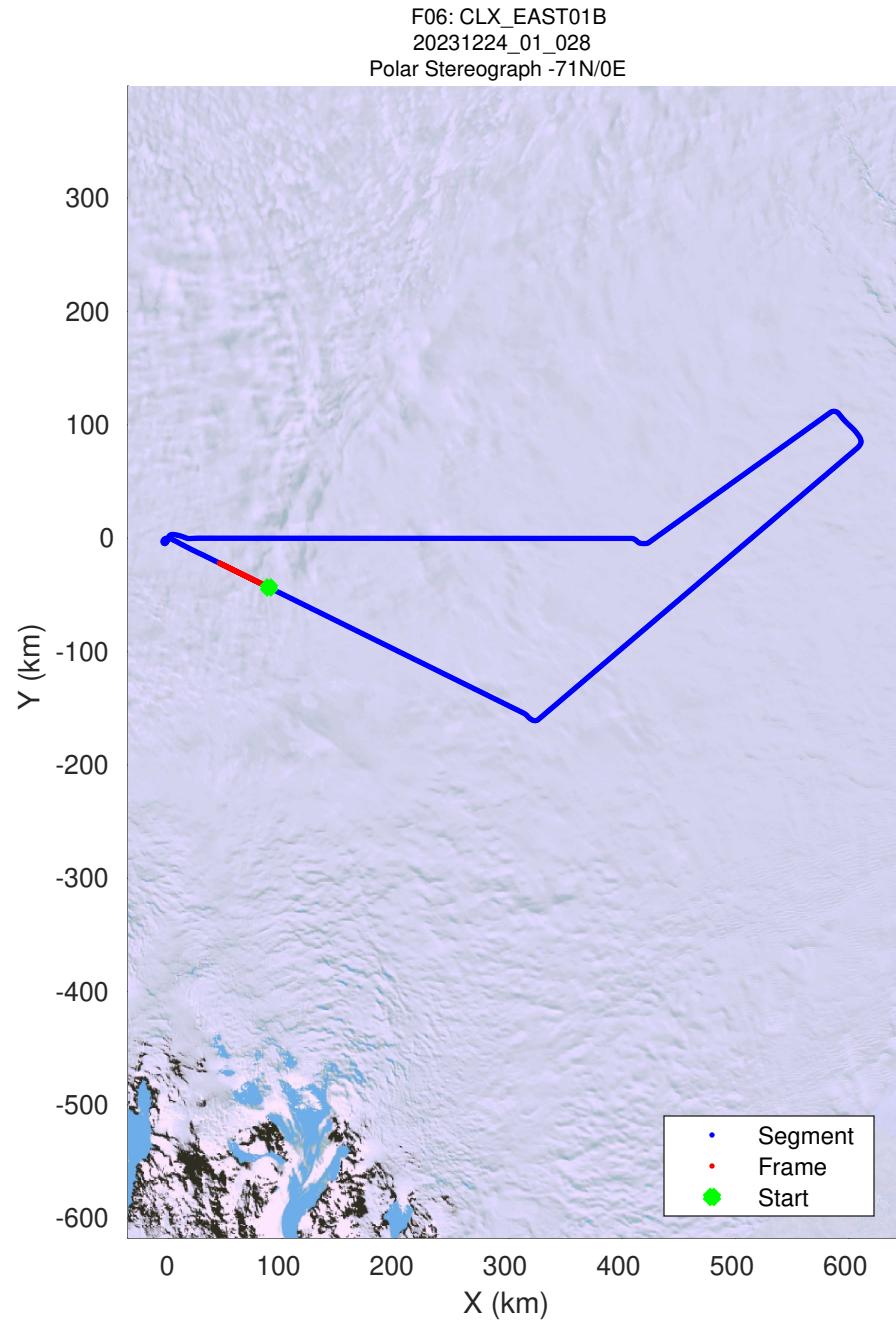
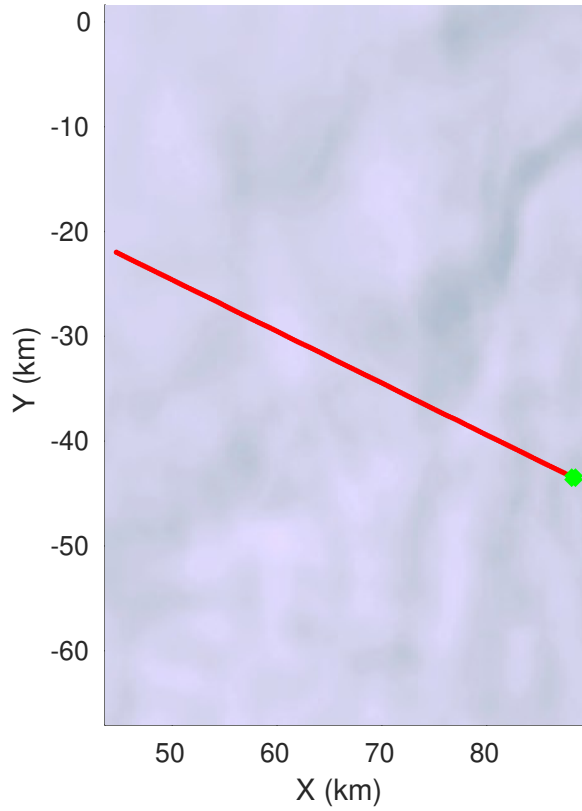
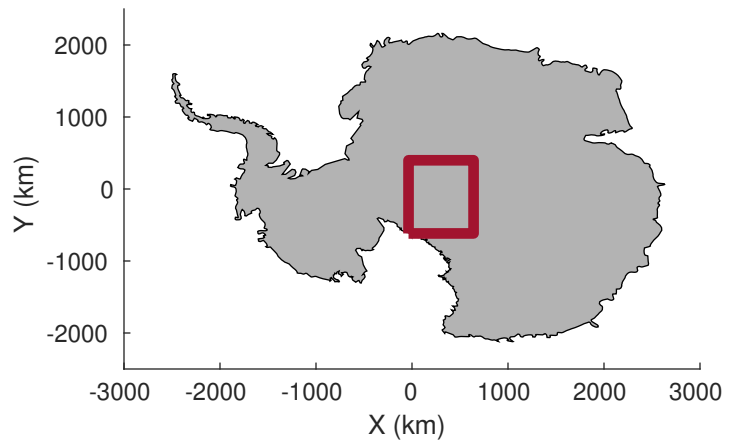
UTIG MARFA -- COLDEX  
rds 2023\_Antarctica\_BaslerMKB: "F06: CLX\_EAST01B" 20231224\_01\_027: 24:04:12.2 to 24:13:60.0 GPS






UTIG MARFA -- COLDEX  
rds 2023\_Antarctica\_BaslerMKB: "F06: CLX\_EAST01B" 20231224\_01\_027: 24:04:12.2 to 24:13:60.0 GPS

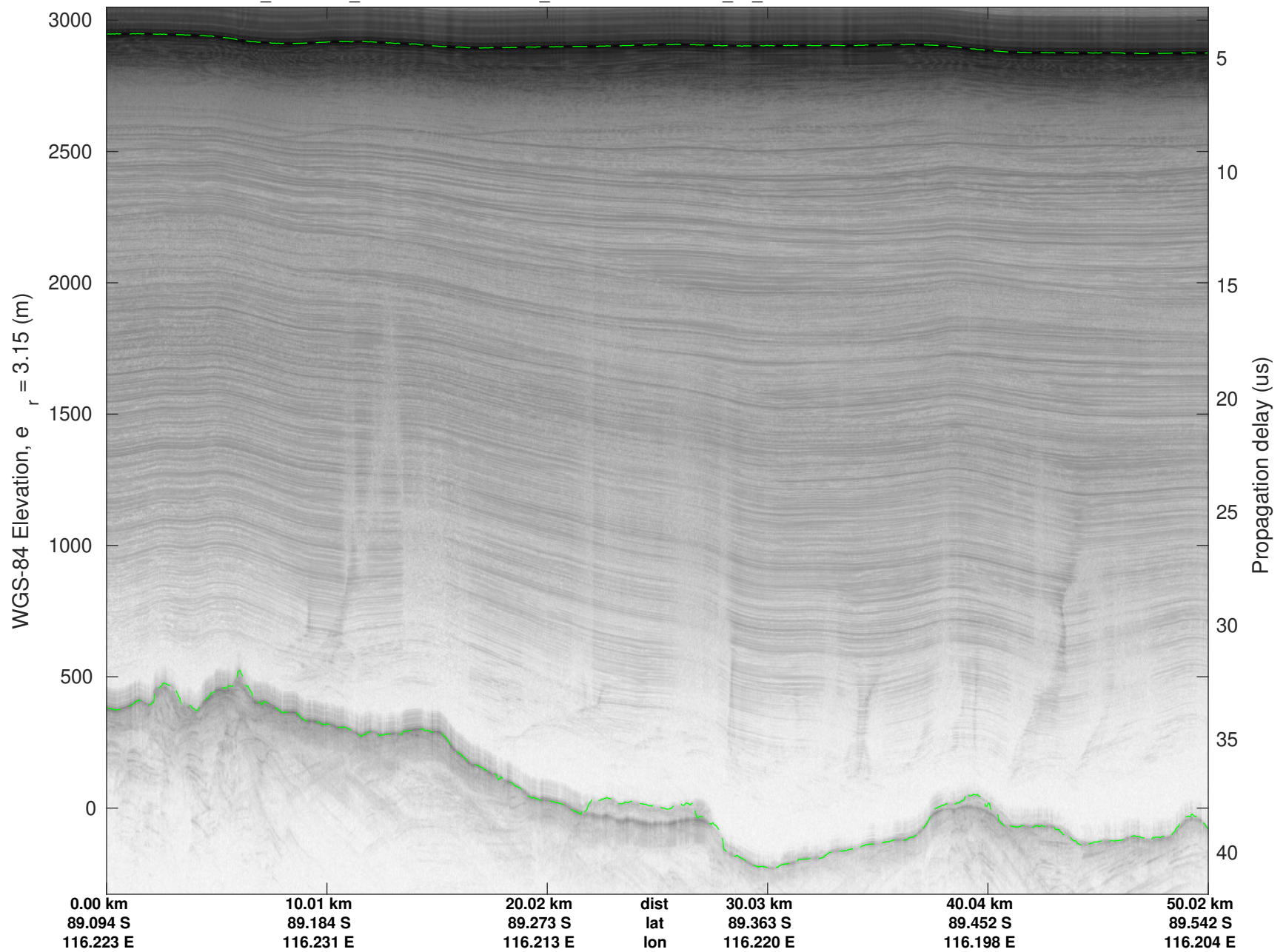


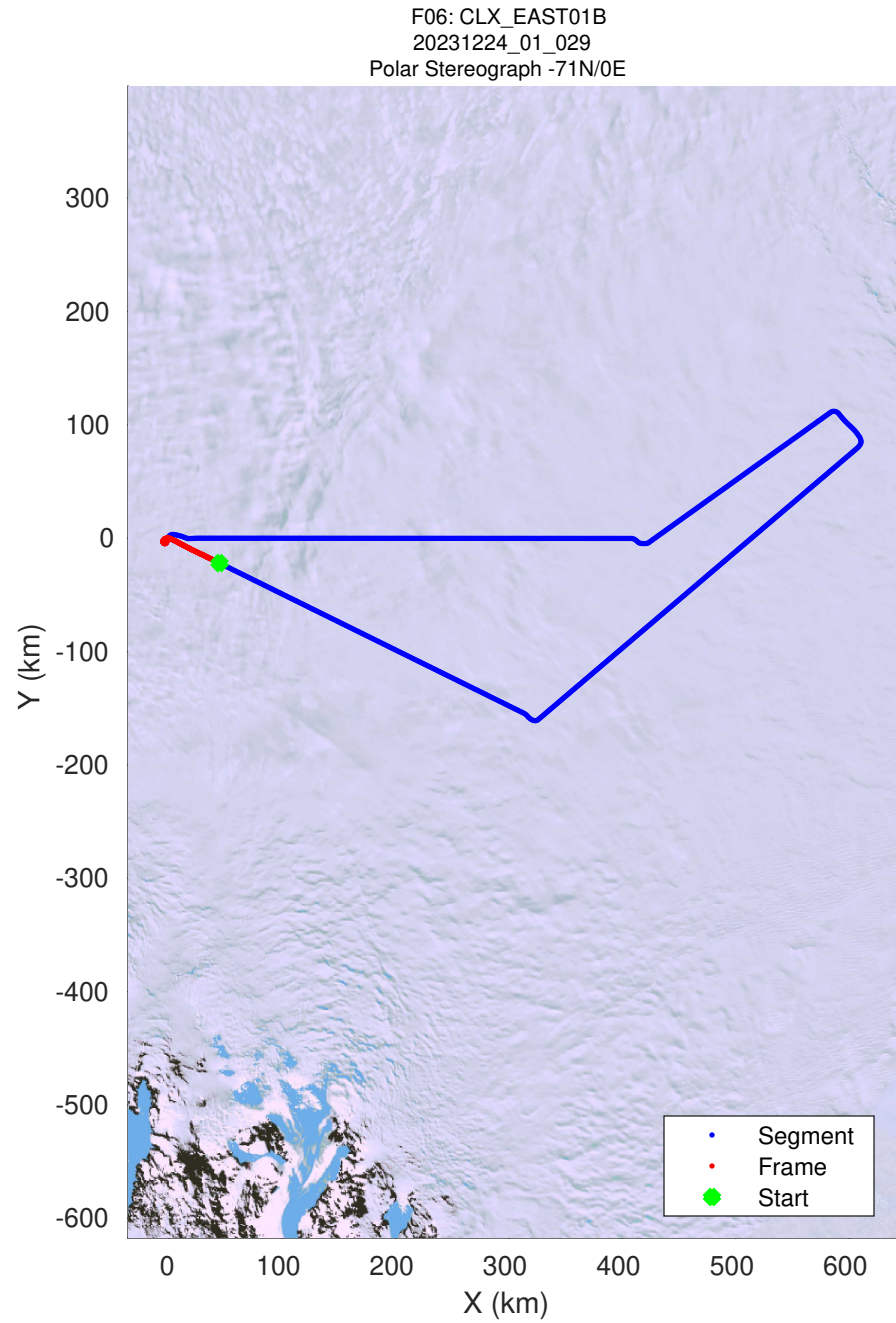
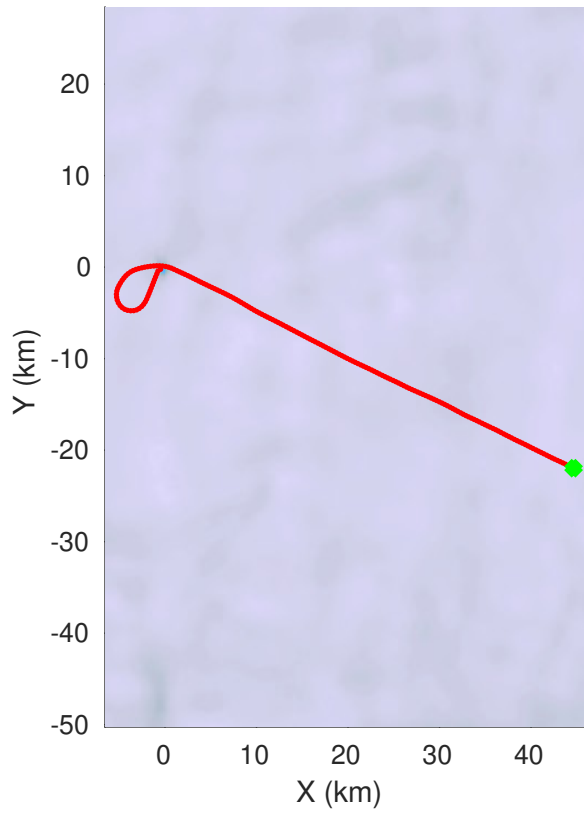
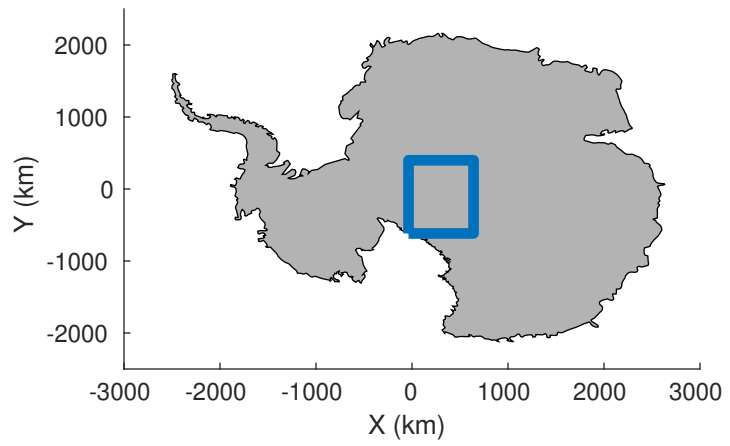


UTIG MARFA -- COLDEX  
rds 2023\_Antarctica\_BaslerMKB: "F06: CLX\_EAST01B" 20231224\_01\_028: 24:14:00.3 to 24:23:39.3 GPS




UTIG MARFA -- COLDEX  
rds 2023\_Antarctica\_BaslerMKB: "F06: CLX\_EAST01B" 20231224\_01\_028: 24:14:00.3 to 24:23:39.3 GPS





UTIG MARFA -- COLDEX  
rds 2023\_Antarctica\_BaslerMKB: "F06: CLX\_EAST01B" 20231224\_01\_029: 24:23:39.6 to 24:40:33.7 GPS



UTIG MARFA -- COLDEX  
rds 2023\_Antarctica\_BaslerMKB: "F06: CLX\_EAST01B" 20231224\_01\_029: 24:23:39.6 to 24:40:33.7 GPS

