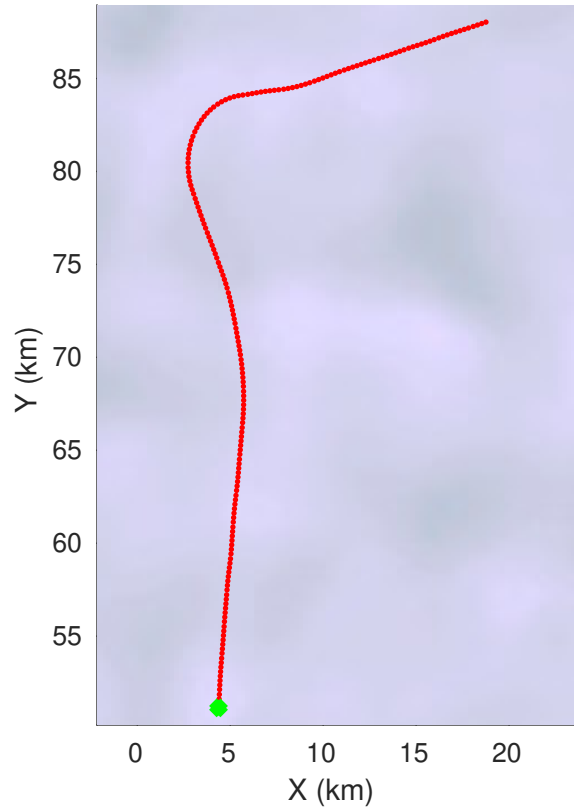
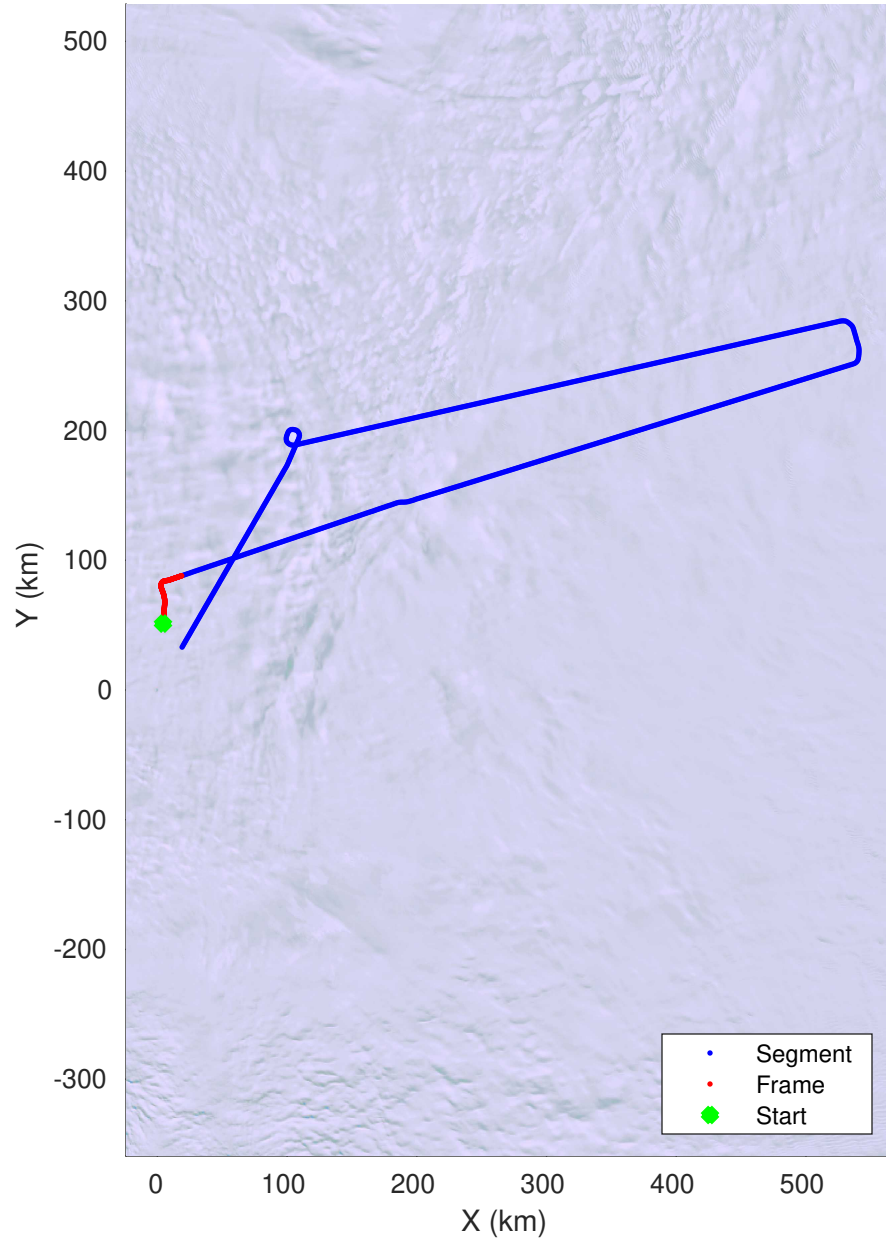
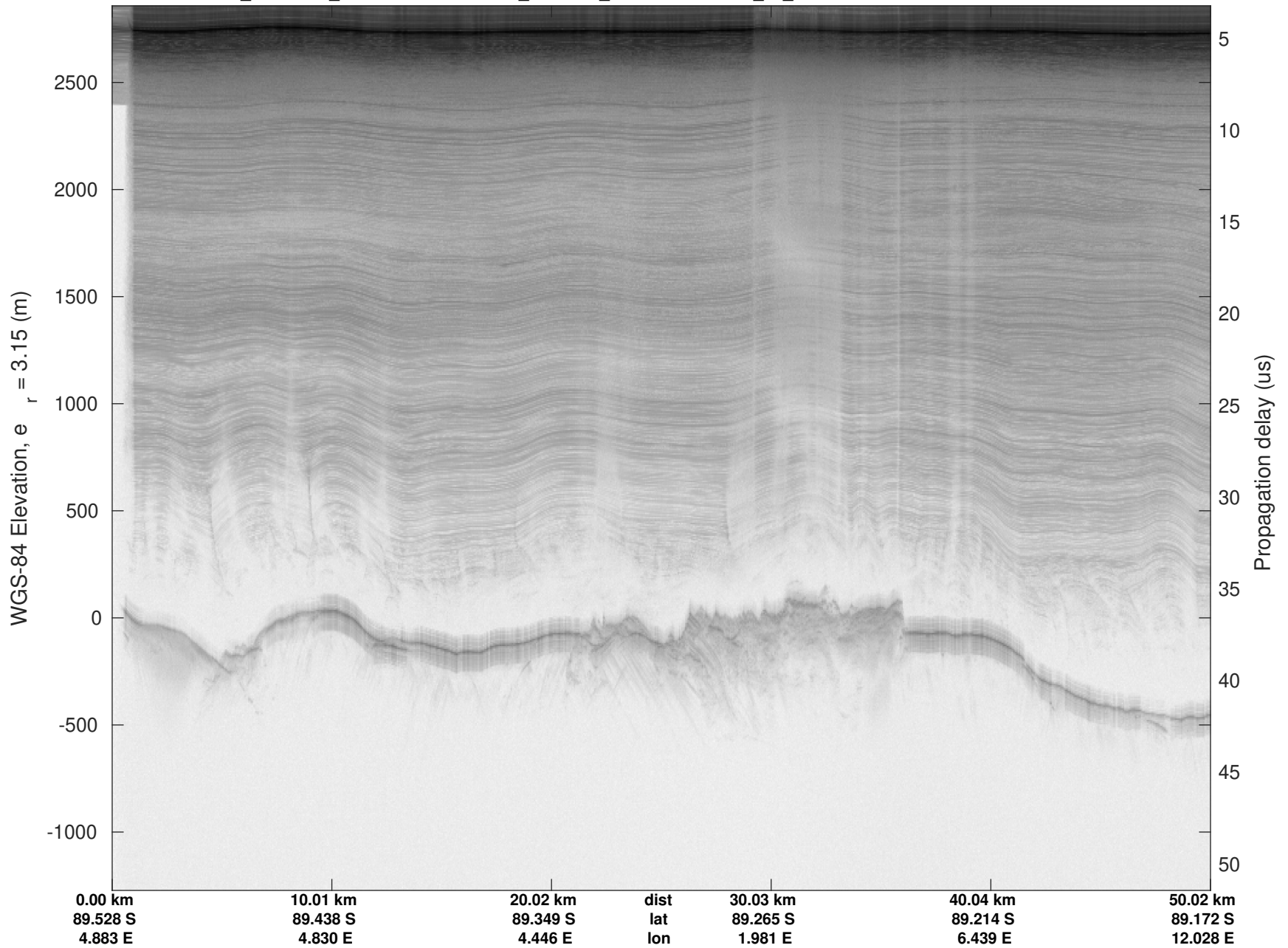


F05: CLX\_WEST06\_SHEN  
20231221\_01\_001  
Polar Stereograph -71N/0E



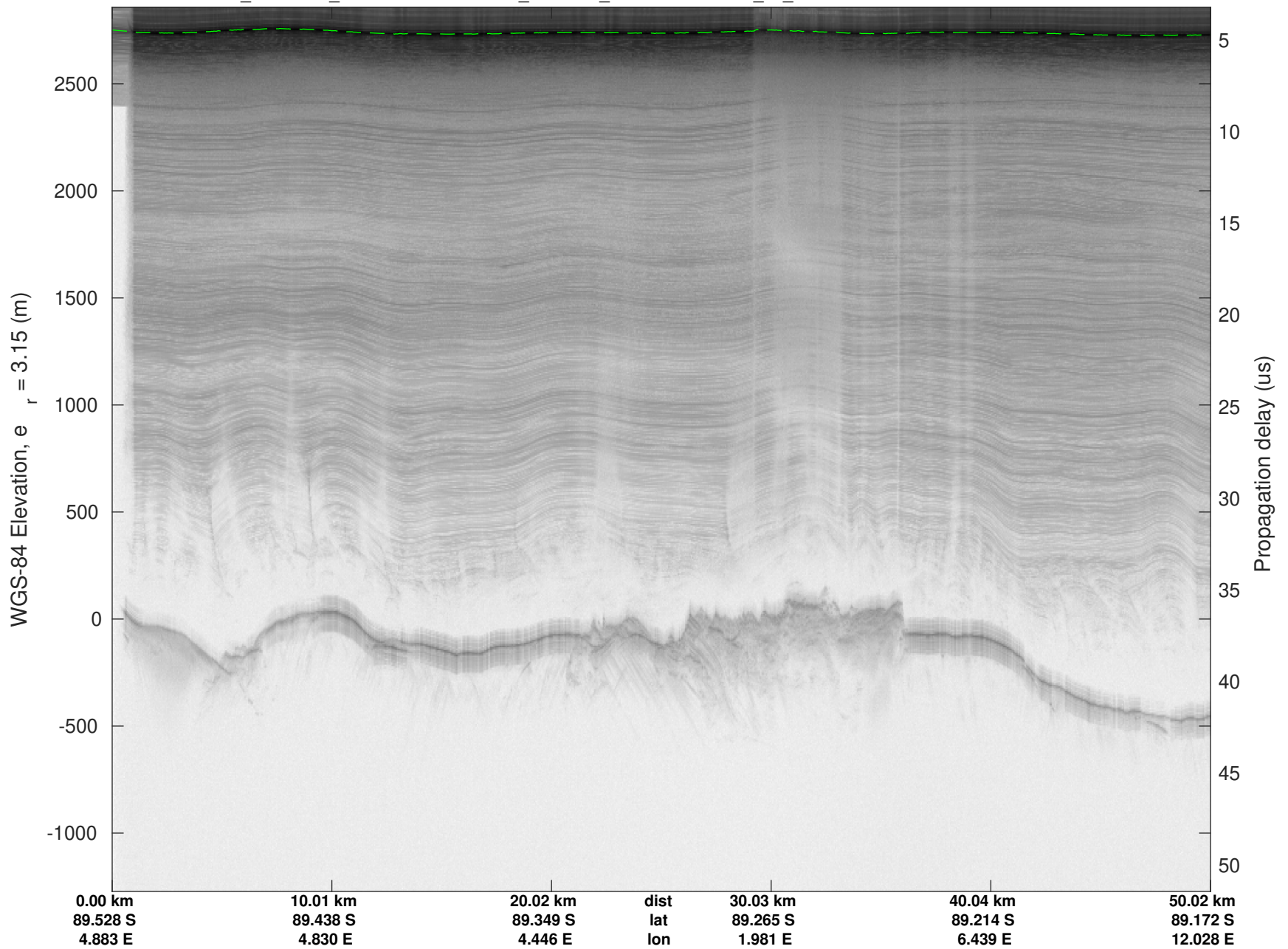
UTIG MARFA -- COLDEX

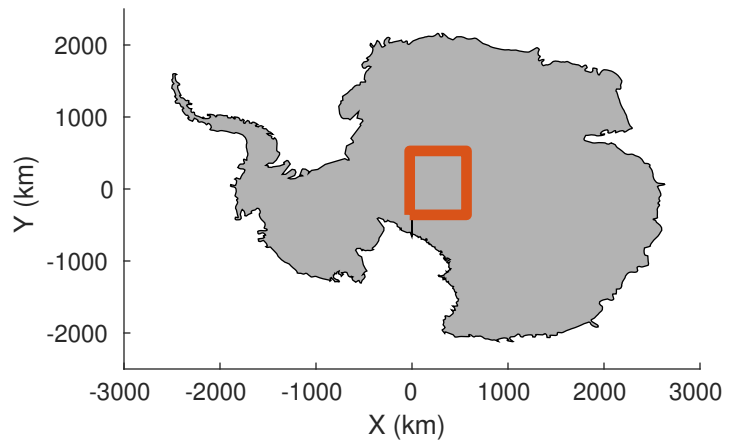
rds 2023\_Antarctica\_BaslerMKB: "F05: CLX\_WEST06\_SHEN" 20231221\_01\_001: 21:02:45.3 to 21:12:52.5 GPS




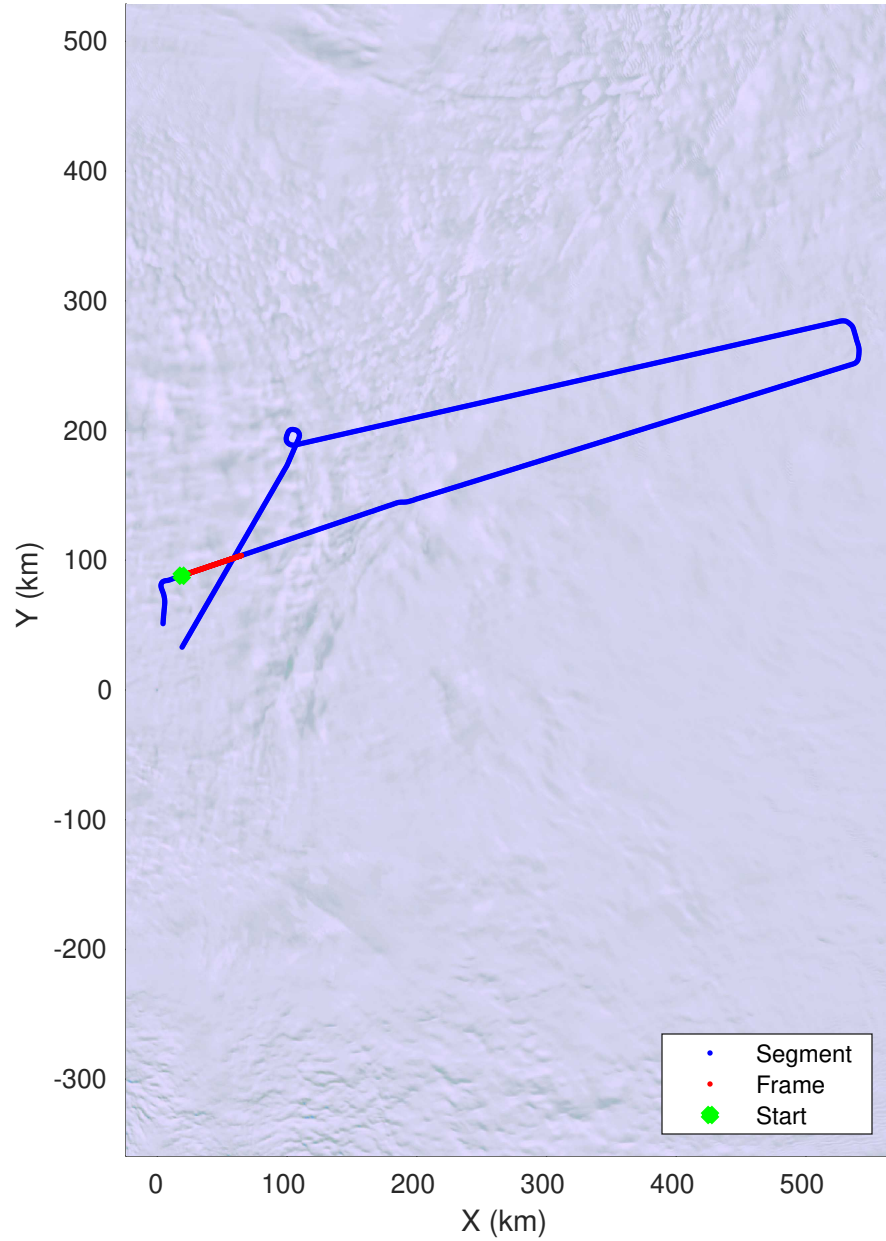


UTIG MARFA -- COLDEX  
rds 2023\_Antarctica\_BaslerMKB: "F05: CLX\_WEST06\_SHEN" 20231221\_01\_001: 21:02:45.3 to 21:12:52.5 GPS

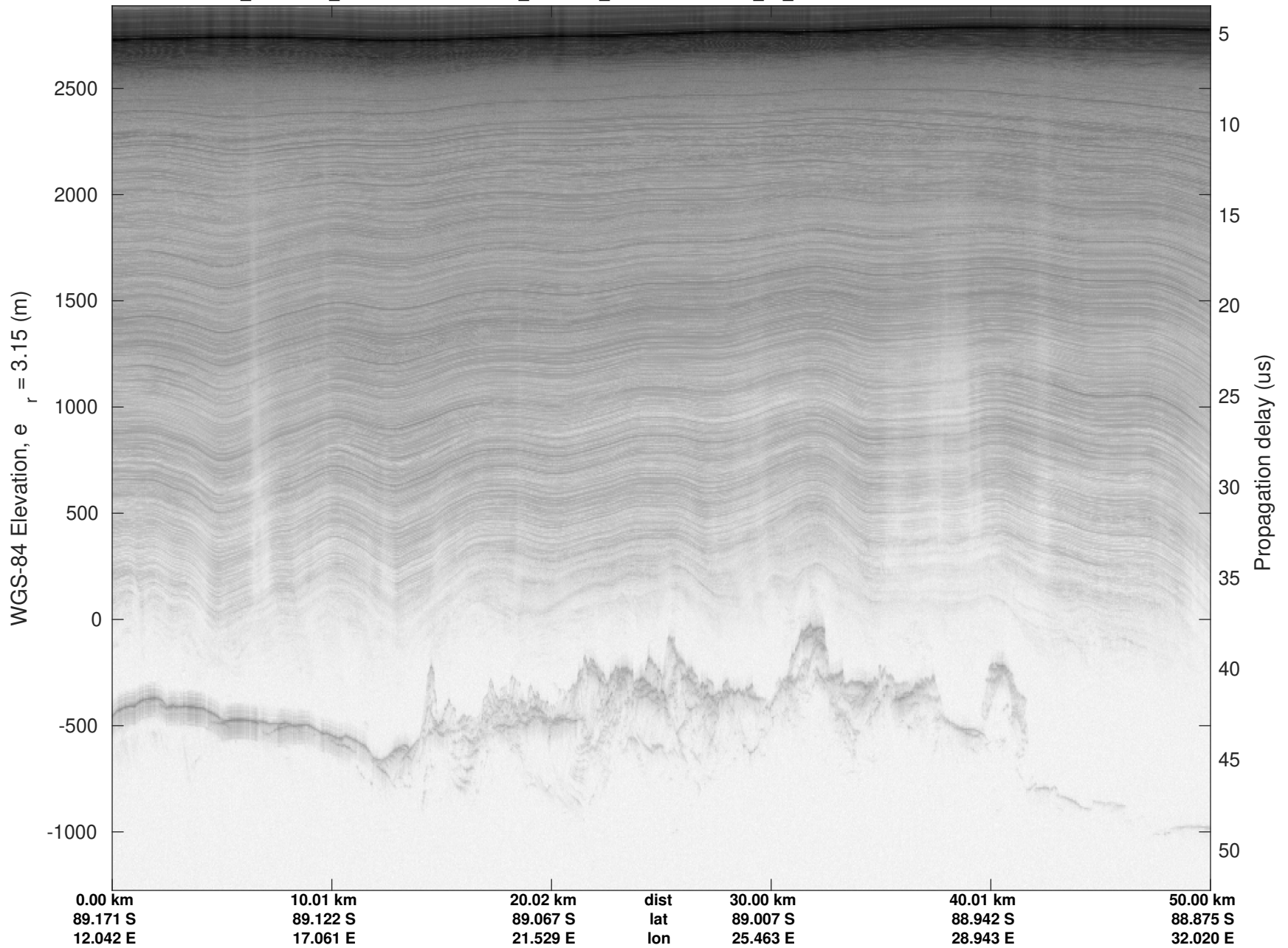




F05: CLX\_WEST06\_SHEN  
20231221\_01\_002  
Polar Stereograph -71N/0E

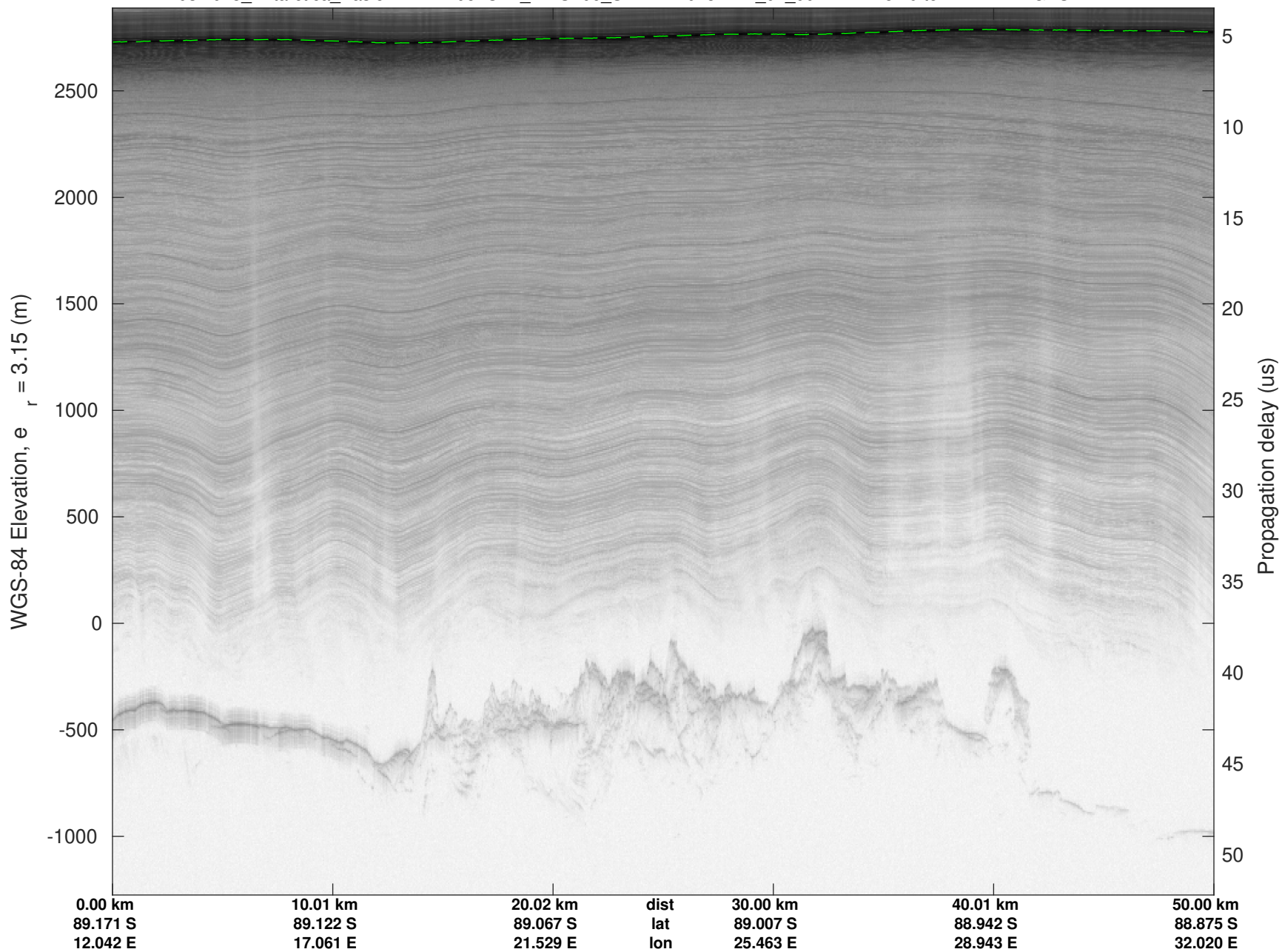


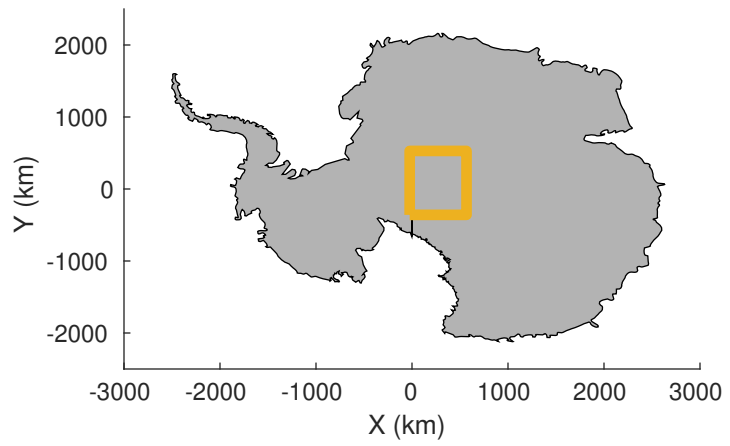
UTIG MARFA -- COLDEX  
rds 2023\_Antarctica\_BaslerMKB: "F05: CLX\_WEST06\_SHEN" 20231221\_01\_002: 21:12:52.9 to 21:22:47.2 GPS



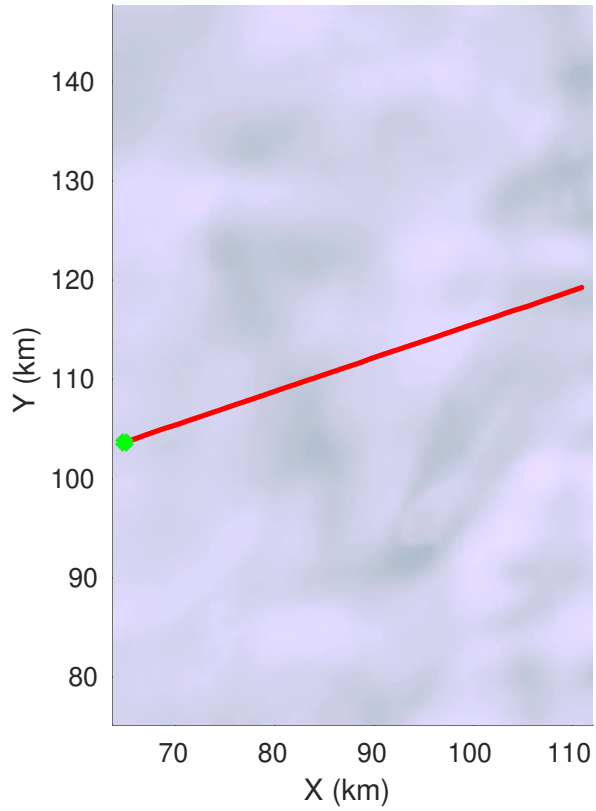
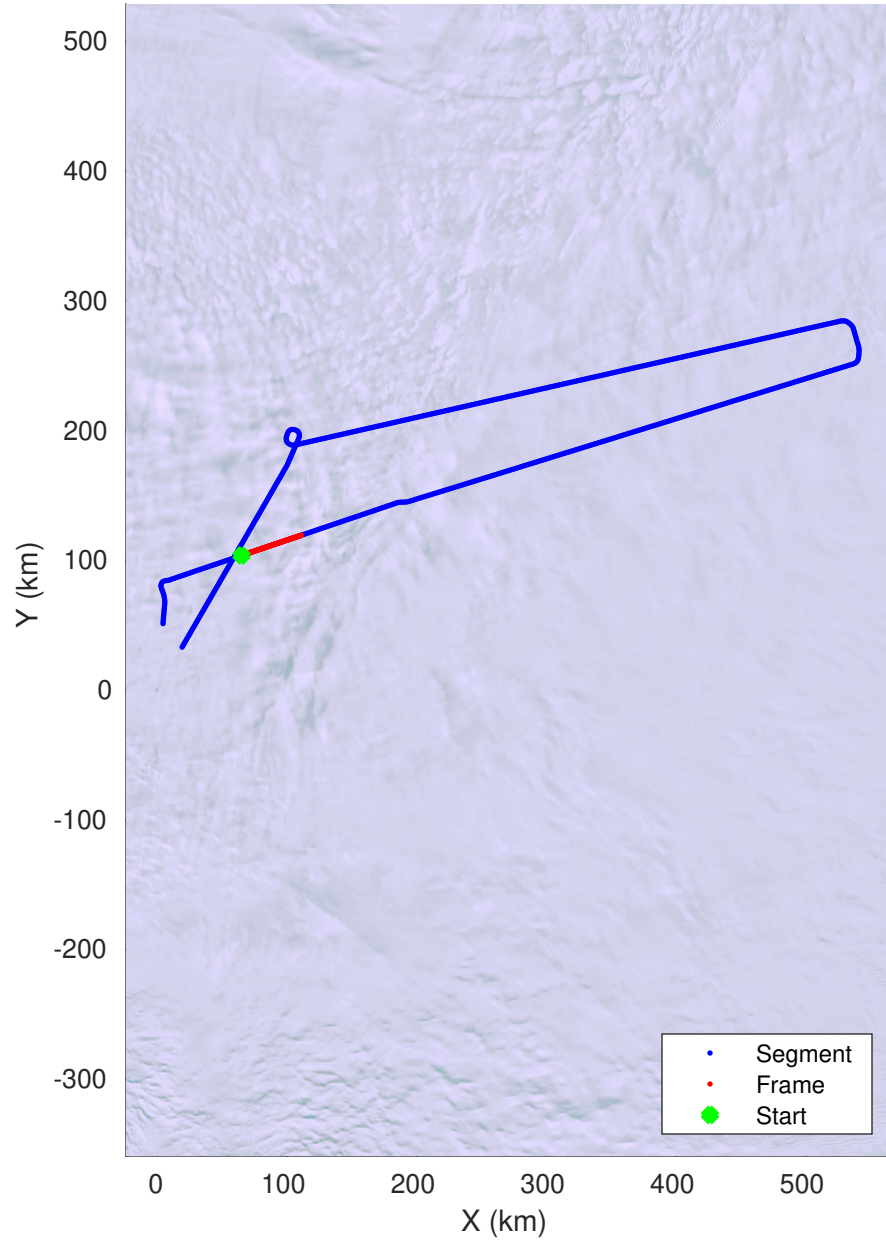


UTIG MARFA -- COLDEX  
rds 2023\_Antarctica\_BaslerMKB: "F05: CLX\_WEST06\_SHEN" 20231221\_01\_002: 21:12:52.9 to 21:22:47.2 GPS






F05: CLX\_WEST06\_SHEN  
20231221\_01\_003  
Polar Stereograph -71N/0E




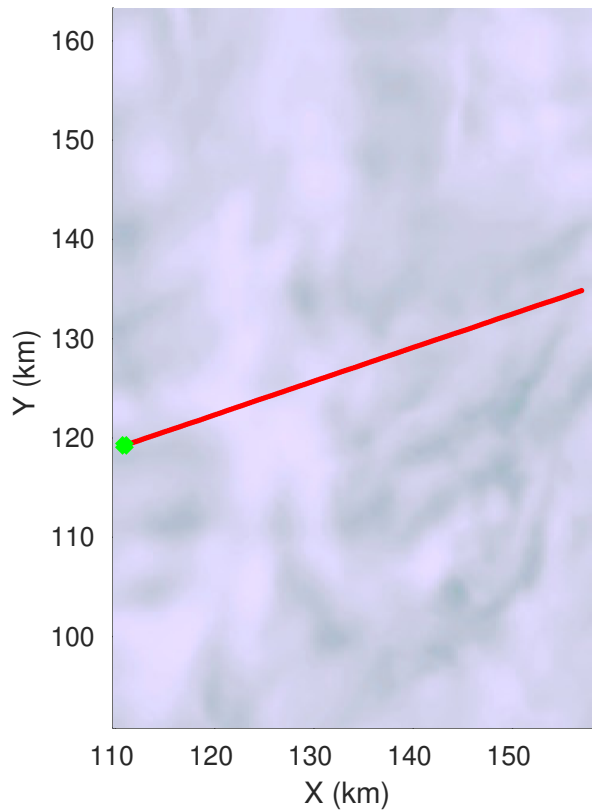
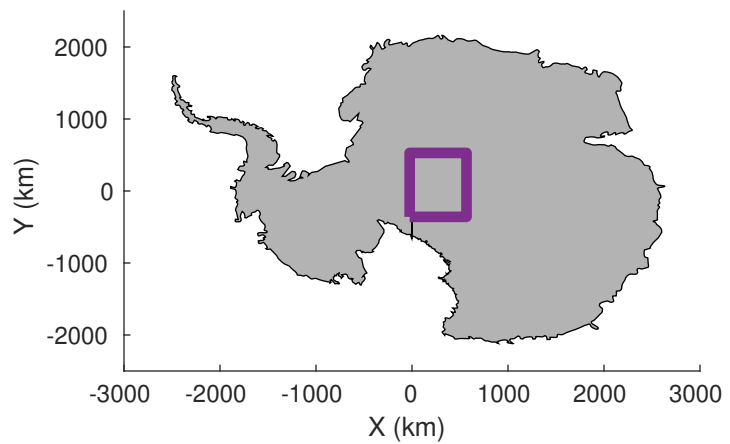


UTIG MARFA -- COLDEX  
rds 2023\_Antarctica\_BaslerMKB: "F05: CLX\_WEST06\_SHEN" 20231221\_01\_003: 21:22:47.5 to 21:32:25.6 GPS

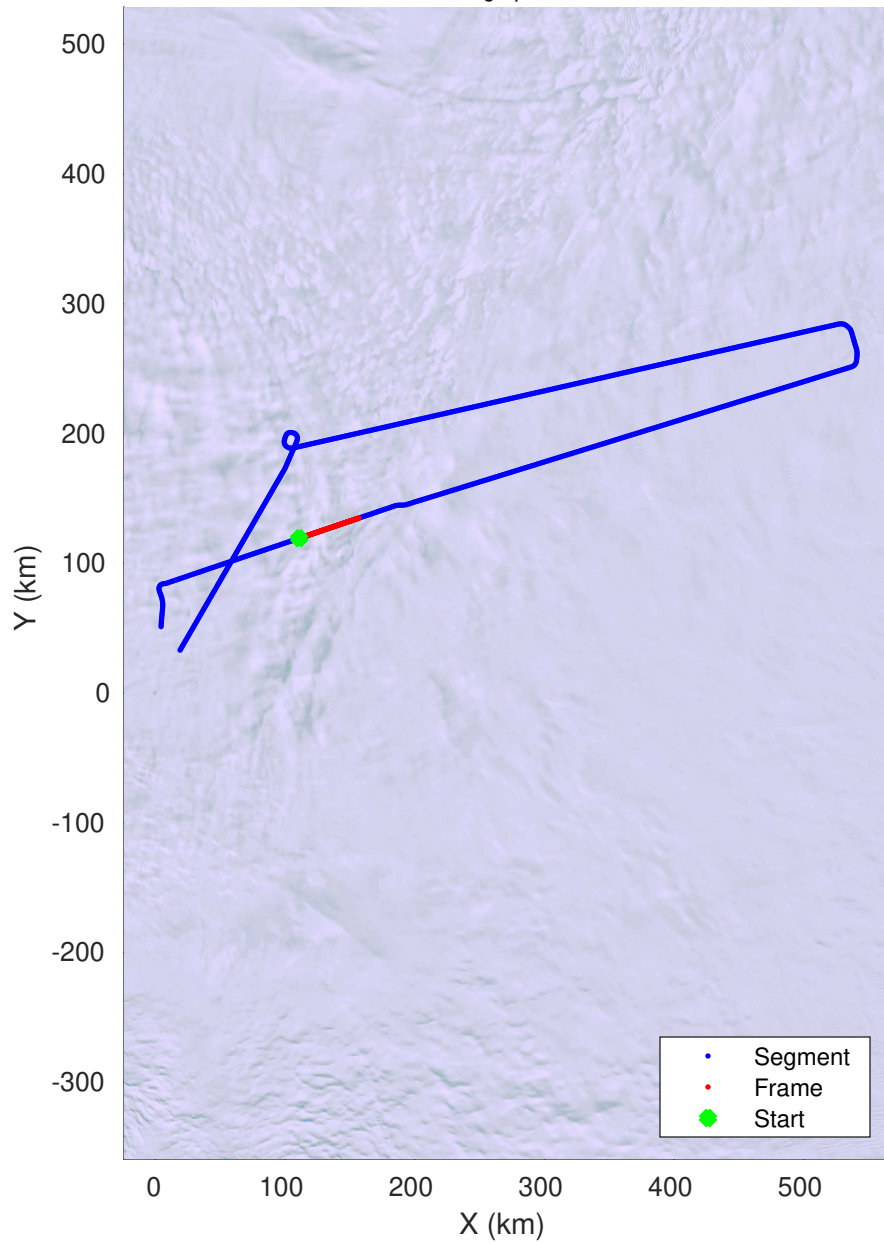


UTIG MARFA -- COLDEX  
rds 2023\_Antarctica\_BaslerMKB: "F05: CLX\_WEST06\_SHEN" 20231221\_01\_003: 21:22:47.5 to 21:32:25.6 GPS






F05: CLX\_WEST06\_SHEN  
20231221\_01\_004  
Polar Stereograph -71N/0E



UTIG MARFA -- COLDEX

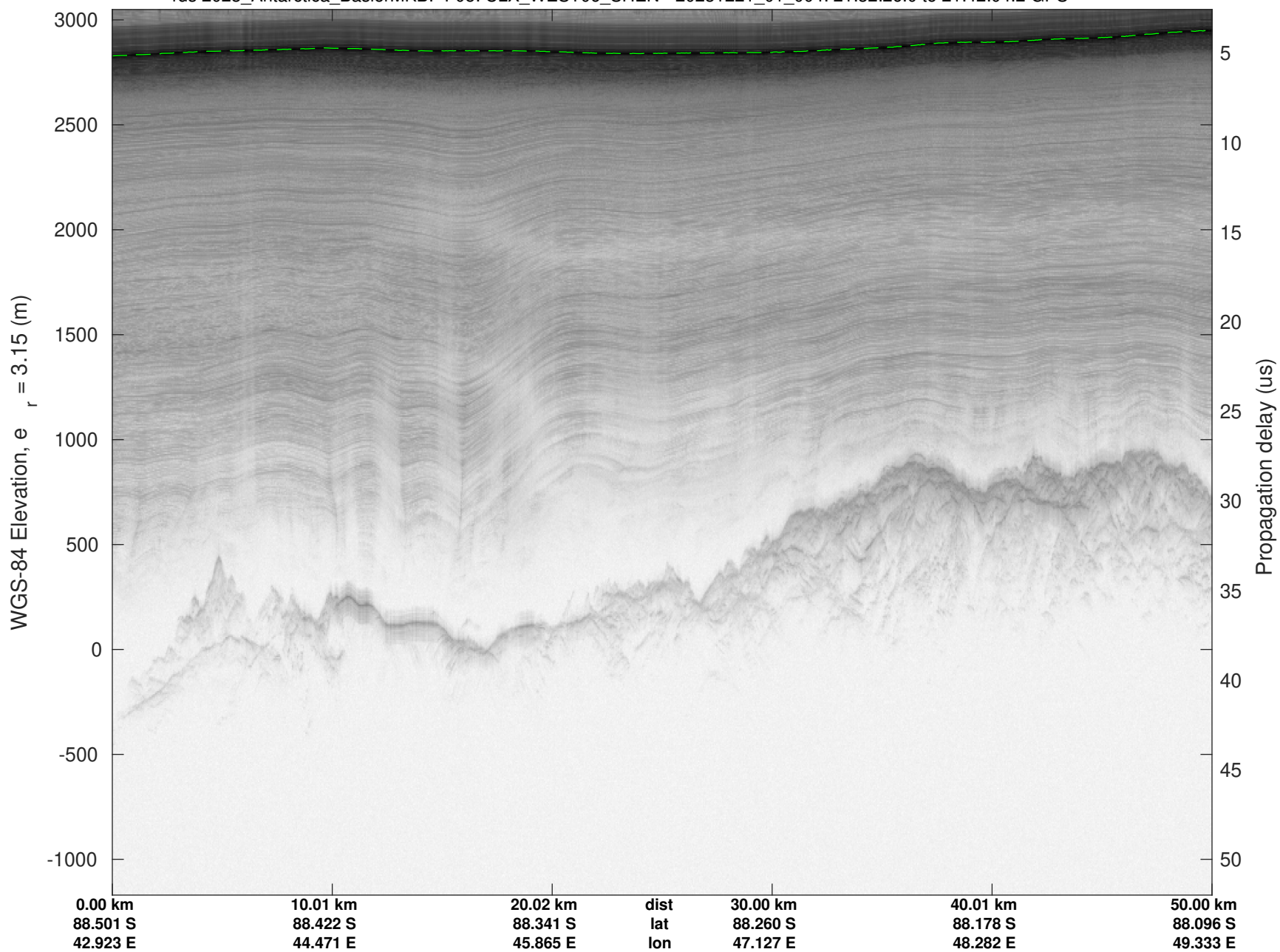
rds 2023\_Antarctica\_BaslerMKB: "F05: CLX\_WEST06\_SHEN" 20231221\_01\_004: 21:32:26.0 to 21:42:04.2 GPS



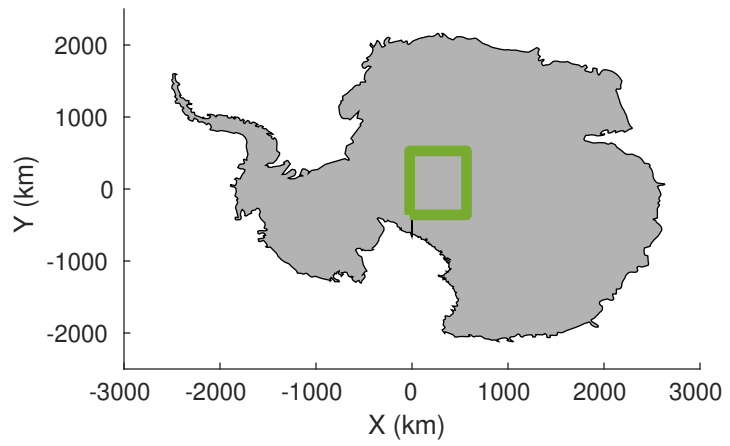


UTIG MARFA -- COLDEX

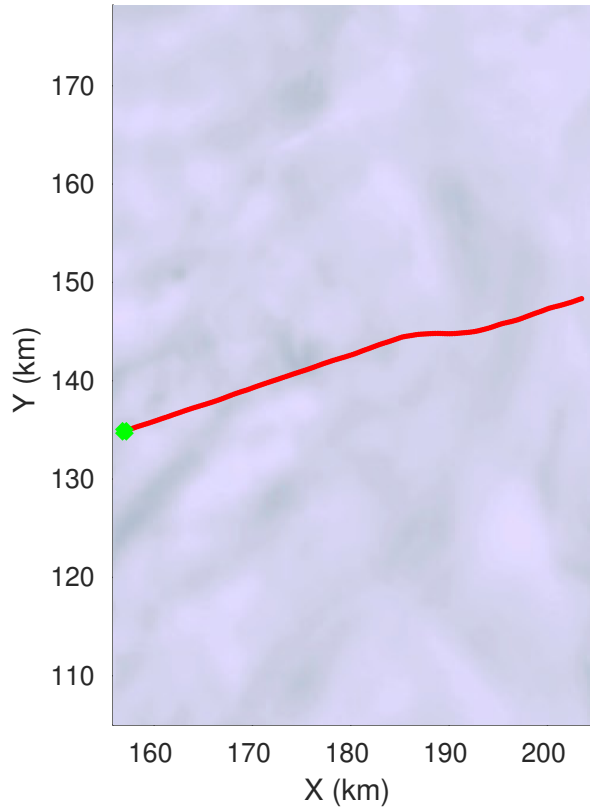
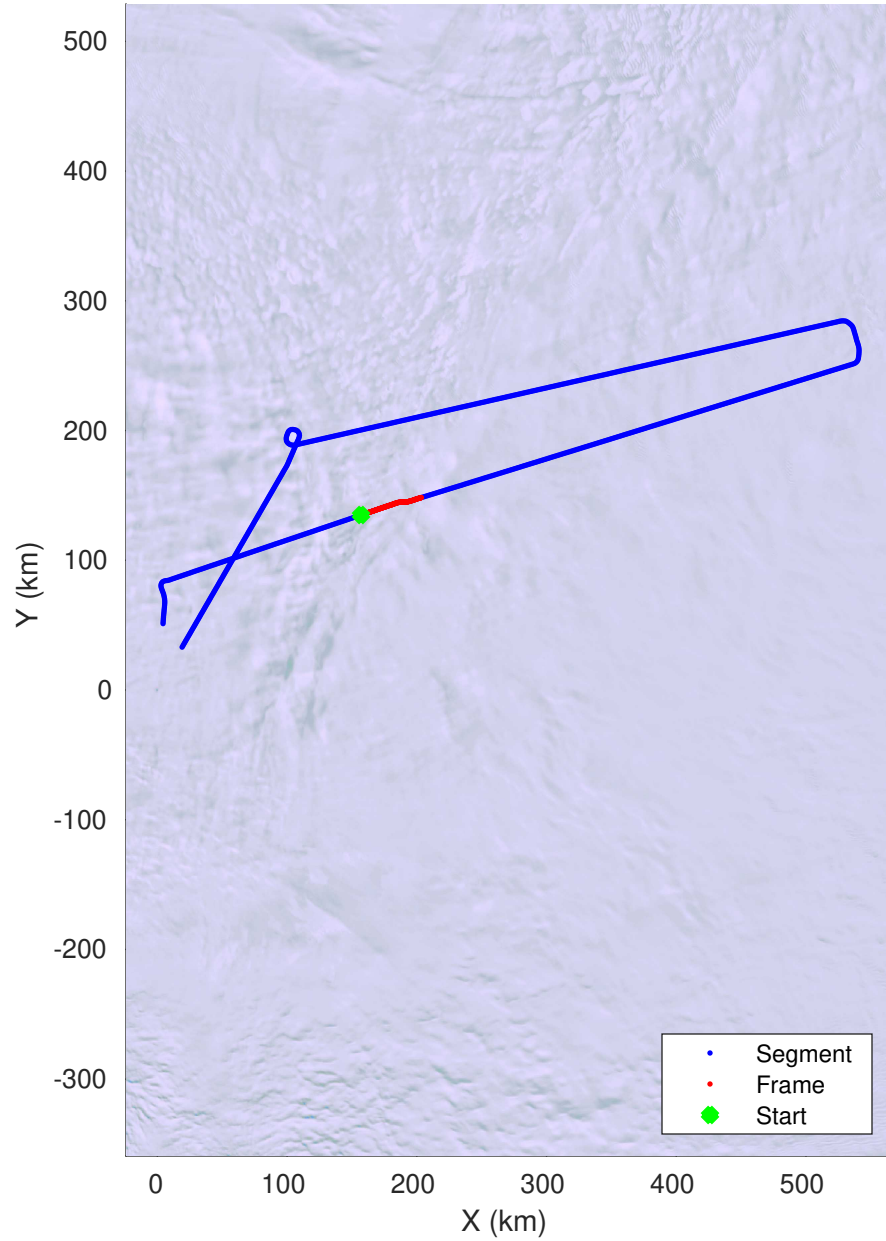
rds 2023\_Antarctica\_BaslerMKB: "F05: CLX\_WEST06\_SHEN" 20231221\_01\_004: 21:32:26.0 to 21:42:04.2 GPS








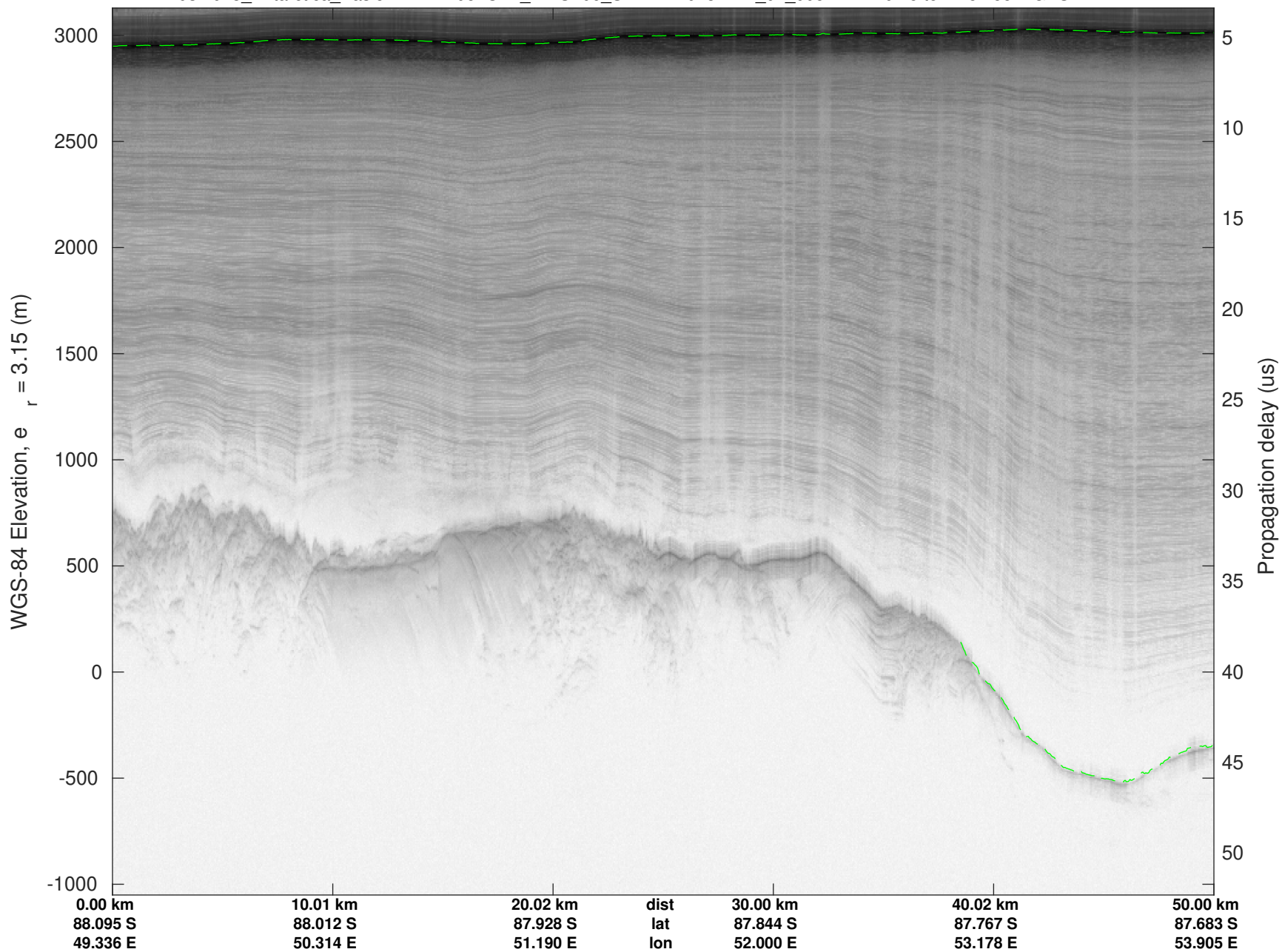
F05: CLX\_WEST06\_SHEN  
20231221\_01\_005  
Polar Stereograph -71N/0E

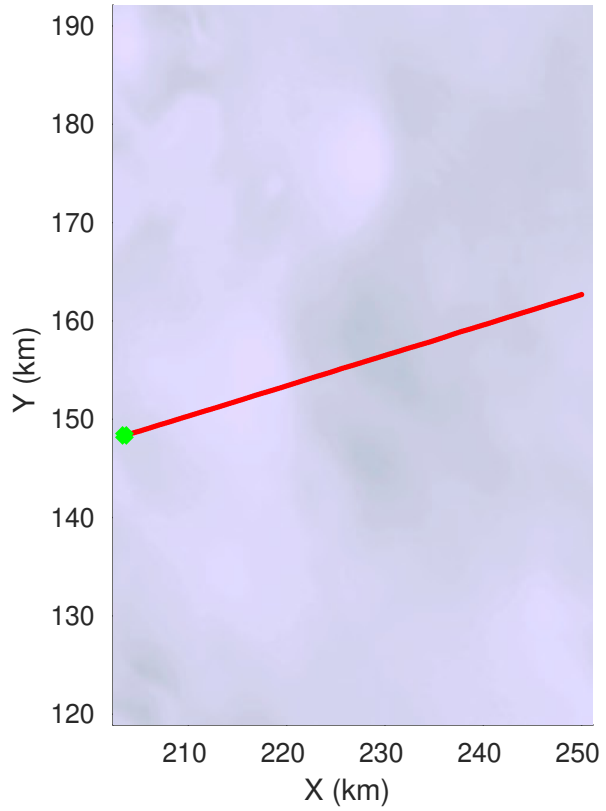
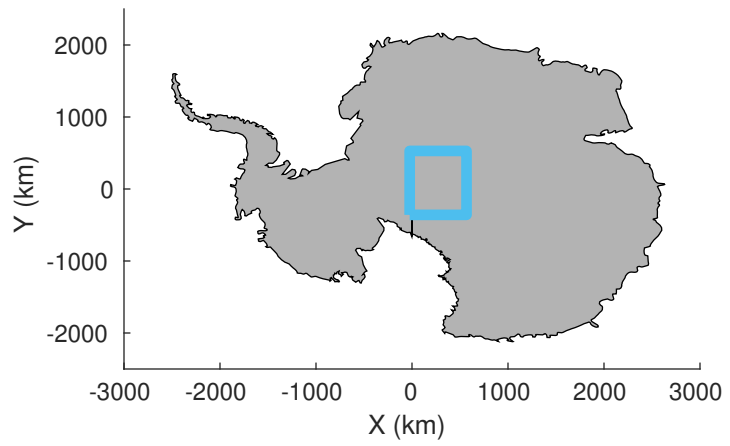


UTIG MARFA -- COLDEX  
rds 2023\_Antarctica\_BaslerMKB: "F05: CLX\_WEST06\_SHEN" 20231221\_01\_005: 21:42:04.5 to 21:51:55.7 GPS

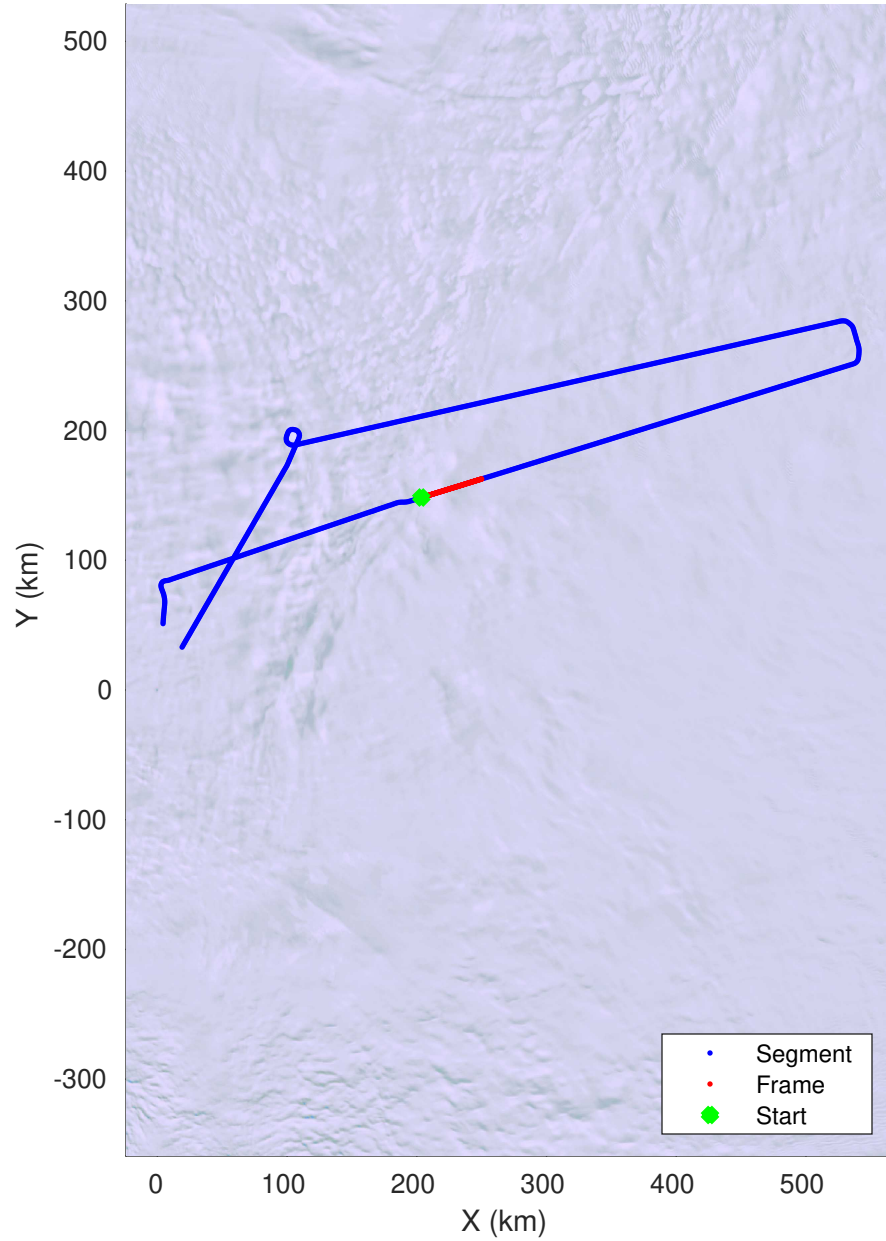


UTIG MARFA -- COLDEX  
rds 2023\_Antarctica\_BaslerMKB: "F05: CLX\_WEST06\_SHEN" 20231221\_01\_005: 21:42:04.5 to 21:51:55.7 GPS






F05: CLX\_WEST06\_SHEN  
20231221\_01\_006  
Polar Stereograph -71N/0E






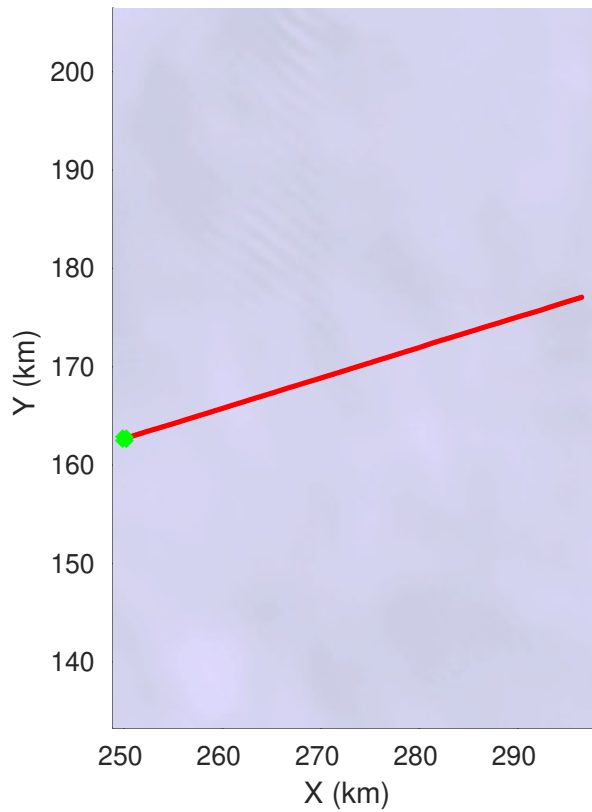
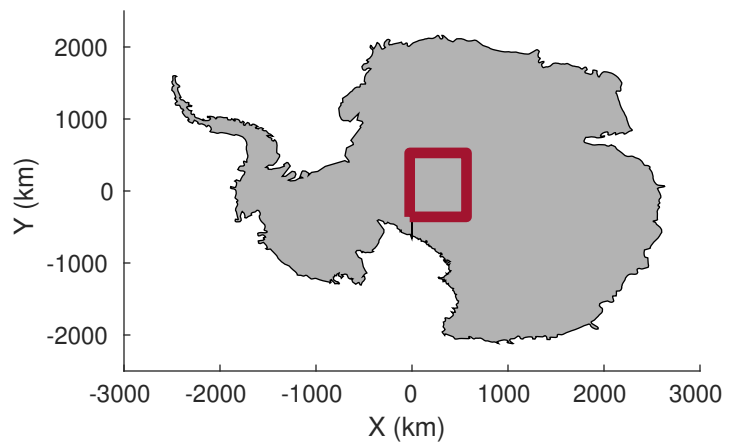
UTIG MARFA -- COLDEX  
rds 2023\_Antarctica\_BaslerMKB: "F05: CLX\_WEST06\_SHEN" 20231221\_01\_006: 21:51:56.0 to 22:01:34.3 GPS



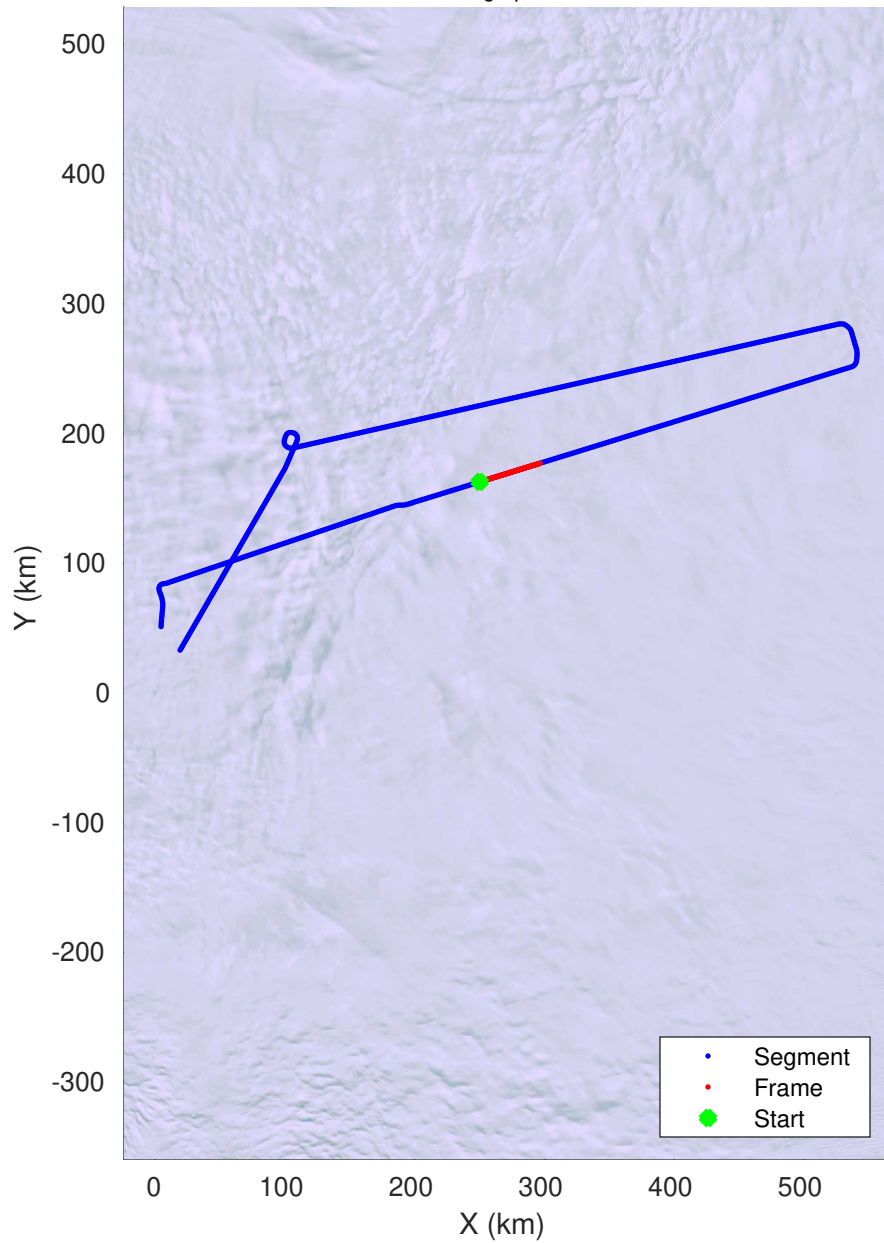


UTIG MARFA -- COLDEX  
rds 2023\_Antarctica\_BaslerMKB: "F05: CLX\_WEST06\_SHEN" 20231221\_01\_006: 21:51:56.0 to 22:01:34.3 GPS






F05: CLX\_WEST06\_SHEN  
20231221\_01\_007  
Polar Stereograph -71N/0E




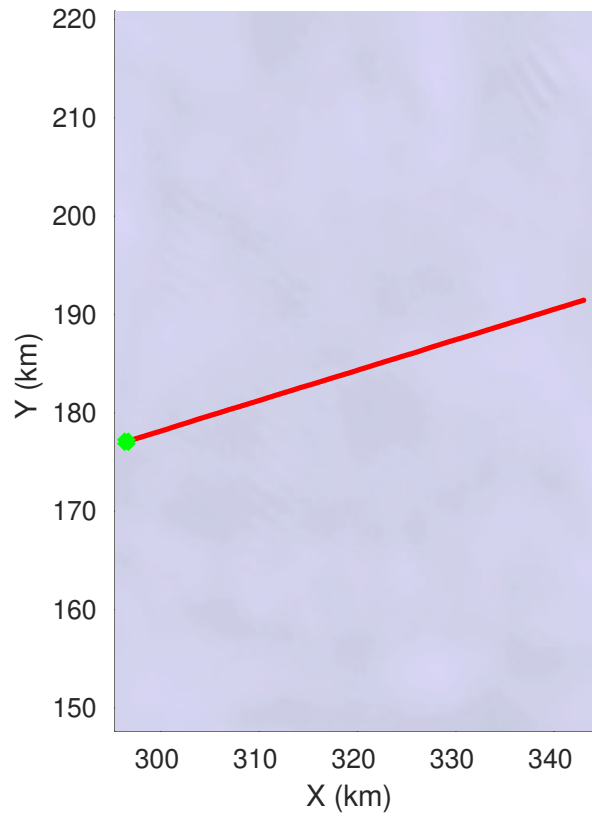
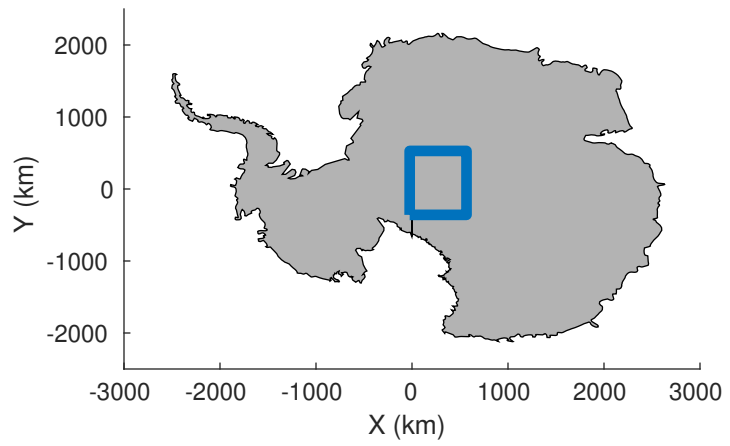
UTIG MARFA -- COLDEX  
rds 2023\_Antarctica\_BaslerMKB: "F05: CLX\_WEST06\_SHEN" 20231221\_01\_007: 22:01:34.6 to 22:11:12.9 GPS



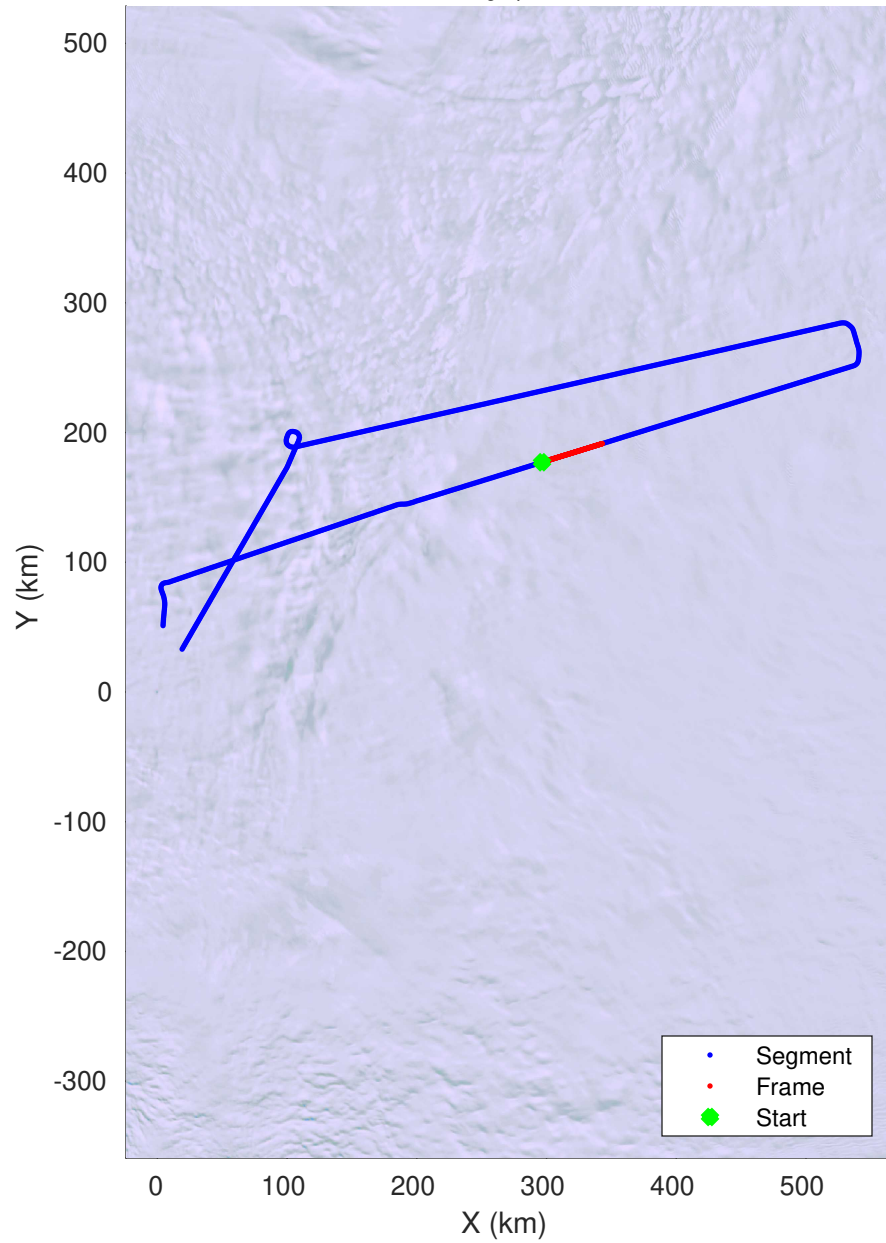


UTIG MARFA -- COLDEX  
rds 2023\_Antarctica\_BaslerMKB: "F05: CLX\_WEST06\_SHEN" 20231221\_01\_007: 22:01:34.6 to 22:11:12.9 GPS






F05: CLX\_WEST06\_SHEN  
20231221\_01\_008  
Polar Stereograph -71N/0E




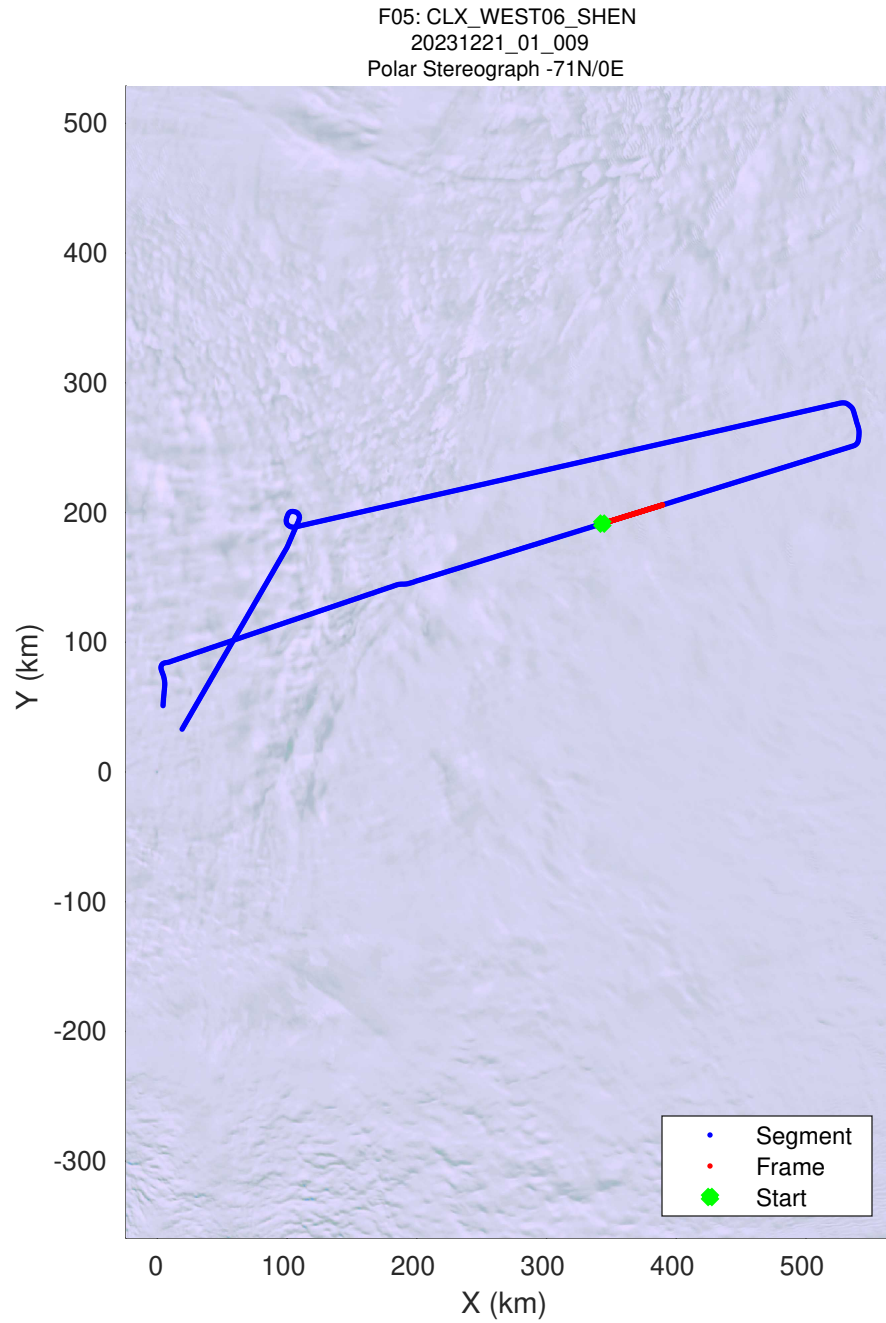
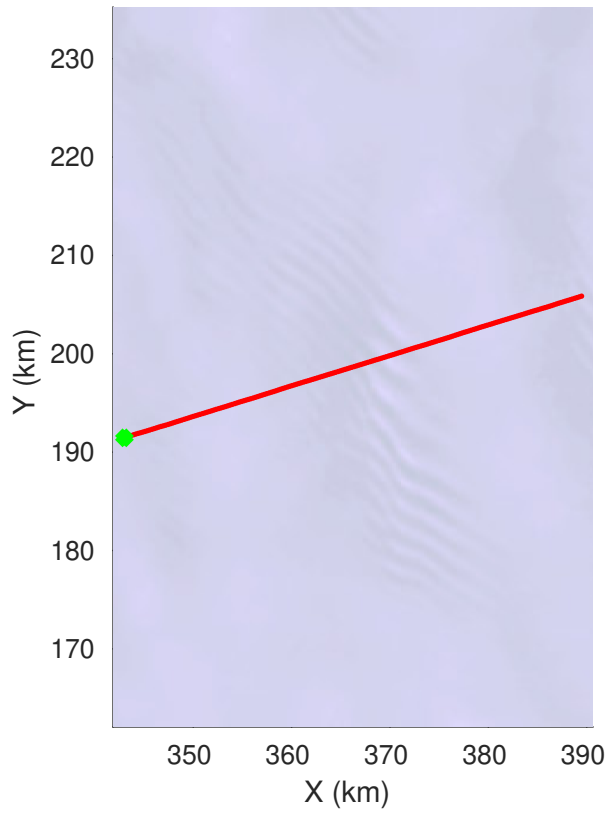
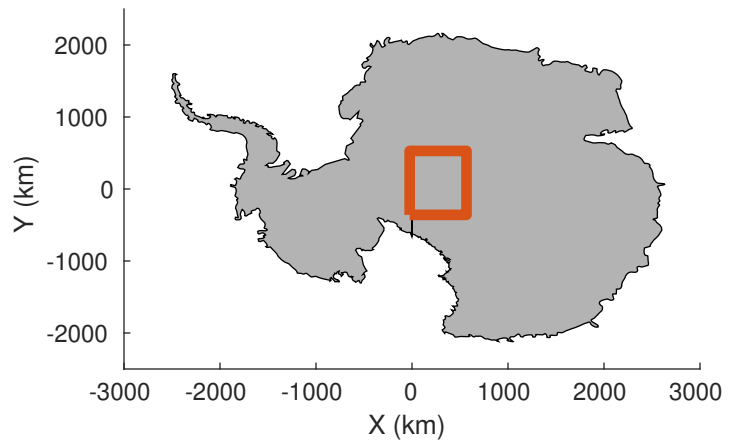


UTIG MARFA -- COLDEX  
rds 2023\_Antarctica\_BaslerMKB: "F05: CLX\_WEST06\_SHEN" 20231221\_01\_008: 22:11:13.2 to 22:20:52.6 GPS




UTIG MARFA -- COLDEX  
rds 2023\_Antarctica\_BaslerMKB: "F05: CLX\_WEST06\_SHEN" 20231221\_01\_008: 22:11:13.2 to 22:20:52.6 GPS






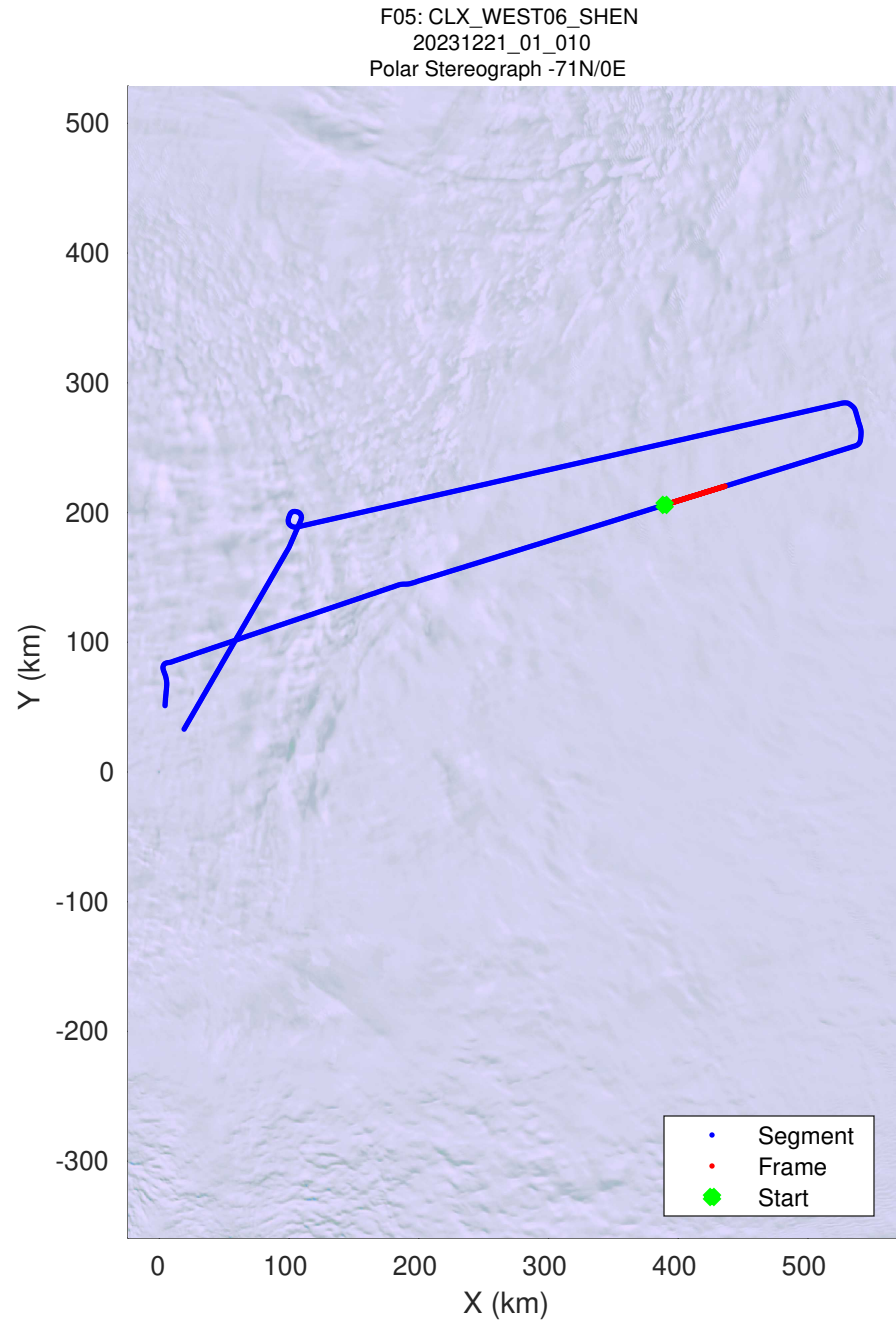
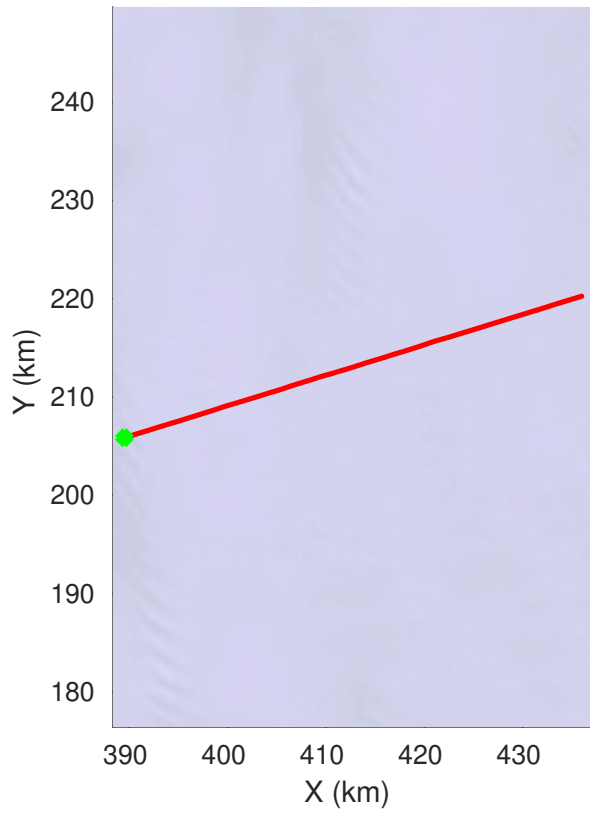
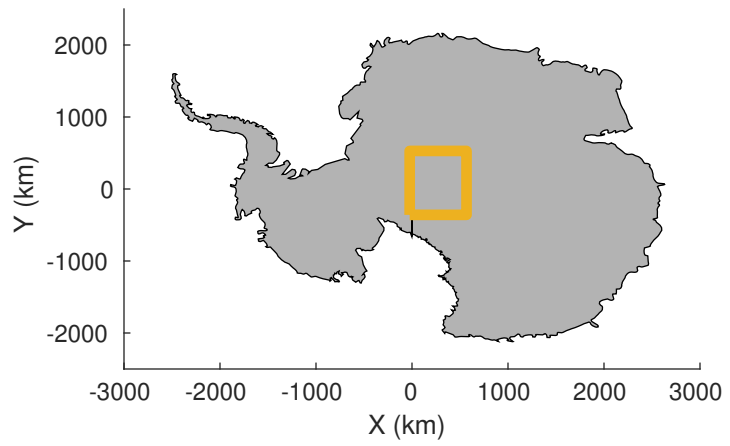
UTIG MARFA -- COLDEX  
rds 2023\_Antarctica\_BaslerMKB: "F05: CLX\_WEST06\_SHEN" 20231221\_01\_009: 22:20:53.0 to 22:30:36.4 GPS






UTIG MARFA -- COLDEX  
rds 2023\_Antarctica\_BaslerMKB: "F05: CLX\_WEST06\_SHEN" 20231221\_01\_009: 22:20:53.0 to 22:30:36.4 GPS






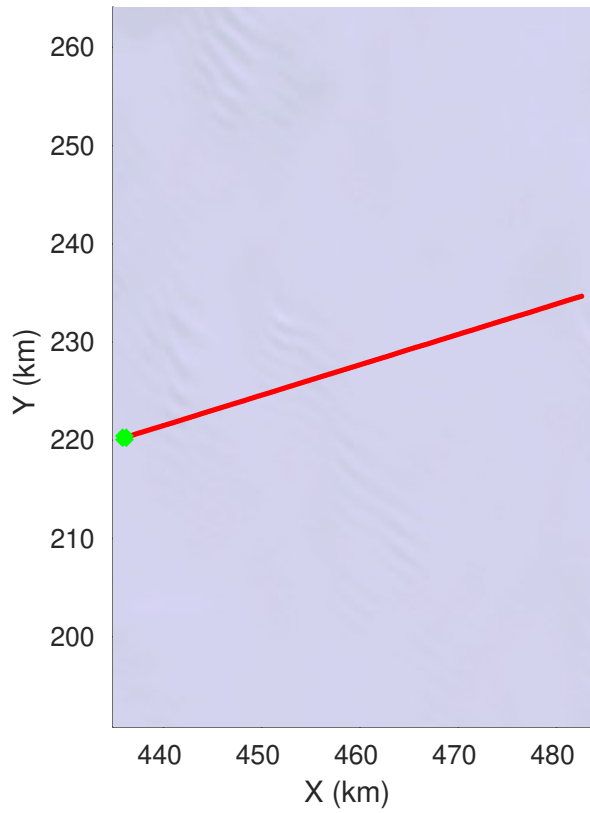
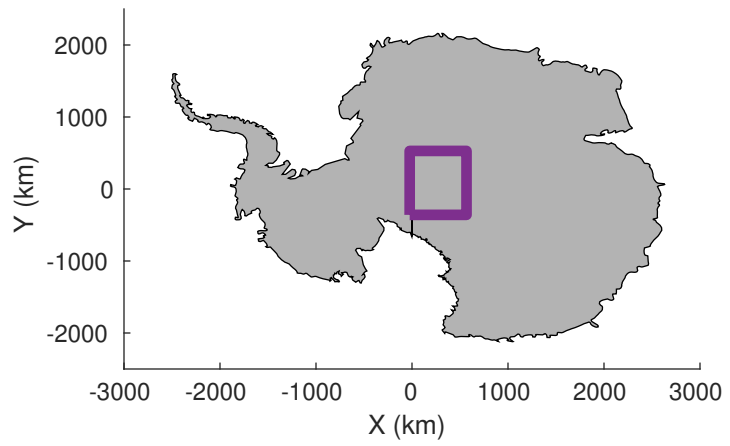
UTIG MARFA -- COLDEX  
rds 2023\_Antarctica\_BaslerMKB: "F05: CLX\_WEST06\_SHEN" 20231221\_01\_010: 22:30:36.7 to 22:40:15.2 GPS



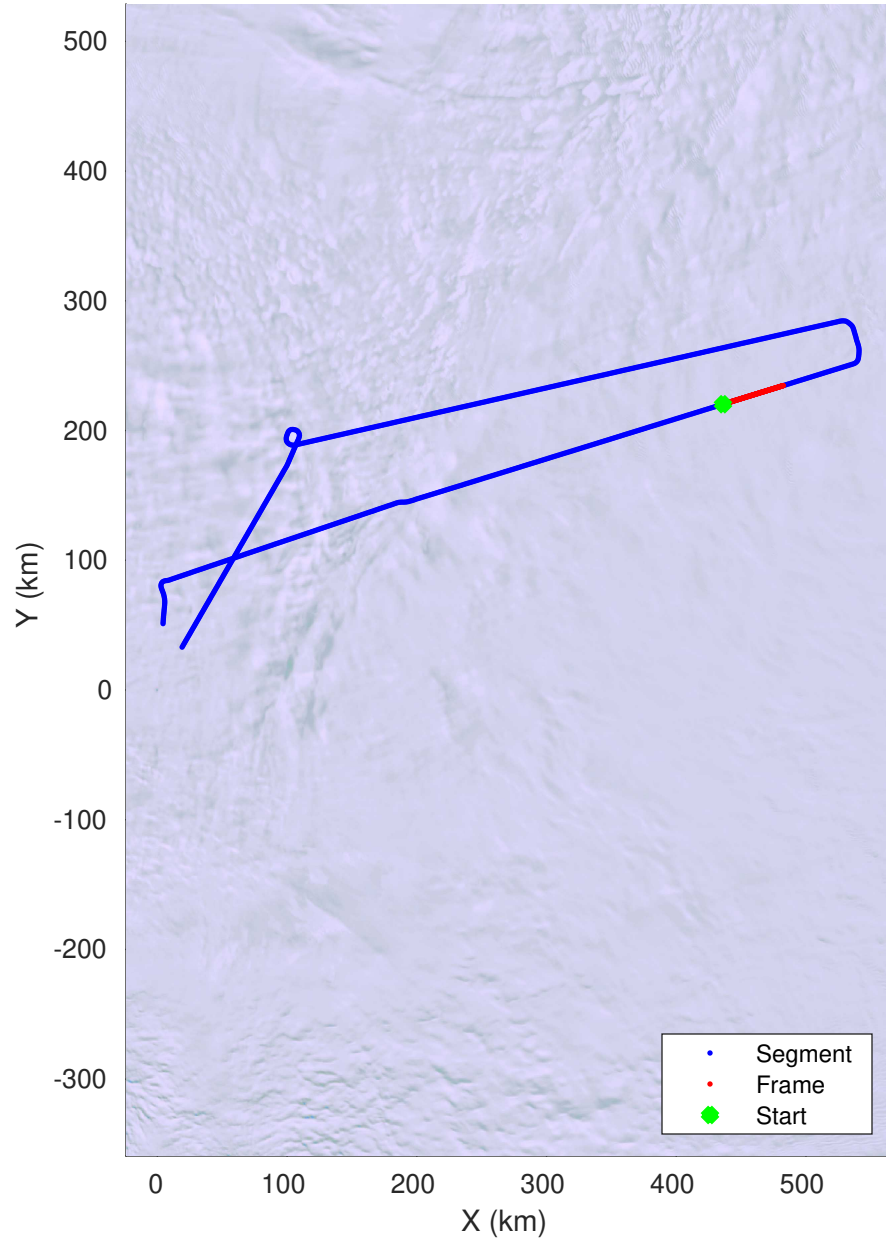
UTIG MARFA -- COLDEX  
rds 2023\_Antarctica\_BaslerMKB: "F05: CLX\_WEST06\_SHEN" 20231221\_01\_010: 22:30:36.7 to 22:40:15.2 GPS








F05: CLX\_WEST06\_SHEN  
20231221\_01\_011  
Polar Stereograph -71N/0E



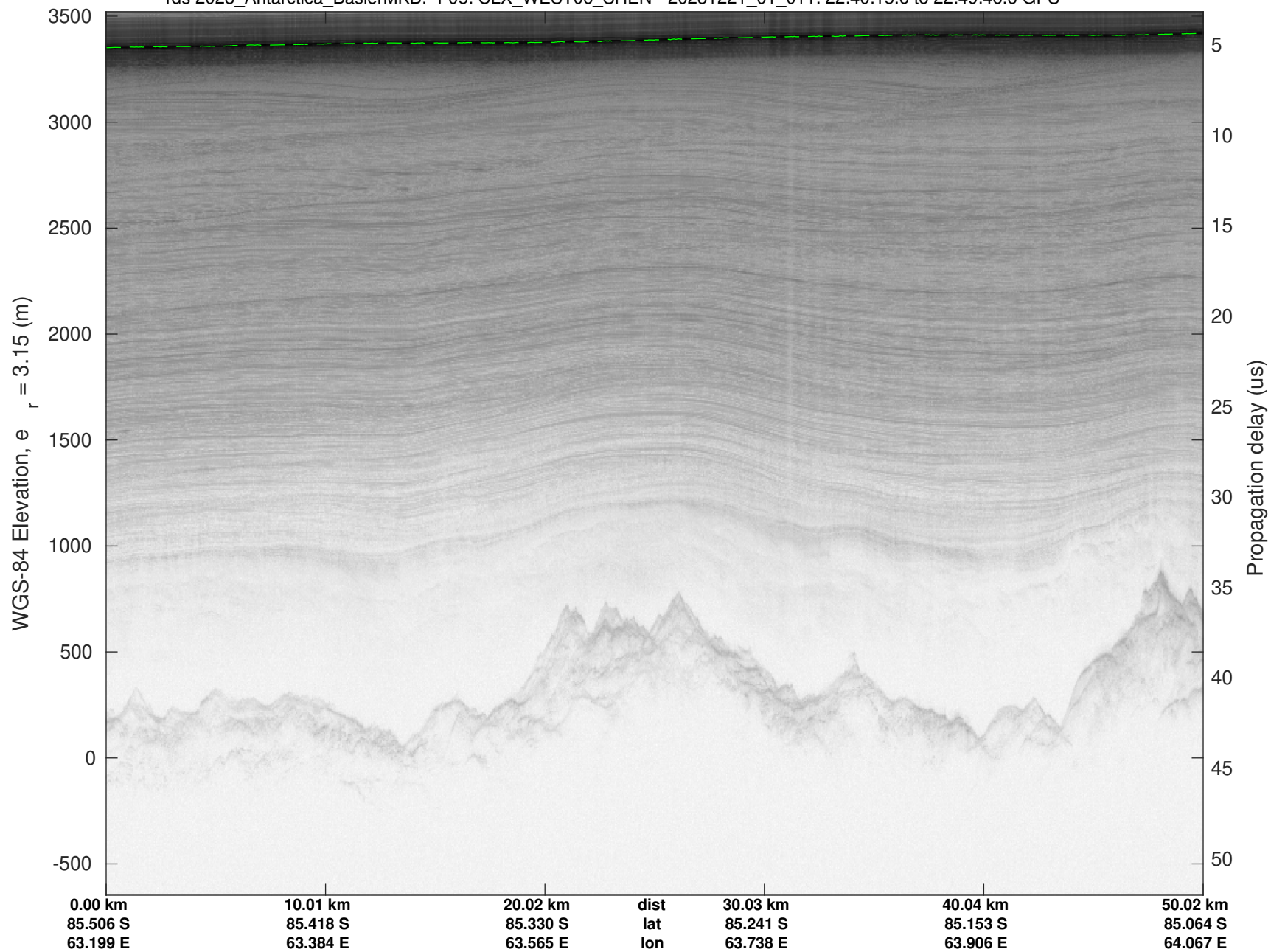
UTIG MARFA -- COLDEX

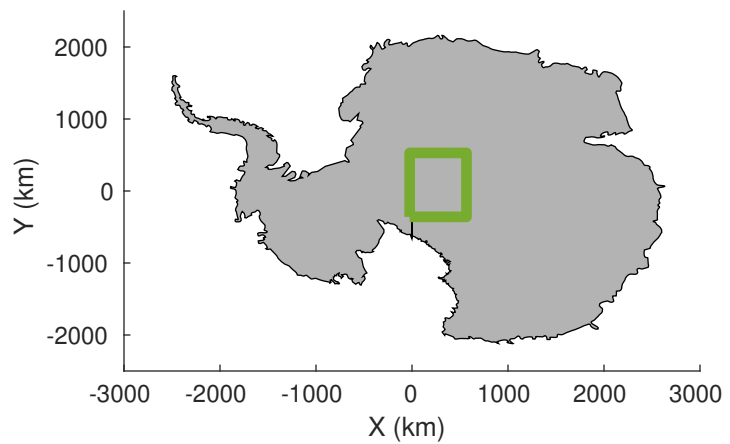
rds 2023\_Antarctica\_BaslerMKB: "F05: CLX\_WEST06\_SHEN" 20231221\_01\_011: 22:40:15.6 to 22:49:46.6 GPS



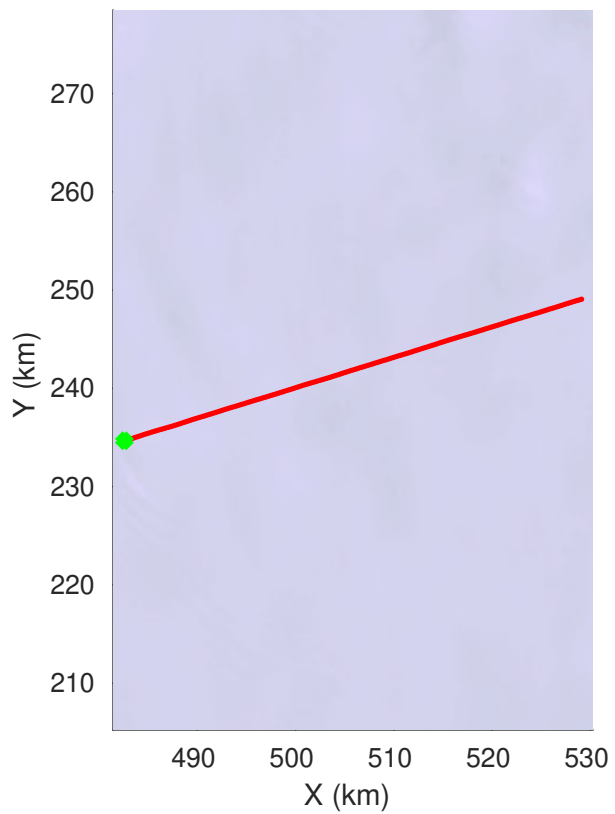
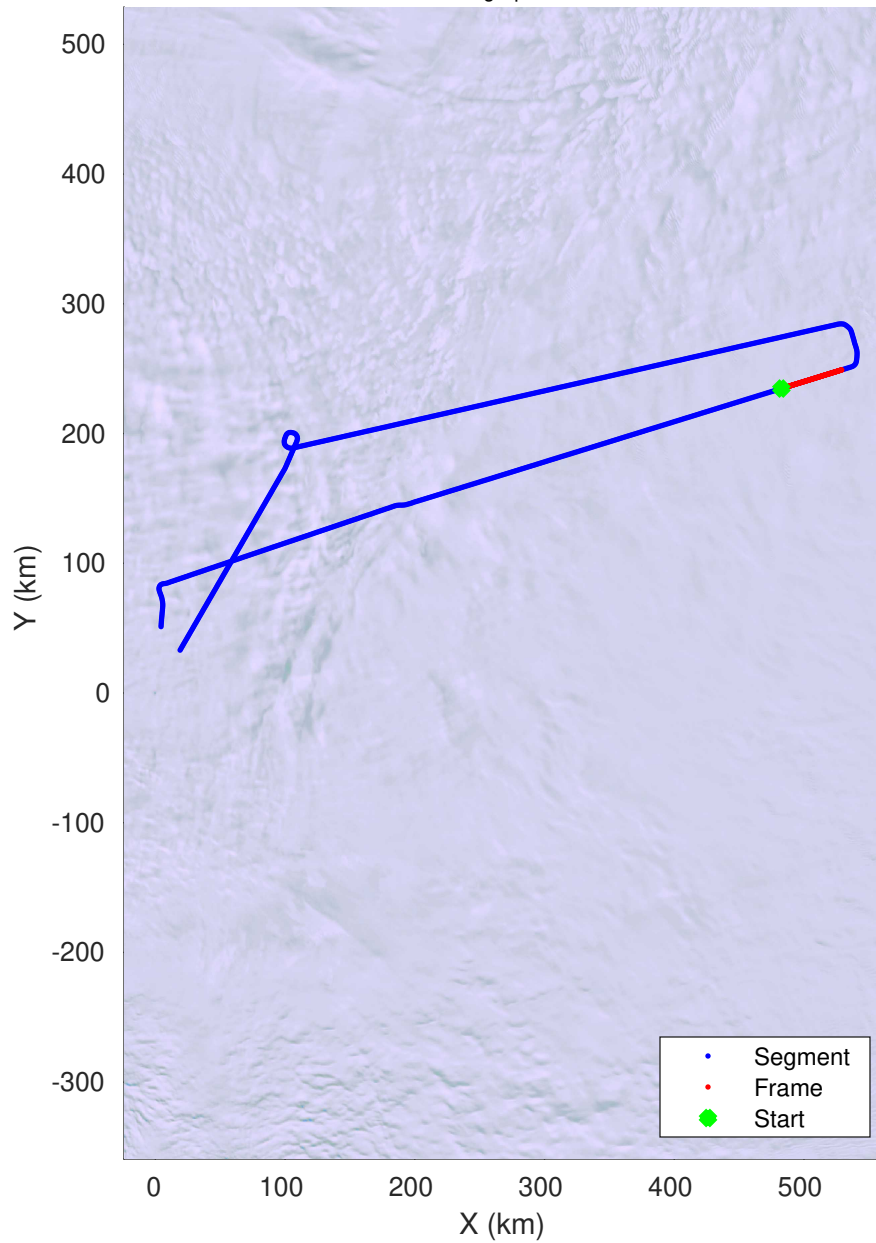
UTIG MARFA -- COLDEX

rds 2023\_Antarctica\_BaslerMKB: "F05: CLX\_WEST06\_SHEN" 20231221\_01\_011: 22:40:15.6 to 22:49:46.6 GPS






F05: CLX\_WEST06\_SHEN  
20231221\_01\_012  
Polar Stereograph -71N/0E






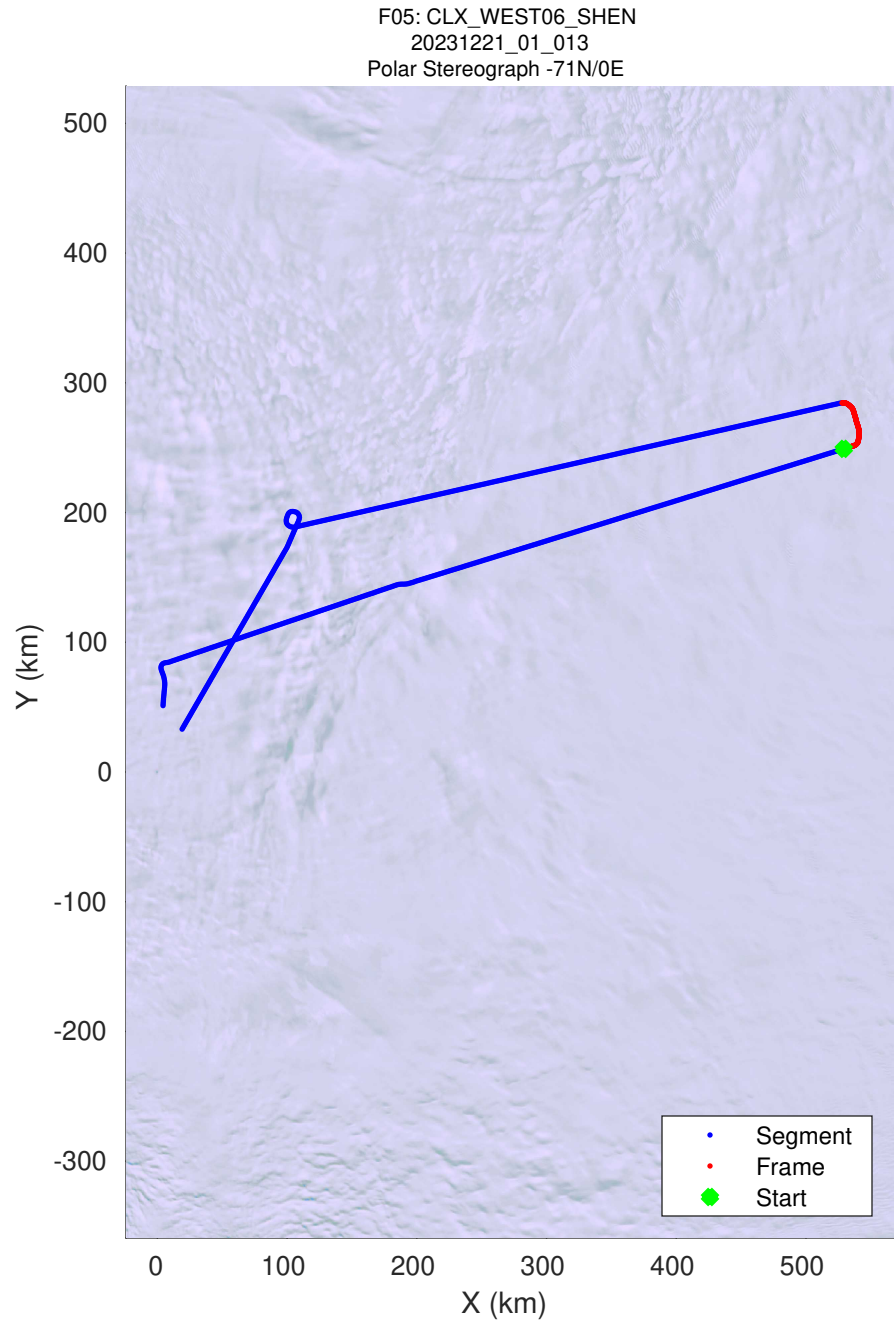
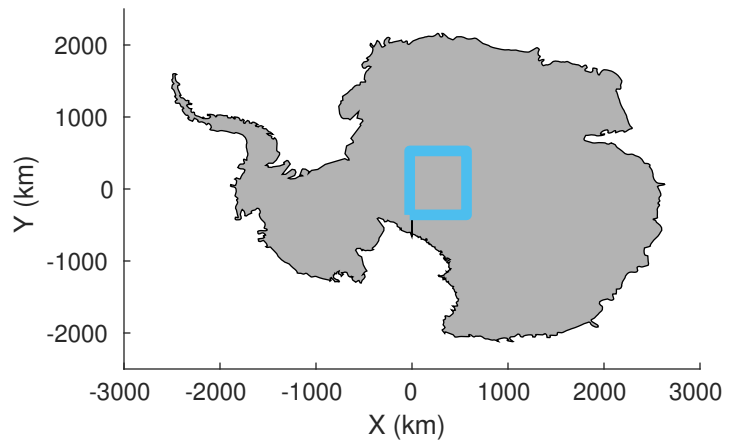
UTIG MARFA -- COLDEX

rds 2023\_Antarctica\_BaslerMKB: "F05: CLX\_WEST06\_SHEN" 20231221\_01\_012: 22:49:46.9 to 22:59:16.4 GPS



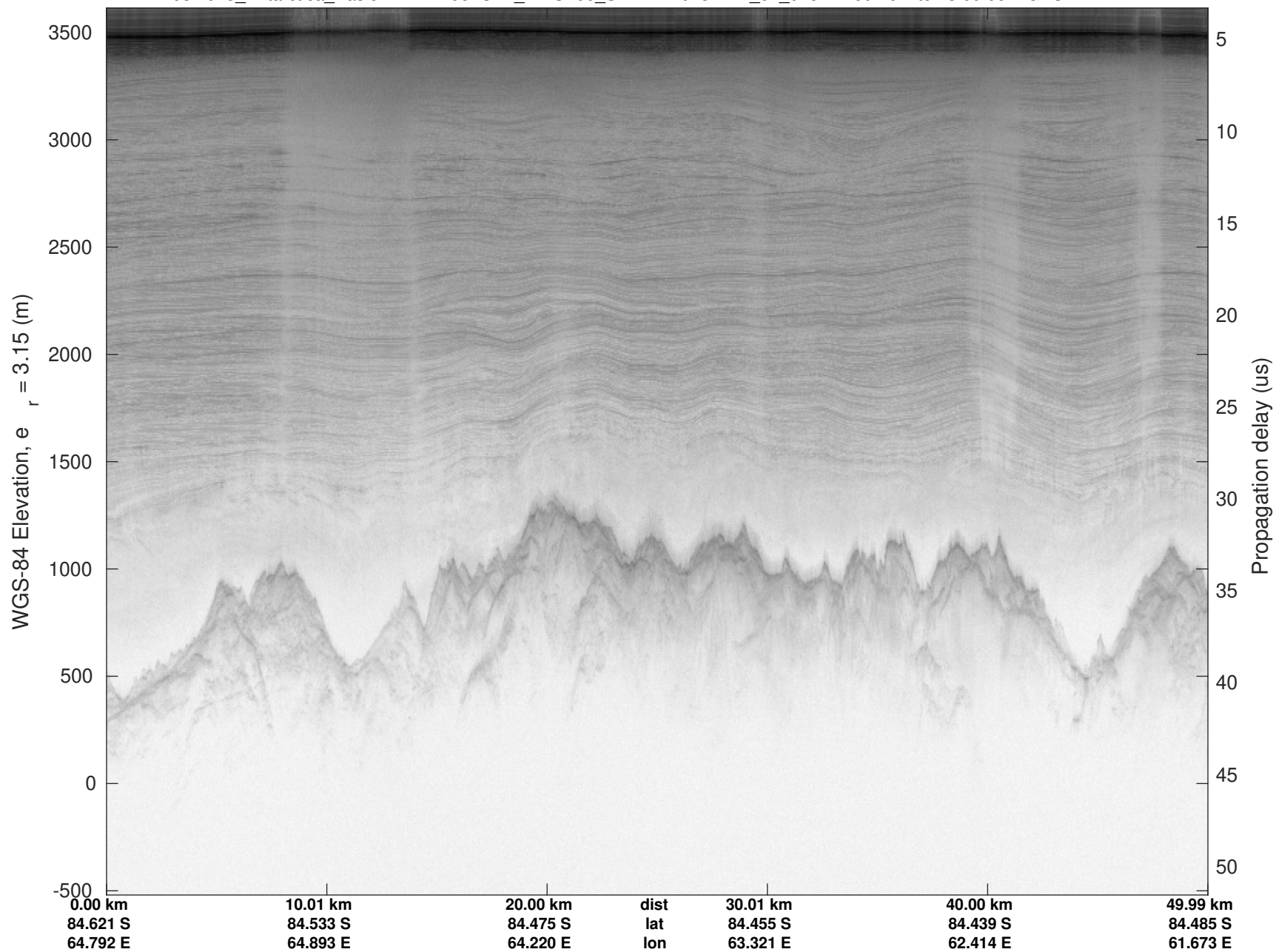
UTIG MARFA -- COLDEX  
rds 2023\_Antarctica\_BaslerMKB: "F05: CLX\_WEST06\_SHEN" 20231221\_01\_012: 22:49:46.9 to 22:59:16.4 GPS





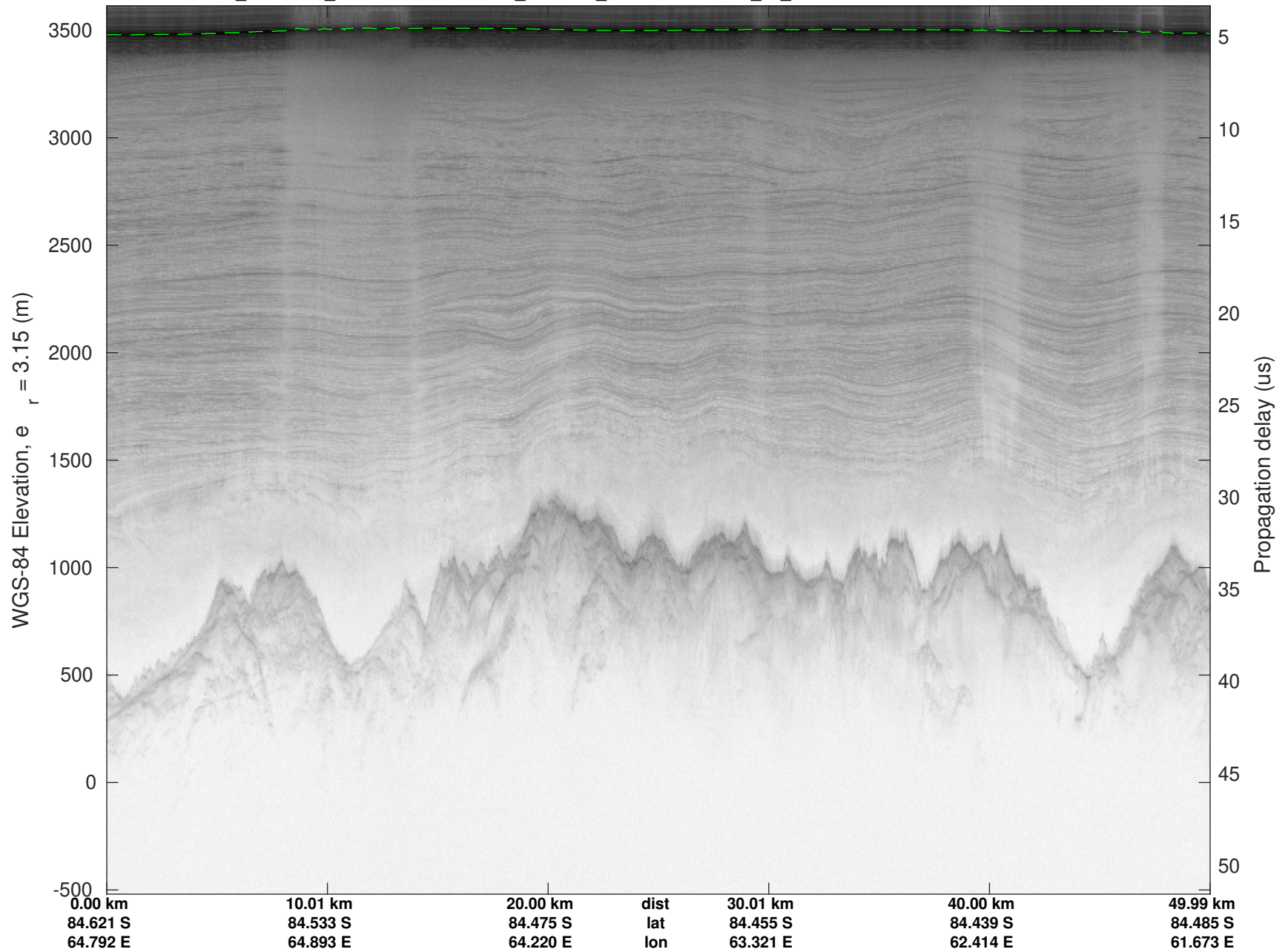
UTIG MARFA -- COLDEX

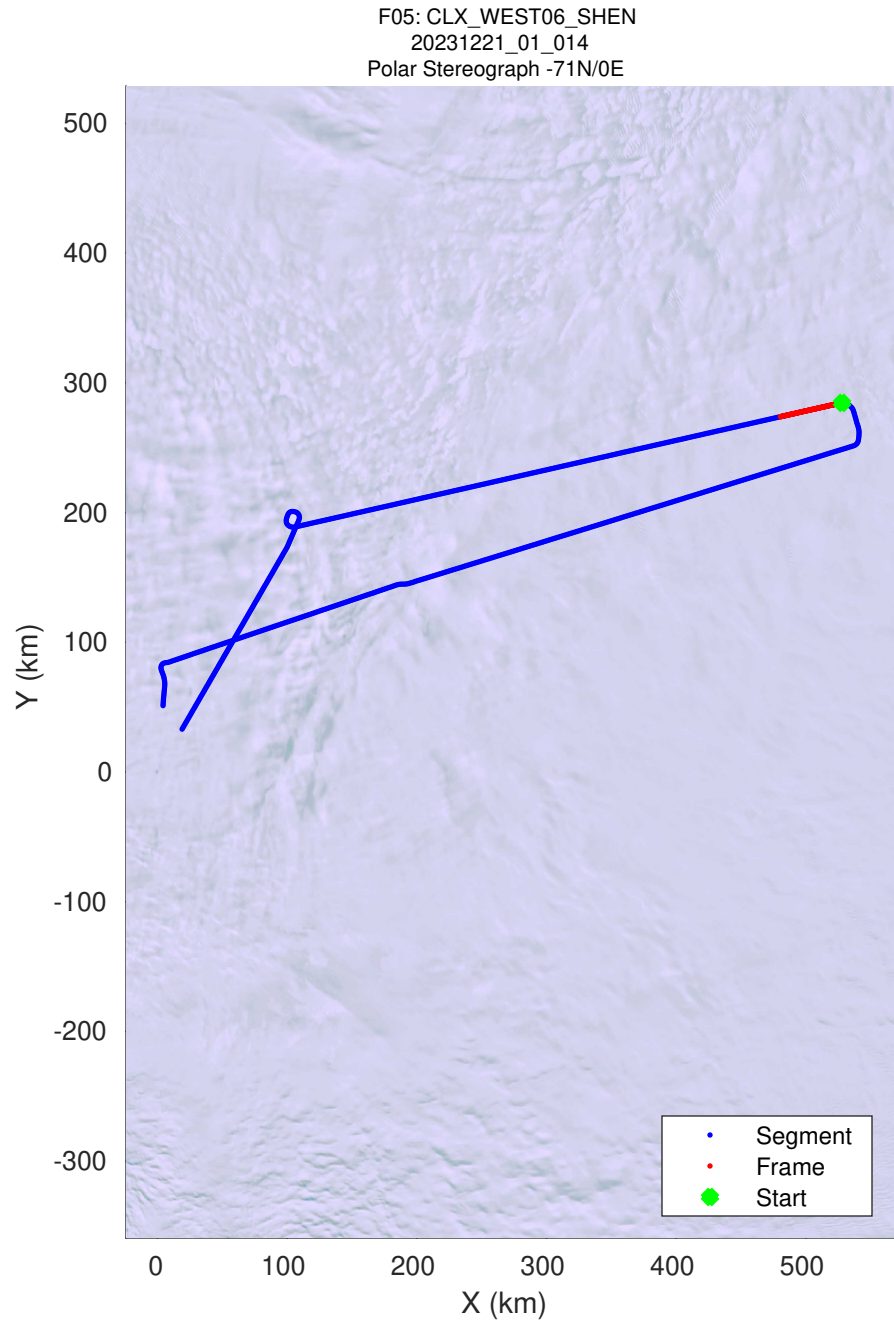
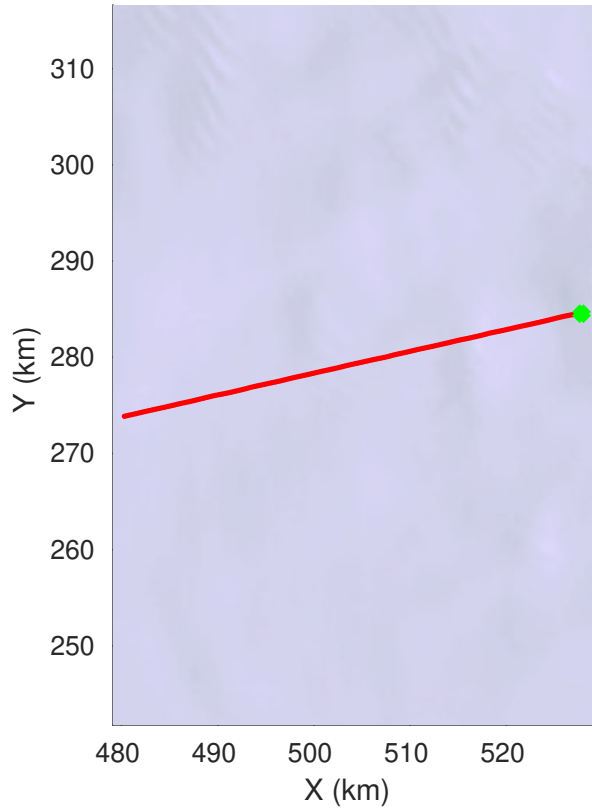
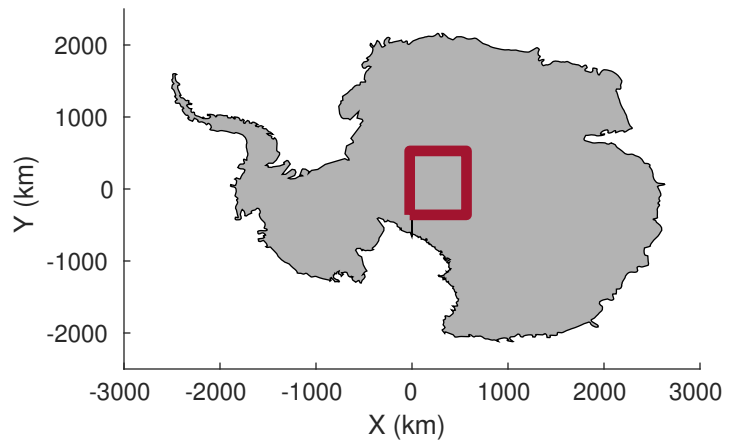
rds 2023\_Antarctica\_BaslerMKB: "F05: CLX\_WEST06\_SHEN" 20231221\_01\_013: 22:59:16.7 to 23:09:05.1 GPS





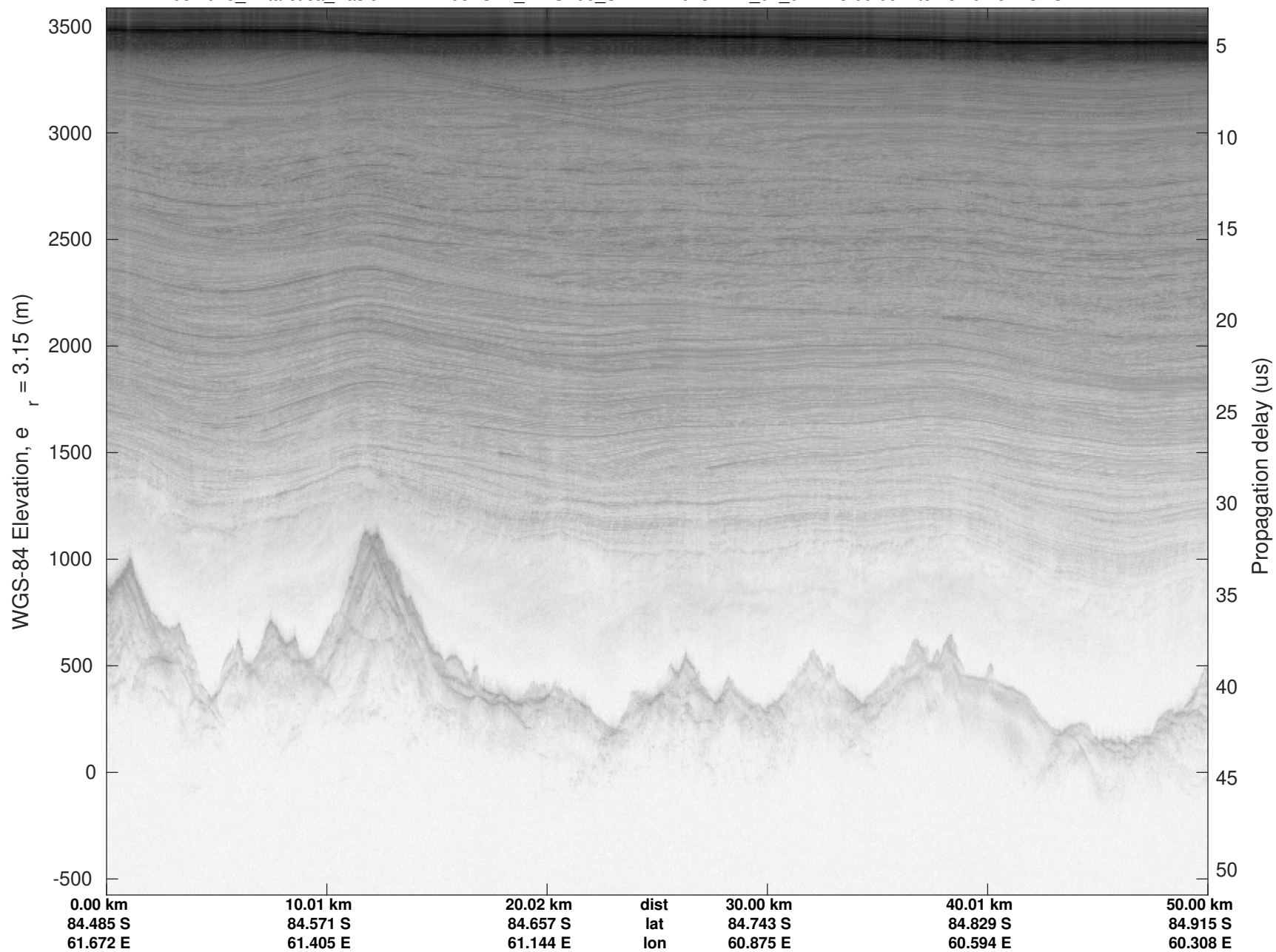
UTIG MARFA -- COLDEX  
rds 2023\_Antarctica\_BaslerMKB: "F05: CLX\_WEST06\_SHEN" 20231221\_01\_013: 22:59:16.7 to 23:09:05.1 GPS





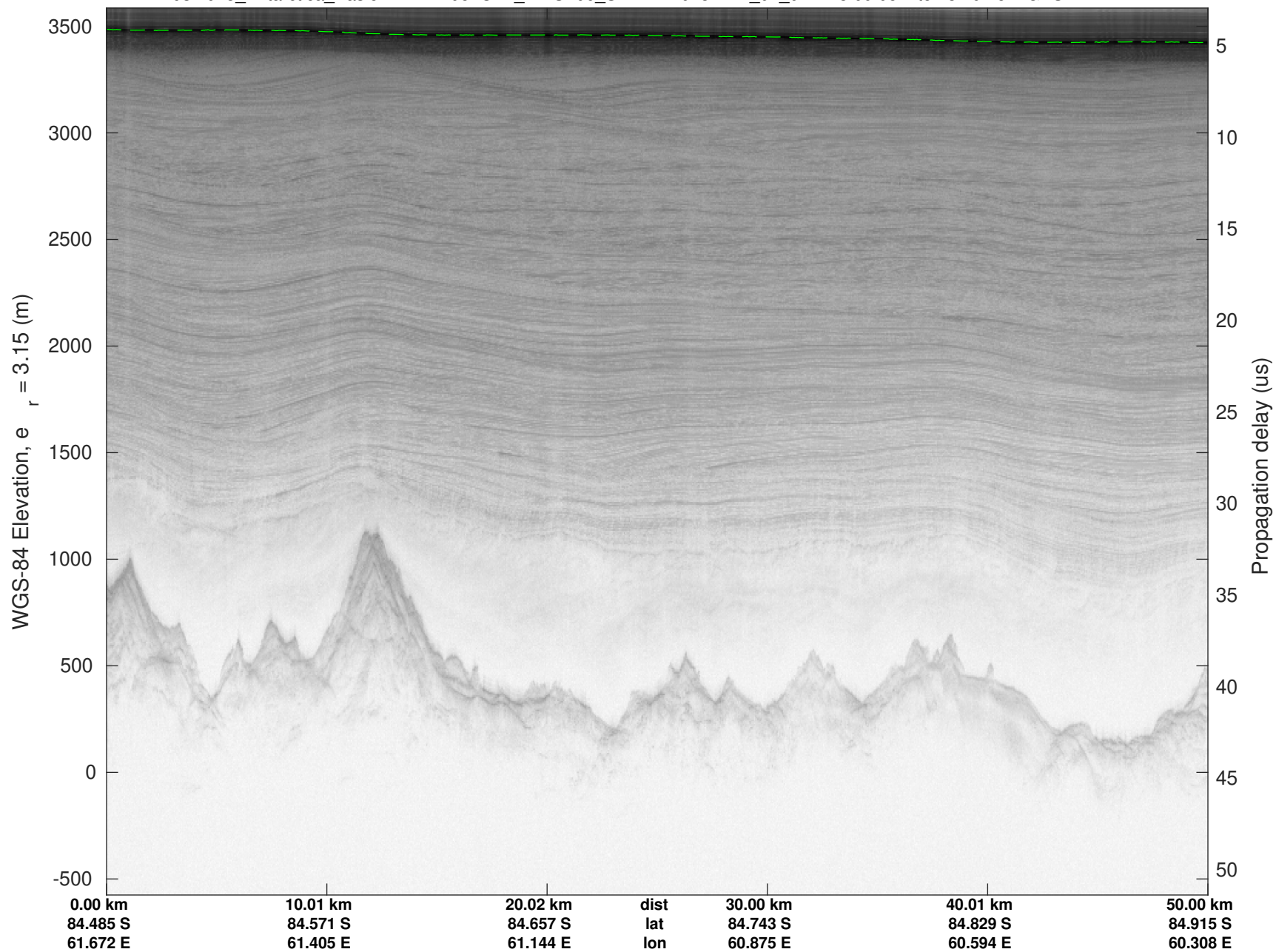
UTIG MARFA -- COLDEX

rds 2023\_Antarctica\_BaslerMKB: "F05: CLX\_WEST06\_SHEN" 20231221\_01\_014: 23:09:05.4 to 23:19:15.2 GPS

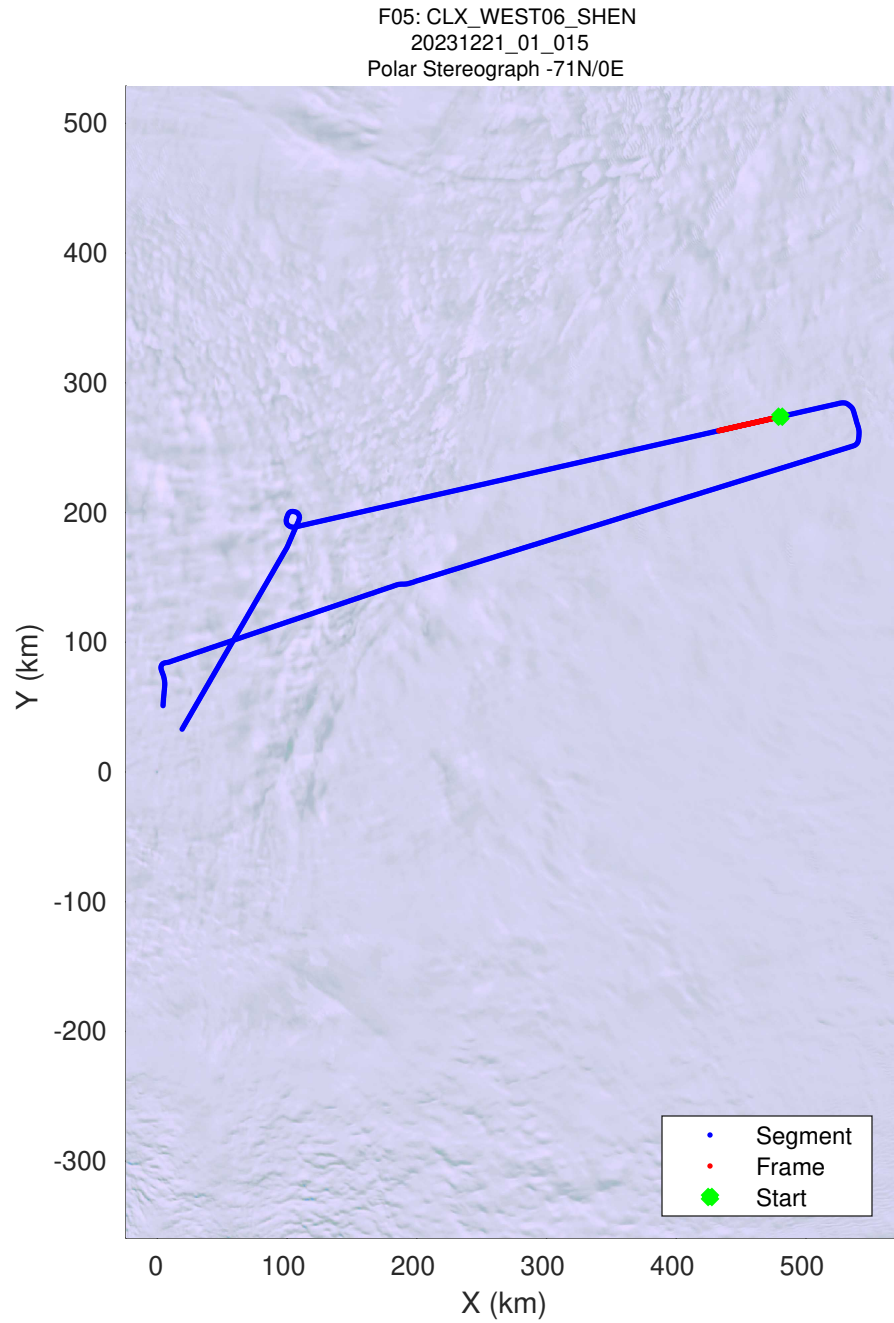
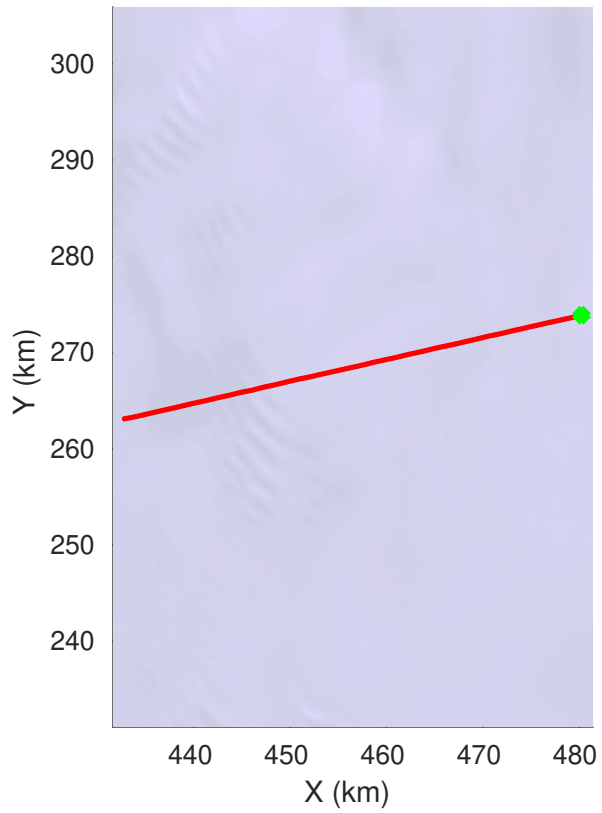
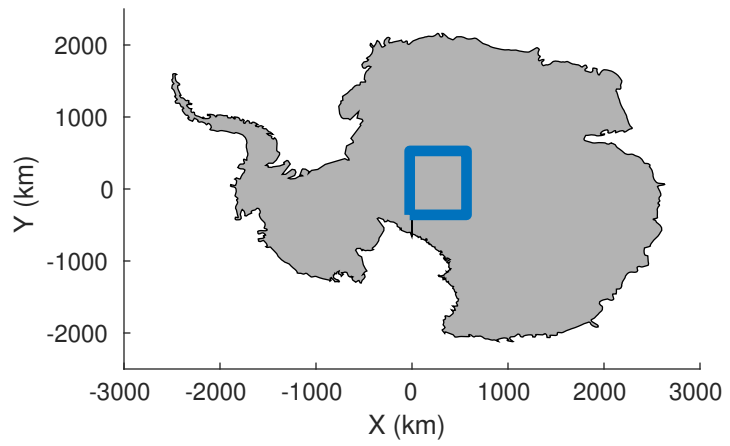




UTIG MARFA -- COLDEX  
rds 2023\_Antarctica\_BaslerMKB: "F05: CLX\_WEST06\_SHEN" 20231221\_01\_014: 23:09:05.4 to 23:19:15.2 GPS









UTIG MARFA -- COLDEX

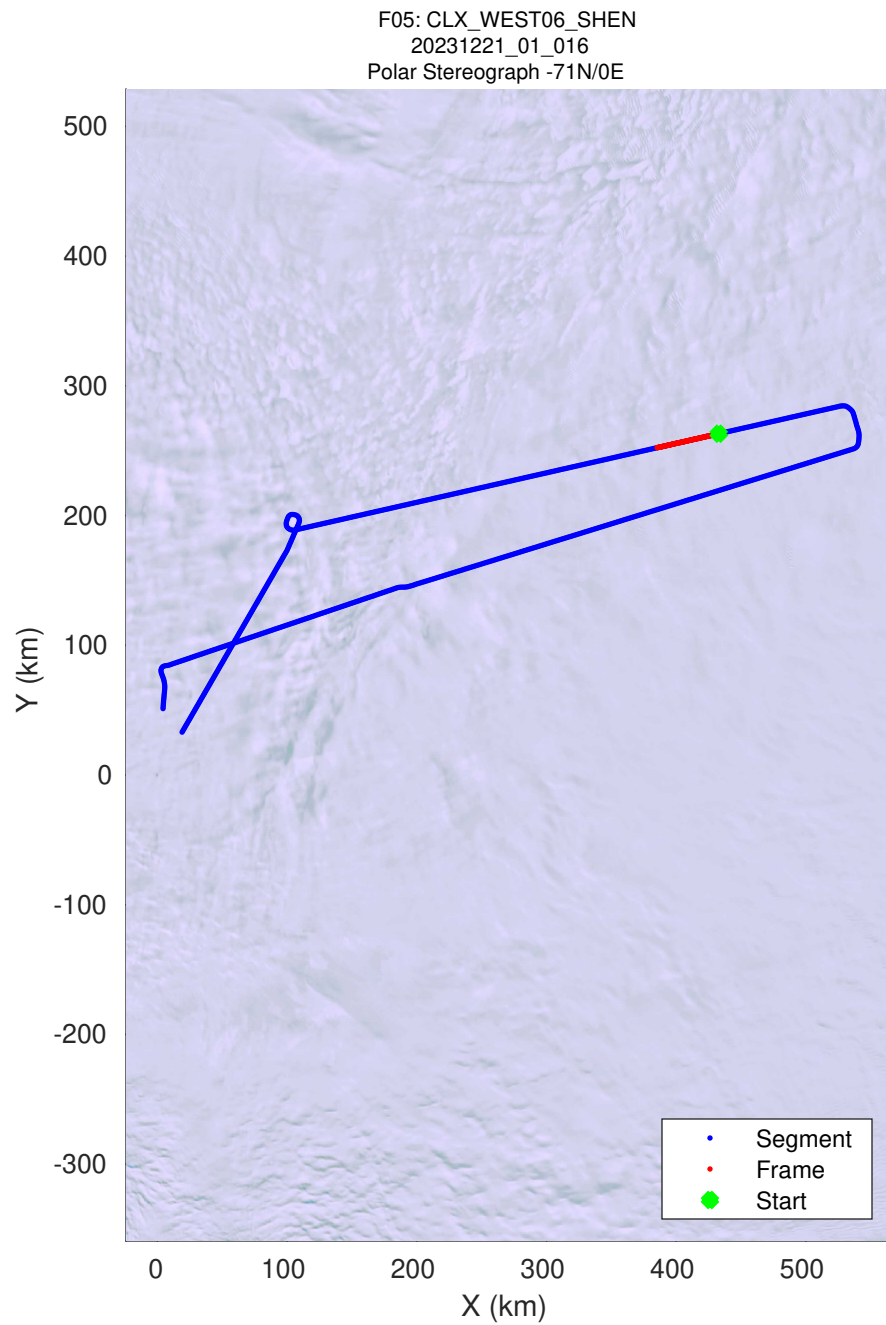
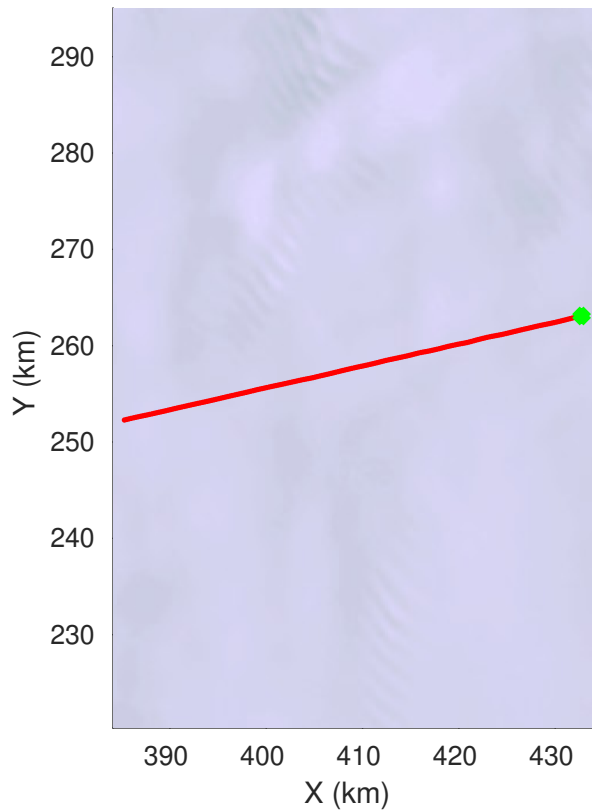
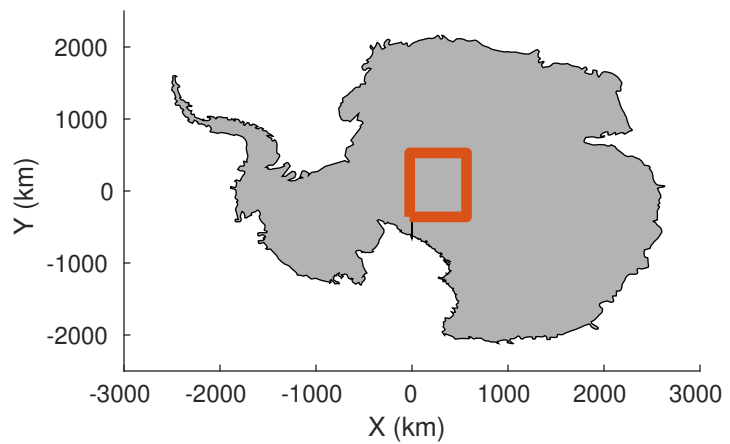
rds 2023\_Antarctica\_BaslerMKB: "F05: CLX\_WEST06\_SHEN" 20231221\_01\_015: 23:19:15.6 to 23:29:26.4 GPS



UTIG MARFA -- COLDEX

rds 2023\_Antarctica\_BaslerMKB: "F05: CLX\_WEST06\_SHEN" 20231221\_01\_015: 23:19:15.6 to 23:29:26.4 GPS






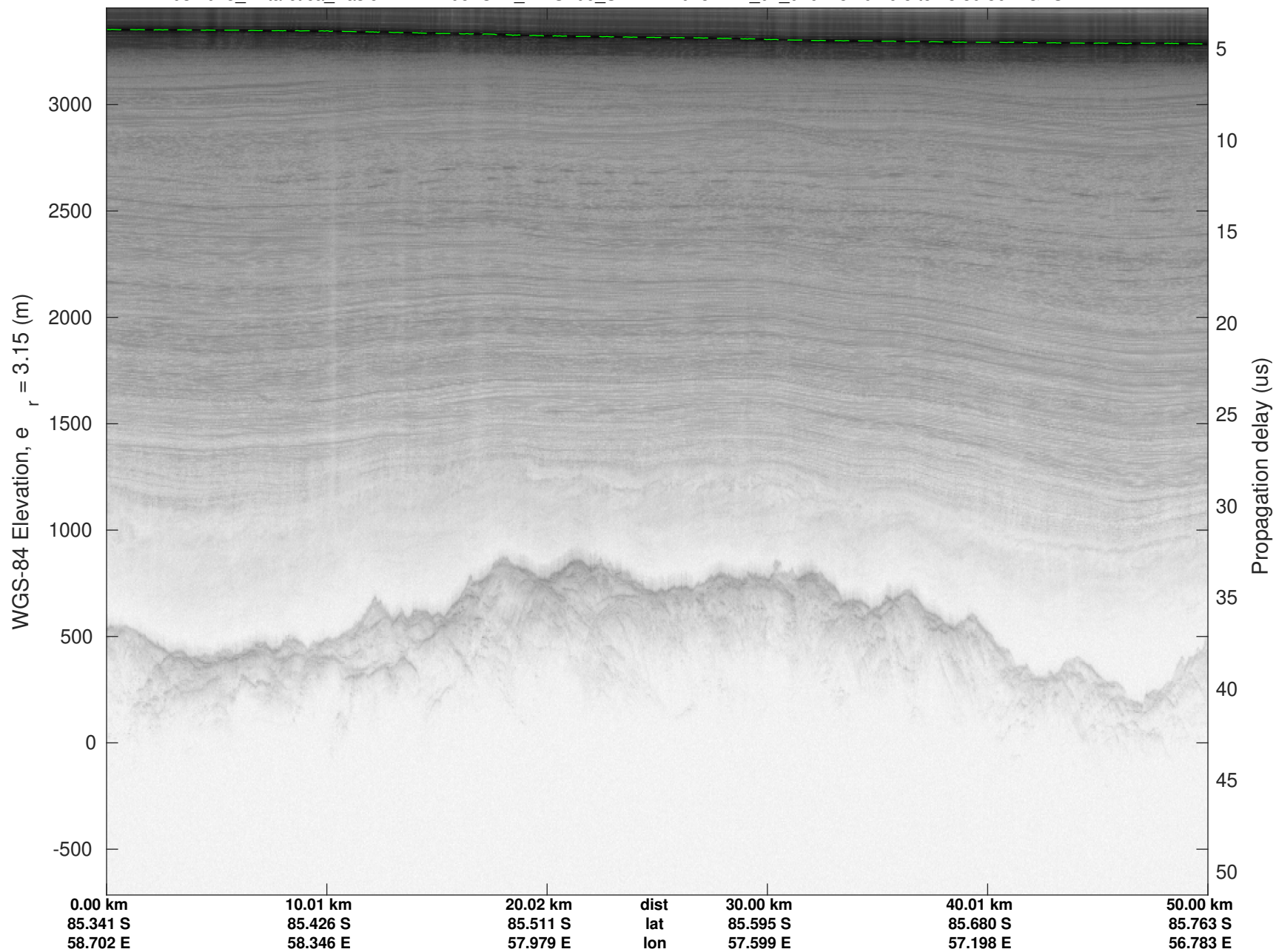


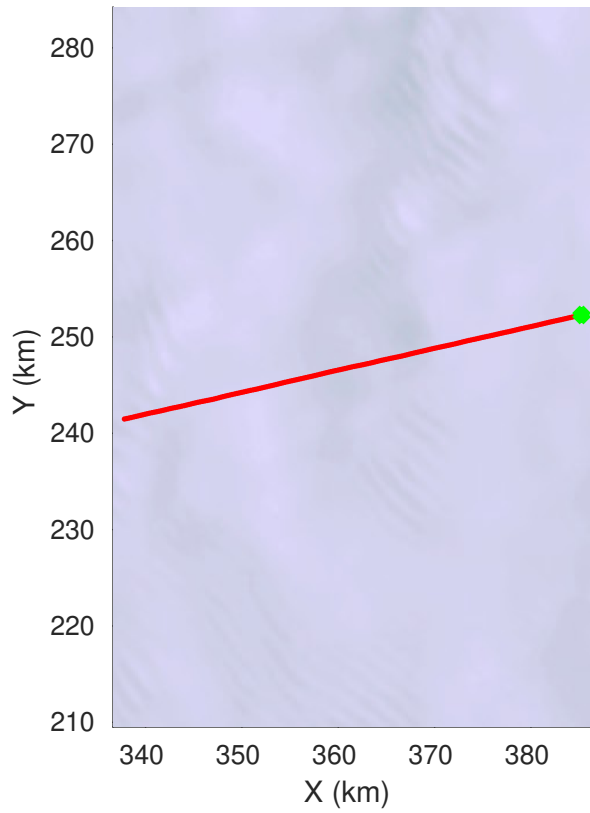
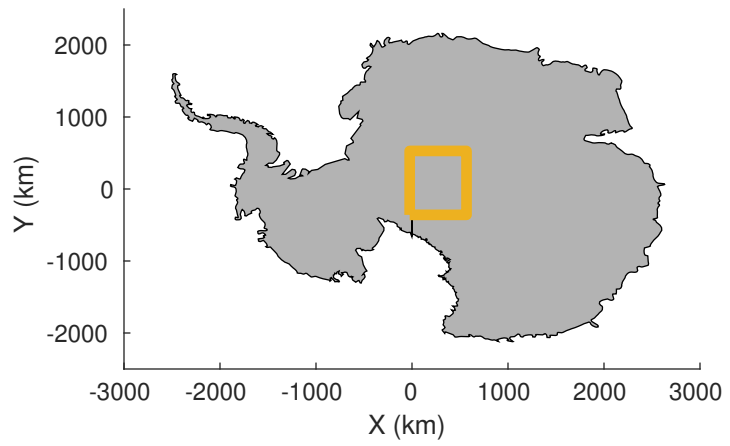
UTIG MARFA -- COLDEX

rds 2023\_Antarctica\_BaslerMKB: "F05: CLX\_WEST06\_SHEN" 20231221\_01\_016: 23:29:26.8 to 23:39:36.7 GPS

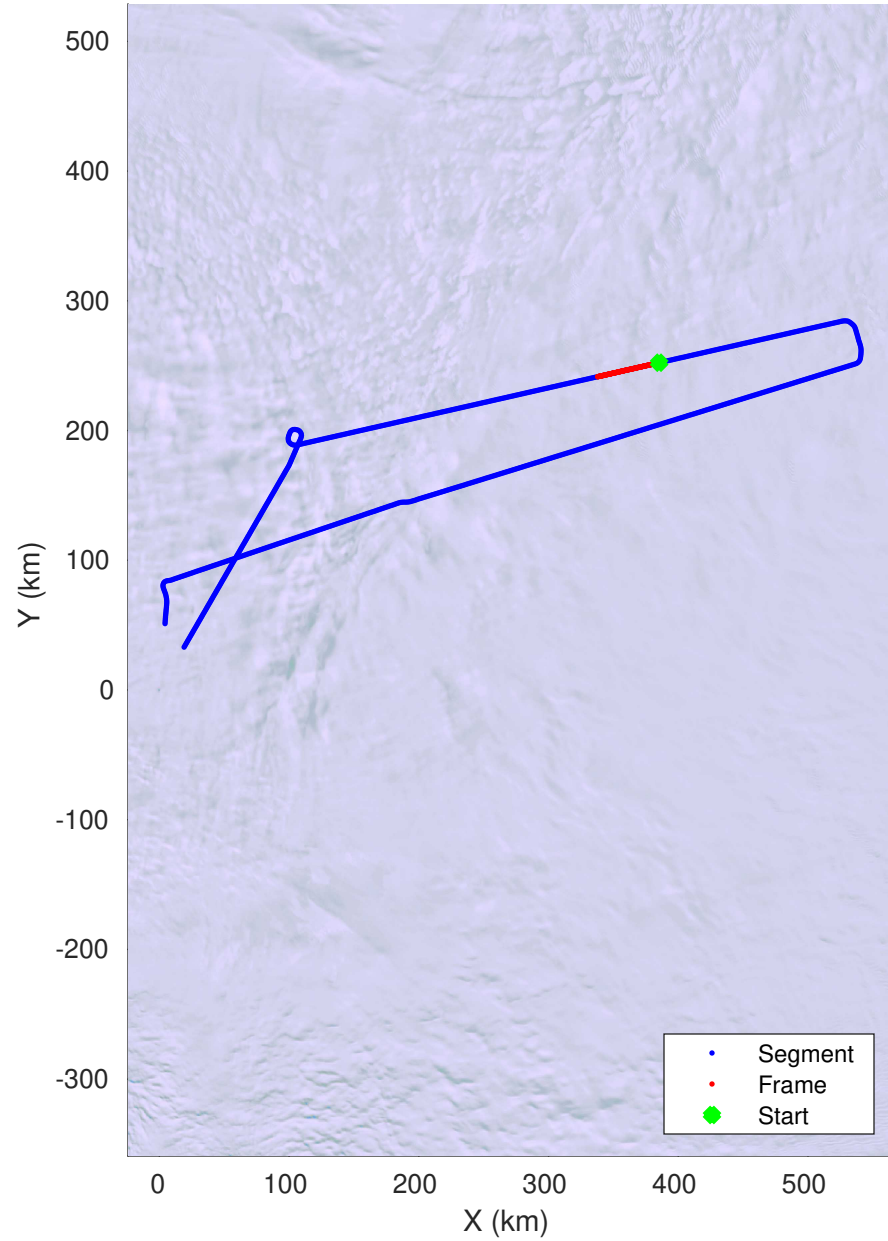


UTIG MARFA -- COLDEX  
rds 2023\_Antarctica\_BaslerMKB: "F05: CLX\_WEST06\_SHEN" 20231221\_01\_016: 23:29:26.8 to 23:39:36.7 GPS



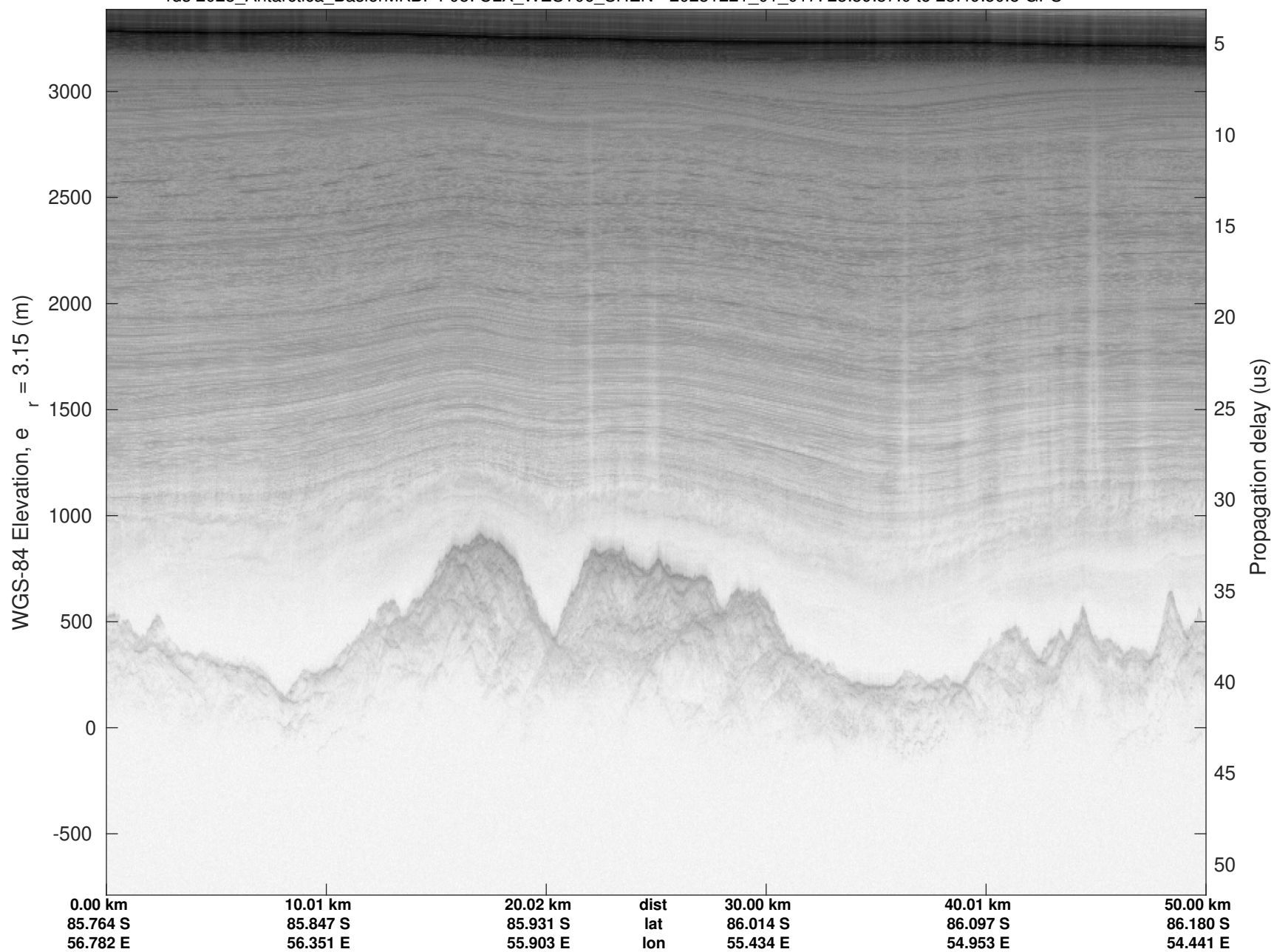


F05: CLX\_WEST06\_SHEN  
20231221\_01\_017  
Polar Stereograph -71N/0E



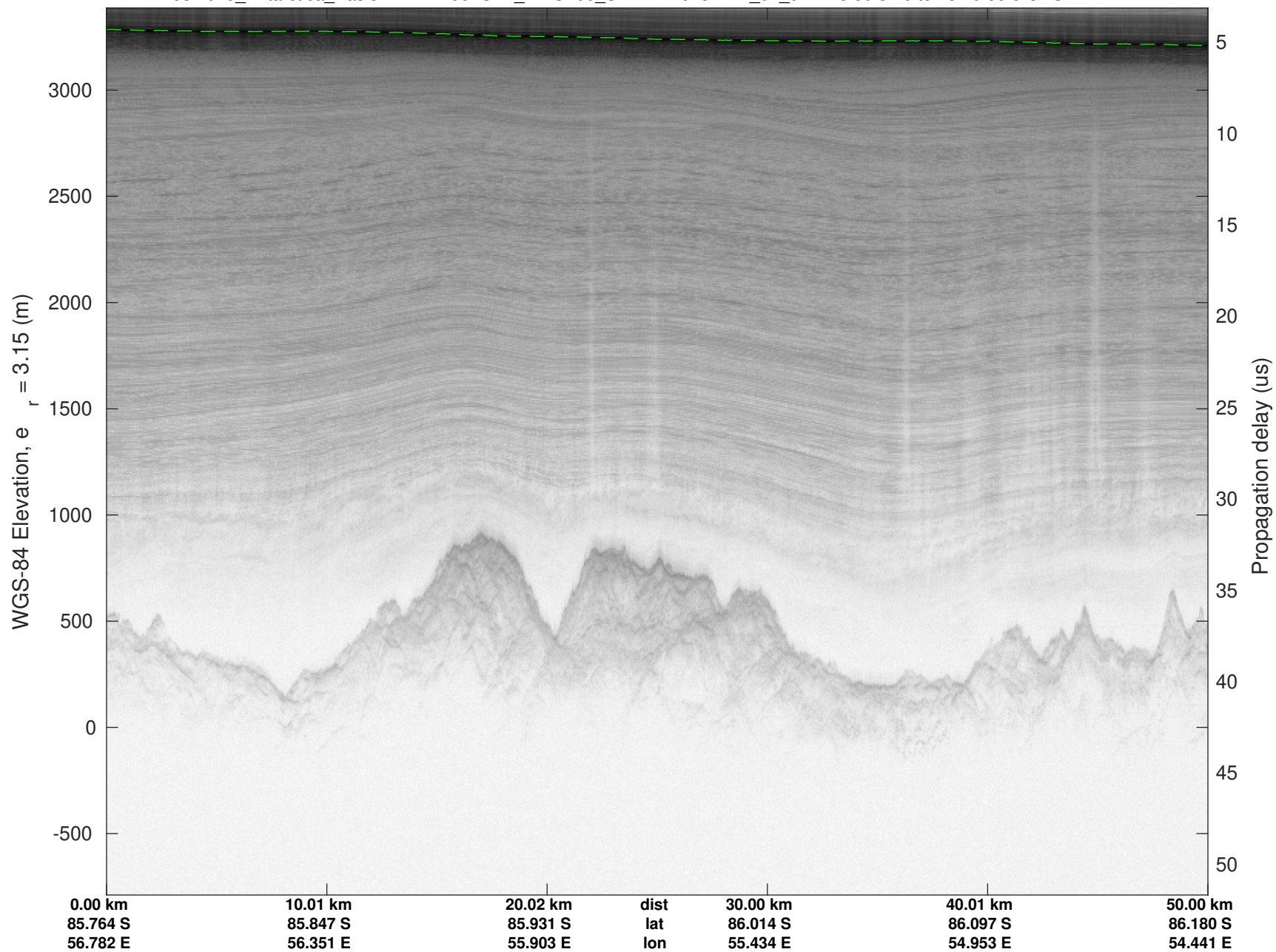
UTIG MARFA -- COLDEX


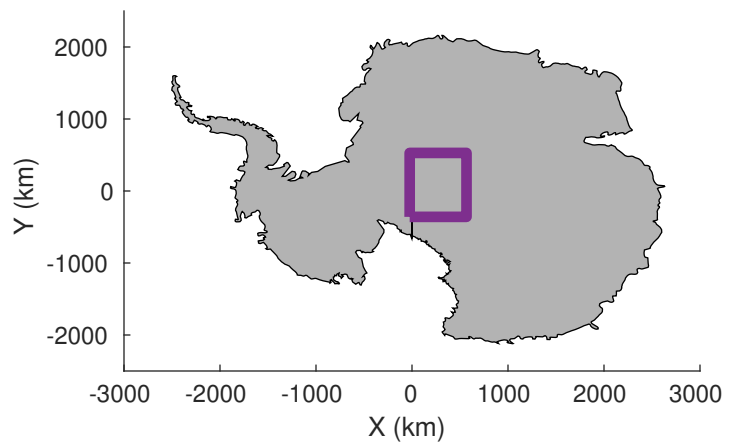
rds 2023\_Antarctica\_BaslerMKB: "F05: CLX\_WEST06\_SHEN" 20231221\_01\_017: 23:39:37.0 to 23:49:50.8 GPS



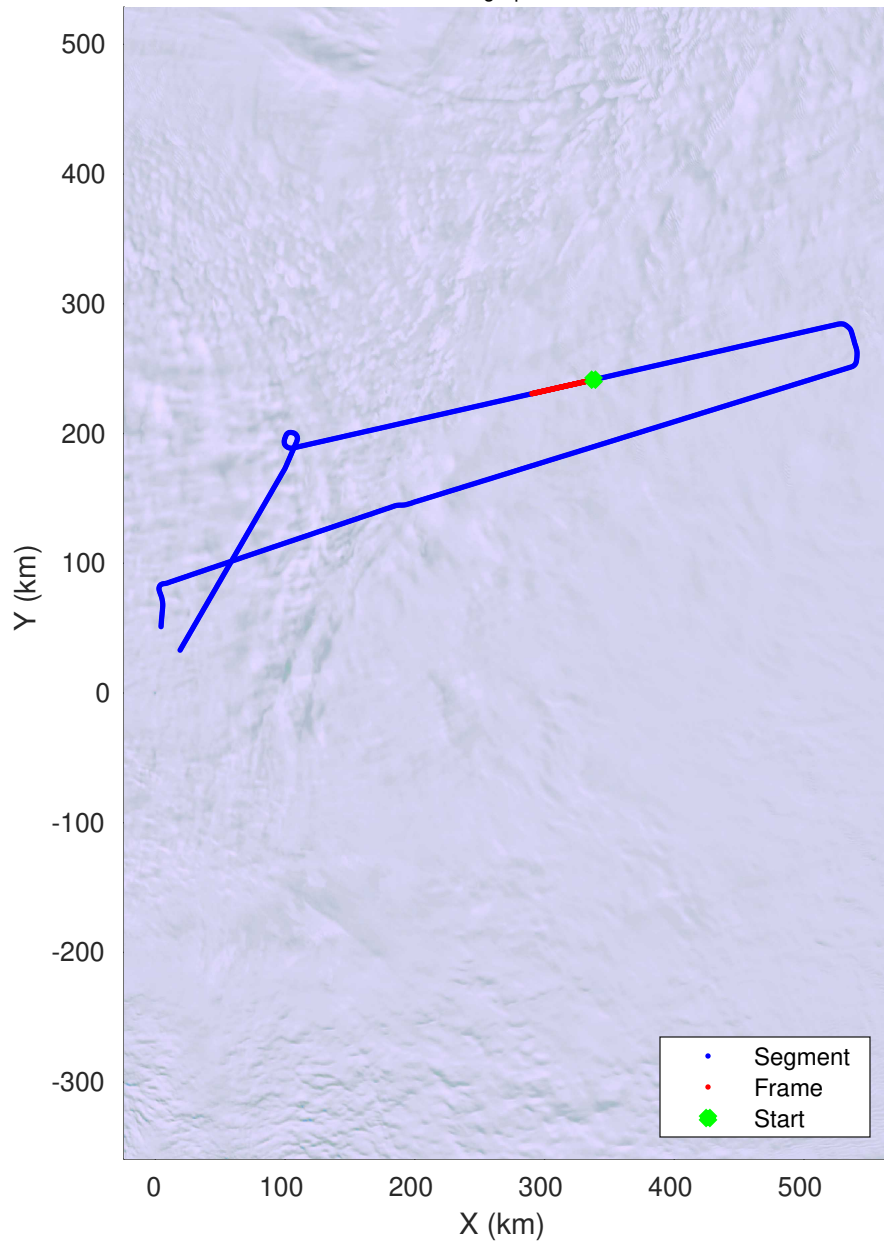


UTIG MARFA -- COLDEX  
rds 2023\_Antarctica\_BaslerMKB: "F05: CLX\_WEST06\_SHEN" 20231221\_01\_017: 23:39:37.0 to 23:49:50.8 GPS






F05: CLX\_WEST06\_SHEN  
20231221\_01\_018  
Polar Stereograph -71N/0E




UTIG MARFA -- COLDEX

rds 2023\_Antarctica\_BaslerMKB: "F05: CLX\_WEST06\_SHEN" 20231221\_01\_018: 23:49:51.1 to 23:59:51.8 GPS

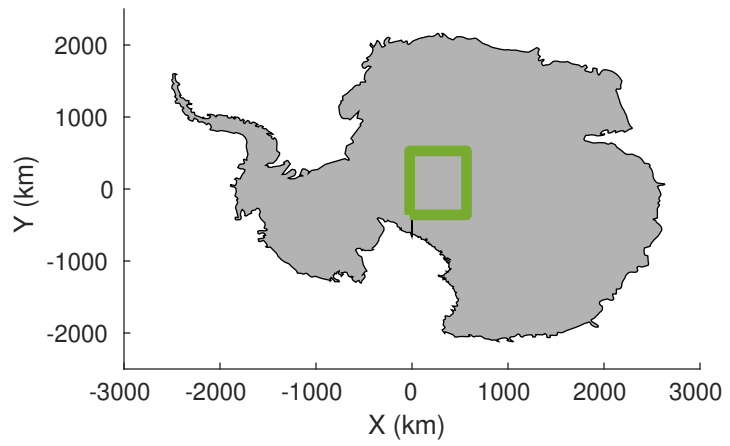




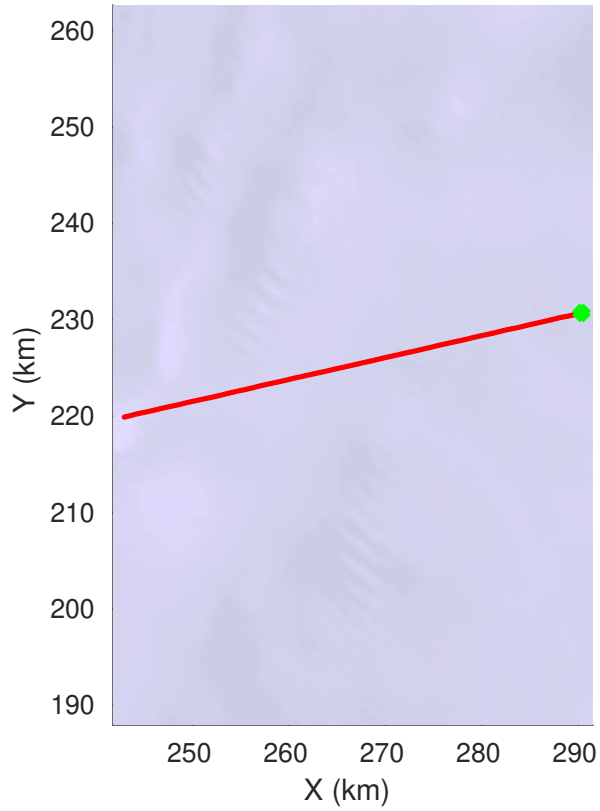
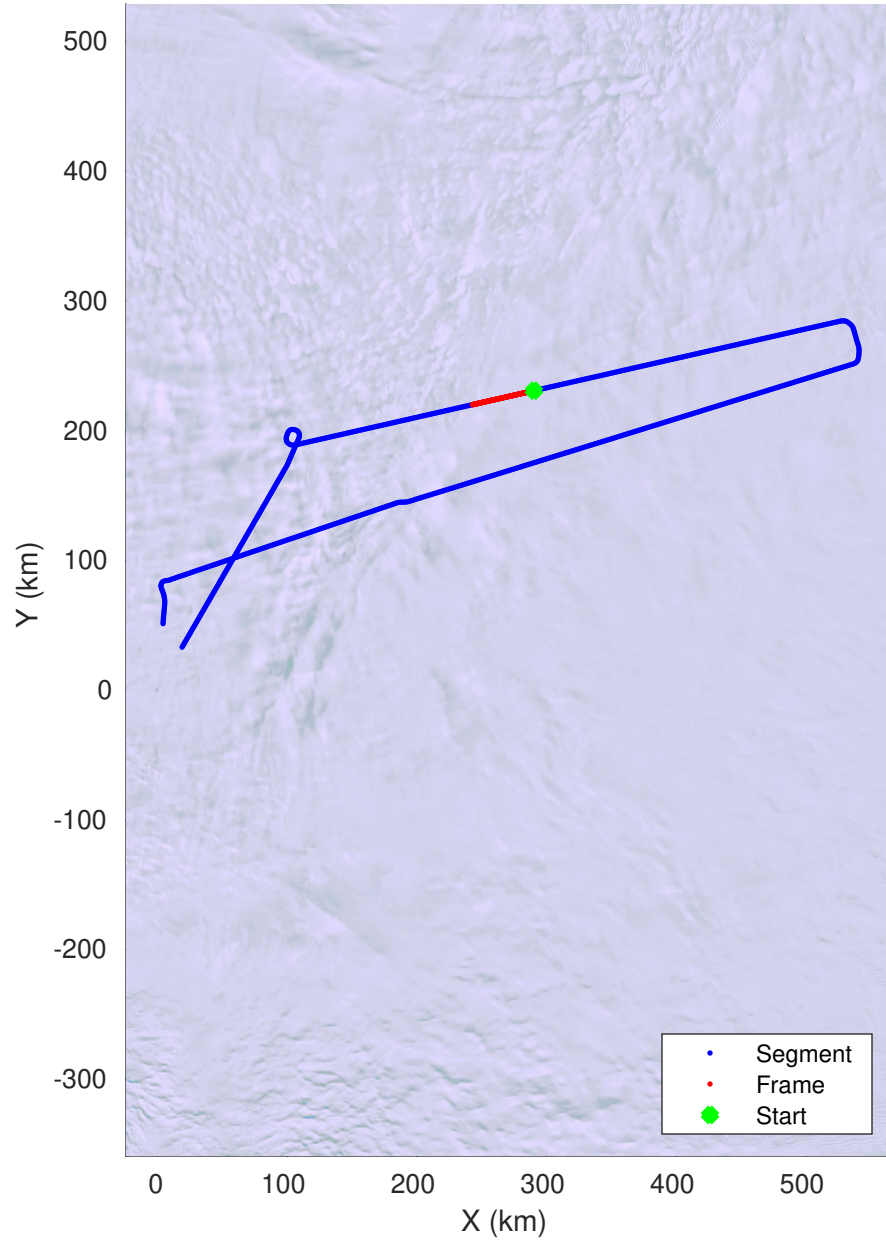
UTIG MARFA -- COLDEX  
rds 2023\_Antarctica\_BaslerMKB: "F05: CLX\_WEST06\_SHEN" 20231221\_01\_018: 23:49:51.1 to 23:59:51.8 GPS









F05: CLX\_WEST06\_SHEN  
20231221\_01\_019  
Polar Stereograph -71N/0E

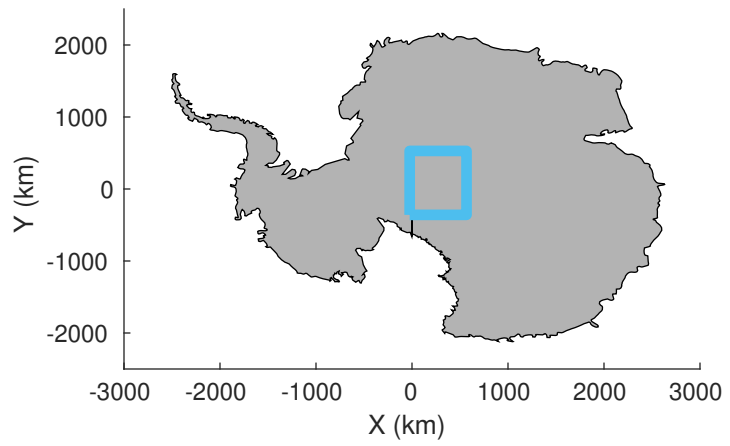


UTIG MARFA -- COLDEX  
rds 2023\_Antarctica\_BaslerMKB: "F05: CLX\_WEST06\_SHEN" 20231221\_01\_019: 23:59:52.1 to 24:09:55.3 GPS

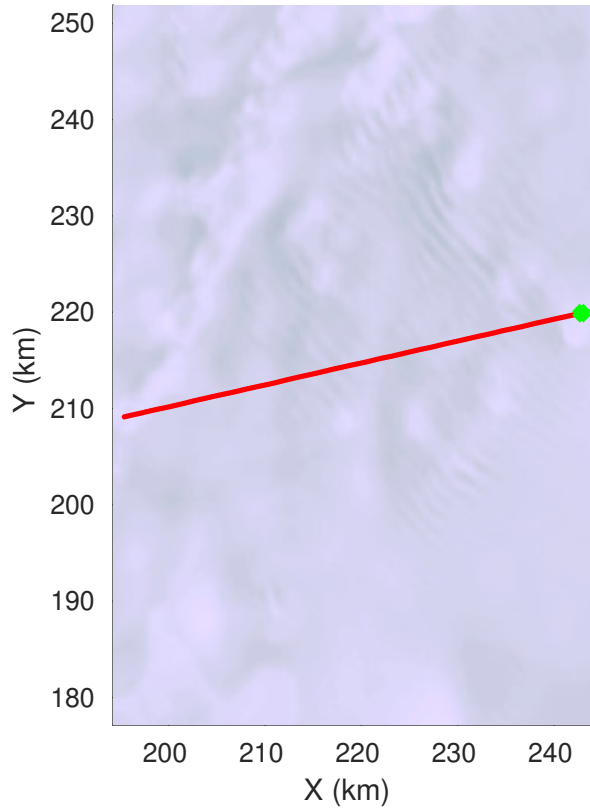
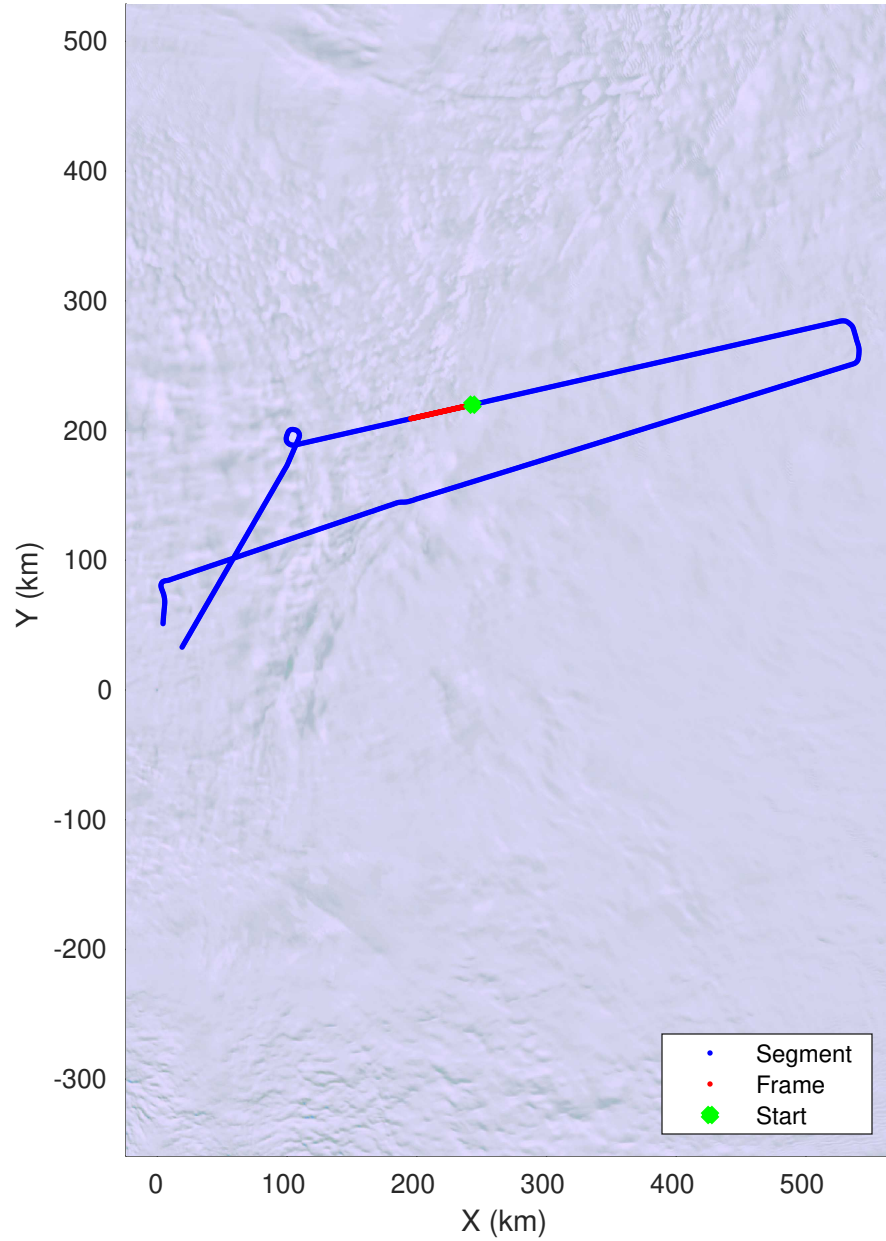


UTIG MARFA -- COLDEX  
rds 2023\_Antarctica\_BaslerMKB: "F05: CLX\_WEST06\_SHEN" 20231221\_01\_019: 23:59:52.1 to 24:09:55.3 GPS



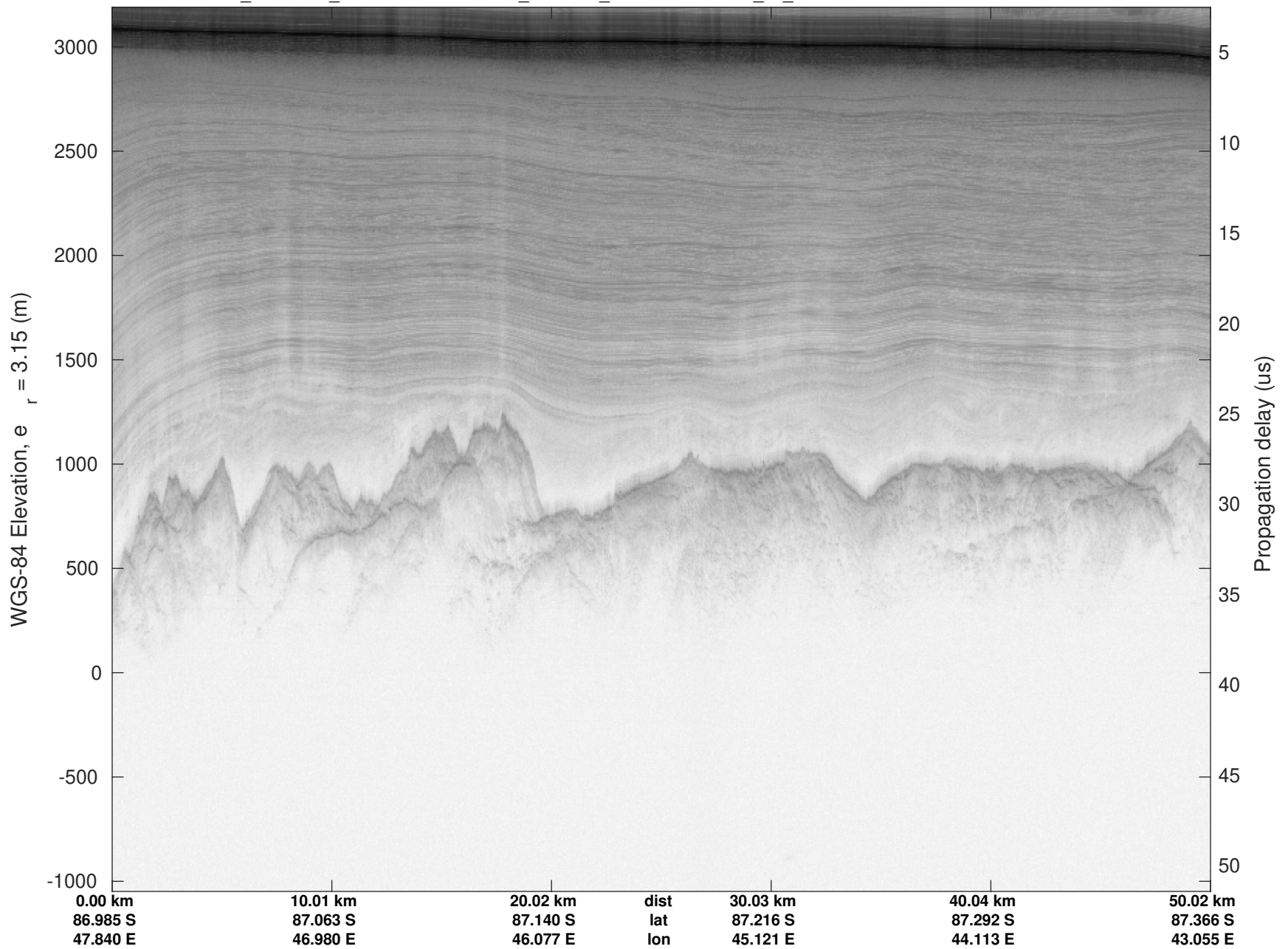


F05: CLX\_WEST06\_SHEN  
20231221\_01\_020  
Polar Stereograph -71N/0E

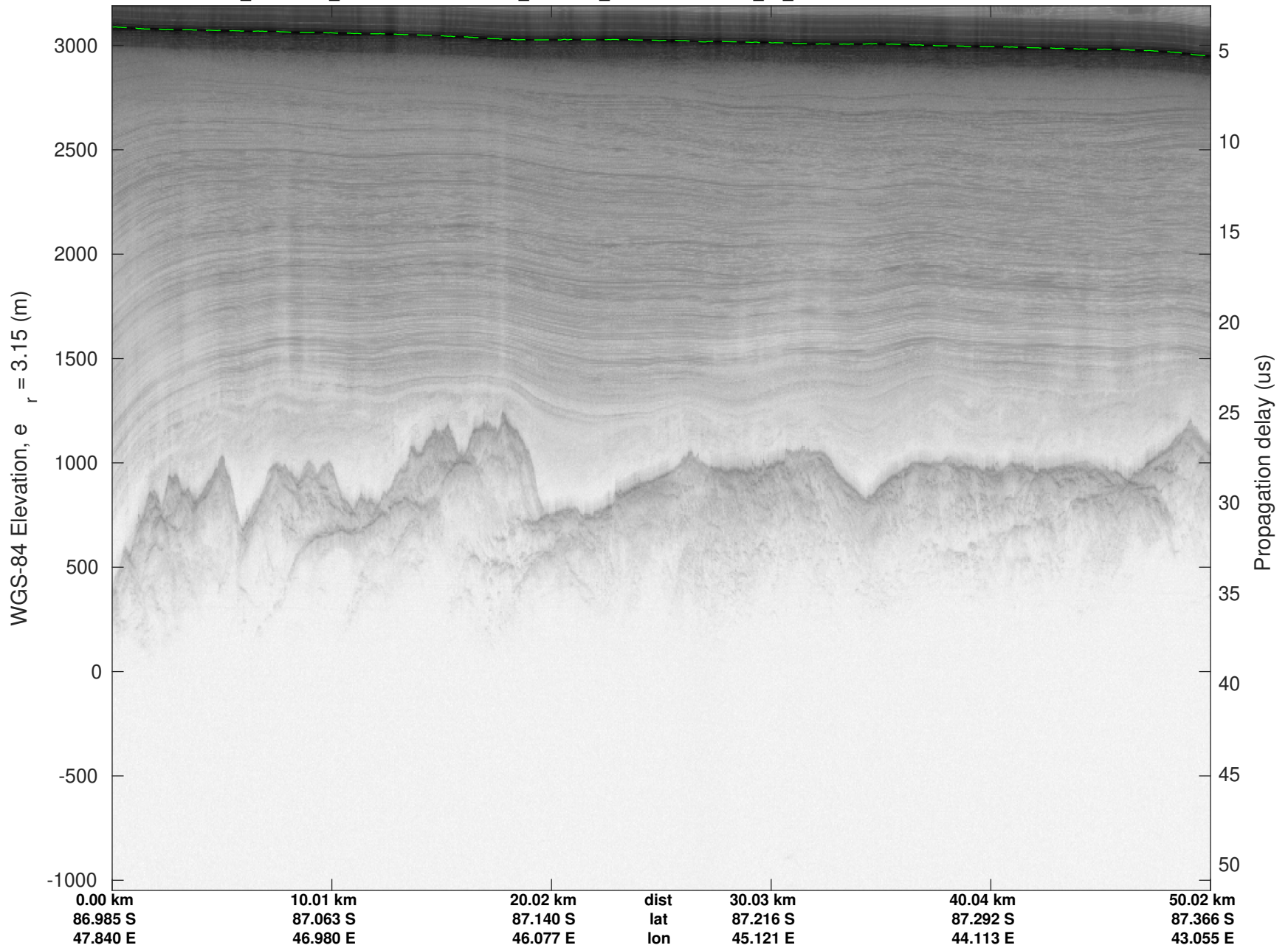


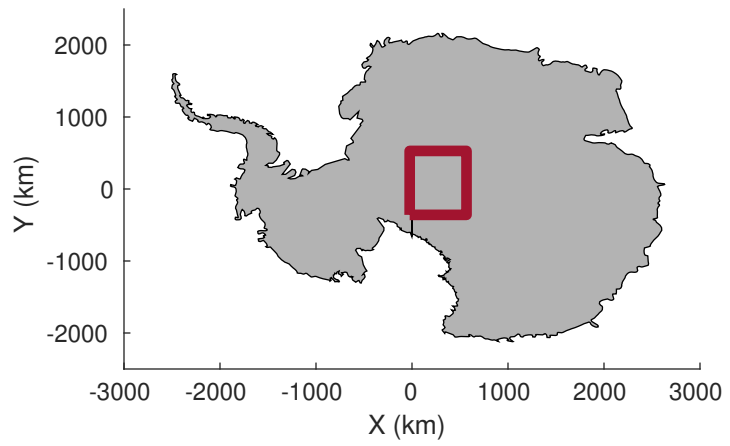


UTIG MARFA -- COLDEX  
rds 2023\_Antarctica\_BaslerMKB: "F05: CLX\_WEST06\_SHEN" 20231221\_01\_020: 24:09:55.6 to 24:19:59.1 GPS

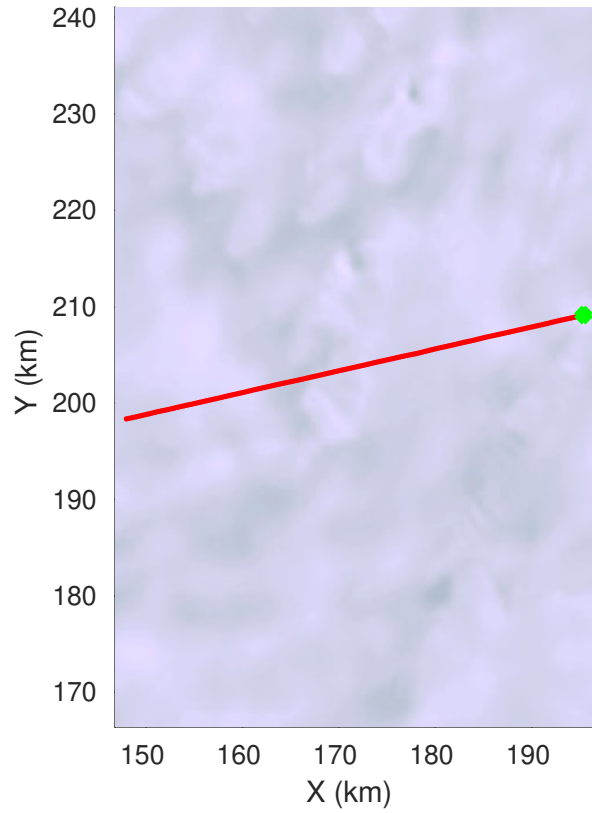
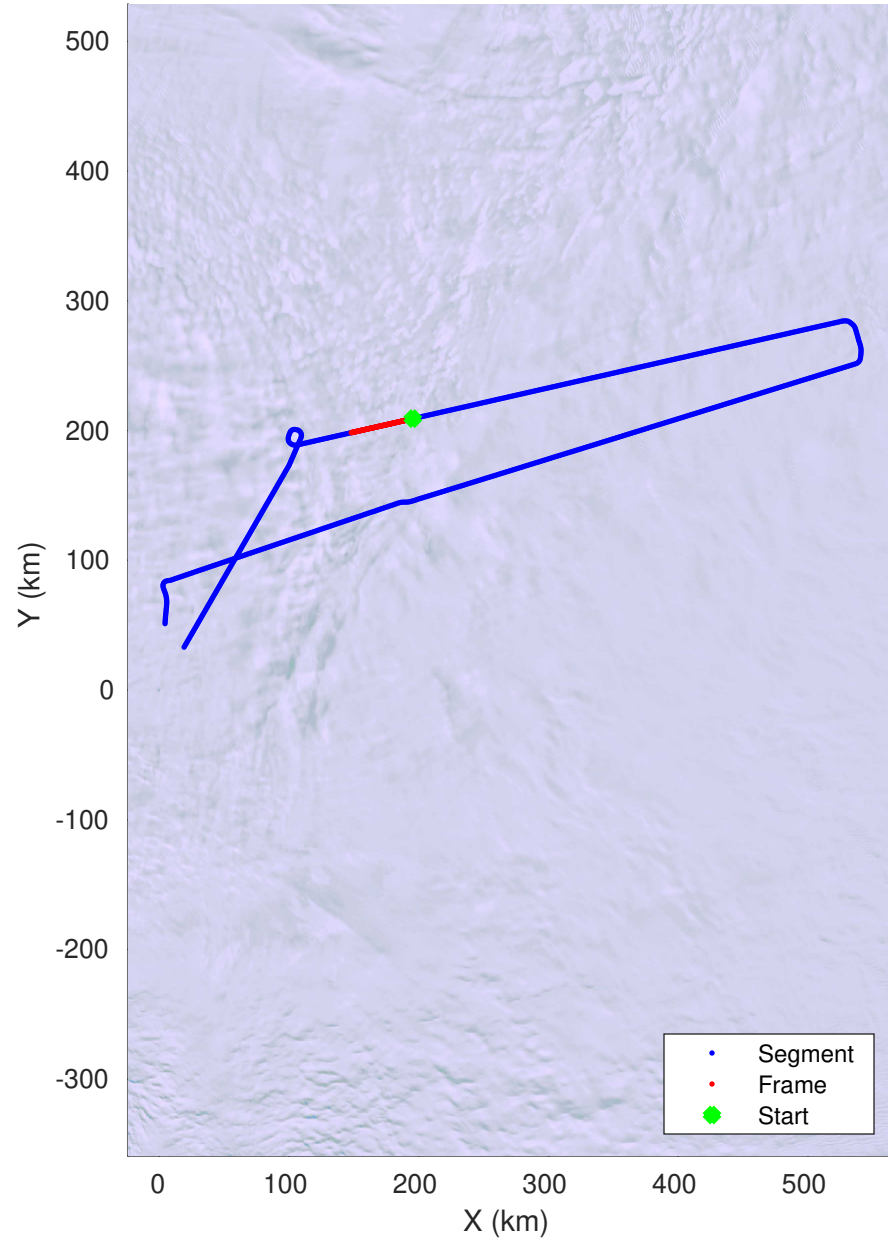


UTIG MARFA -- COLDEX  
rds 2023\_Antarctica\_BaslerMKB: "F05: CLX\_WEST06\_SHEN" 20231221\_01\_020: 24:09:55.6 to 24:19:59.1 GPS



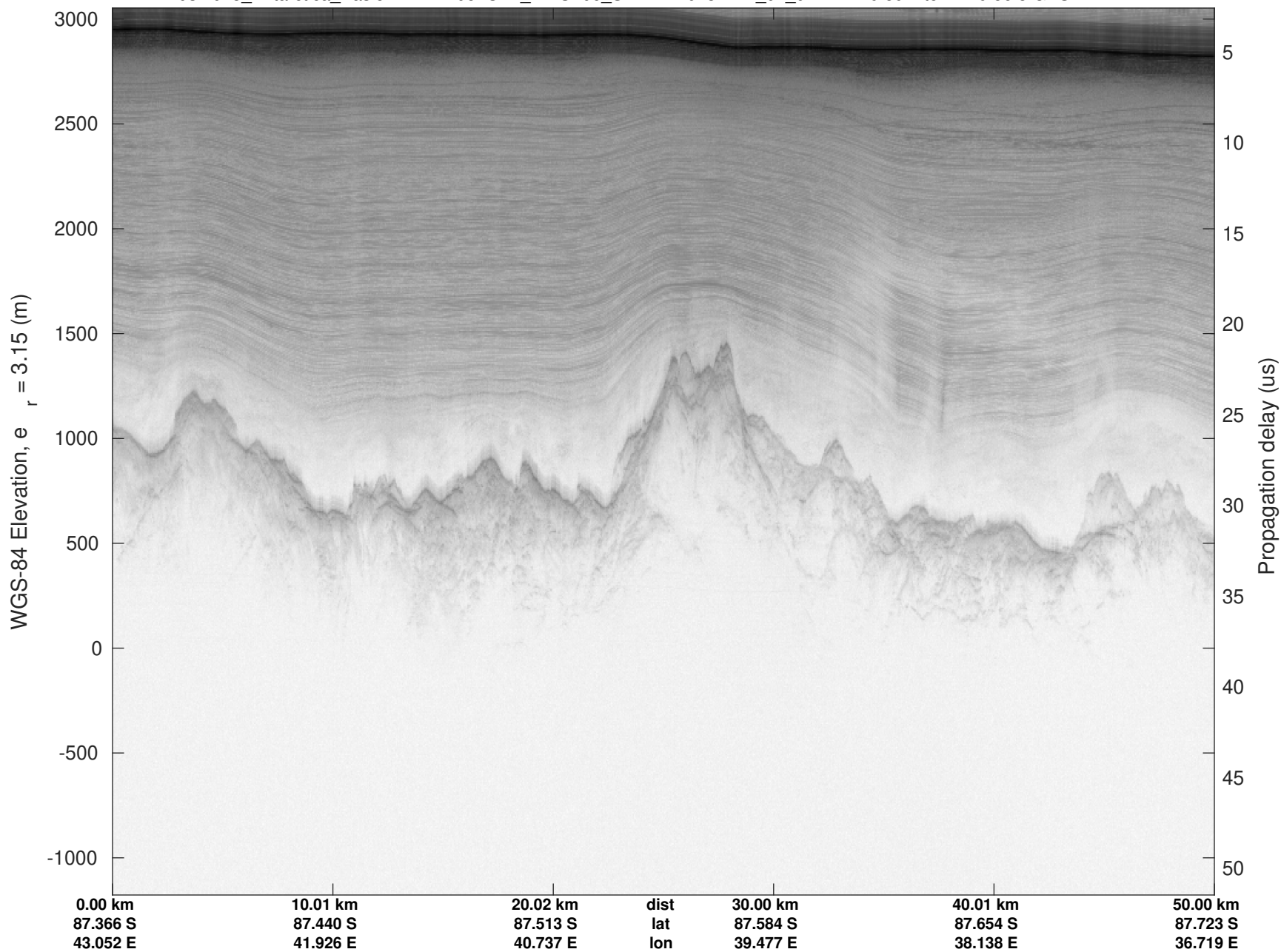


F05: CLX\_WEST06\_SHEN  
20231221\_01\_021  
Polar Stereograph -71N/0E



UTIG MARFA -- COLDEX

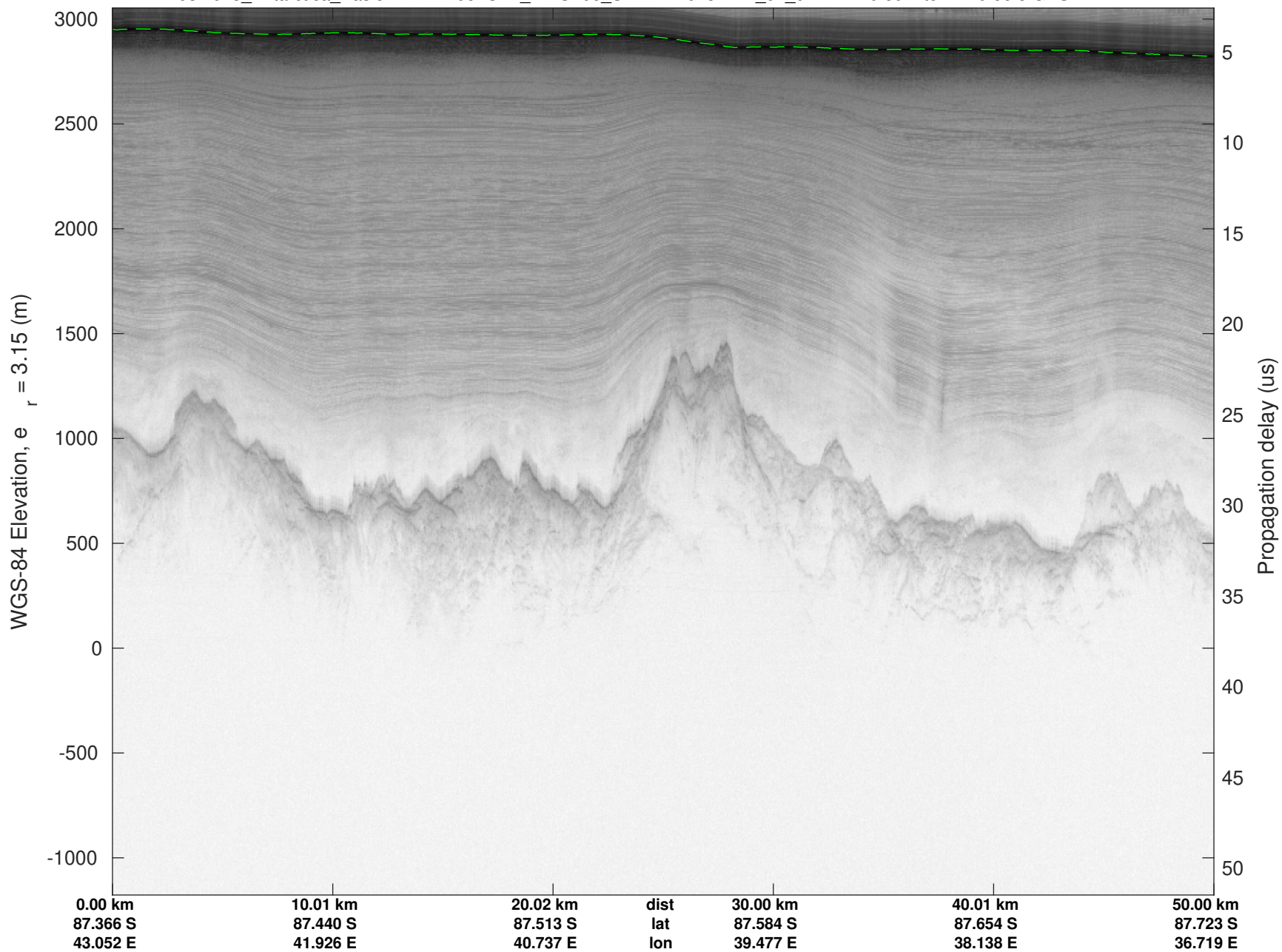
rds 2023\_Antarctica\_BaslerMKB: "F05: CLX\_WEST06\_SHEN" 20231221\_01\_021: 24:19:59.4 to 24:29:56.8 GPS

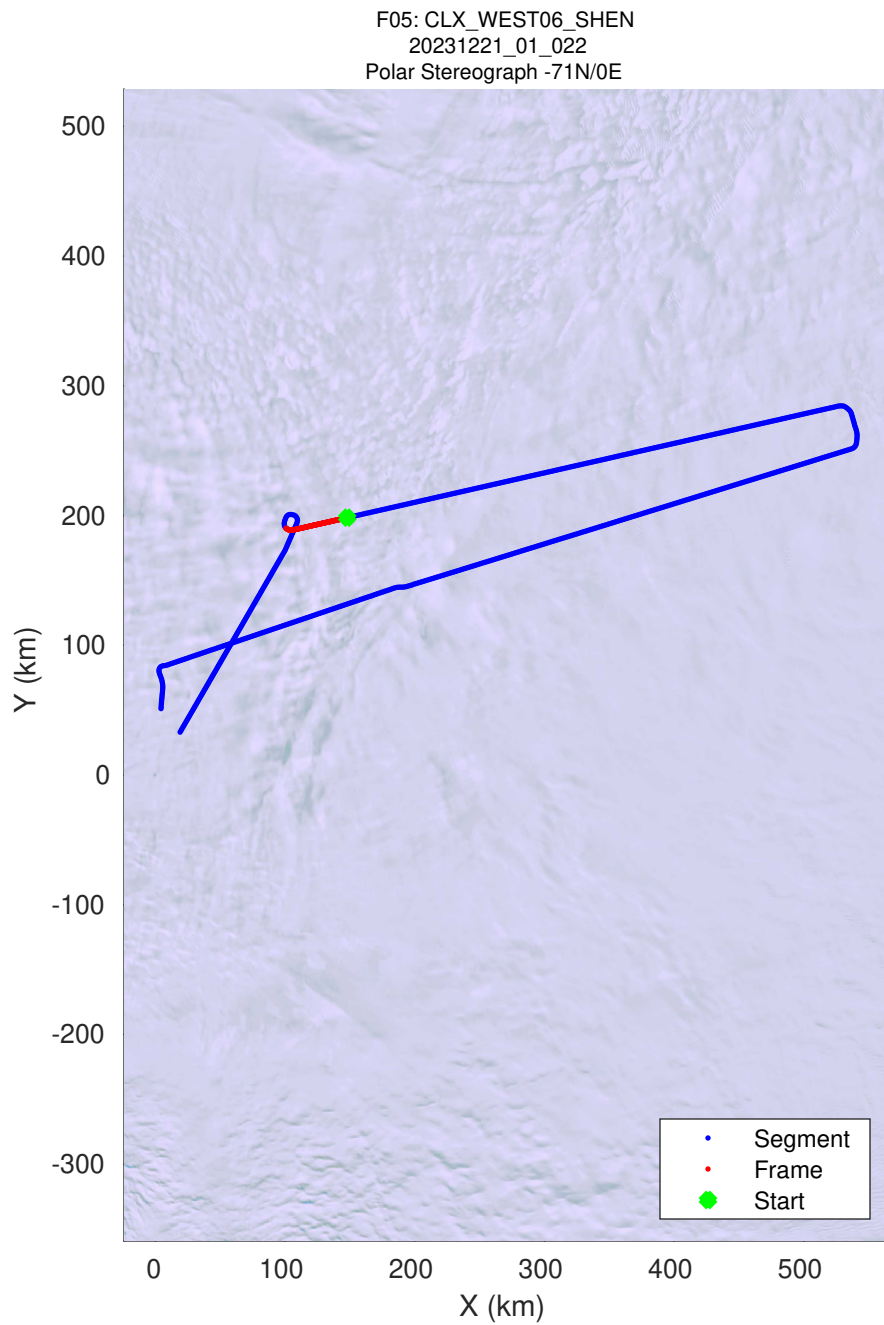
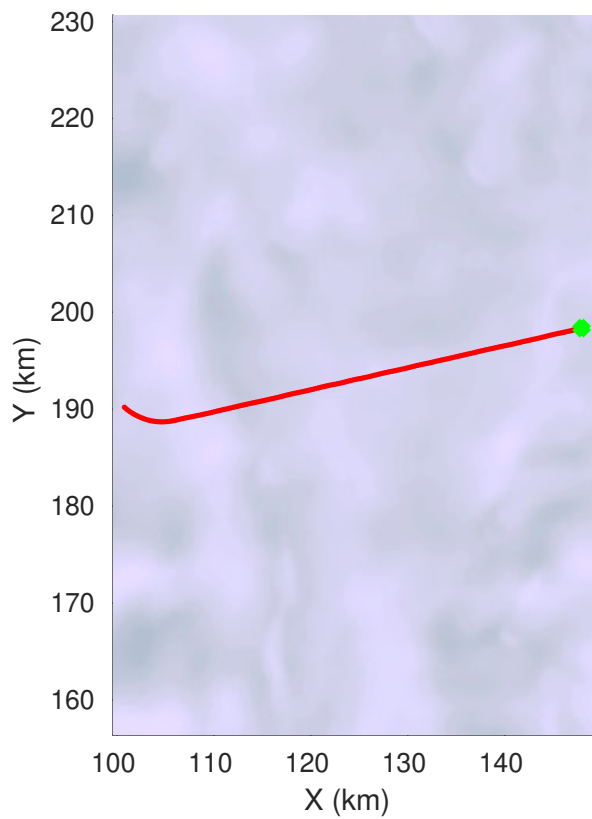
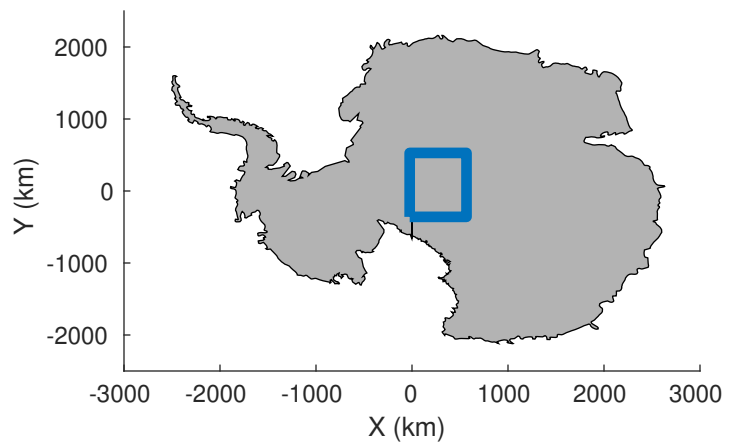




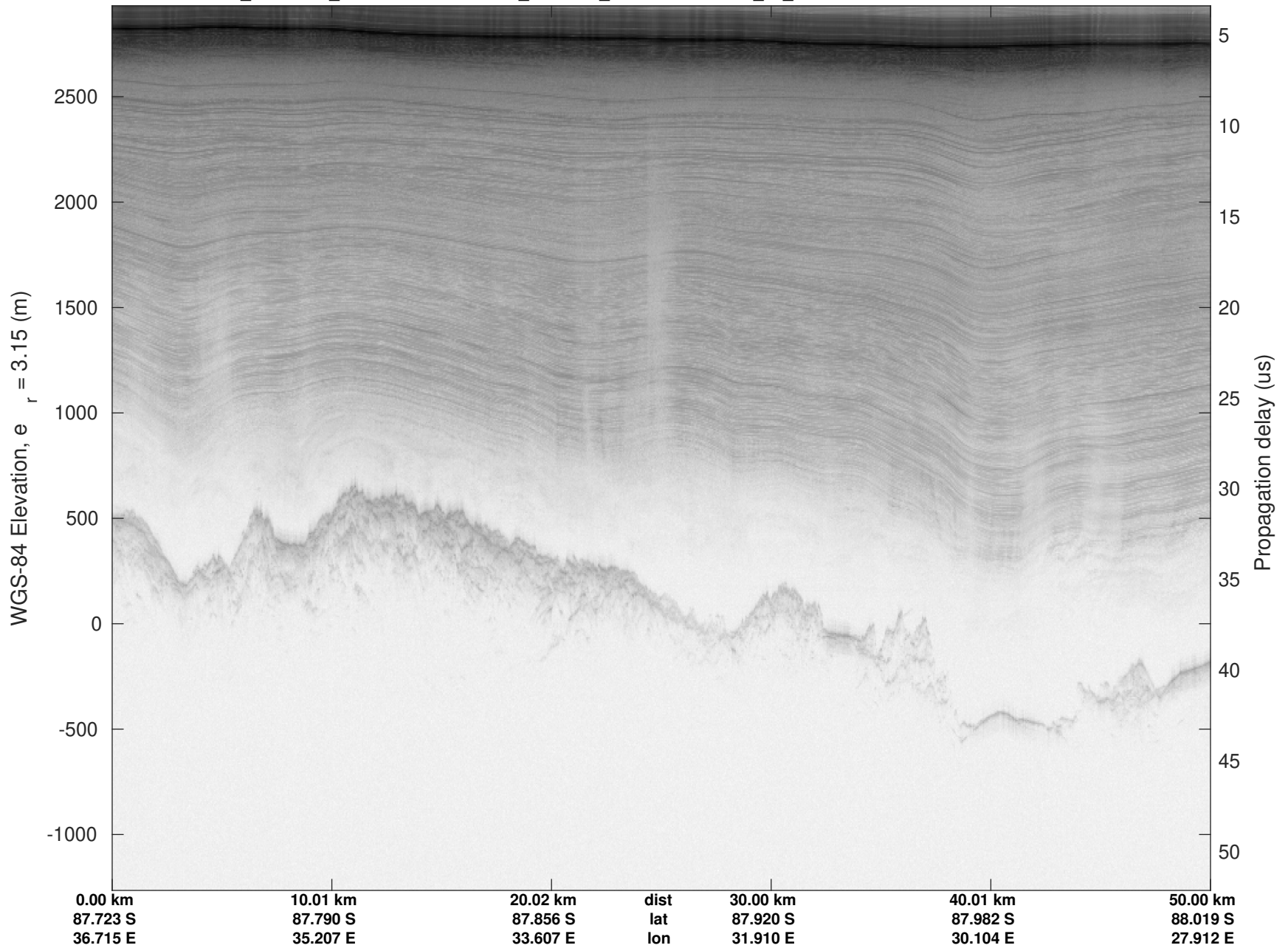
UTIG MARFA -- COLDEX

rds 2023\_Antarctica\_BaslerMKB: "F05: CLX\_WEST06\_SHEN" 20231221\_01\_021: 24:19:59.4 to 24:29:56.8 GPS



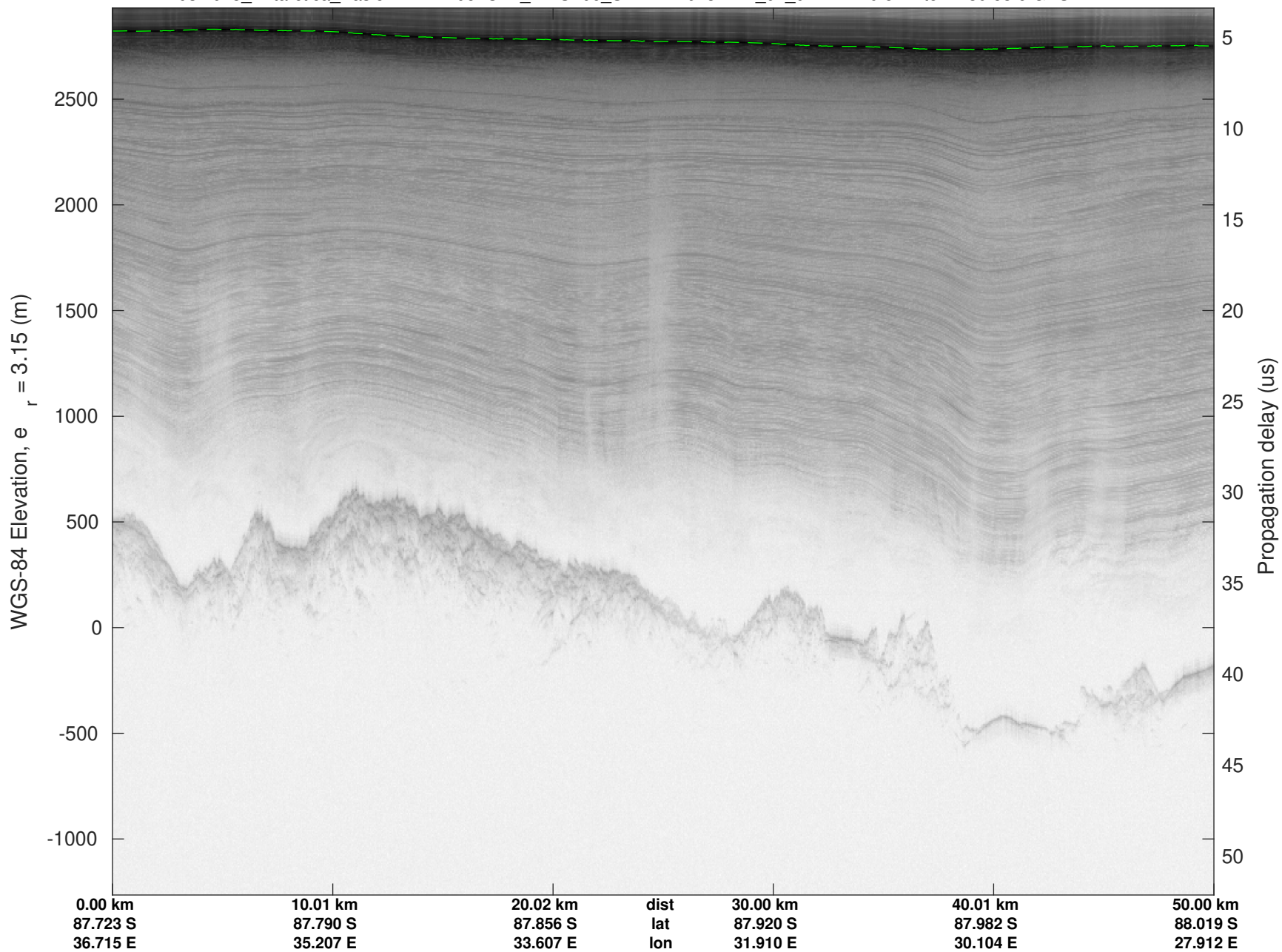


UTIG MARFA -- COLDEX  
rds 2023\_Antarctica\_BaslerMKB: "F05: CLX\_WEST06\_SHEN" 20231221\_01\_022: 24:29:57.1 to 24:39:53.6 GPS

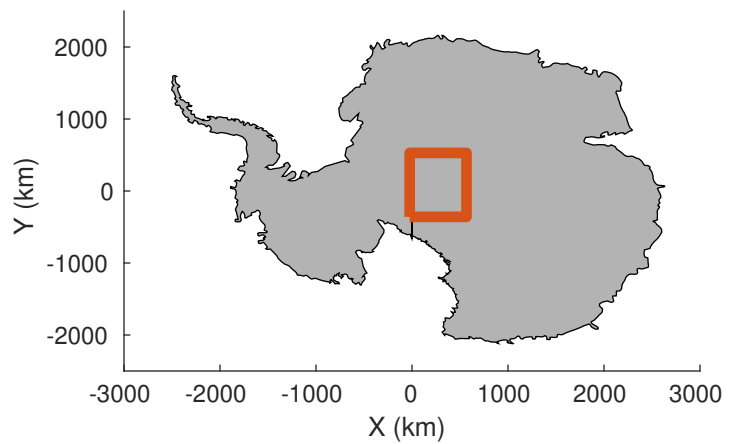




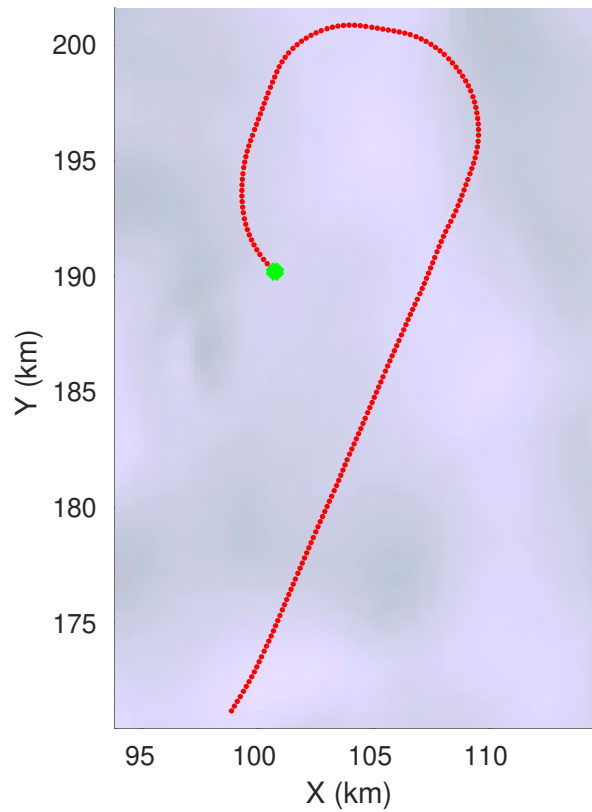
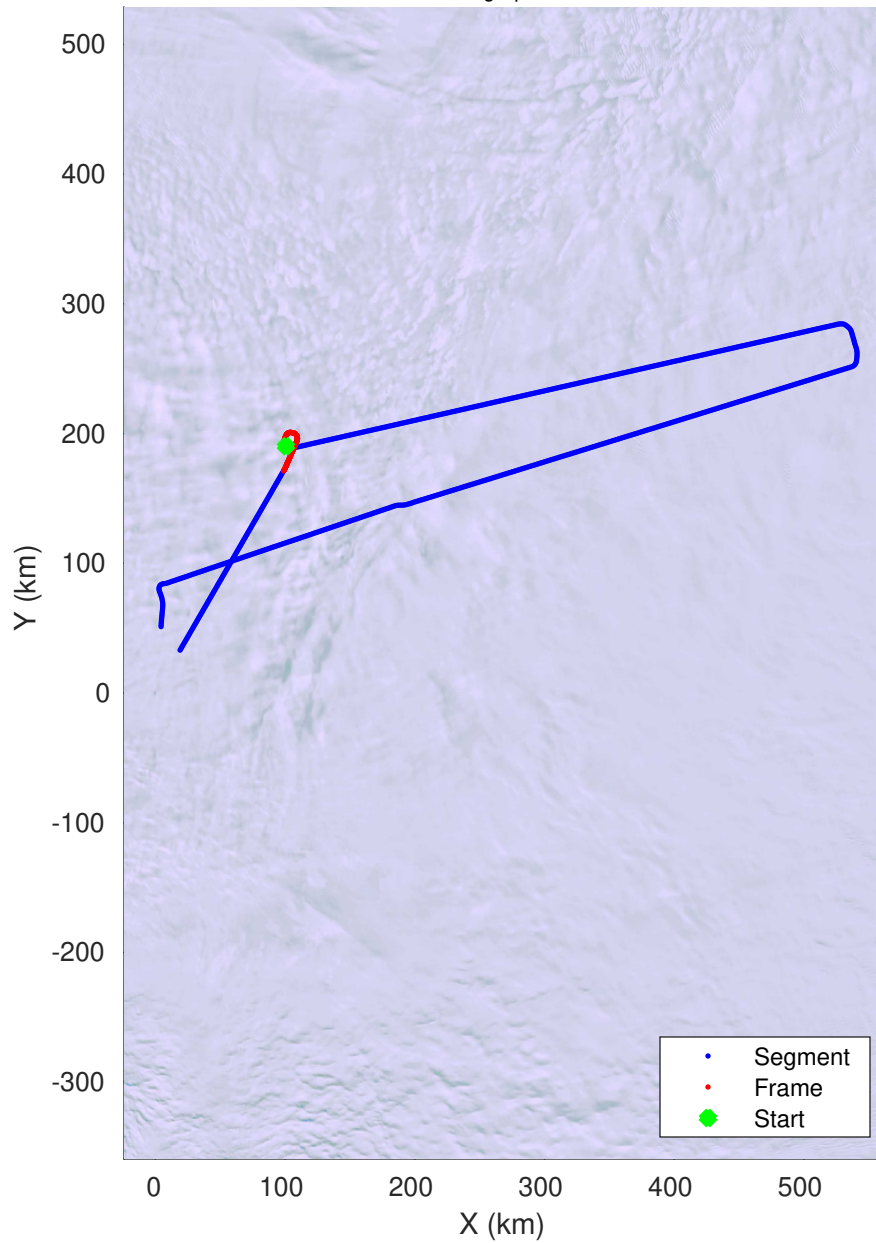
UTIG MARFA -- COLDEX  
rds 2023\_Antarctica\_BaslerMKB: "F05: CLX\_WEST06\_SHEN" 20231221\_01\_022: 24:29:57.1 to 24:39:53.6 GPS



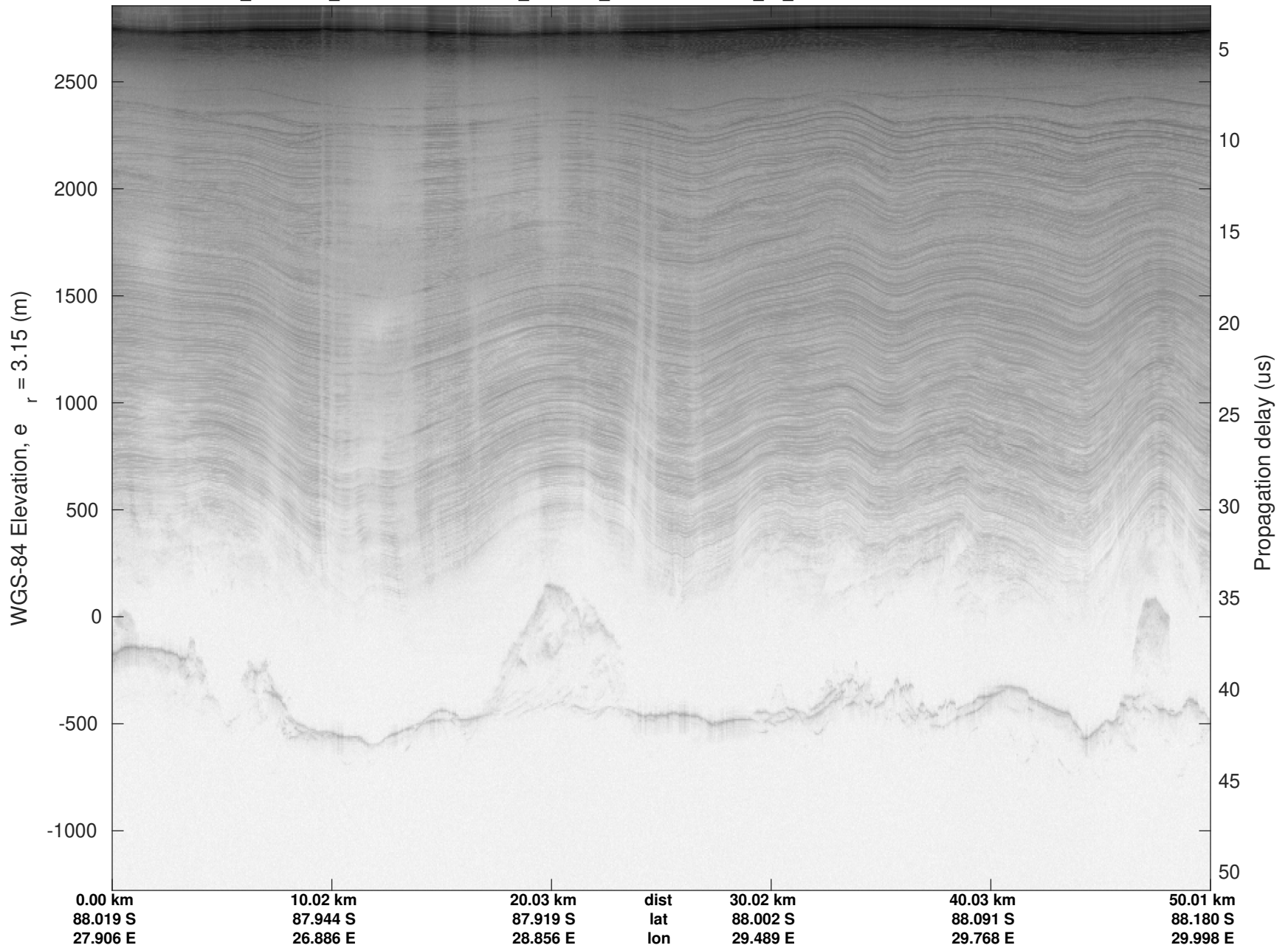




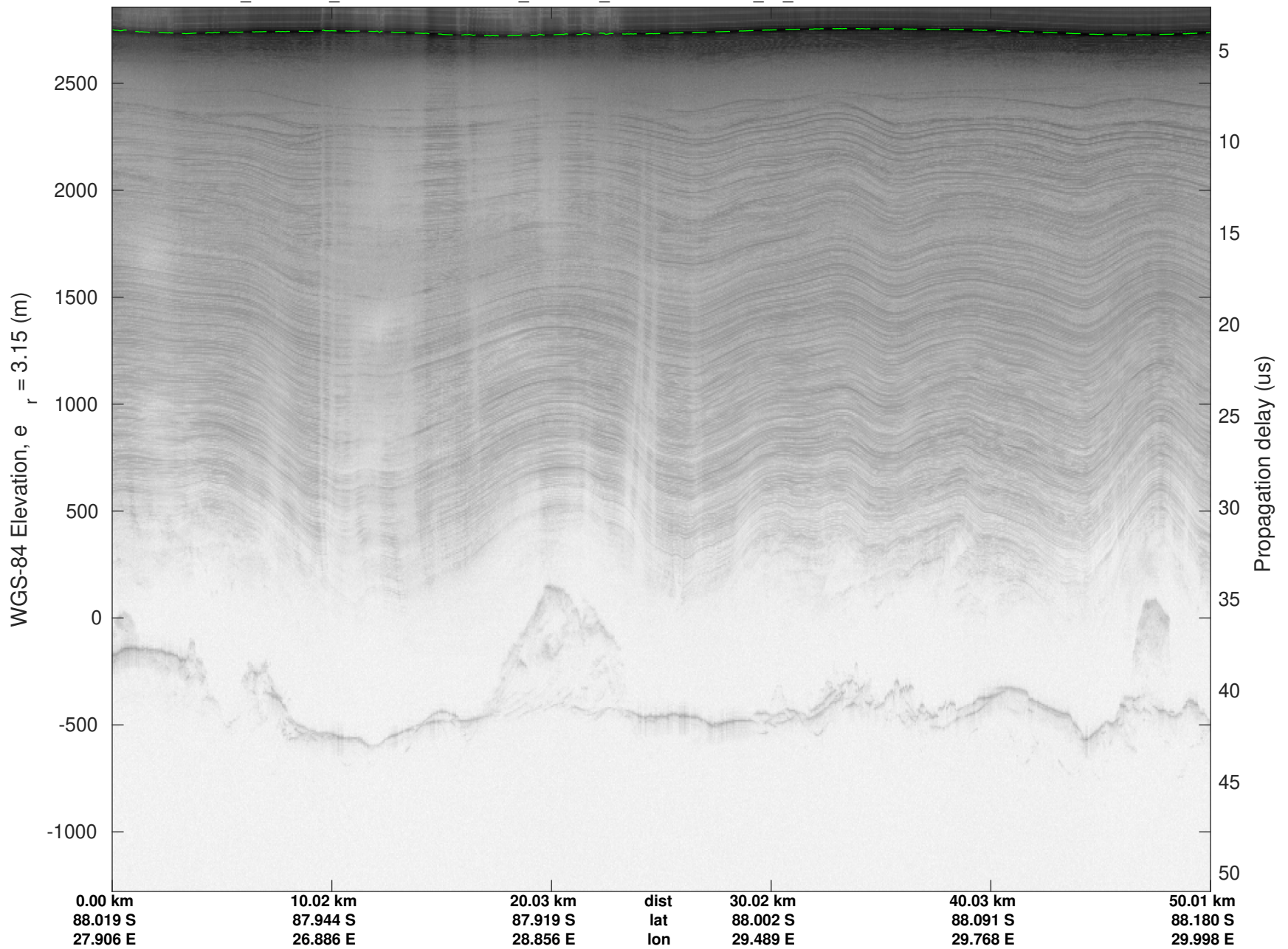
F05: CLX\_WEST06\_SHEN  
20231221\_01\_023  
Polar Stereograph -71N/0E

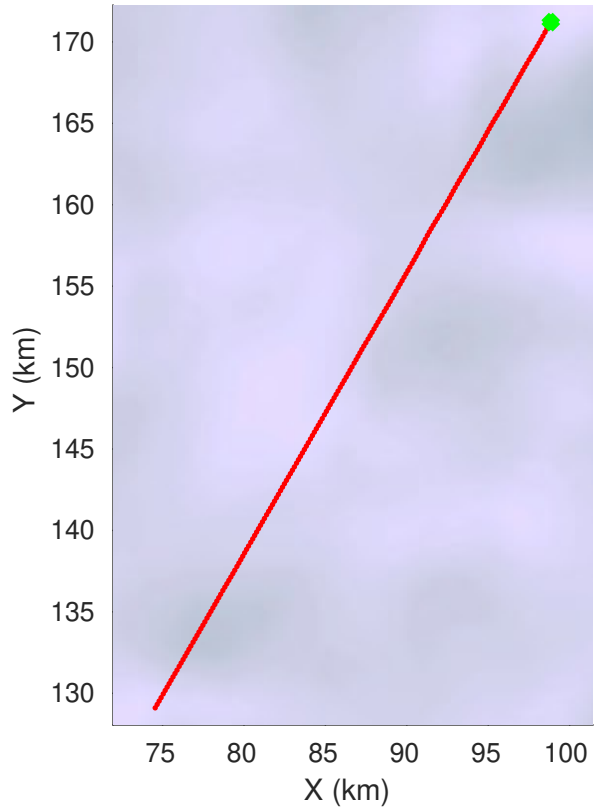
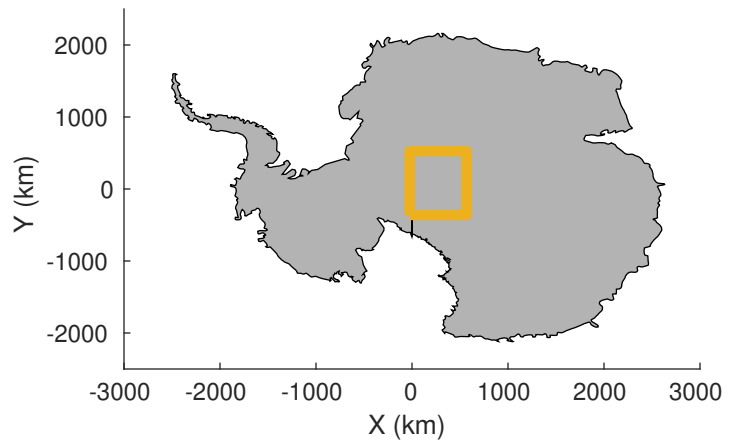


UTIG MARFA -- COLDEX  
rds 2023\_Antarctica\_BaslerMKB: "F05: CLX\_WEST06\_SHEN" 20231221\_01\_023: 24:39:53.9 to 24:49:34.7 GPS

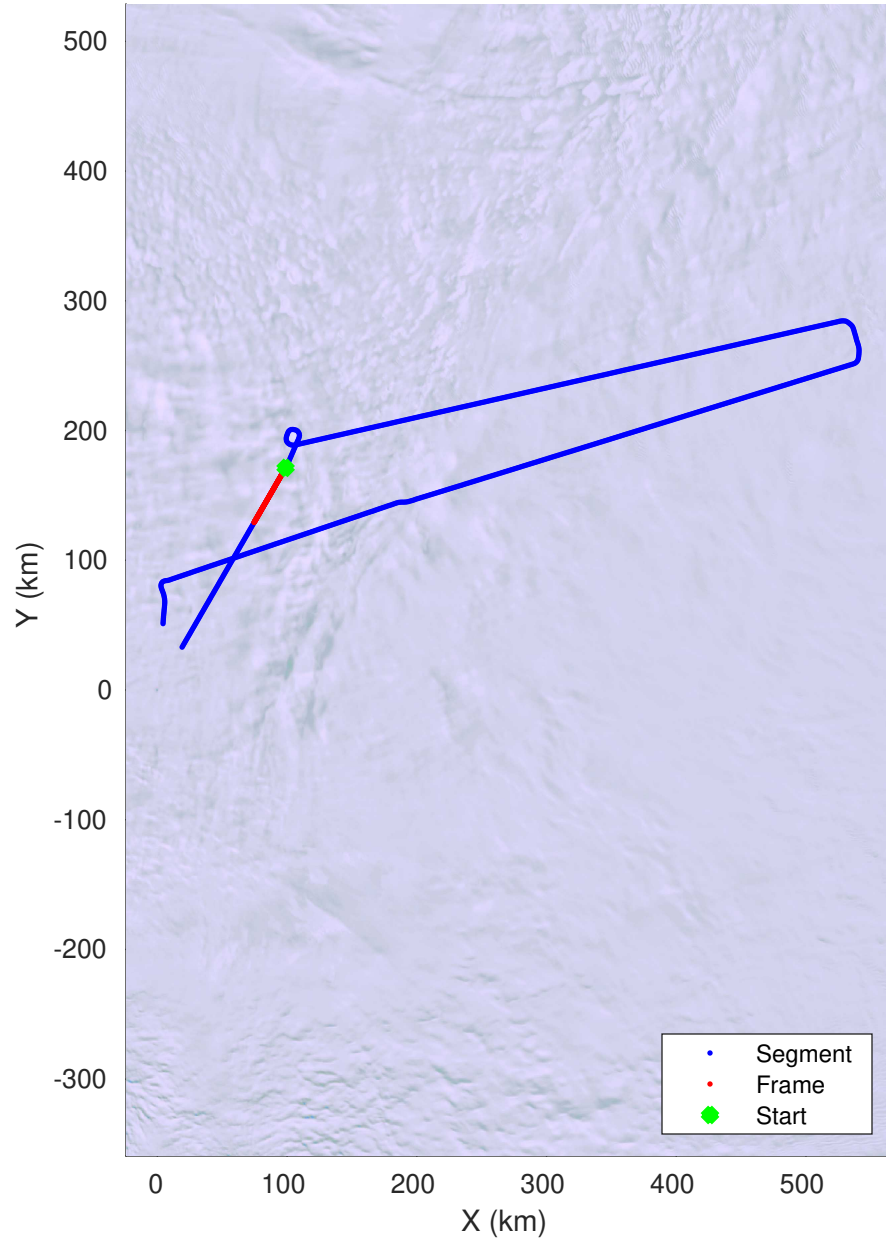


UTIG MARFA -- COLDEX  
rds 2023\_Antarctica\_BaslerMKB: "F05: CLX\_WEST06\_SHEN" 20231221\_01\_023: 24:39:53.9 to 24:49:34.7 GPS






F05: CLX\_WEST06\_SHEN  
20231221\_01\_024  
Polar Stereograph -71N/0E

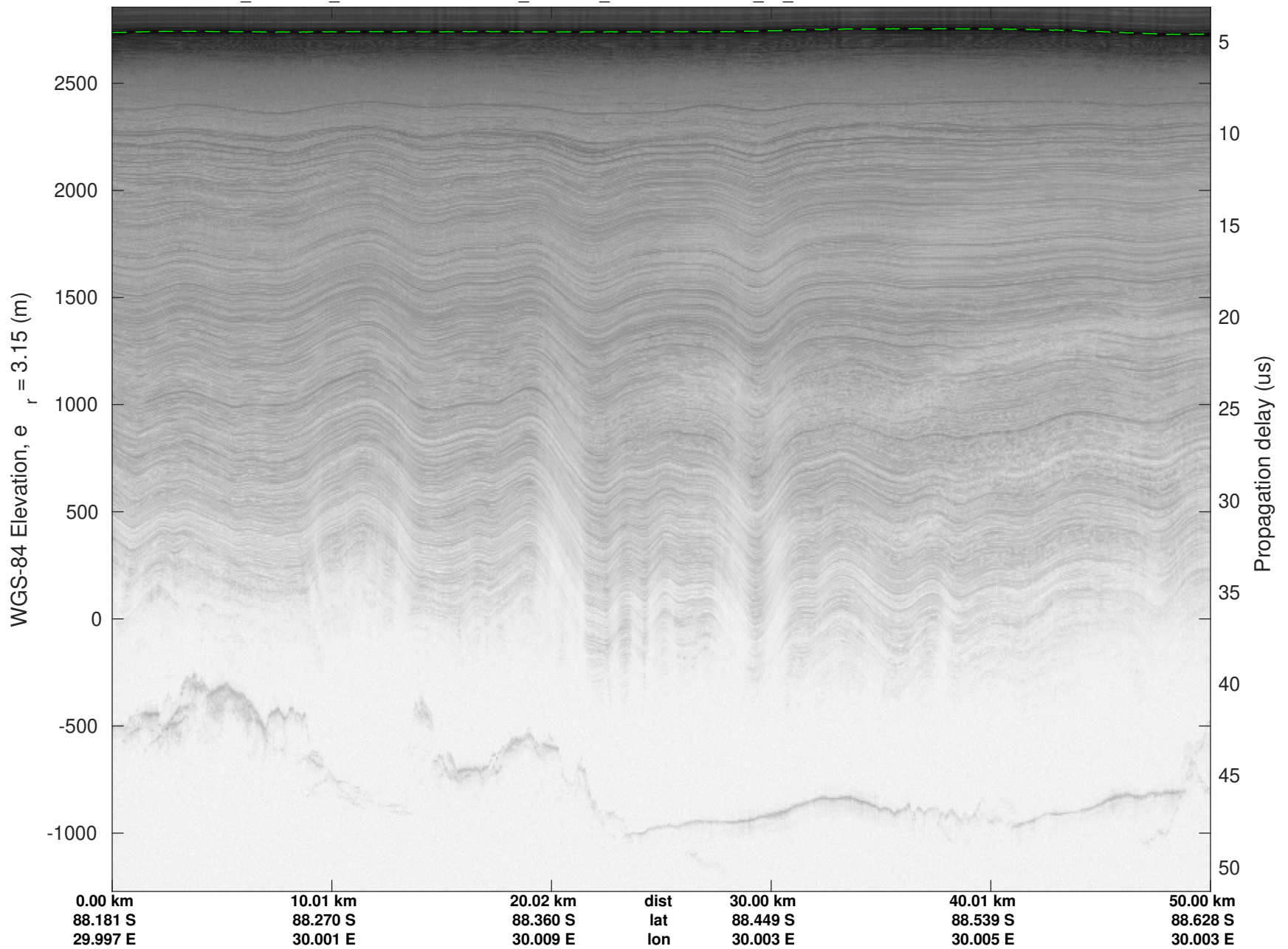


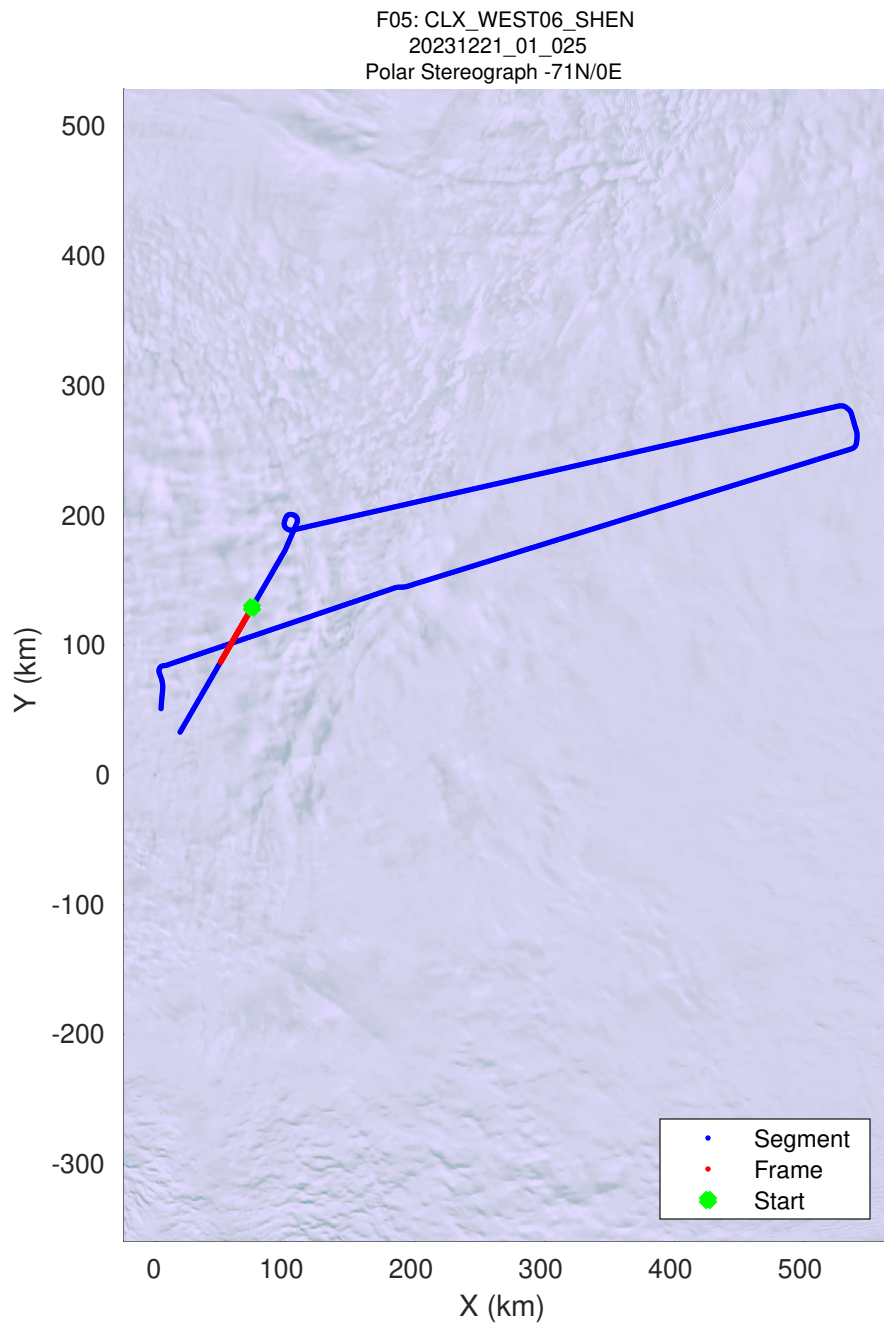
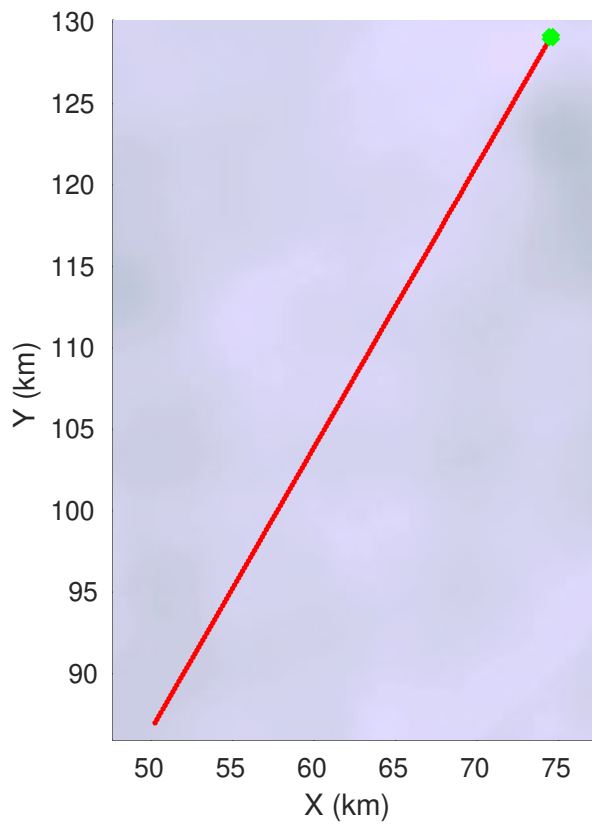
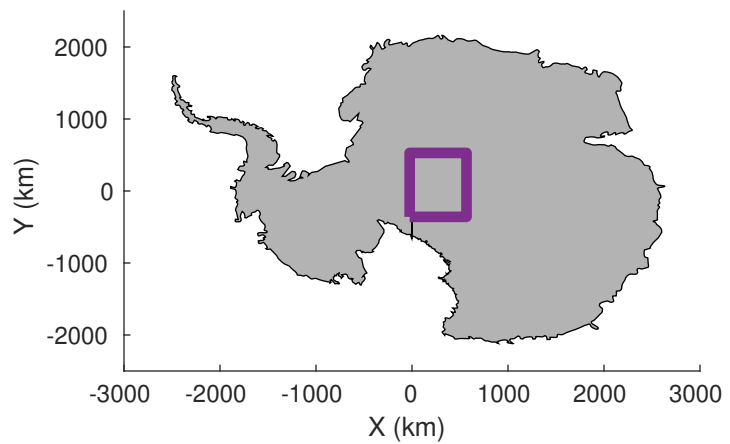


UTIG MARFA -- COLDEX  
rds 2023\_Antarctica\_BaslerMKB: "F05: CLX\_WEST06\_SHEN" 20231221\_01\_024: 24:49:35.0 to 24:59:34.3 GPS




UTIG MARFA -- COLDEX  
rds 2023\_Antarctica\_BaslerMKB: "F05: CLX\_WEST06\_SHEN" 20231221\_01\_024: 24:49:35.0 to 24:59:34.3 GPS






UTIG MARFA -- COLDEX

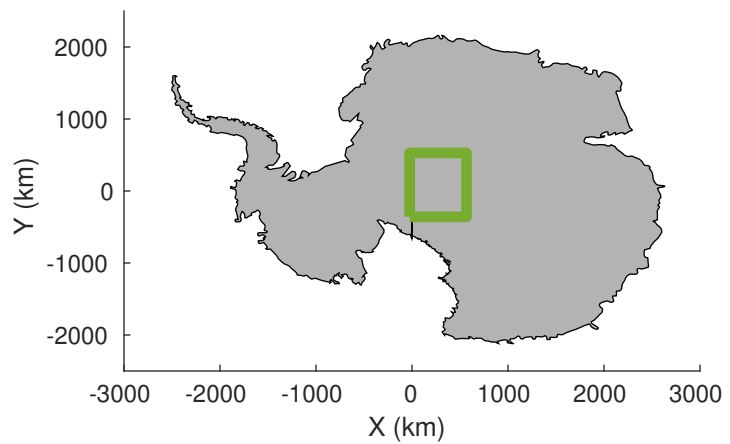
rds 2023\_Antarctica\_BaslerMKB: "F05: CLX\_WEST06\_SHEN" 20231221\_01\_025: 24:59:34.7 to 25:09:39.4 GPS



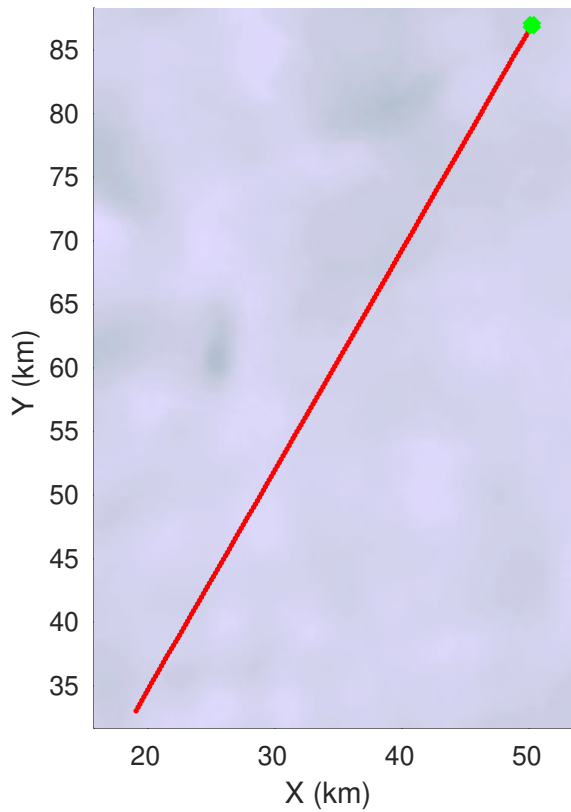
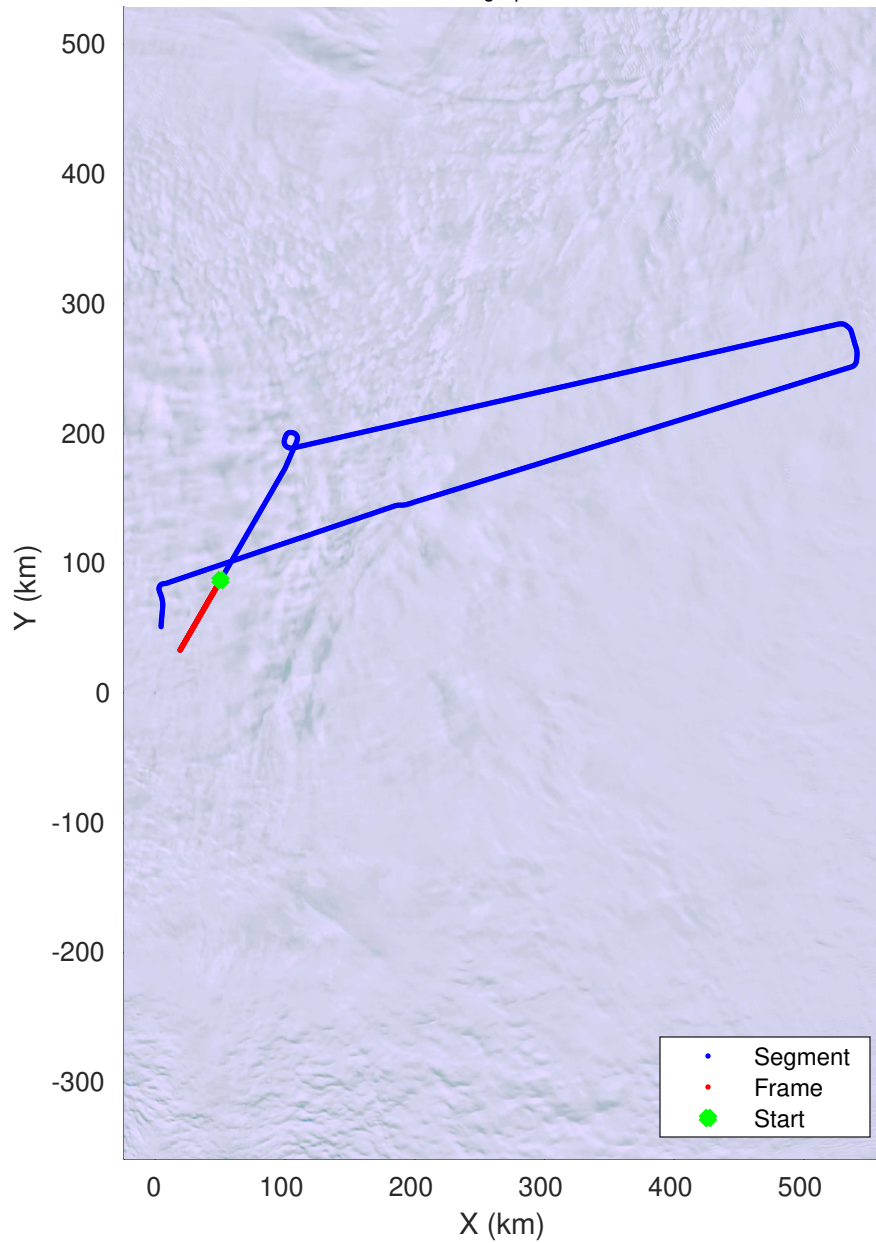


UTIG MARFA -- COLDEX  
rds 2023\_Antarctica\_BaslerMKB: "F05: CLX\_WEST06\_SHEN" 20231221\_01\_025: 24:59:34.7 to 25:09:39.4 GPS






F05: CLX\_WEST06\_SHEN  
20231221\_01\_026  
Polar Stereograph -71N/0E



UTIG MARFA -- COLDEX

rds 2023\_Antarctica\_BaslerMKB: "F05: CLX\_WEST06\_SHEN" 20231221\_01\_026: 25:09:39.7 to 25:22:37.5 GPS



UTIG MARFA -- COLDEX  
rds 2023\_Antarctica\_BaslerMKB: "F05: CLX\_WEST06\_SHEN" 20231221\_01\_026: 25:09:39.7 to 25:22:37.5 GPS

