


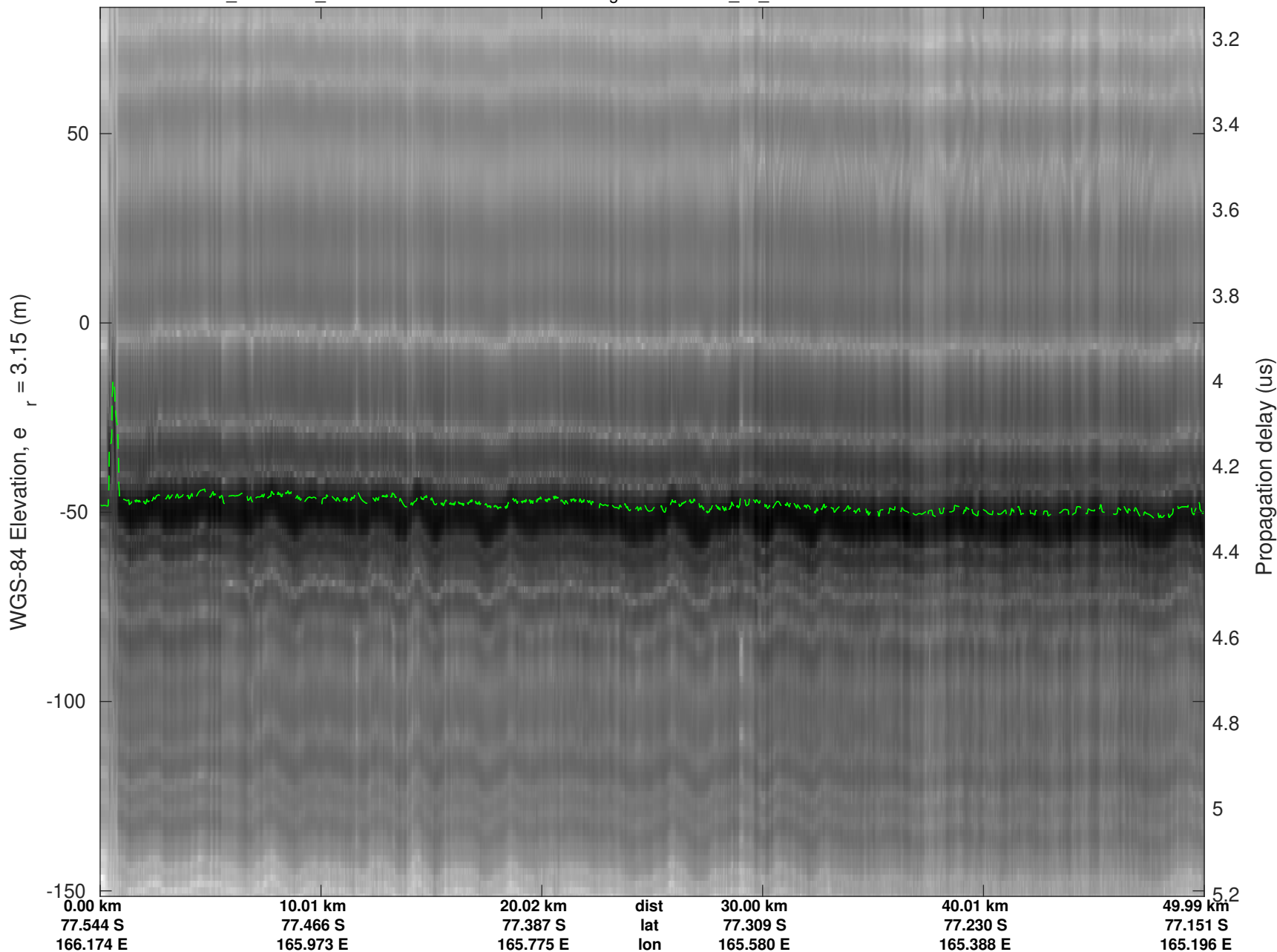
UTIG MARFA -- COLDEX

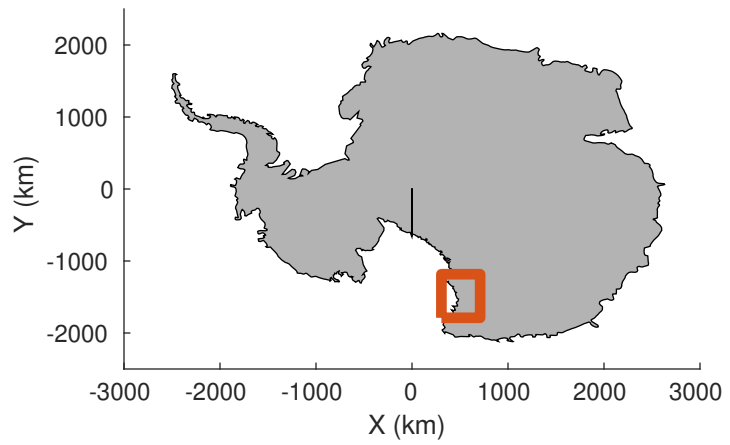
rds 2023_Antarctica_BaslerMKB: "F01: McMurdo Test Flight" 20231209_01_001: 03:18:37.2 to 03:28:32.0 GPS




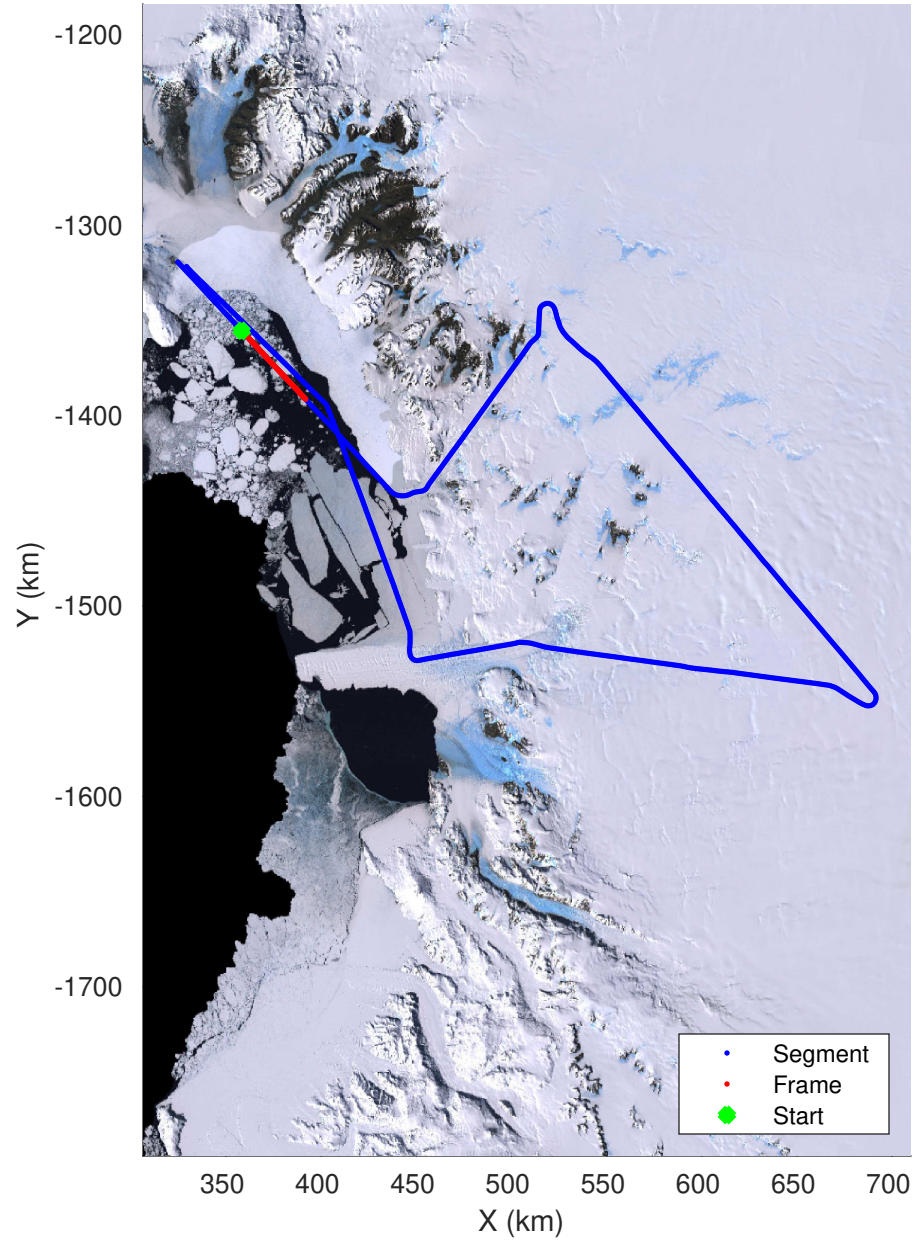
UTIG MARFA -- COLDEX

rds 2023_Antarctica_BaslerMKB: "F01: McMurdo Test Flight" 20231209_01_001: 03:18:37.2 to 03:28:32.0 GPS



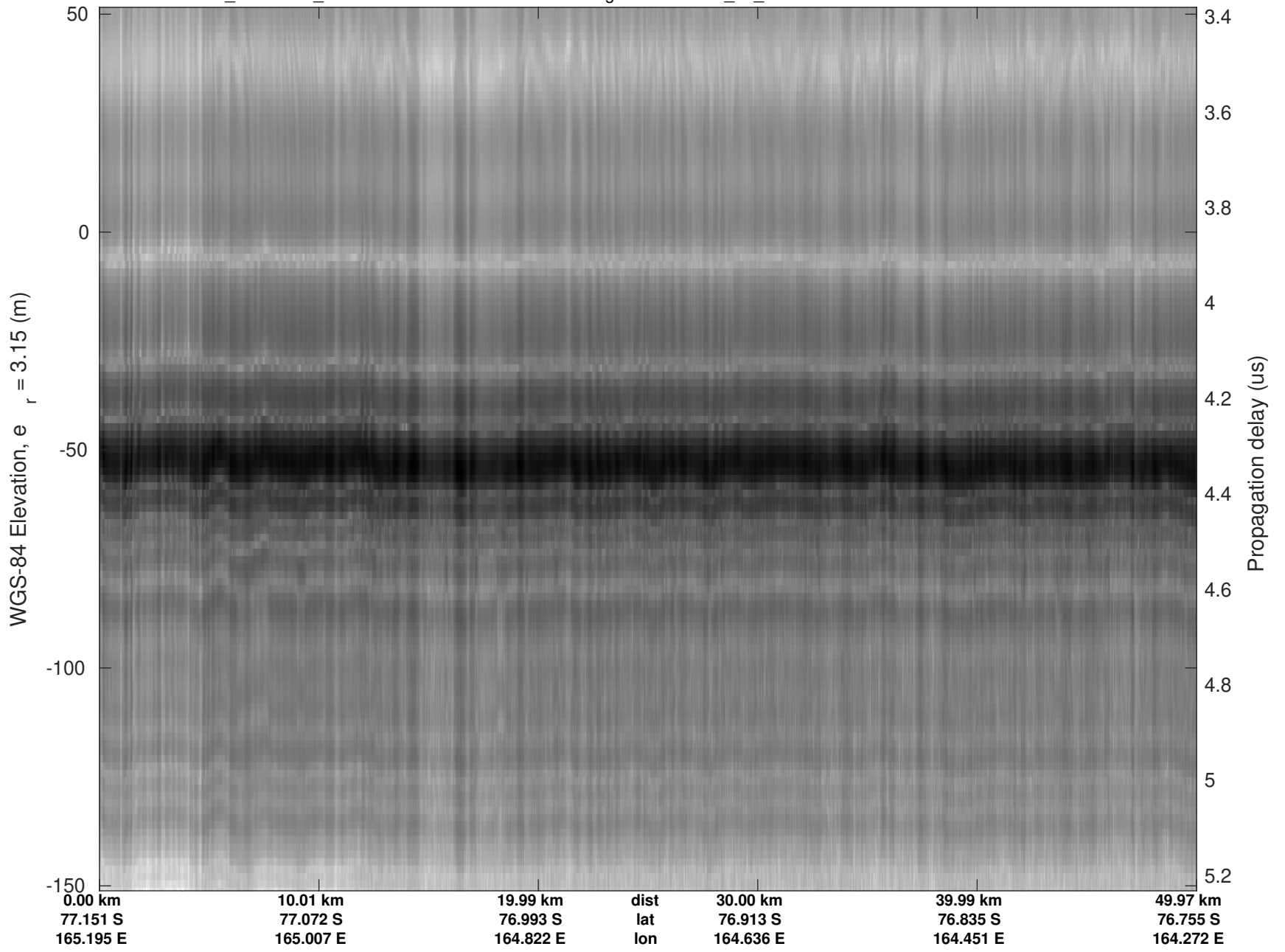


F01: McMurdo Test Flight
20231209_01_002
Polar Stereograph -71N/0E



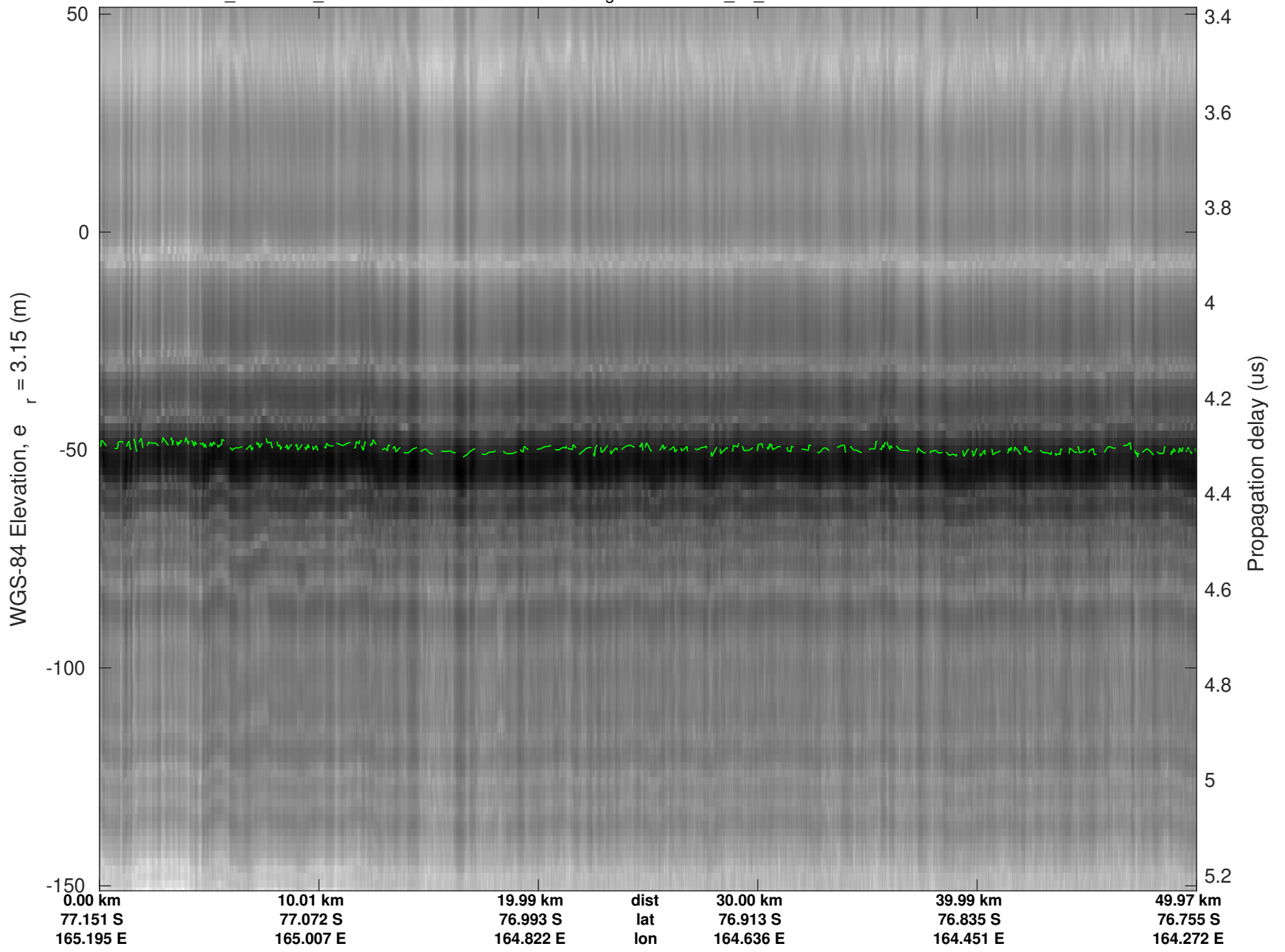
UTIG MARFA -- COLDEX

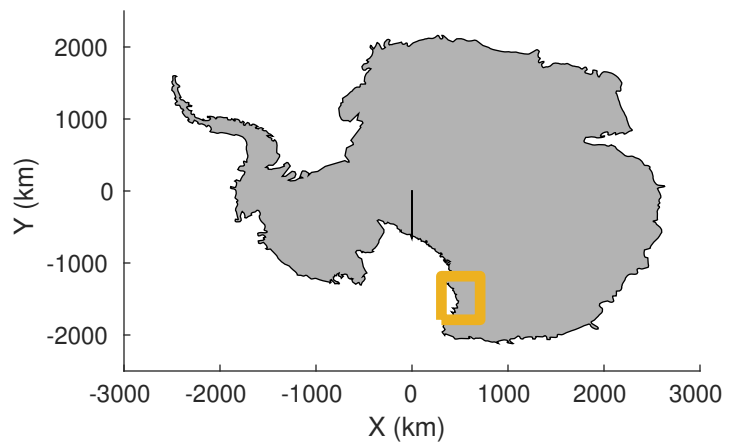
rds 2023_Antarctica_BaslerMKB: "F01: McMurdo Test Flight" 20231209_01_002: 03:28:32.3 to 03:38:33.8 GPS



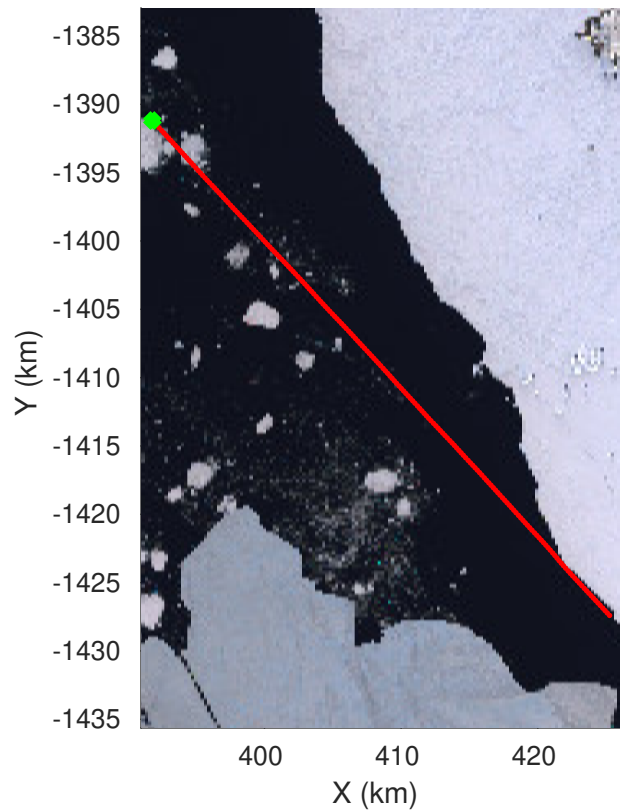
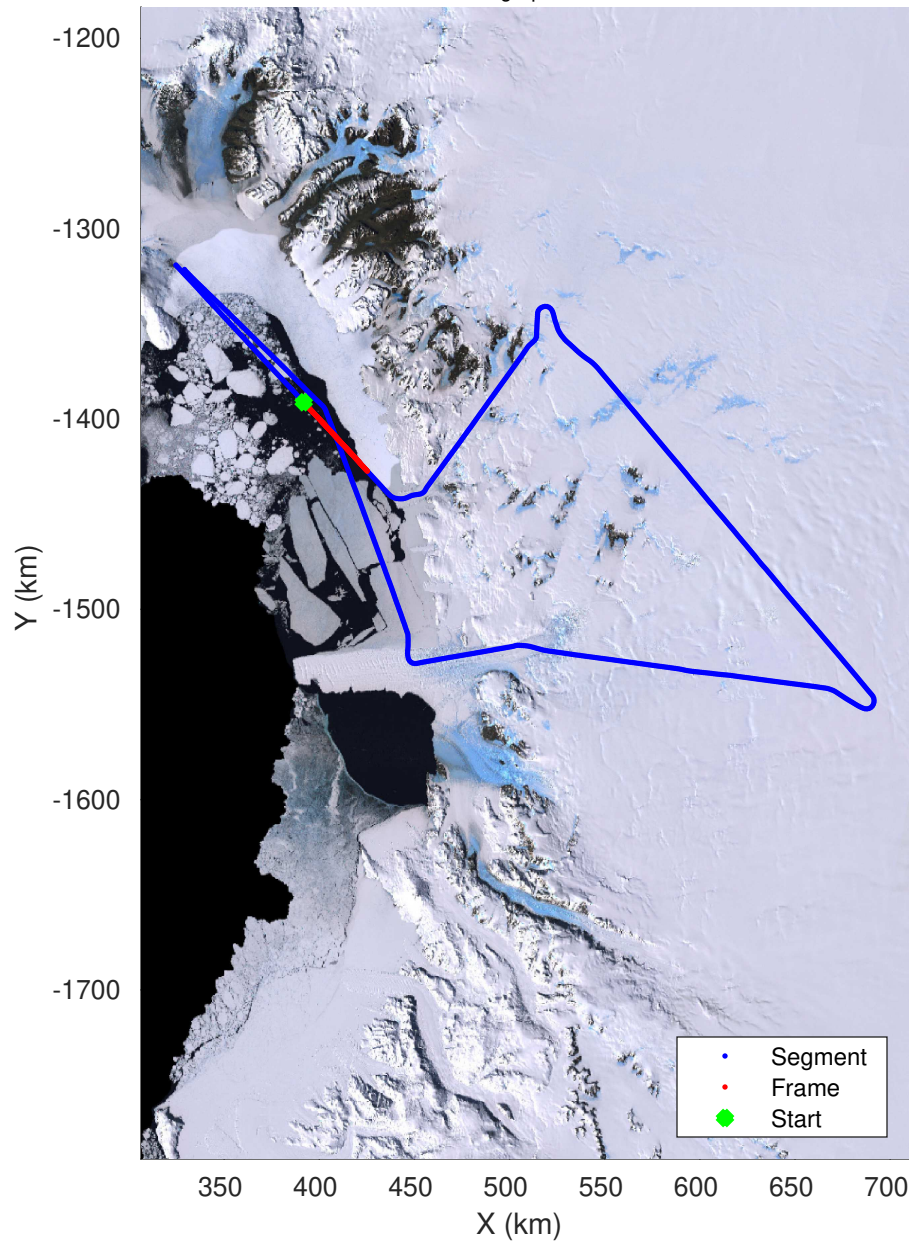
UTIG MARFA -- COLDEX

rds 2023_Antarctica_BaslerMKB: "F01: McMurdo Test Flight" 20231209_01_002: 03:28:32.3 to 03:38:33.8 GPS






F01: McMurdo Test Flight
 20231209_01_003
 Polar Stereograph -71N/0E



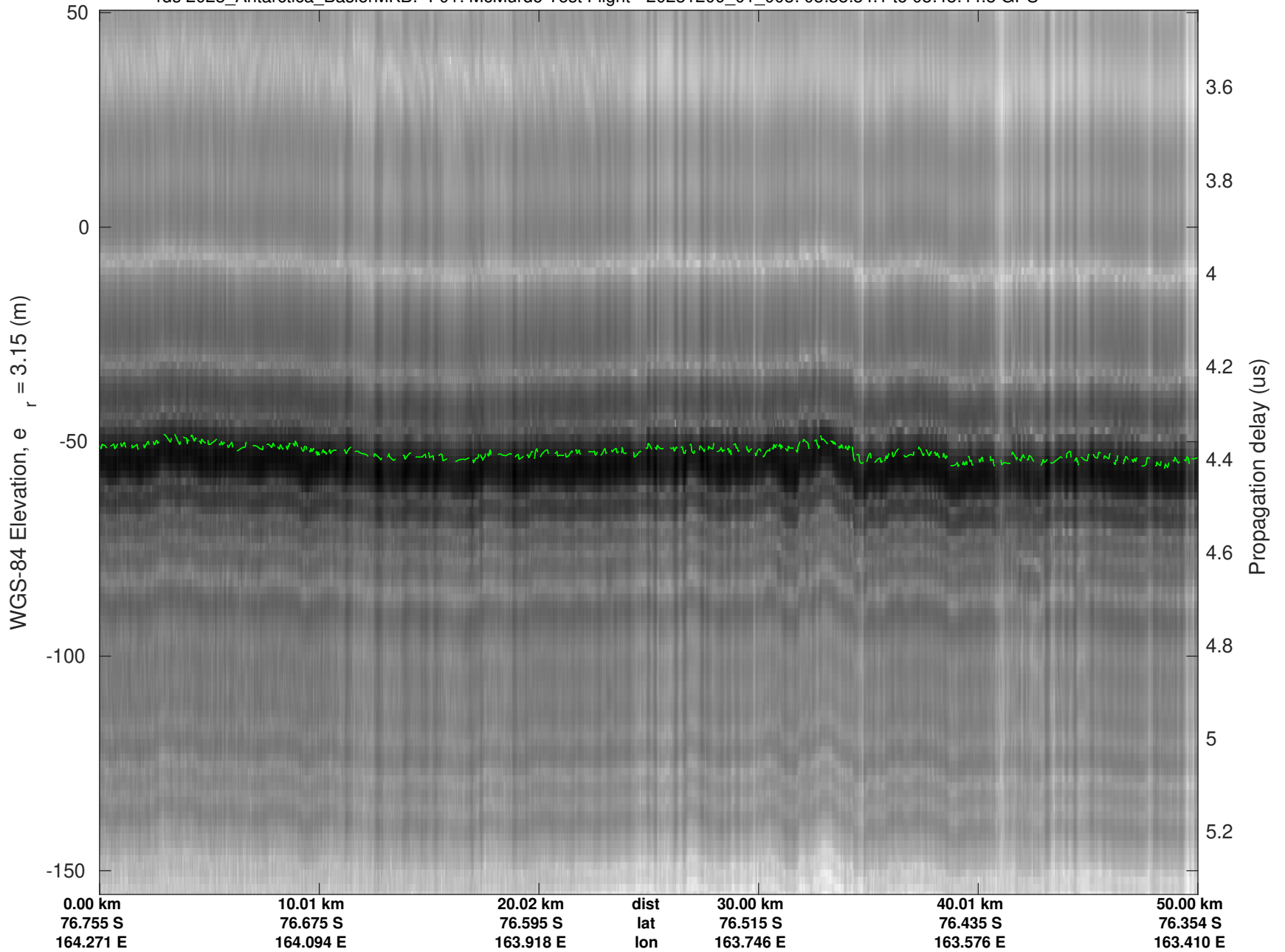
UTIG MARFA -- COLDEX

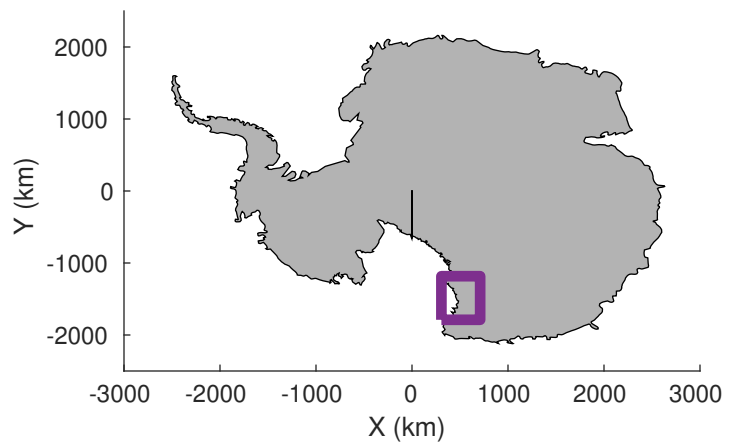
rds 2023_Antarctica_BaslerMKB: "F01: McMurdo Test Flight" 20231209_01_003: 03:38:34.1 to 03:48:44.8 GPS



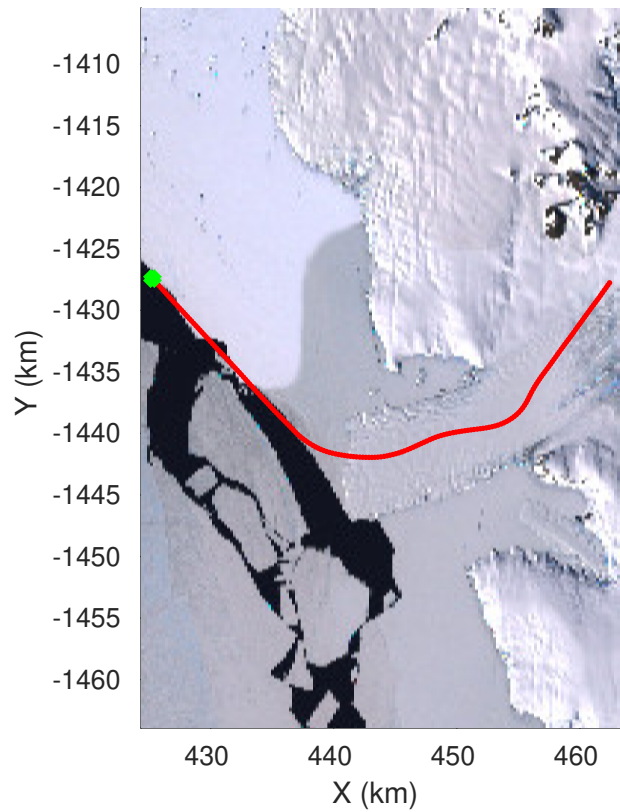
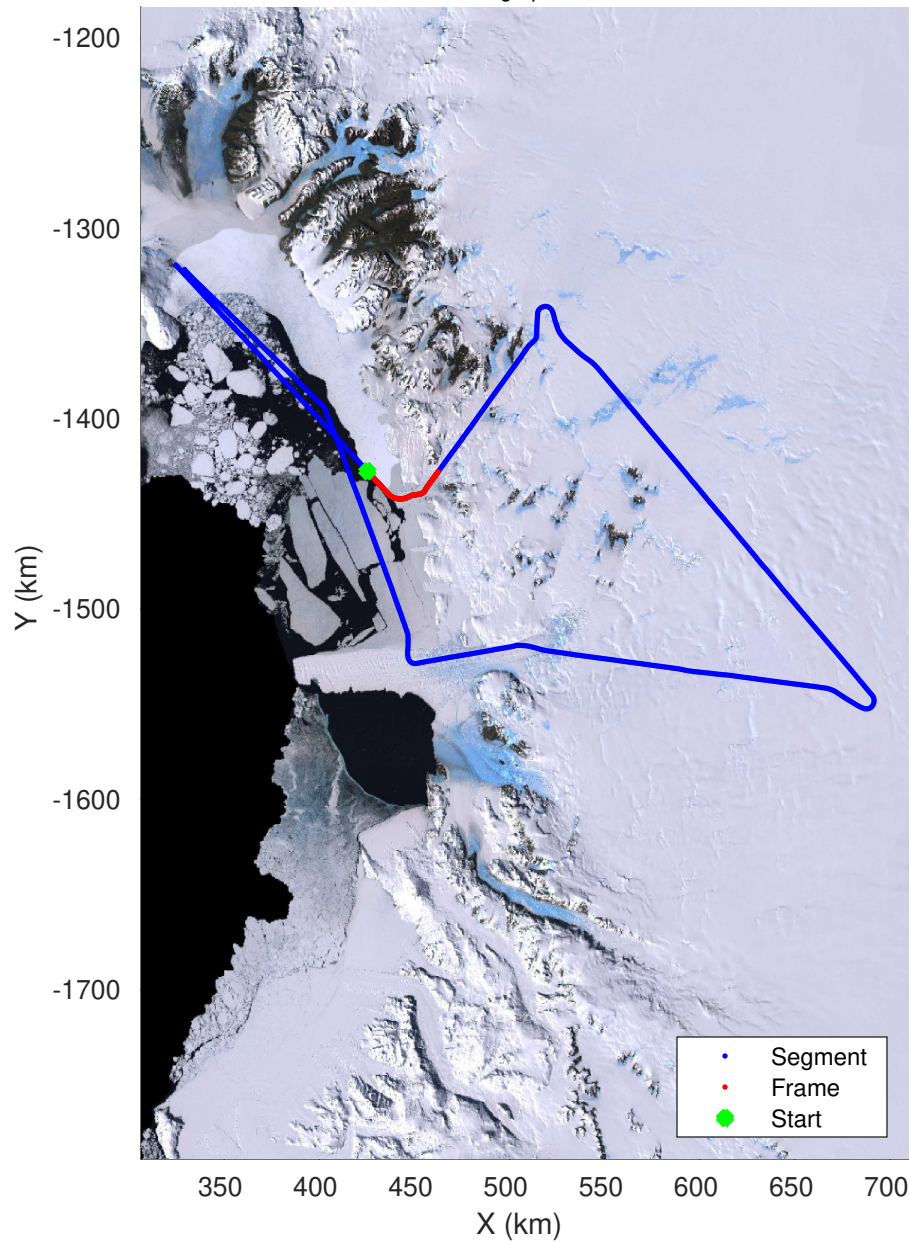
UTIG MARFA -- COLDEX

rds 2023_Antarctica_BaslerMKB: "F01: McMurdo Test Flight" 20231209_01_003: 03:38:34.1 to 03:48:44.8 GPS



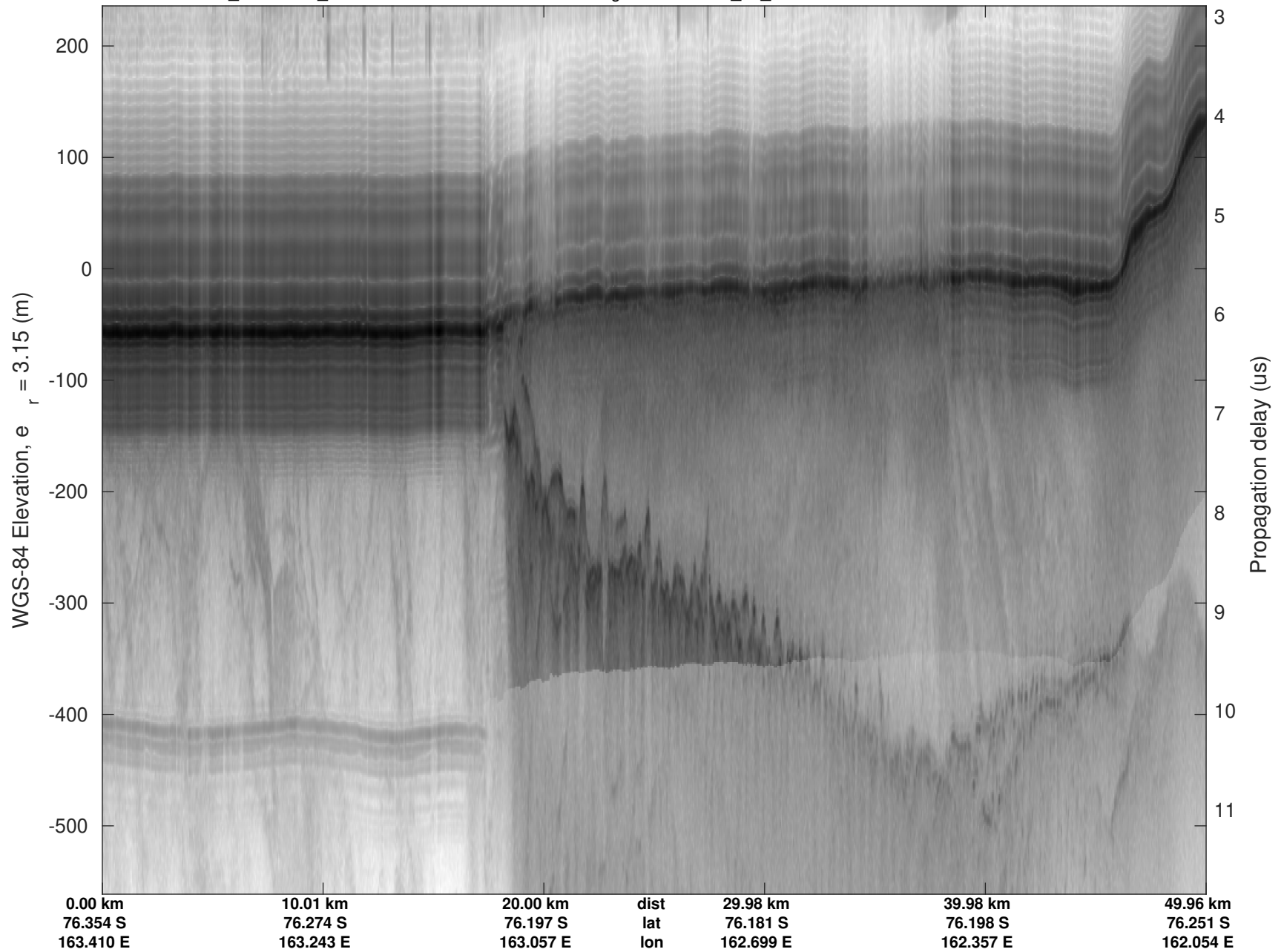


F01: McMurdo Test Flight
20231209_01_004
Polar Stereograph -71N/0E



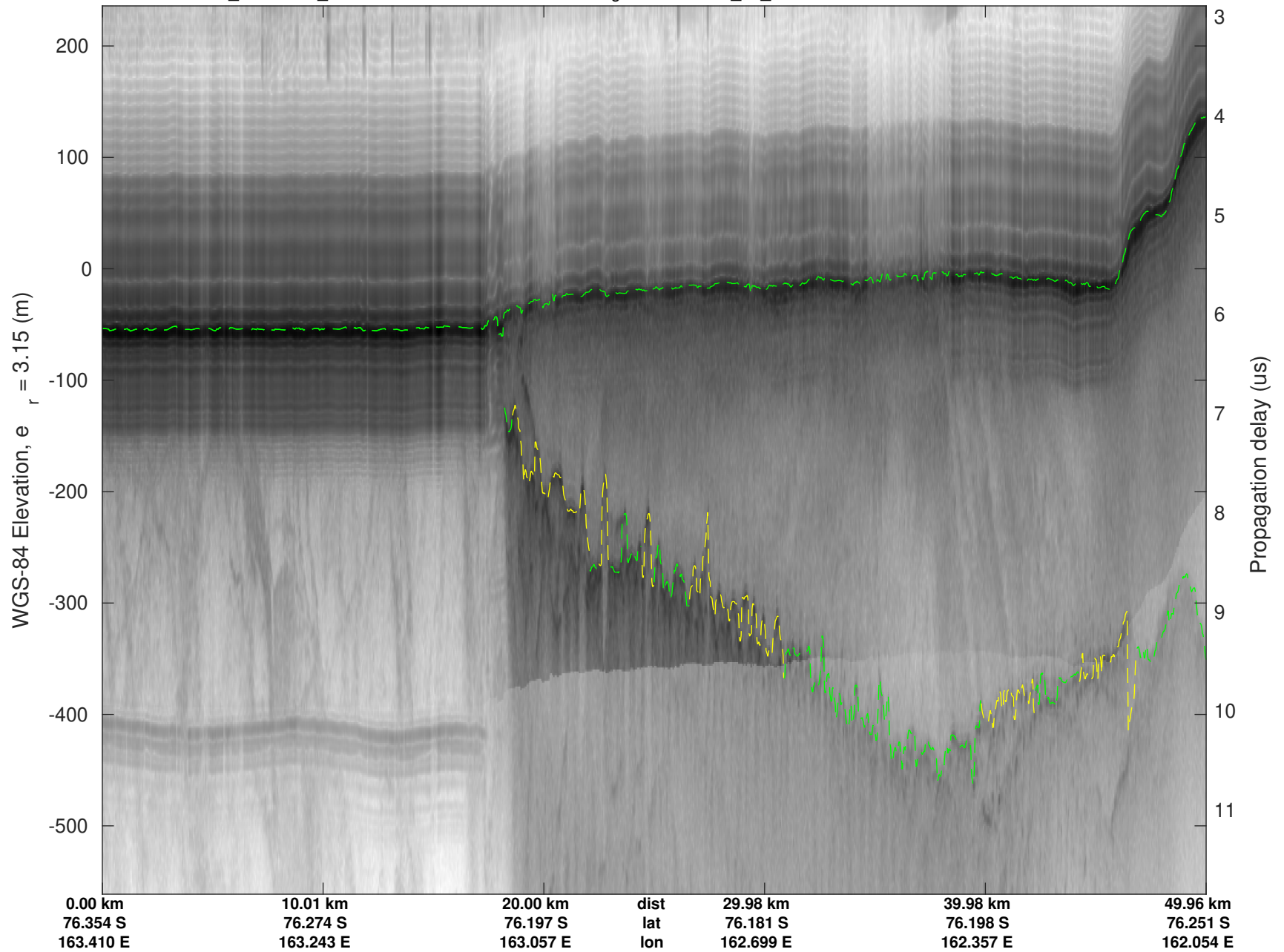
UTIG MARFA -- COLDEX

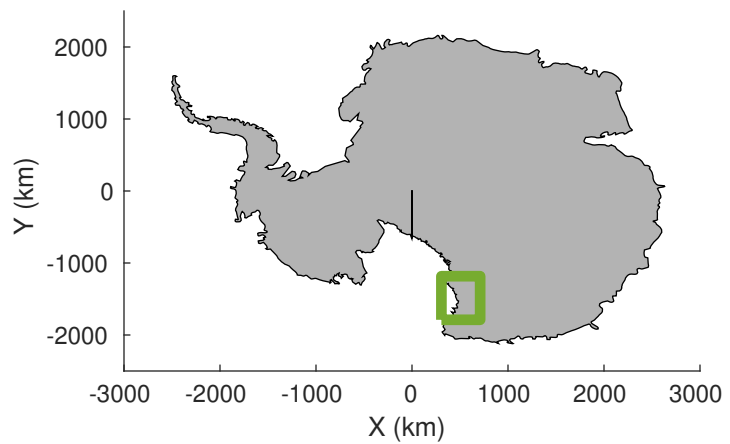
rds 2023_Antarctica_BaslerMKB: "F01: McMurdo Test Flight" 20231209_01_004: 03:48:45.1 to 03:59:15.8 GPS



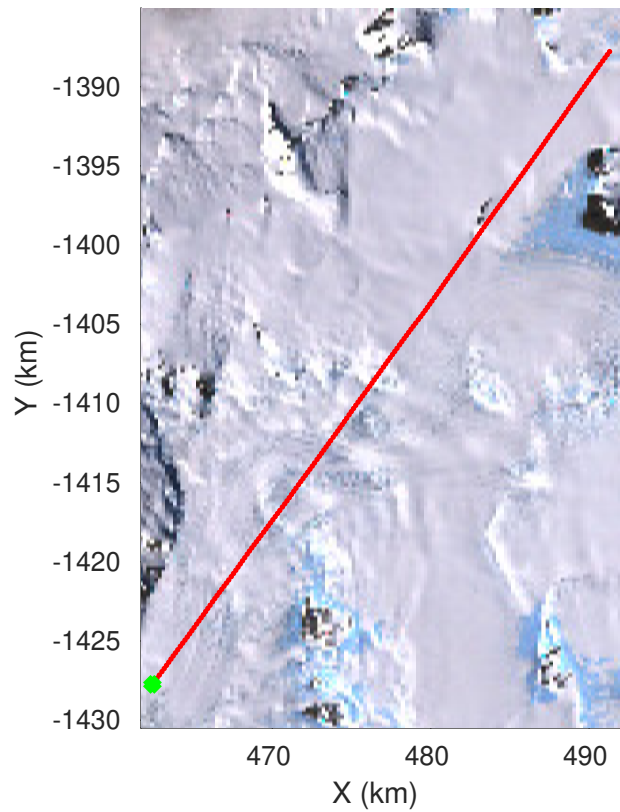
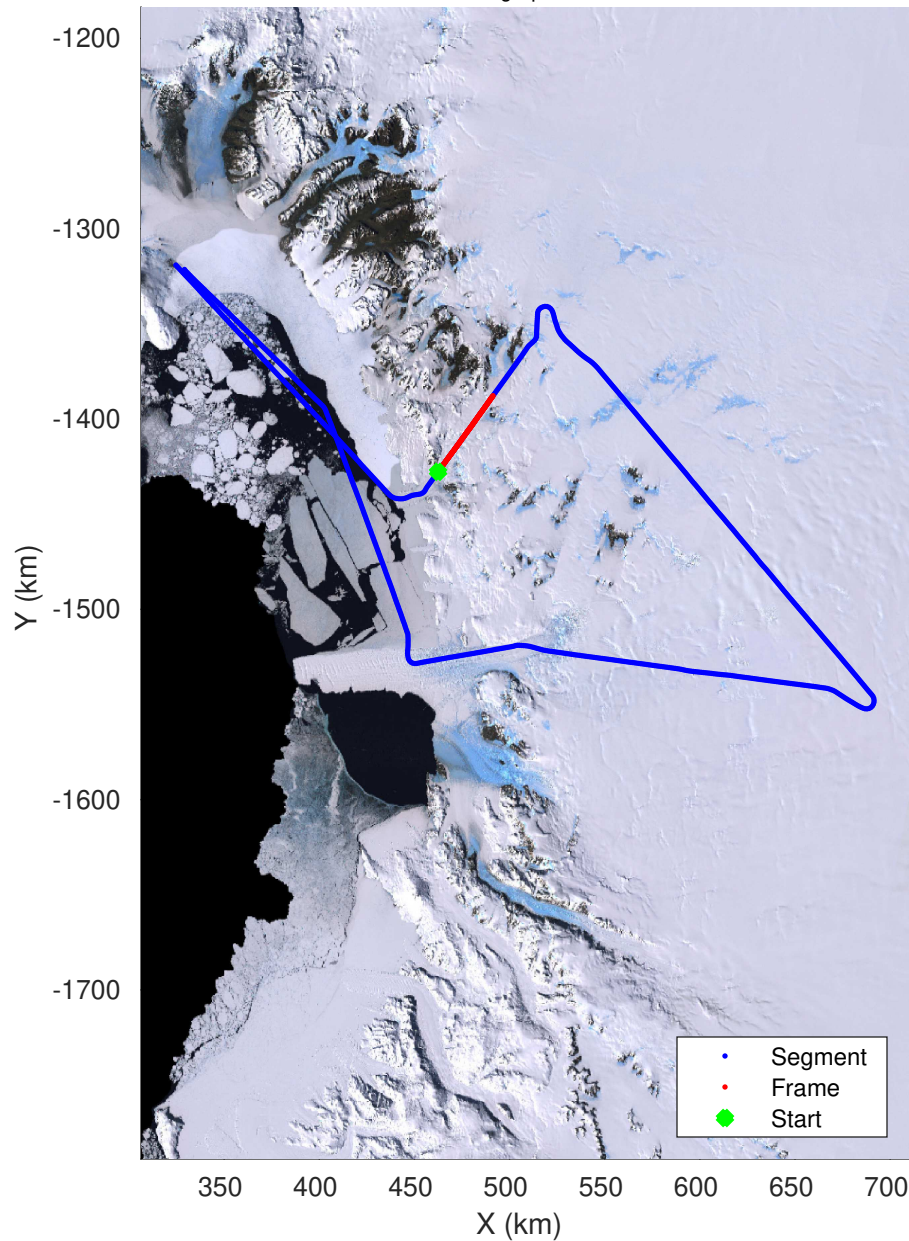
UTIG MARFA -- COLDEX

rds 2023_Antarctica_BaslerMKB: "F01: McMurdo Test Flight" 20231209_01_004: 03:48:45.1 to 03:59:15.8 GPS






F01: McMurdo Test Flight
 20231209_01_005
 Polar Stereograph -71N/0E



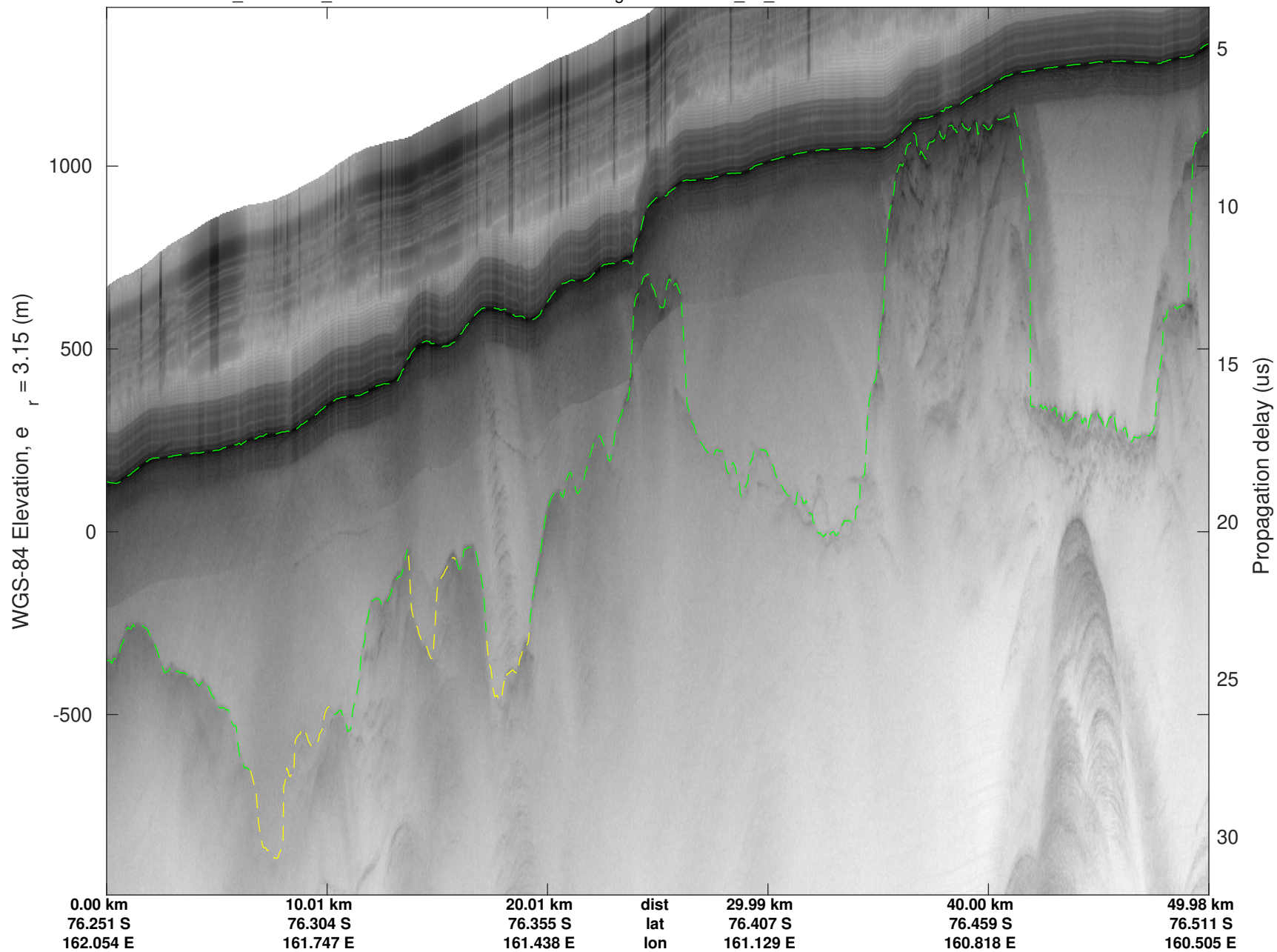
UTIG MARFA -- COLDEX

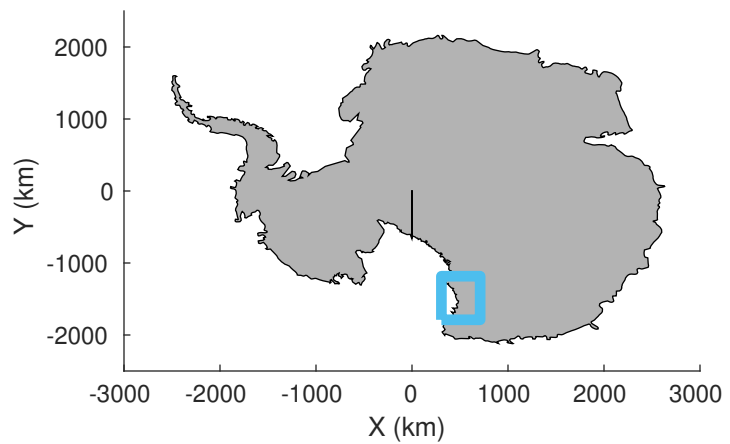
rds 2023_Antarctica_BaslerMKB: "F01: McMurdo Test Flight" 20231209_01_005: 03:59:16.1 to 04:10:48.7 GPS



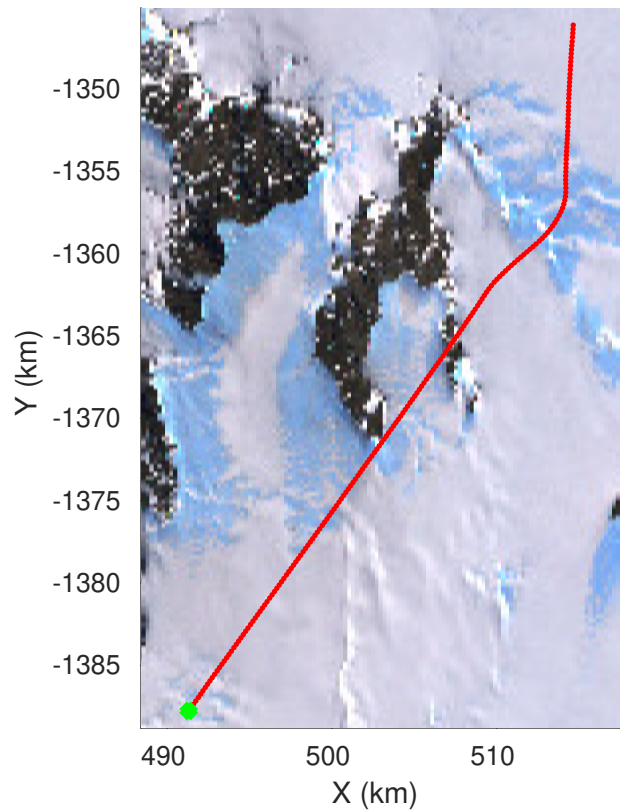
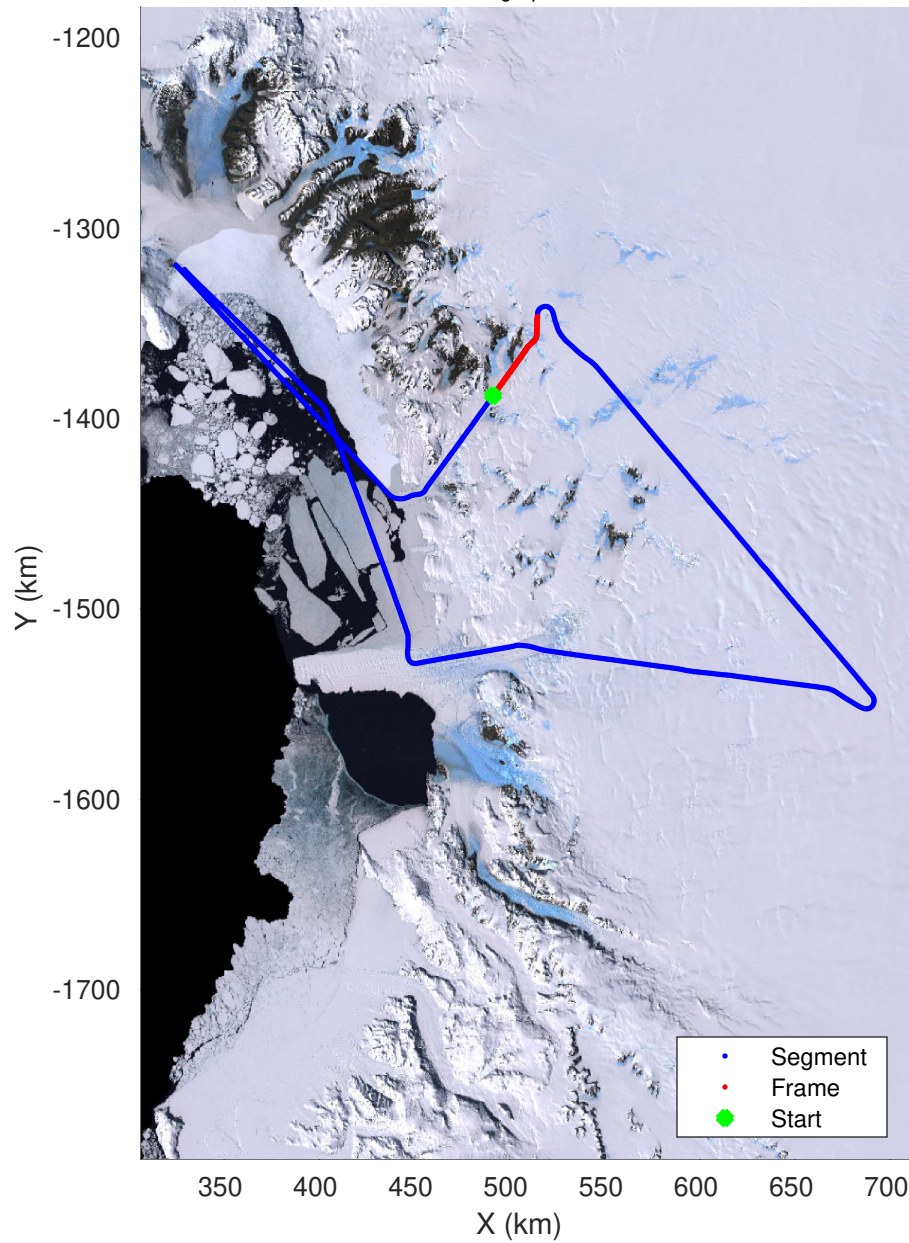
UTIG MARFA -- COLDEX

rds 2023_Antarctica_BaslerMKB: "F01: McMurdo Test Flight" 20231209_01_005: 03:59:16.1 to 04:10:48.7 GPS



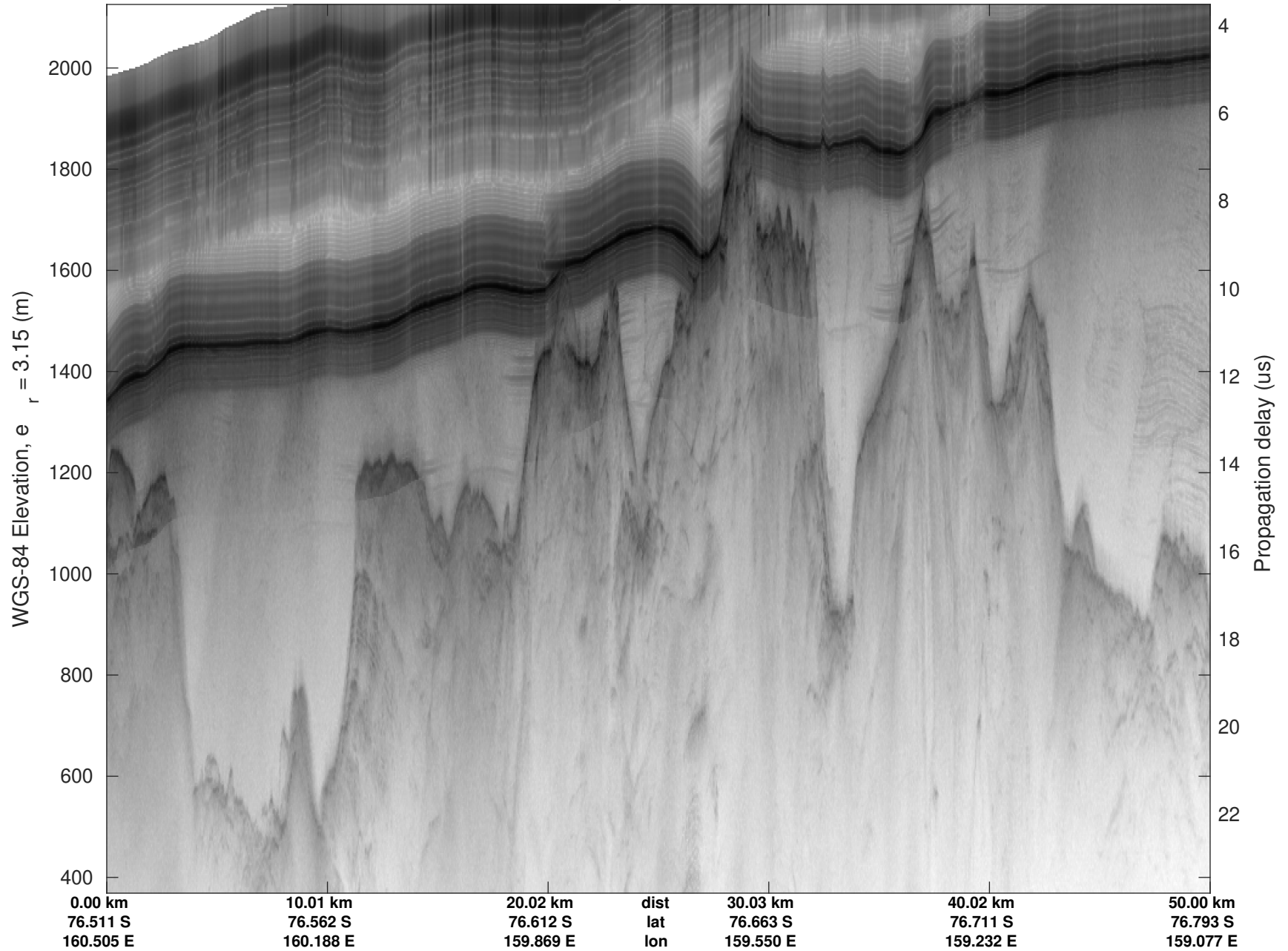


F01: McMurdo Test Flight
 20231209_01_006
 Polar Stereograph -71N/0E



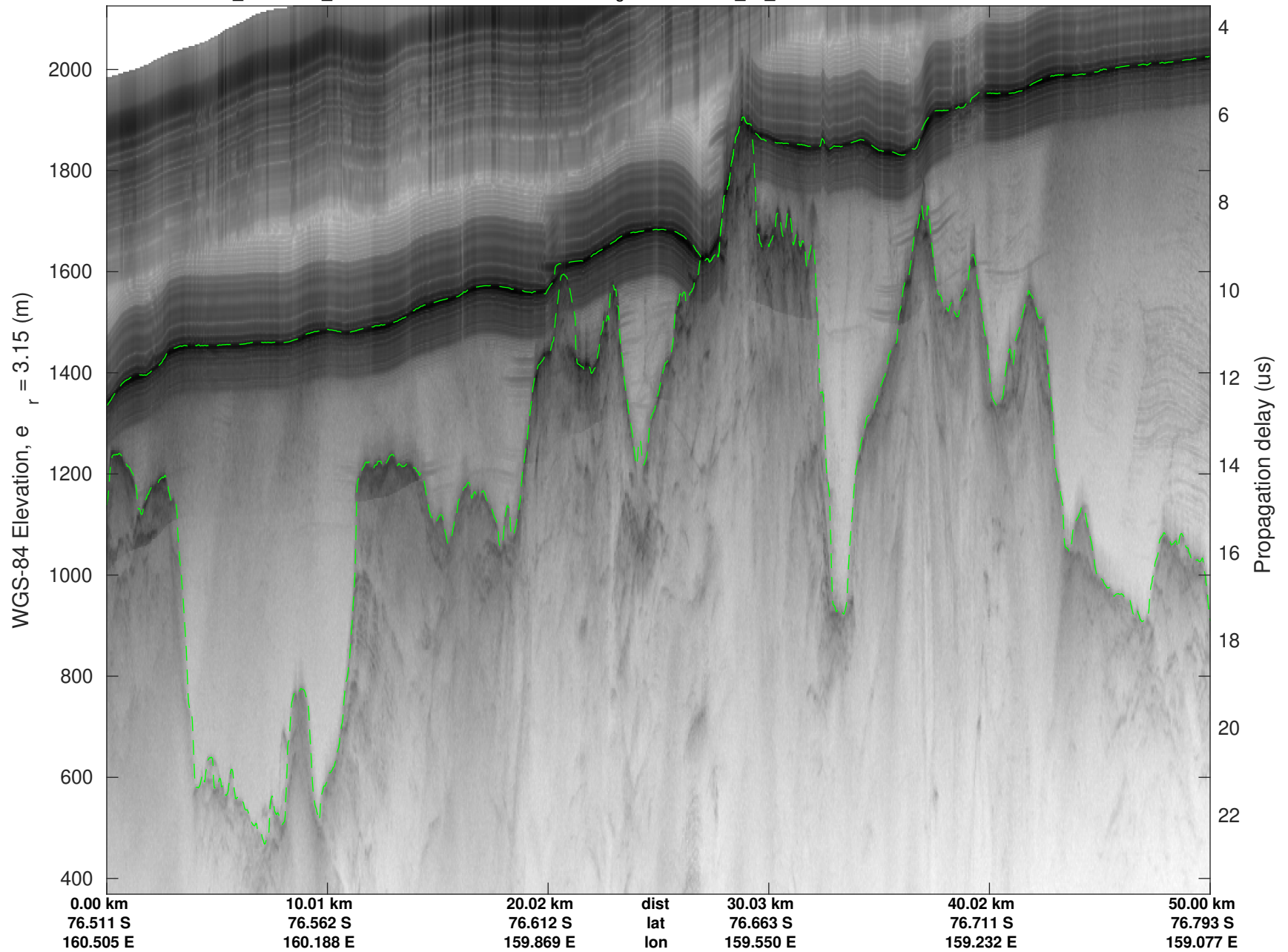
UTIG MARFA -- COLDEX

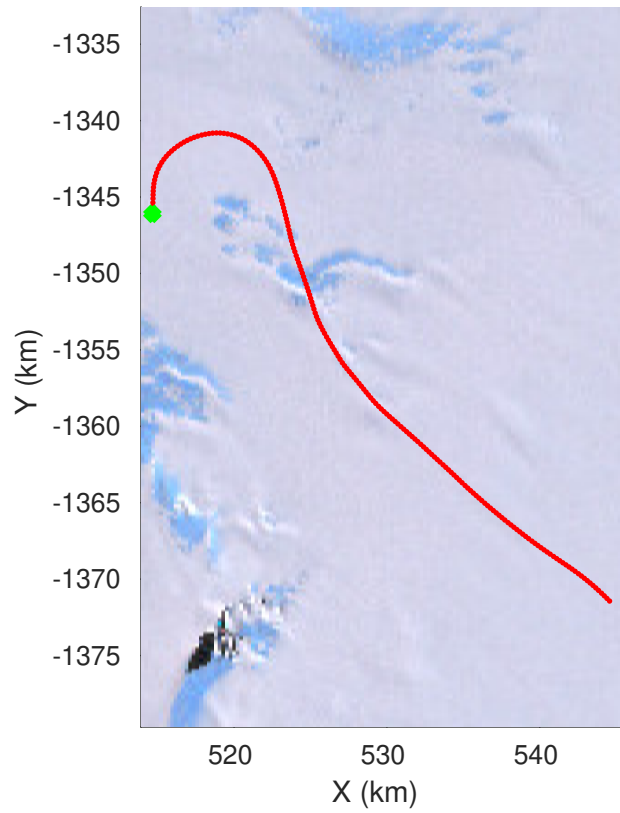
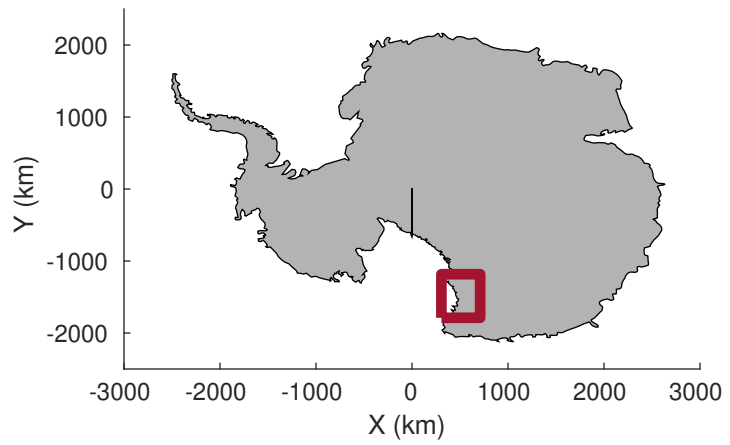
rds 2023_Antarctica_BaslerMKB: "F01: McMurdo Test Flight" 20231209_01_006: 04:10:49.1 to 04:21:31.3 GPS



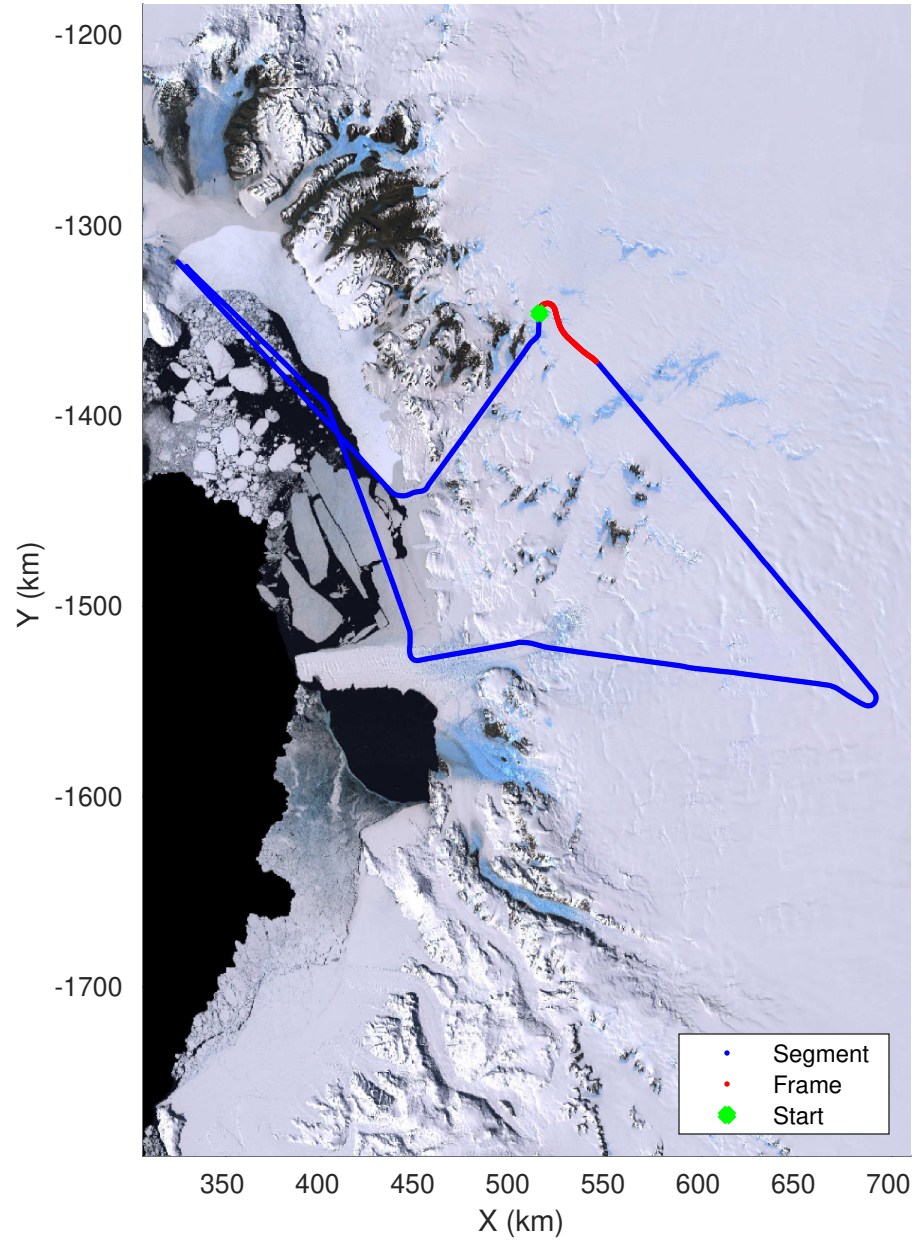
UTIG MARFA -- COLDEX

rds 2023_Antarctica_BaslerMKB: "F01: McMurdo Test Flight" 20231209_01_006: 04:10:49.1 to 04:21:31.3 GPS






F01: McMurdo Test Flight
 20231209_01_007
 Polar Stereograph -71N/0E



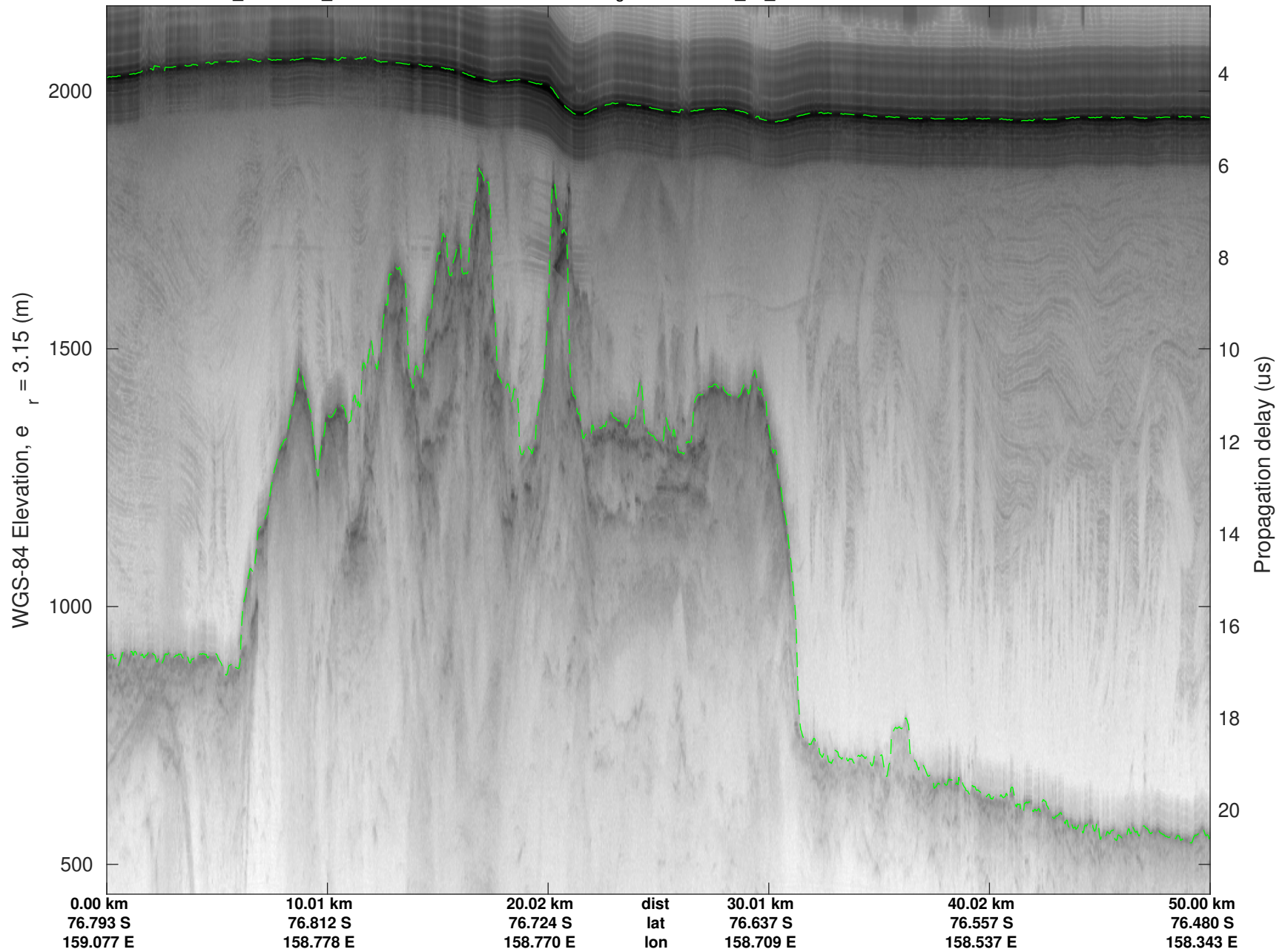
UTIG MARFA -- COLDEX

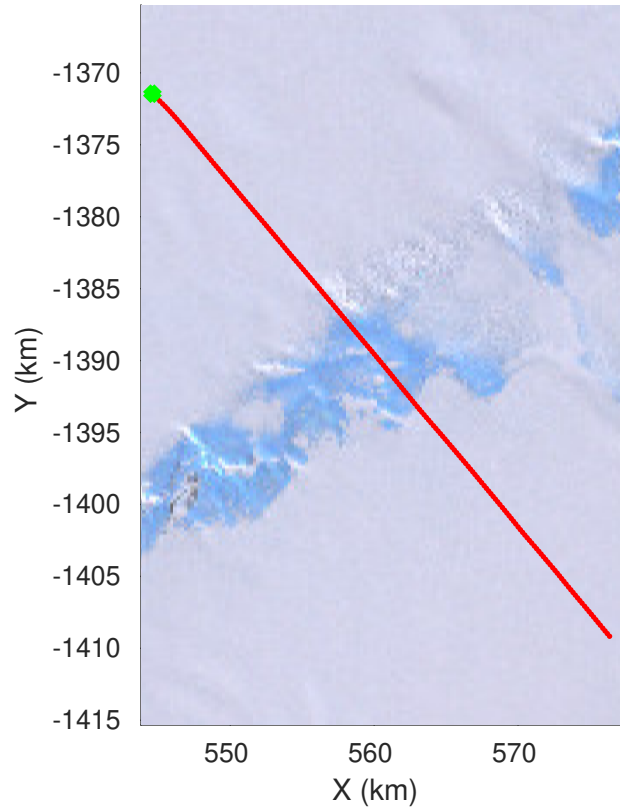
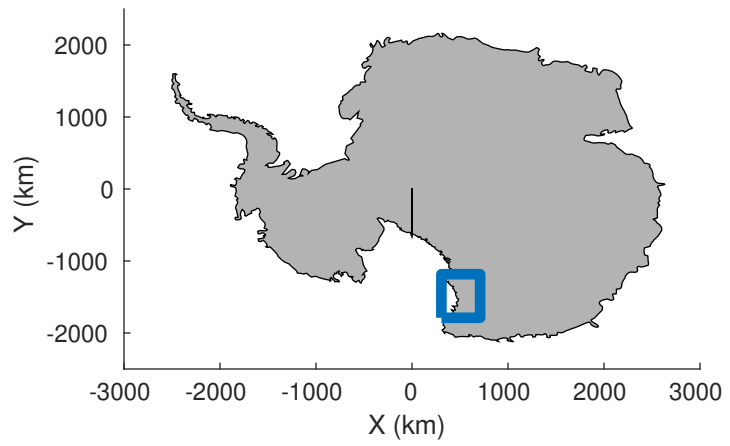
rds 2023_Antarctica_BaslerMKB: "F01: McMurdo Test Flight" 20231209_01_007: 04:21:31.7 to 04:31:34.4 GPS



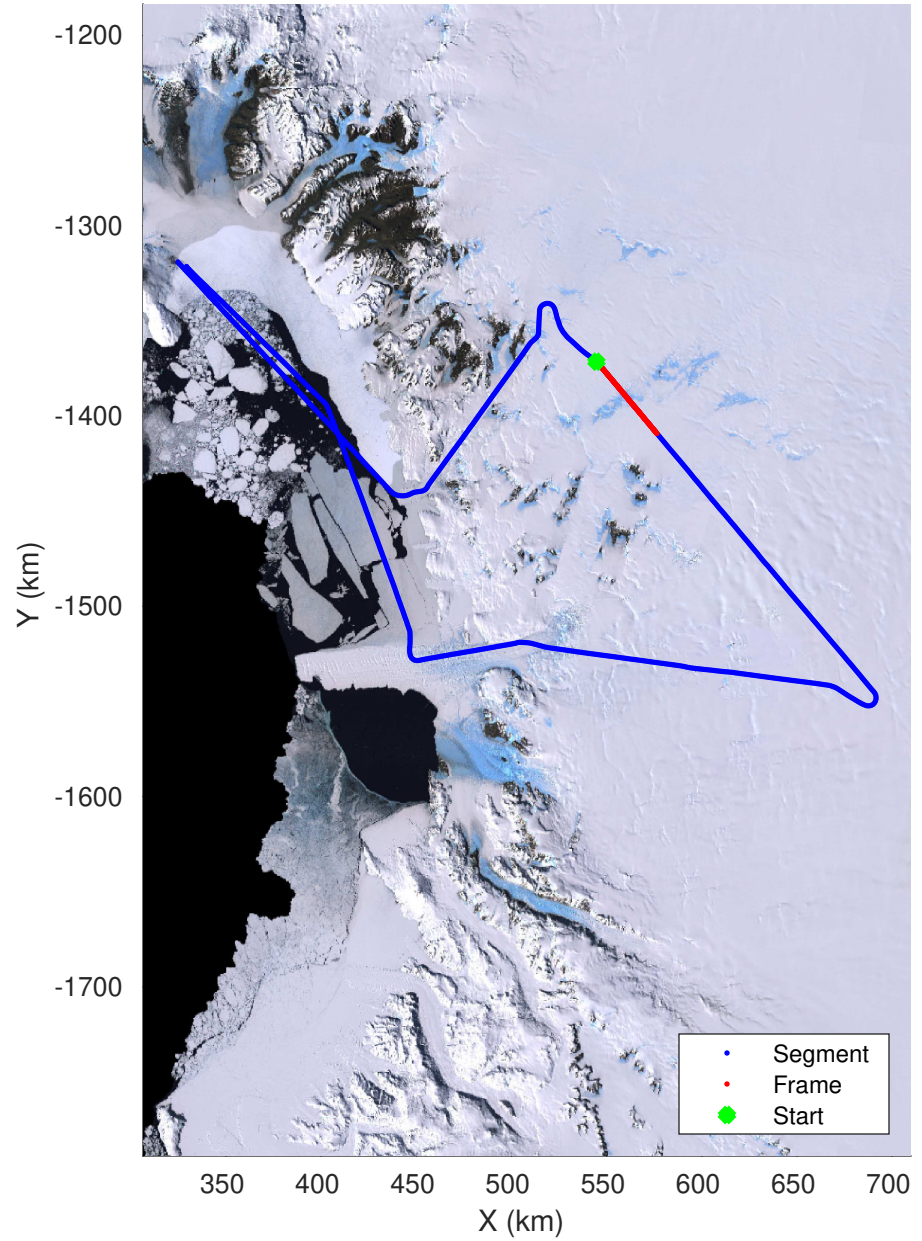
UTIG MARFA -- COLDEX

rds 2023_Antarctica_BaslerMKB: "F01: McMurdo Test Flight" 20231209_01_007: 04:21:31.7 to 04:31:34.4 GPS






F01: McMurdo Test Flight
 20231209_01_008
 Polar Stereograph -71N/0E



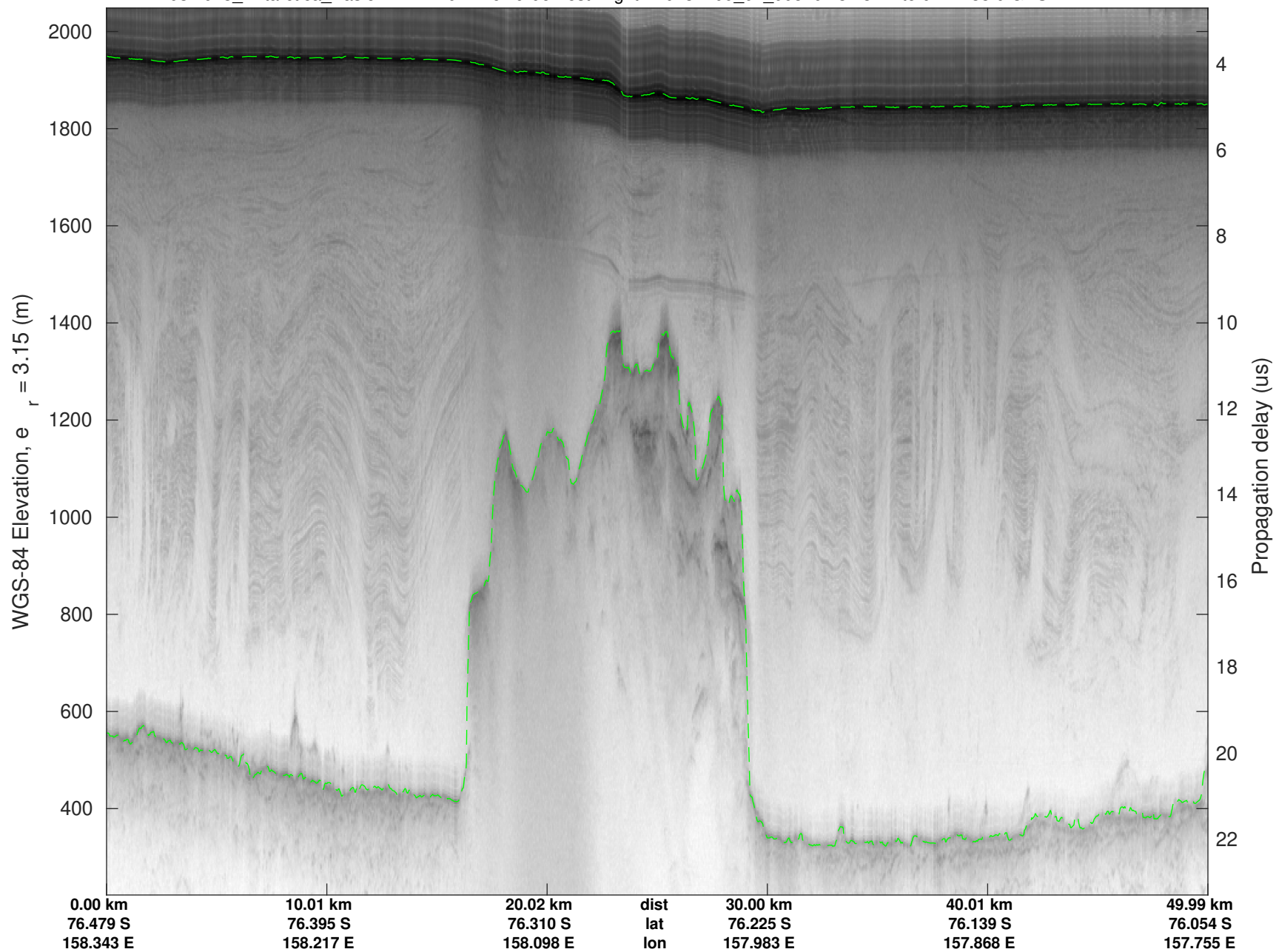
UTIG MARFA -- COLDEX

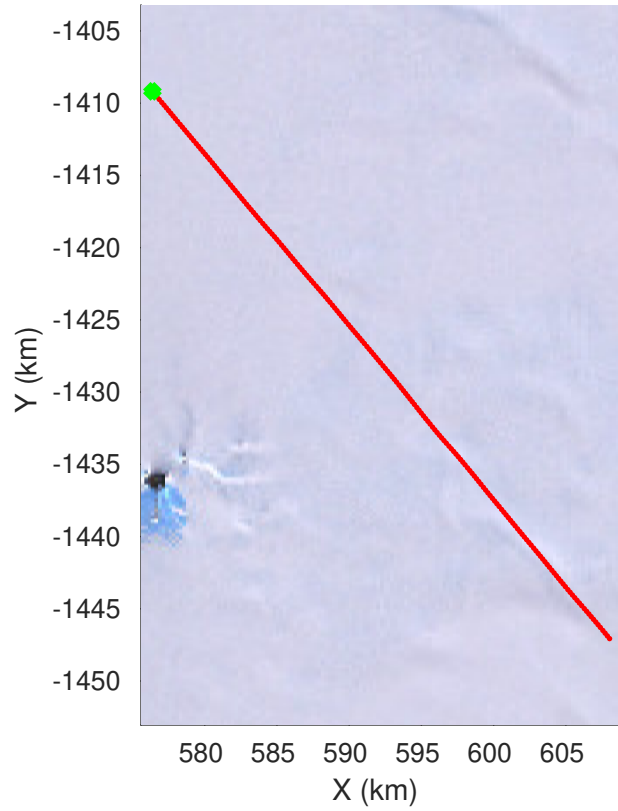
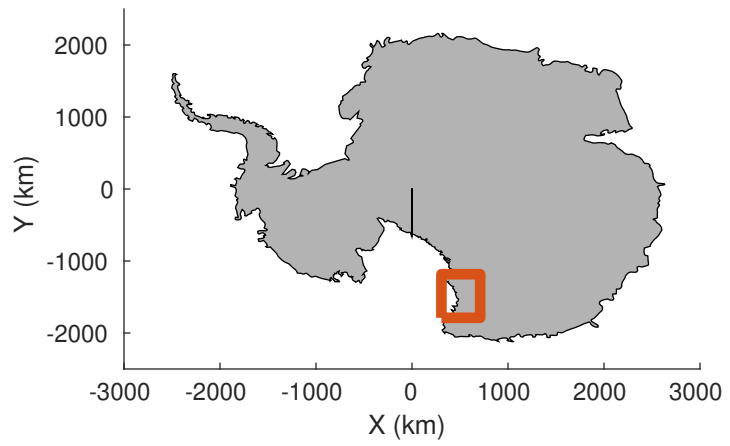
rds 2023_Antarctica_BaslerMKB: "F01: McMurdo Test Flight" 20231209_01_008: 04:31:34.7 to 04:41:33.0 GPS



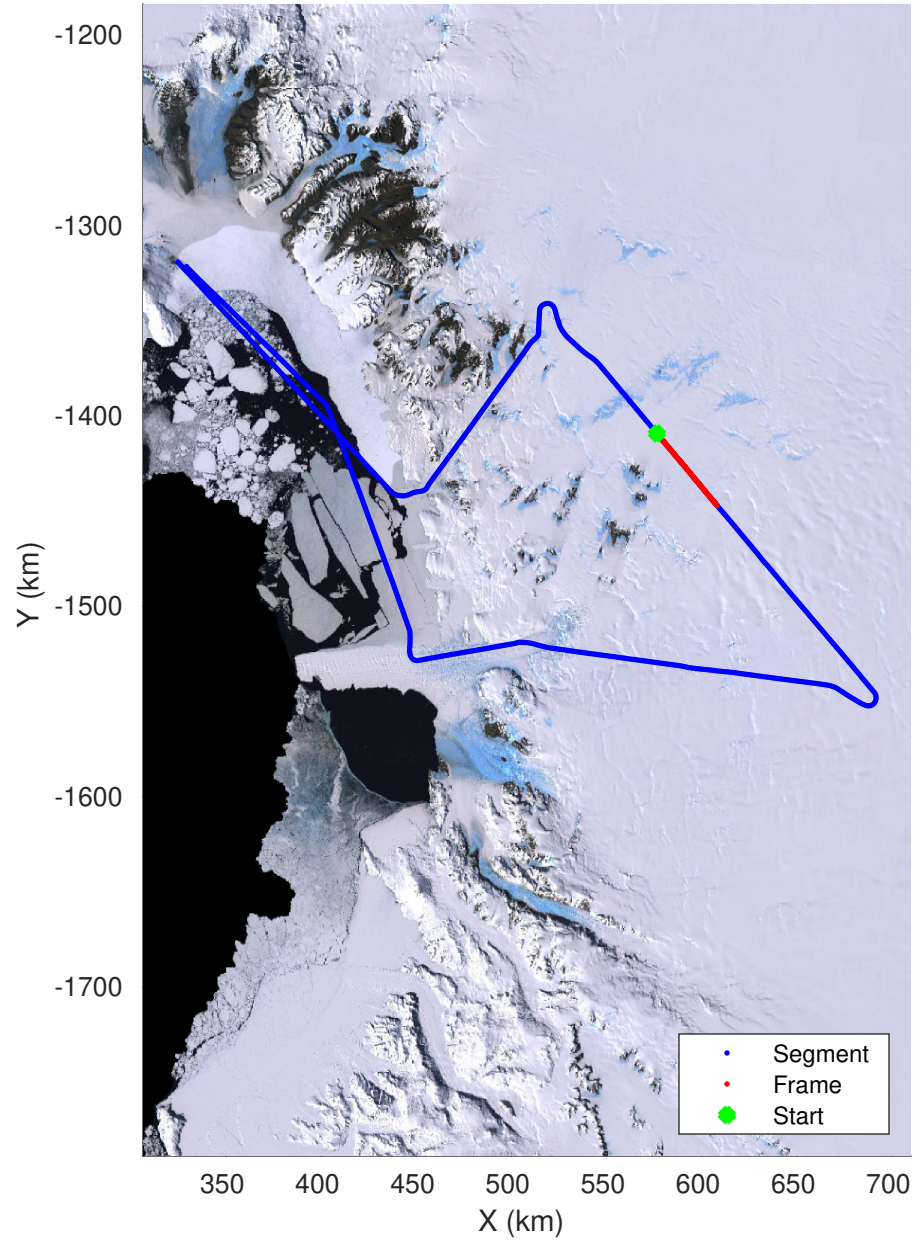
UTIG MARFA -- COLDEX

rds 2023_Antarctica_BaslerMKB: "F01: McMurdo Test Flight" 20231209_01_008: 04:31:34.7 to 04:41:33.0 GPS






F01: McMurdo Test Flight
20231209_01_009
Polar Stereograph -71N/0E



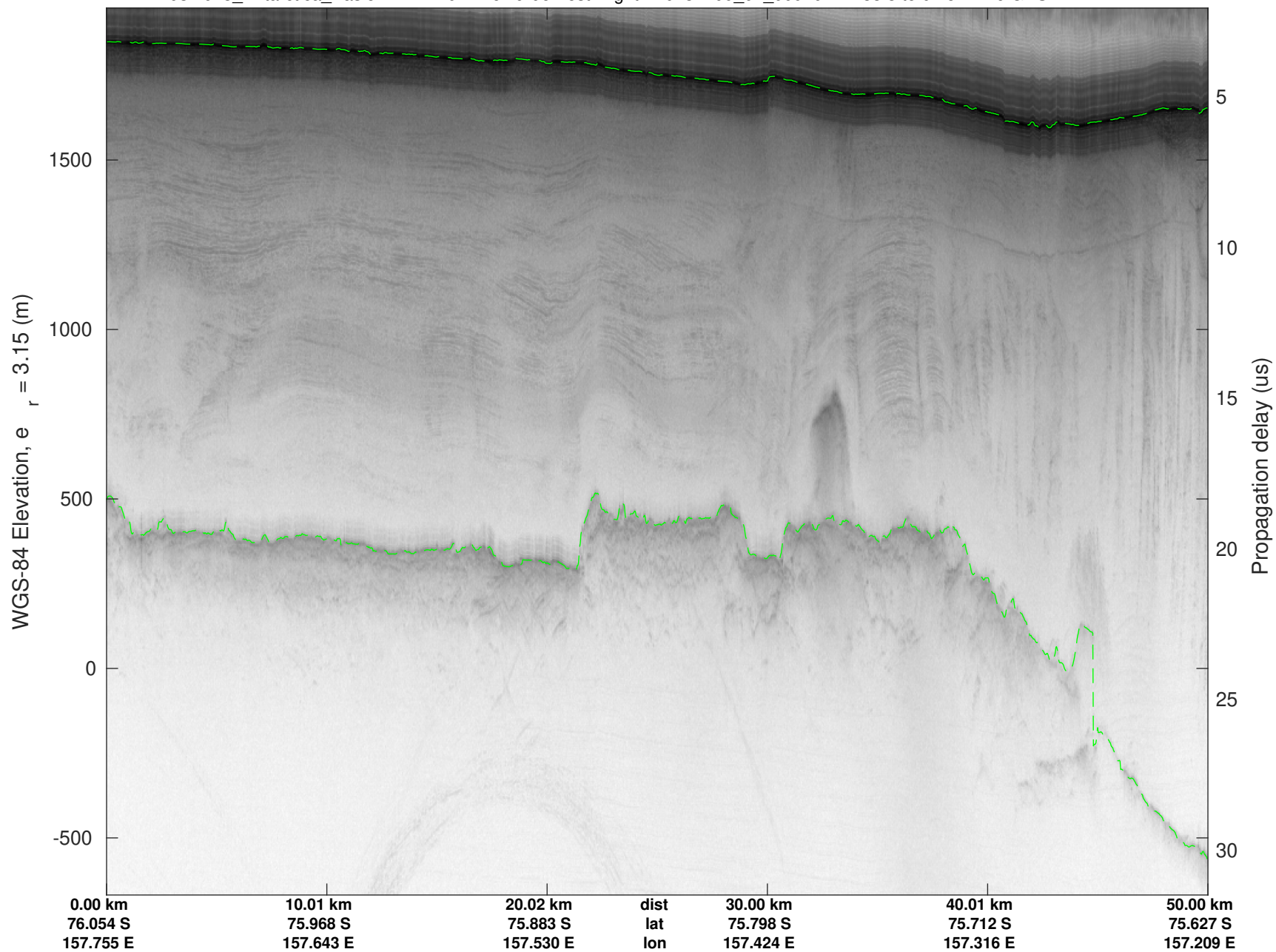
UTIG MARFA -- COLDEX

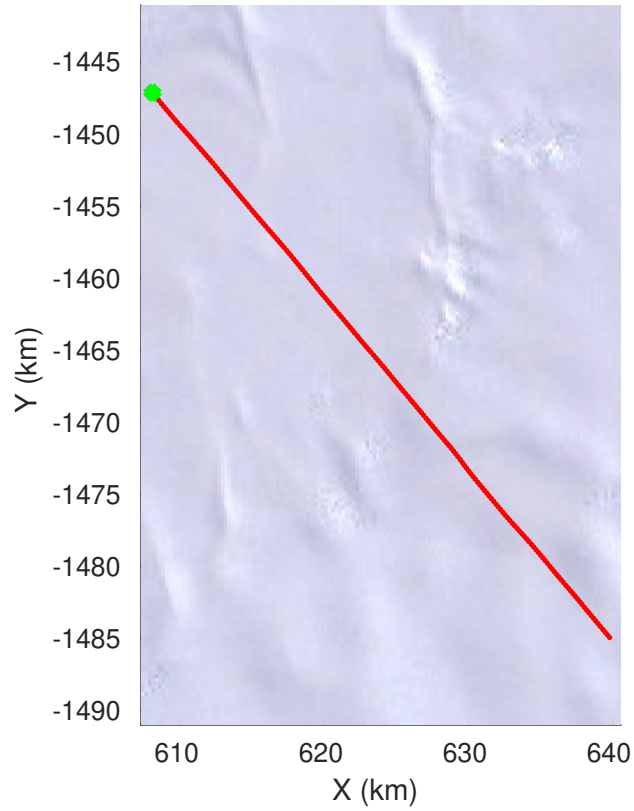
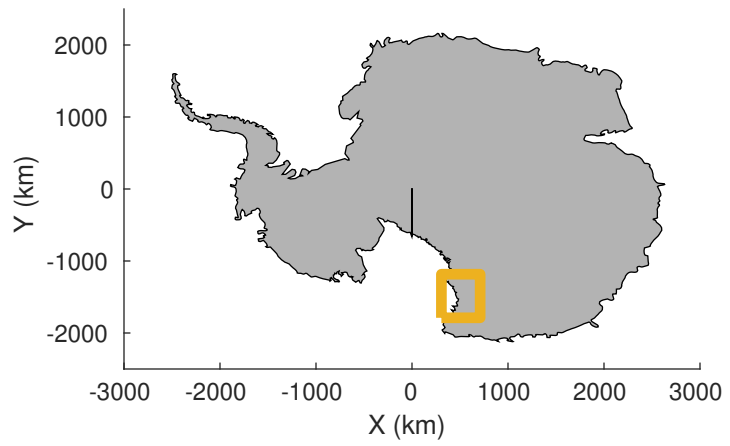
rds 2023_Antarctica_BaslerMKB: "F01: McMurdo Test Flight" 20231209_01_009: 04:41:33.3 to 04:51:24.6 GPS



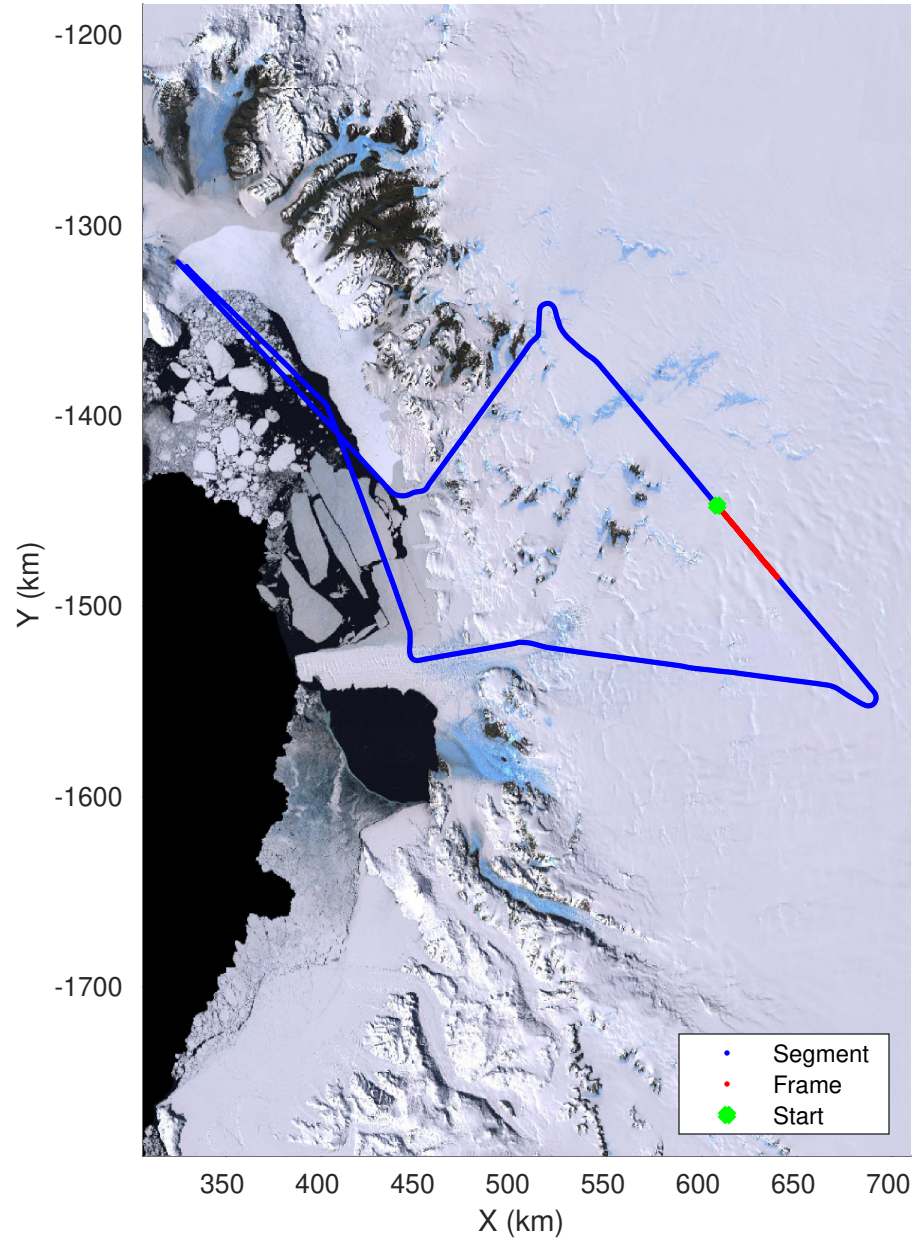
UTIG MARFA -- COLDEX

rds 2023_Antarctica_BaslerMKB: "F01: McMurdo Test Flight" 20231209_01_009: 04:41:33.3 to 04:51:24.6 GPS






F01: McMurdo Test Flight
20231209_01_010
Polar Stereograph -71N/0E



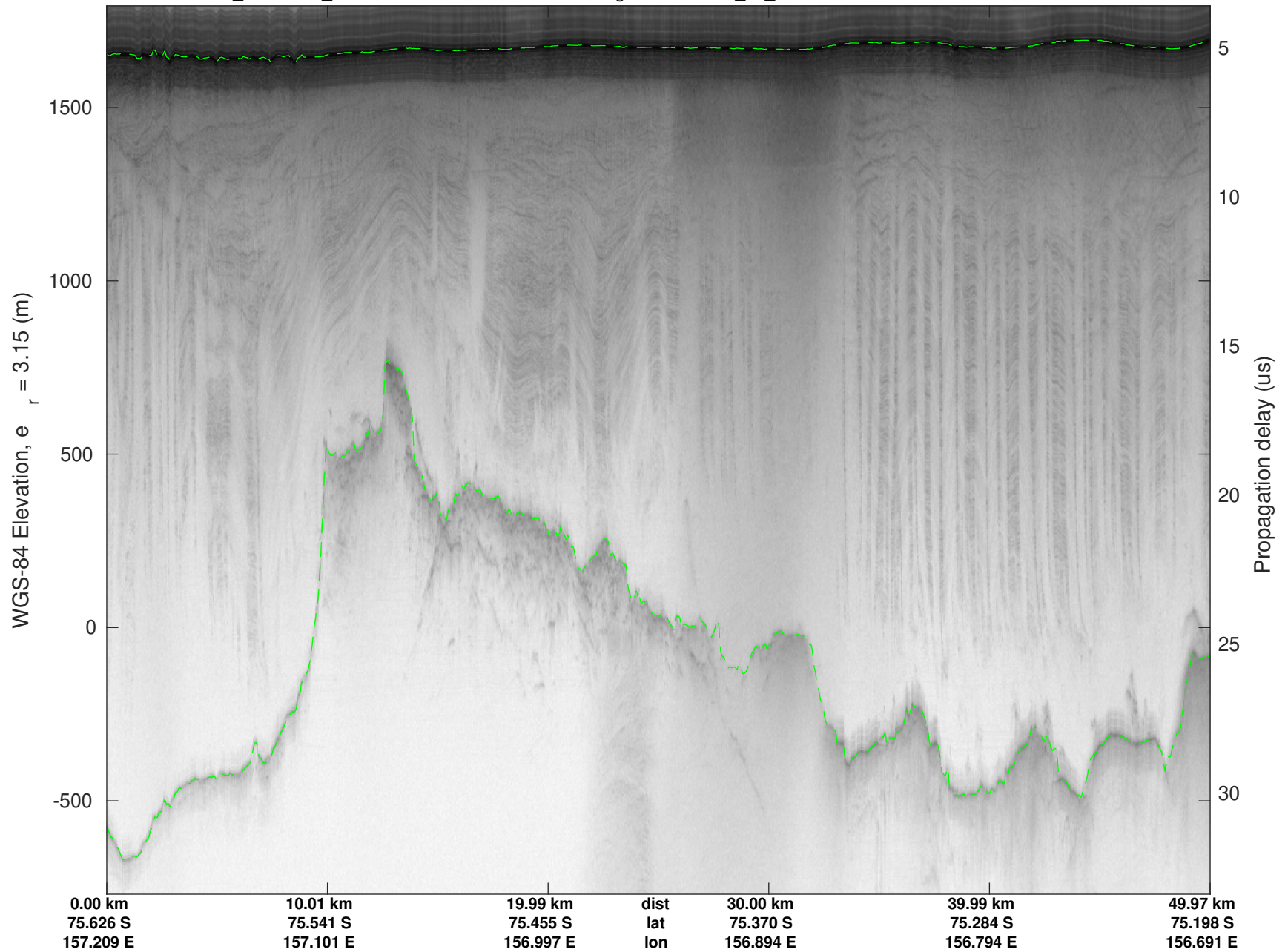
UTIG MARFA -- COLDEX

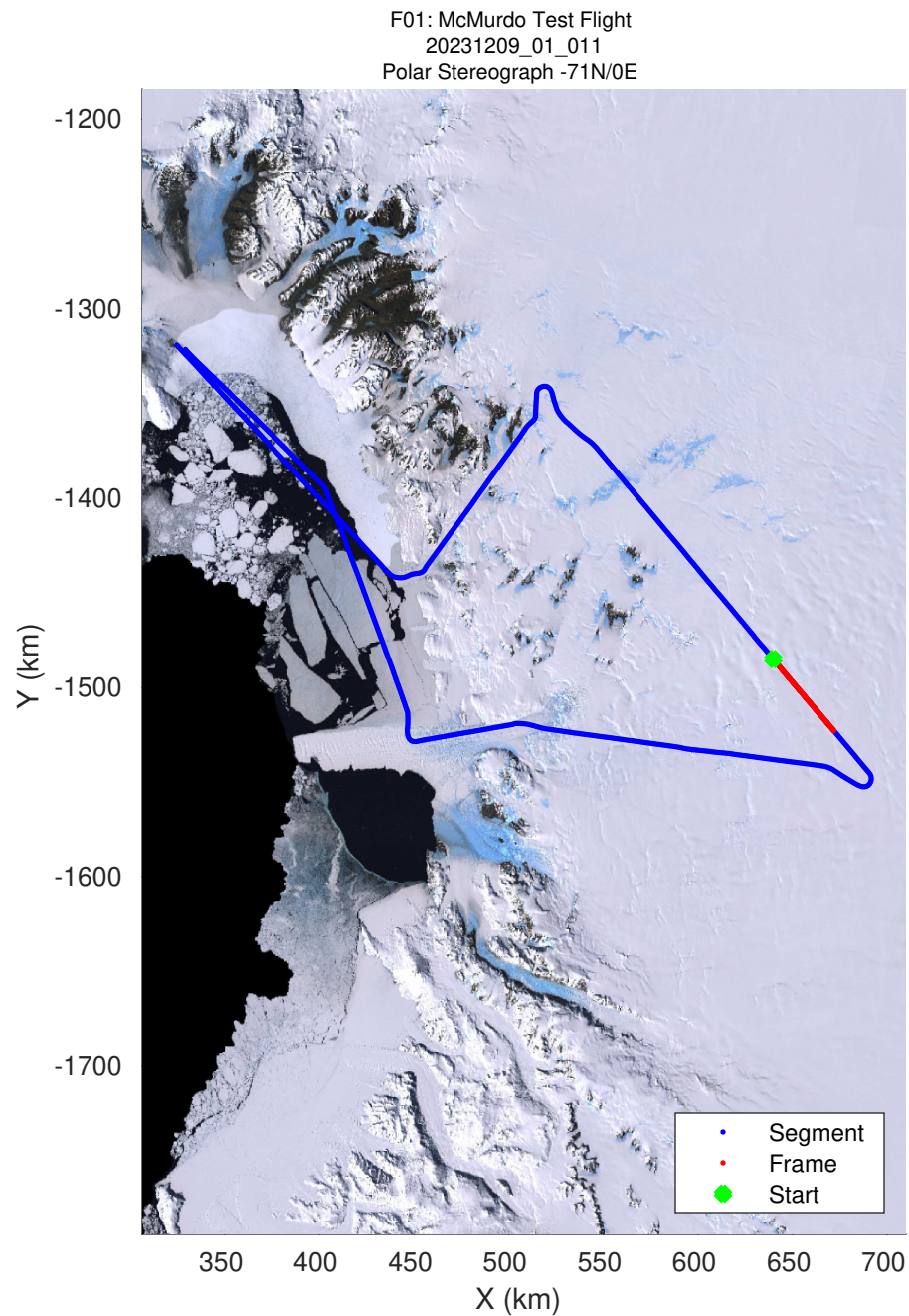

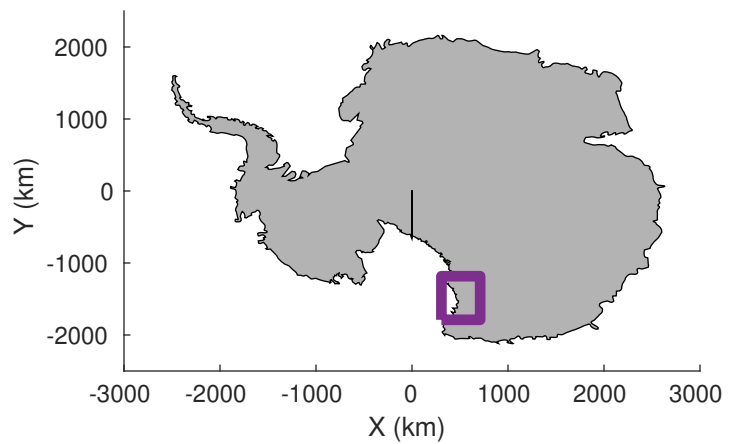
rds 2023_Antarctica_BaslerMKB: "F01: McMurdo Test Flight" 20231209_01_010: 04:51:24.9 to 05:01:29.2 GPS



UTIG MARFA -- COLDEX


rds 2023_Antarctica_BaslerMKB: "F01: McMurdo Test Flight" 20231209_01_010: 04:51:24.9 to 05:01:29.2 GPS






UTIG MARFA -- COLDEX

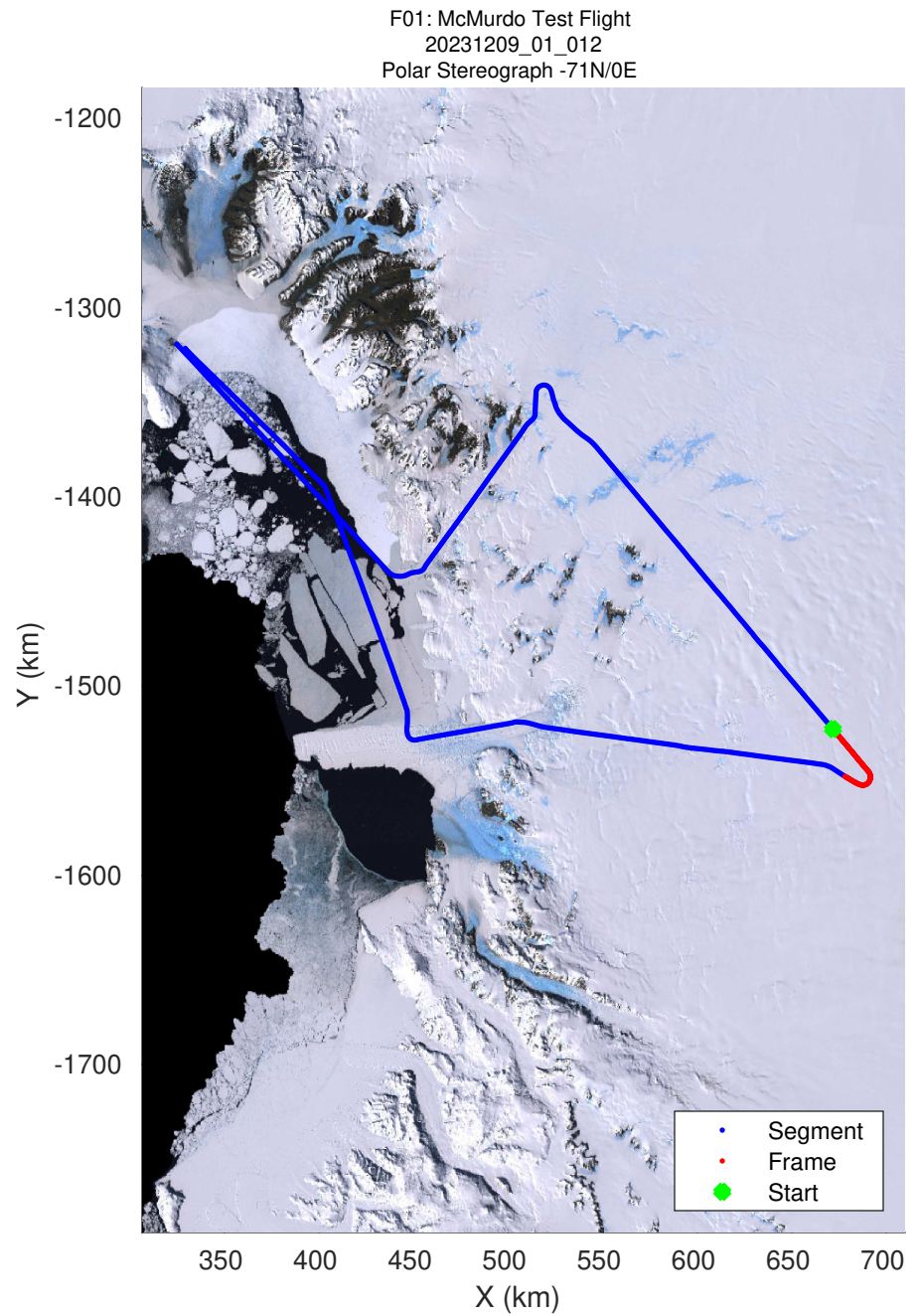

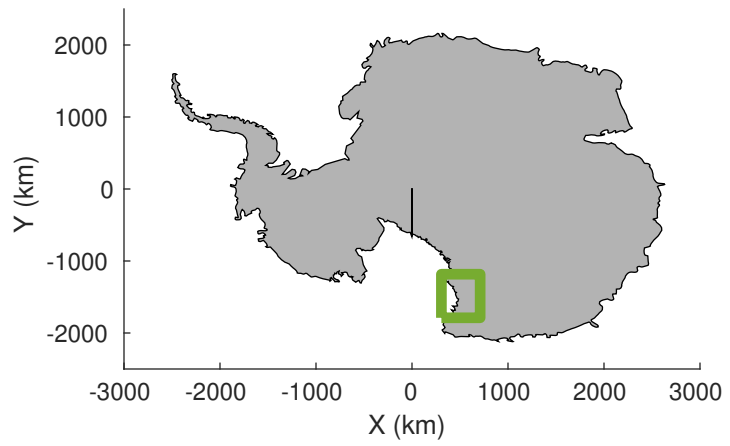
rds 2023_Antarctica_BaslerMKB: "F01: McMurdo Test Flight" 20231209_01_011: 05:01:29.5 to 05:11:23.3 GPS



UTIG MARFA -- COLDEX


rds 2023_Antarctica_BaslerMKB: "F01: McMurdo Test Flight" 20231209_01_011: 05:01:29.5 to 05:11:23.3 GPS





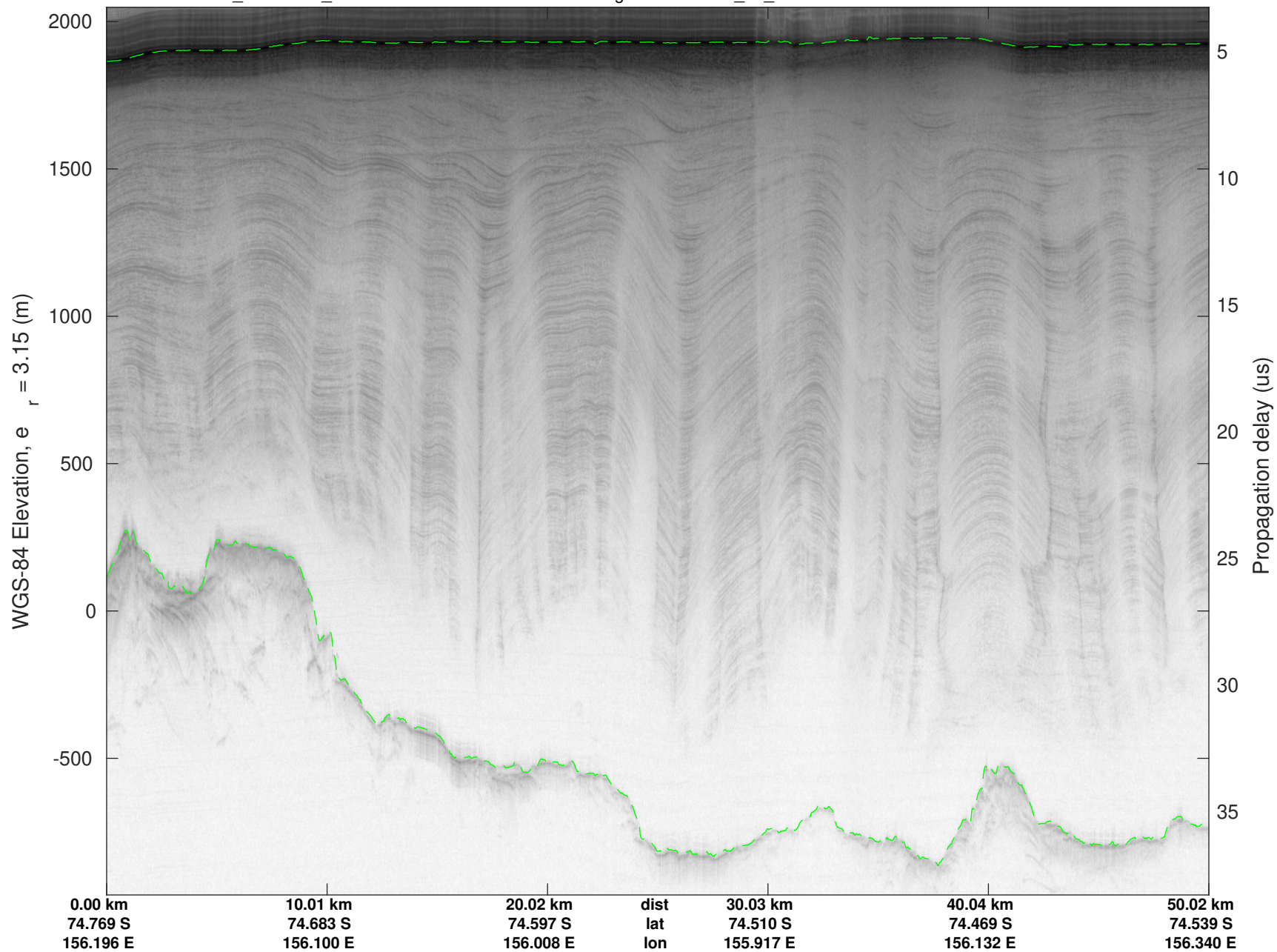
UTIG MARFA -- COLDEX

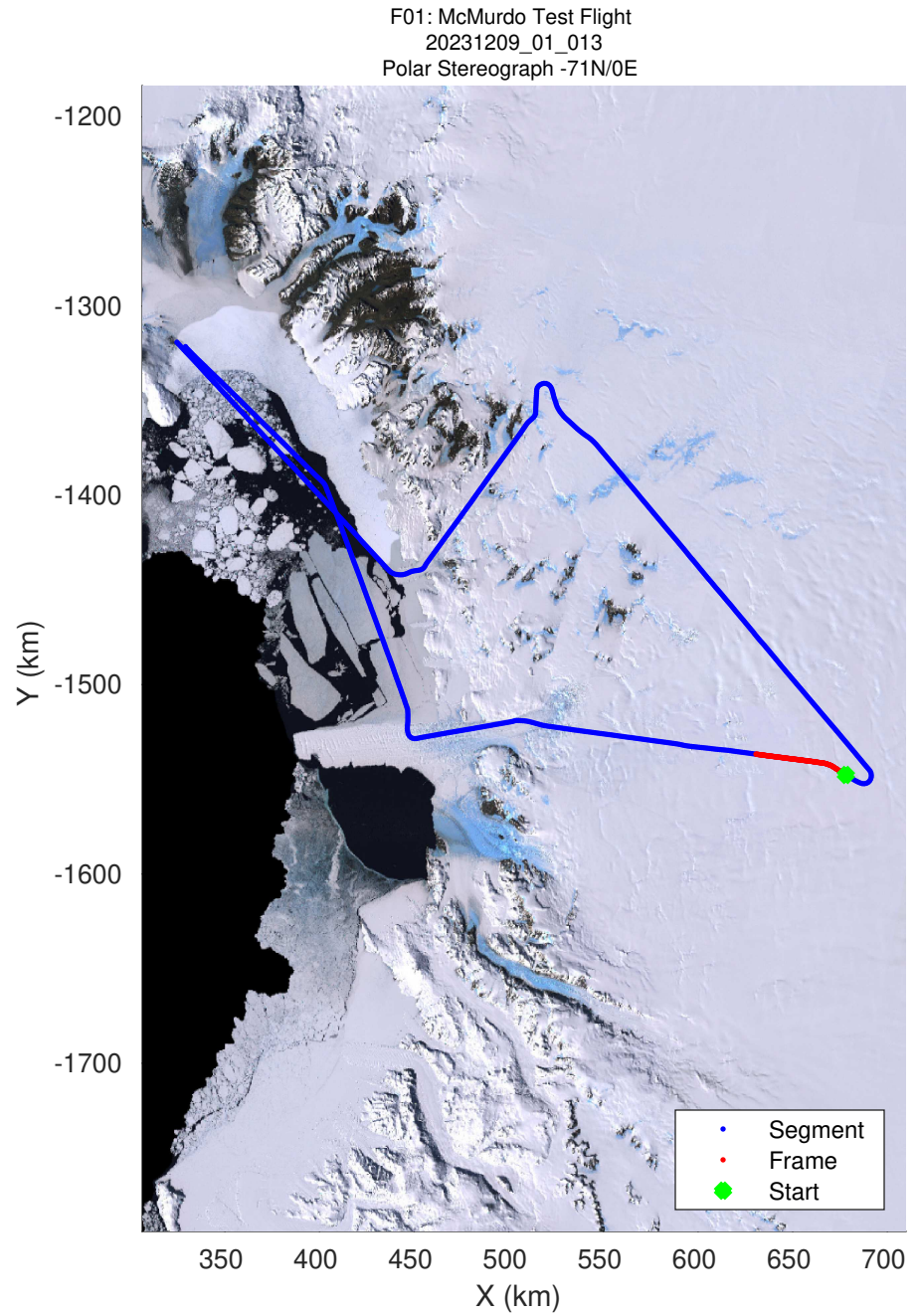
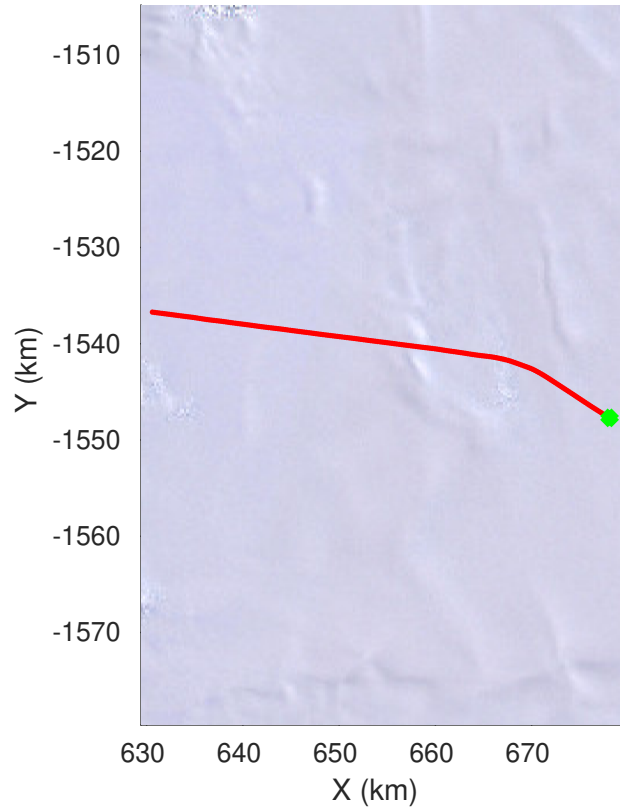
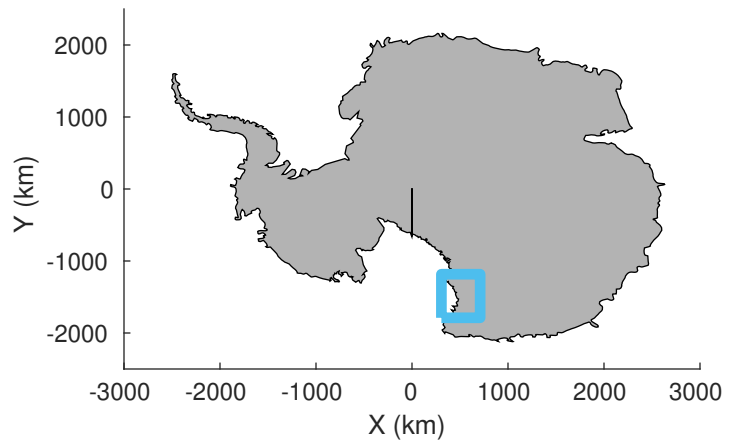
rds 2023_Antarctica_BaslerMKB: "F01: McMurdo Test Flight" 20231209_01_012: 05:11:23.7 to 05:21:16.1 GPS



UTIG MARFA -- COLDEX


rds 2023_Antarctica_BaslerMKB: "F01: McMurdo Test Flight" 20231209_01_012: 05:11:23.7 to 05:21:16.1 GPS





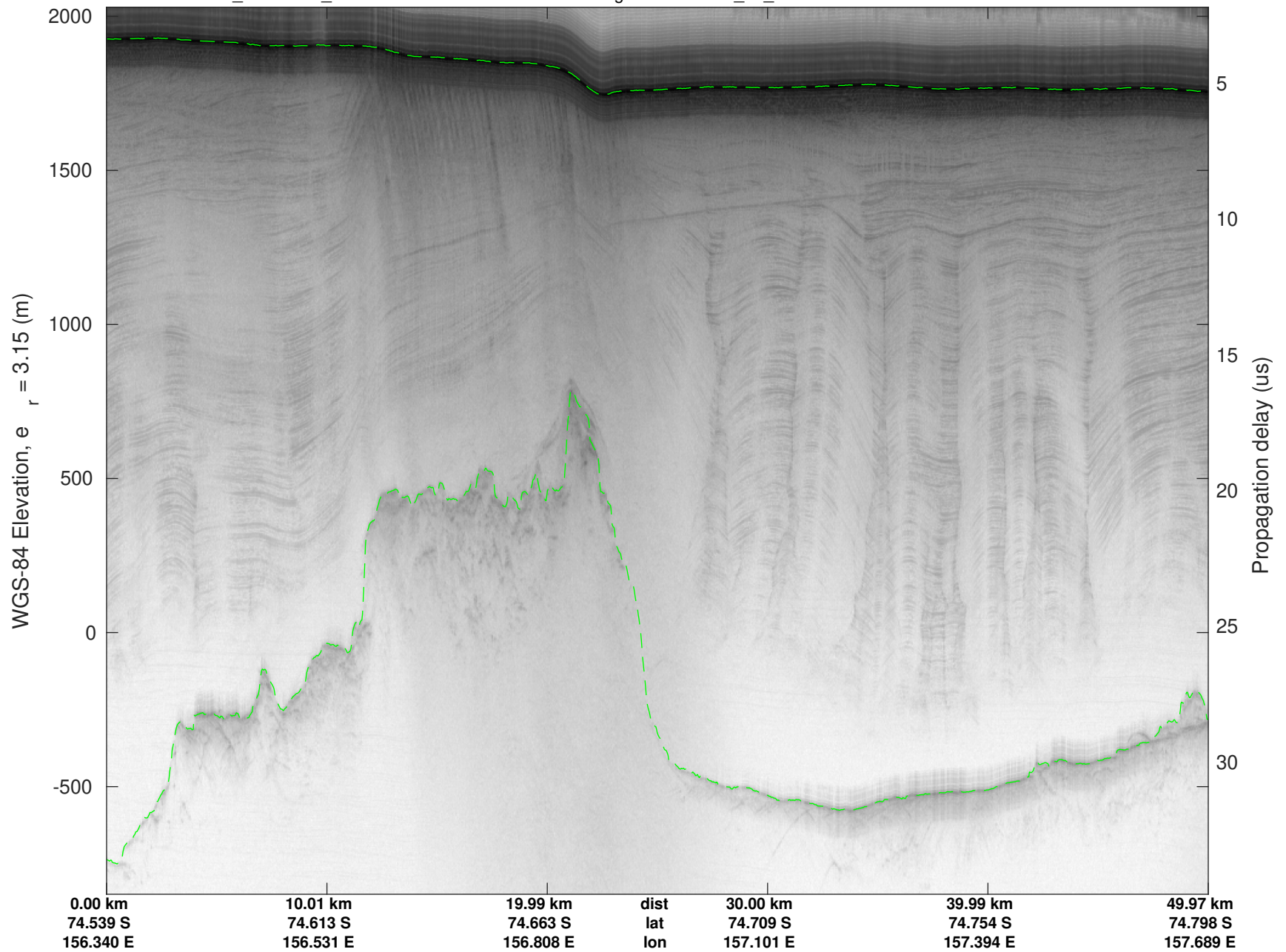
UTIG MARFA -- COLDEX

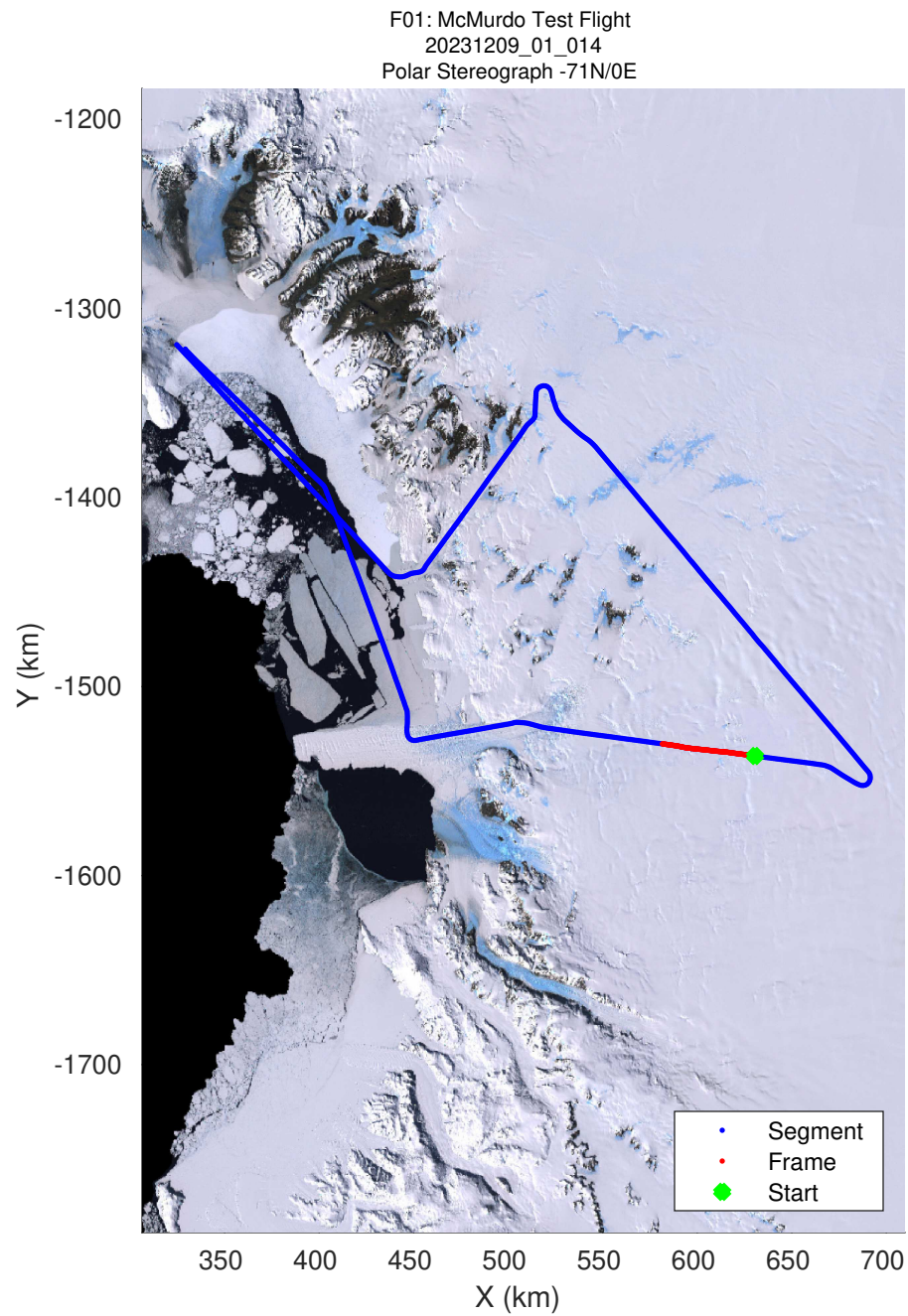
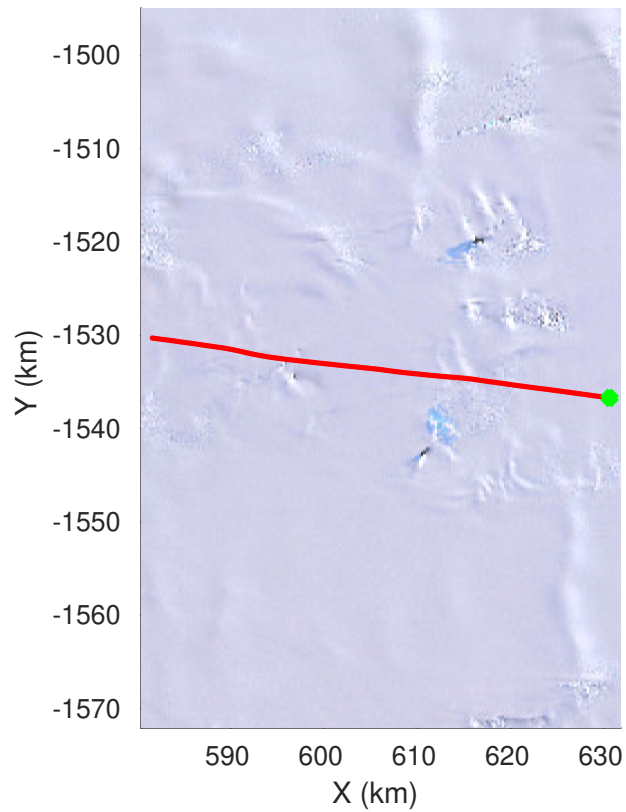
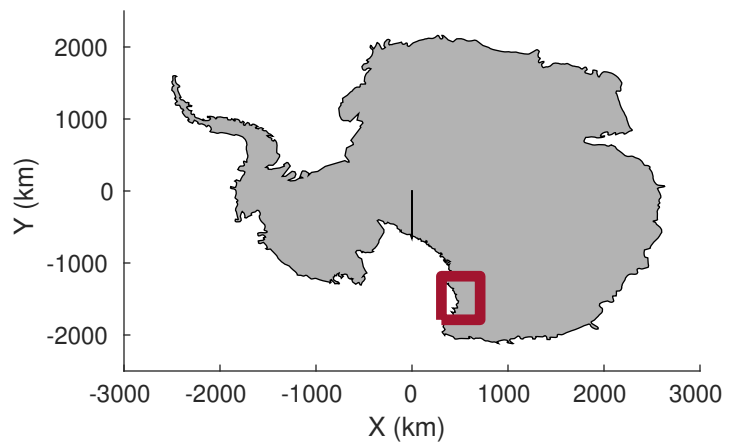
rds 2023_Antarctica_BaslerMKB: "F01: McMurdo Test Flight" 20231209_01_013: 05:21:16.4 to 05:31:09.9 GPS



UTIG MARFA -- COLDEX


rds 2023_Antarctica_BaslerMKB: "F01: McMurdo Test Flight" 20231209_01_013: 05:21:16.4 to 05:31:09.9 GPS





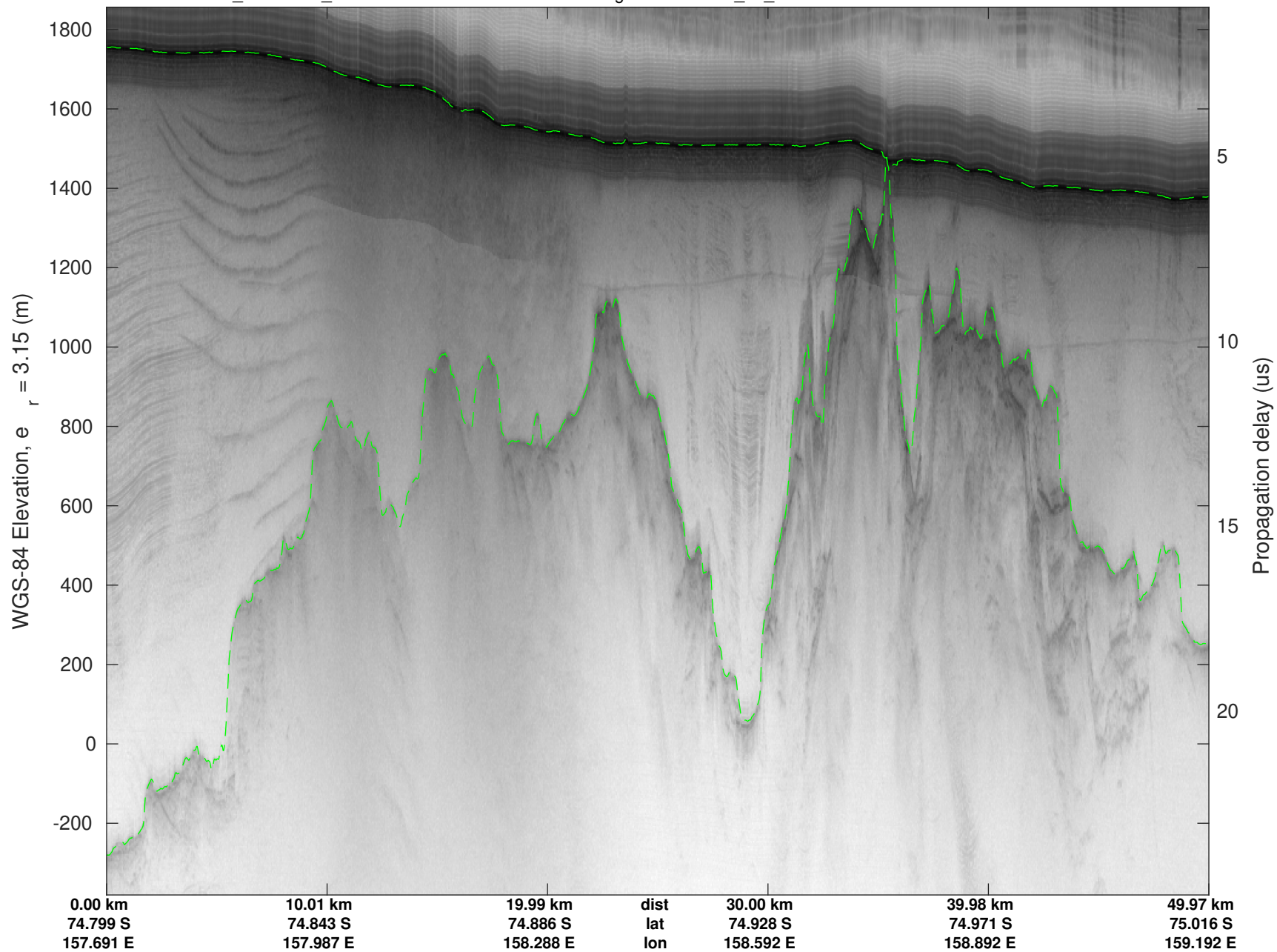
UTIG MARFA -- COLDEX

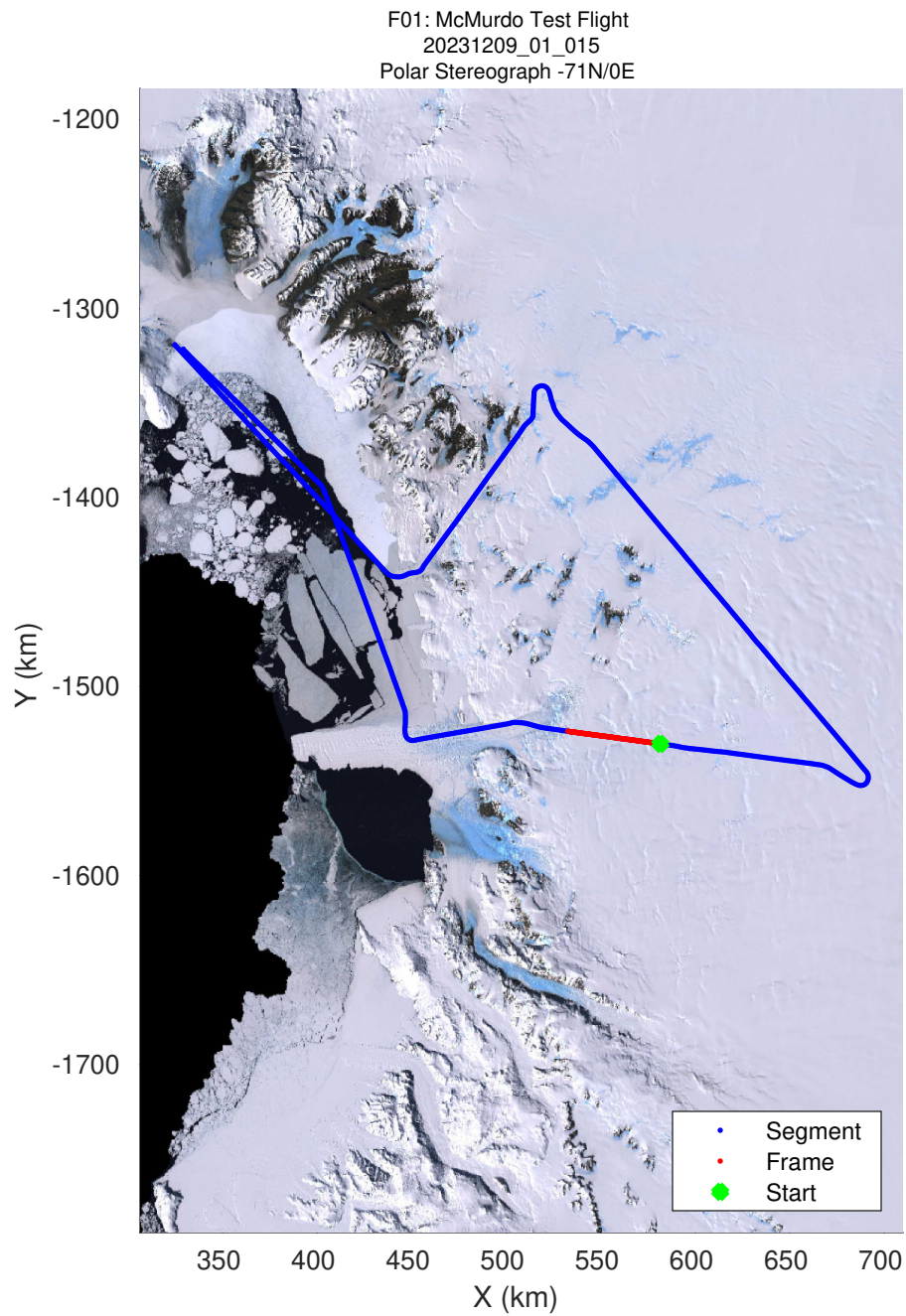
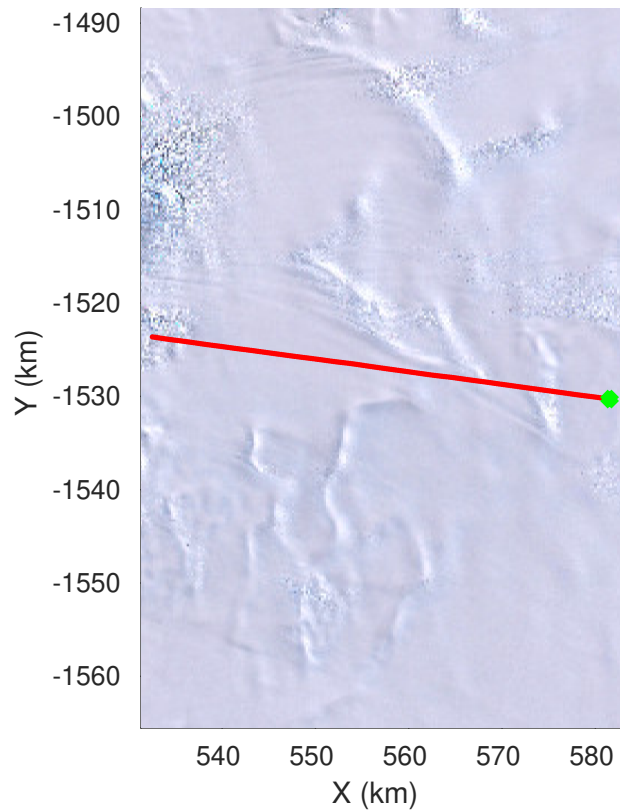
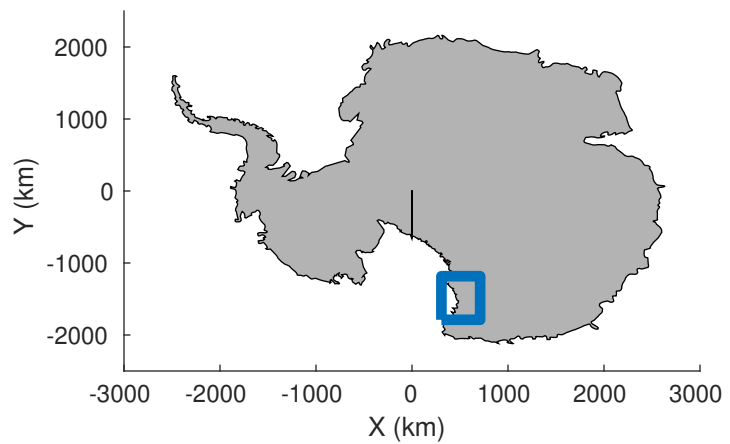
rds 2023_Antarctica_BaslerMKB: "F01: McMurdo Test Flight" 20231209_01_014: 05:31:10.5 to 05:41:12.0 GPS



UTIG MARFA -- COLDEX


rds 2023_Antarctica_BaslerMKB: "F01: McMurdo Test Flight" 20231209_01_014: 05:31:10.5 to 05:41:12.0 GPS






UTIG MARFA -- COLDEX

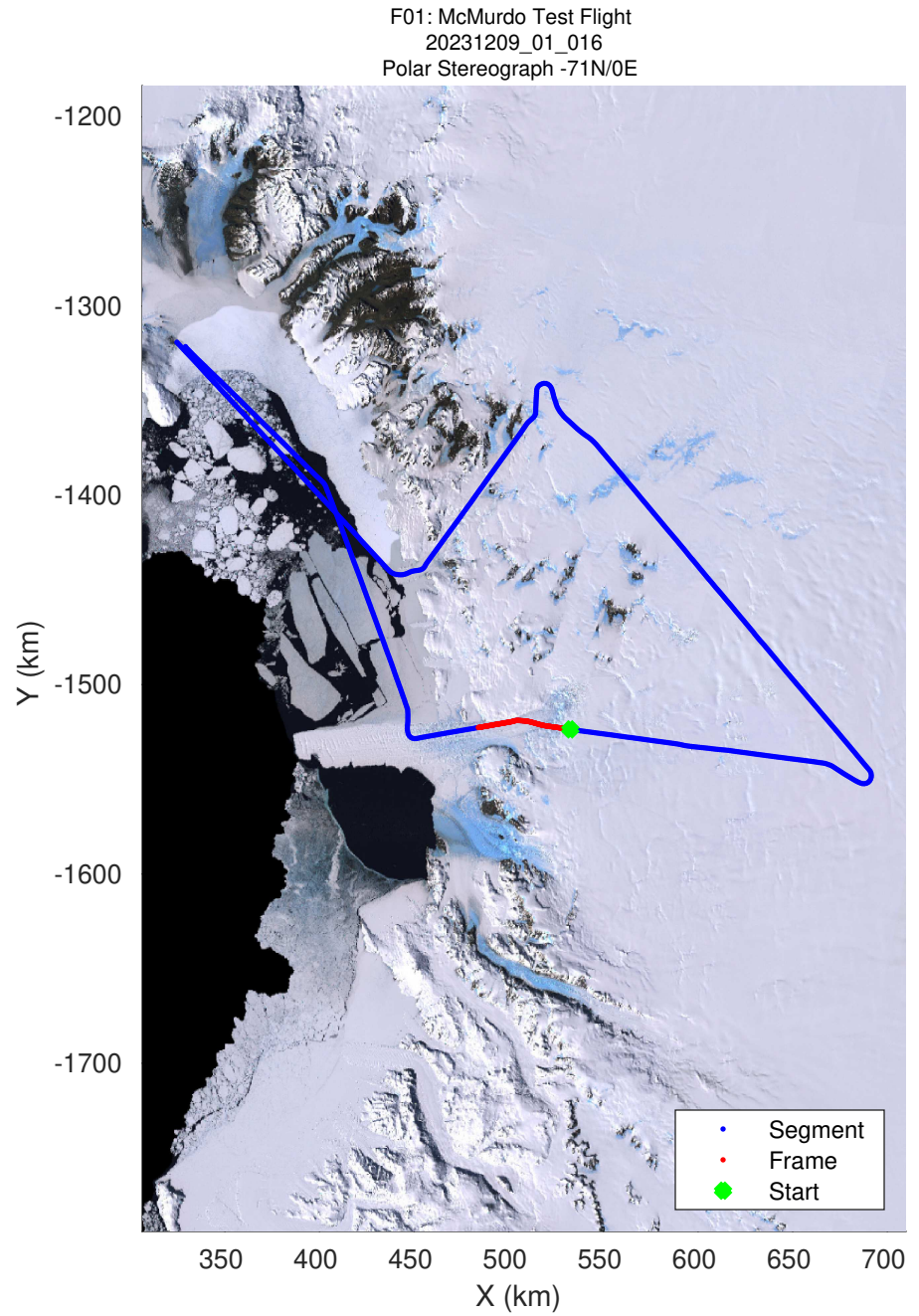
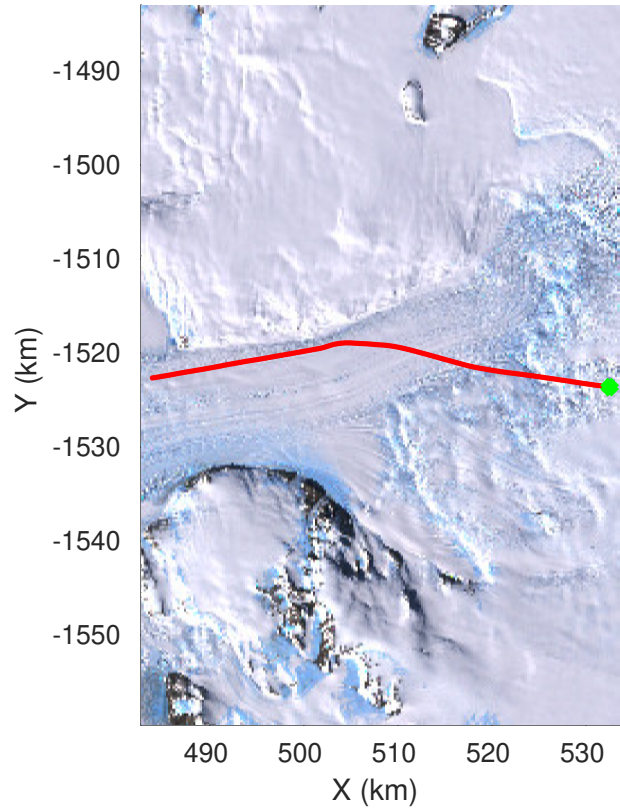
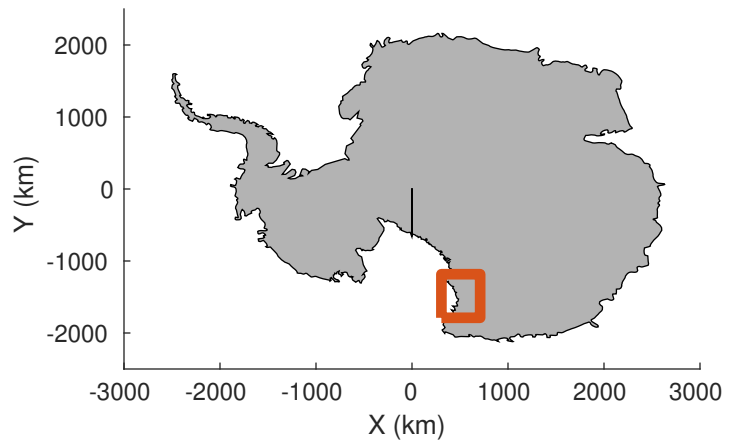
rds 2023_Antarctica_BaslerMKB: "F01: McMurdo Test Flight" 20231209_01_015: 05:41:12.3 to 05:51:09.5 GPS



UTIG MARFA -- COLDEX


rds 2023_Antarctica_BaslerMKB: "F01: McMurdo Test Flight" 20231209_01_015: 05:41:12.3 to 05:51:09.5 GPS





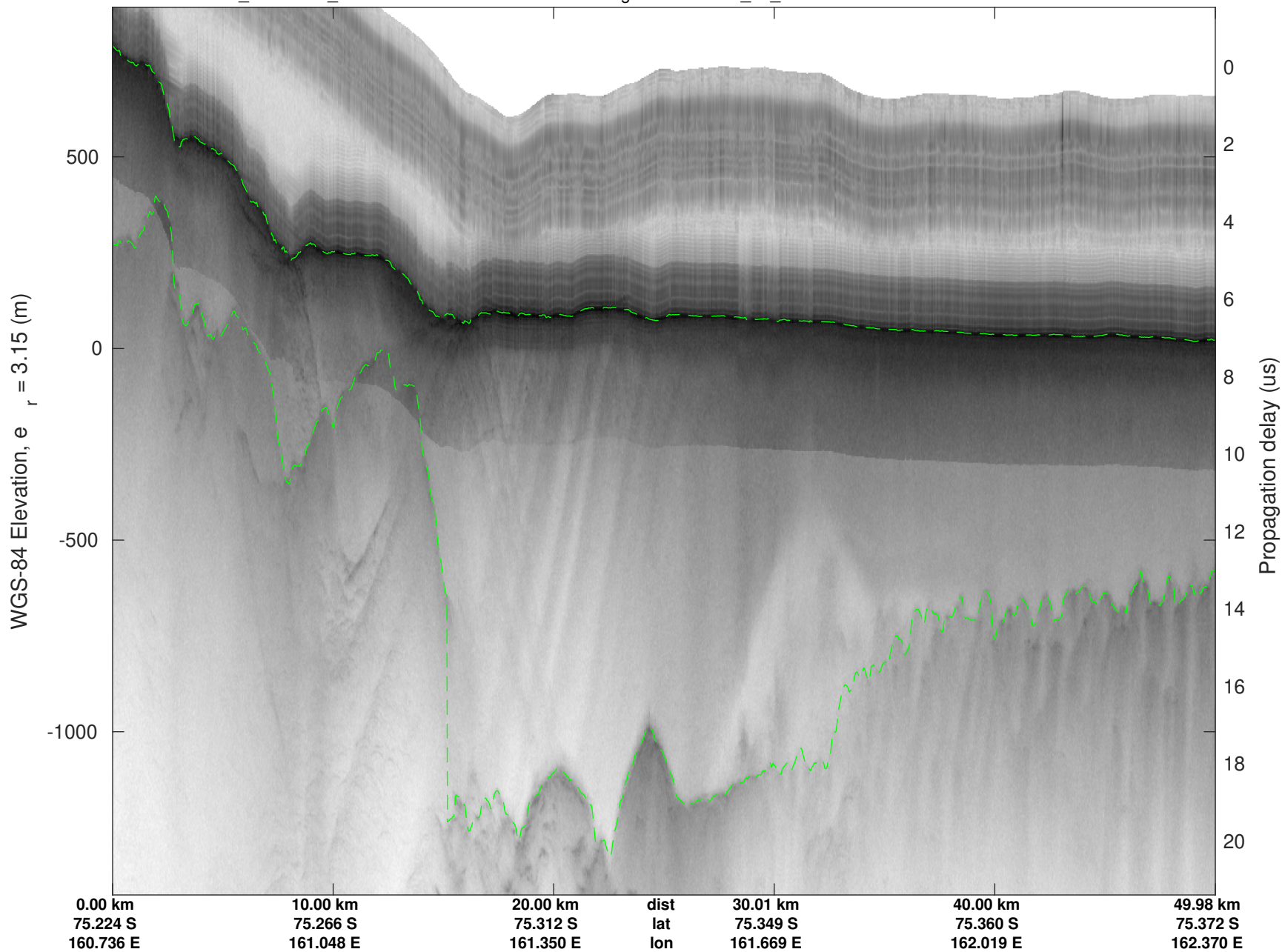
UTIG MARFA -- COLDEX

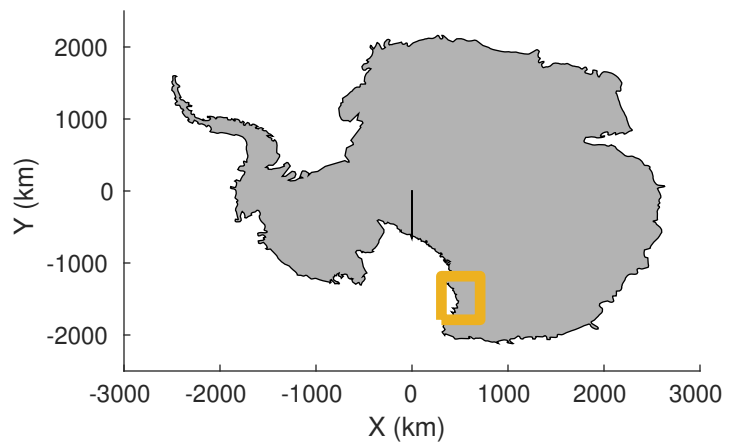
rds 2023_Antarctica_BaslerMKB: "F01: McMurdo Test Flight" 20231209_01_016: 05:51:09.8 to 06:01:34.6 GPS



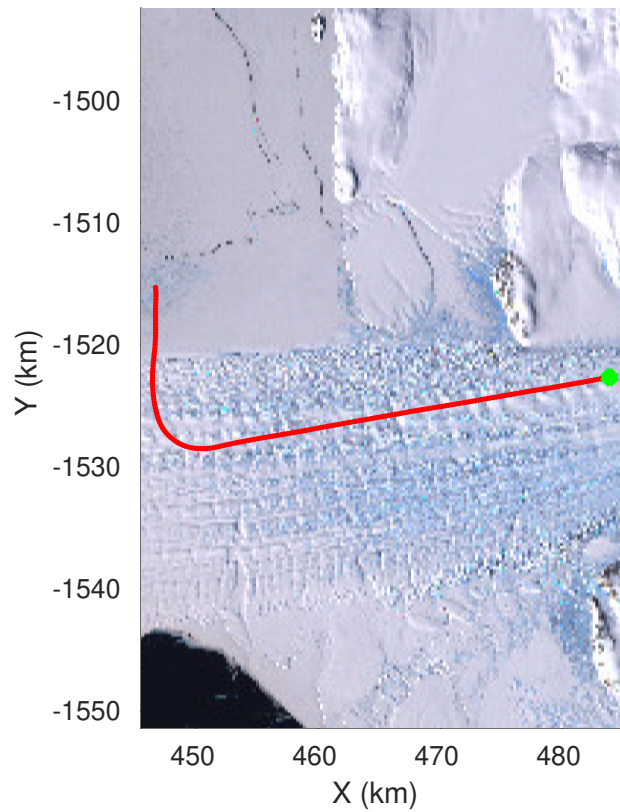
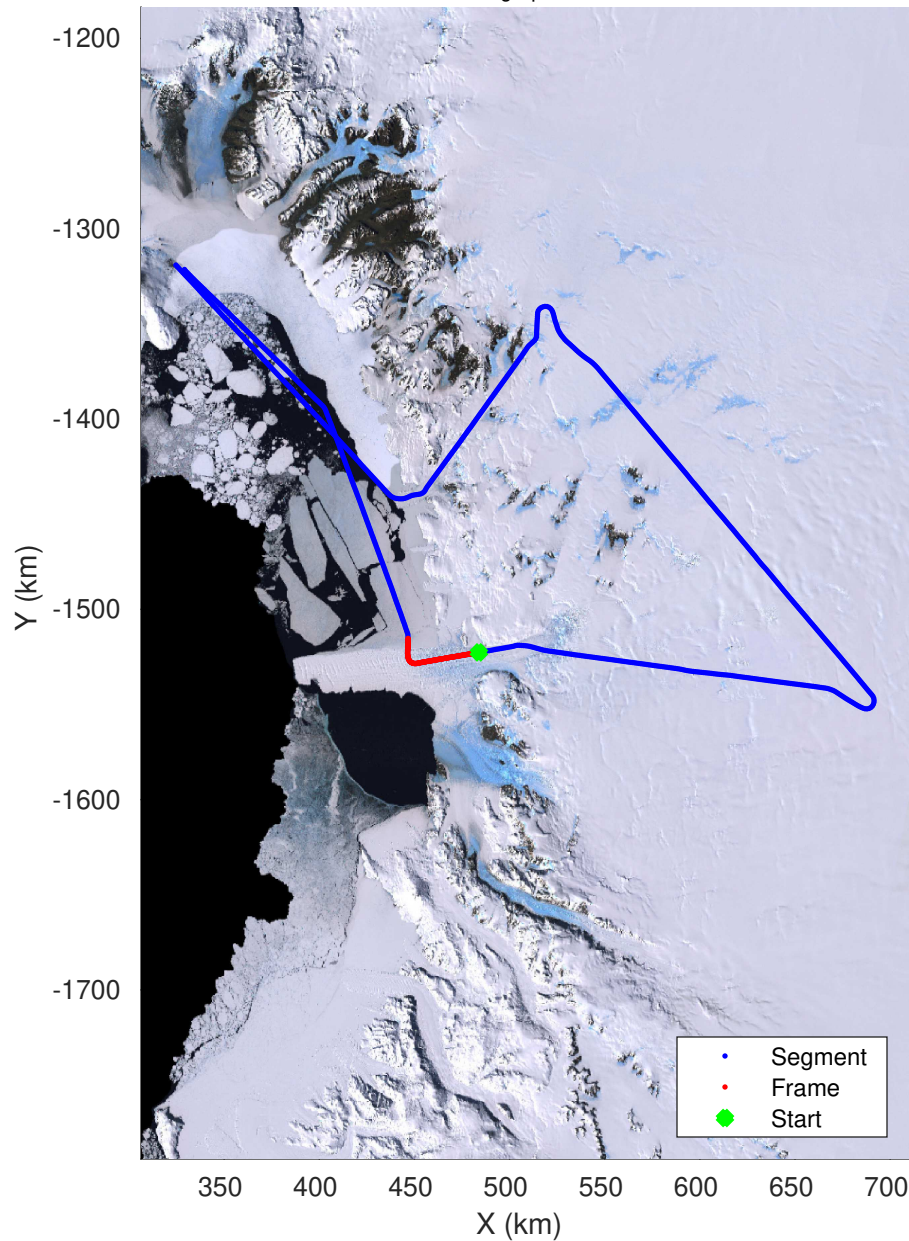
UTIG MARFA -- COLDEX

rds 2023_Antarctica_BaslerMKB: "F01: McMurdo Test Flight" 20231209_01_016: 05:51:09.8 to 06:01:34.6 GPS






F01: McMurdo Test Flight
20231209_01_017
Polar Stereograph -71N/0E



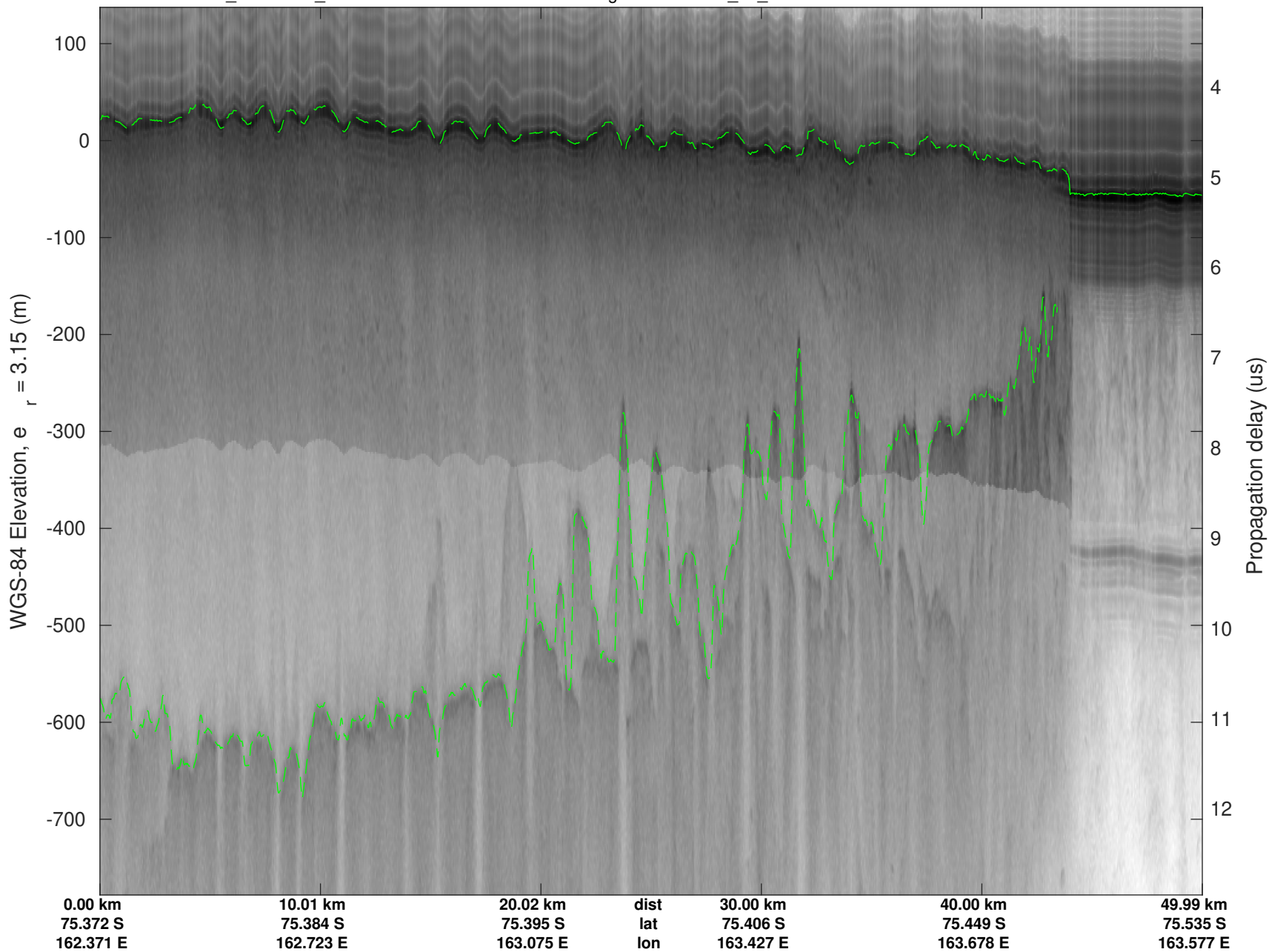
UTIG MARFA -- COLDEX

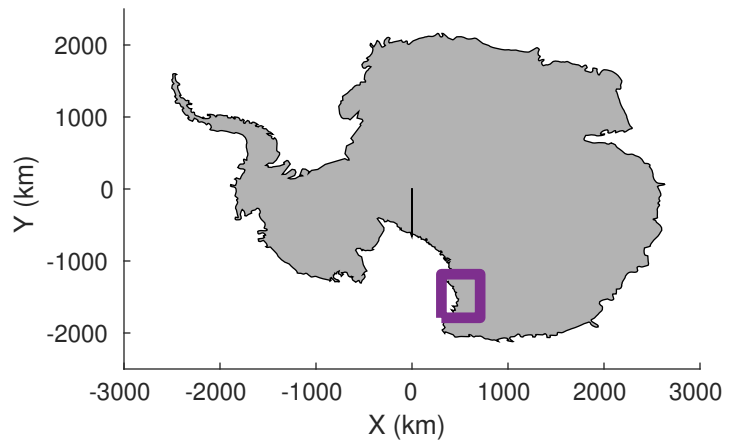
rds 2023_Antarctica_BaslerMKB: "F01: McMurdo Test Flight" 20231209_01_017: 06:01:35.0 to 06:11:48.8 GPS



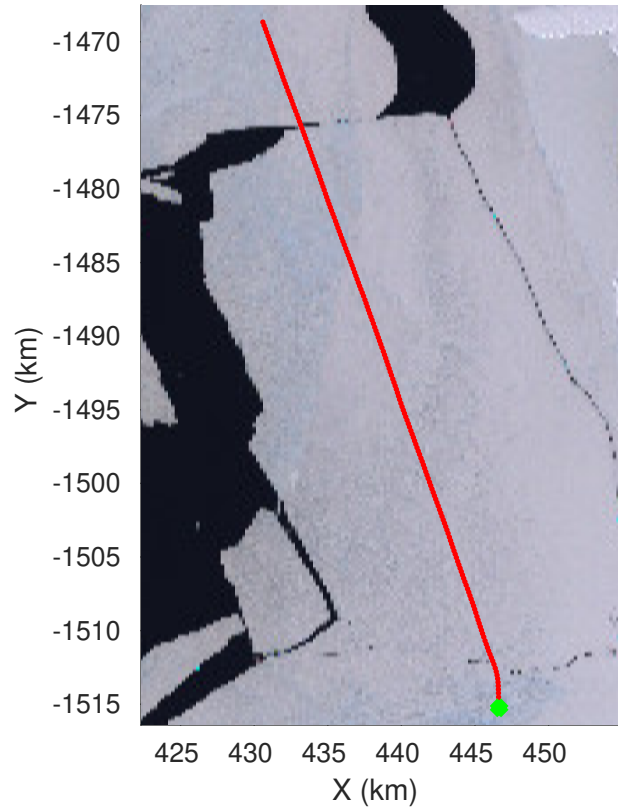
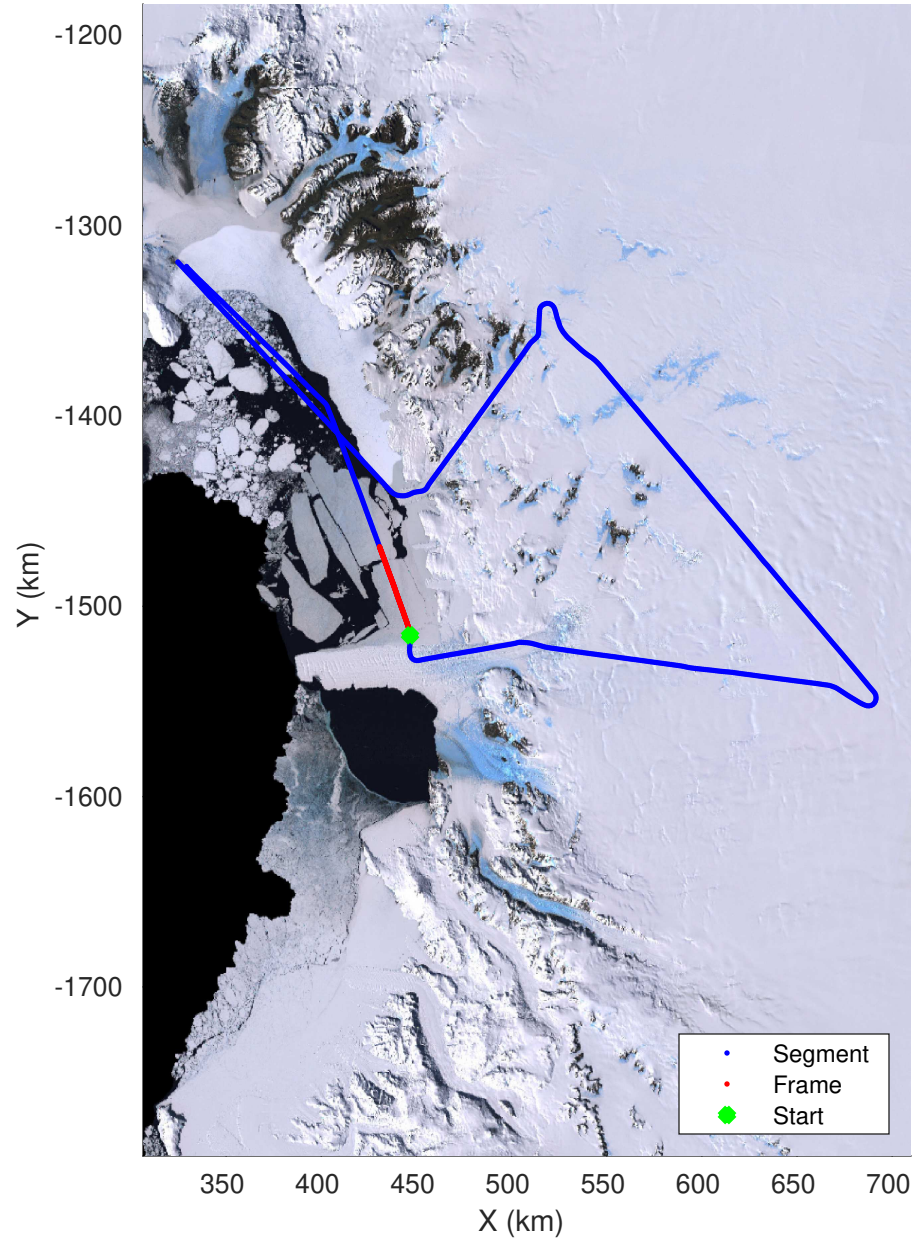
UTIG MARFA -- COLDEX

rds 2023_Antarctica_BaslerMKB: "F01: McMurdo Test Flight" 20231209_01_017: 06:01:35.0 to 06:11:48.8 GPS



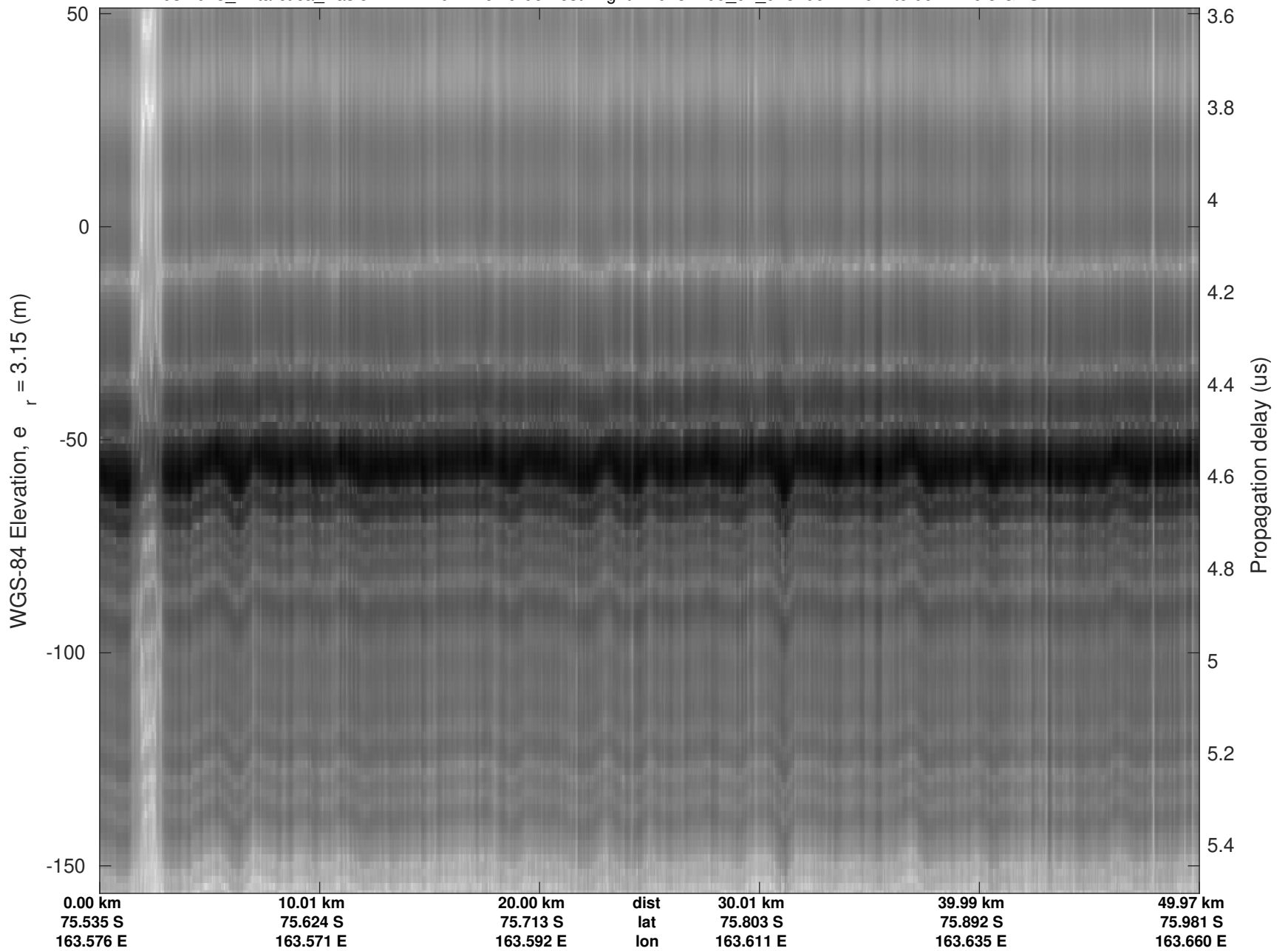


F01: McMurdo Test Flight
 20231209_01_018
 Polar Stereograph -71N/0E



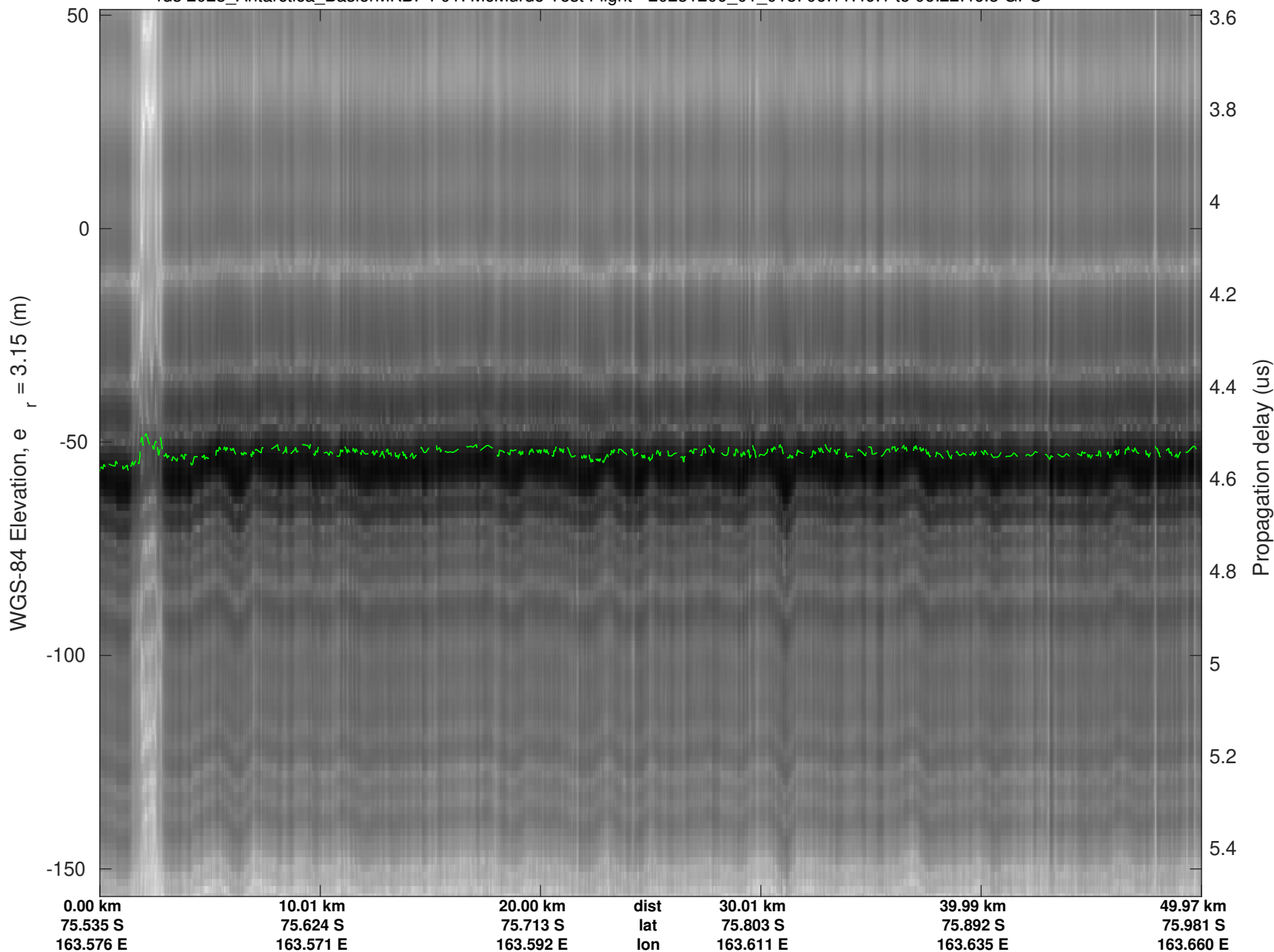
UTIG MARFA -- COLDEX

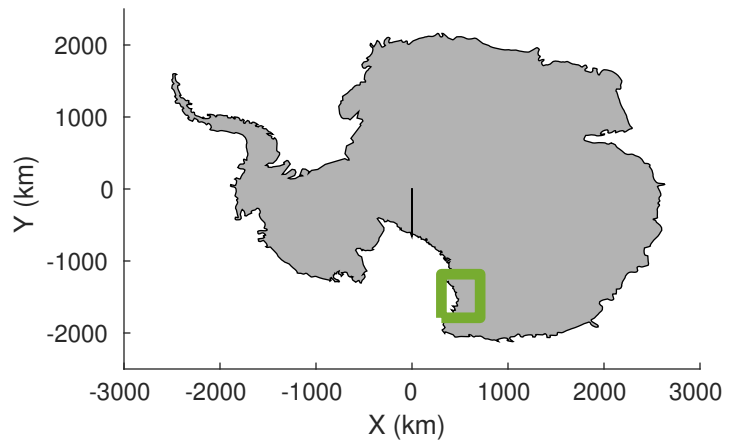
rds 2023_Antarctica_BaslerMKB: "F01: McMurdo Test Flight" 20231209_01_018: 06:11:49.1 to 06:22:46.3 GPS



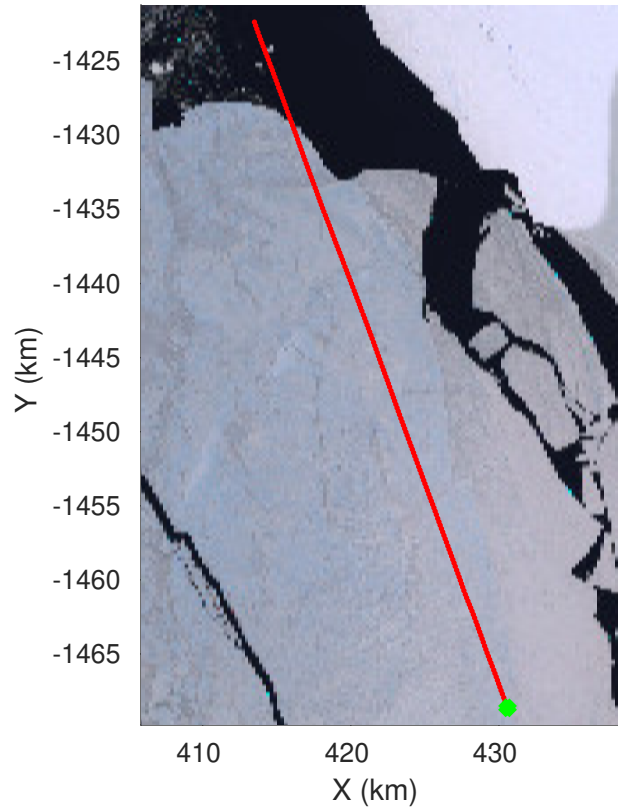
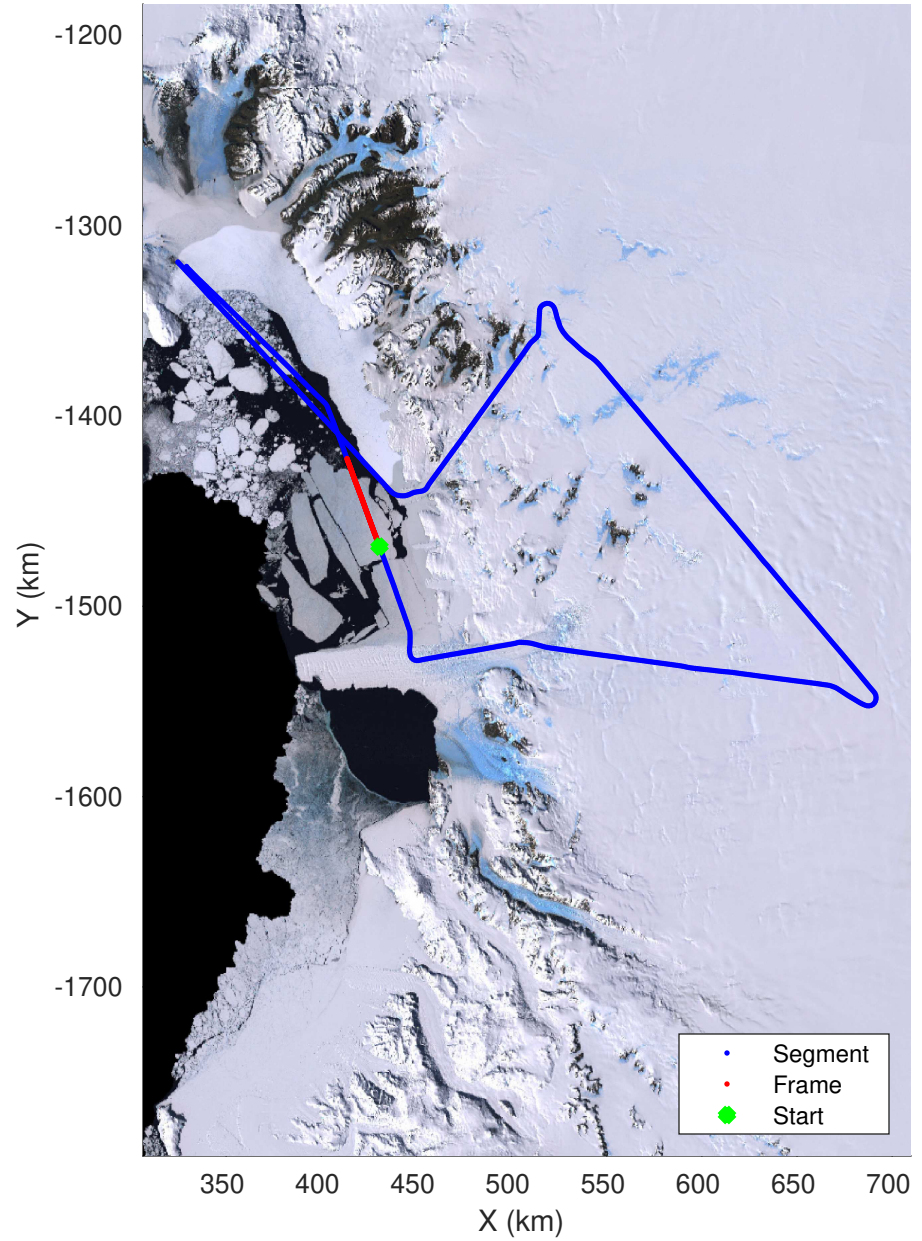
UTIG MARFA -- COLDEX

rds 2023_Antarctica_BaslerMKB: "F01: McMurdo Test Flight" 20231209_01_018: 06:11:49.1 to 06:22:46.3 GPS



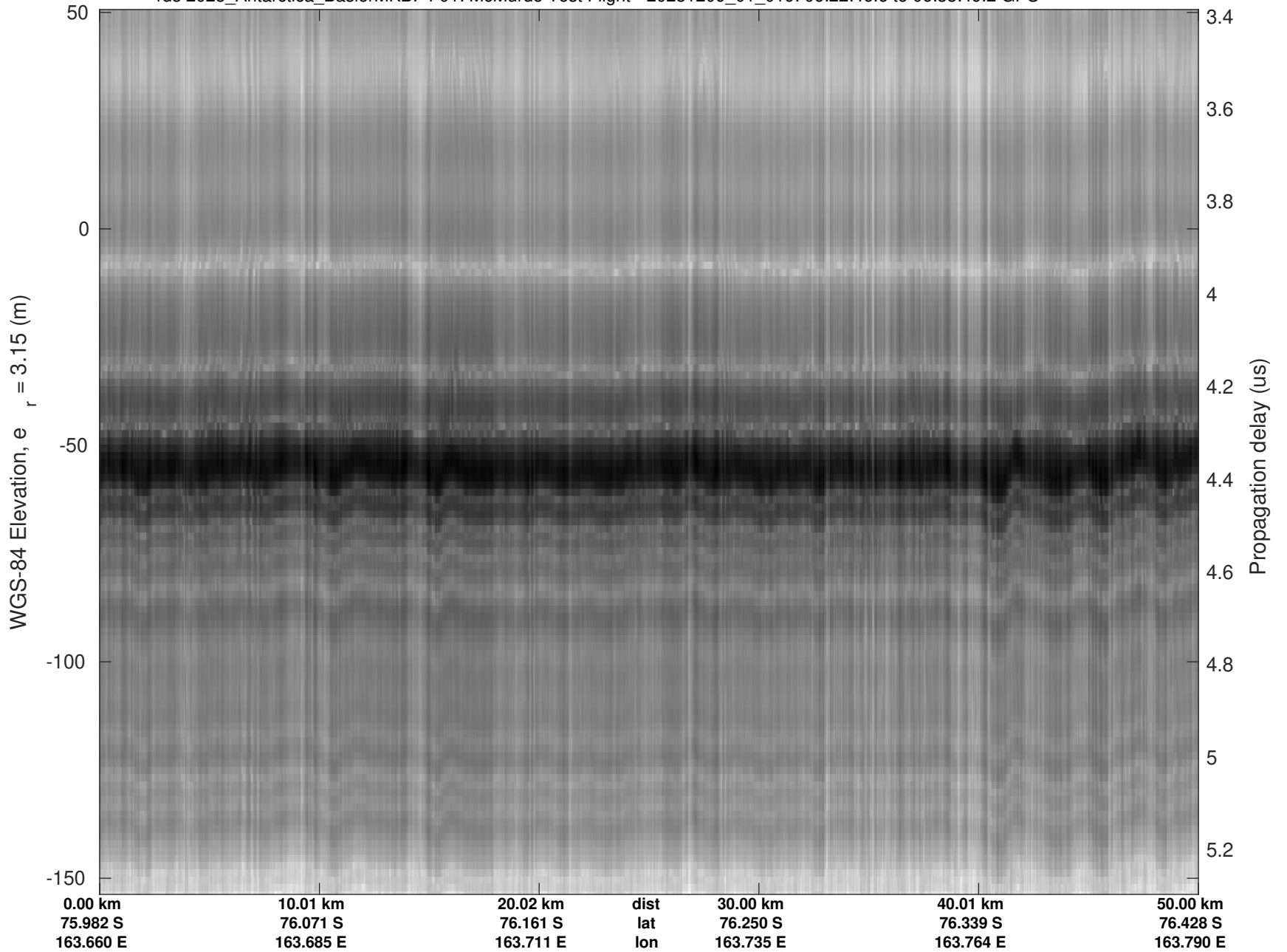


F01: McMurdo Test Flight
 20231209_01_019
 Polar Stereograph -71N/0E



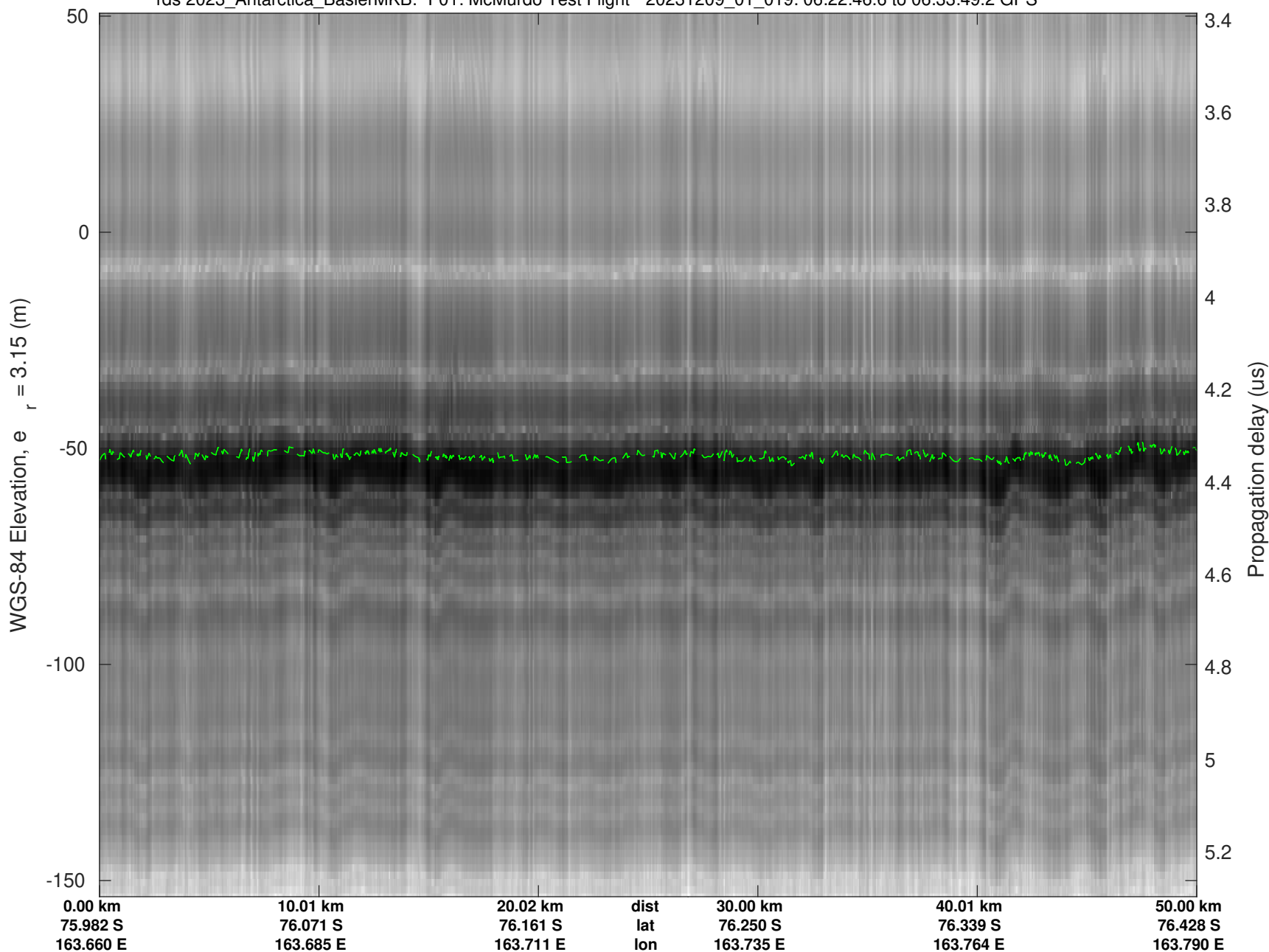
UTIG MARFA -- COLDEX

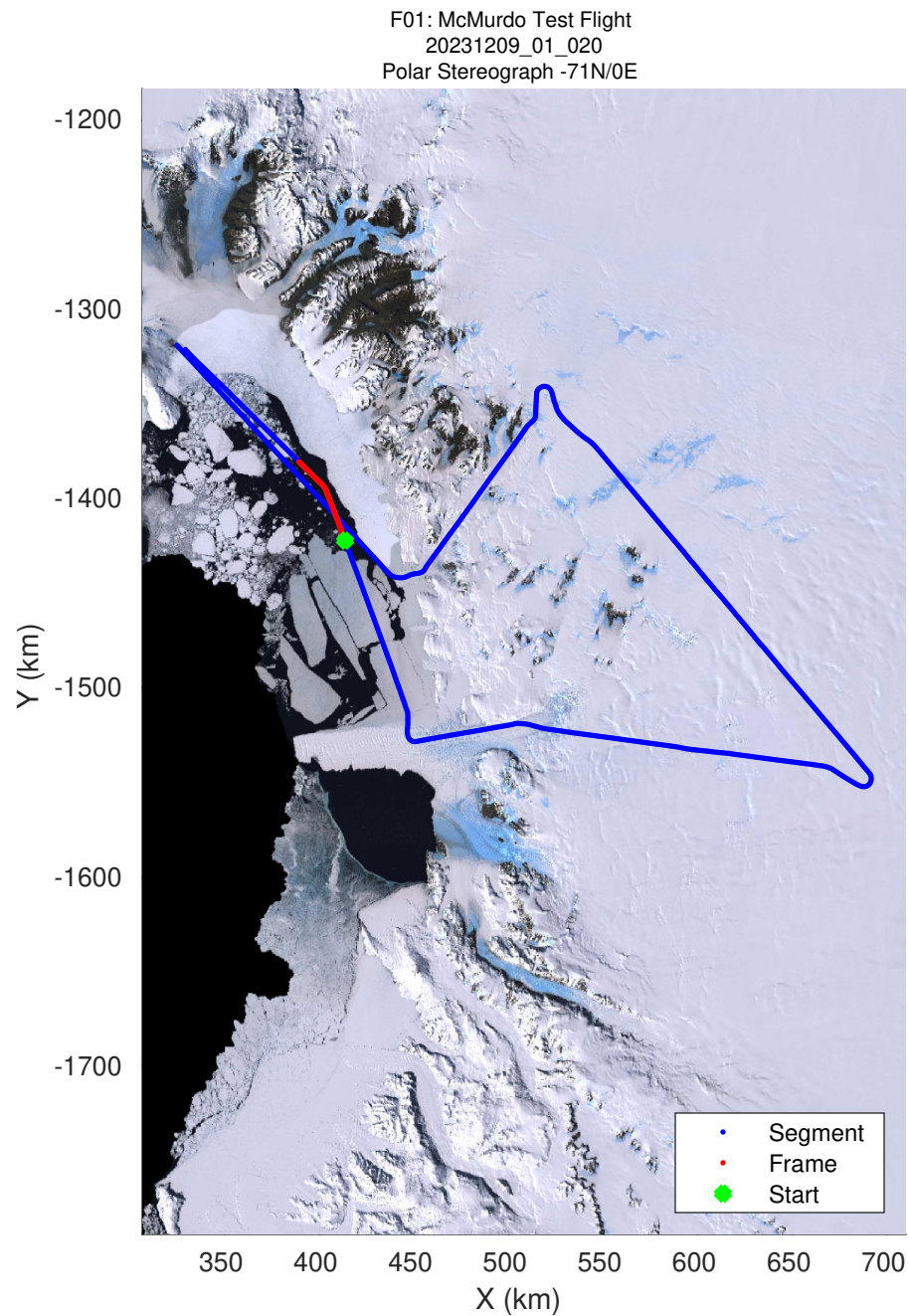
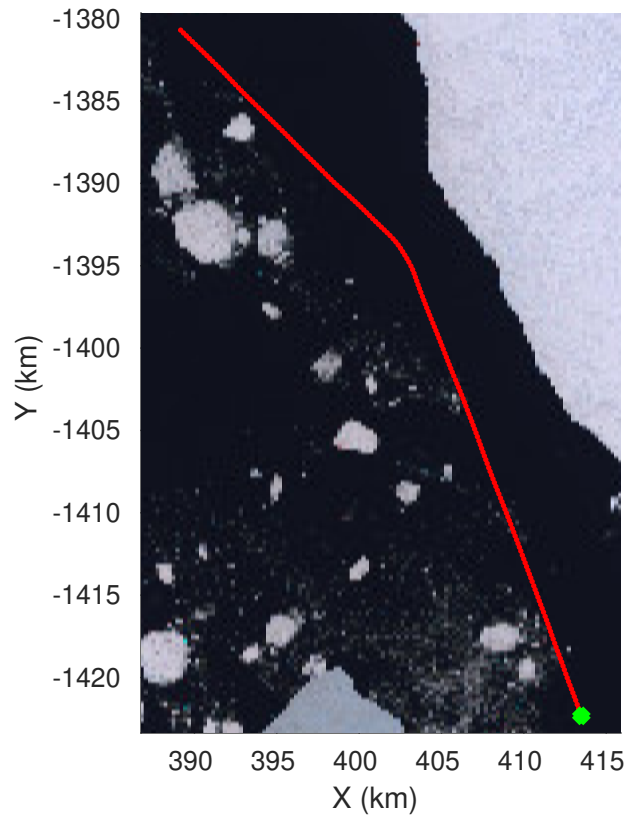
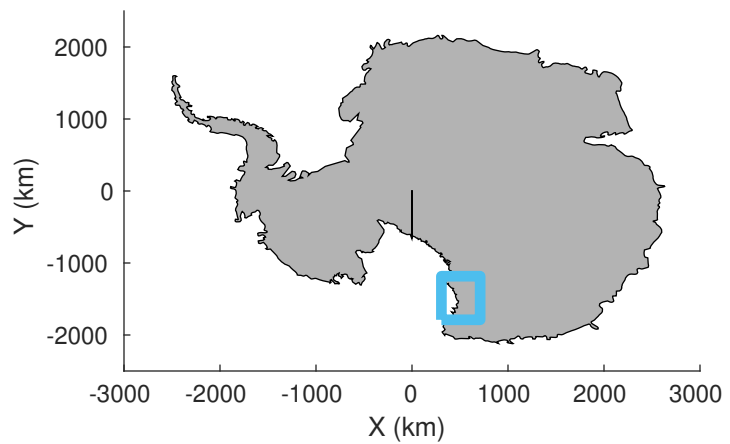
rds 2023_Antarctica_BaslerMKB: "F01: McMurdo Test Flight" 20231209_01_019: 06:22:46.6 to 06:33:49.2 GPS



UTIG MARFA -- COLDEX


rds 2023_Antarctica_BaslerMKB: "F01: McMurdo Test Flight" 20231209_01_019: 06:22:46.6 to 06:33:49.2 GPS





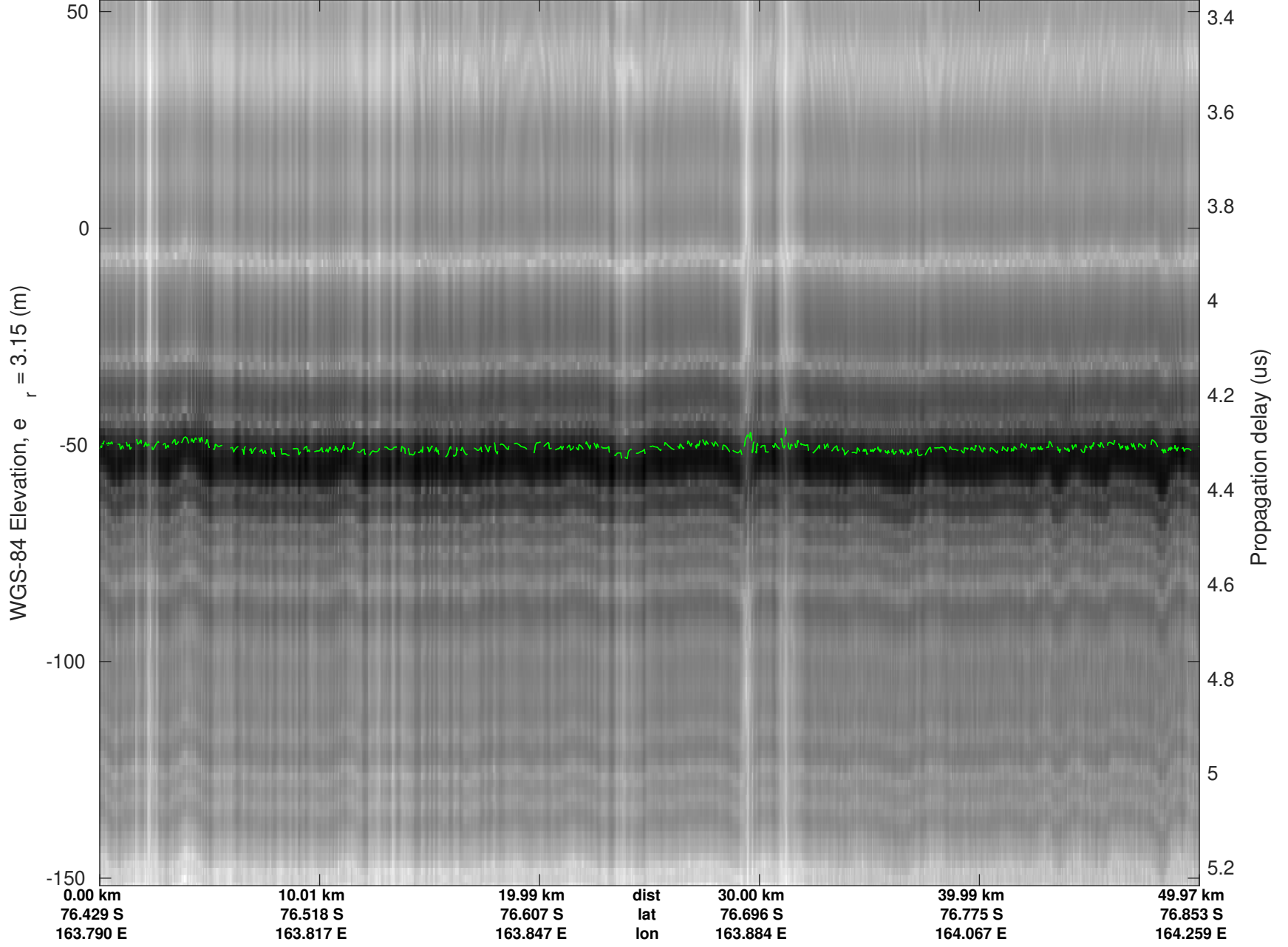
UTIG MARFA -- COLDEX

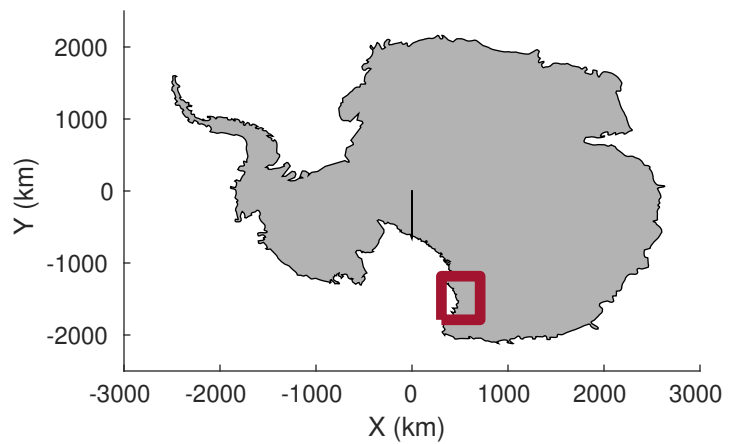
rds 2023_Antarctica_BaslerMKB: "F01: McMurdo Test Flight" 20231209_01_020: 06:33:49.6 to 06:45:35.8 GPS




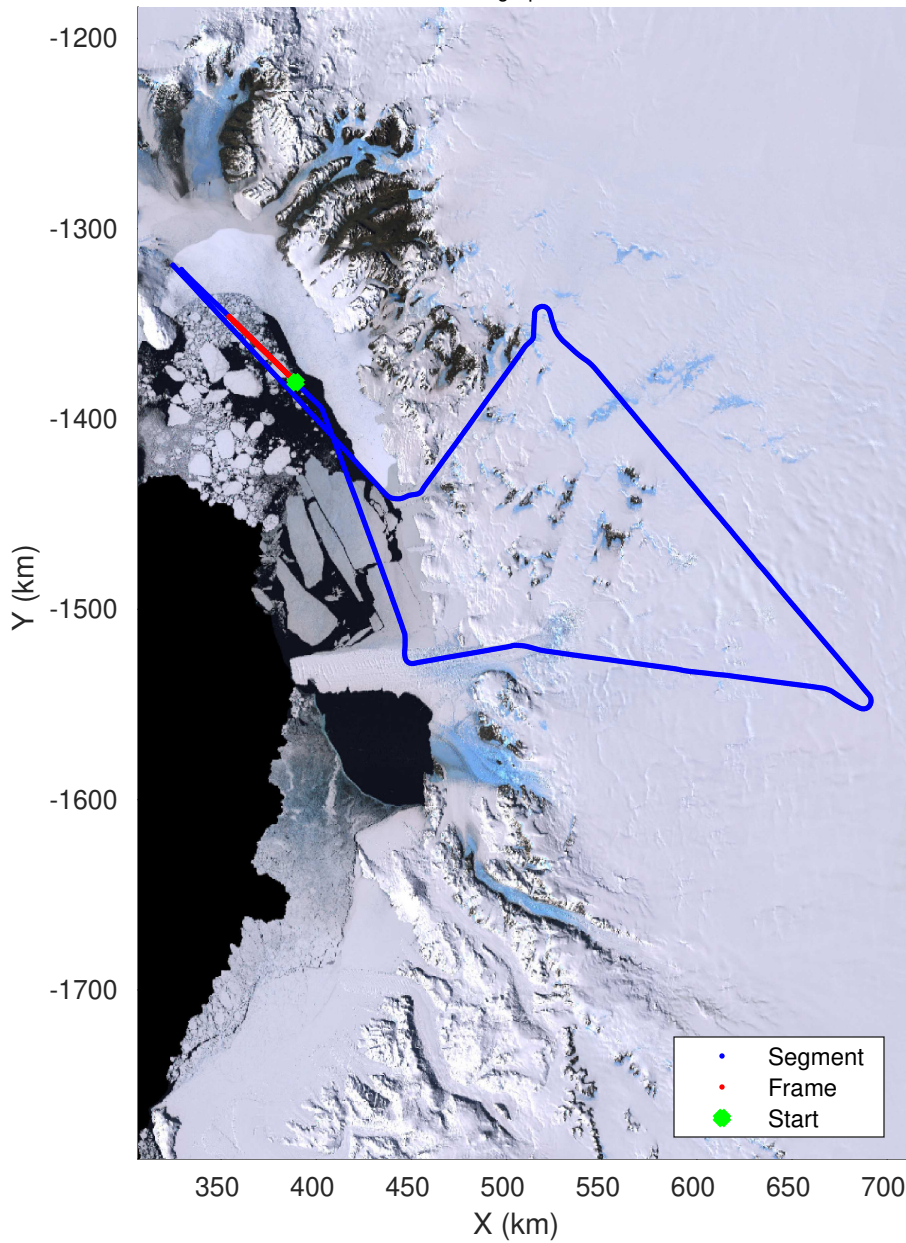
UTIG MARFA -- COLDEX

rds 2023_Antarctica_BaslerMKB: "F01: McMurdo Test Flight" 20231209_01_020: 06:33:49.6 to 06:45:35.8 GPS






F01: McMurdo Test Flight
 20231209_01_021
 Polar Stereograph -71N/0E



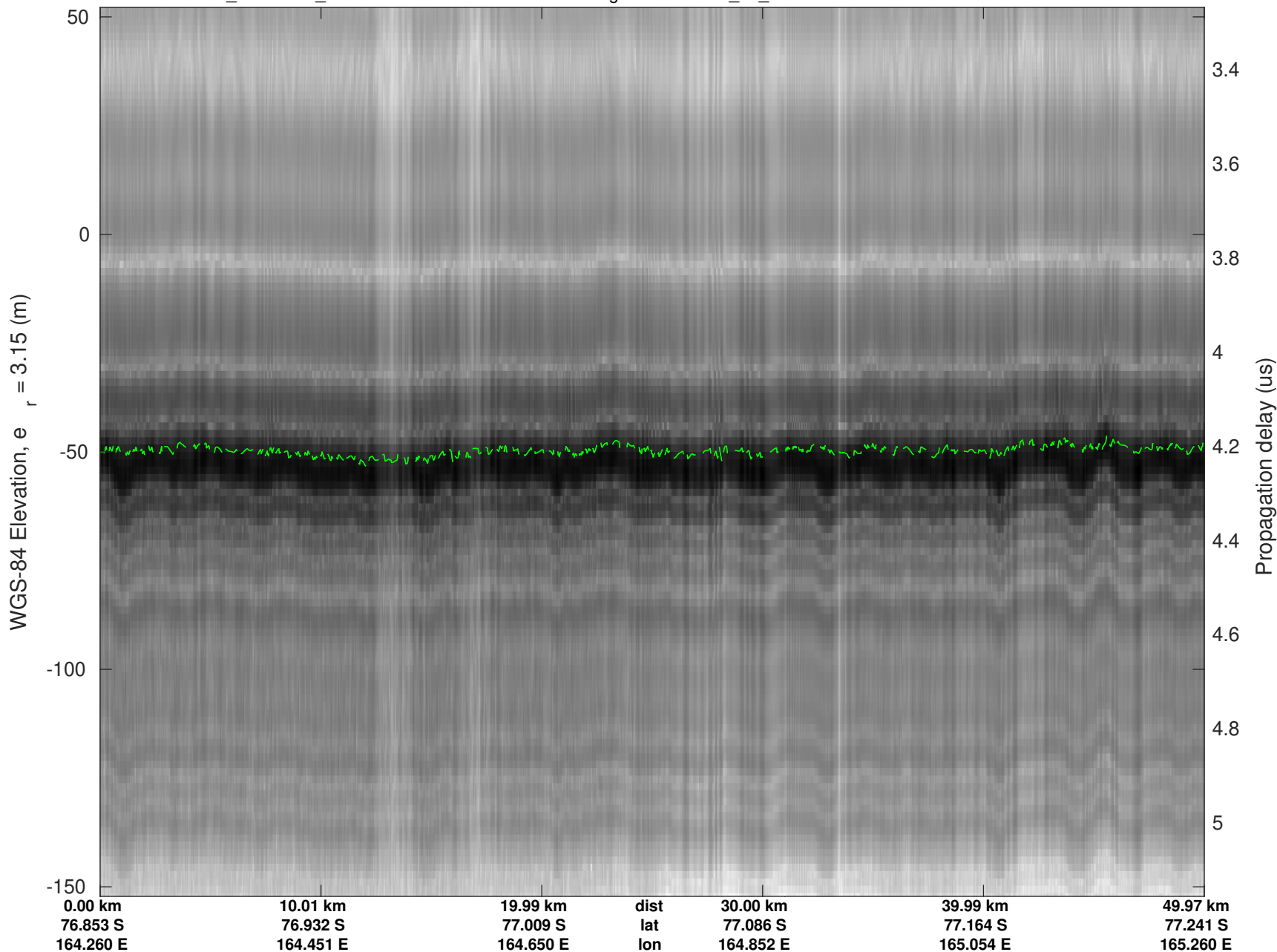
UTIG MARFA -- COLDEX

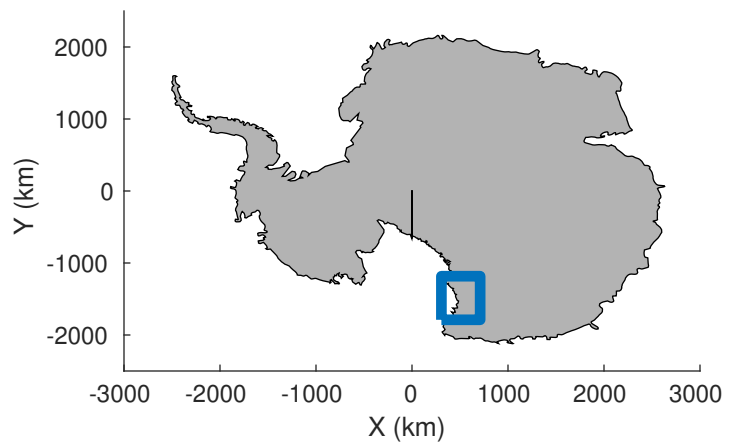
rds 2023_Antarctica_BaslerMKB: "F01: McMurdo Test Flight" 20231209_01_021: 06:45:36.3 to 06:57:54.5 GPS




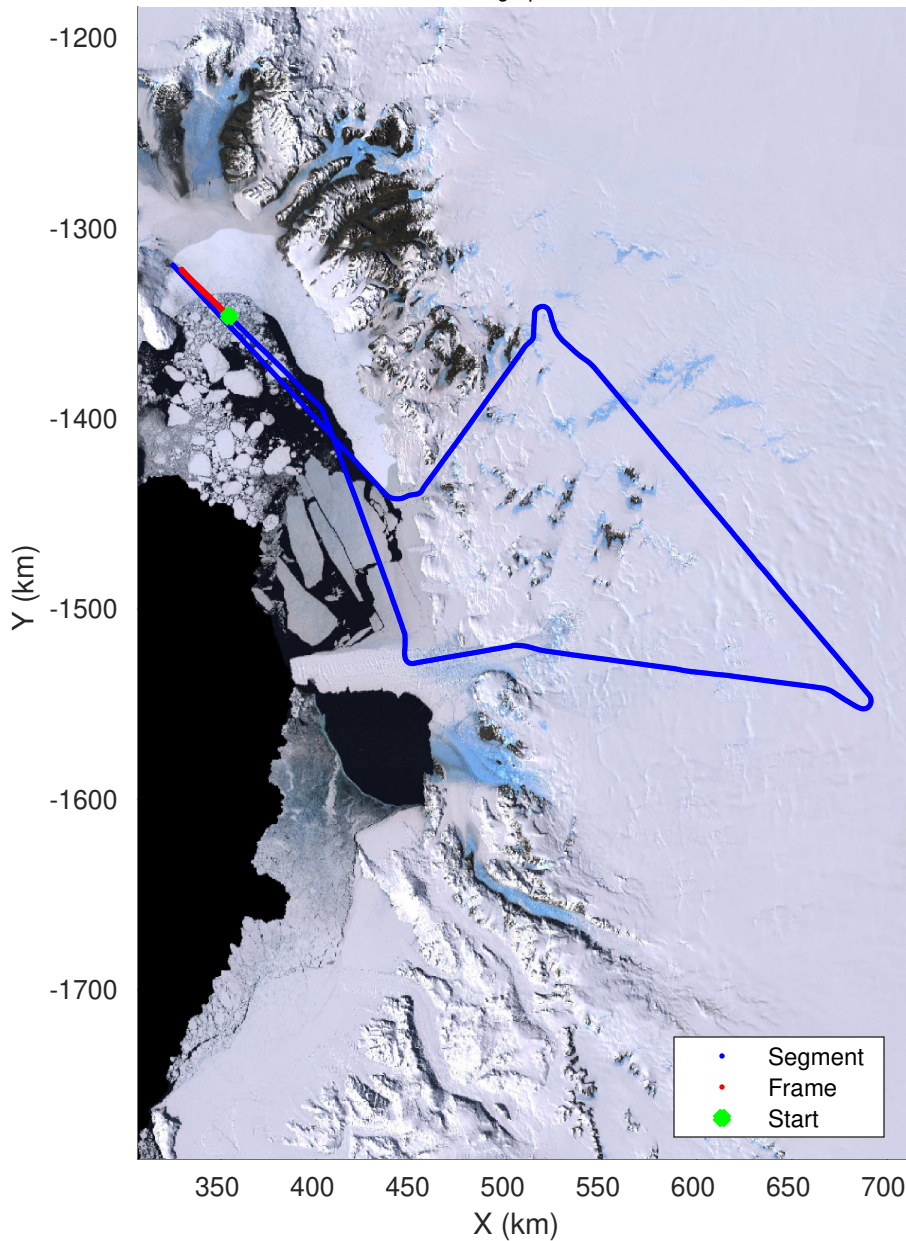
UTIG MARFA -- COLDEX

rds 2023_Antarctica_BaslerMKB: "F01: McMurdo Test Flight" 20231209_01_021: 06:45:36.3 to 06:57:54.5 GPS



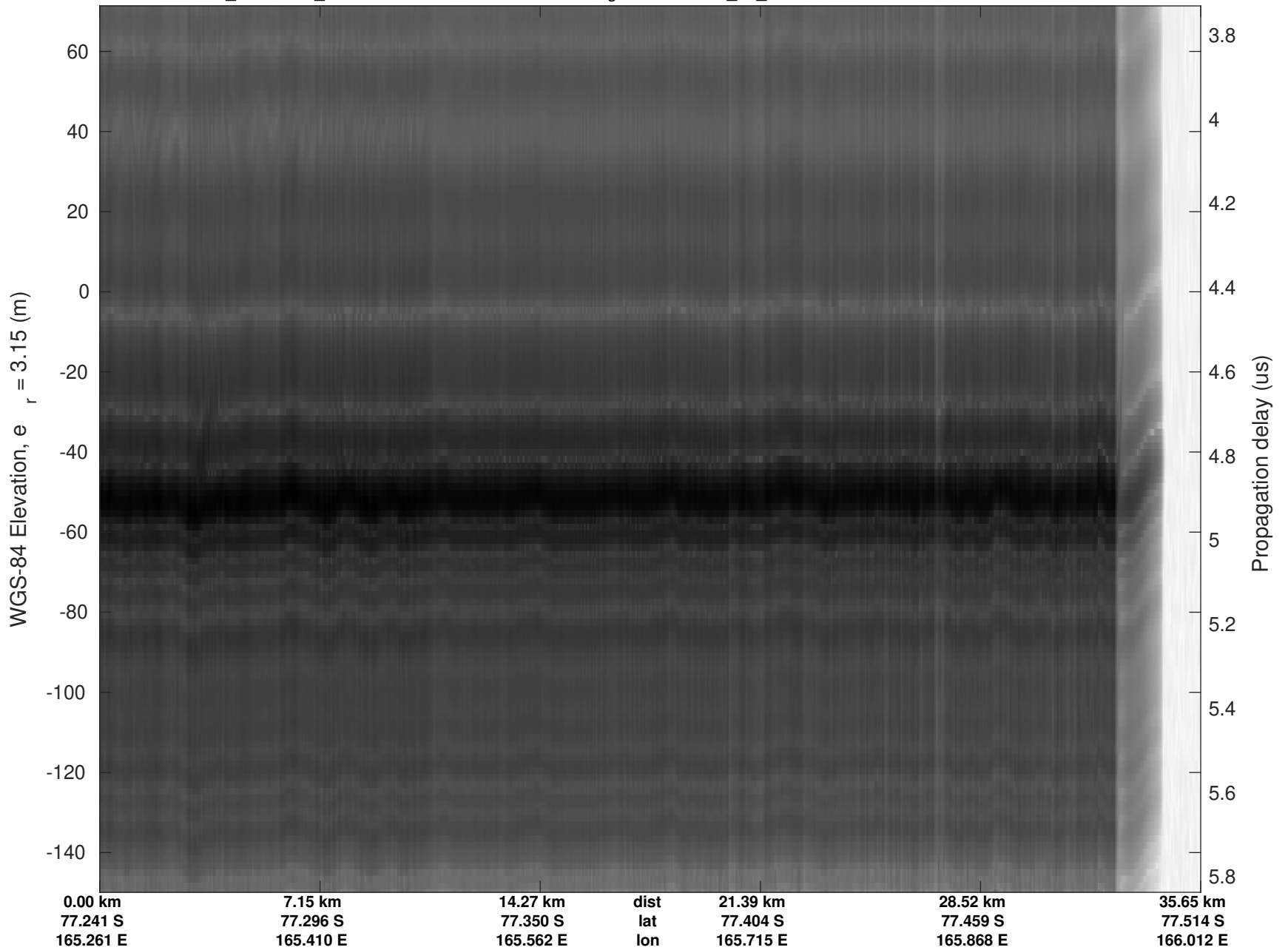


F01: McMurdo Test Flight
 20231209_01_022
 Polar Stereograph -71N/0E



UTIG MARFA -- COLDEX

rds 2023_Antarctica_BaslerMKB: "F01: McMurdo Test Flight" 20231209_01_022: 06:57:54.9 to 07:06:31.7 GPS



UTIG MARFA -- COLDEX

rds 2023_Antarctica_BaslerMKB: "F01: McMurdo Test Flight" 20231209_01_022: 06:57:54.9 to 07:06:31.7 GPS

