



UTIG MARFA -- COLDEX

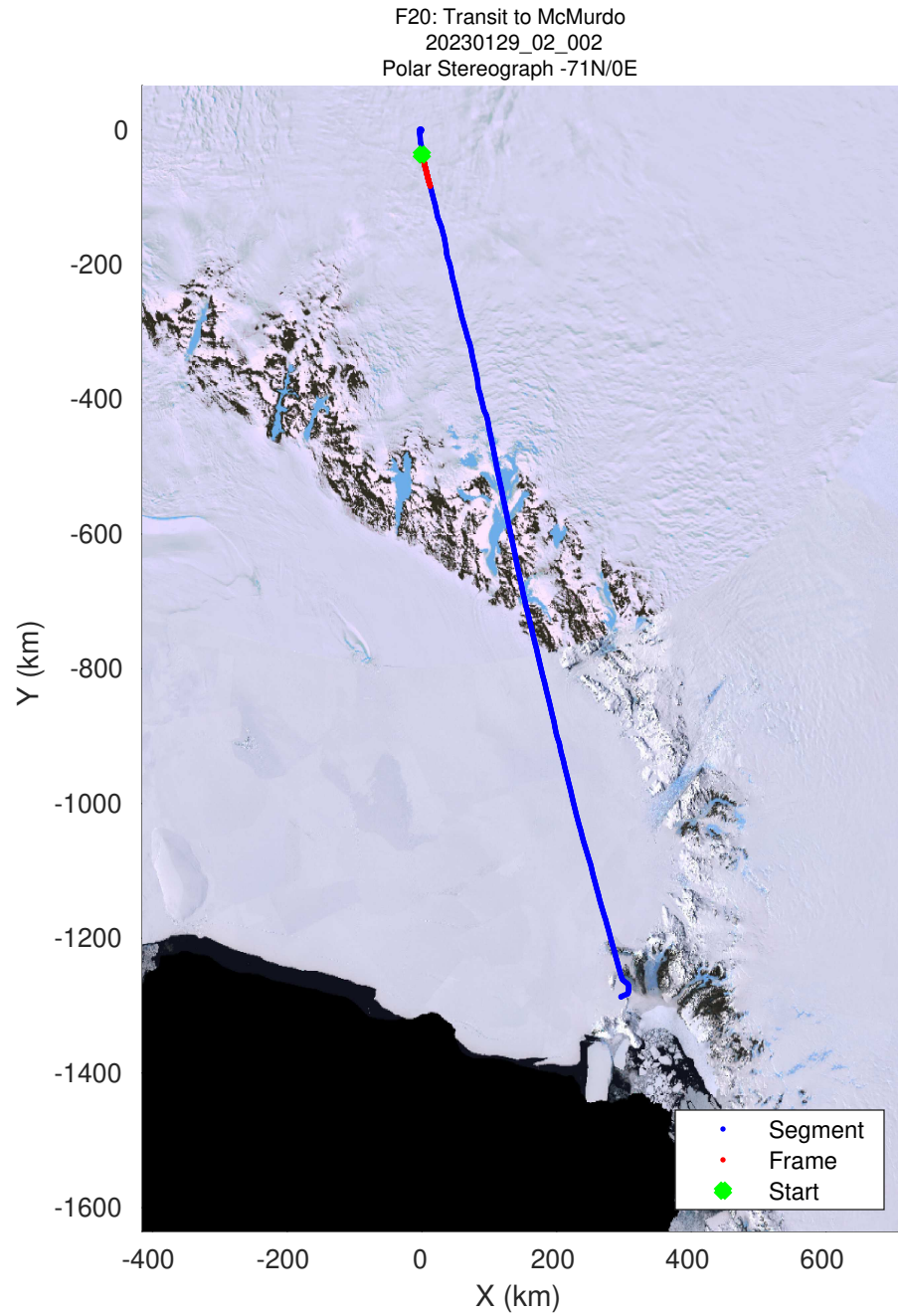
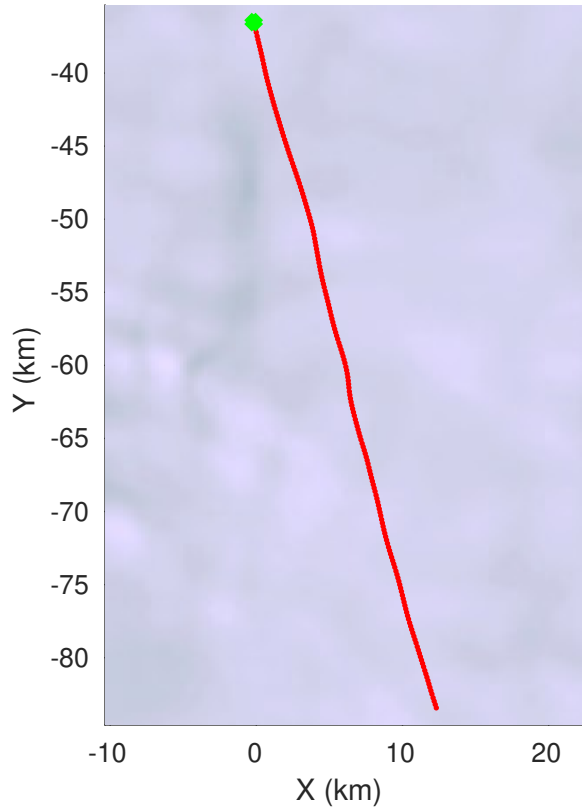
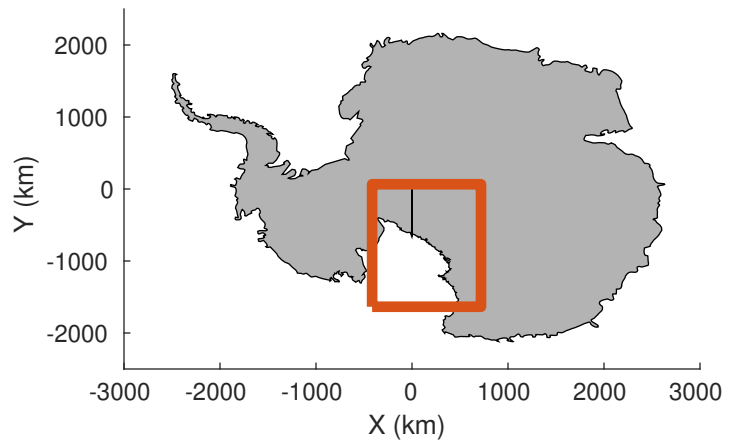
rds 2022_Antarctica_BaslerMKB: "F20: Transit to McMurdo" 20230129_02_001: 21:26:29.8 to 21:50:00.9 GPS



UTIG MARFA -- COLDEX


rds 2022_Antarctica_BaslerMKB: "F20: Transit to McMurdo" 20230129_02_001: 21:26:29.8 to 21:50:00.9 GPS






UTIG MARFA -- COLDEX

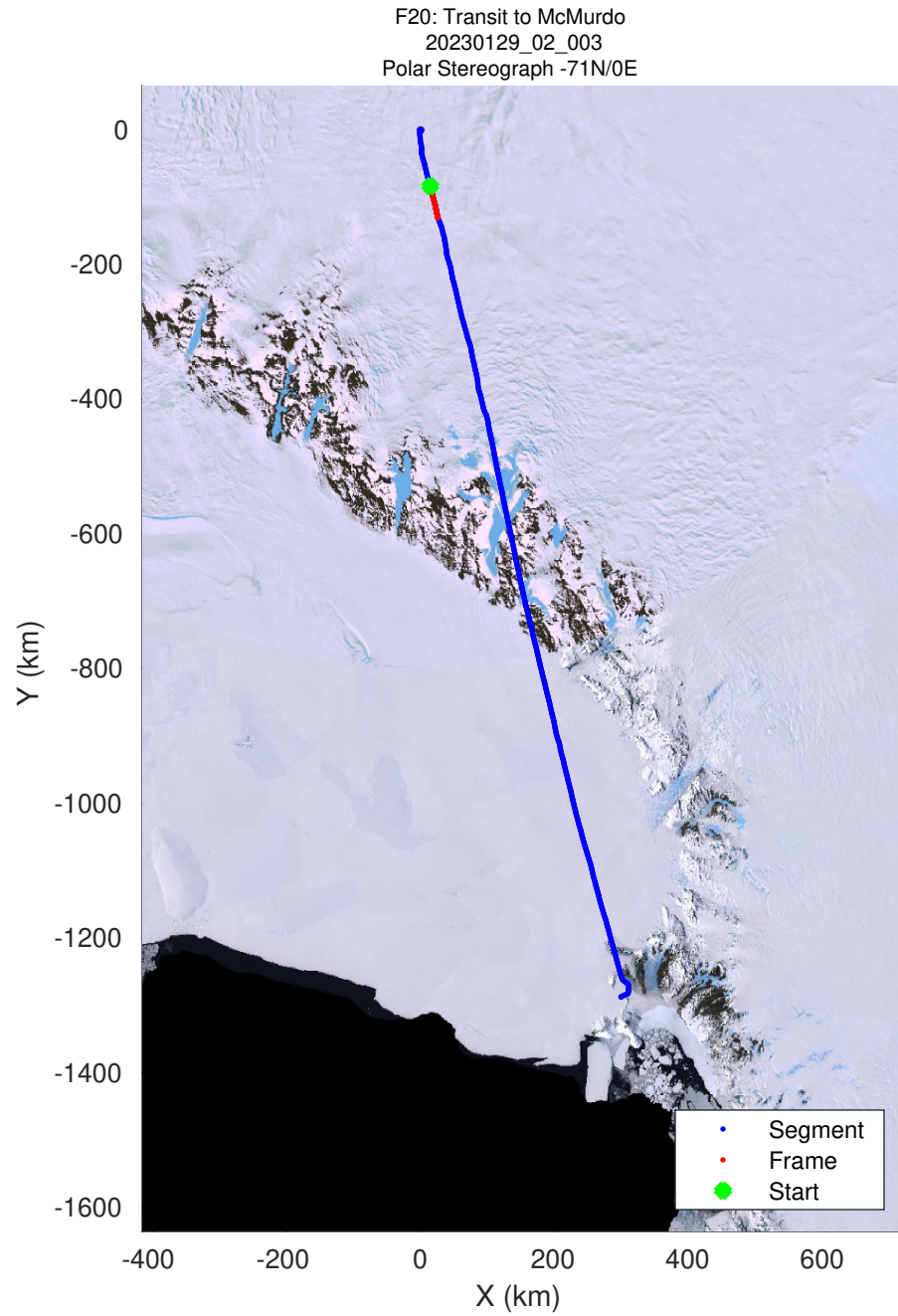
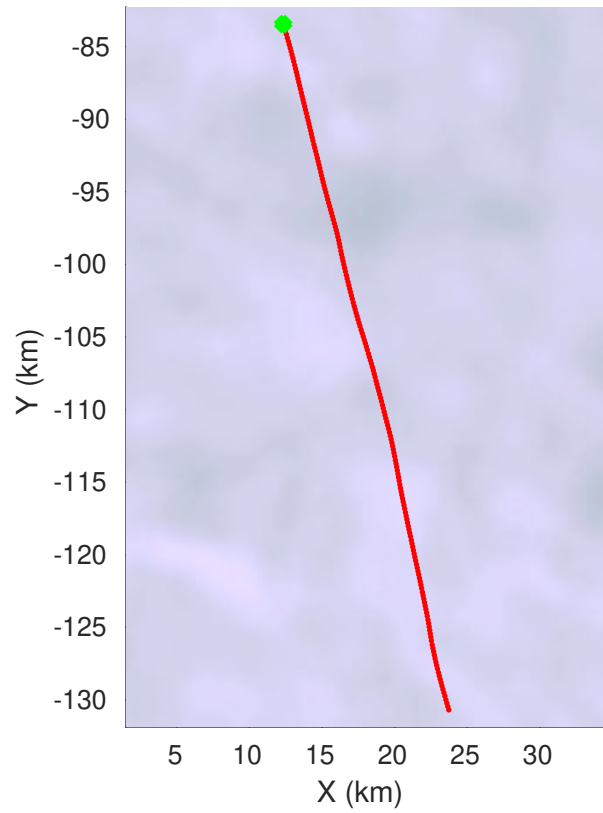
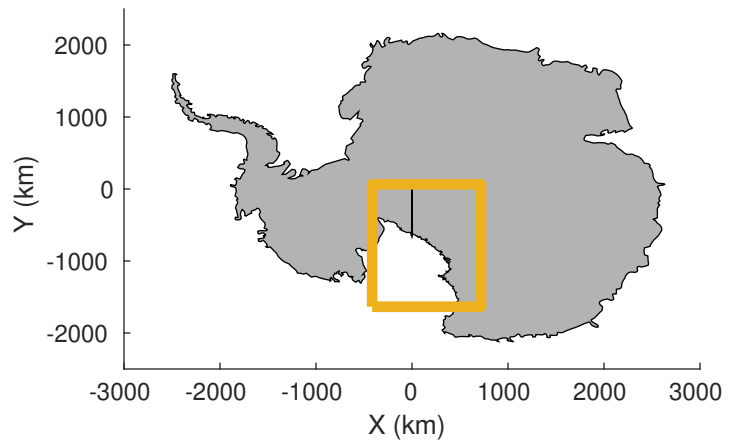
rds 2022_Antarctica_BaslerMKB: "F20: Transit to McMurdo" 20230129_02_002: 21:50:01.2 to 21:59:49.4 GPS



UTIG MARFA -- COLDEX


rds 2022_Antarctica_BaslerMKB: "F20: Transit to McMurdo" 20230129_02_002: 21:50:01.2 to 21:59:49.4 GPS






UTIG MARFA -- COLDEX

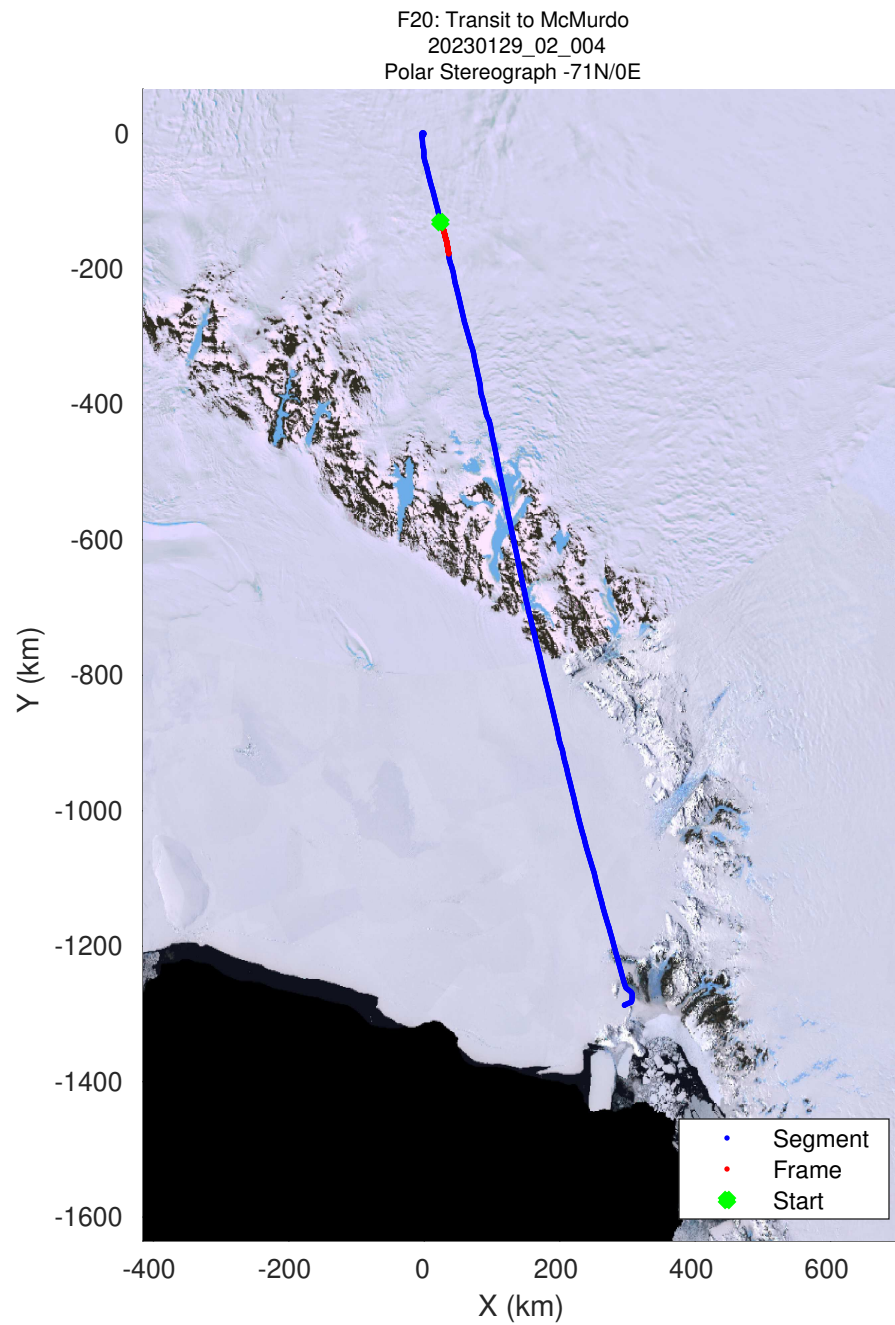
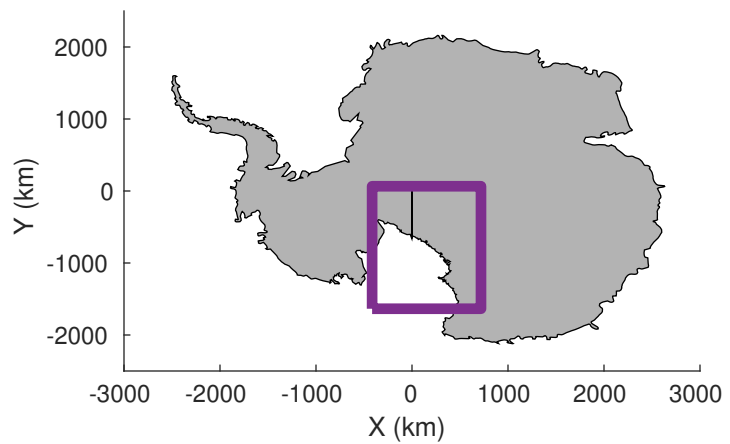
rds 2022_Antarctica_BaslerMKB: "F20: Transit to McMurdo" 20230129_02_003: 21:59:49.7 to 22:09:25.4 GPS



UTIG MARFA -- COLDEX


rds 2022_Antarctica_BaslerMKB: "F20: Transit to McMurdo" 20230129_02_003: 21:59:49.7 to 22:09:25.4 GPS



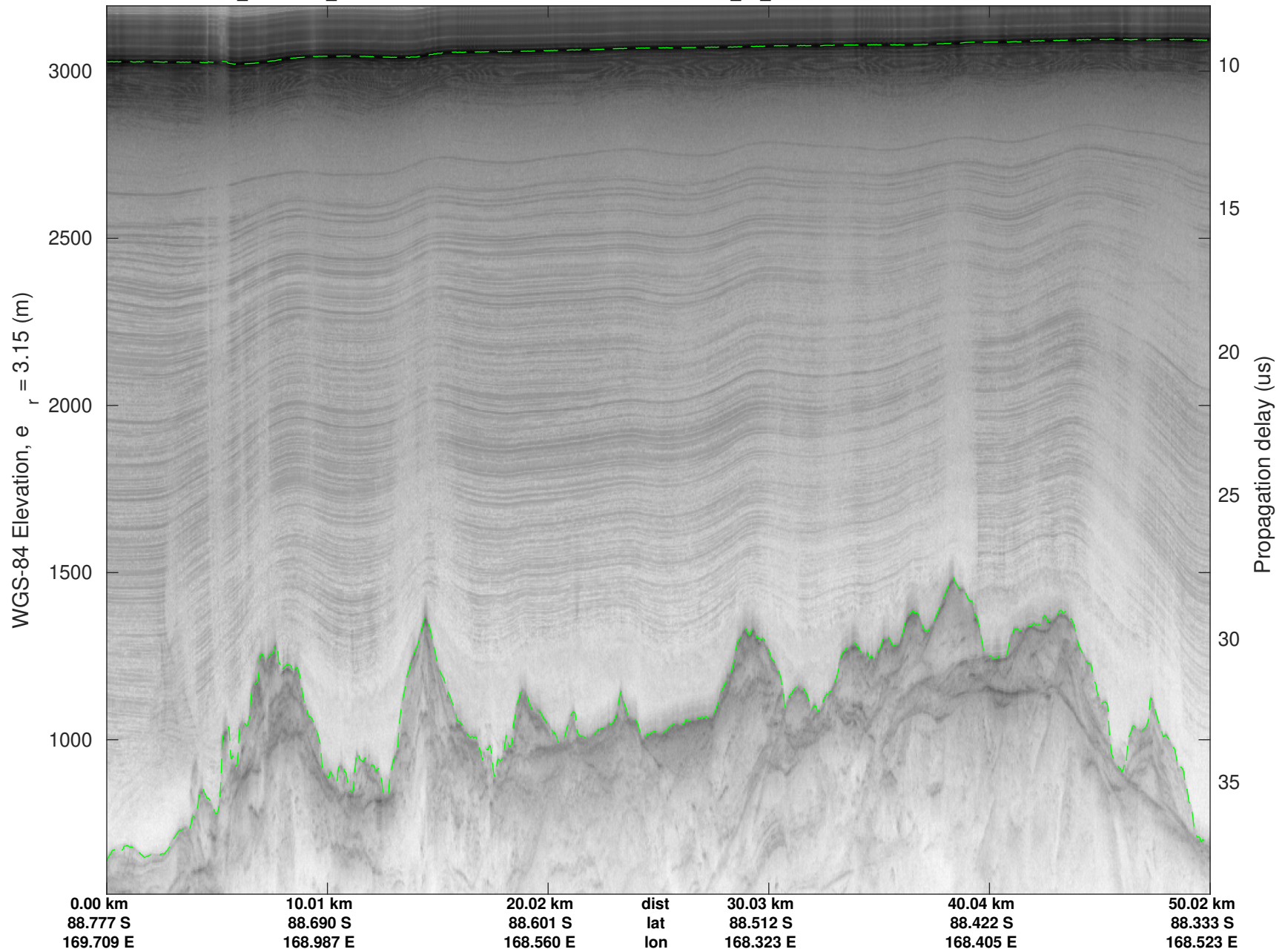


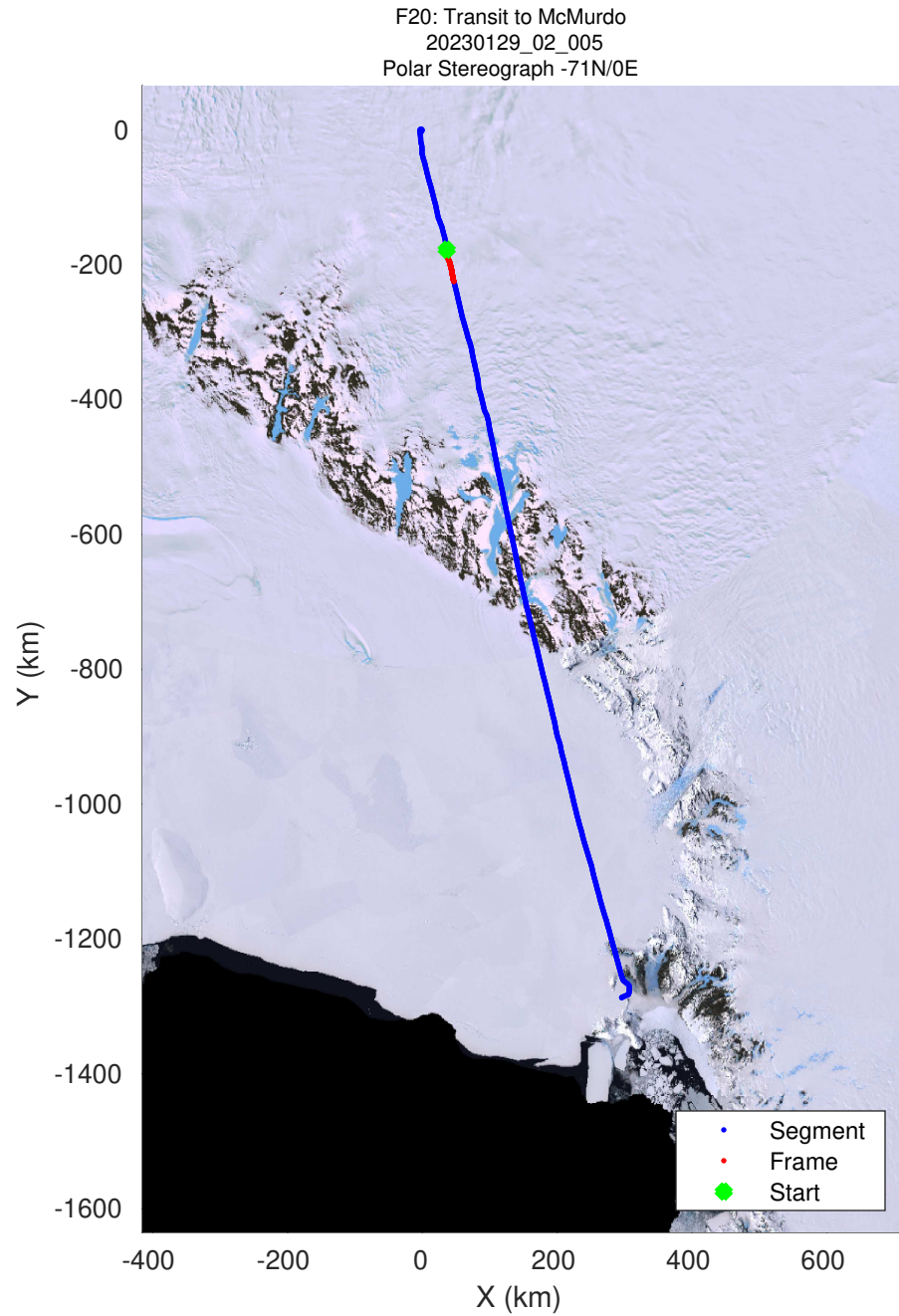
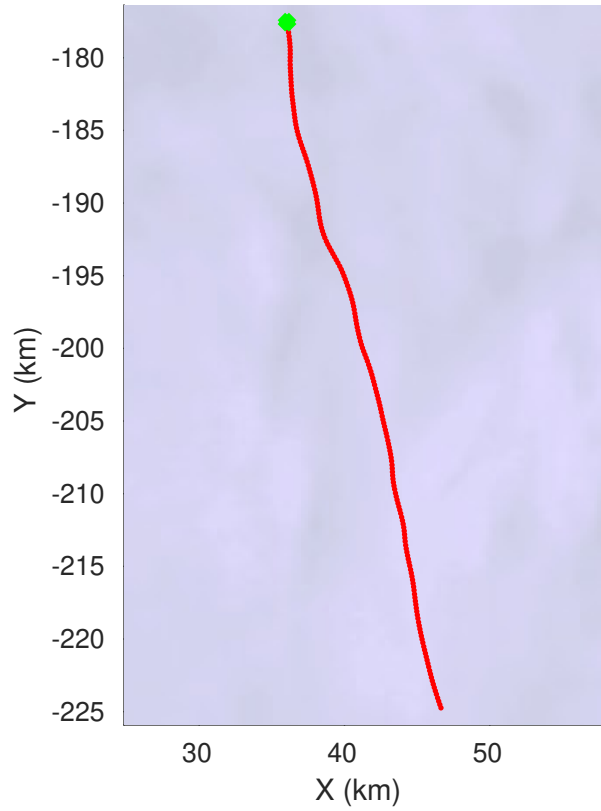
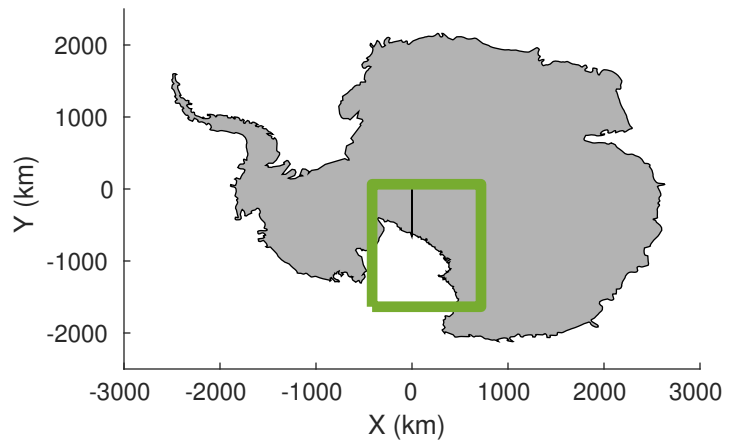
UTIG MARFA -- COLDEX

rds 2022_Antarctica_BaslerMKB: "F20: Transit to McMurdo" 20230129_02_004: 22:09:25.7 to 22:19:51.4 GPS



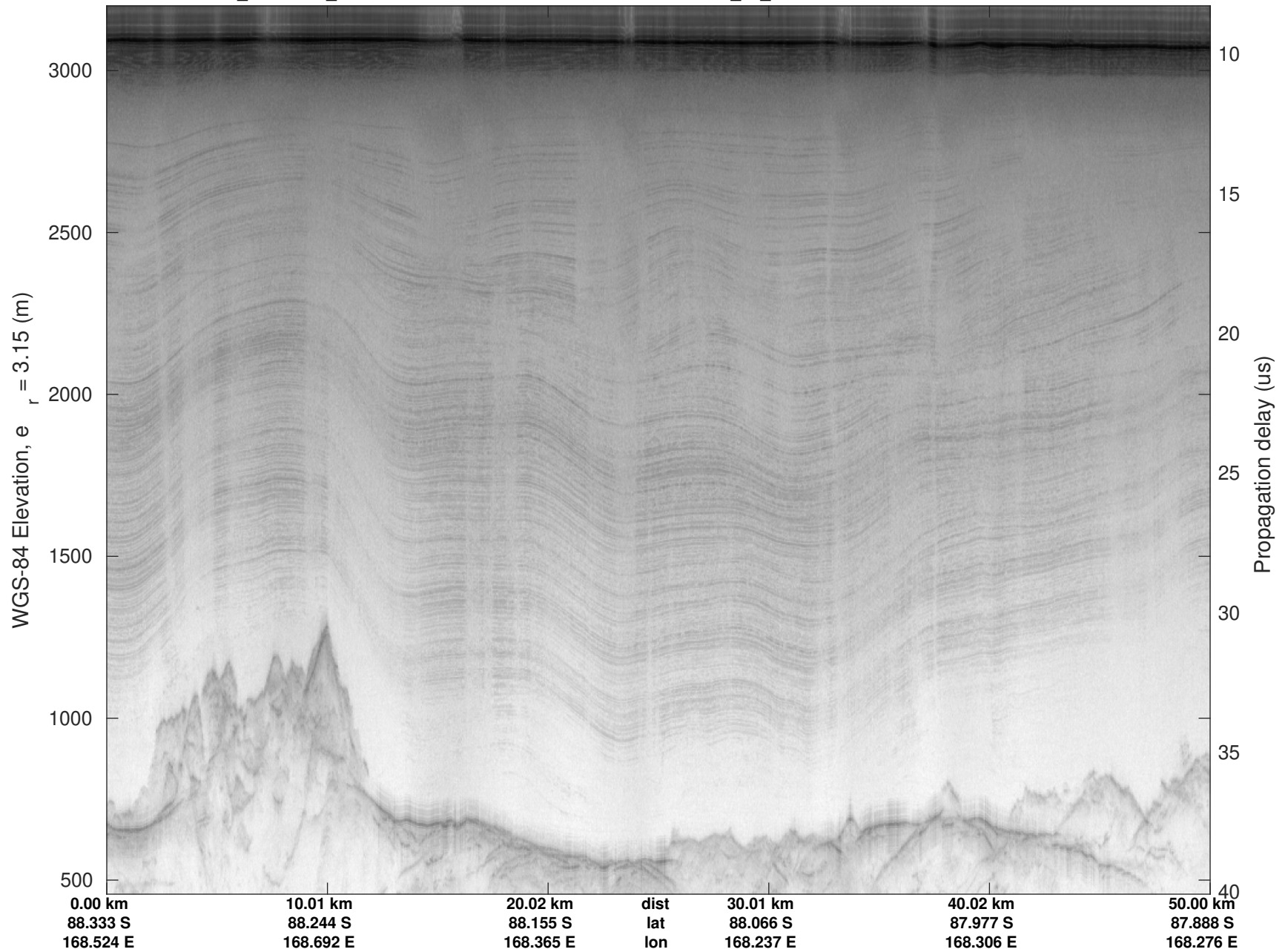
UTIG MARFA -- COLDEX
rds 2022_Antarctica_BaslerMKB: "F20: Transit to McMurdo" 20230129_02_004: 22:09:25.7 to 22:19:51.4 GPS





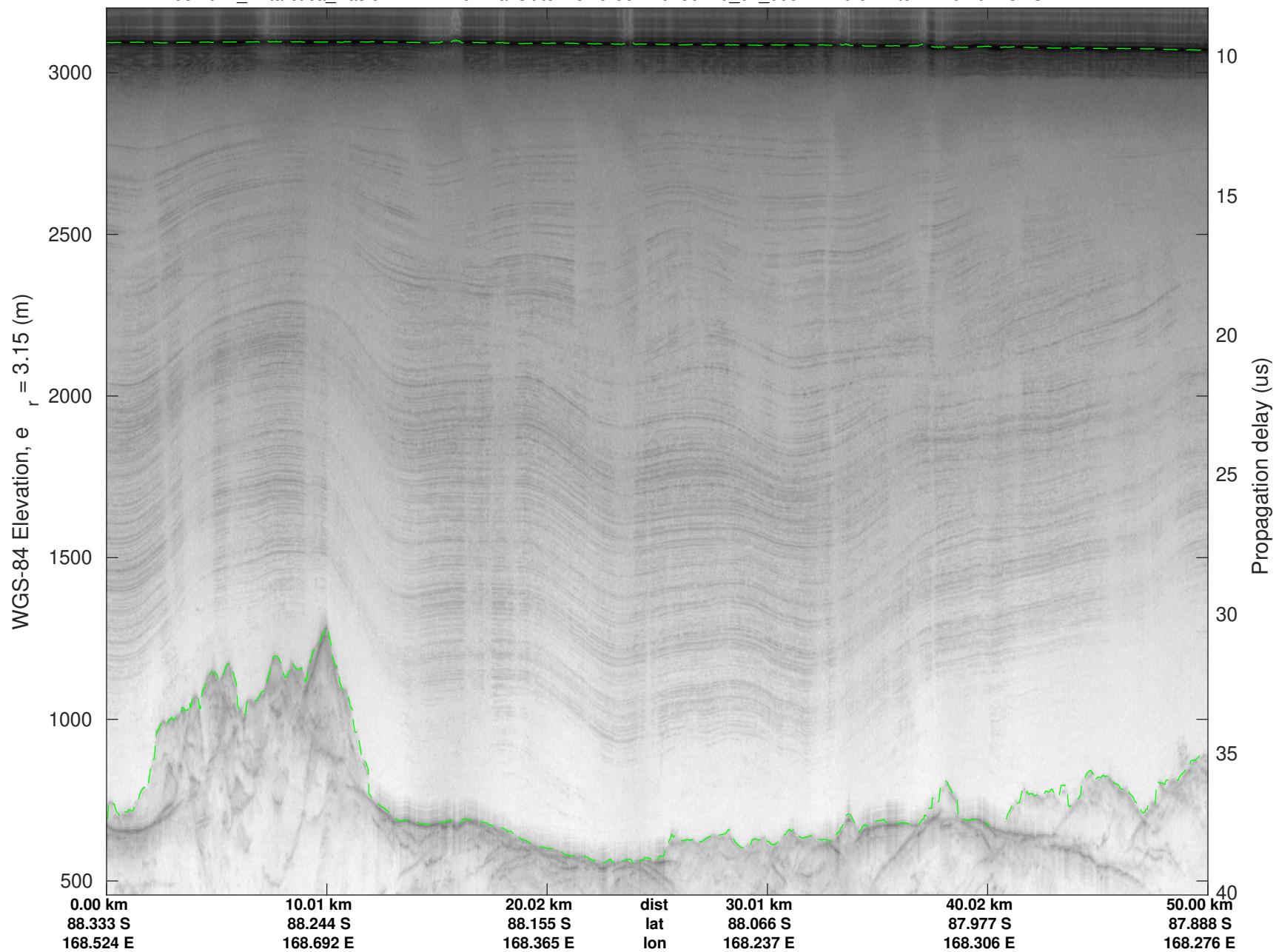
UTIG MARFA -- COLDEX

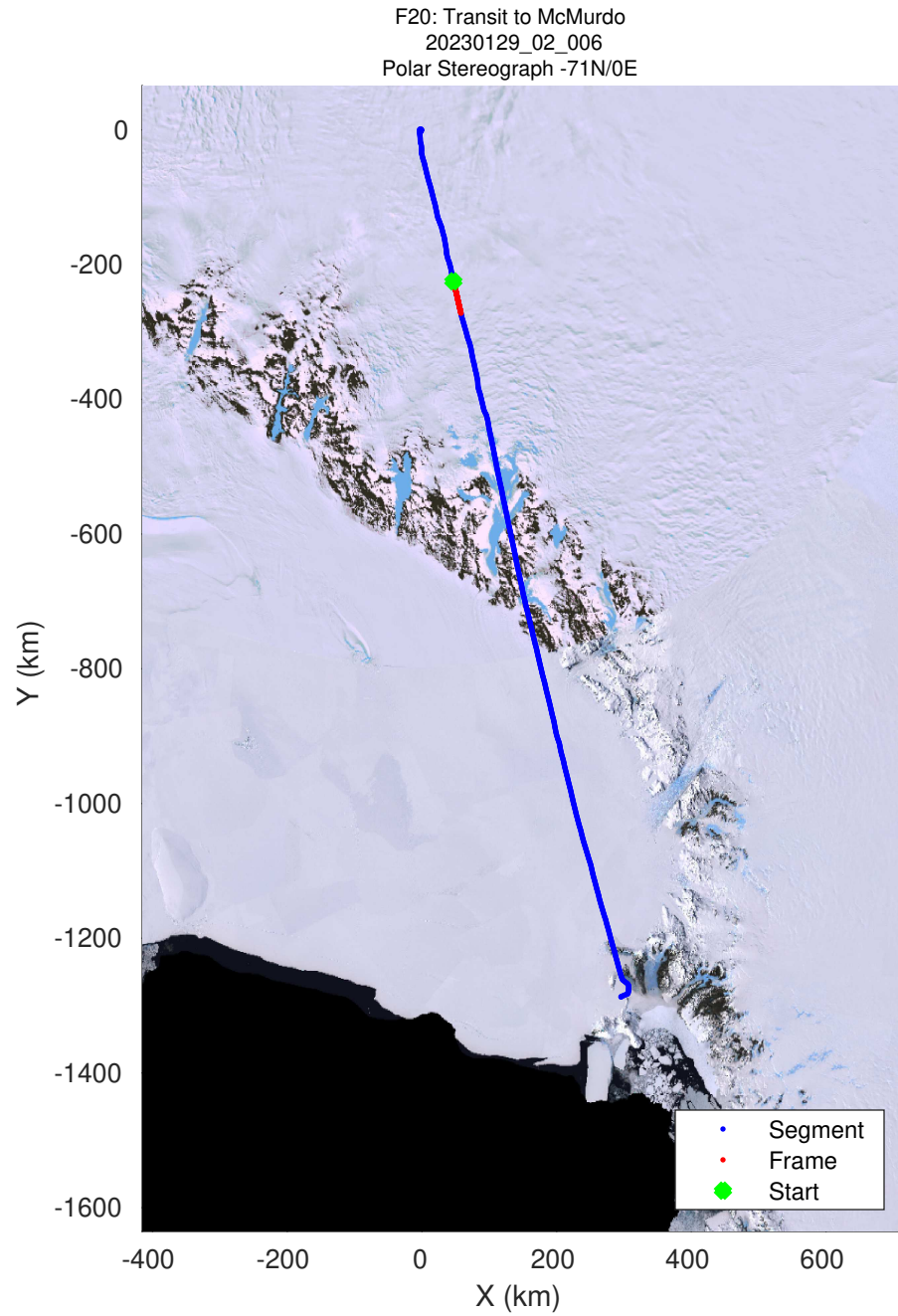
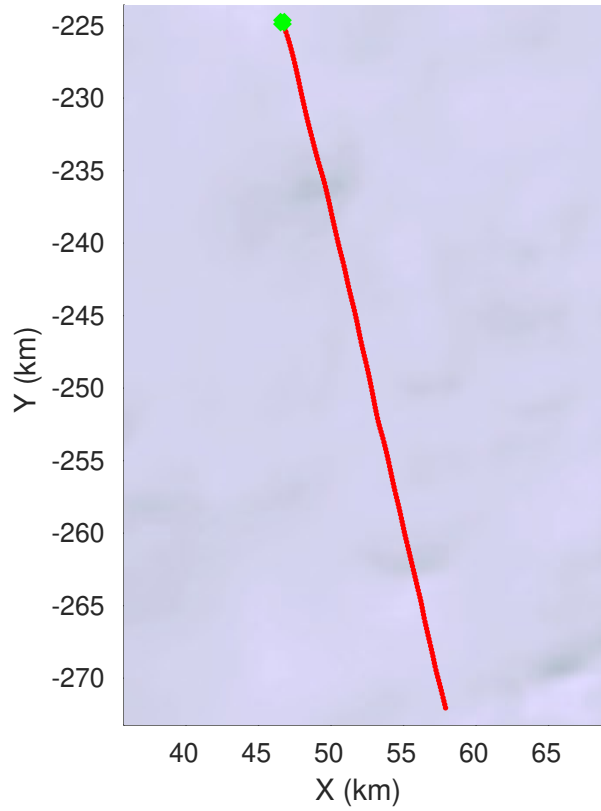
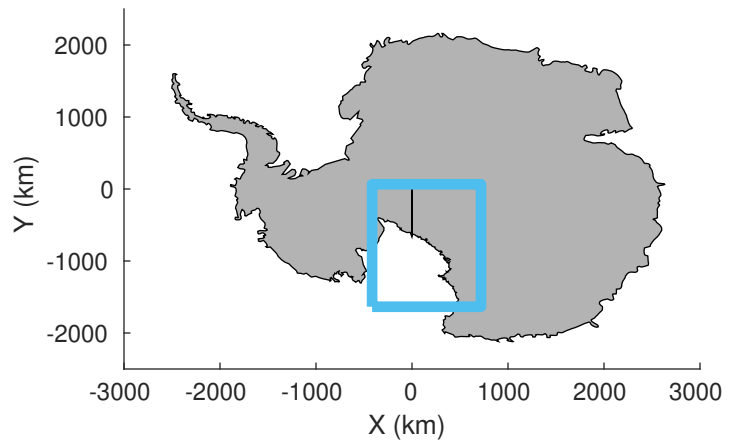
rds 2022_Antarctica_BaslerMKB: "F20: Transit to McMurdo" 20230129_02_005: 22:19:51.7 to 22:29:40.1 GPS



UTIG MARFA -- COLDEX


rds 2022_Antarctica_BaslerMKB: "F20: Transit to McMurdo" 20230129_02_005: 22:19:51.7 to 22:29:40.1 GPS





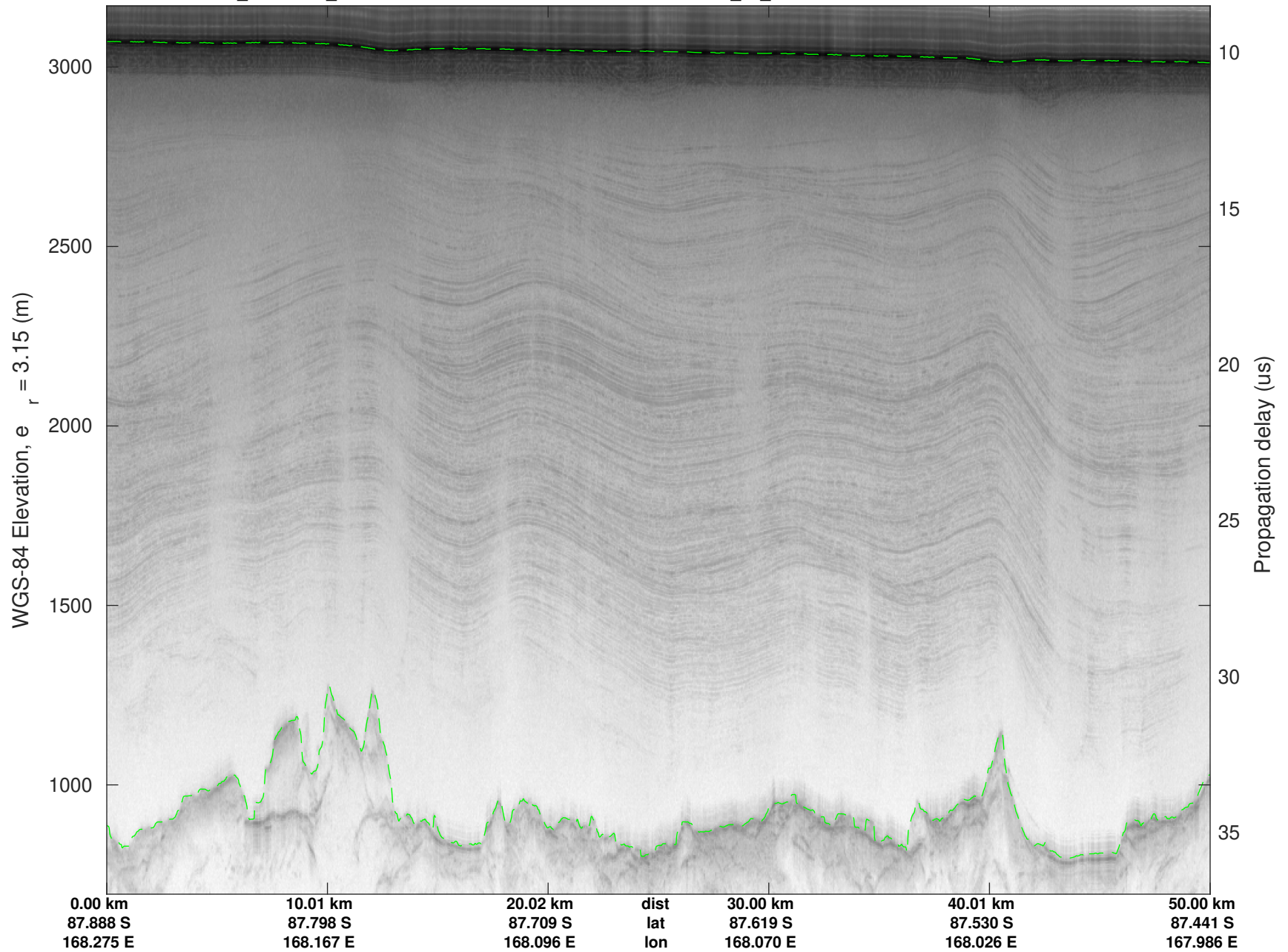
UTIG MARFA -- COLDEX

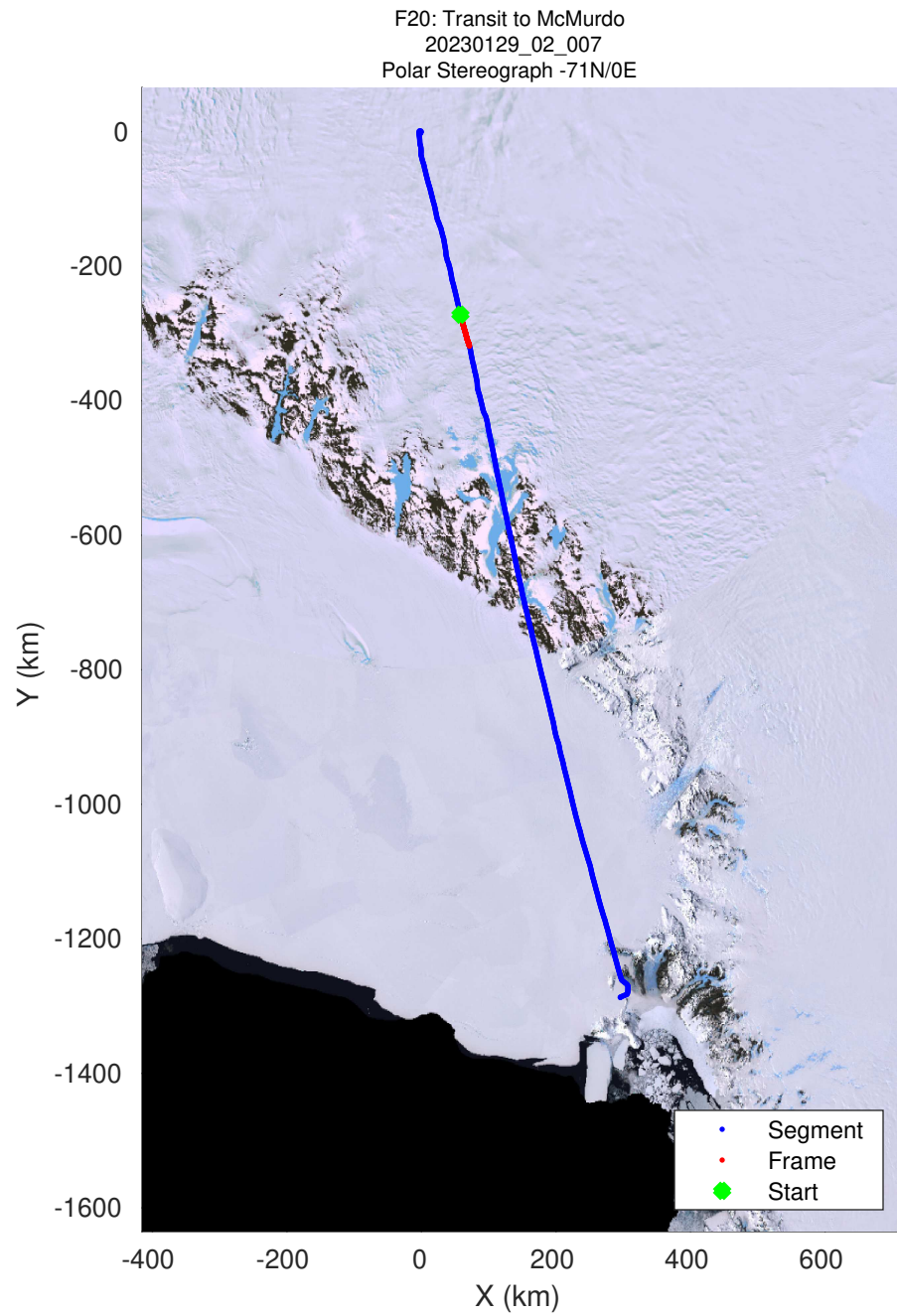
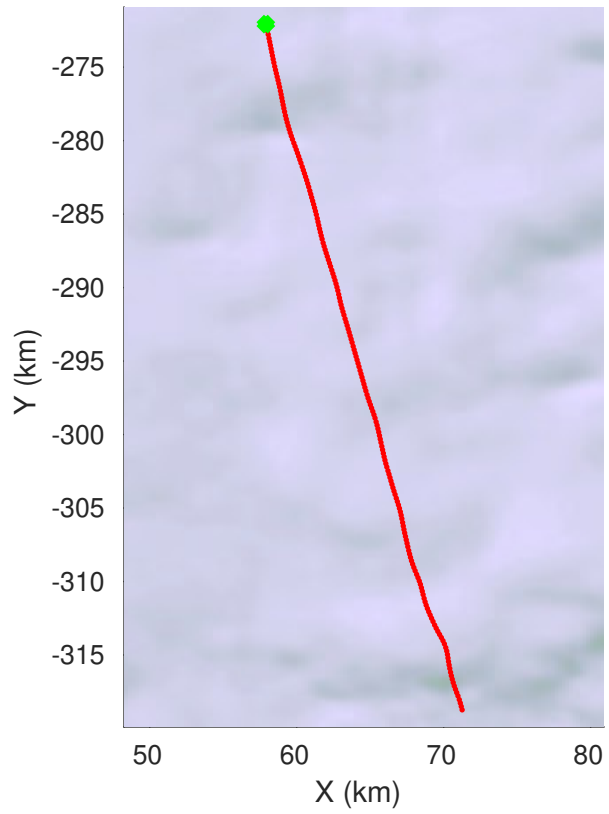
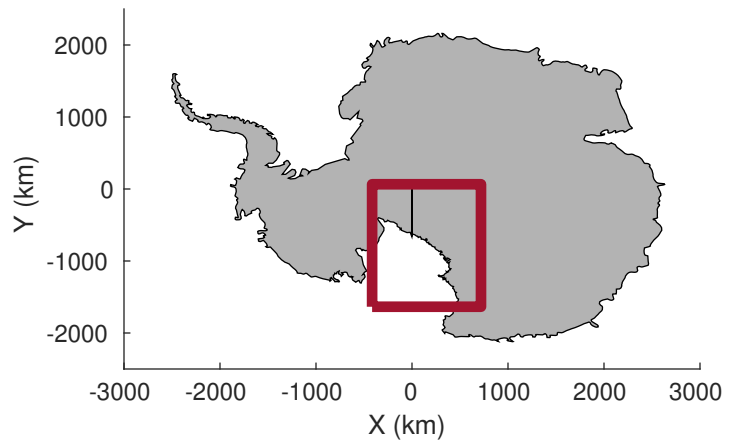
rds 2022_Antarctica_BaslerMKB: "F20: Transit to McMurdo" 20230129_02_006: 22:29:40.4 to 22:39:16.9 GPS



UTIG MARFA -- COLDEX


rds 2022_Antarctica_BaslerMKB: "F20: Transit to McMurdo" 20230129_02_006: 22:29:40.4 to 22:39:16.9 GPS





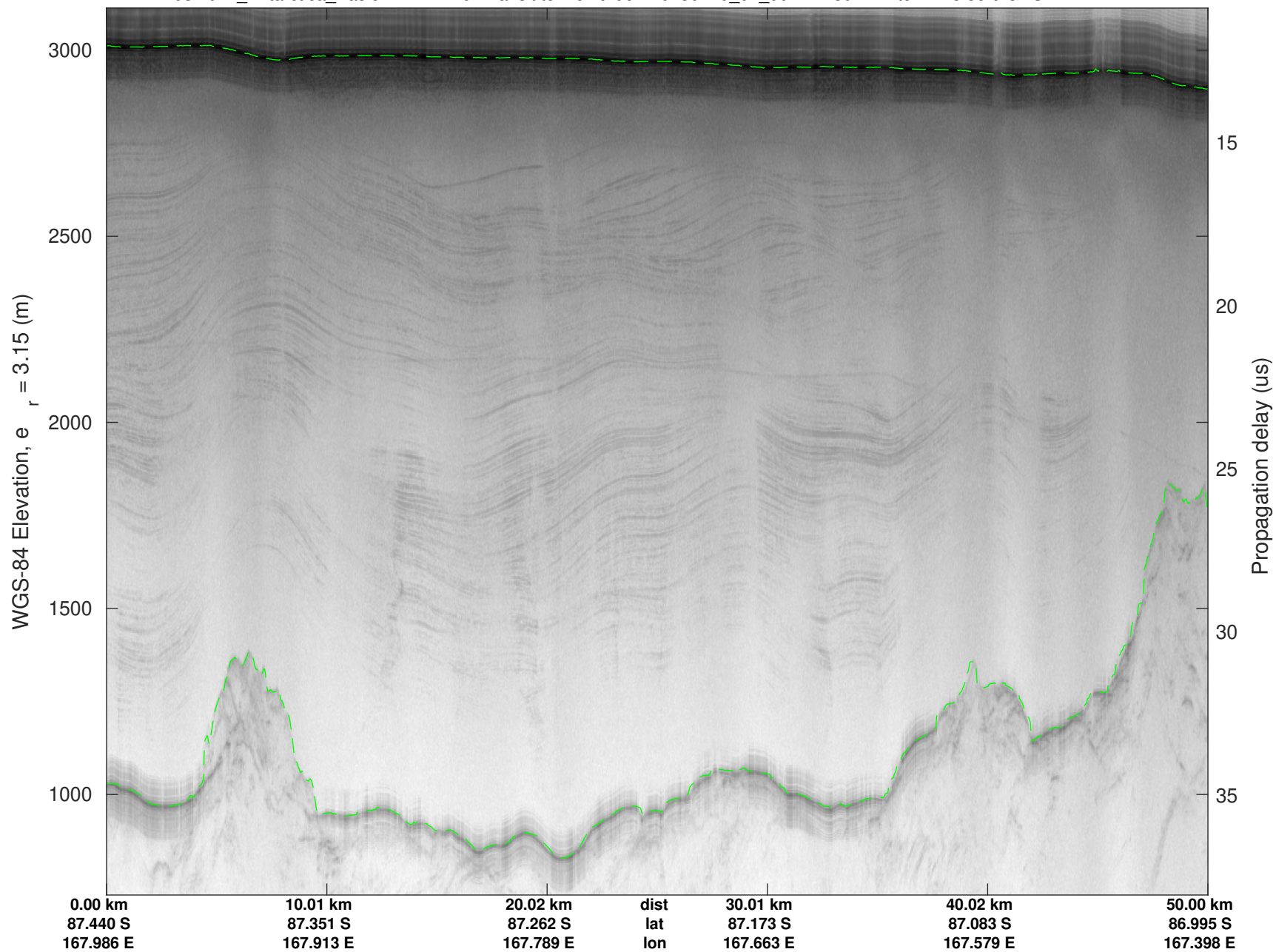
UTIG MARFA -- COLDEX

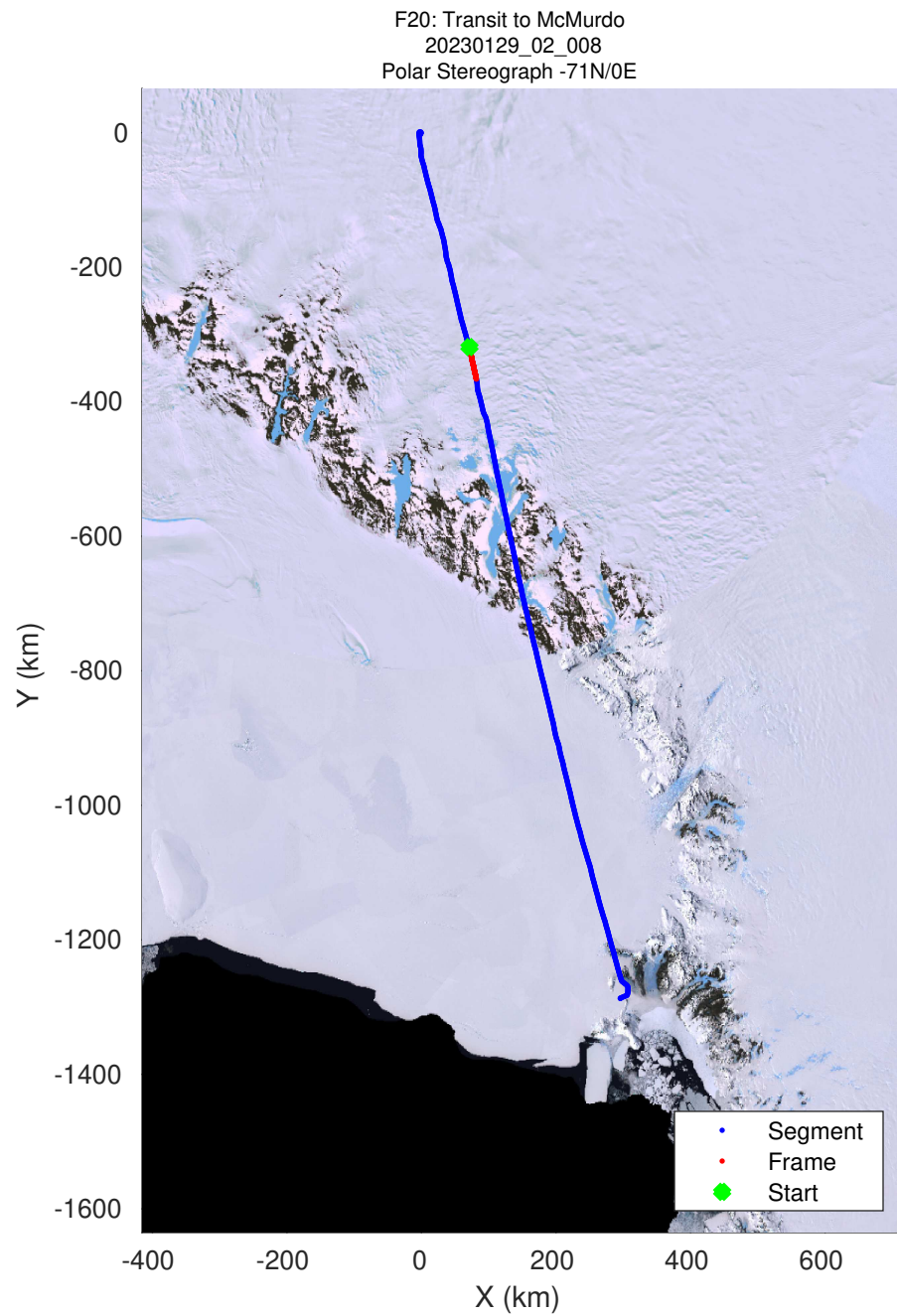

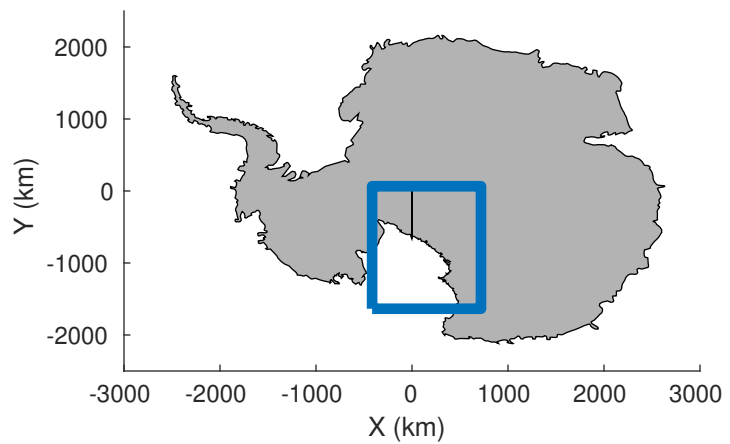
rds 2022_Antarctica_BaslerMKB: "F20: Transit to McMurdo" 20230129_02_007: 22:39:17.2 to 22:48:55.0 GPS



UTIG MARFA -- COLDEX


rds 2022_Antarctica_BaslerMKB: "F20: Transit to McMurdo" 20230129_02_007: 22:39:17.2 to 22:48:55.0 GPS





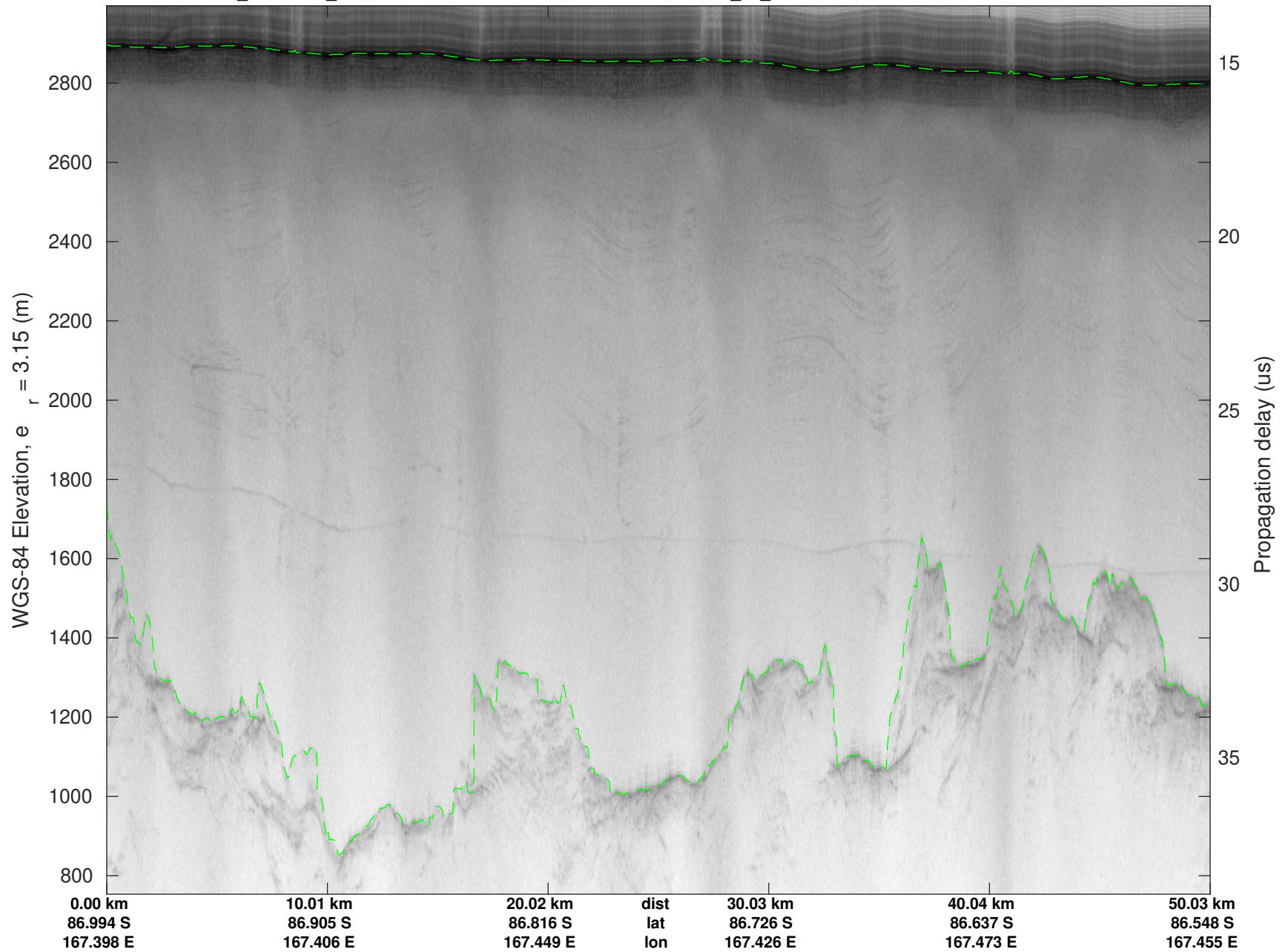
UTIG MARFA -- COLDEX

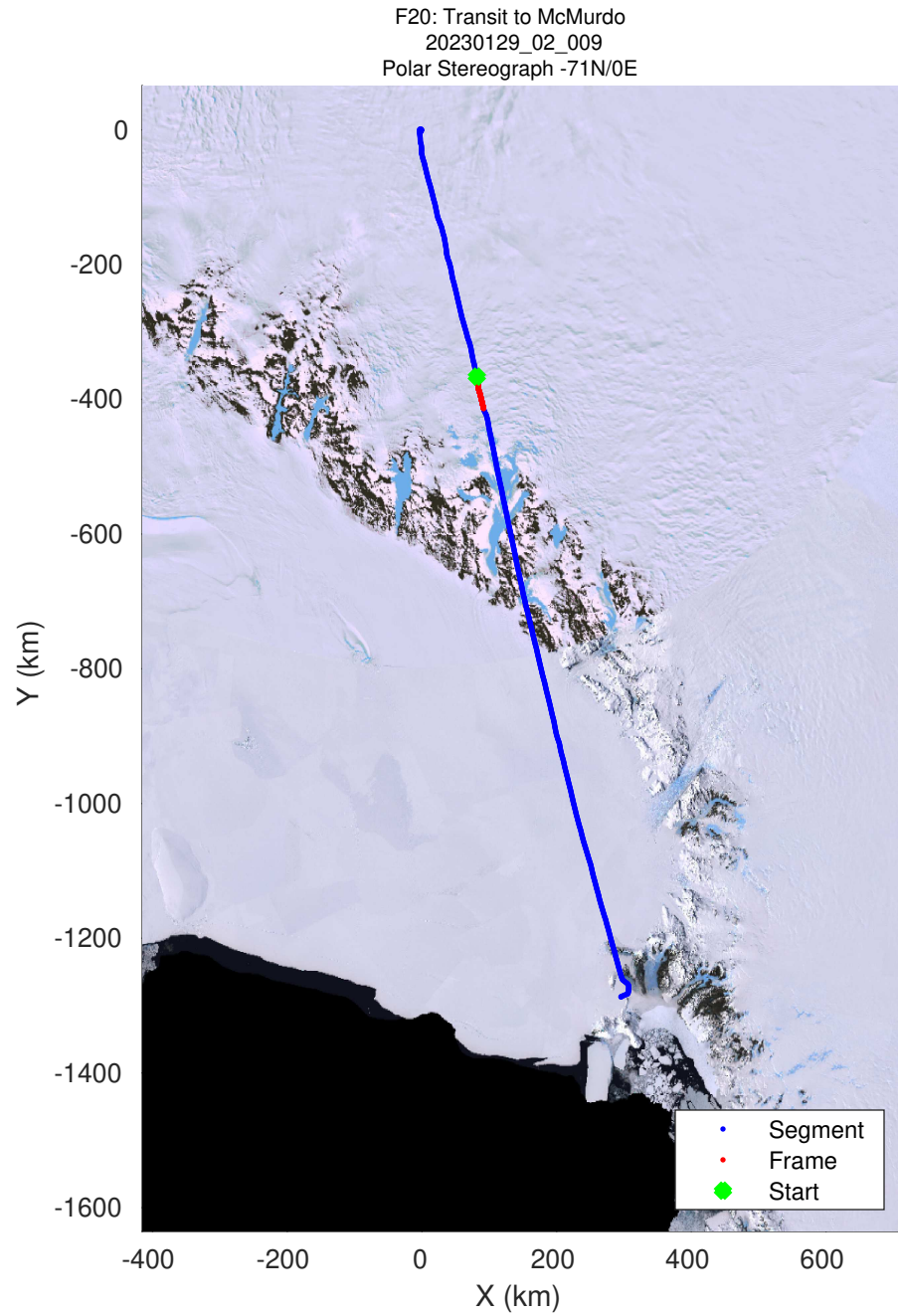
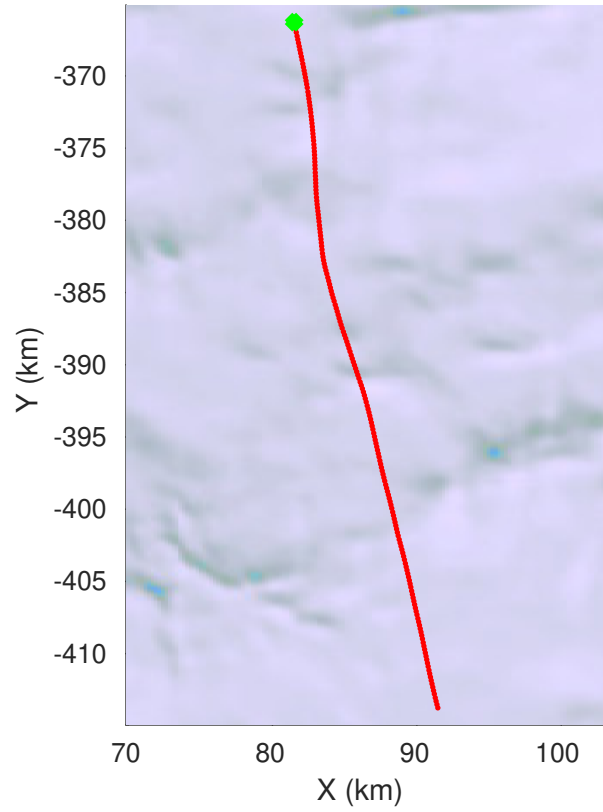
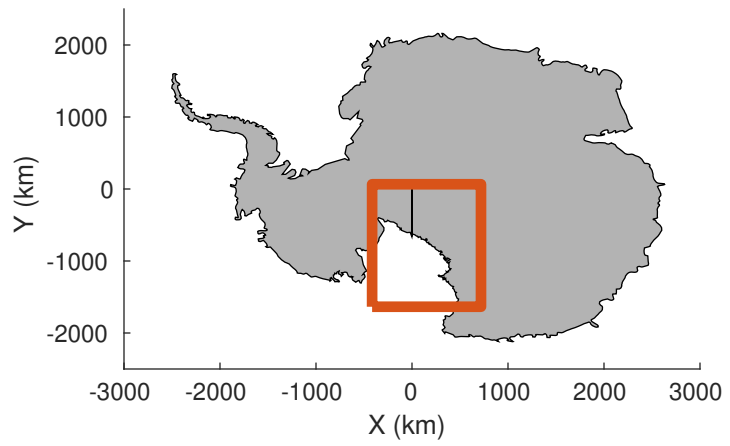
rds 2022_Antarctica_BaslerMKB: "F20: Transit to McMurdo" 20230129_02_008: 22:48:55.4 to 22:58:58.5 GPS



UTIG MARFA -- COLDEX


rds 2022_Antarctica_BaslerMKB: "F20: Transit to McMurdo" 20230129_02_008: 22:48:55.4 to 22:58:58.5 GPS





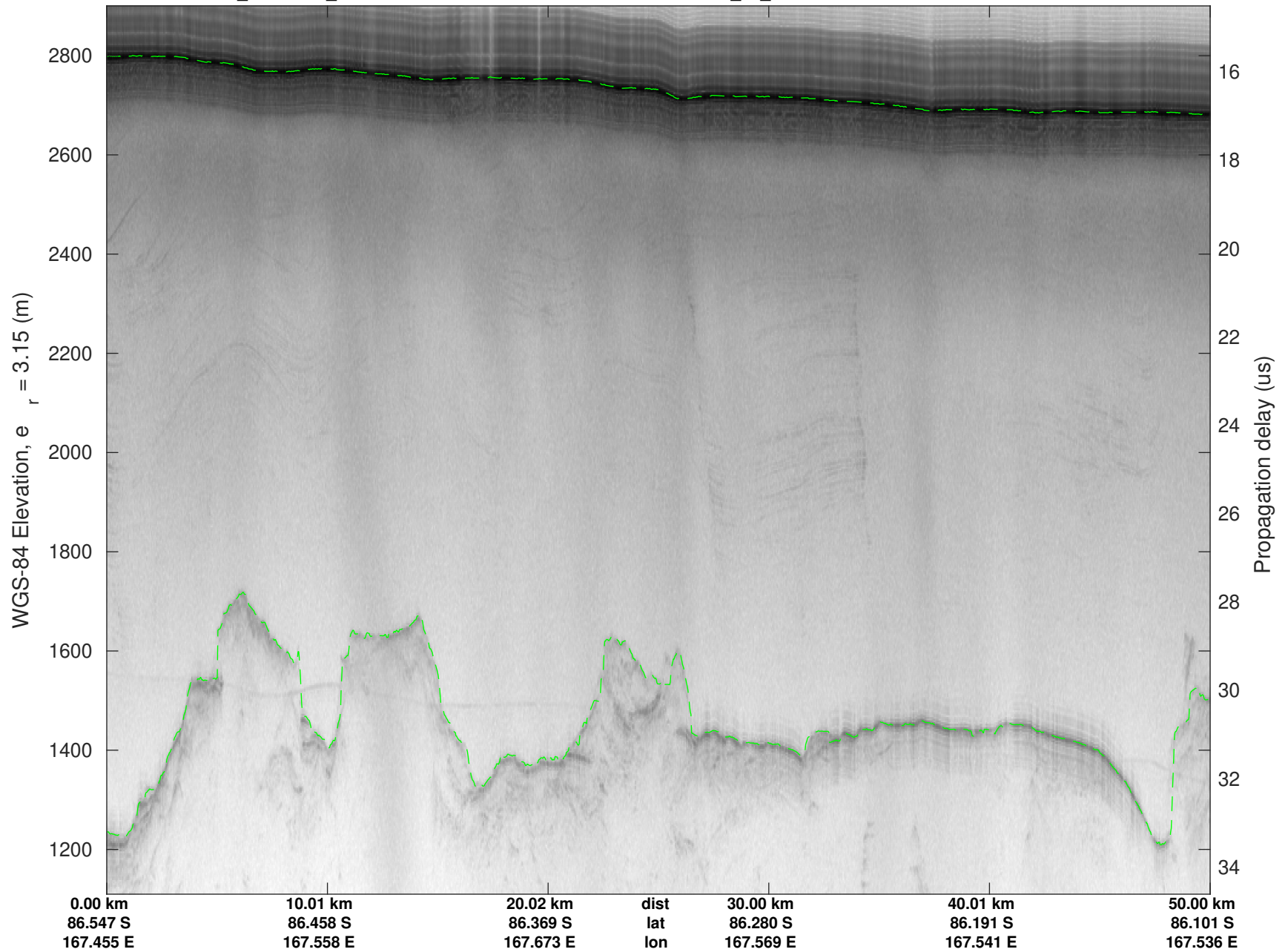
UTIG MARFA -- COLDEX

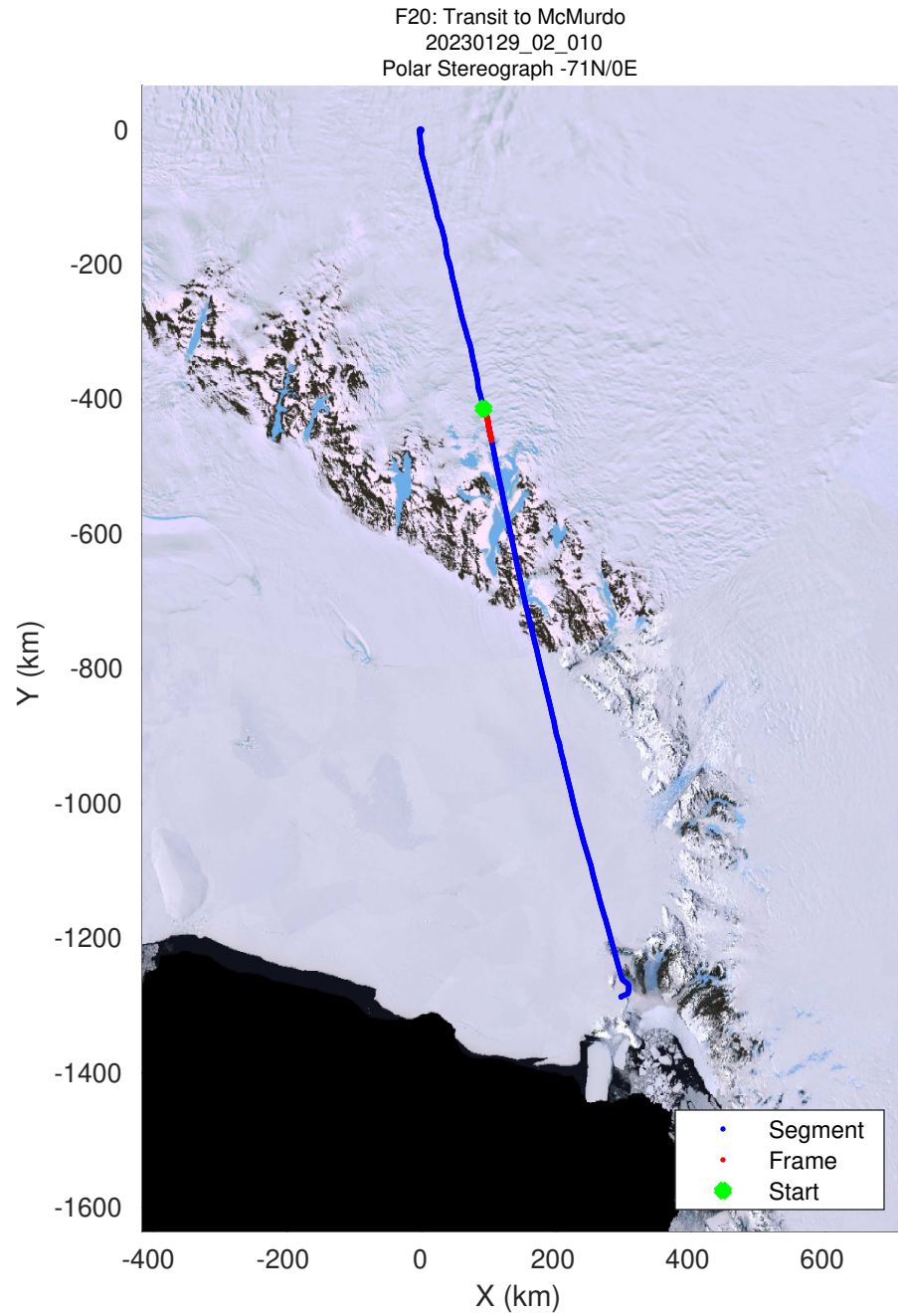
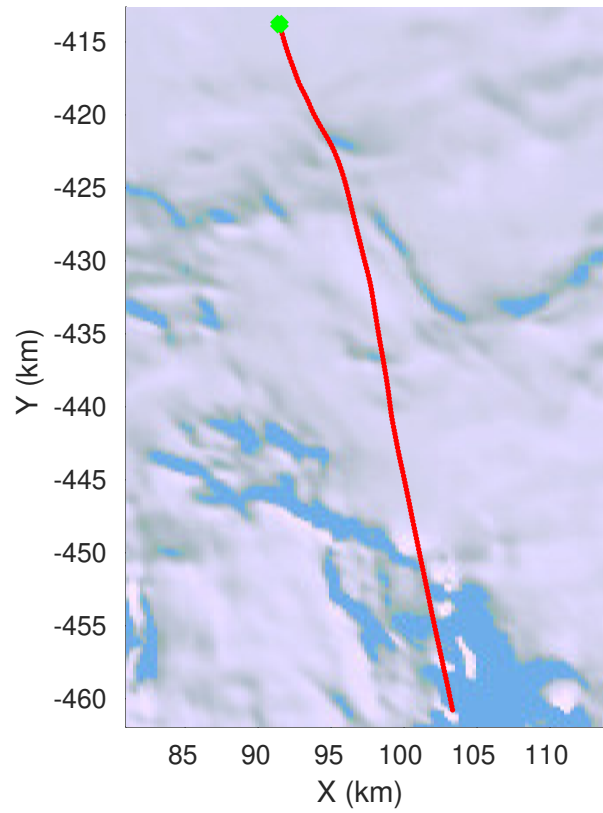
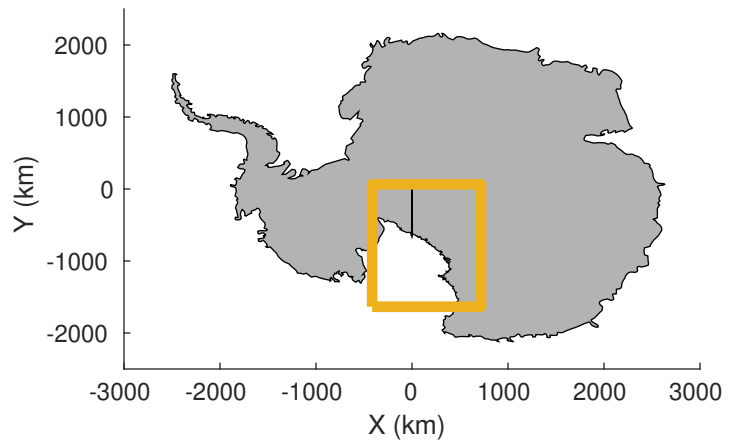
rds 2022_Antarctica_BaslerMKB: "F20: Transit to McMurdo" 20230129_02_009: 22:58:58.9 to 23:08:28.5 GPS



UTIG MARFA -- COLDEX


rds 2022_Antarctica_BaslerMKB: "F20: Transit to McMurdo" 20230129_02_009: 22:58:58.9 to 23:08:28.5 GPS





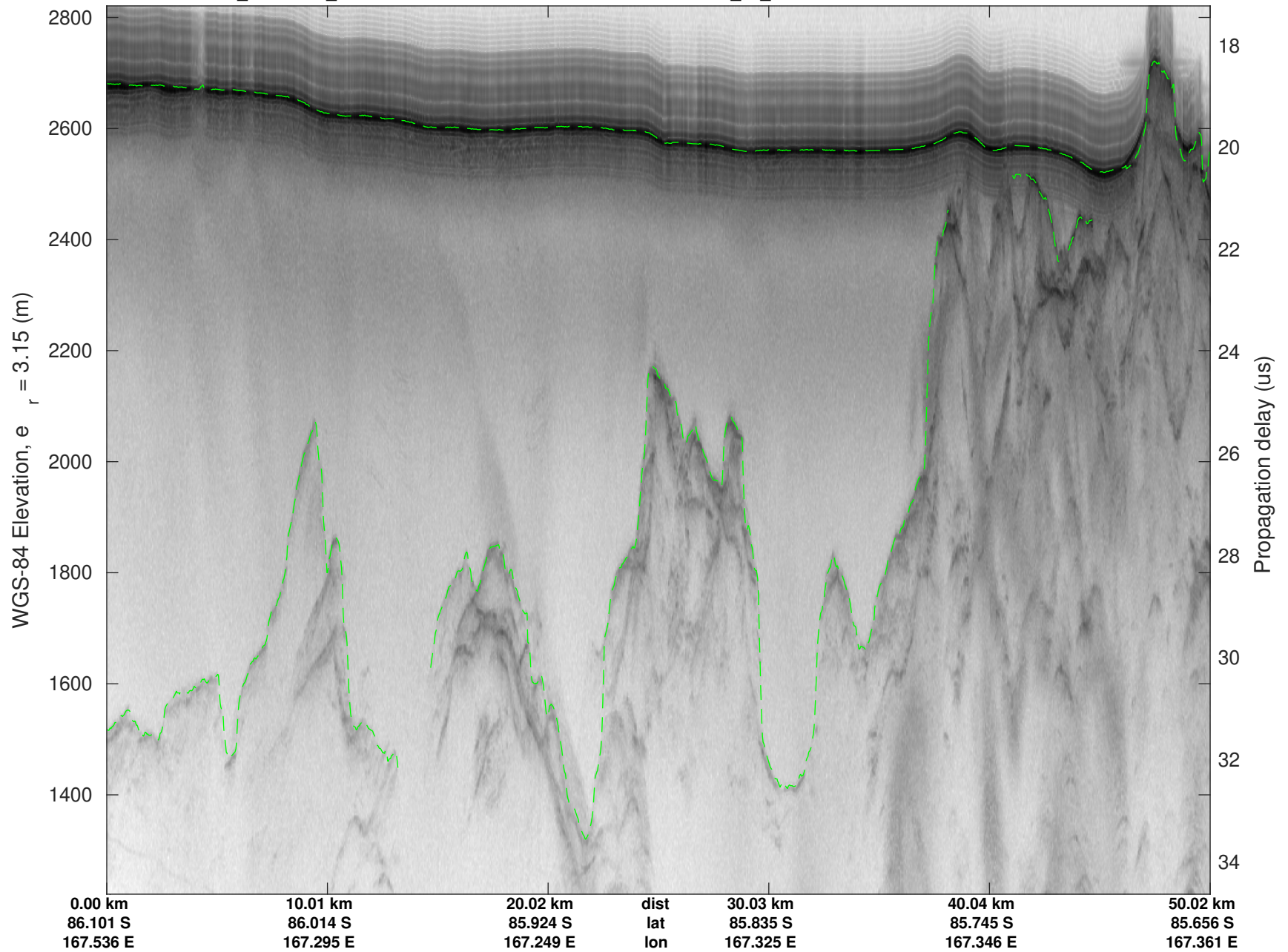
UTIG MARFA -- COLDEX

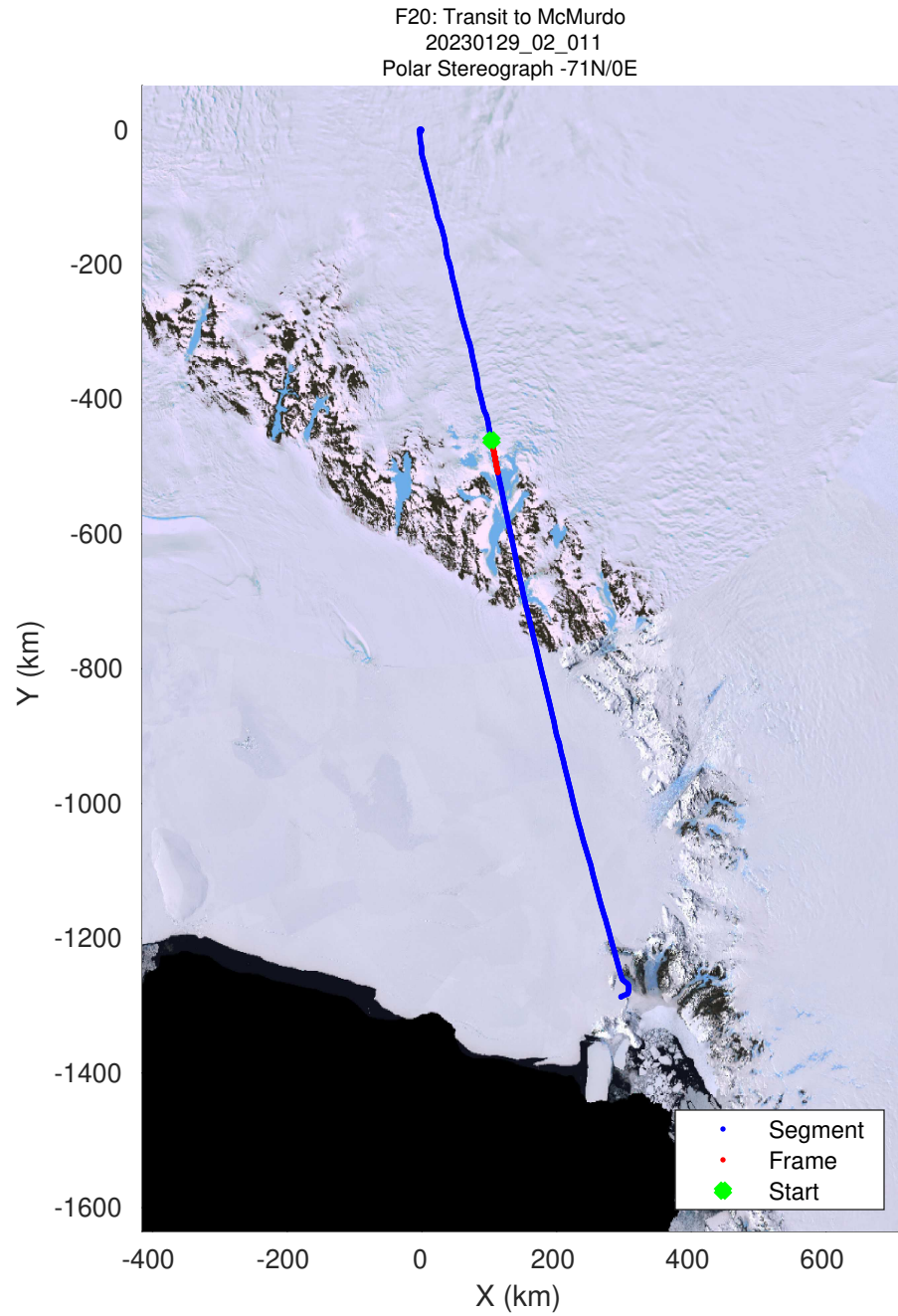
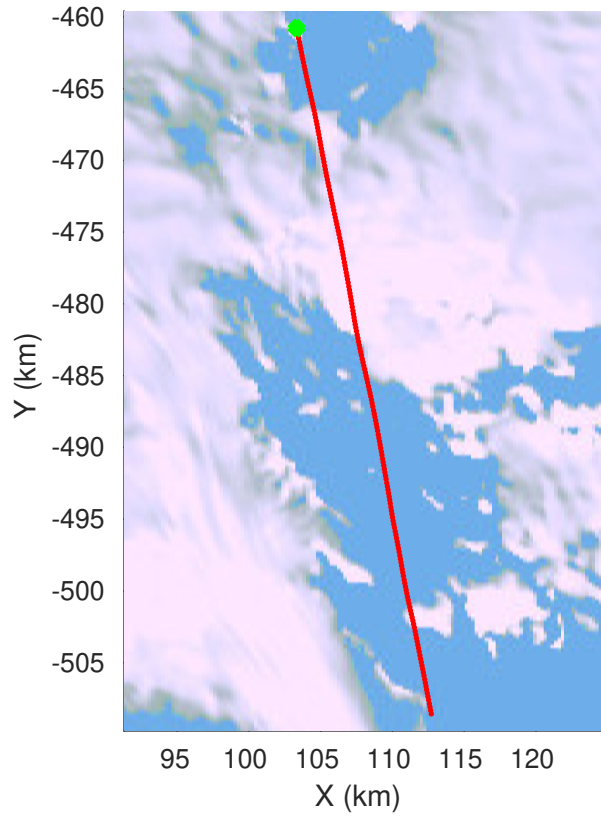
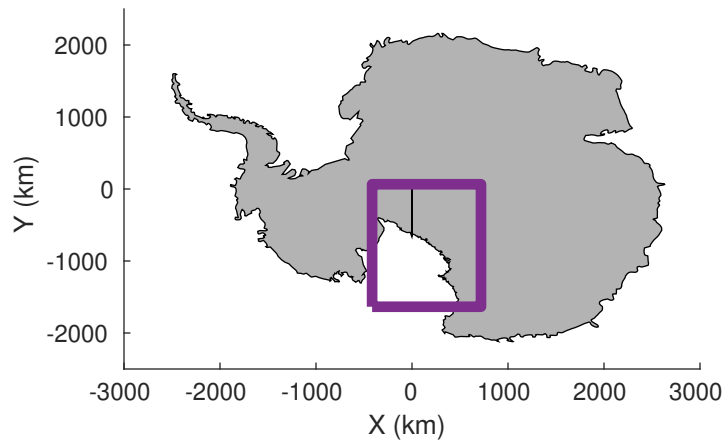
rds 2022_Antarctica_BaslerMKB: "F20: Transit to McMurdo" 20230129_02_010: 23:08:28.8 to 23:18:29.3 GPS



UTIG MARFA -- COLDEX


rds 2022_Antarctica_BaslerMKB: "F20: Transit to McMurdo" 20230129_02_010: 23:08:28.8 to 23:18:29.3 GPS






UTIG MARFA -- COLDEX

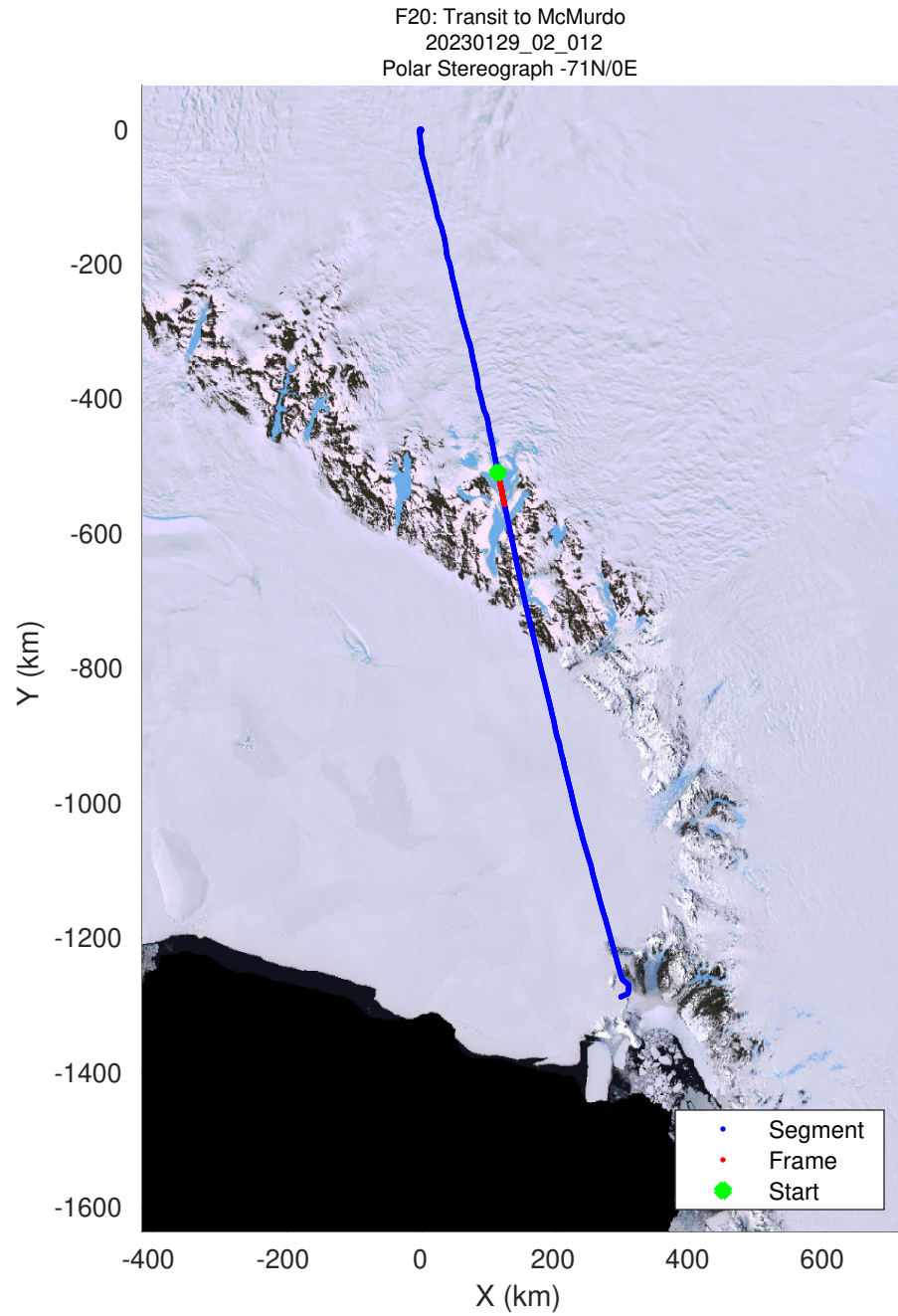
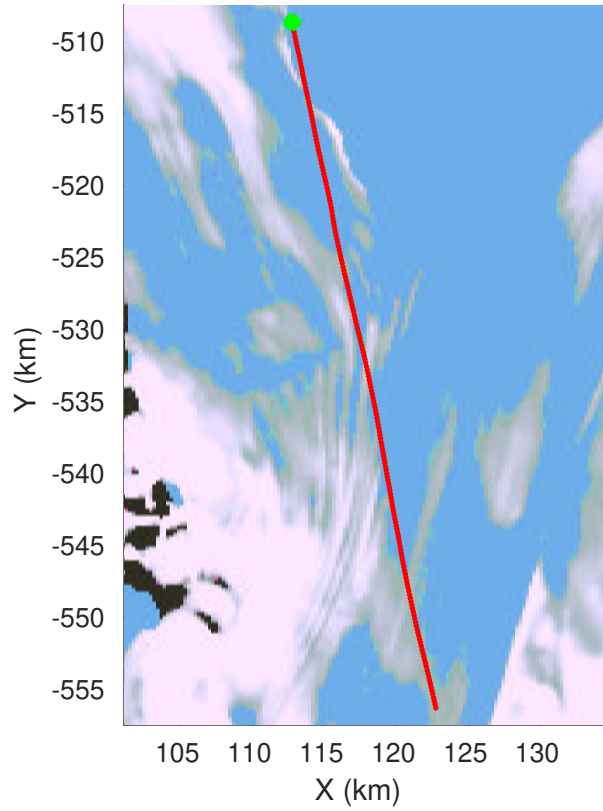
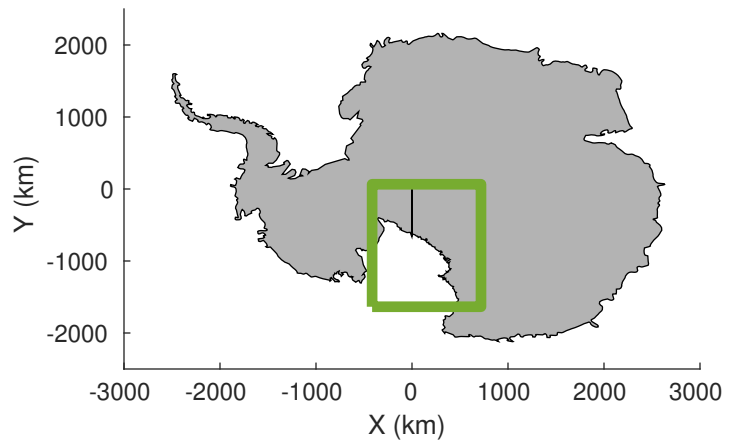
rds 2022_Antarctica_BaslerMKB: "F20: Transit to McMurdo" 20230129_02_011: 23:18:29.6 to 23:27:52.6 GPS



UTIG MARFA -- COLDEX


rds 2022_Antarctica_BaslerMKB: "F20: Transit to McMurdo" 20230129_02_011: 23:18:29.6 to 23:27:52.6 GPS






UTIG MARFA -- COLDEX

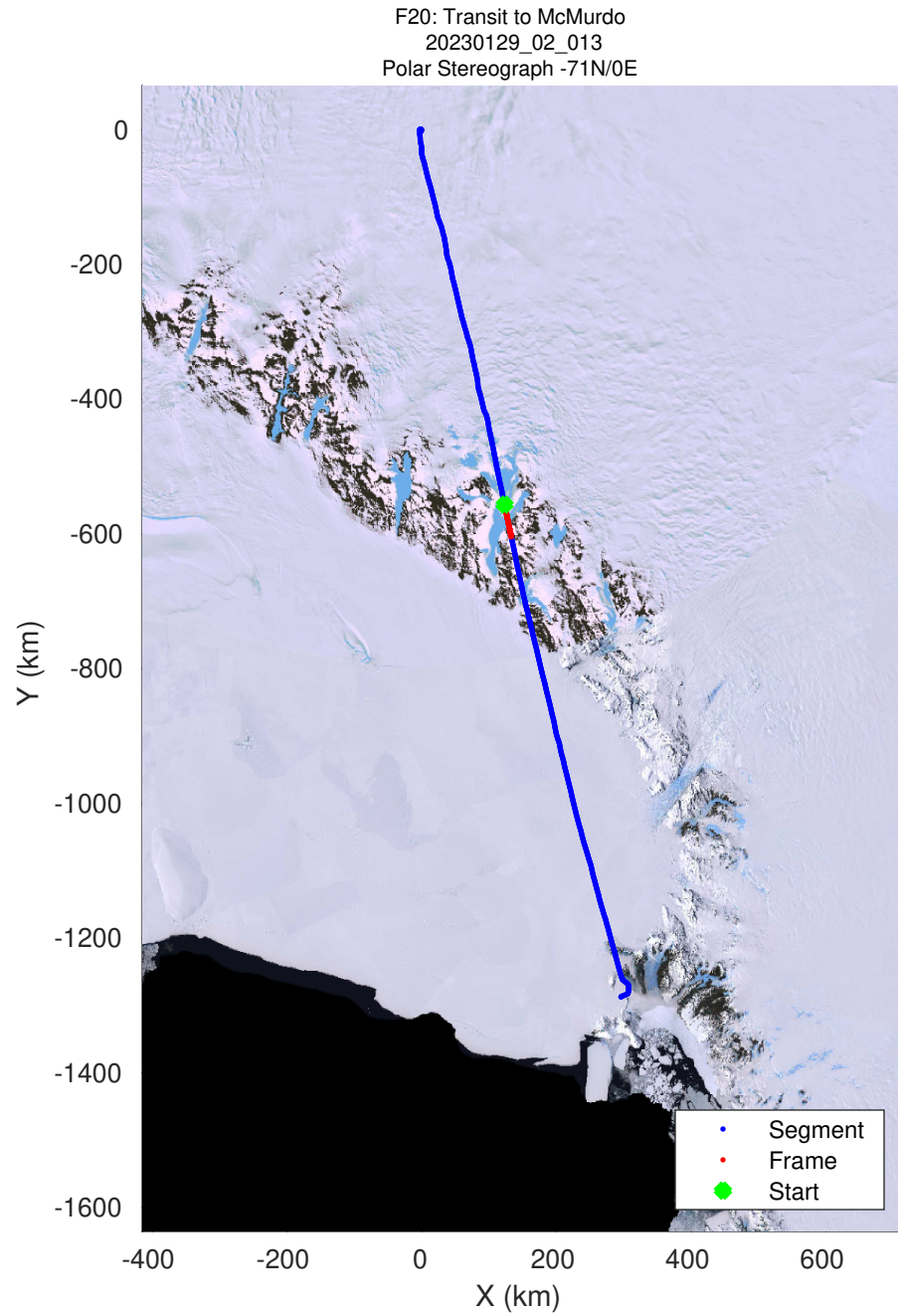
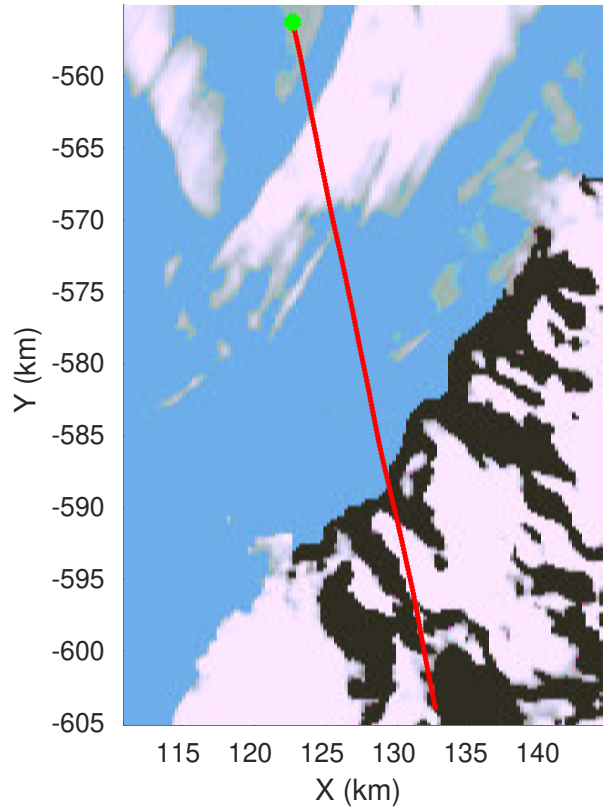
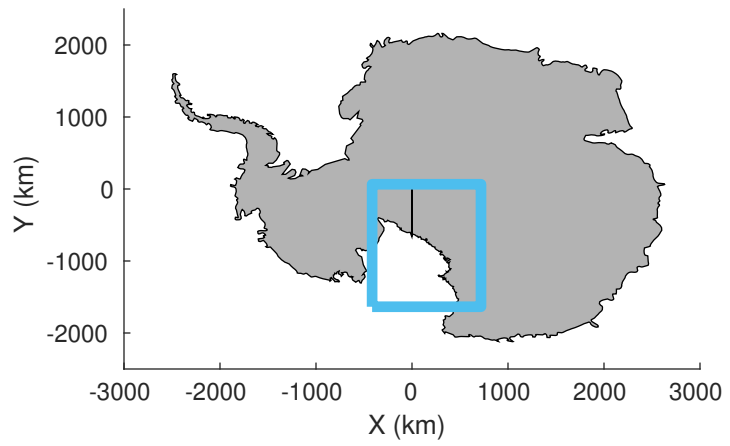
rds 2022_Antarctica_BaslerMKB: "F20: Transit to McMurdo" 20230129_02_012: 23:27:52.9 to 23:36:58.1 GPS



UTIG MARFA -- COLDEX


rds 2022_Antarctica_BaslerMKB: "F20: Transit to McMurdo" 20230129_02_012: 23:27:52.9 to 23:36:58.1 GPS






UTIG MARFA -- COLDEX

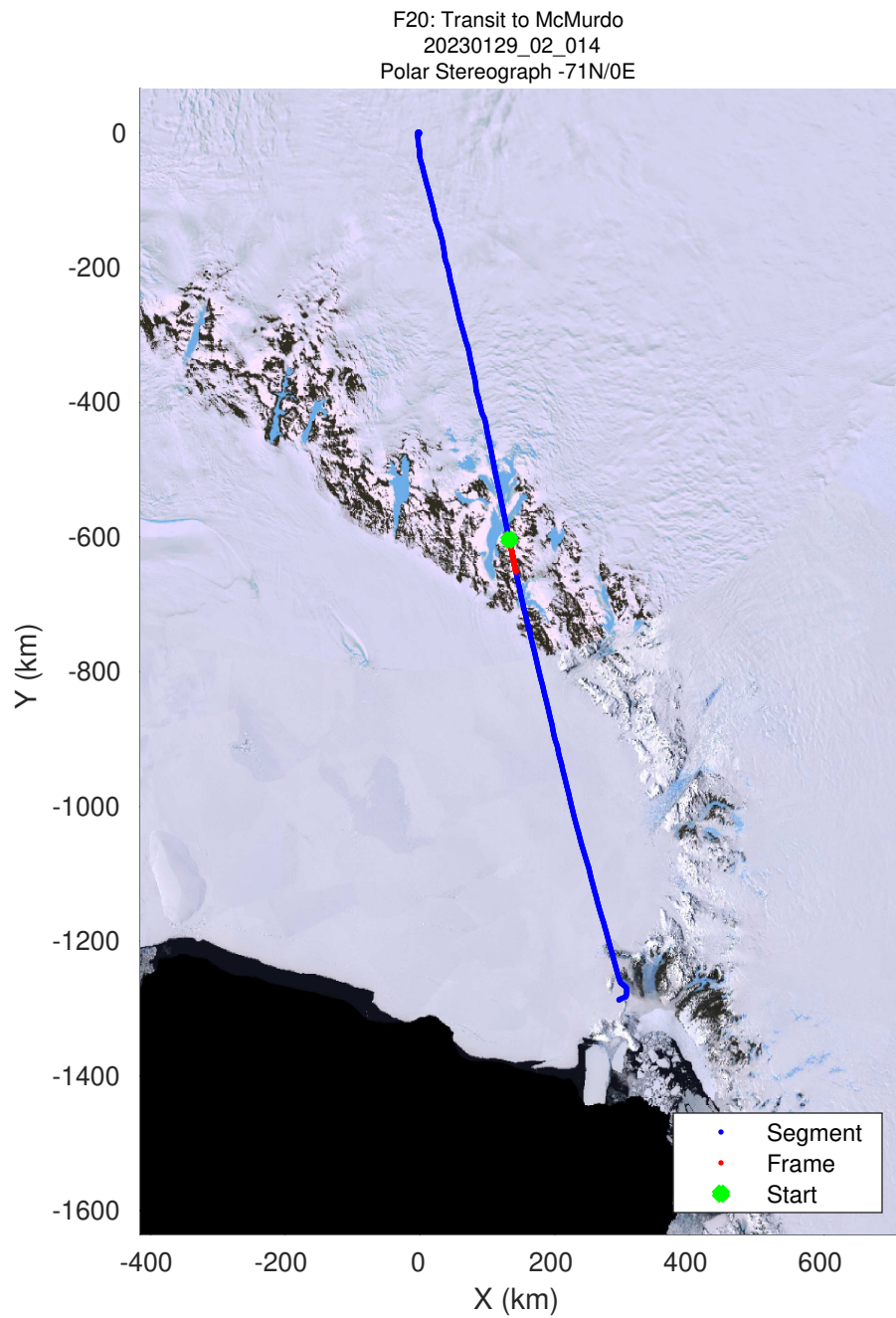

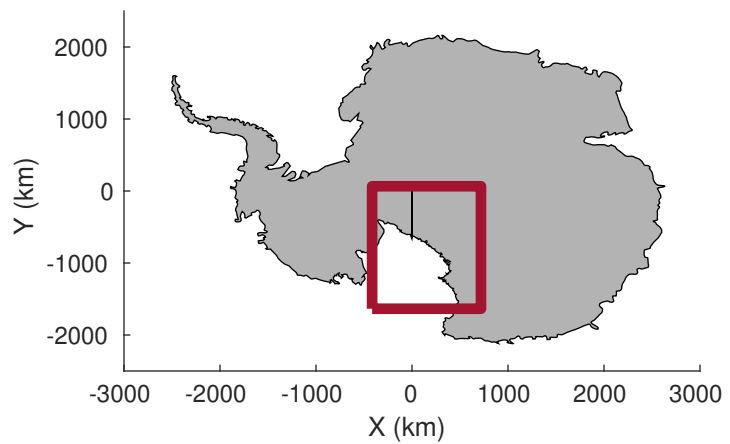
rds 2022_Antarctica_BaslerMKB: "F20: Transit to McMurdo" 20230129_02_013: 23:36:58.4 to 23:45:59.5 GPS



UTIG MARFA -- COLDEX


rds 2022_Antarctica_BaslerMKB: "F20: Transit to McMurdo" 20230129_02_013: 23:36:58.4 to 23:45:59.5 GPS






UTIG MARFA -- COLDEX

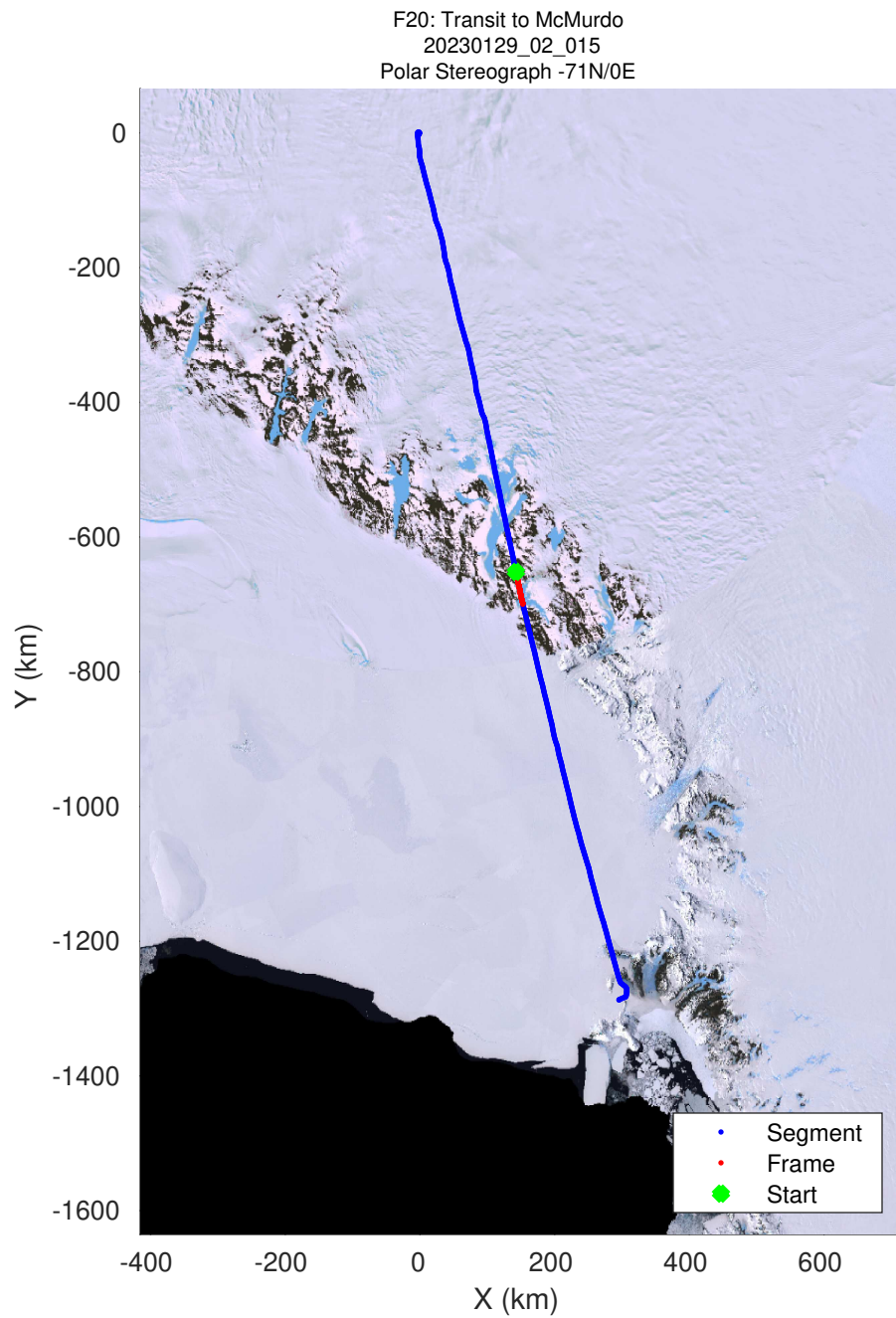
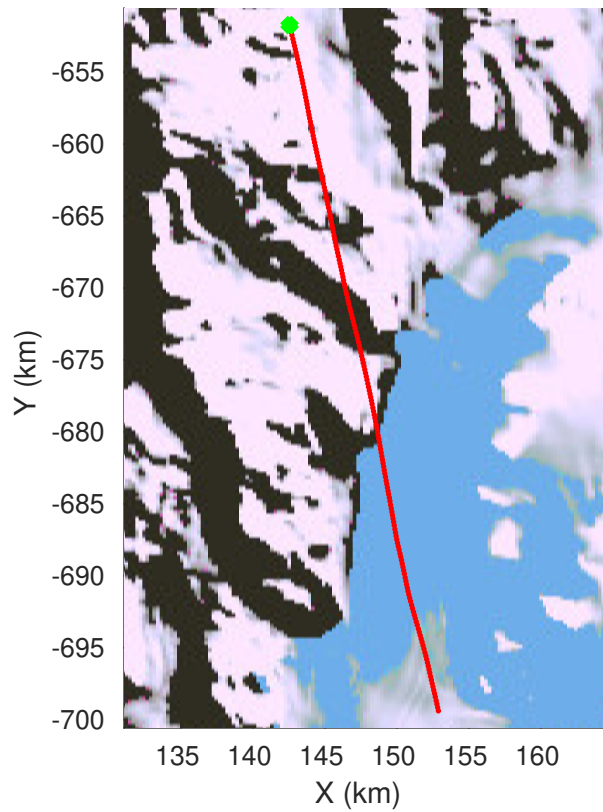
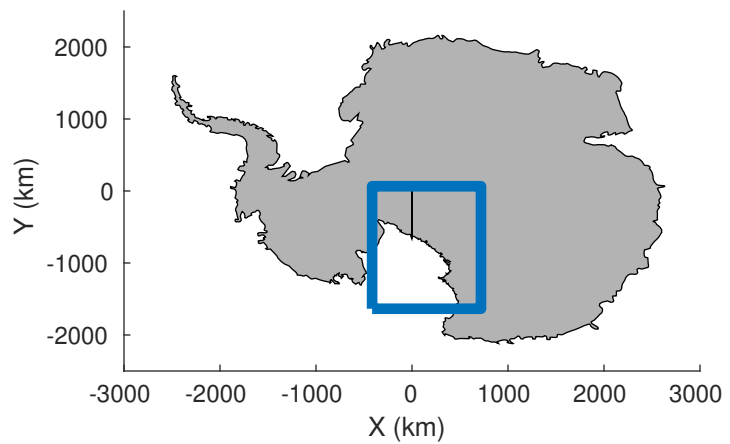
rds 2022_Antarctica_BaslerMKB: "F20: Transit to McMurdo" 20230129_02_014: 23:45:59.8 to 23:55:01.4 GPS



UTIG MARFA -- COLDEX


rds 2022_Antarctica_BaslerMKB: "F20: Transit to McMurdo" 20230129_02_014: 23:45:59.8 to 23:55:01.4 GPS






UTIG MARFA -- COLDEX

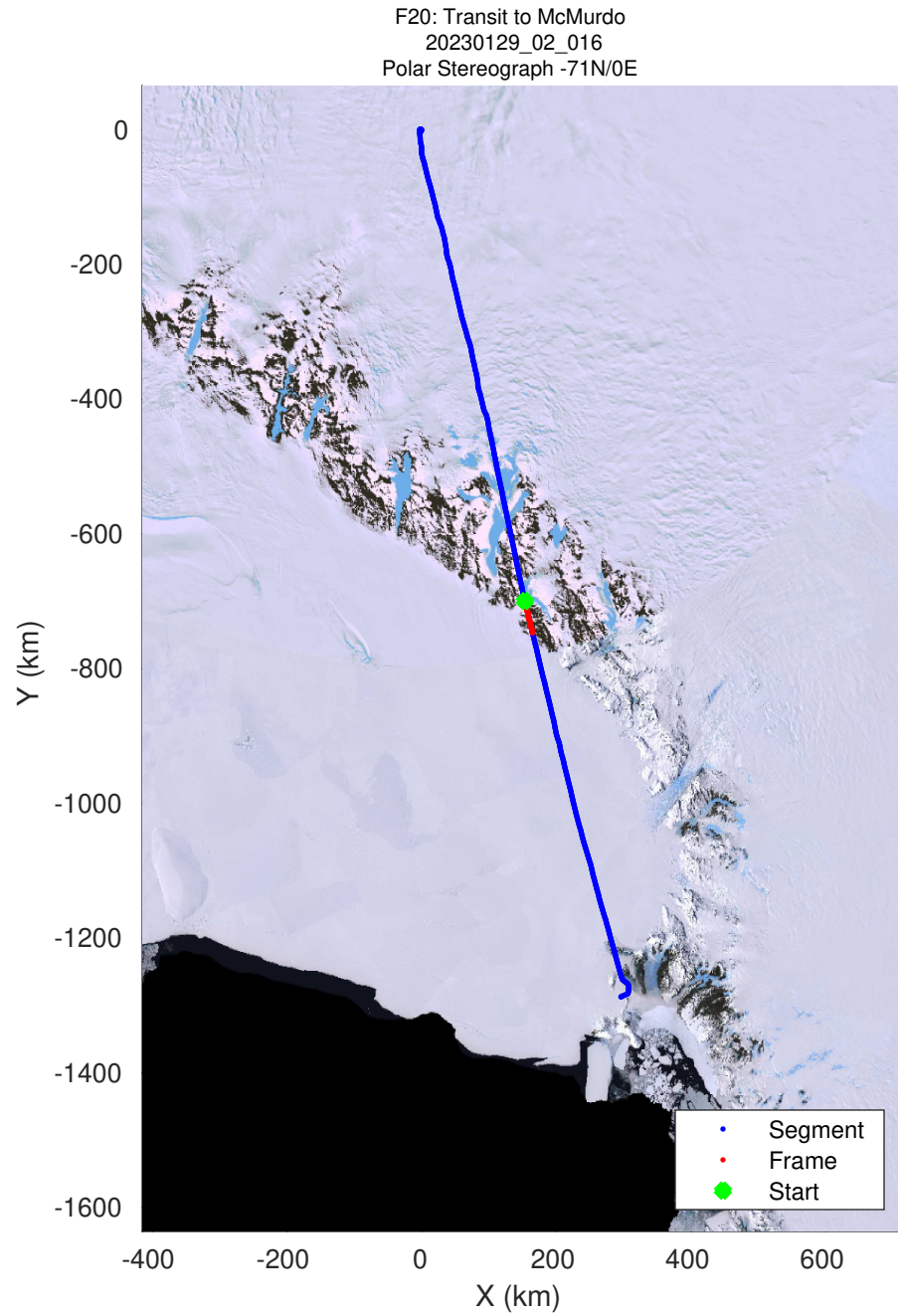
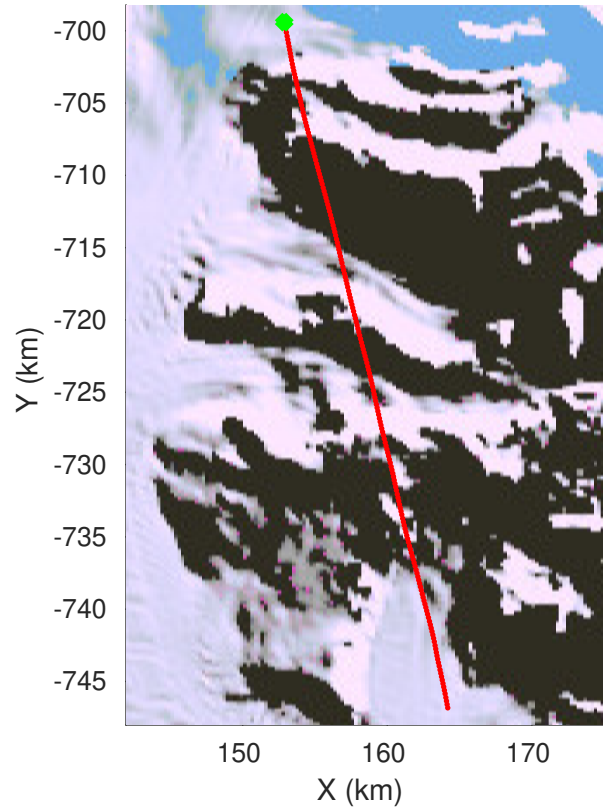
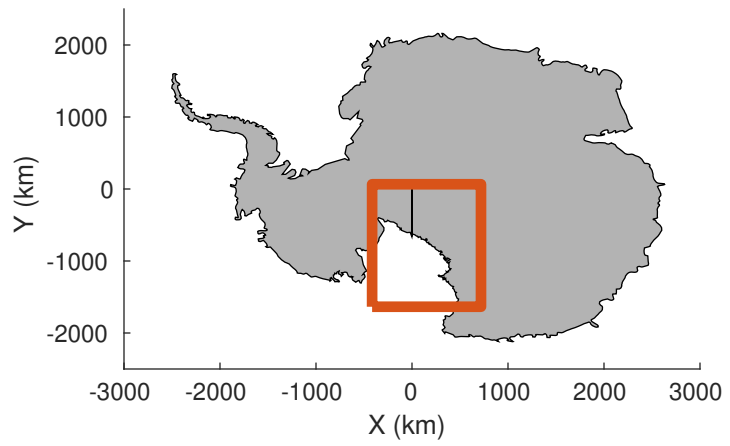
rds 2022_Antarctica_BaslerMKB: "F20: Transit to McMurdo" 20230129_02_015: 23:55:01.6 to 24:03:48.2 GPS



UTIG MARFA -- COLDEX


rds 2022_Antarctica_BaslerMKB: "F20: Transit to McMurdo" 20230129_02_015: 23:55:01.6 to 24:03:48.2 GPS






UTIG MARFA -- COLDEX

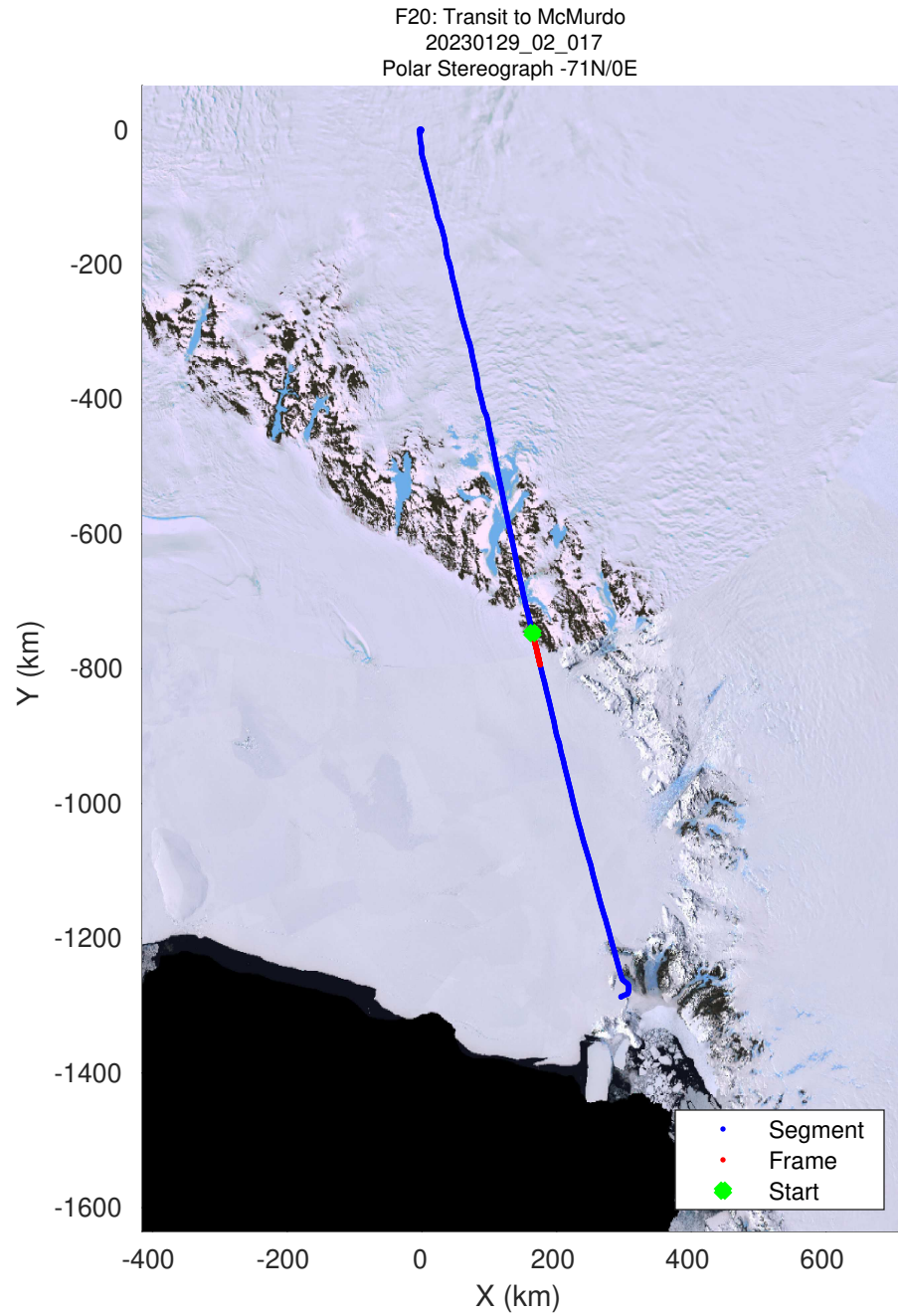
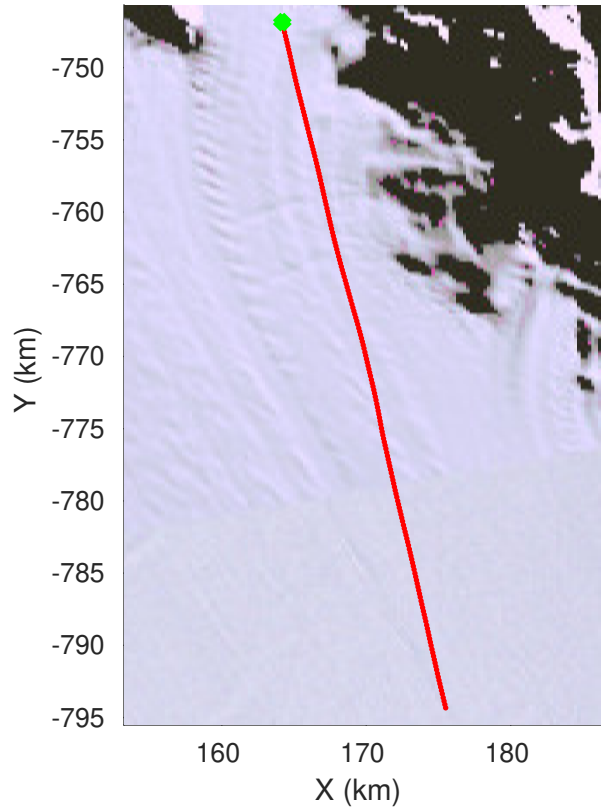
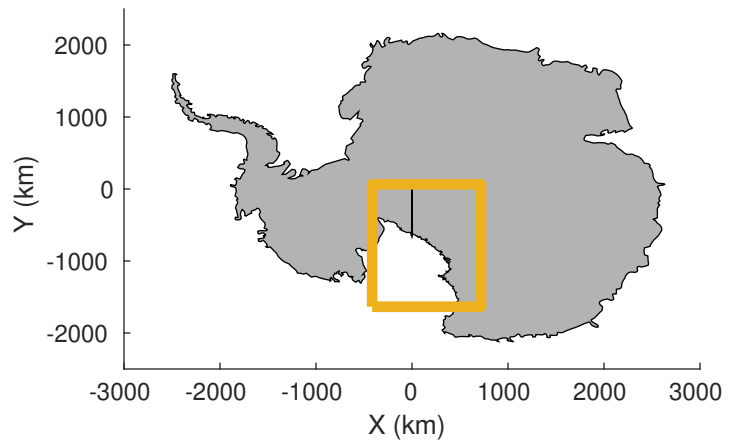
rds 2022_Antarctica_BaslerMKB: "F20: Transit to McMurdo" 20230129_02_016: 24:03:48.5 to 24:12:26.6 GPS



UTIG MARFA -- COLDEX


rds 2022_Antarctica_BaslerMKB: "F20: Transit to McMurdo" 20230129_02_016: 24:03:48.5 to 24:12:26.6 GPS






UTIG MARFA -- COLDEX

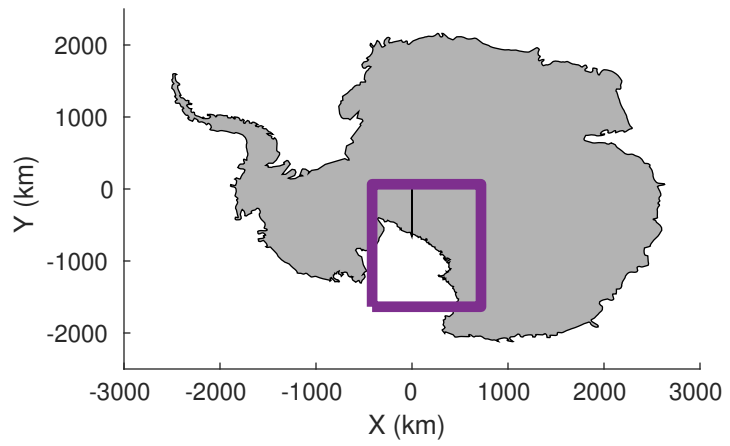
rds 2022_Antarctica_BaslerMKB: "F20: Transit to McMurdo" 20230129_02_017: 24:12:26.9 to 24:20:58.7 GPS



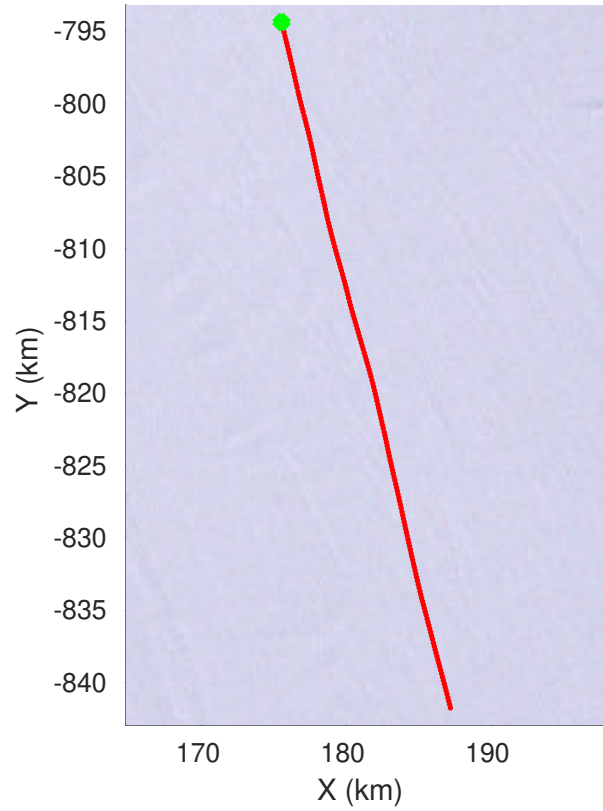
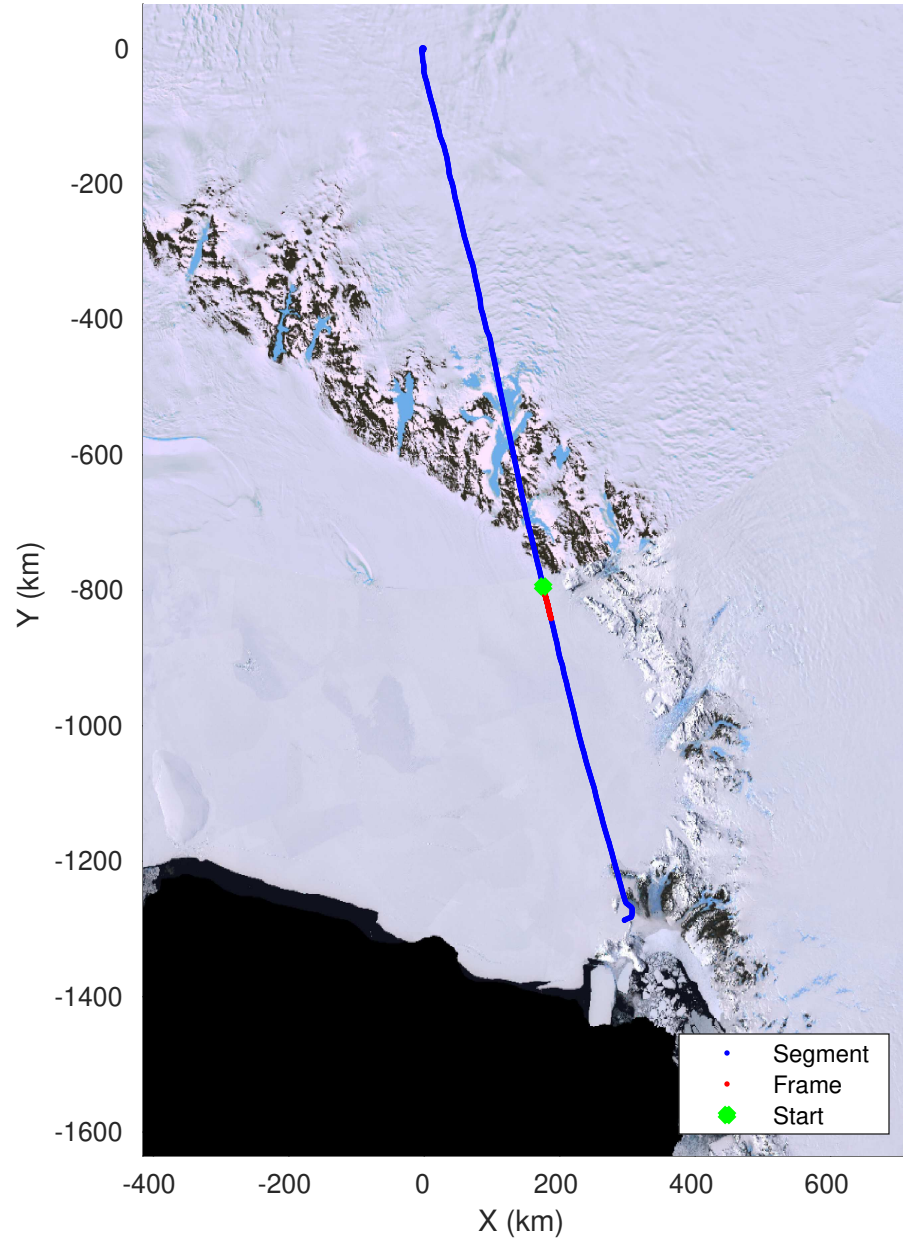
UTIG MARFA -- COLDEX

rds 2022_Antarctica_BaslerMKB: "F20: Transit to McMurdo" 20230129_02_017: 24:12:26.9 to 24:20:58.7 GPS






F20: Transit to McMurdo
20230129_02_018
Polar Stereograph -71N/0E




UTIG MARFA -- COLDEX

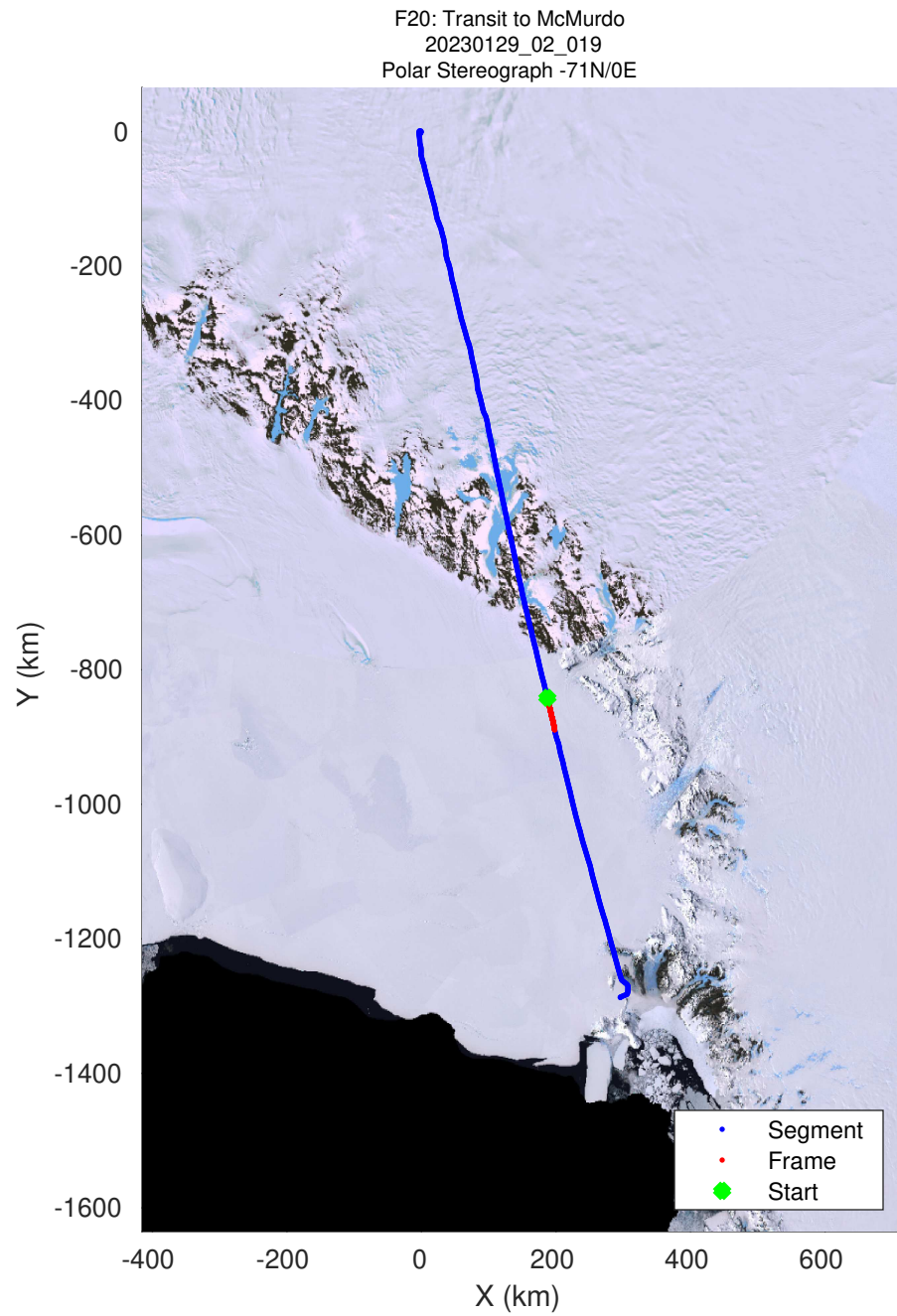
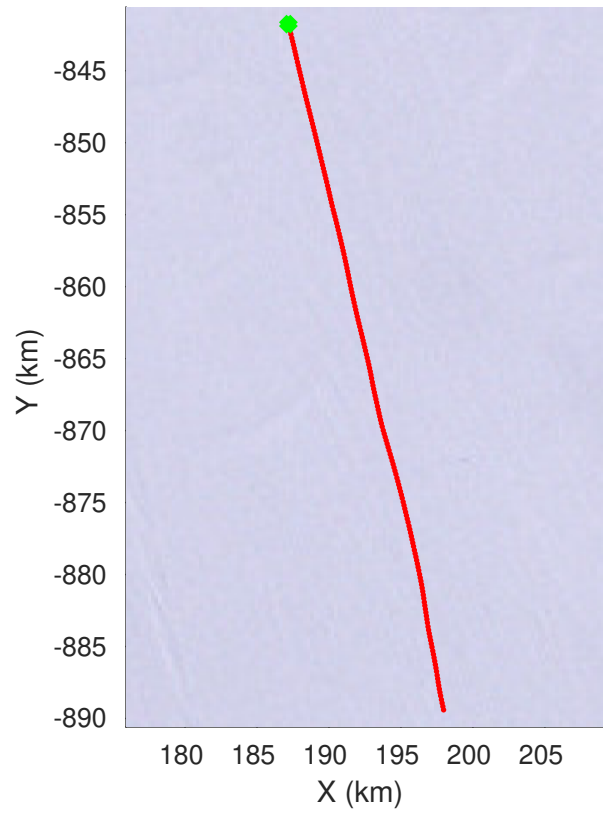
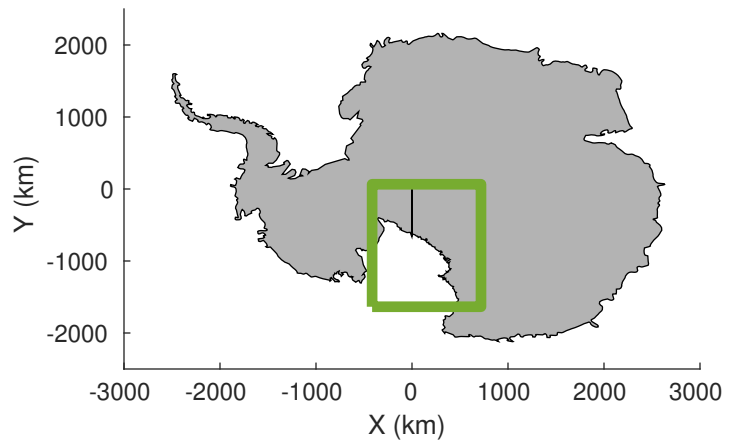
rds 2022_Antarctica_BaslerMKB: "F20: Transit to McMurdo" 20230129_02_018: 24:20:59.0 to 24:29:32.1 GPS



UTIG MARFA -- COLDEX


rds 2022_Antarctica_BaslerMKB: "F20: Transit to McMurdo" 20230129_02_018: 24:20:59.0 to 24:29:32.1 GPS






UTIG MARFA -- COLDEX

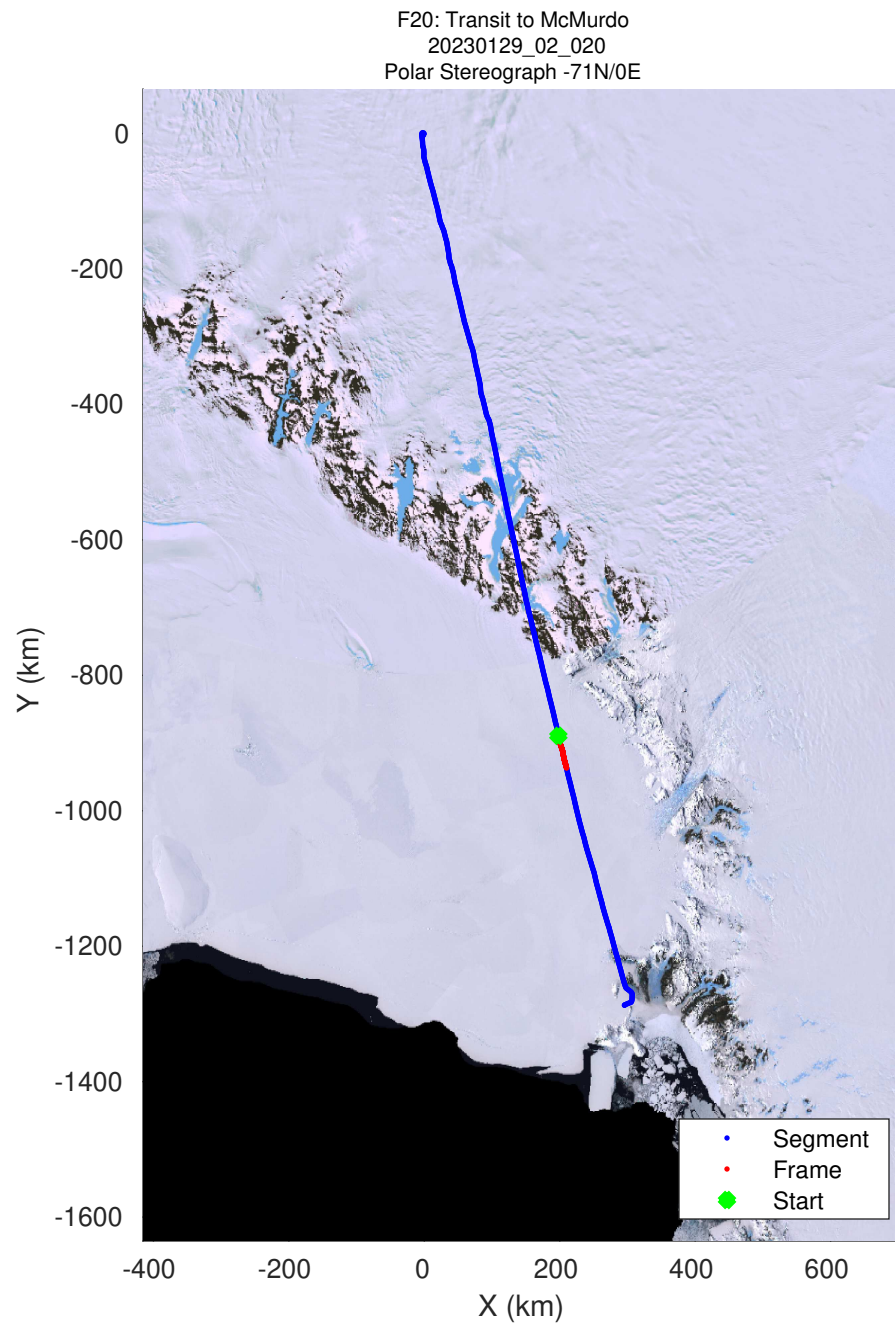
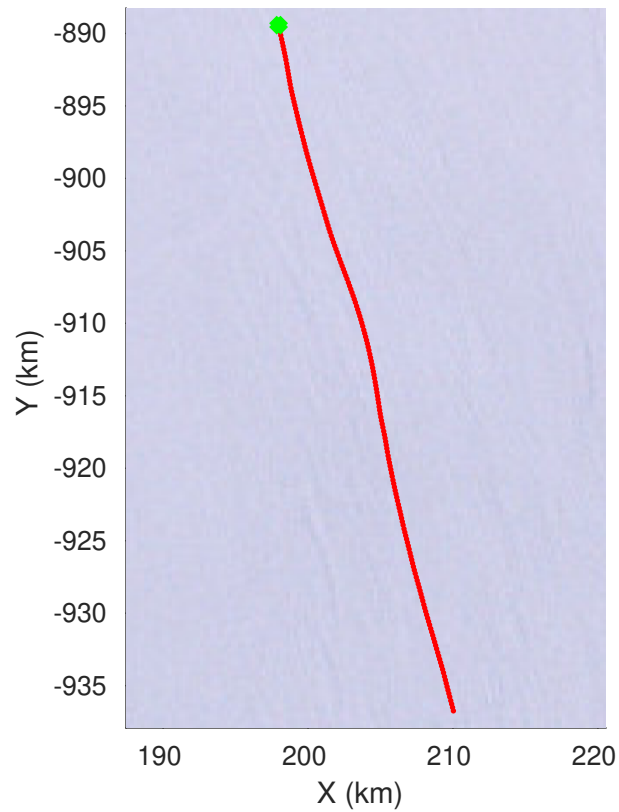
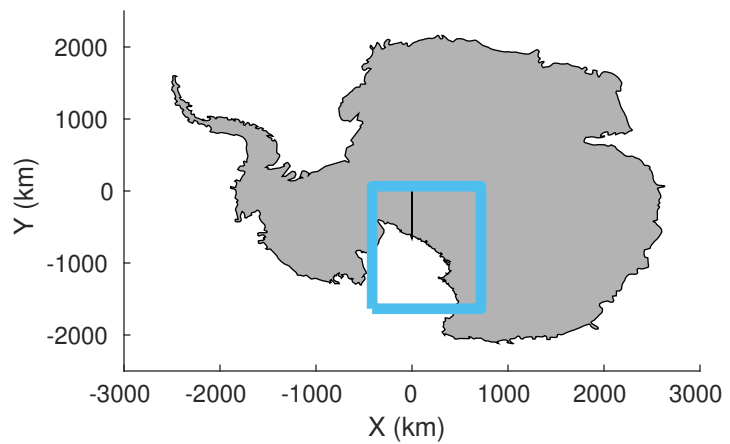
rds 2022_Antarctica_BaslerMKB: "F20: Transit to McMurdo" 20230129_02_019: 24:29:32.4 to 24:38:07.8 GPS



UTIG MARFA -- COLDEX


rds 2022_Antarctica_BaslerMKB: "F20: Transit to McMurdo" 20230129_02_019: 24:29:32.4 to 24:38:07.8 GPS






UTIG MARFA -- COLDEX

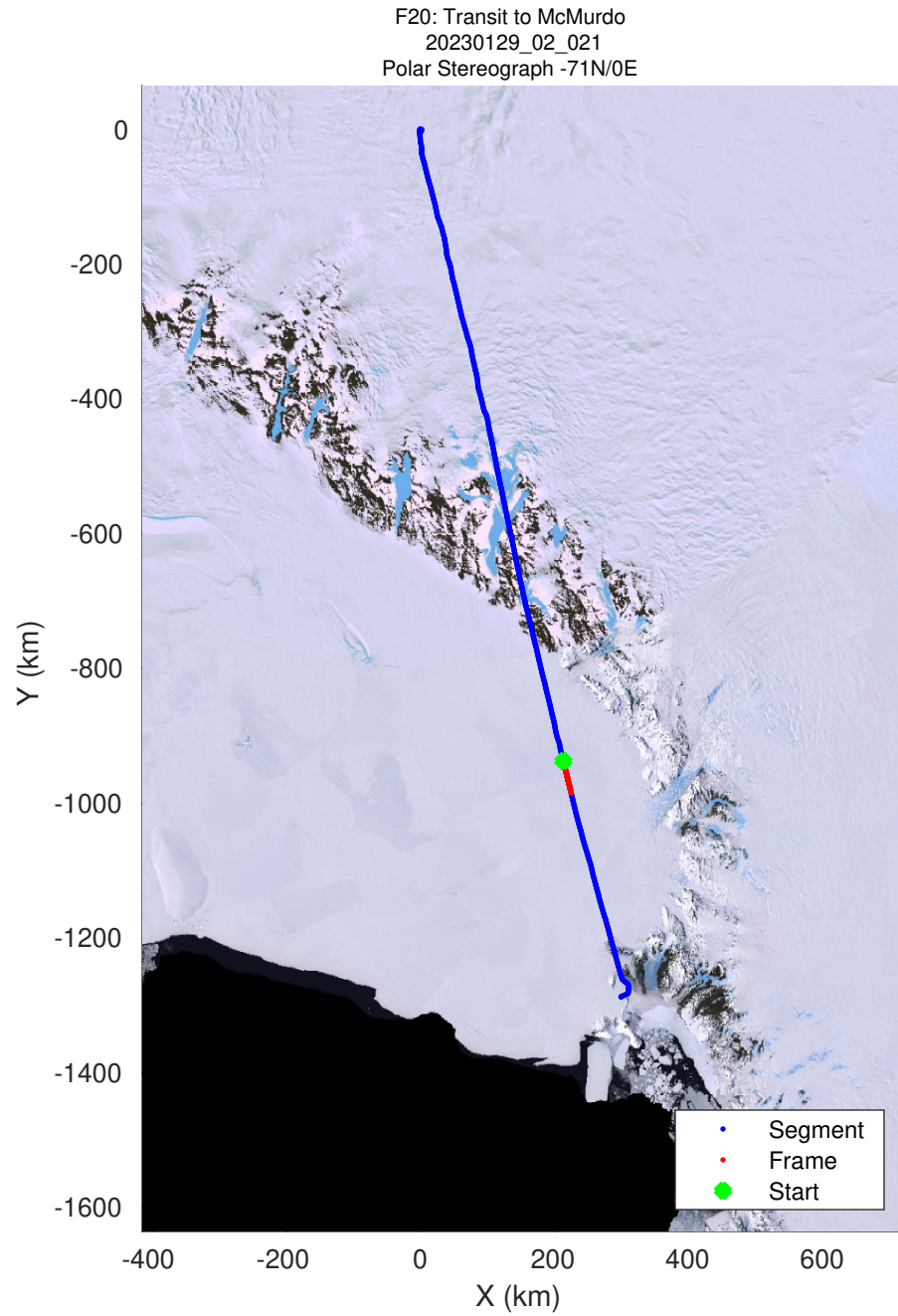
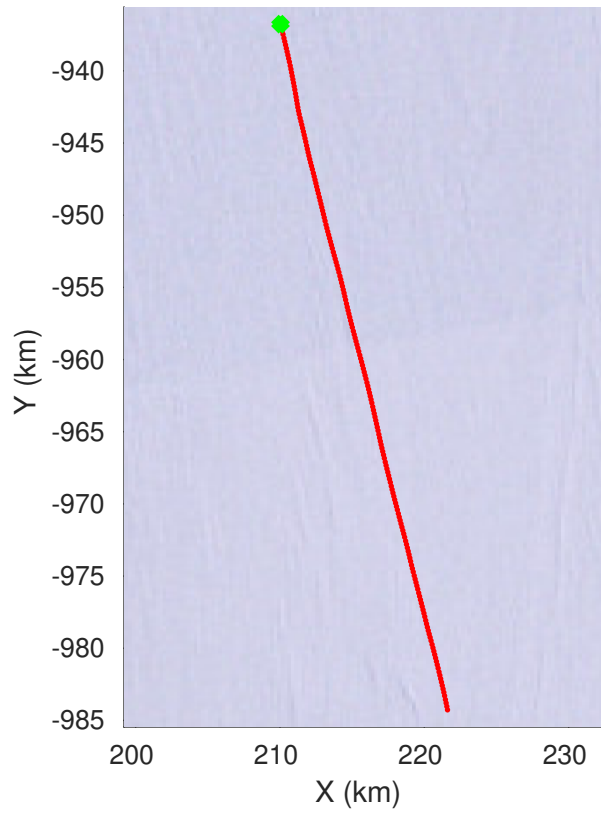
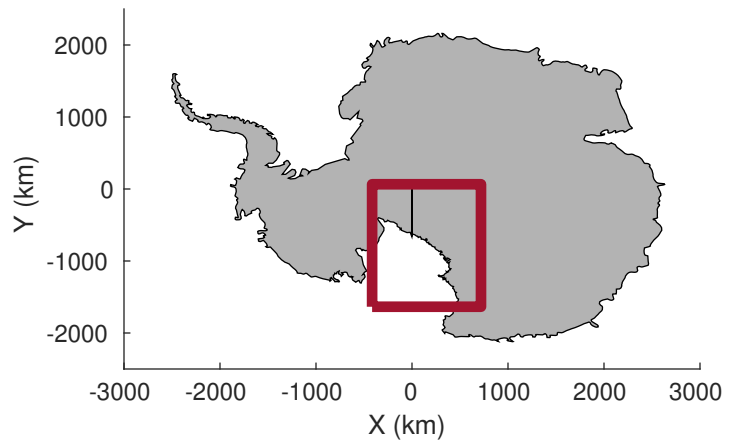
rds 2022_Antarctica_BaslerMKB: "F20: Transit to McMurdo" 20230129_02_020: 24:38:08.1 to 24:46:07.0 GPS



UTIG MARFA -- COLDEX


rds 2022_Antarctica_BaslerMKB: "F20: Transit to McMurdo" 20230129_02_020: 24:38:08.1 to 24:46:07.0 GPS






UTIG MARFA -- COLDEX

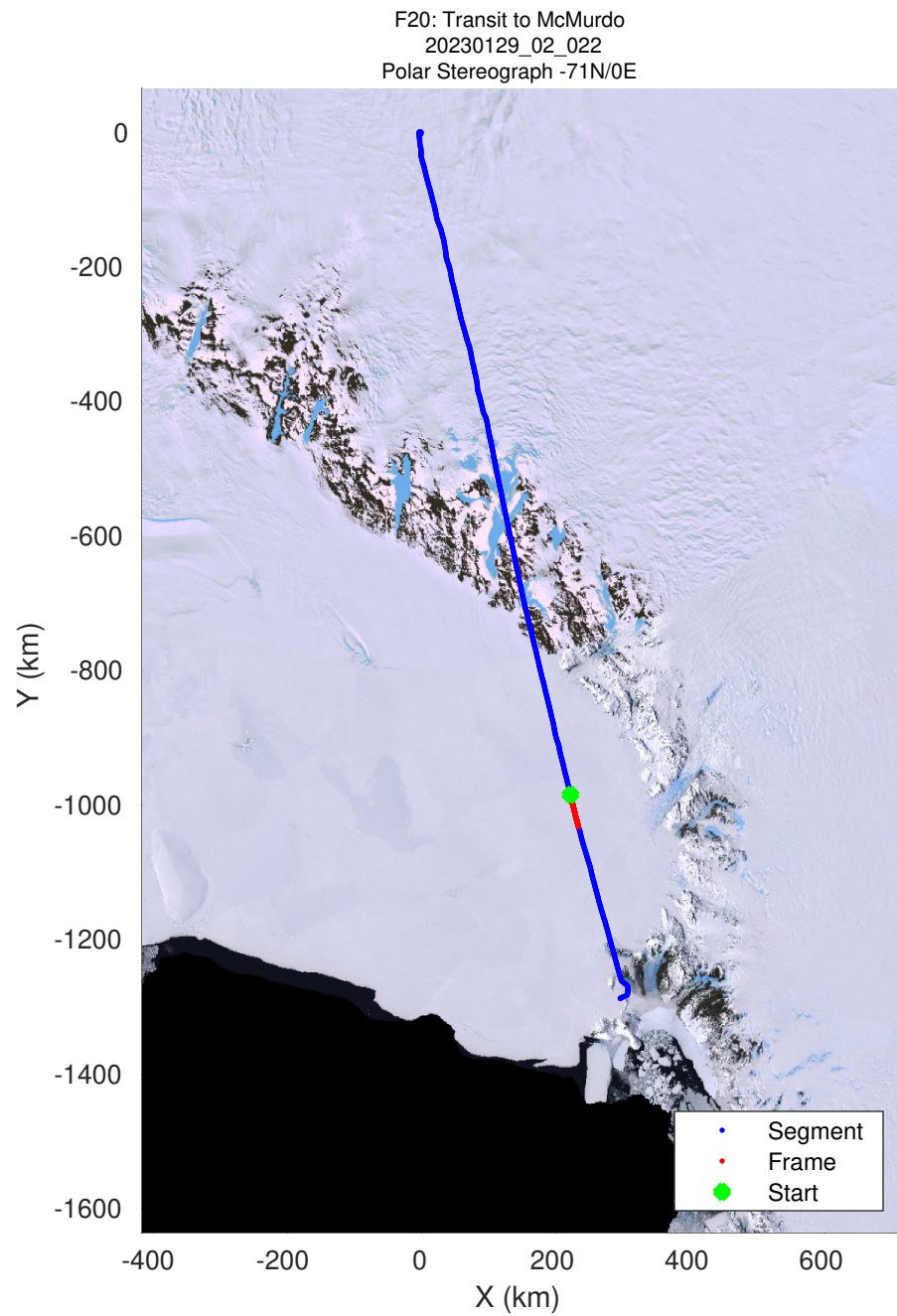
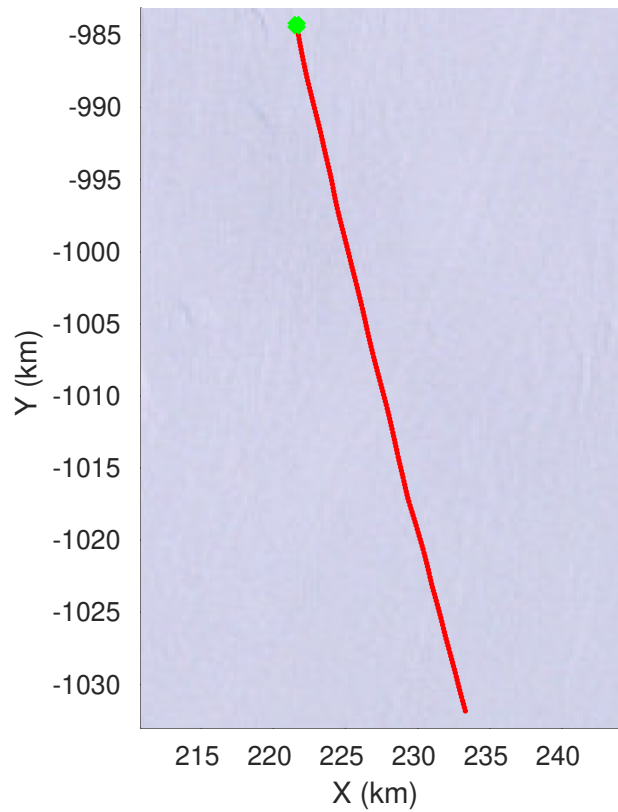
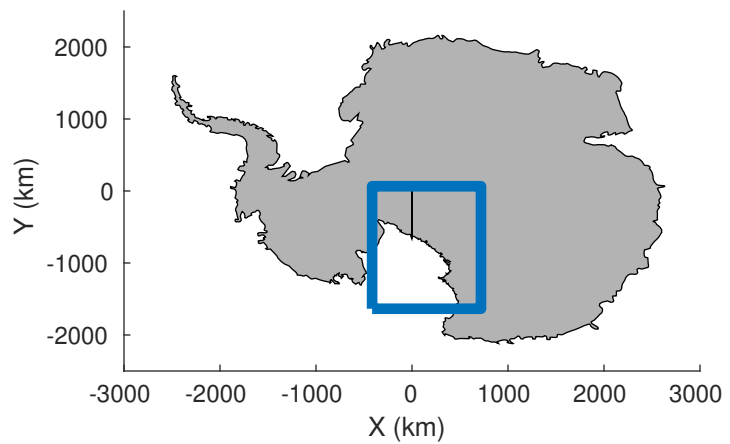
rds 2022_Antarctica_BaslerMKB: "F20: Transit to McMurdo" 20230129_02_021: 24:46:07.2 to 24:54:40.3 GPS



UTIG MARFA -- COLDEX


rds 2022_Antarctica_BaslerMKB: "F20: Transit to McMurdo" 20230129_02_021: 24:46:07.2 to 24:54:40.3 GPS






UTIG MARFA -- COLDEX

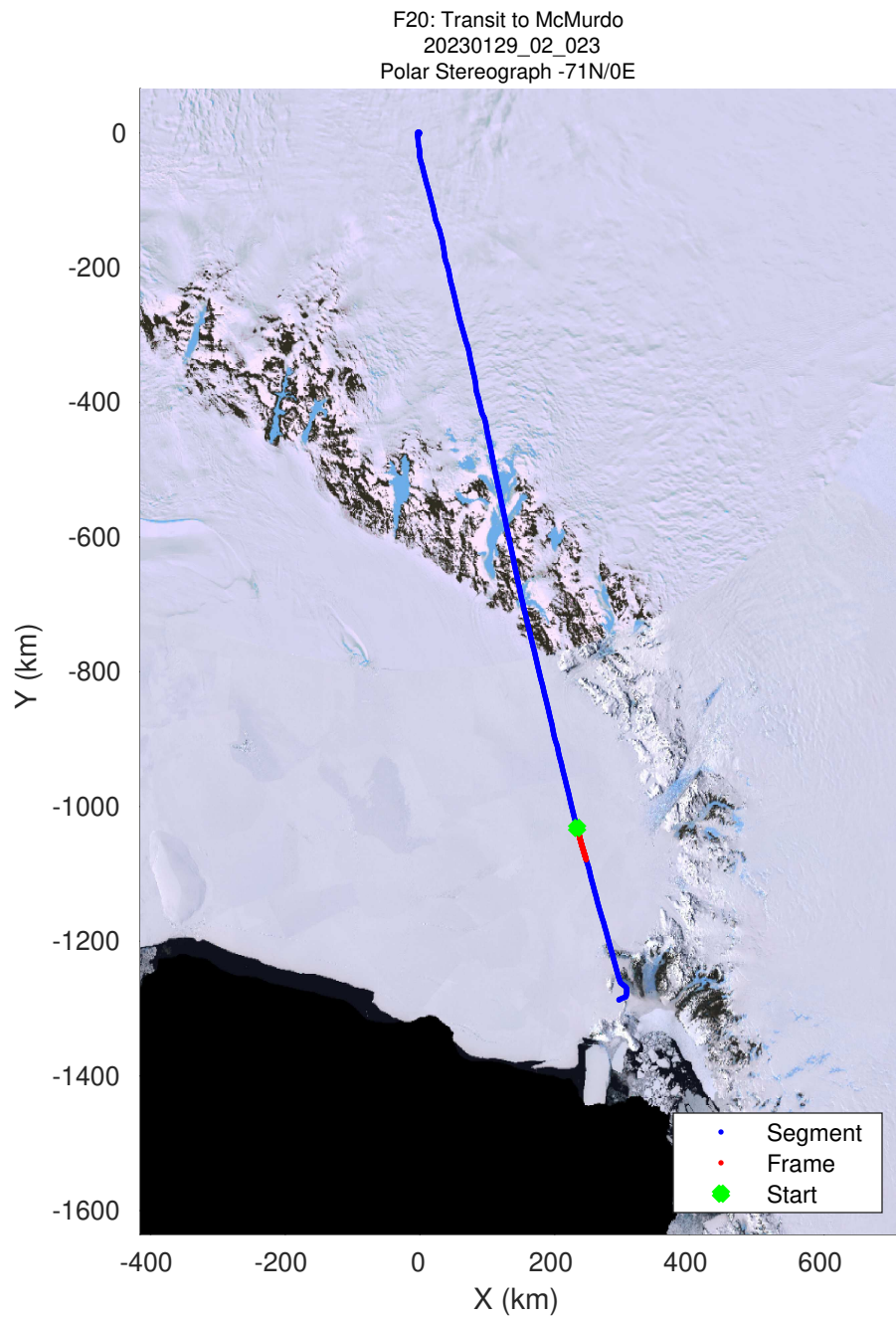
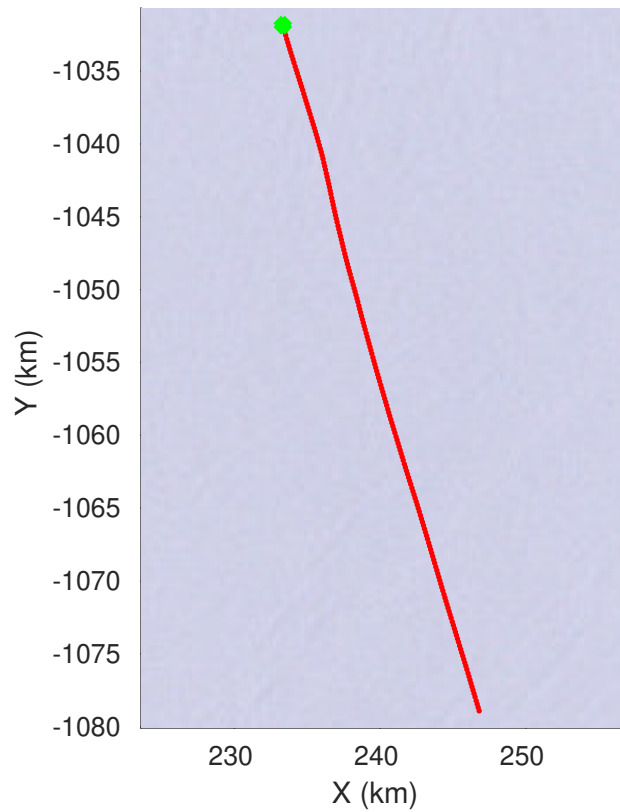
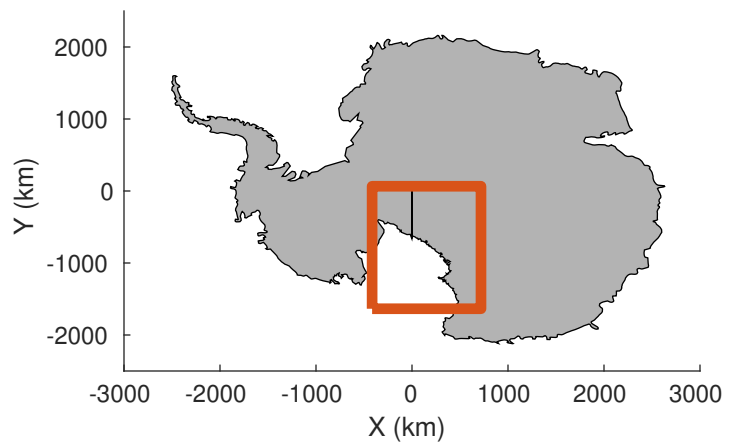
rds 2022_Antarctica_BaslerMKB: "F20: Transit to McMurdo" 20230129_02_022: 24:54:40.6 to 25:03:20.6 GPS



UTIG MARFA -- COLDEX


rds 2022_Antarctica_BaslerMKB: "F20: Transit to McMurdo" 20230129_02_022: 24:54:40.6 to 25:03:20.6 GPS






UTIG MARFA -- COLDEX

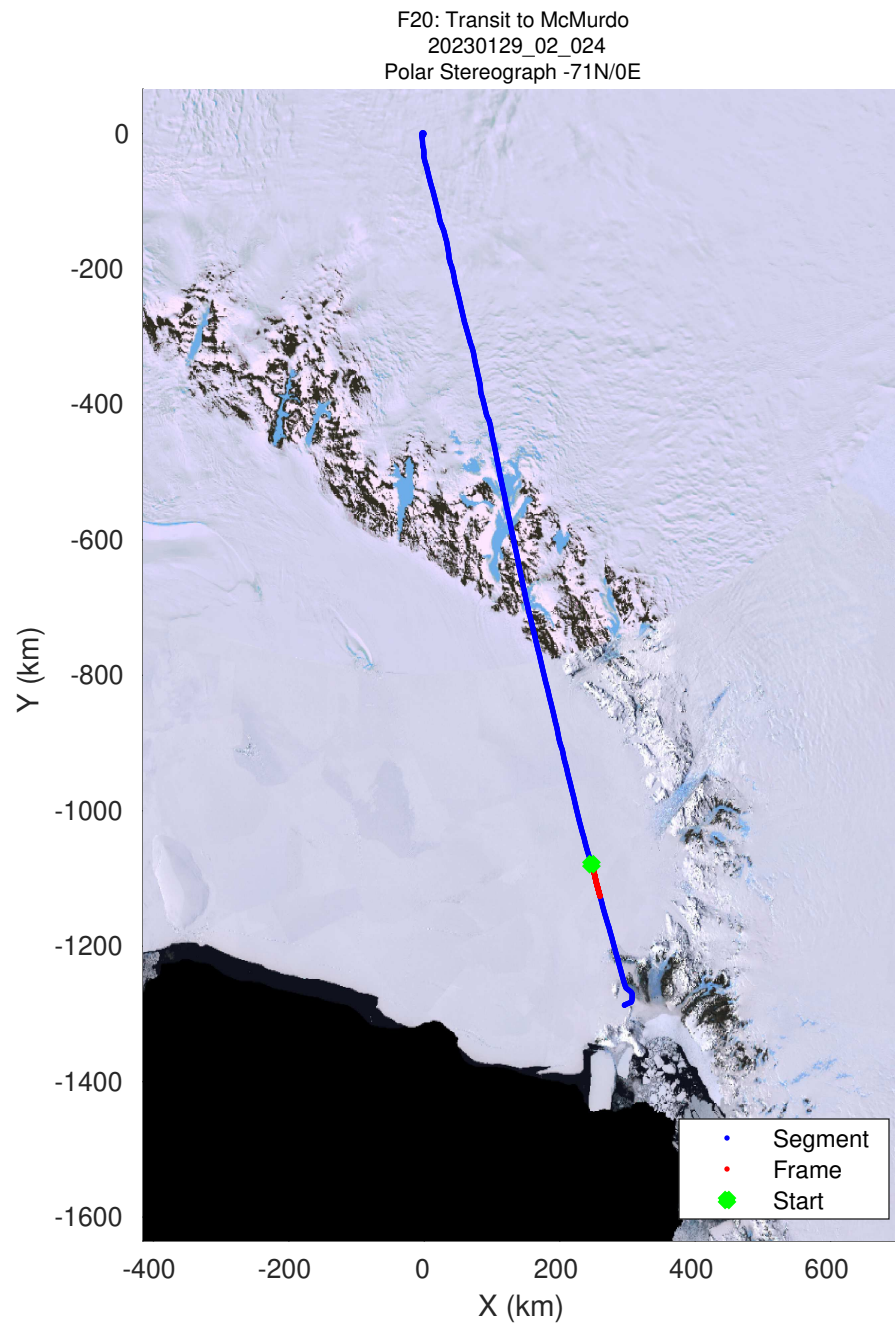
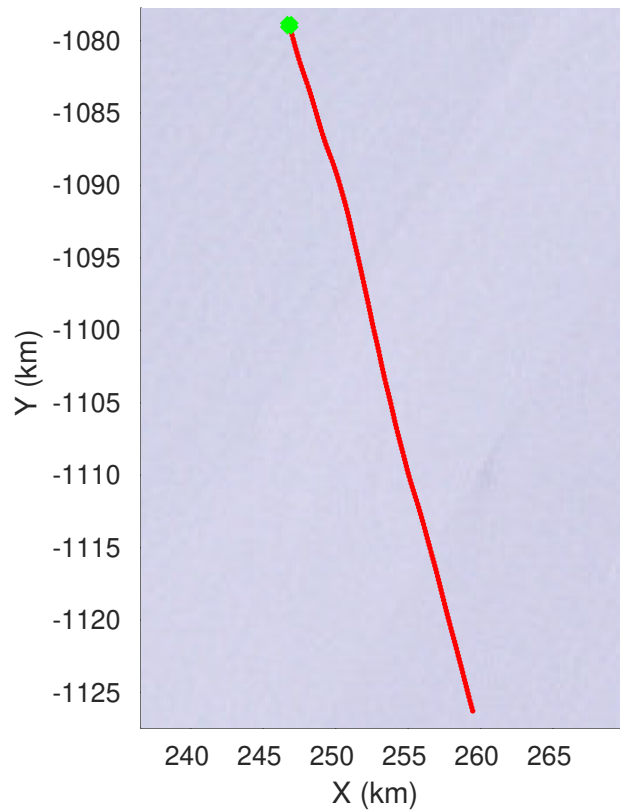
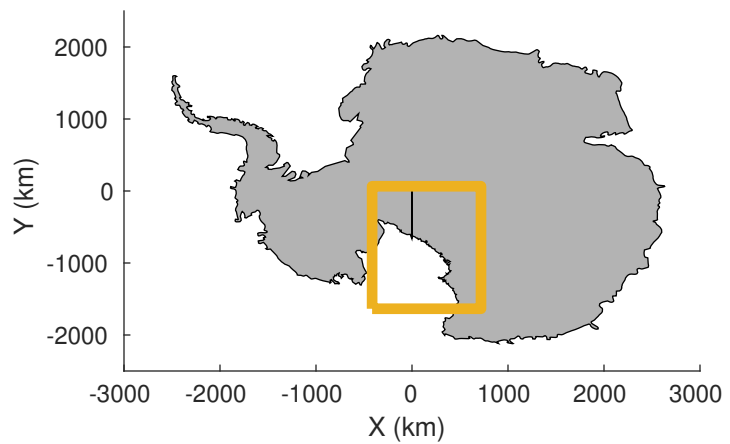
rds 2022_Antarctica_BaslerMKB: "F20: Transit to McMurdo" 20230129_02_023: 25:03:20.9 to 25:12:00.2 GPS



UTIG MARFA -- COLDEX


rds 2022_Antarctica_BaslerMKB: "F20: Transit to McMurdo" 20230129_02_023: 25:03:20.9 to 25:12:00.2 GPS





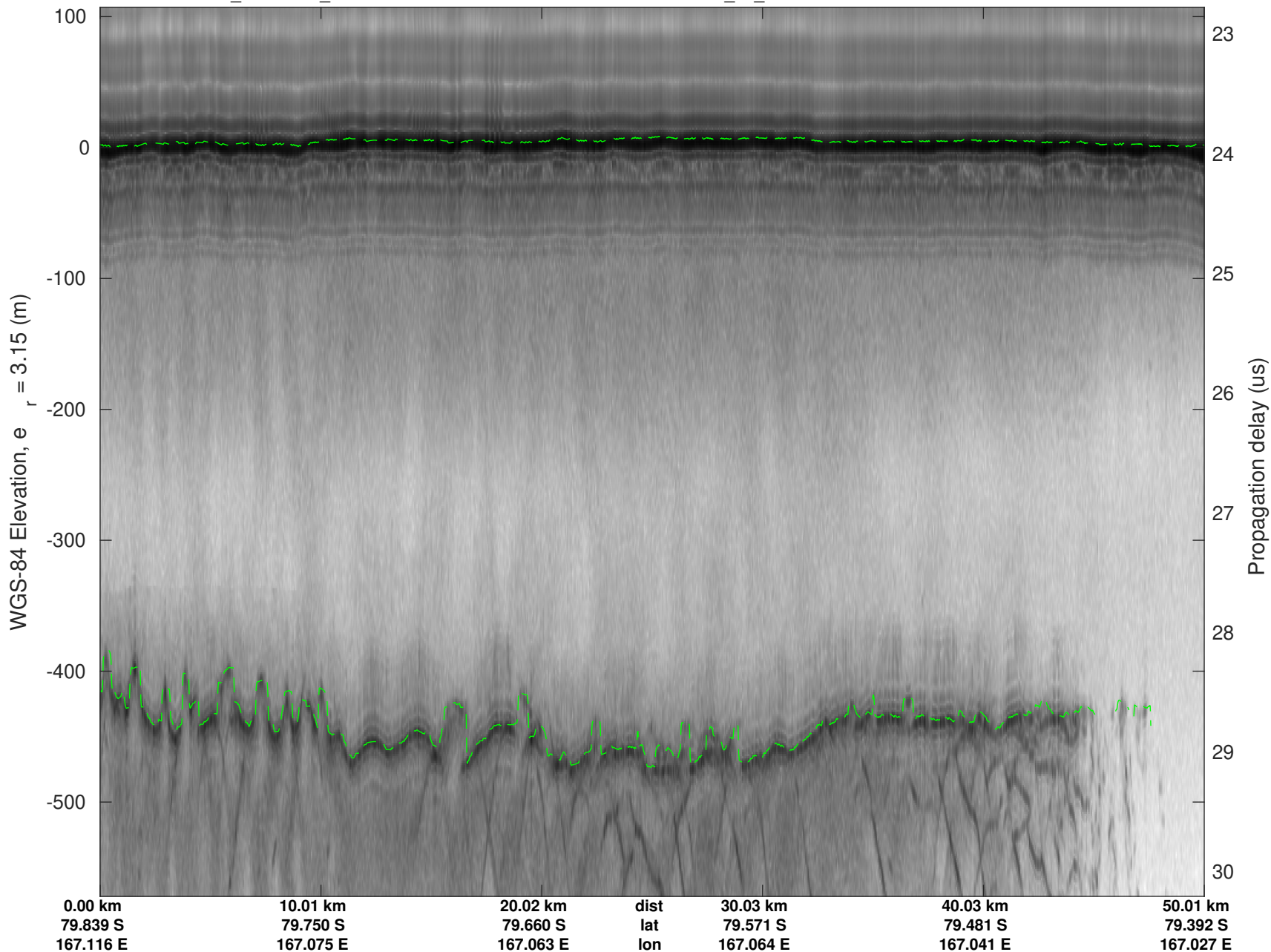
UTIG MARFA -- COLDEX

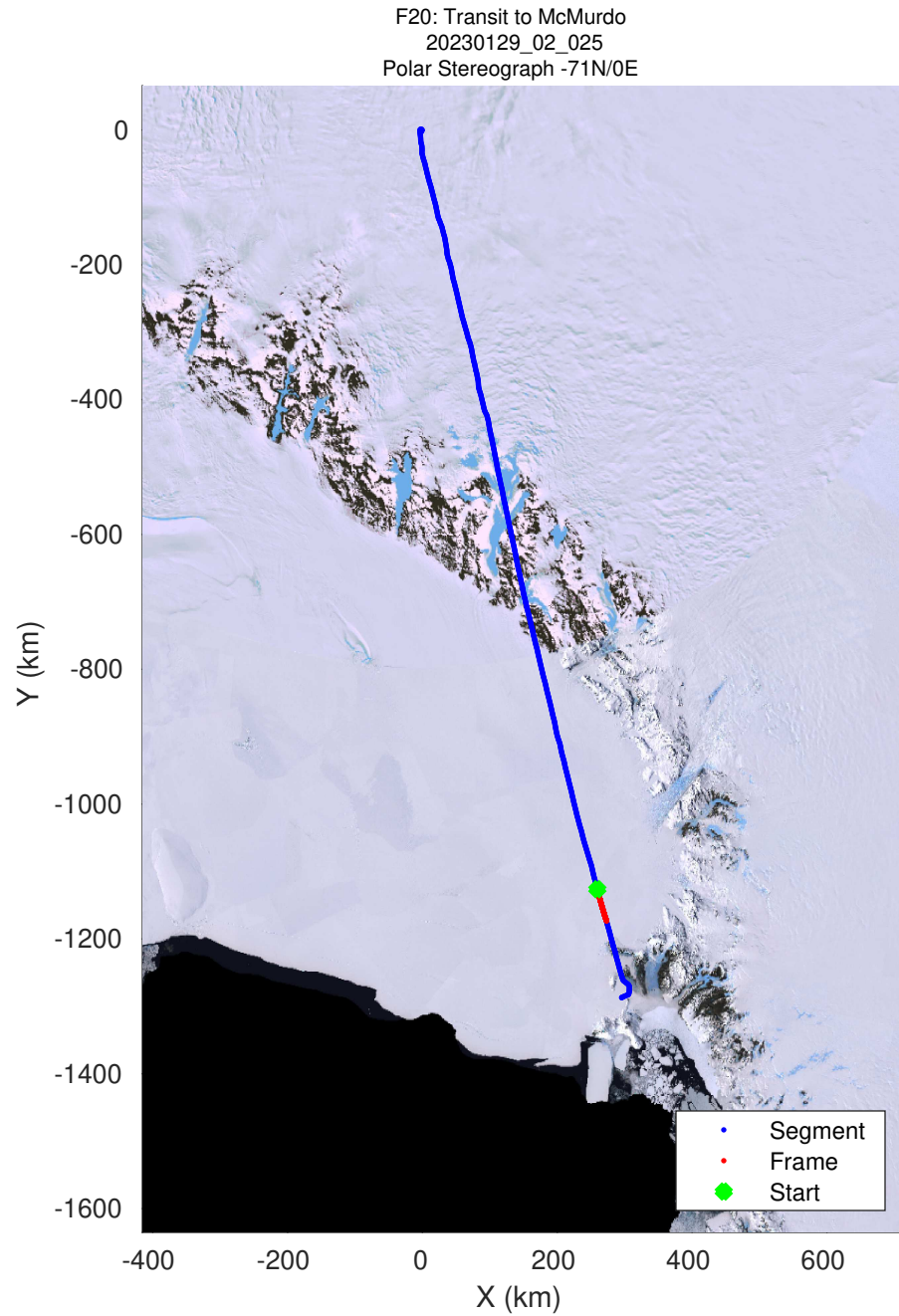

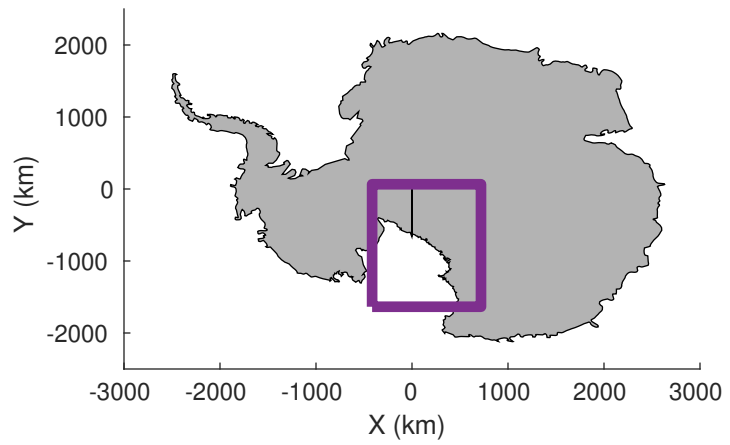
rds 2022_Antarctica_BaslerMKB: "F20: Transit to McMurdo" 20230129_02_024: 25:12:00.5 to 25:20:35.5 GPS



UTIG MARFA -- COLDEX


rds 2022_Antarctica_BaslerMKB: "F20: Transit to McMurdo" 20230129_02_024: 25:12:00.5 to 25:20:35.5 GPS





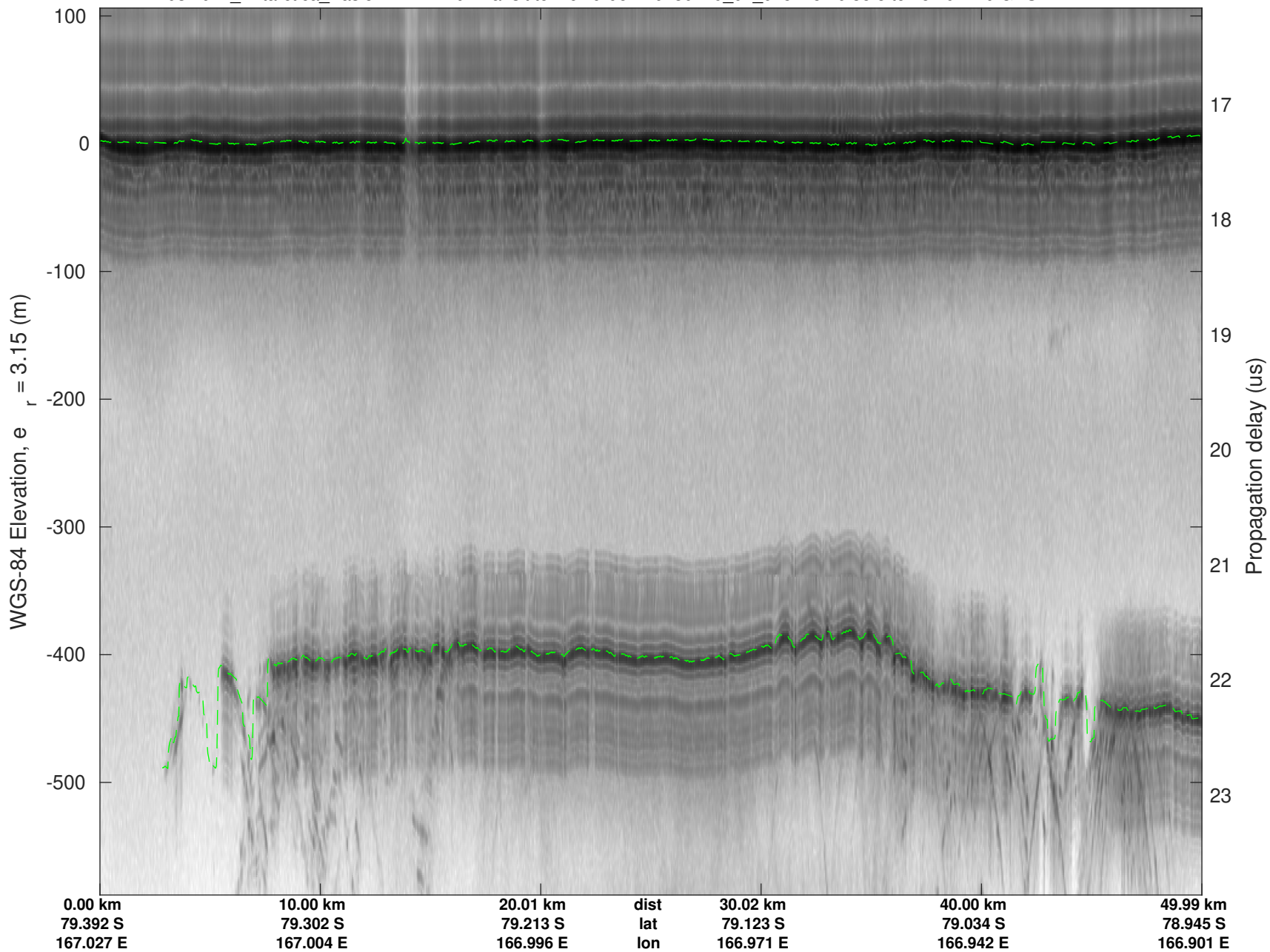
UTIG MARFA -- COLDEX

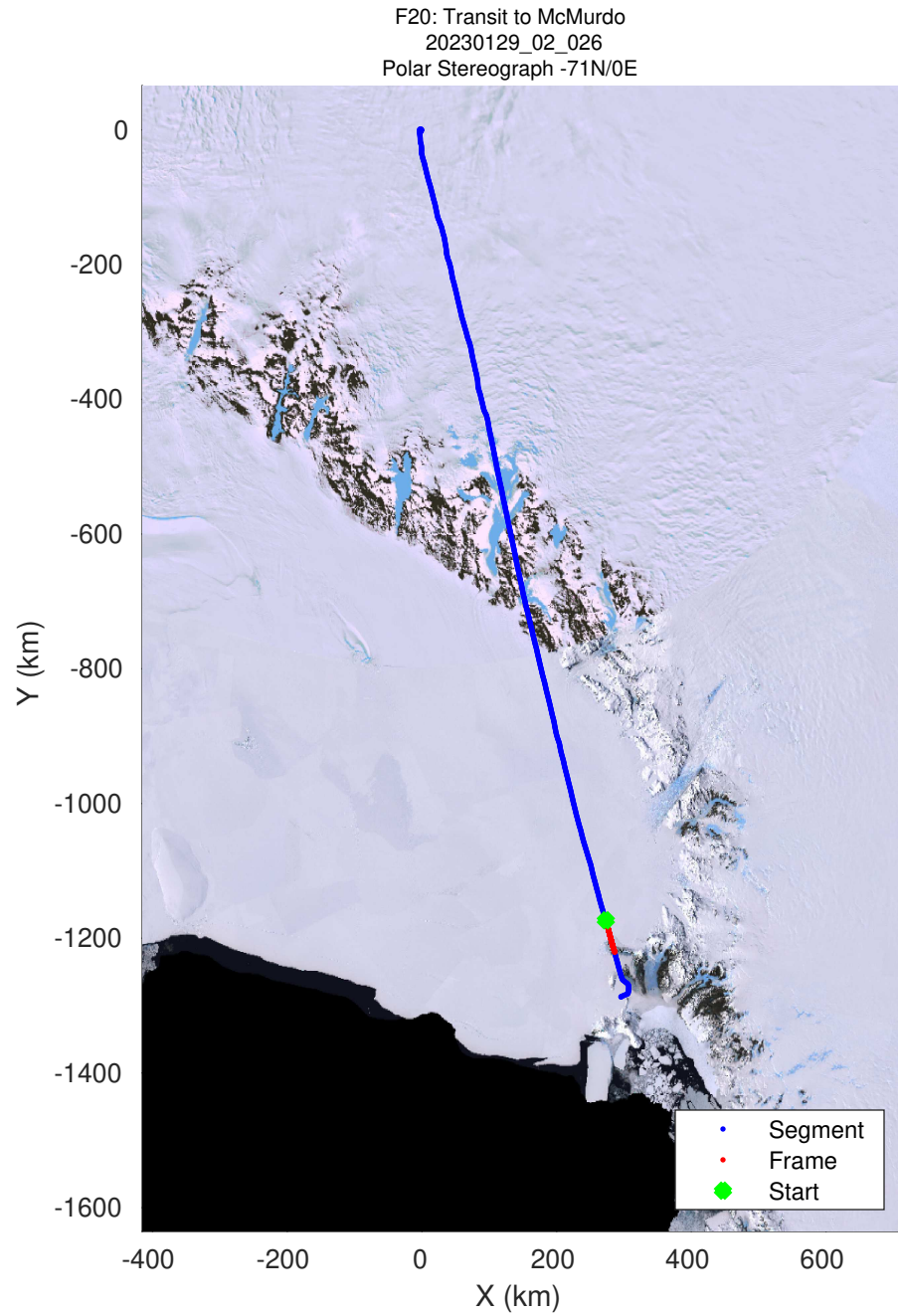

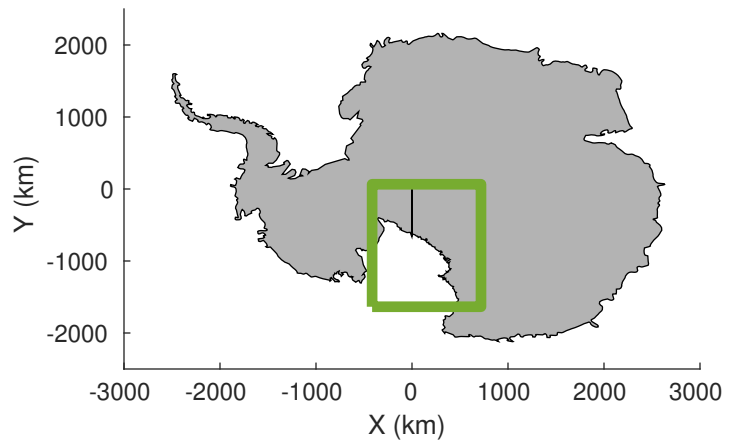
rds 2022_Antarctica_BaslerMKB: "F20: Transit to McMurdo" 20230129_02_025: 25:20:35.8 to 25:29:14.0 GPS



UTIG MARFA -- COLDEX


rds 2022_Antarctica_BaslerMKB: "F20: Transit to McMurdo" 20230129_02_025: 25:20:35.8 to 25:29:14.0 GPS






UTIG MARFA -- COLDEX

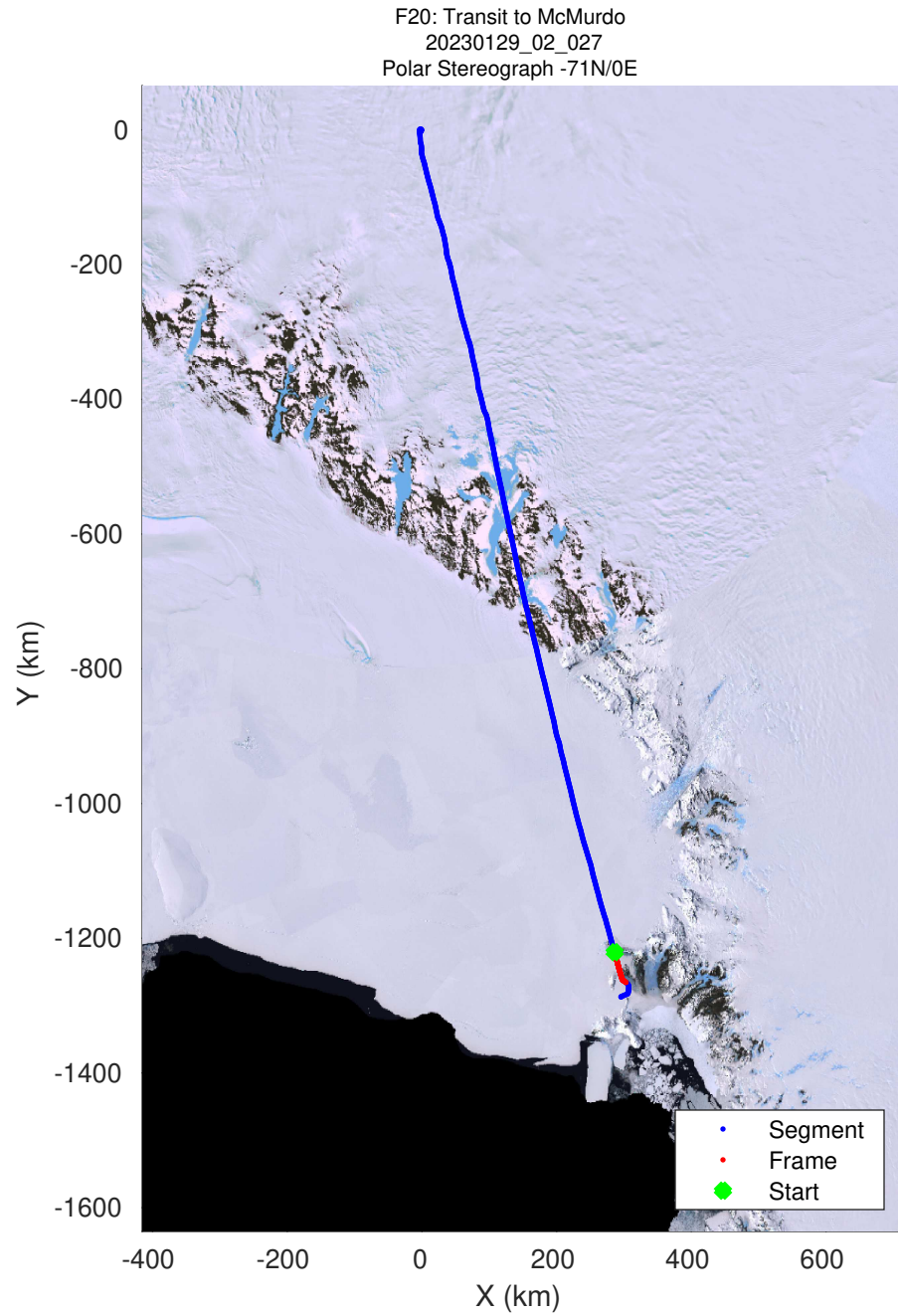

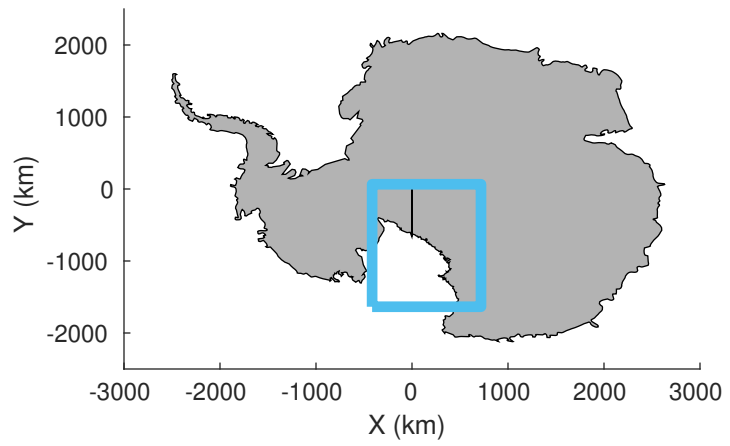
rds 2022_Antarctica_BaslerMKB: "F20: Transit to McMurdo" 20230129_02_026: 25:29:14.3 to 25:38:29.7 GPS



UTIG MARFA -- COLDEX


rds 2022_Antarctica_BaslerMKB: "F20: Transit to McMurdo" 20230129_02_026: 25:29:14.3 to 25:38:29.7 GPS






UTIG MARFA -- COLDEX

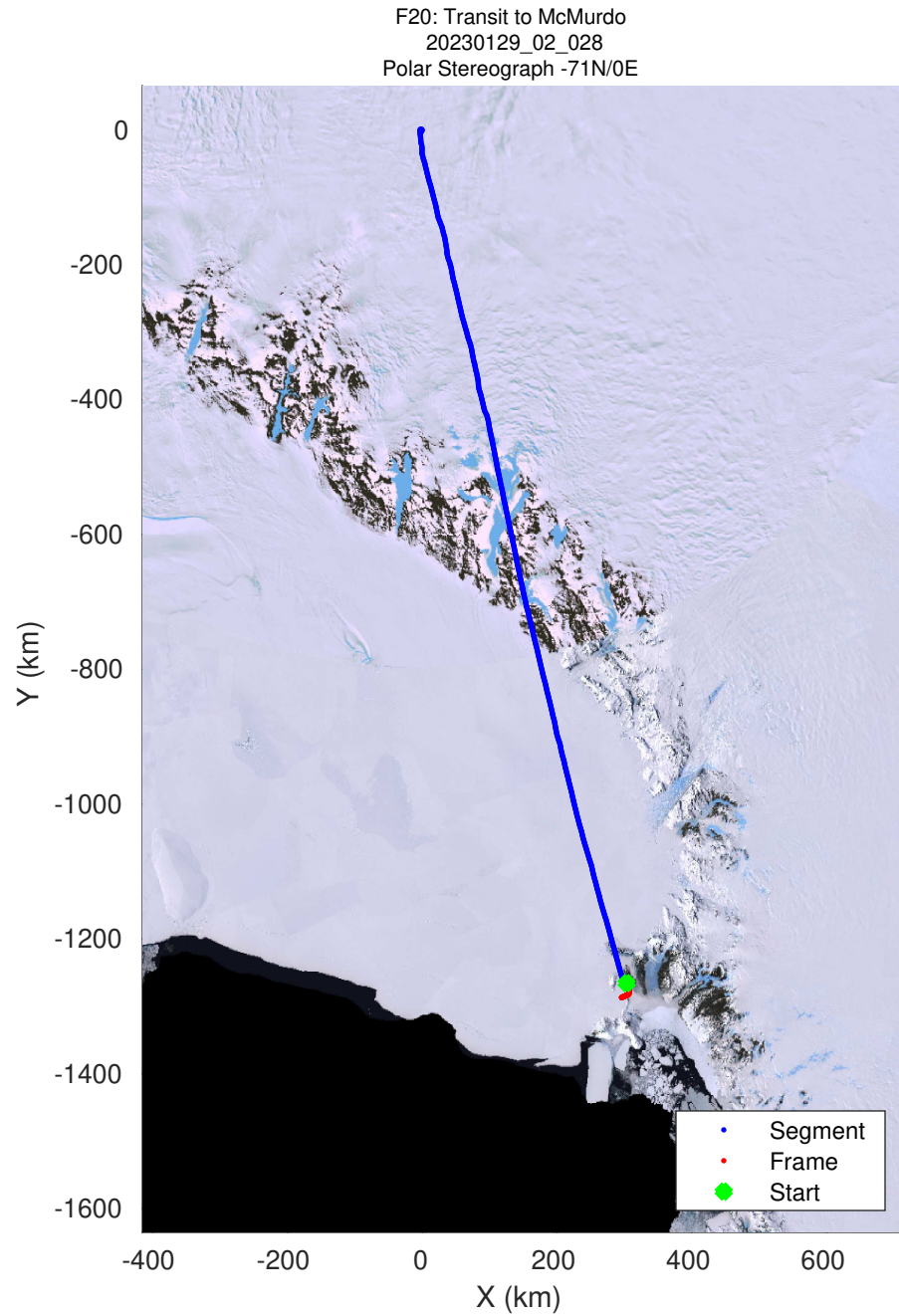

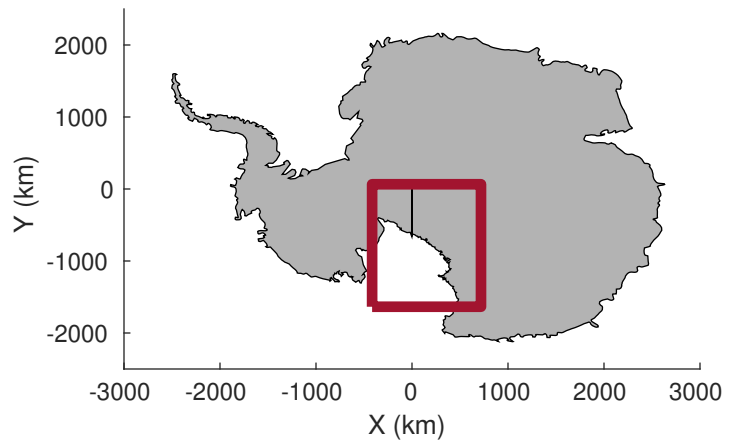
rds 2022_Antarctica_BaslerMKB: "F20: Transit to McMurdo" 20230129_02_027: 25:38:30.0 to 25:48:23.6 GPS



UTIG MARFA -- COLDEX


rds 2022_Antarctica_BaslerMKB: "F20: Transit to McMurdo" 20230129_02_027: 25:38:30.0 to 25:48:23.6 GPS





UTIG MARFA -- COLDEX

rds 2022_Antarctica_BaslerMKB: "F20: Transit to McMurdo" 20230129_02_028: 25:48:24.0 to 26:00:01.5 GPS



UTIG MARFA -- COLDEX

rds 2022_Antarctica_BaslerMKB: "F20: Transit to McMurdo" 20230129_02_028: 25:48:24.0 to 26:00:01.5 GPS

