

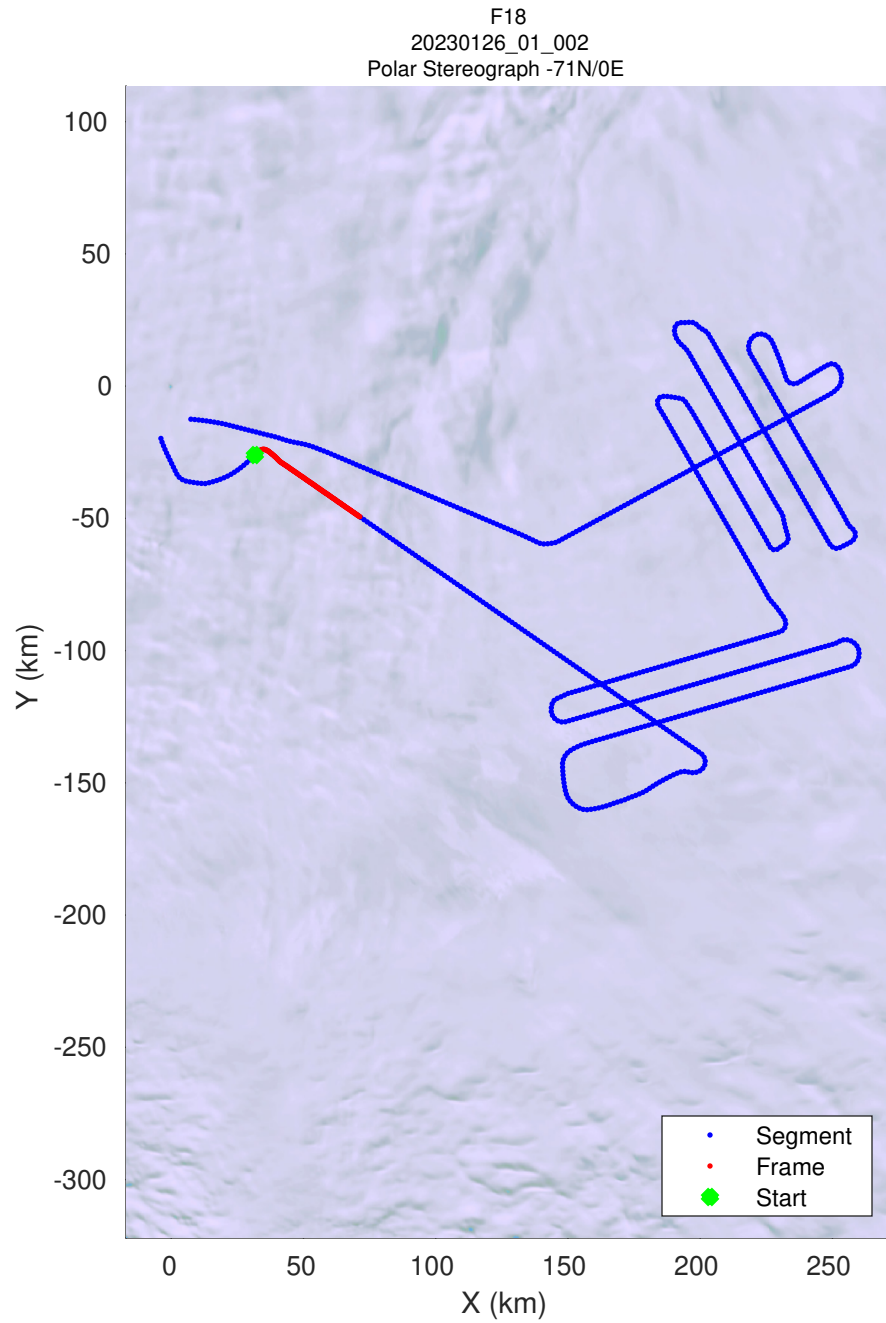
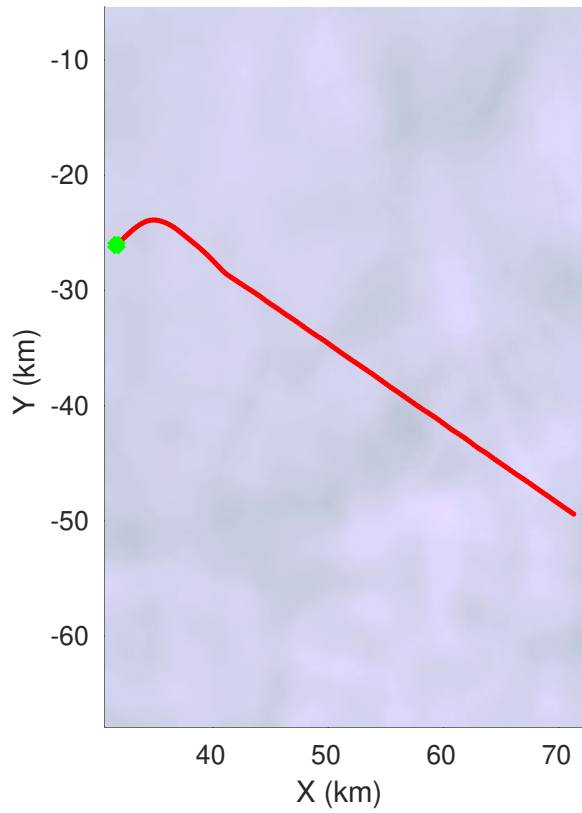
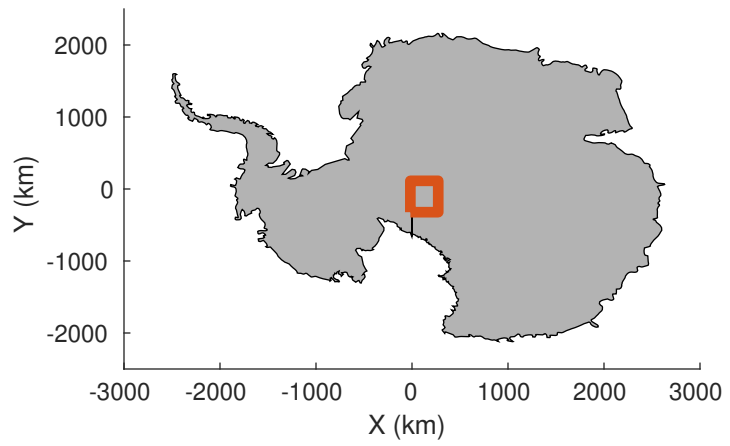


UTIG MARFA -- COLDEX
rds 2022_Antarctica_BaslerMKB: "F18" 20230126_01_001: 20:57:25.8 to 21:08:36.9 GPS




UTIG MARFA -- COLDEX
rds 2022_Antarctica_BaslerMKB: "F18" 20230126_01_001: 20:57:25.8 to 21:08:36.9 GPS





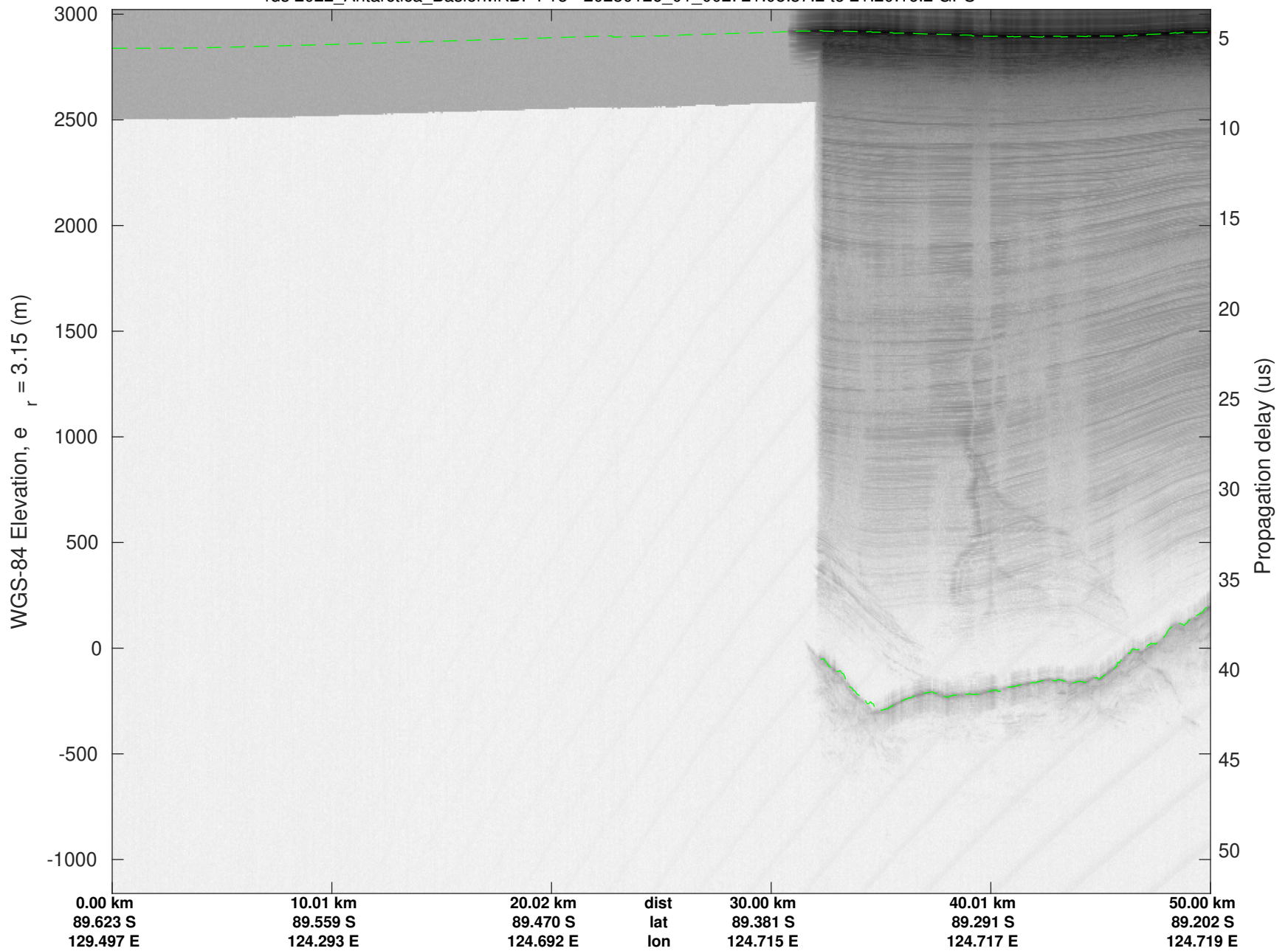
UTIG MARFA -- COLDEX

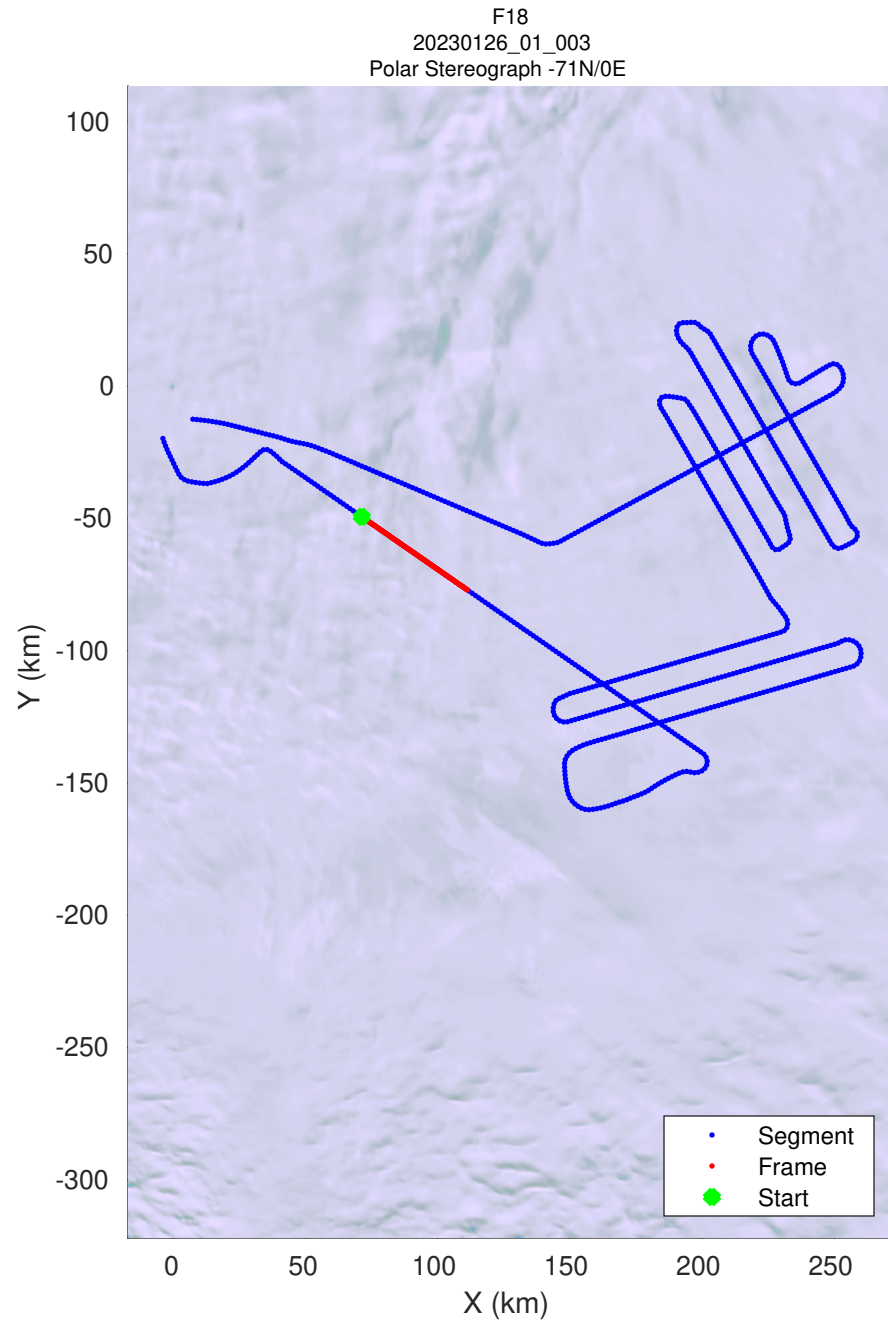
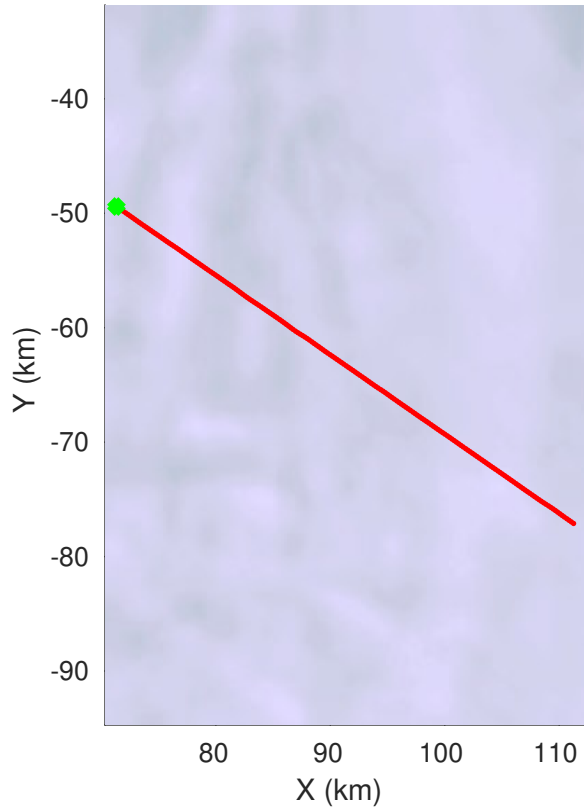
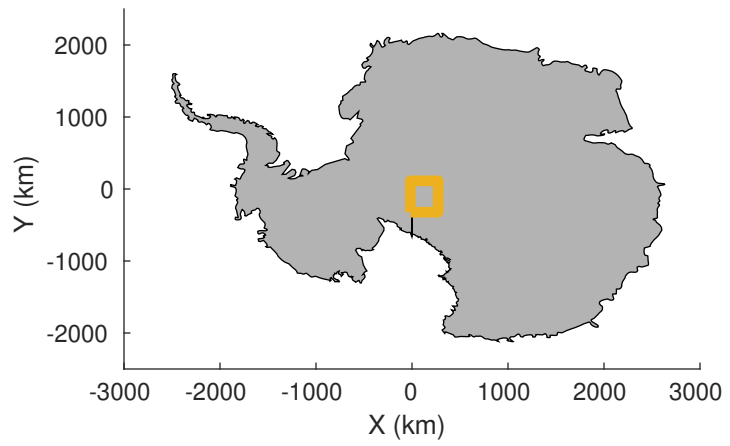
rds 2022_Antarctica_BaslerMKB: "F18" 20230126_01_002: 21:08:37.2 to 21:20:16.2 GPS




UTIG MARFA -- COLDEX

rds 2022_Antarctica_BaslerMKB: "F18" 20230126_01_002: 21:08:37.2 to 21:20:16.2 GPS

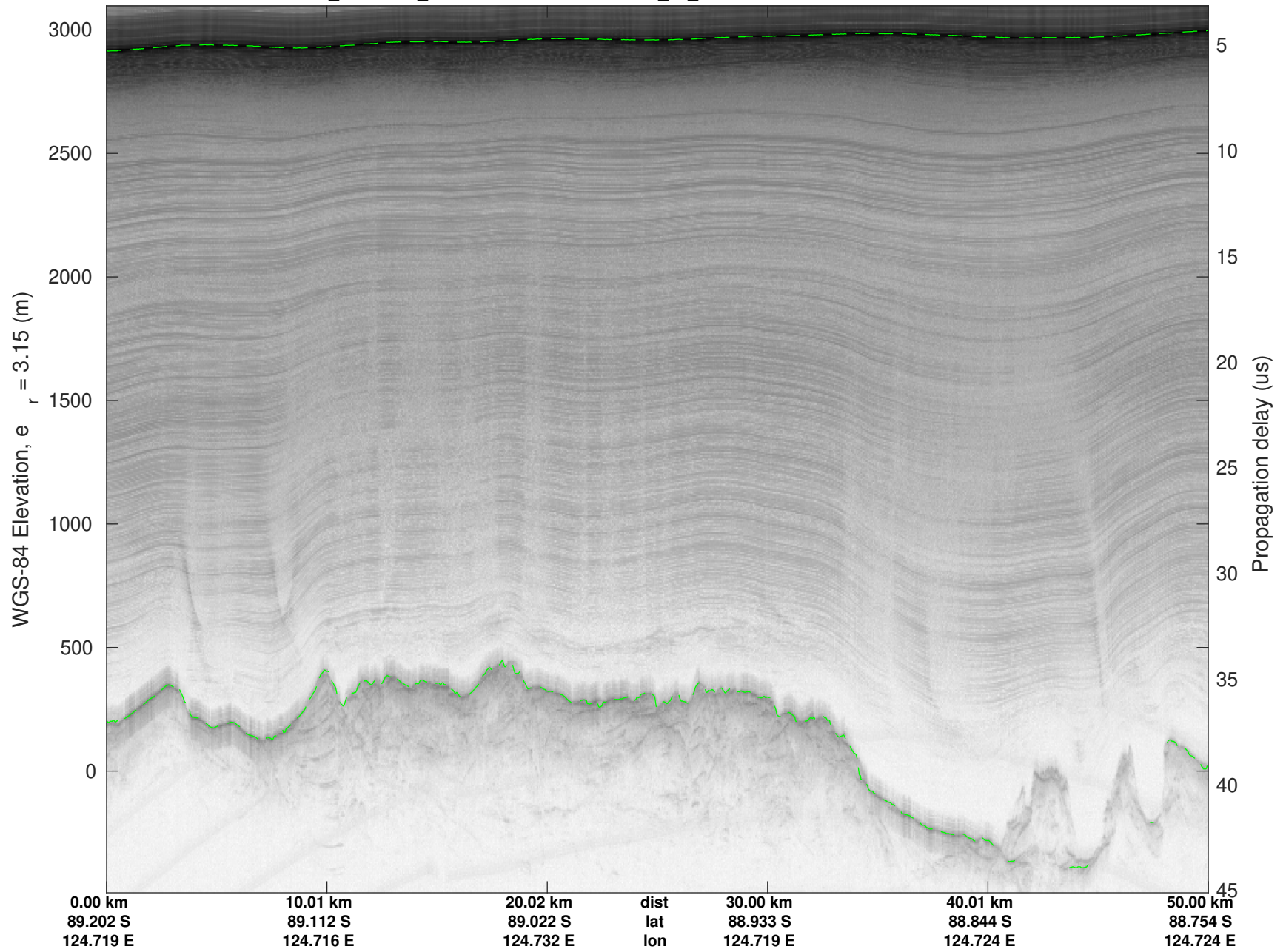


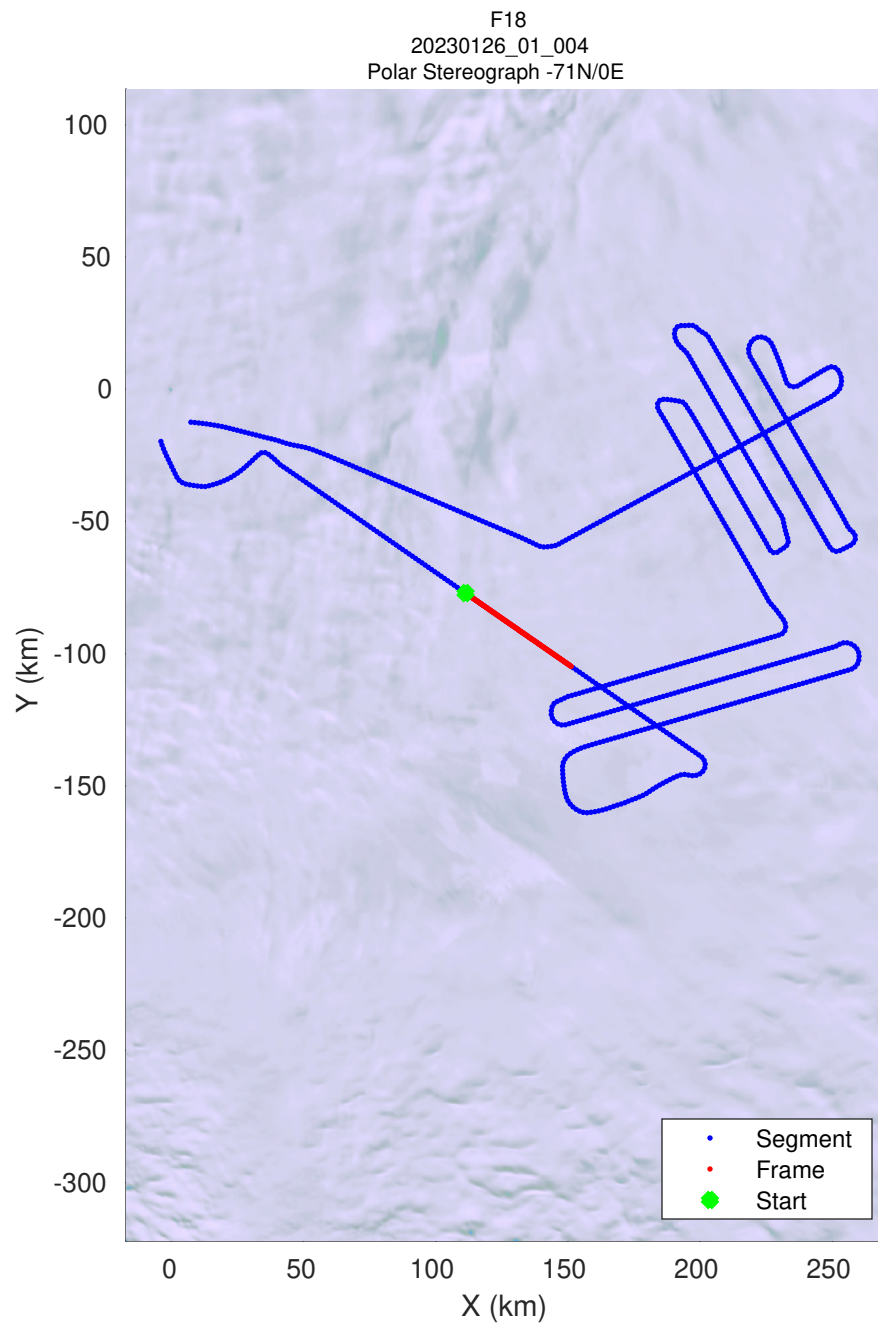
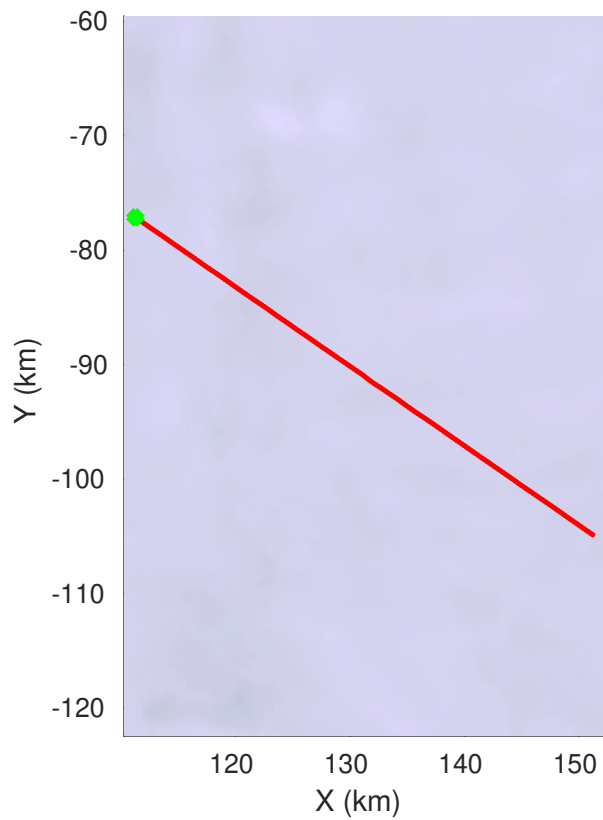
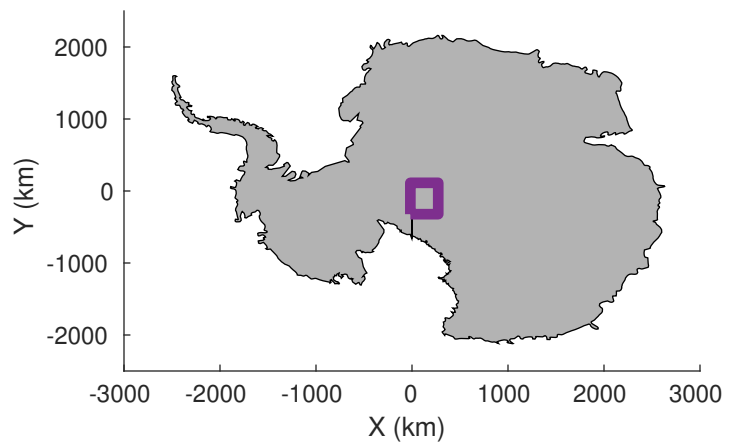


UTIG MARFA -- COLDEX
rds 2022_Antarctica_BaslerMKB: "F18" 20230126_01_003: 21:20:16.6 to 21:31:55.4 GPS

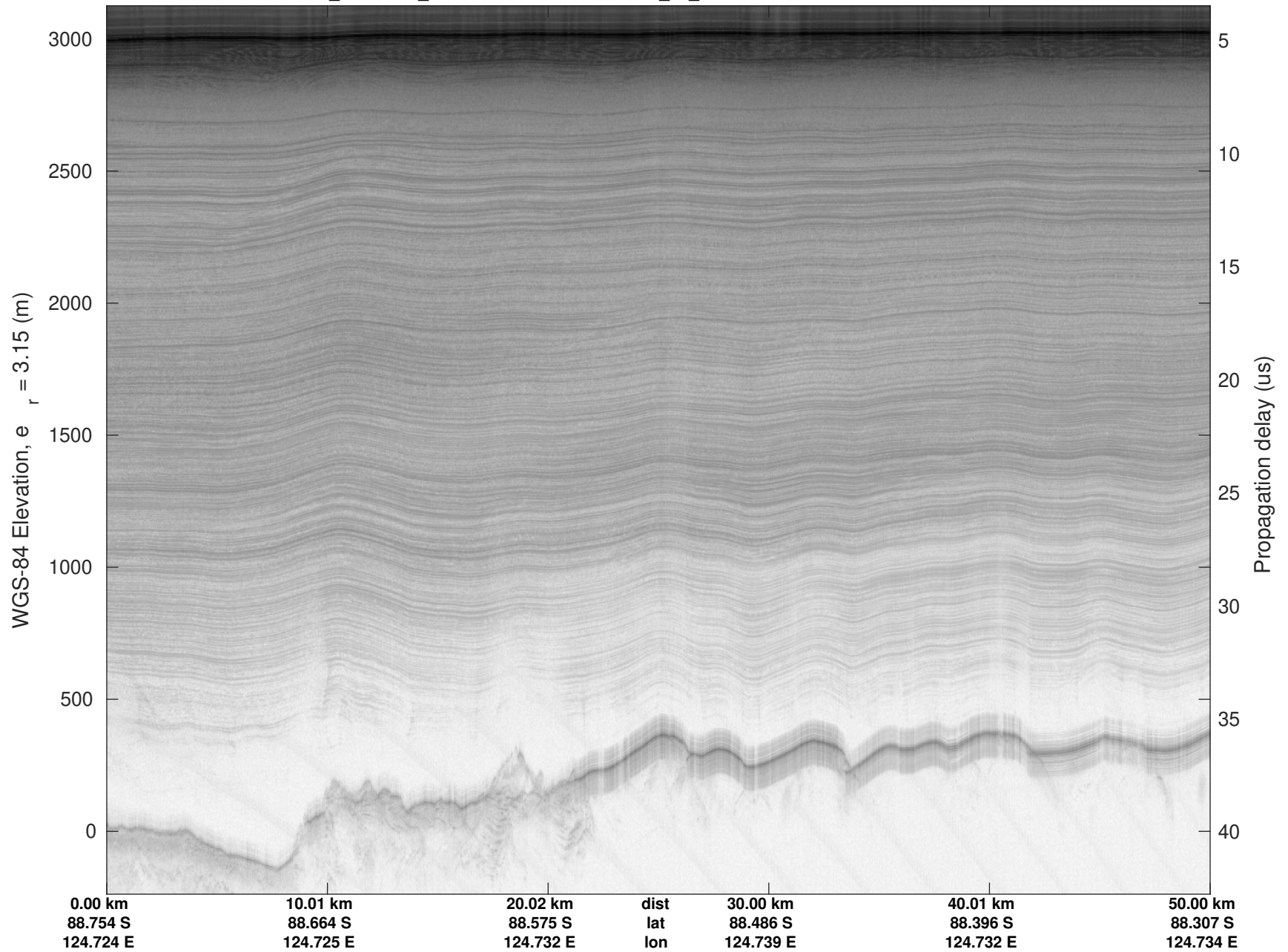


UTIG MARFA -- COLDEX
rds 2022_Antarctica_BaslerMKB: "F18" 20230126_01_003: 21:20:16.6 to 21:31:55.4 GPS

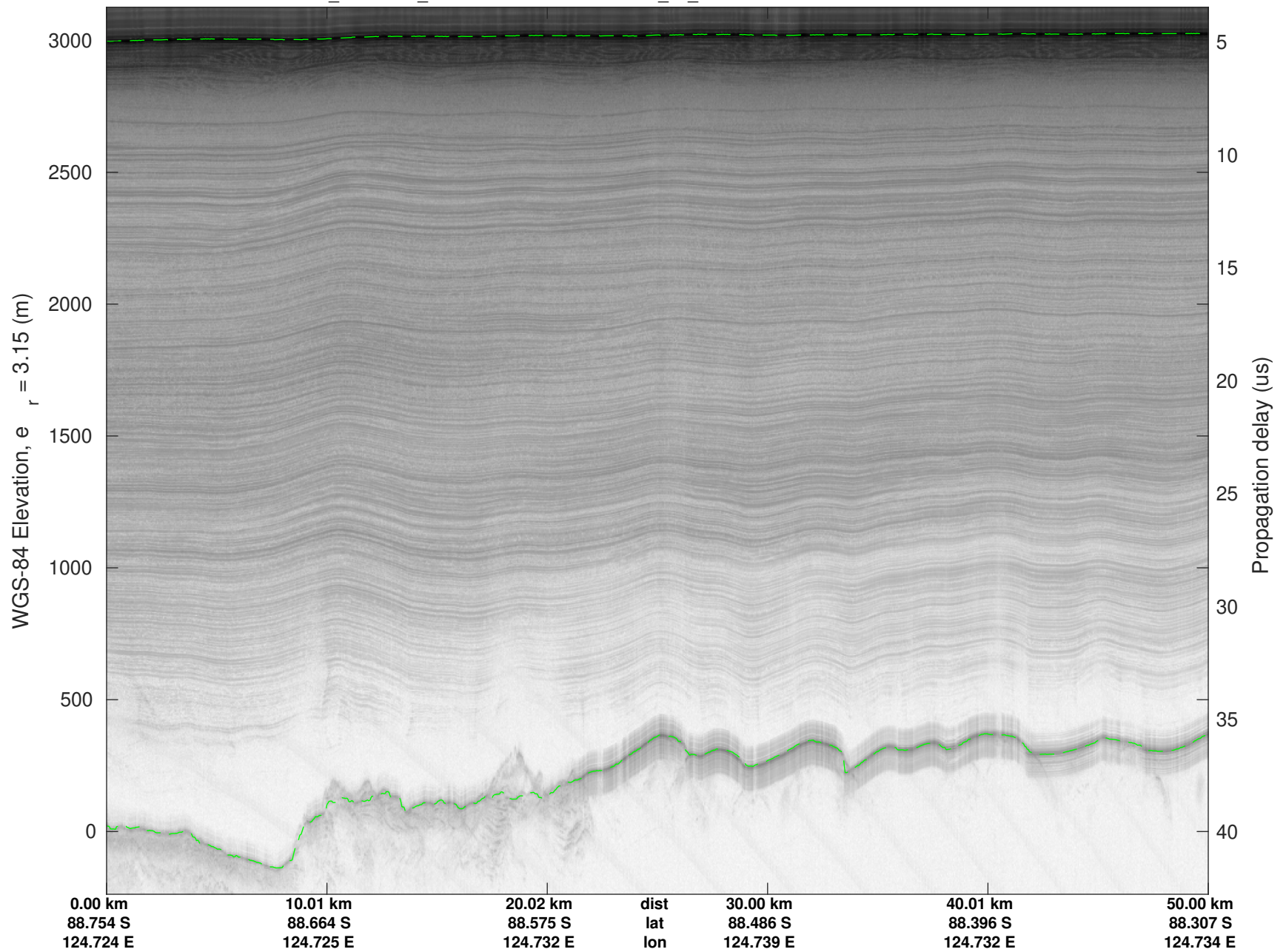


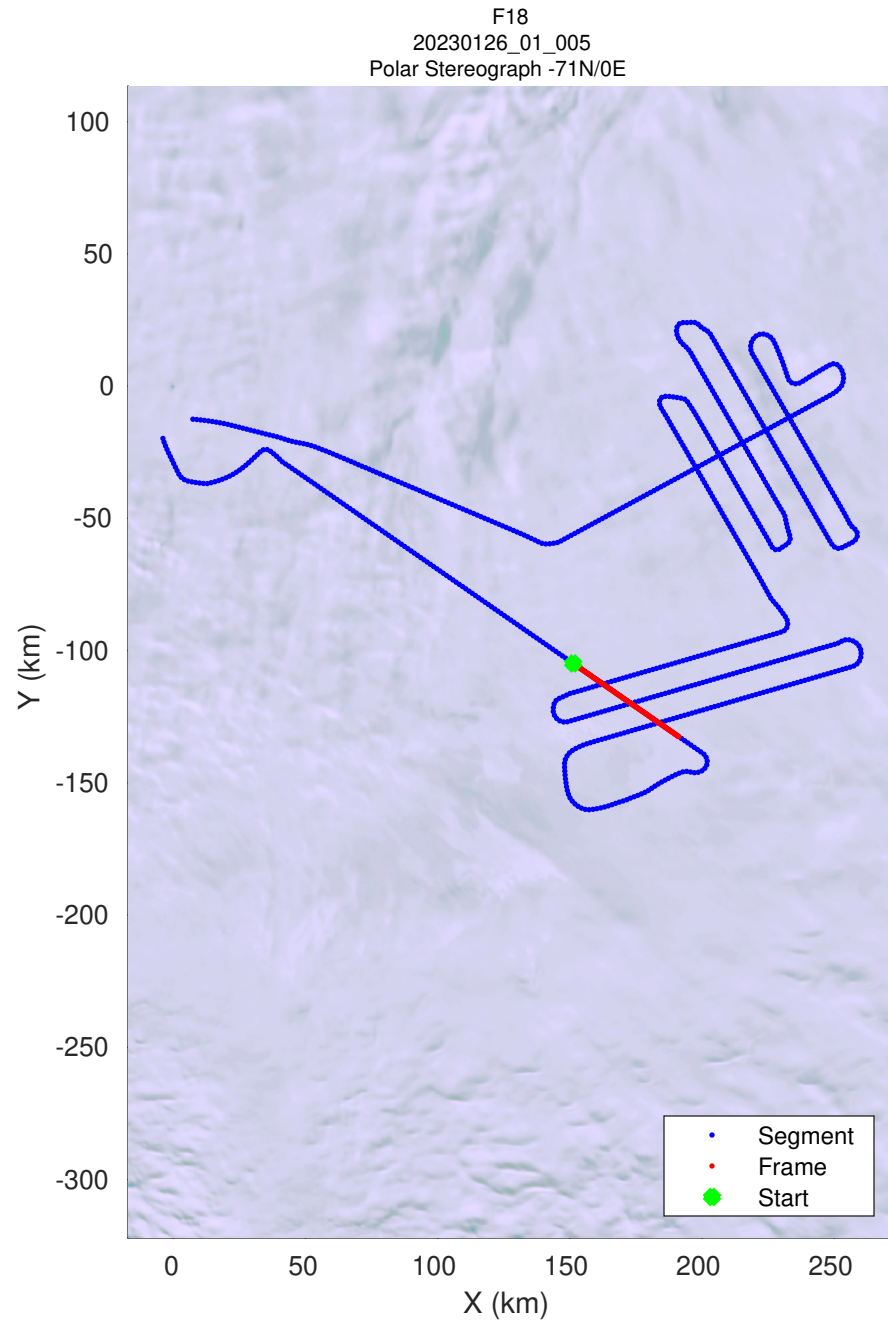
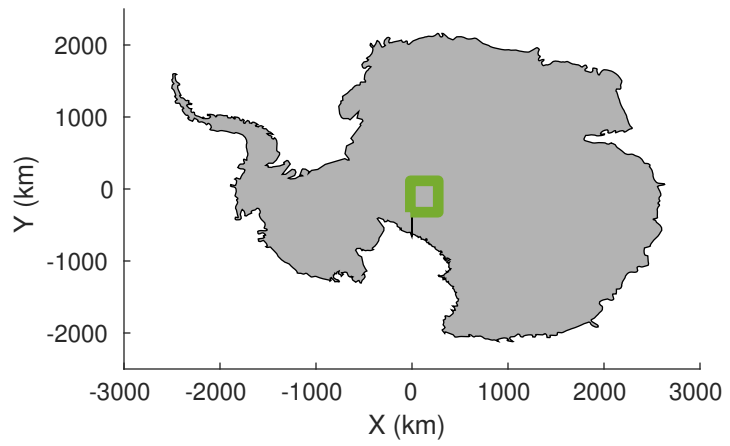


UTIG MARFA -- COLDEX
rds 2022_Antarctica_BaslerMKB: "F18" 20230126_01_004: 21:31:55.8 to 21:43:36.9 GPS

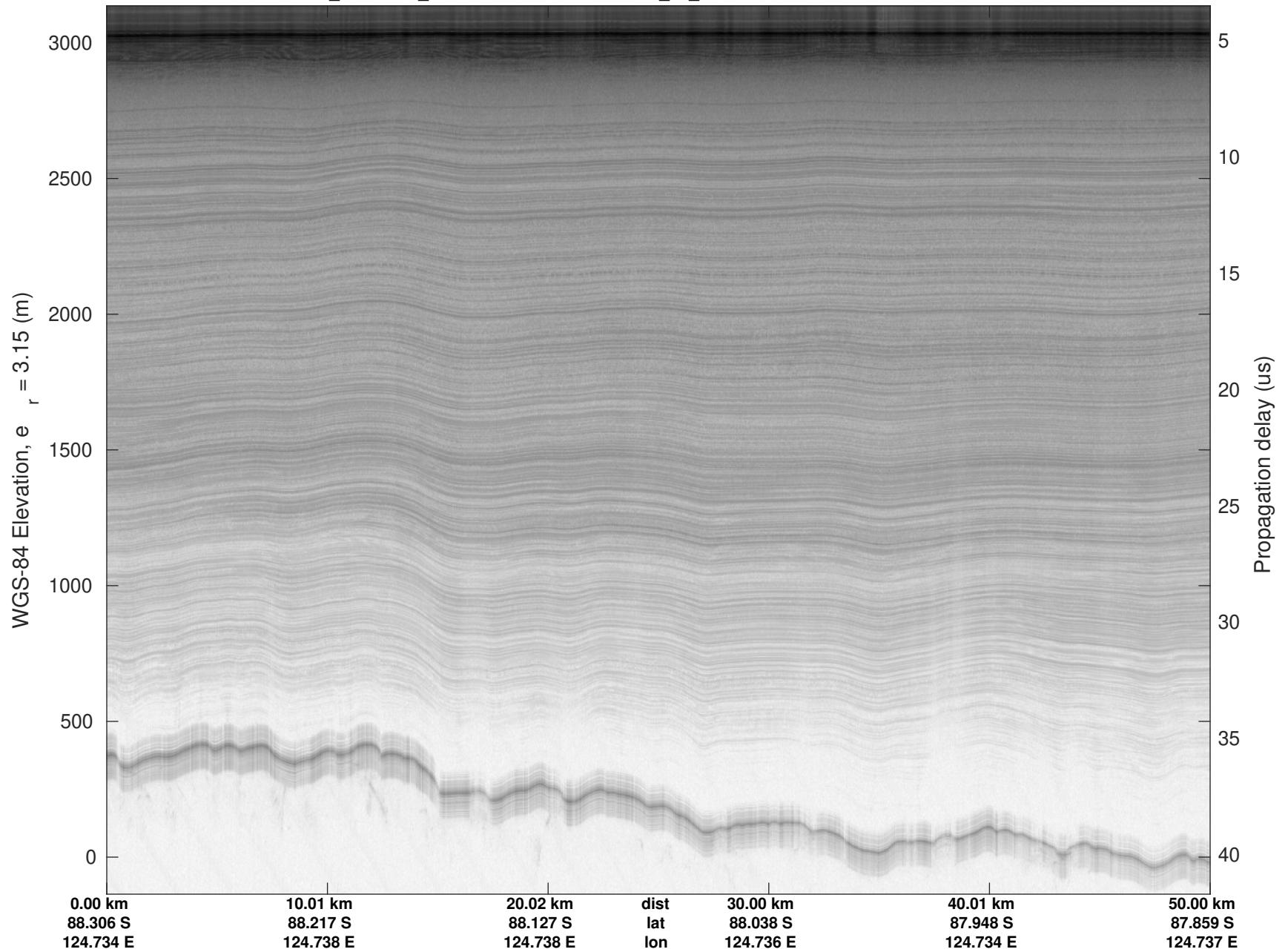


UTIG MARFA -- COLDEX
rds 2022_Antarctica_BaslerMKB: "F18" 20230126_01_004: 21:31:55.8 to 21:43:36.9 GPS

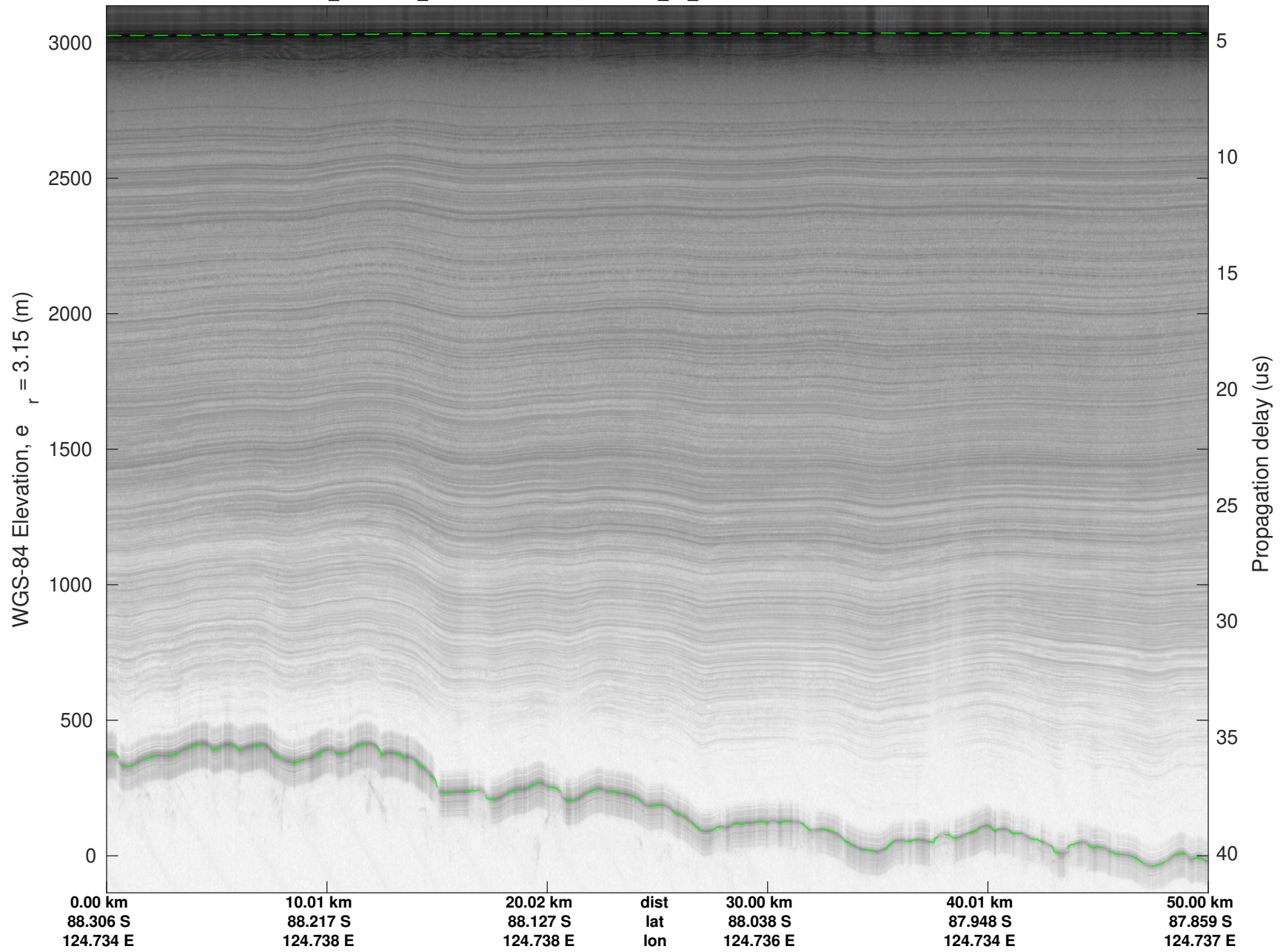


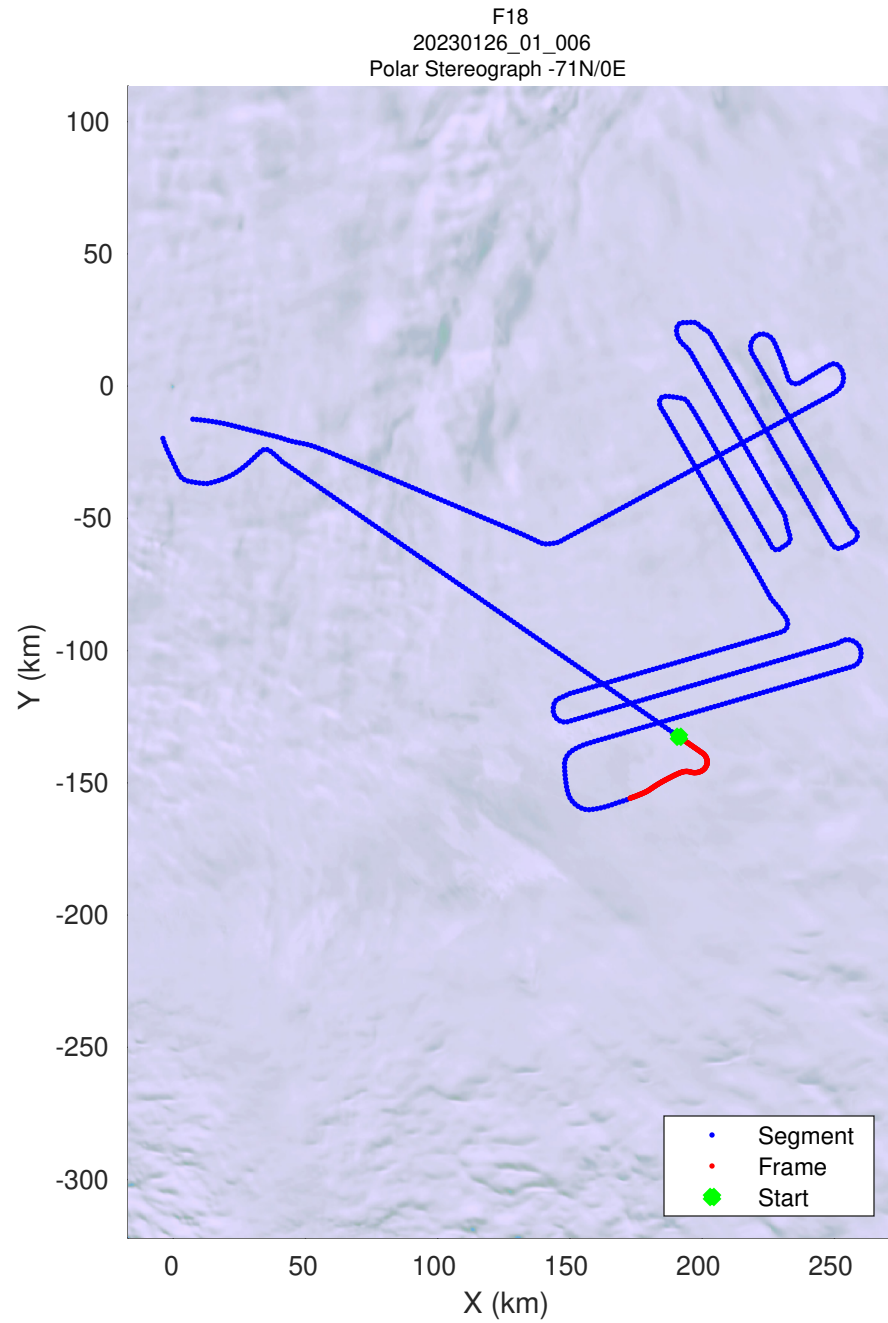

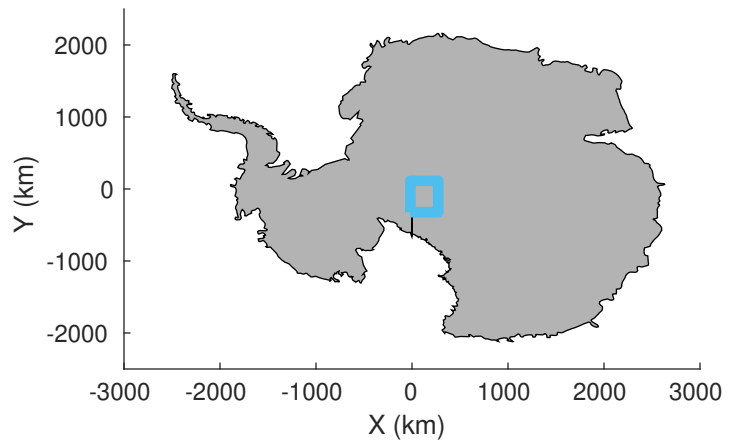


UTIG MARFA -- COLDEX
rds 2022_Antarctica_BaslerMKB: "F18" 20230126_01_005: 21:43:37.3 to 21:55:08.5 GPS




UTIG MARFA -- COLDEX
rds 2022_Antarctica_BaslerMKB: "F18" 20230126_01_005: 21:43:37.3 to 21:55:08.5 GPS

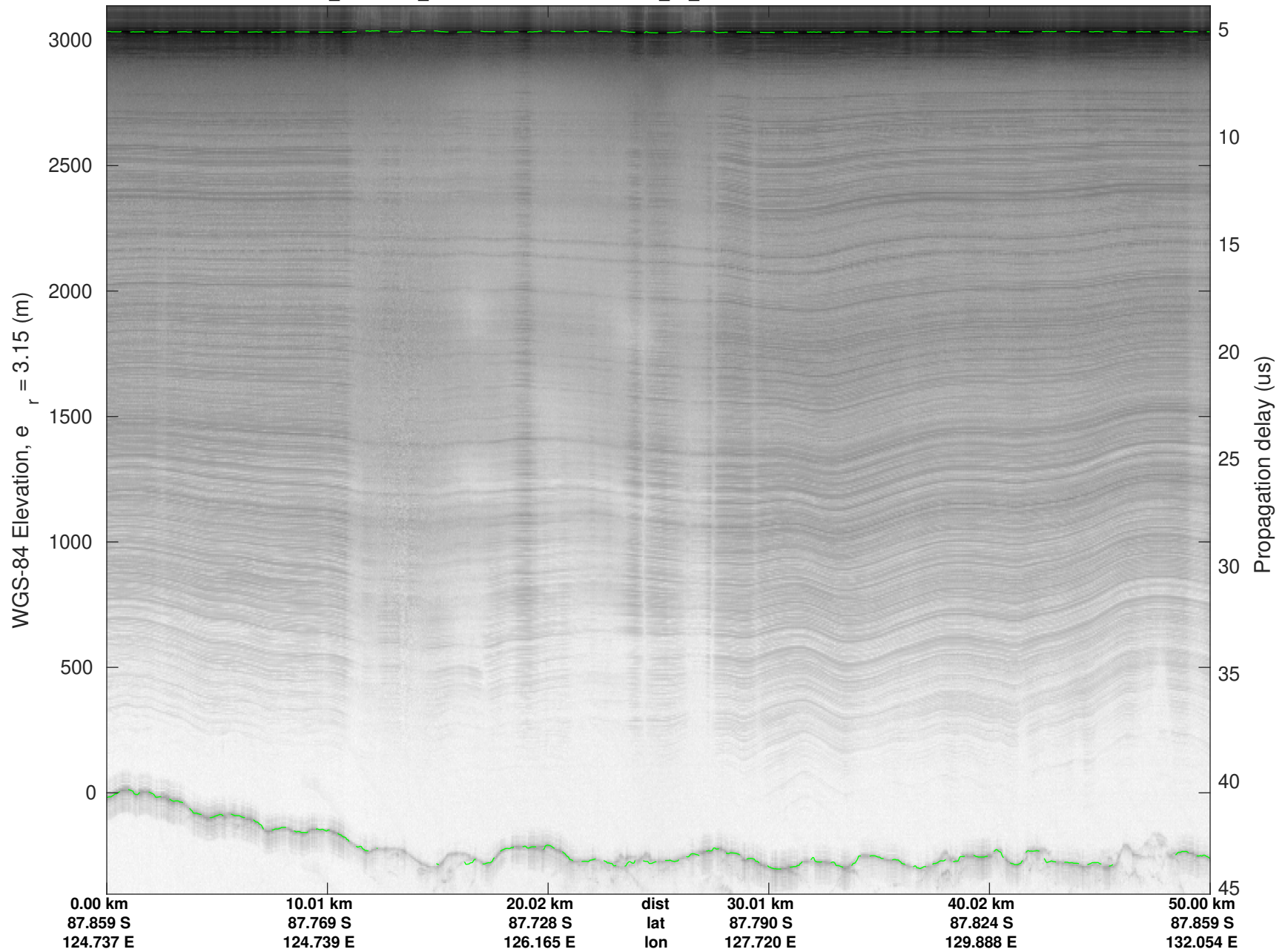


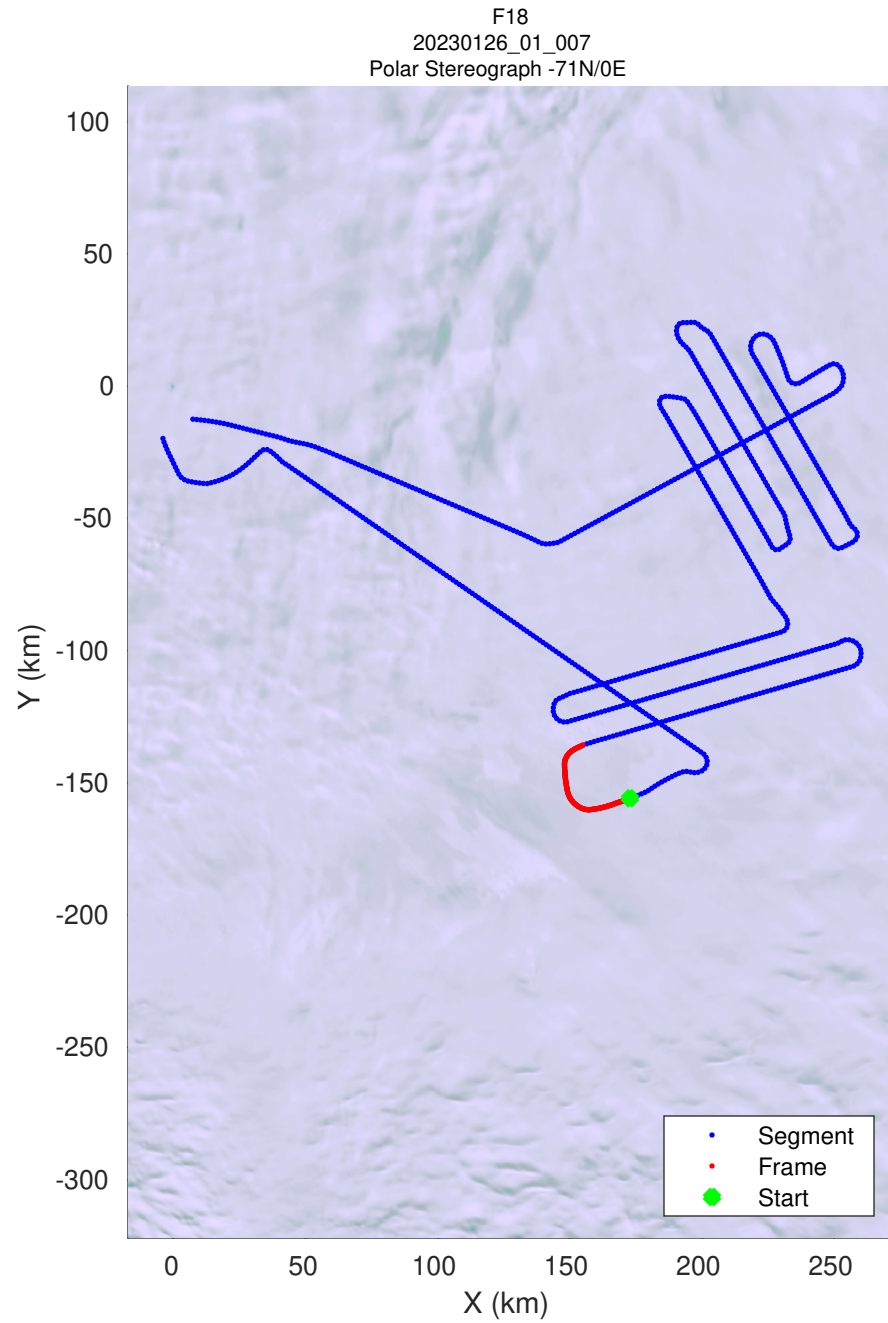
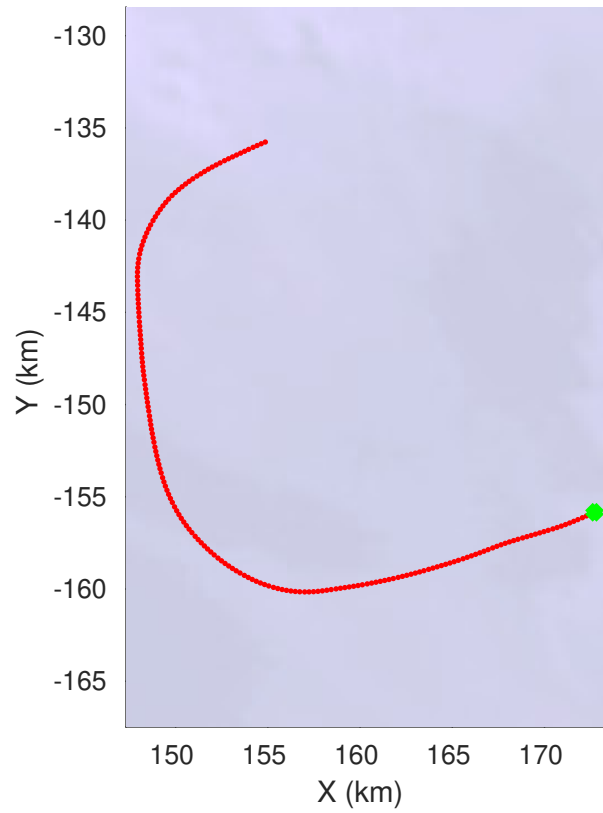
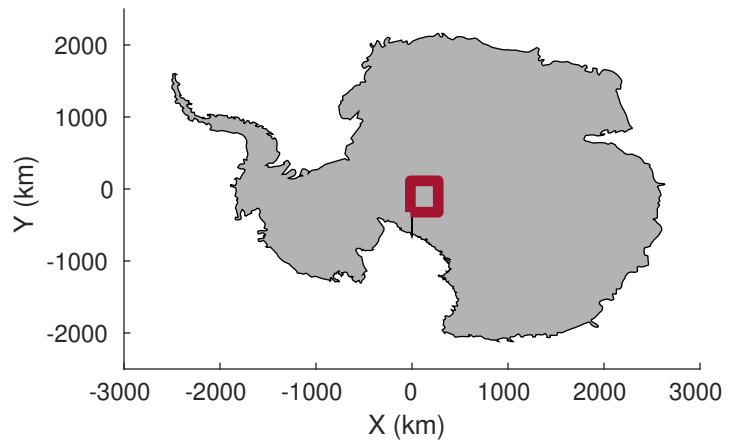


UTIG MARFA -- COLDEX
rds 2022_Antarctica_BaslerMKB: "F18" 20230126_01_006: 21:55:08.9 to 22:04:56.8 GPS

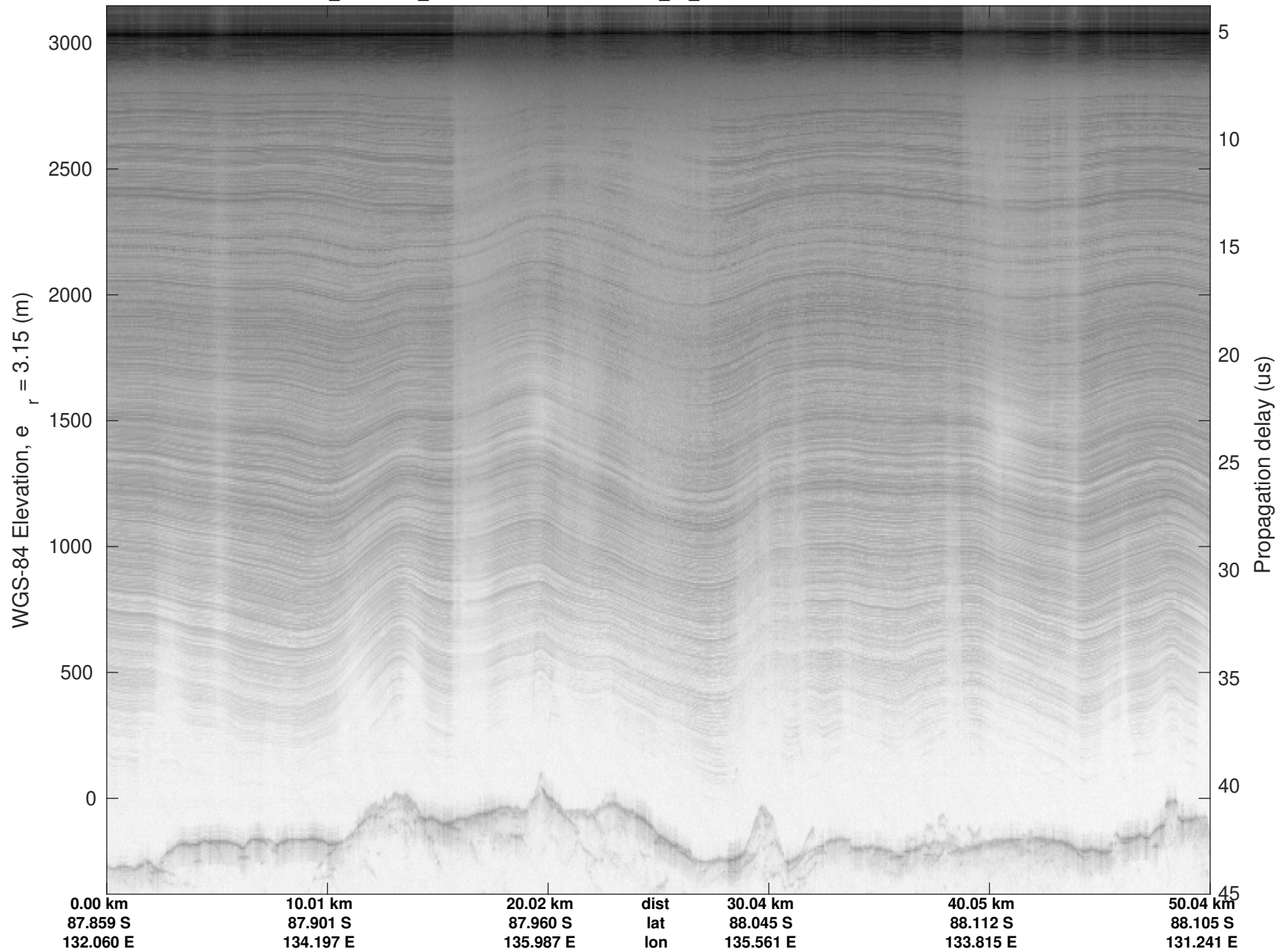


UTIG MARFA -- COLDEX
rds 2022_Antarctica_BaslerMKB: "F18" 20230126_01_006: 21:55:08.9 to 22:04:56.8 GPS

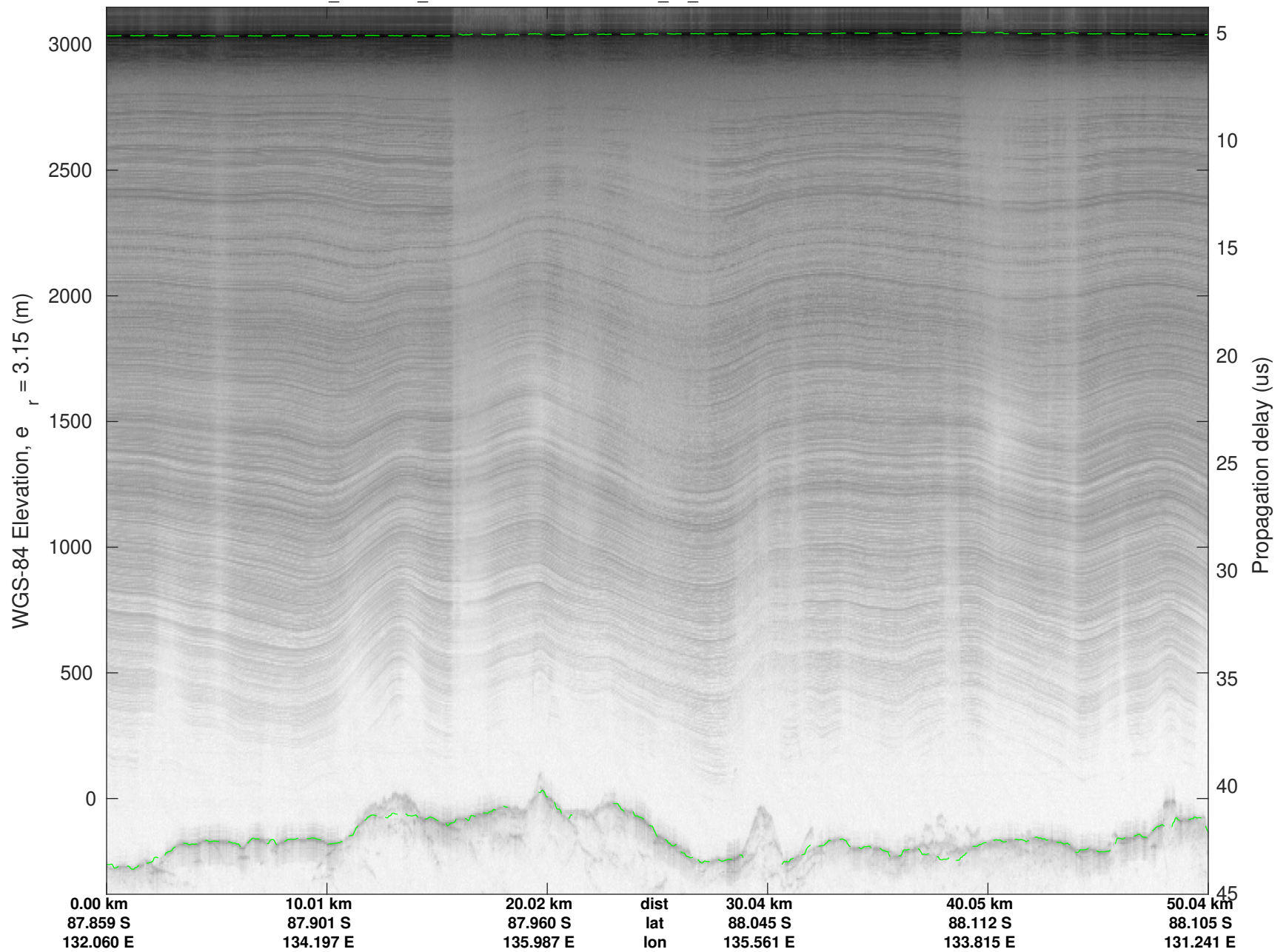


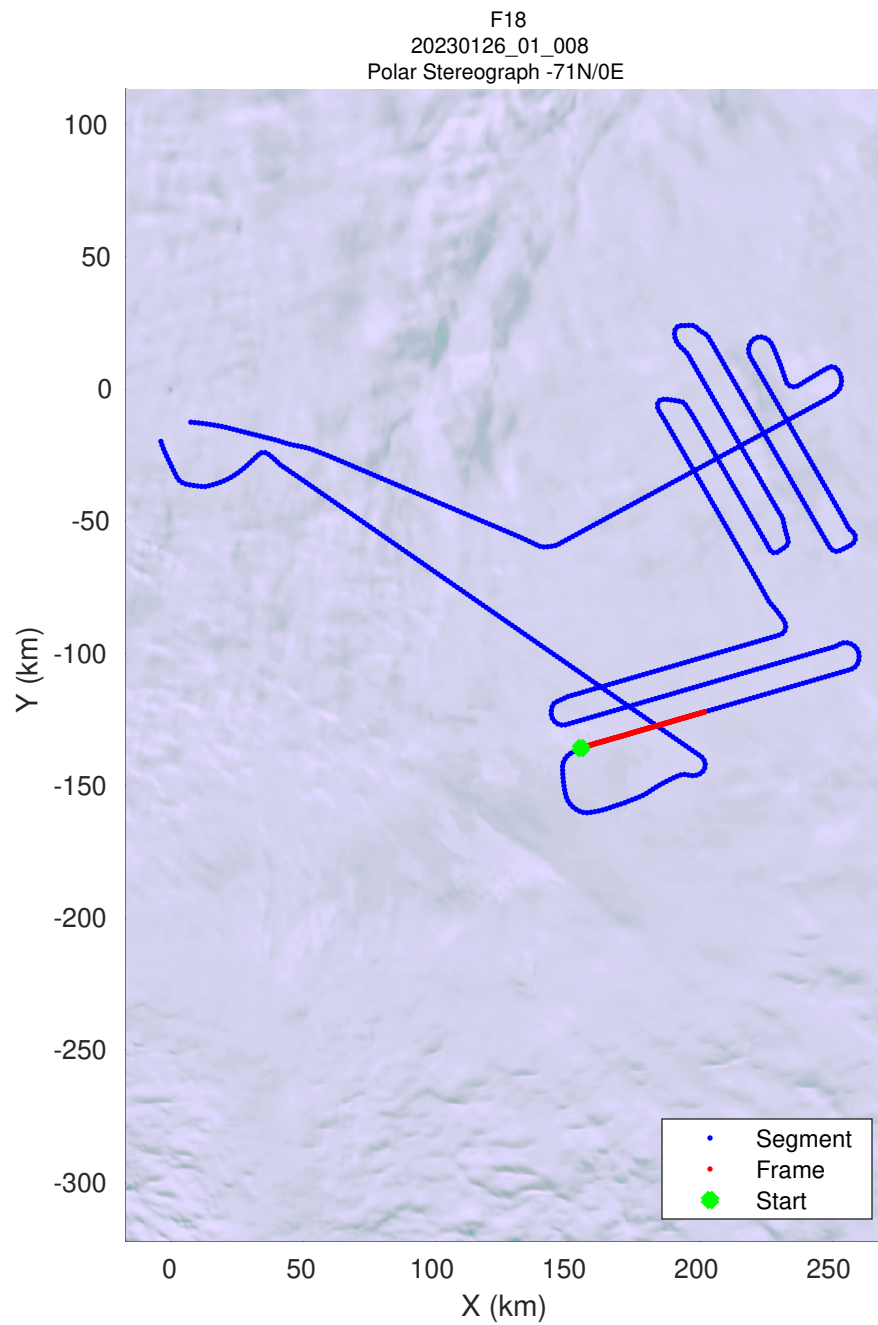
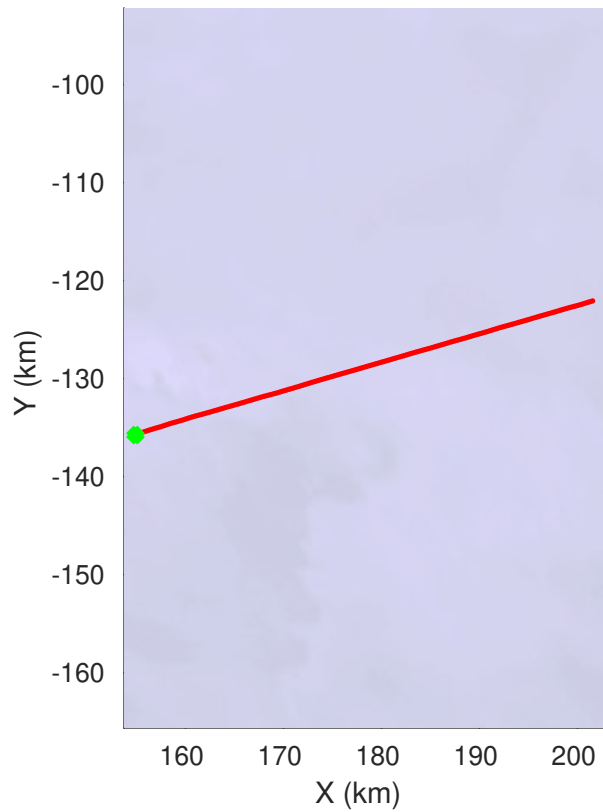
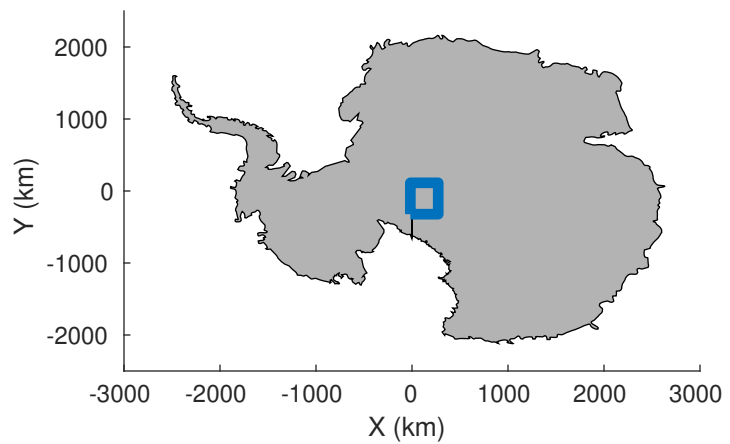


UTIG MARFA -- COLDEX
rds 2022_Antarctica_BaslerMKB: "F18" 20230126_01_007: 22:04:57.1 to 22:14:03.9 GPS

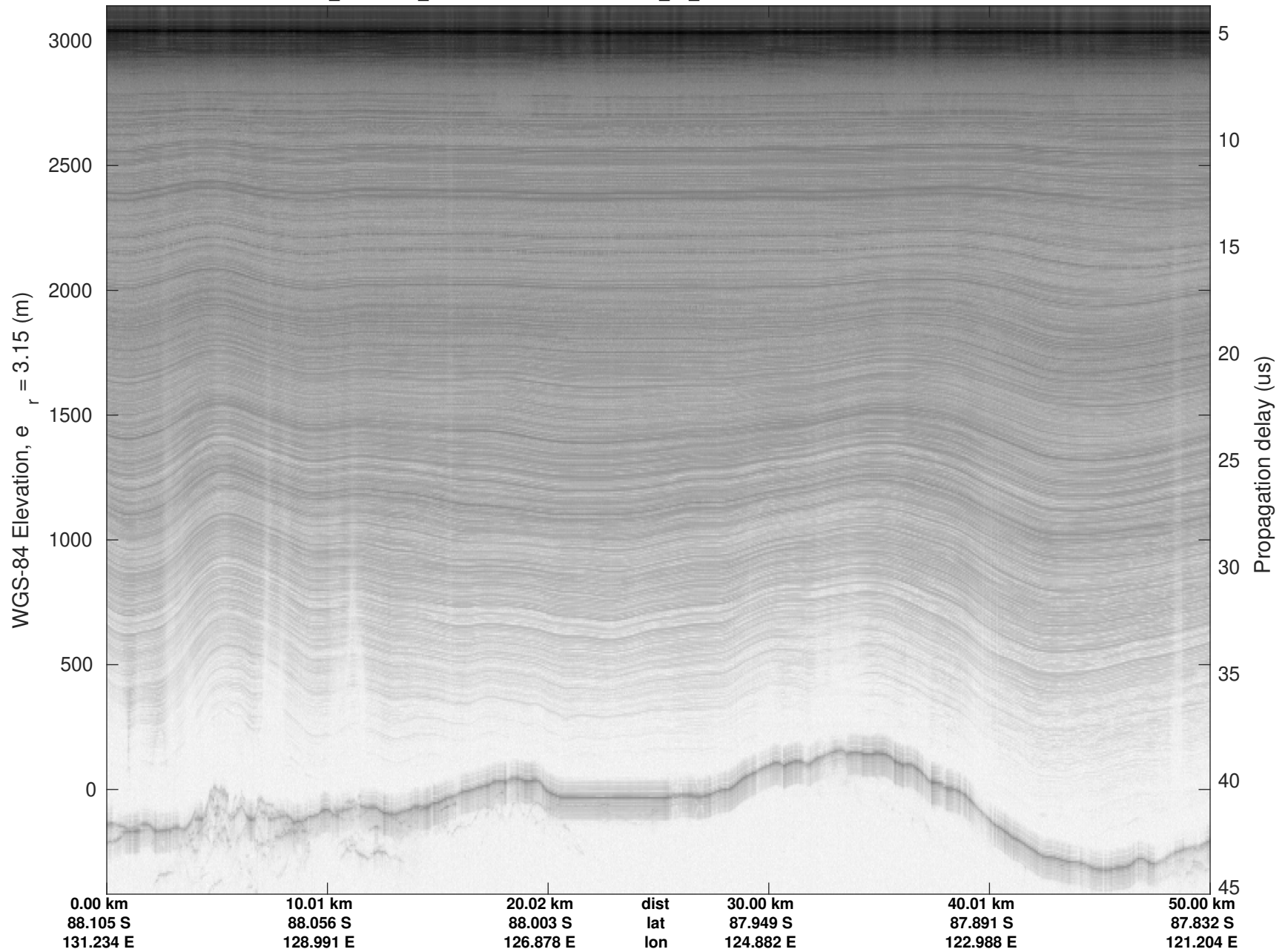


UTIG MARFA -- COLDEX
rds 2022_Antarctica_BaslerMKB: "F18" 20230126_01_007: 22:04:57.1 to 22:14:03.9 GPS

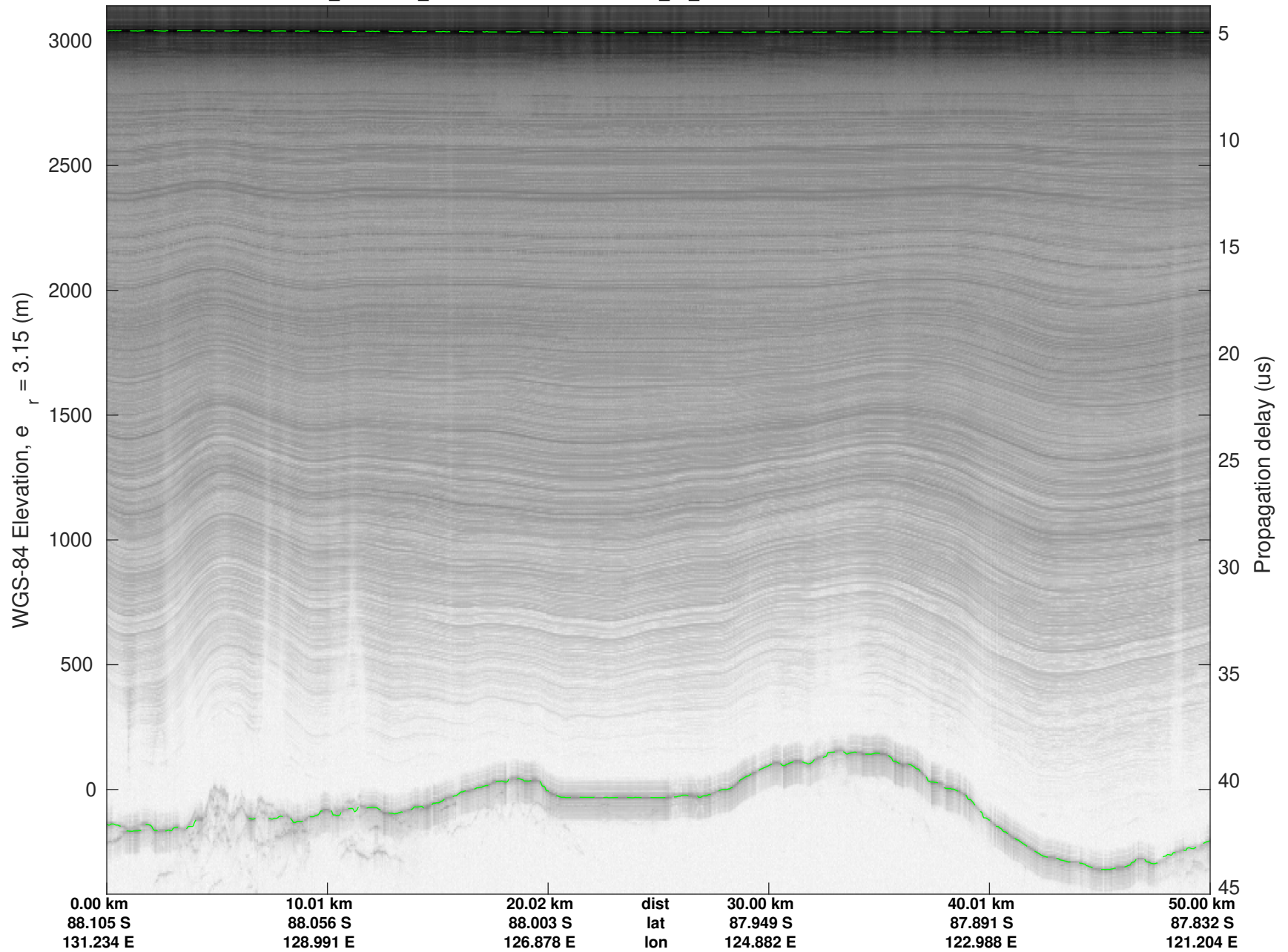


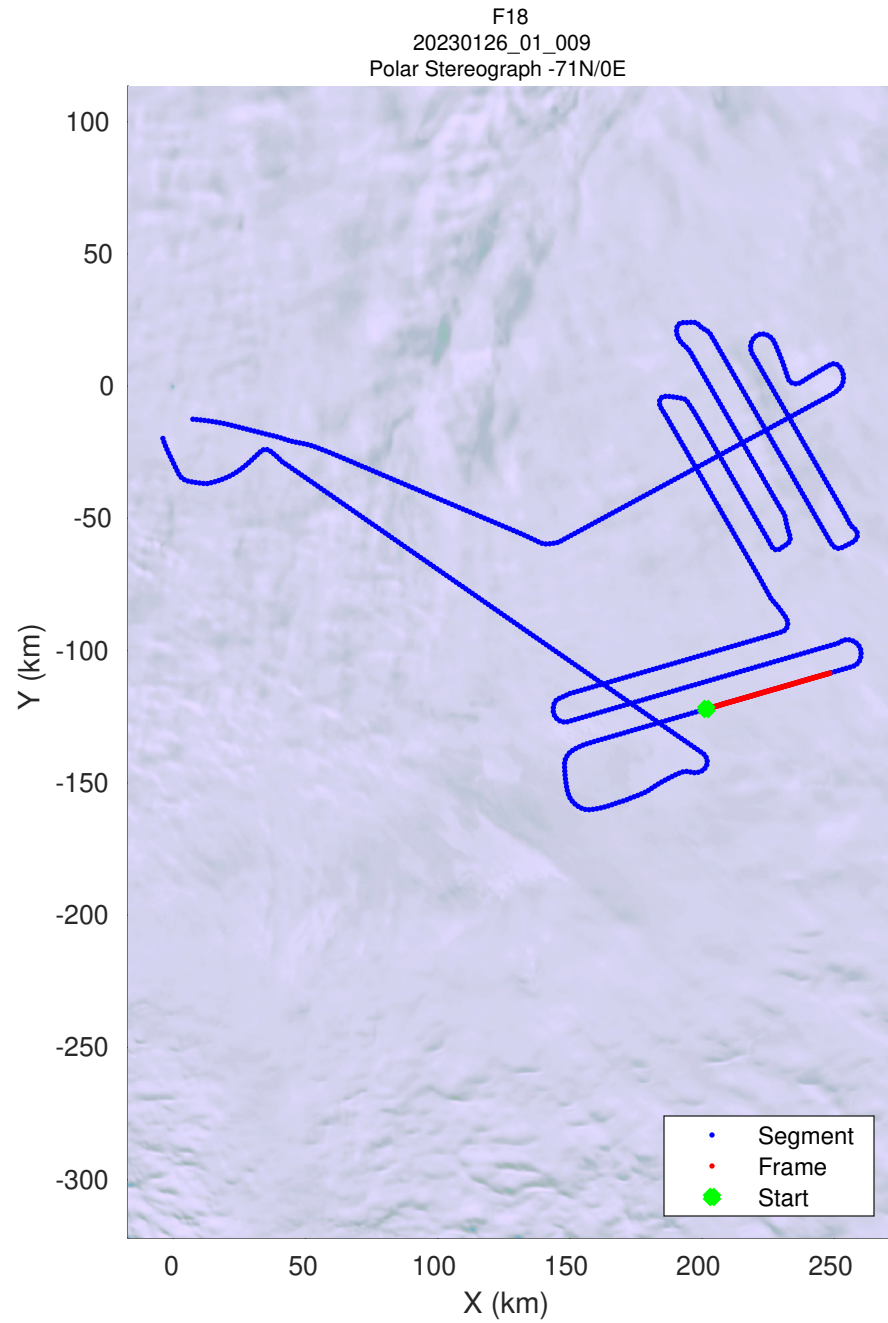
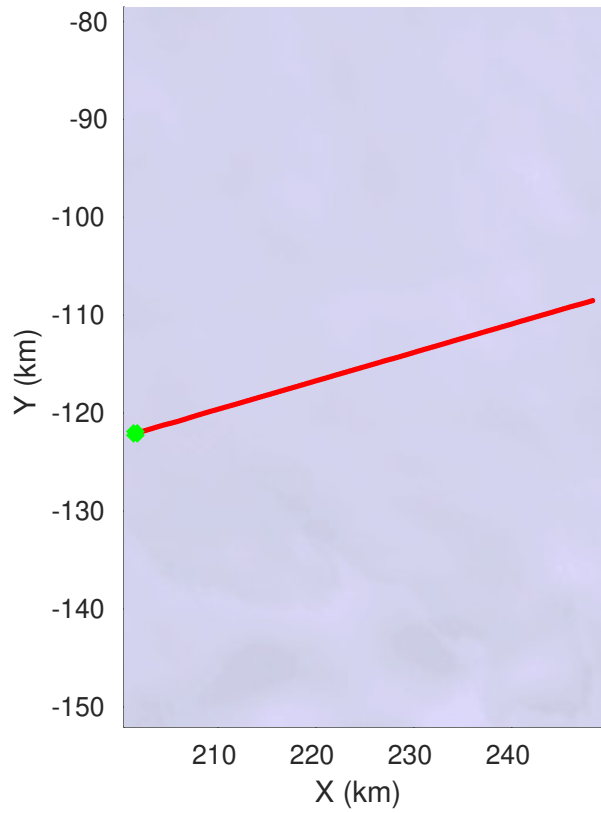
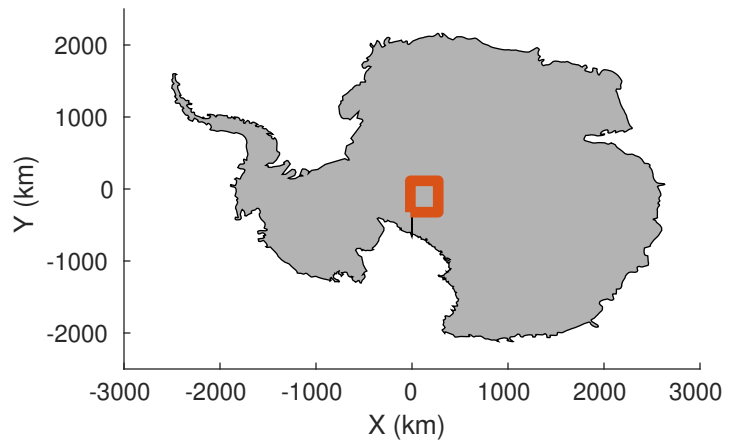


UTIG MARFA -- COLDEX
rds 2022_Antarctica_BaslerMKB: "F18" 20230126_01_008: 22:14:04.2 to 22:24:54.3 GPS

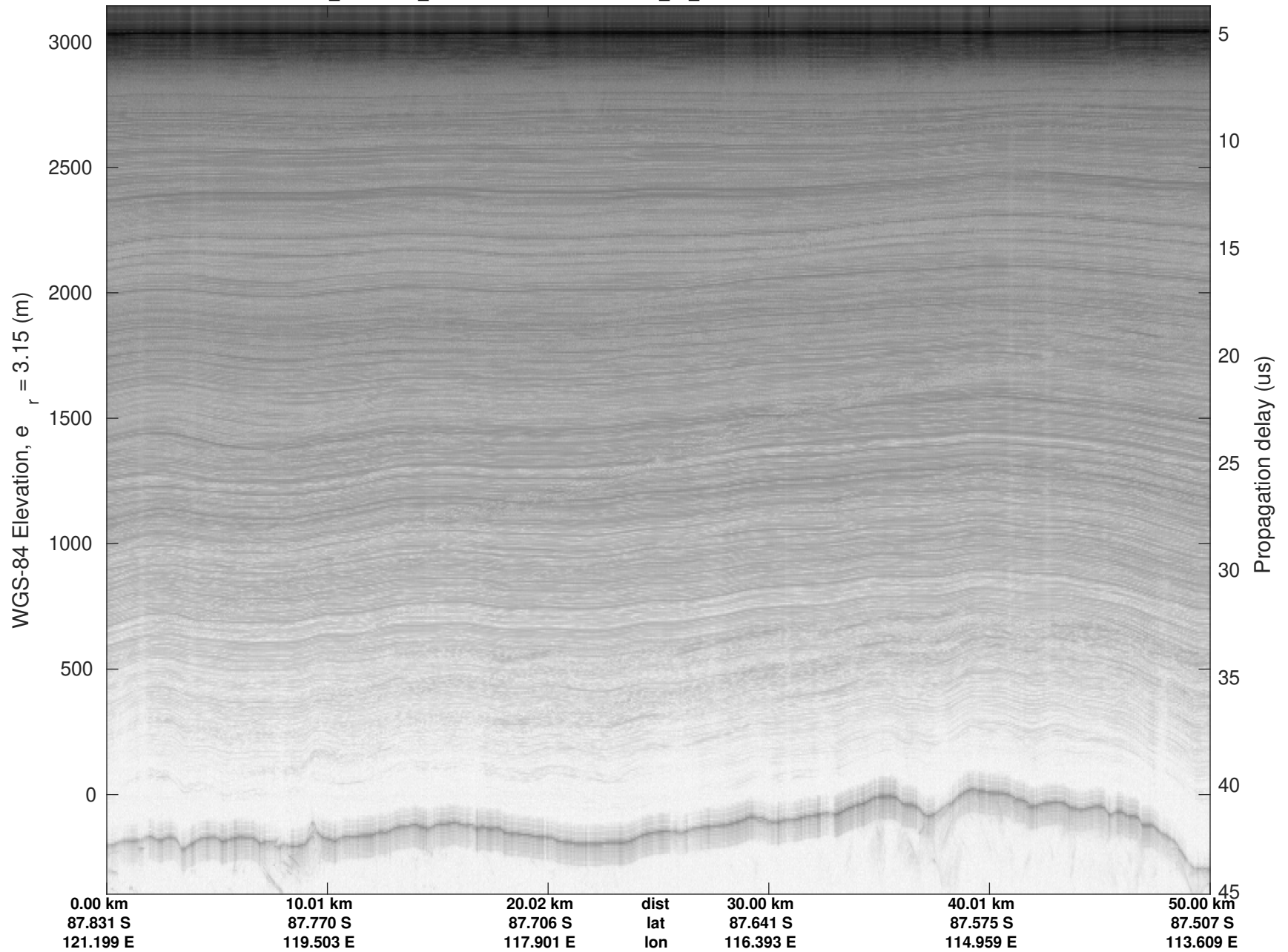


UTIG MARFA -- COLDEX
rds 2022_Antarctica_BaslerMKB: "F18" 20230126_01_008: 22:14:04.2 to 22:24:54.3 GPS

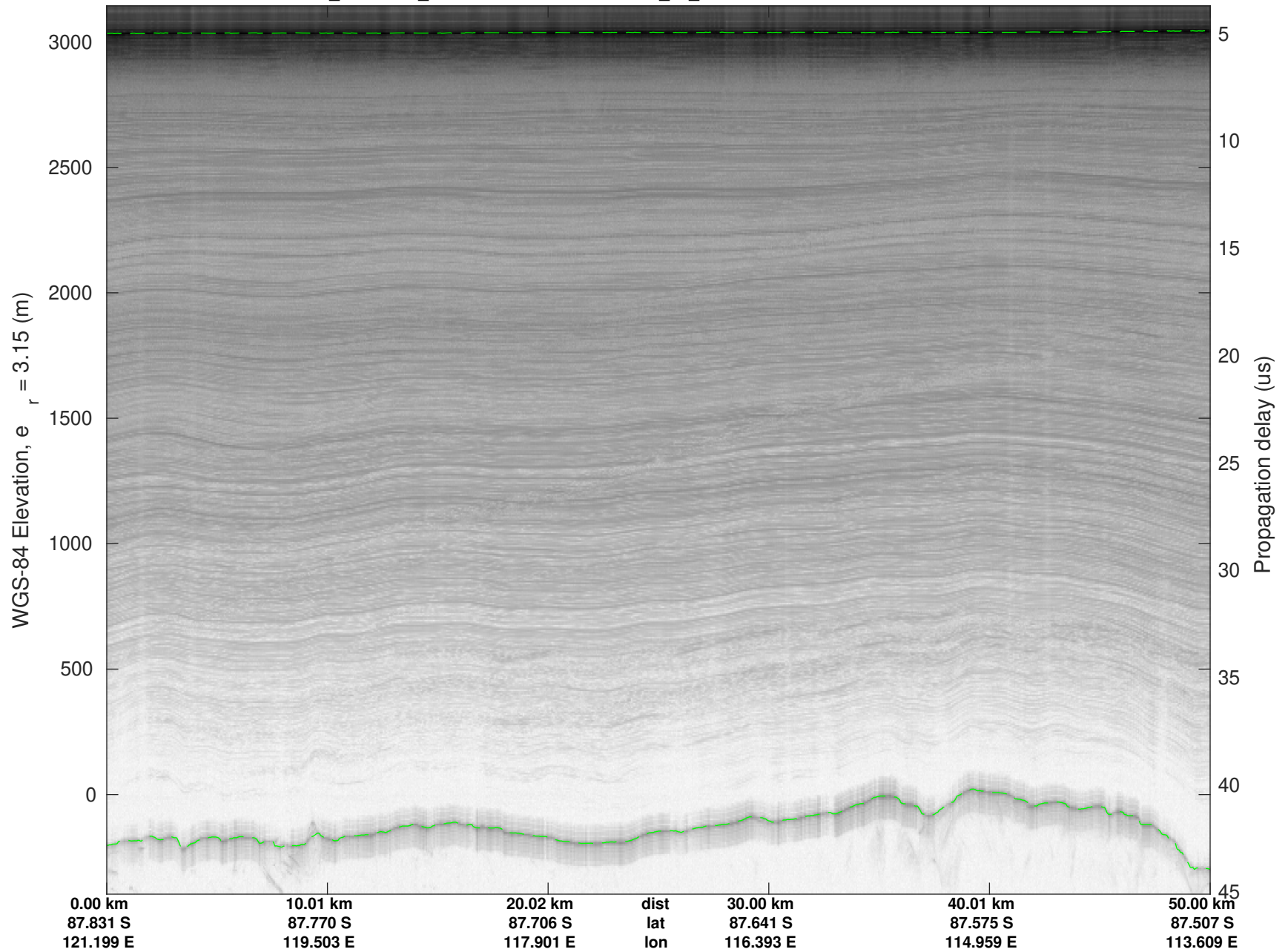


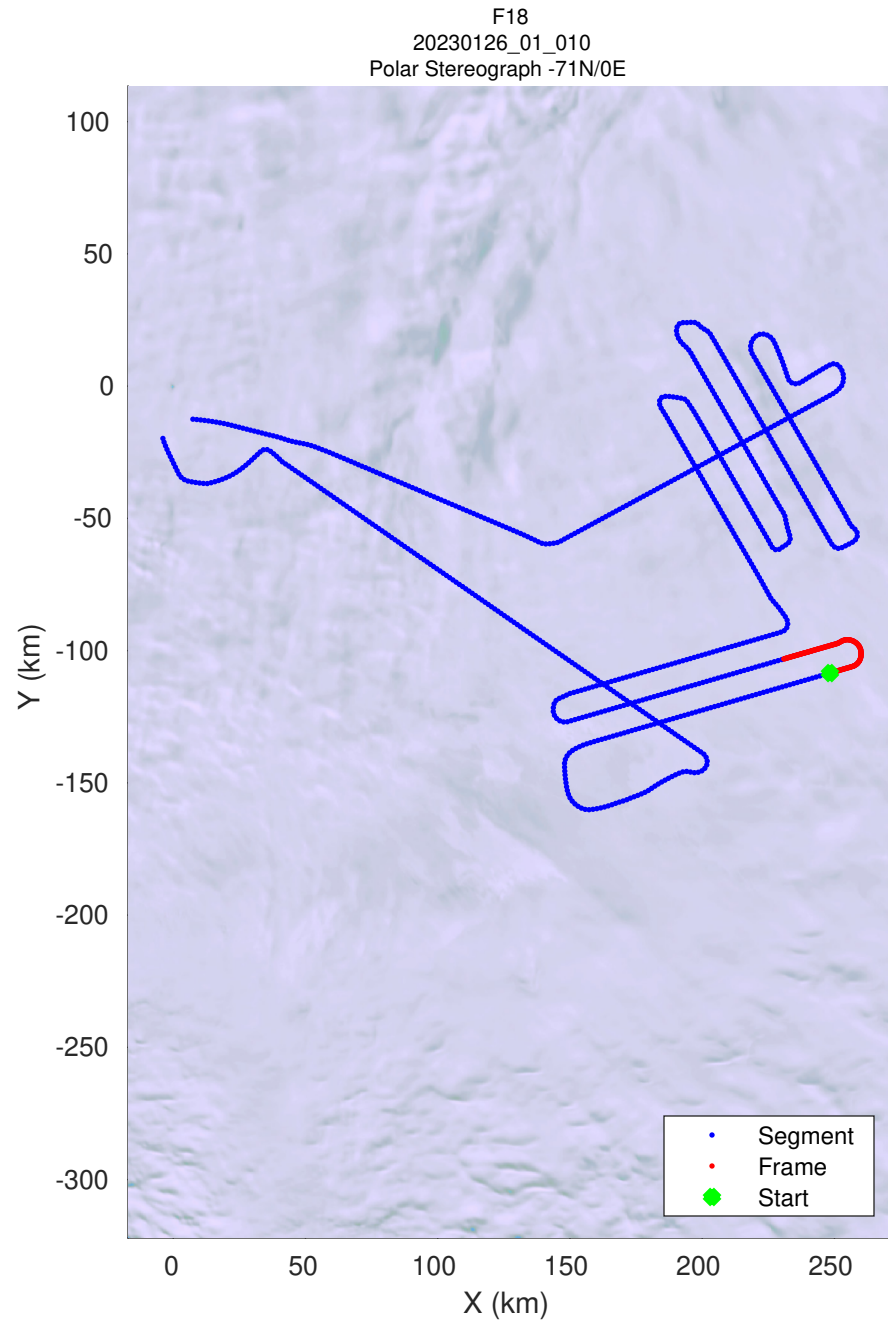
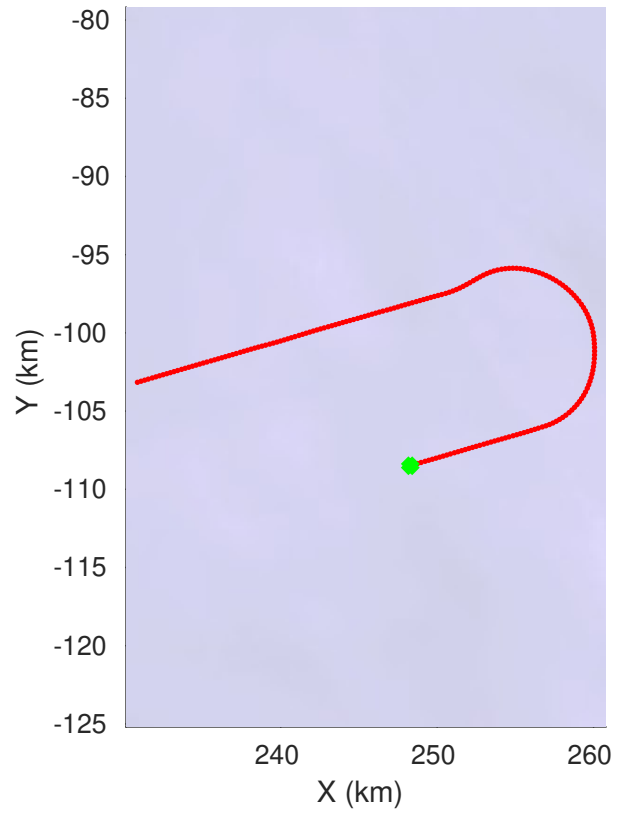
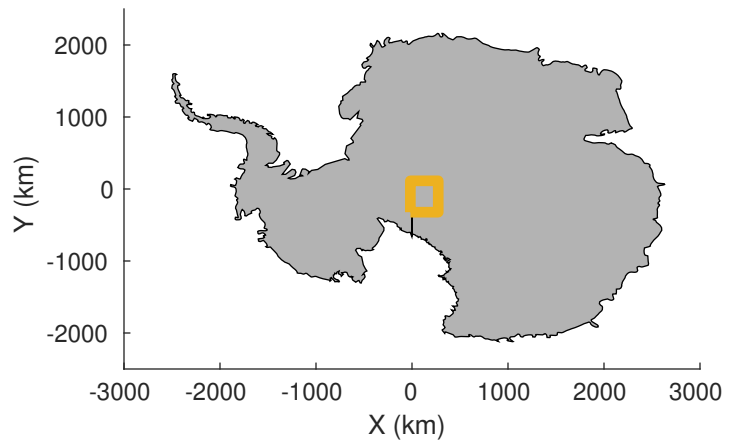


UTIG MARFA -- COLDEX
rds 2022_Antarctica_BaslerMKB: "F18" 20230126_01_009: 22:24:54.6 to 22:35:49.6 GPS

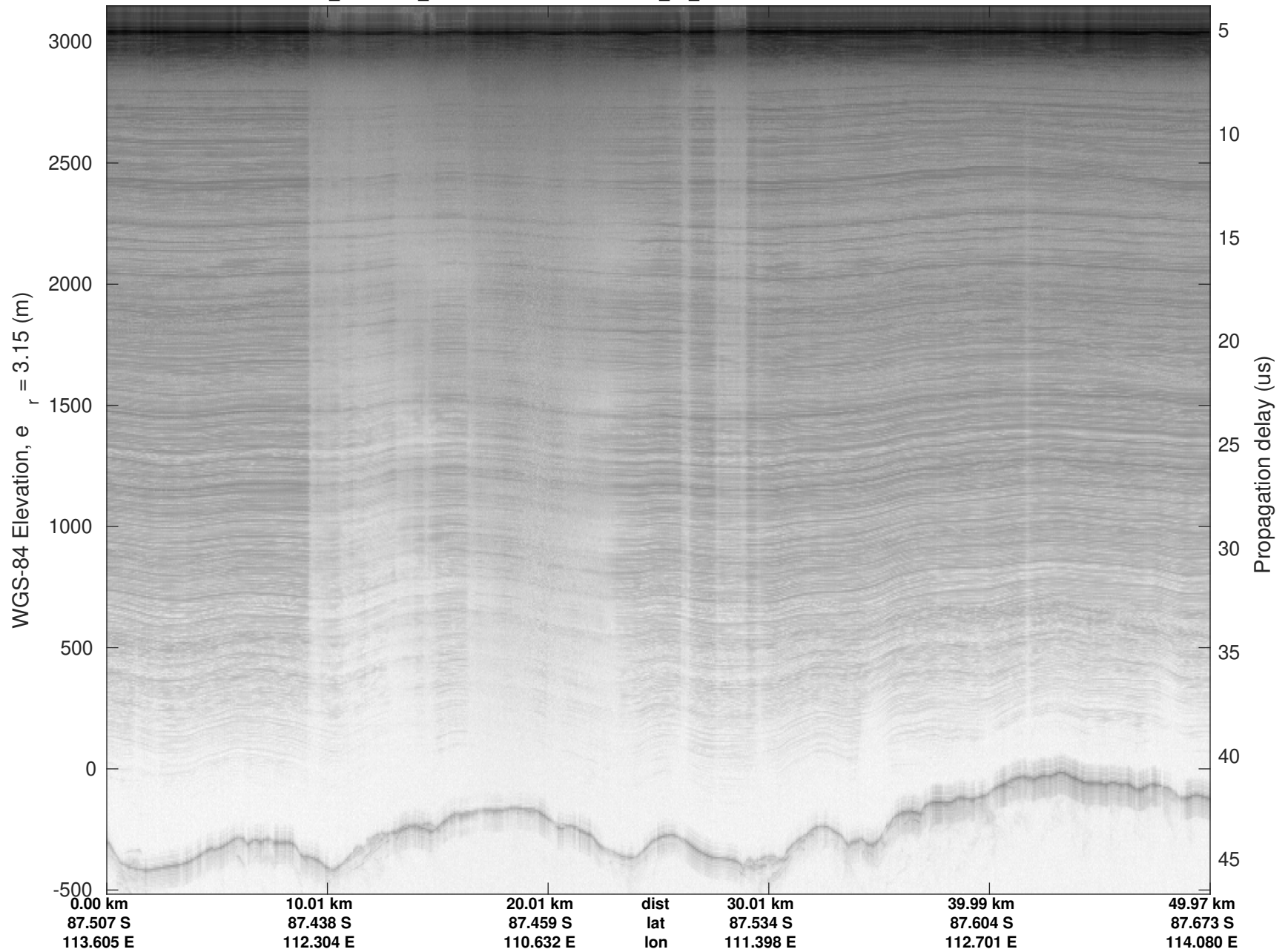


UTIG MARFA -- COLDEX
rds 2022_Antarctica_BaslerMKB: "F18" 20230126_01_009: 22:24:54.6 to 22:35:49.6 GPS

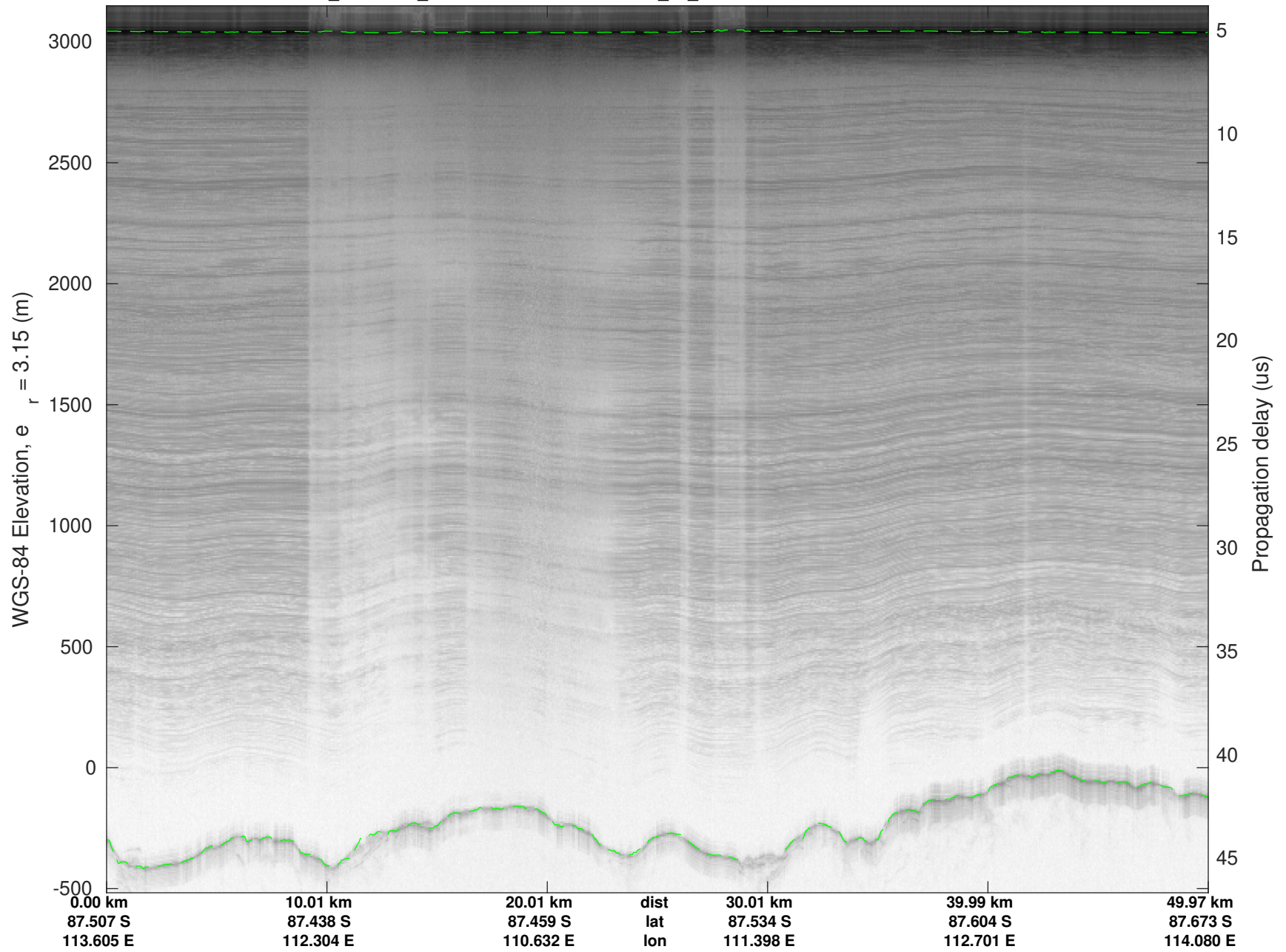


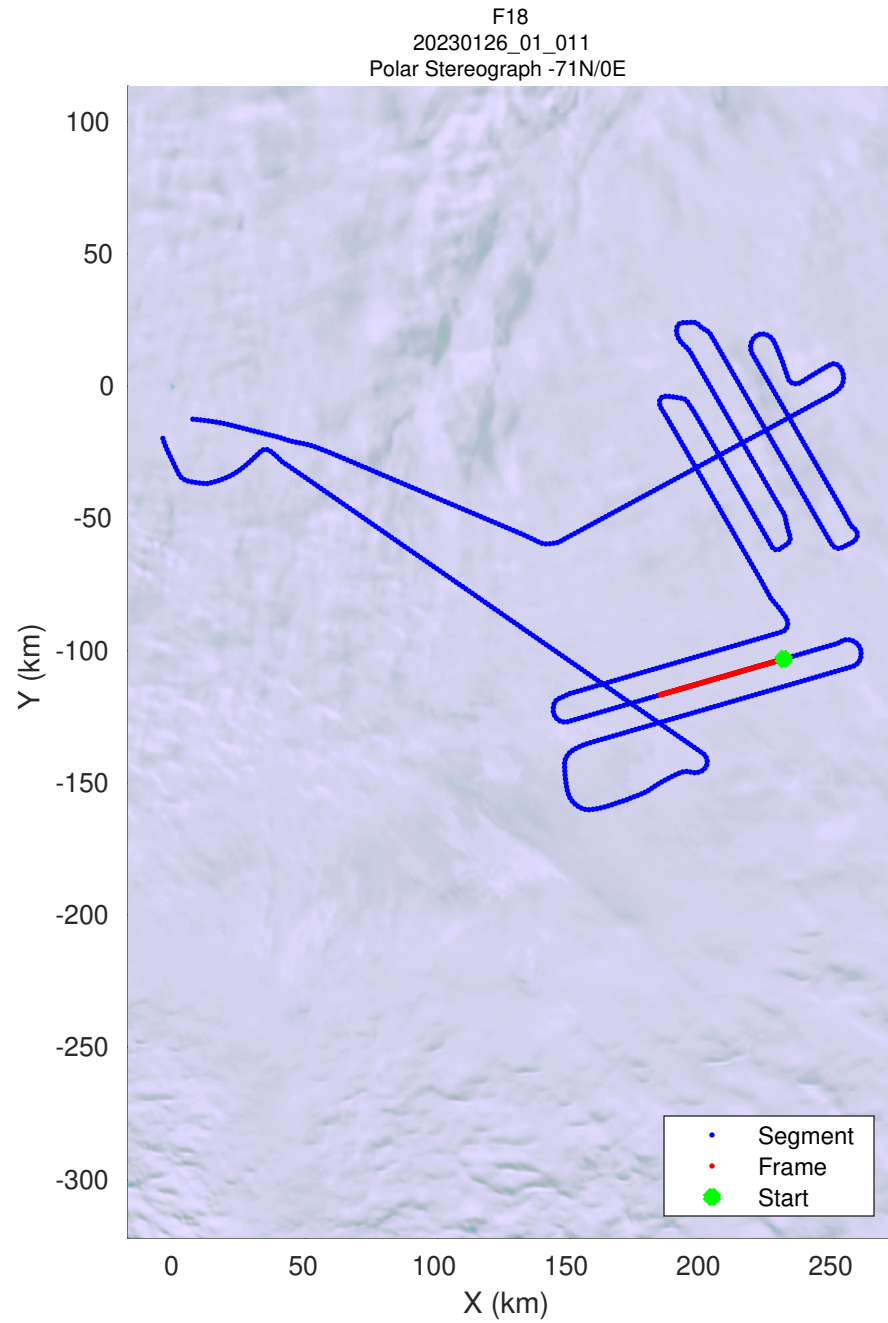
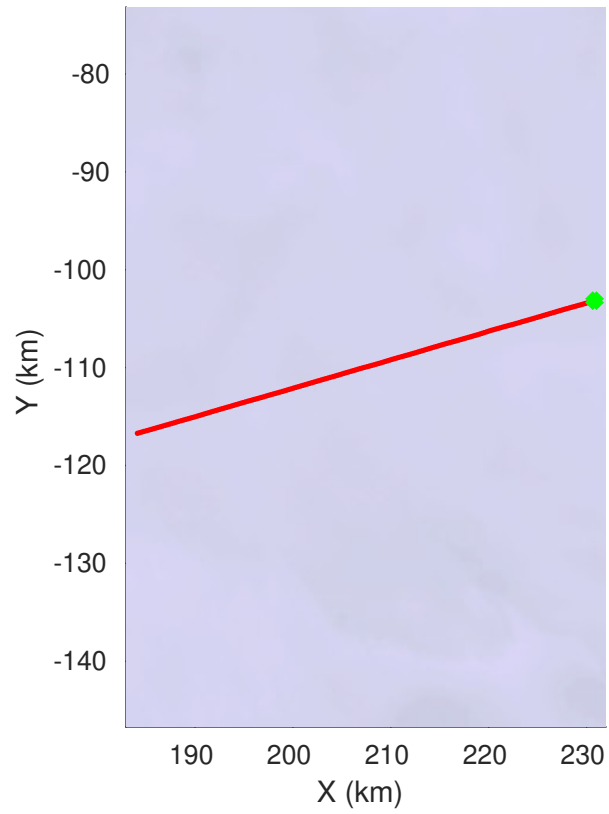
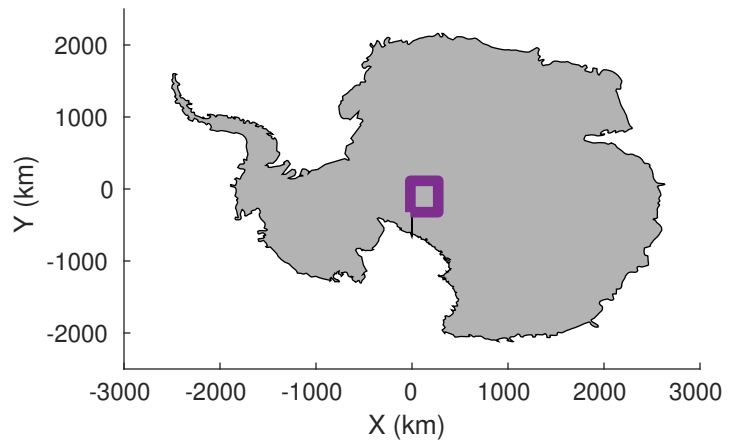


UTIG MARFA -- COLDEX
rds 2022_Antarctica_BaslerMKB: "F18" 20230126_01_010: 22:35:50.0 to 22:45:05.7 GPS




UTIG MARFA -- COLDEX
rds 2022_Antarctica_BaslerMKB: "F18" 20230126_01_010: 22:35:50.0 to 22:45:05.7 GPS

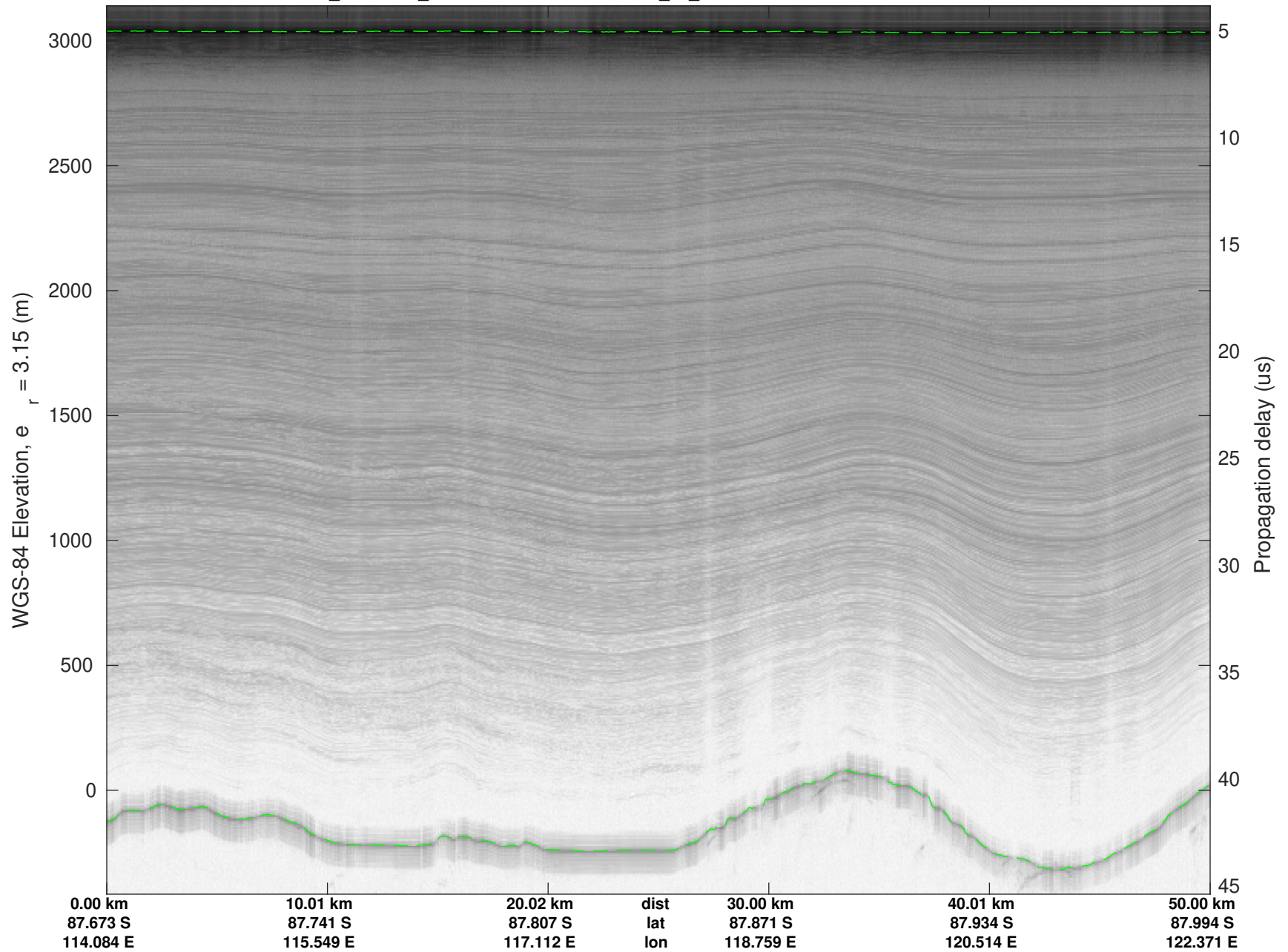


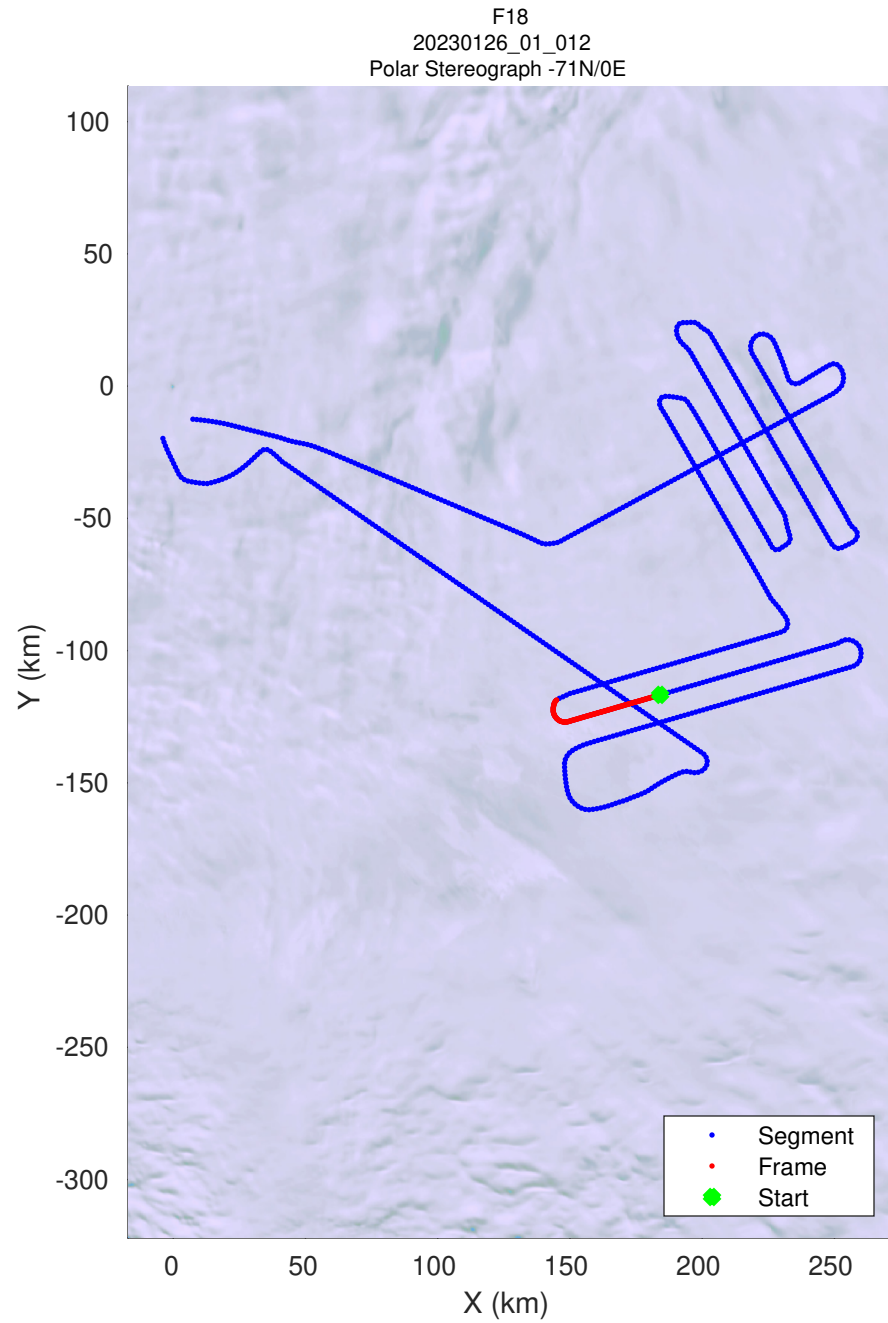
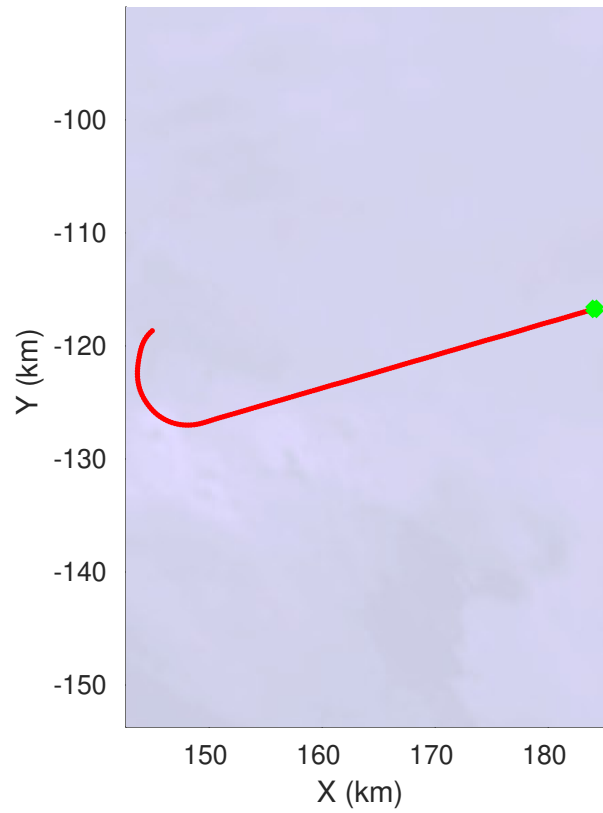
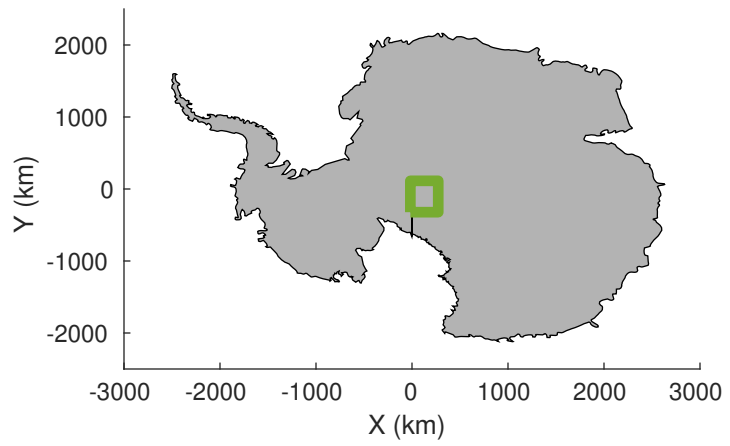


UTIG MARFA -- COLDEX
rds 2022_Antarctica_BaslerMKB: "F18" 20230126_01_011: 22:45:06.0 to 22:53:41.8 GPS

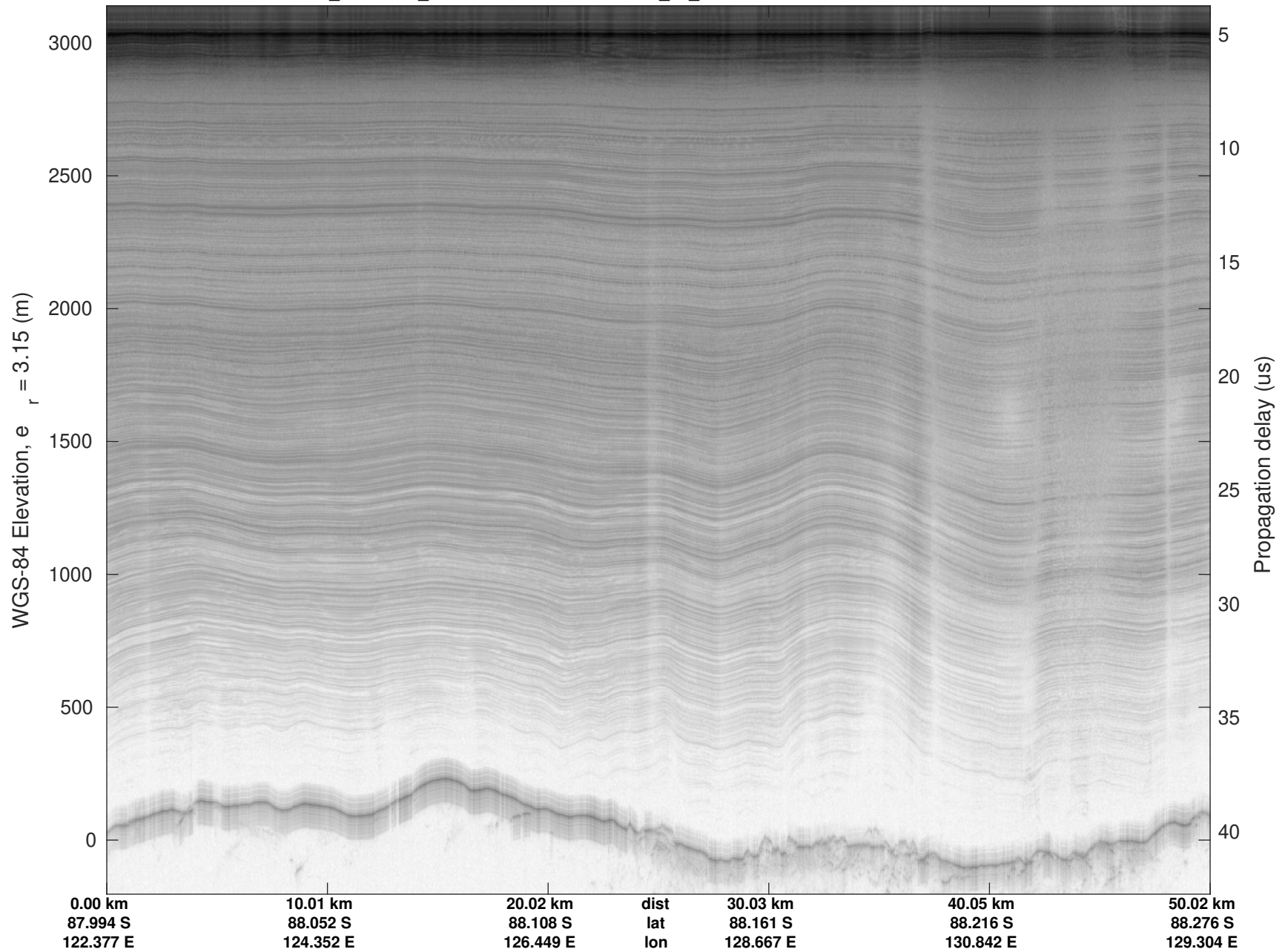


UTIG MARFA -- COLDEX
rds 2022_Antarctica_BaslerMKB: "F18" 20230126_01_011: 22:45:06.0 to 22:53:41.8 GPS

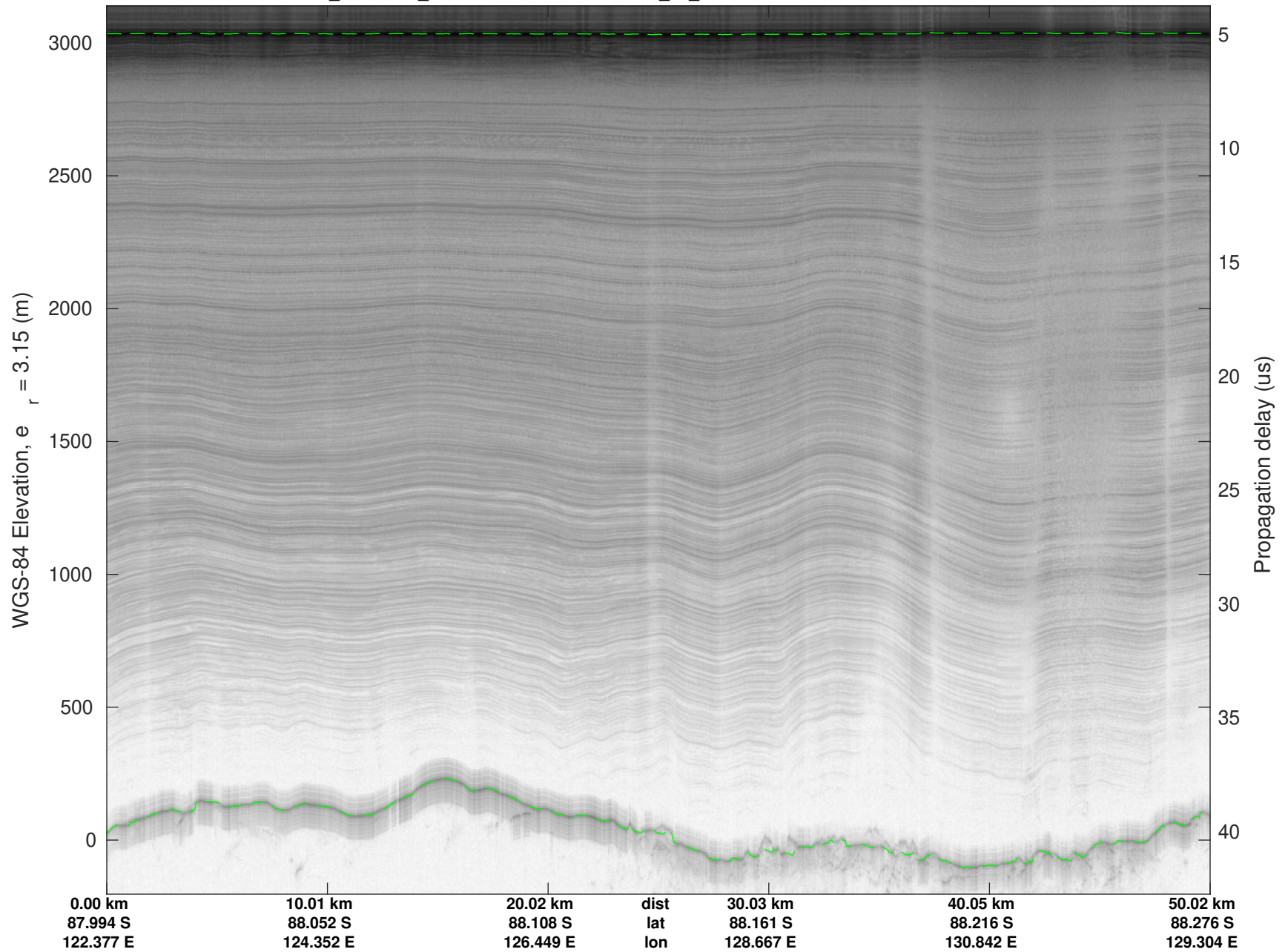


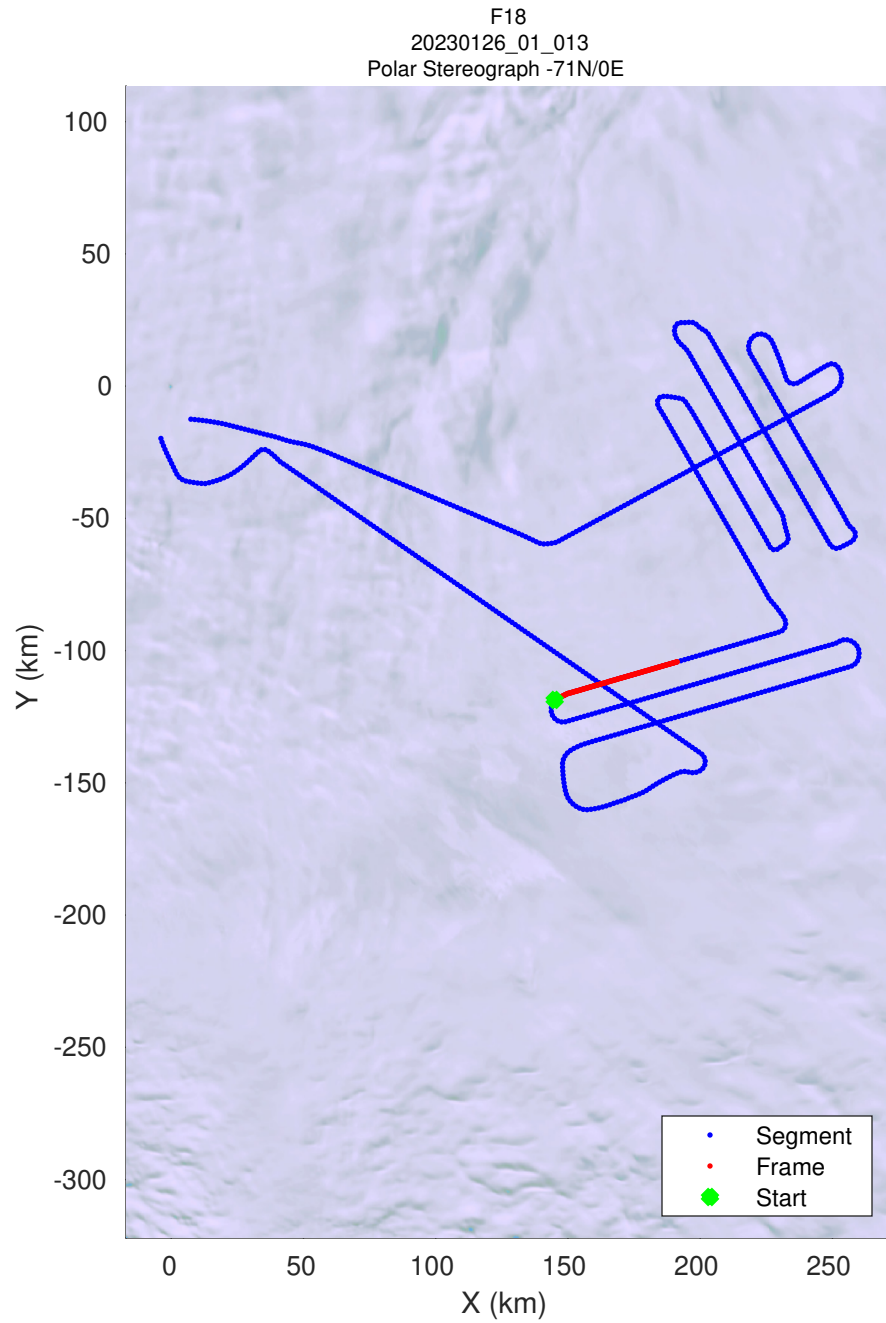
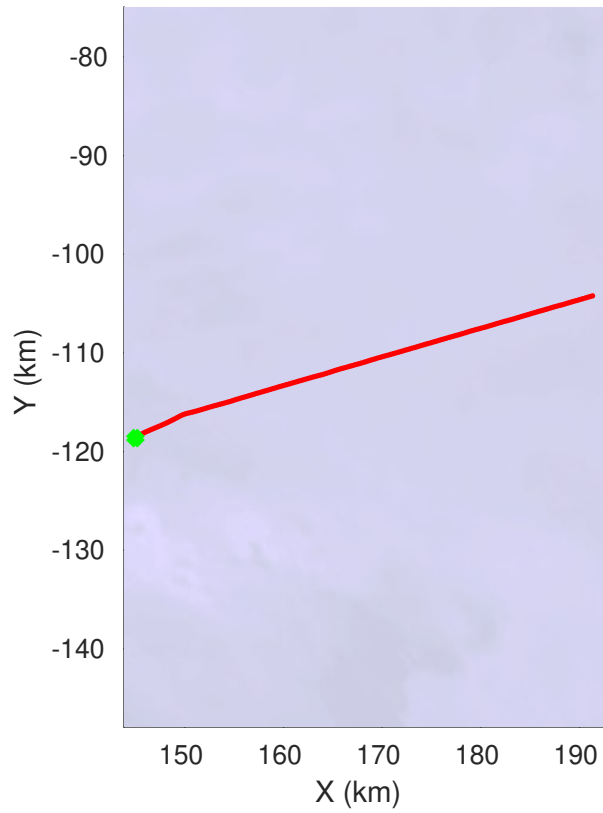
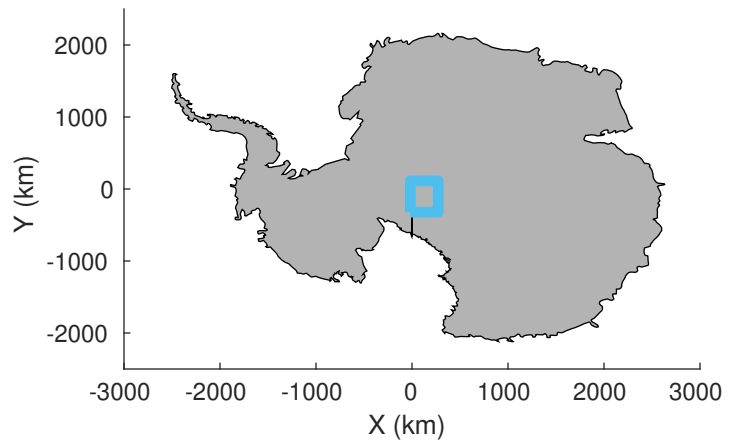


UTIG MARFA -- COLDEX
rds 2022_Antarctica_BaslerMKB: "F18" 20230126_01_012: 22:53:42.1 to 23:02:21.3 GPS

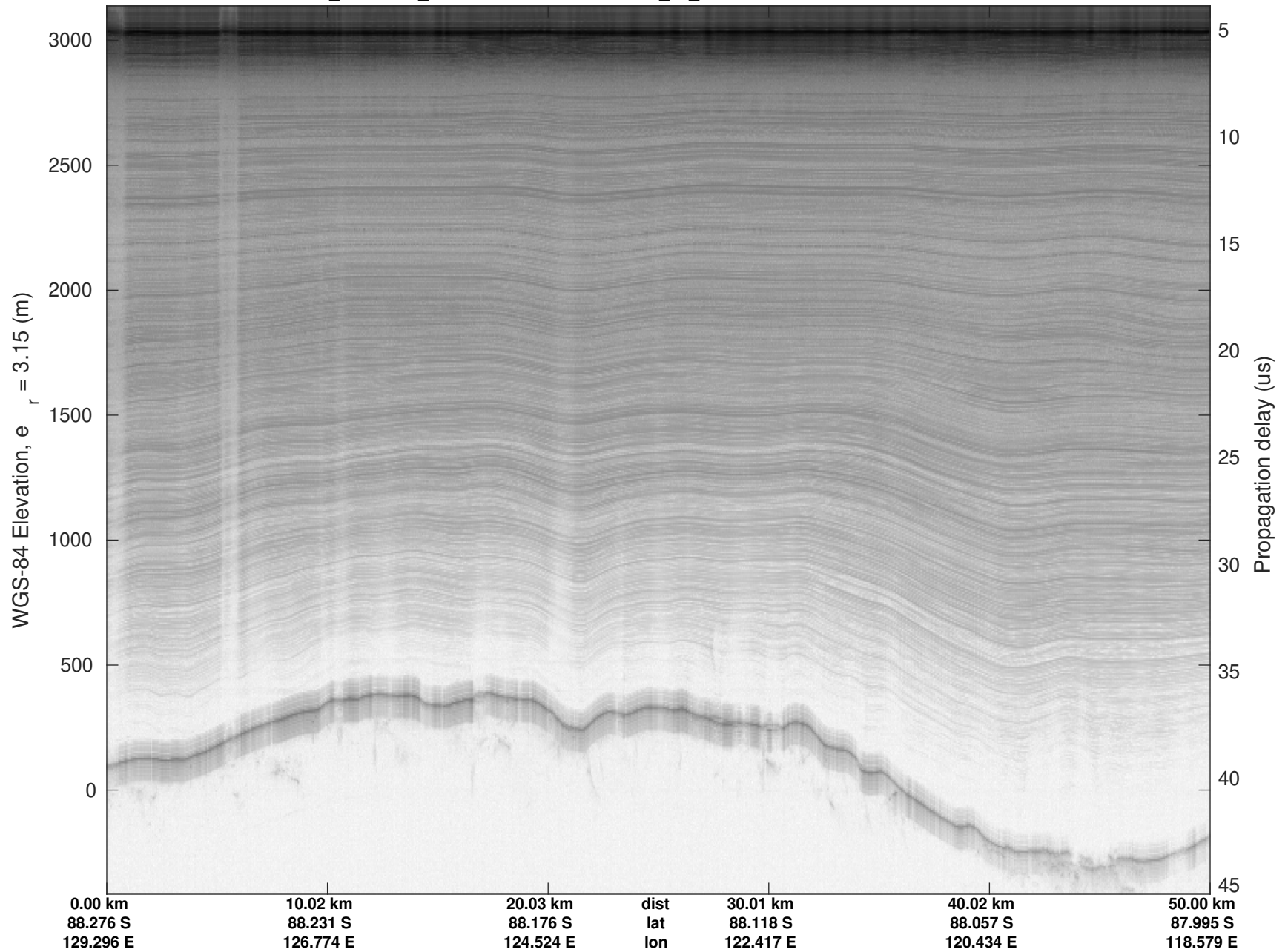


UTIG MARFA -- COLDEX
rds 2022_Antarctica_BaslerMKB: "F18" 20230126_01_012: 22:53:42.1 to 23:02:21.3 GPS

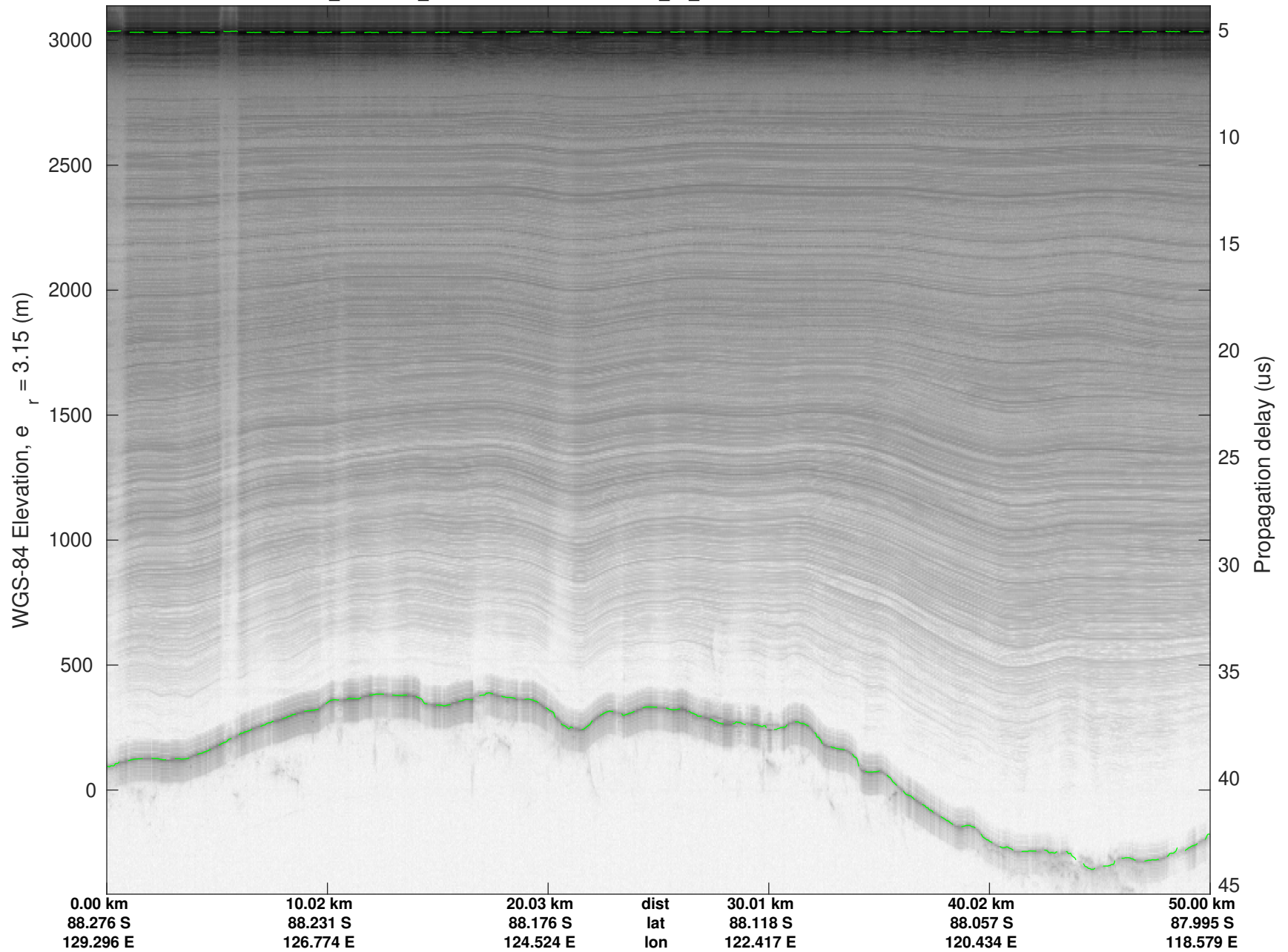


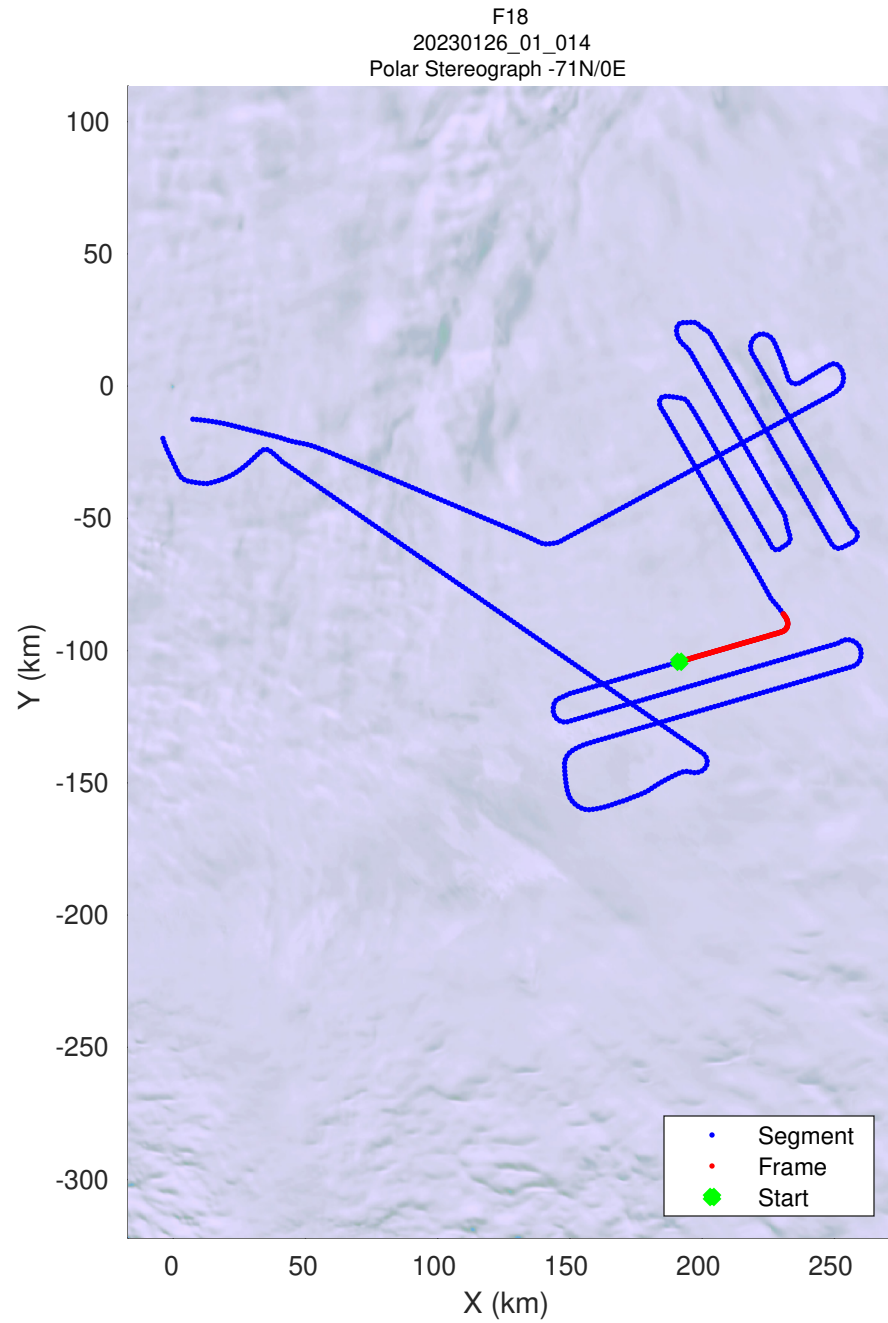
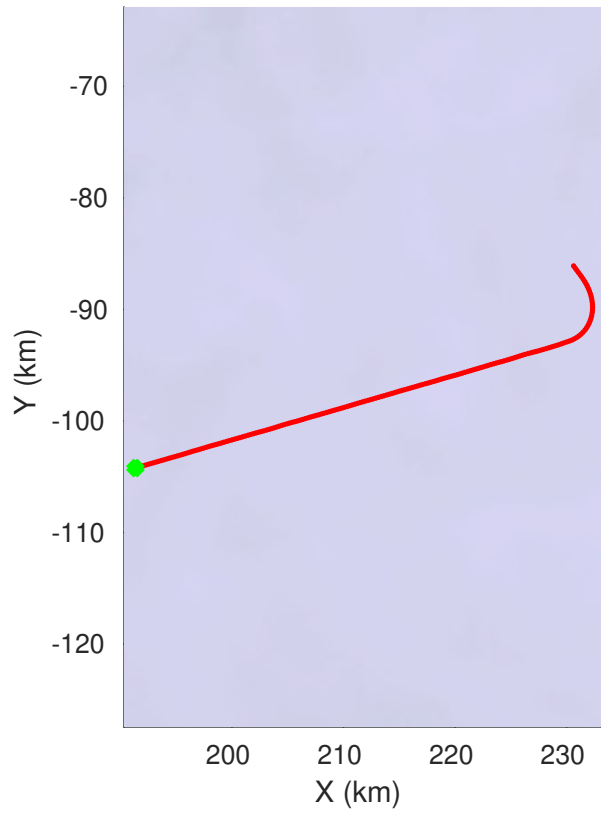
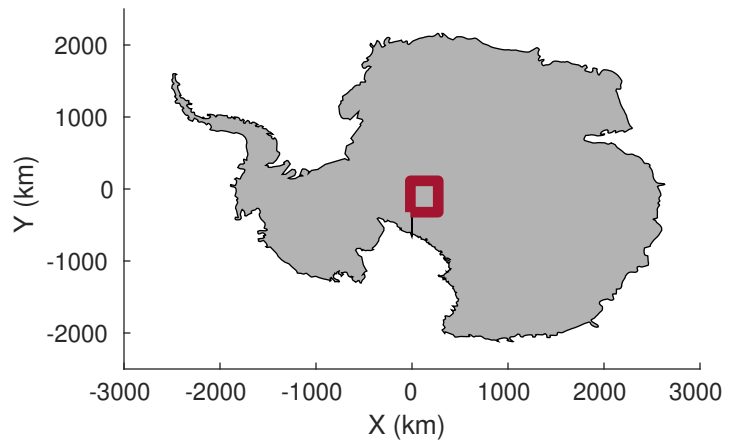


UTIG MARFA -- COLDEX
rds 2022_Antarctica_BaslerMKB: "F18" 20230126_01_013: 23:02:21.7 to 23:13:18.0 GPS




UTIG MARFA -- COLDEX
rds 2022_Antarctica_BaslerMKB: "F18" 20230126_01_013: 23:02:21.7 to 23:13:18.0 GPS

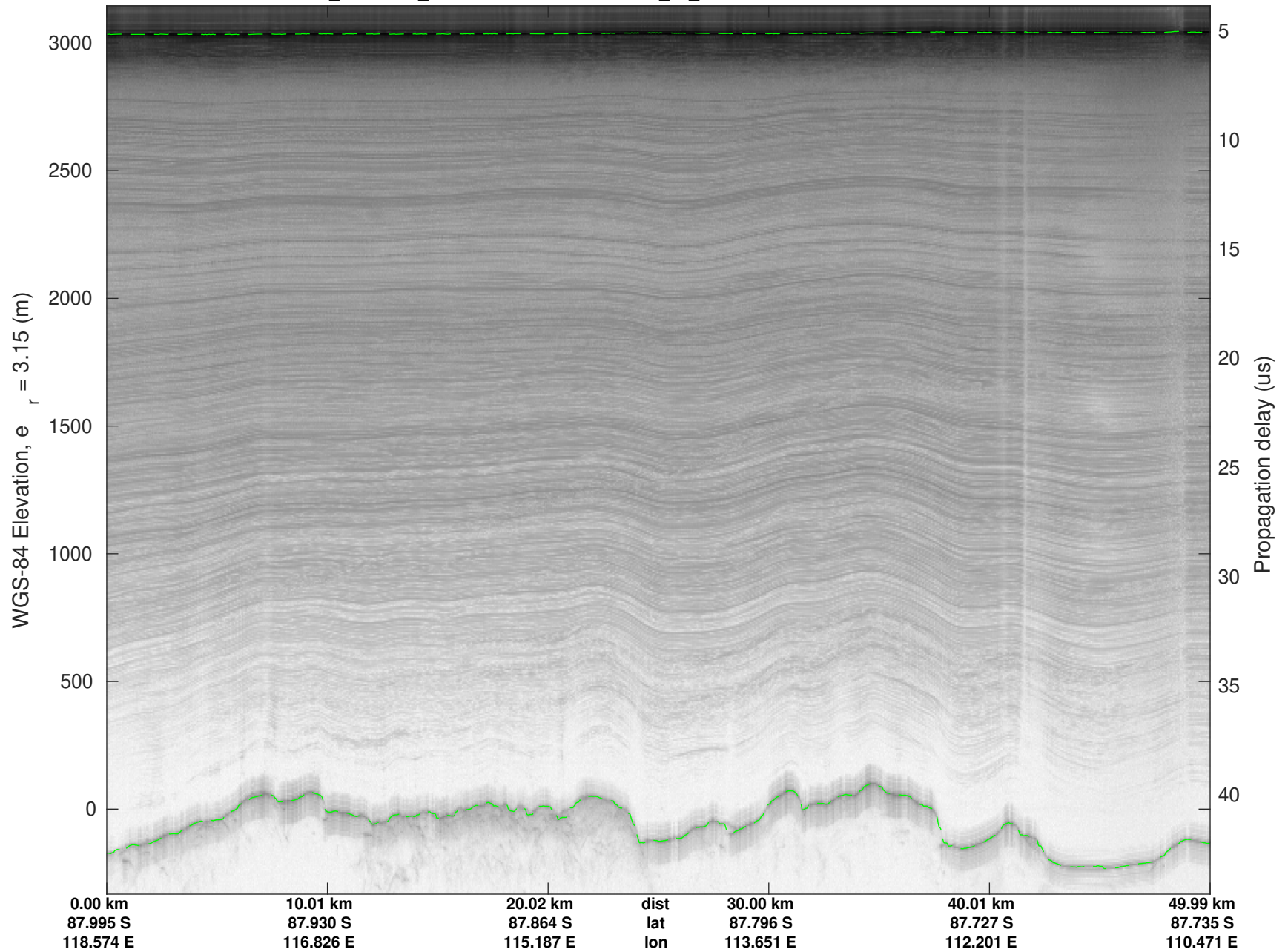


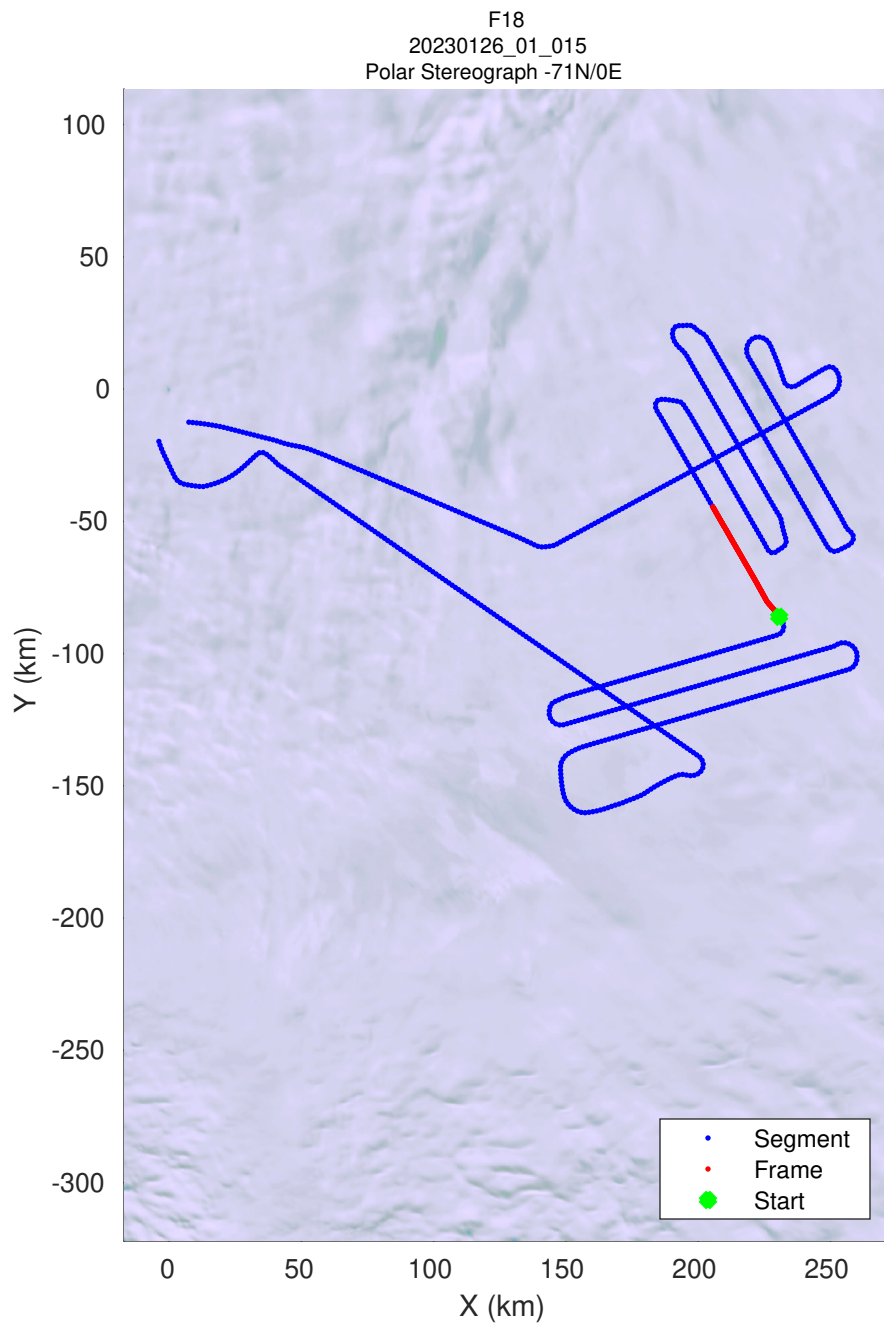
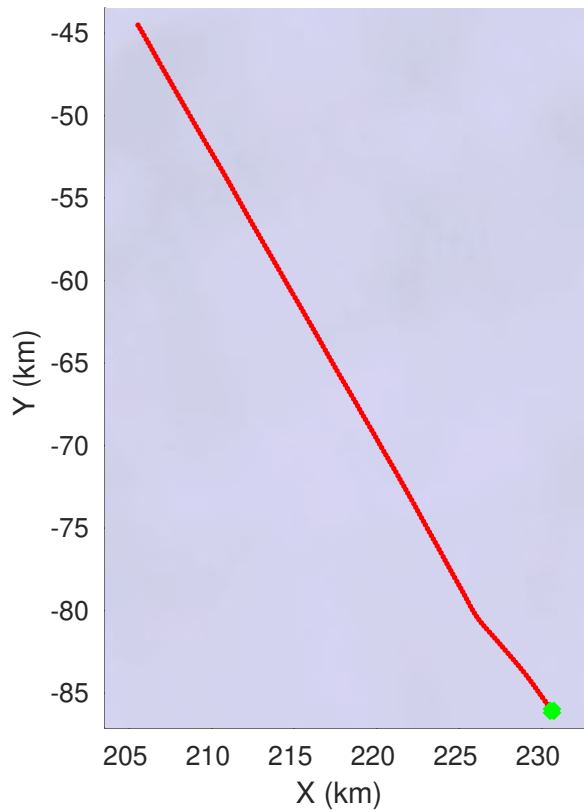
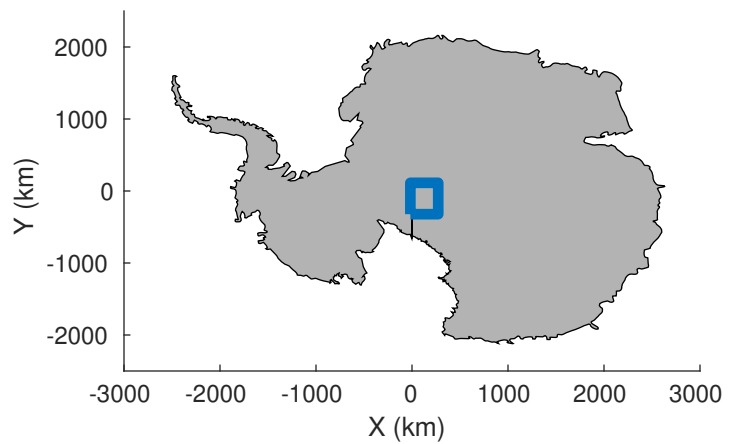


UTIG MARFA -- COLDEX
rds 2022_Antarctica_BaslerMKB: "F18" 20230126_01_014: 23:13:18.3 to 23:23:55.8 GPS




UTIG MARFA -- COLDEX
rds 2022_Antarctica_BaslerMKB: "F18" 20230126_01_014: 23:13:18.3 to 23:23:55.8 GPS

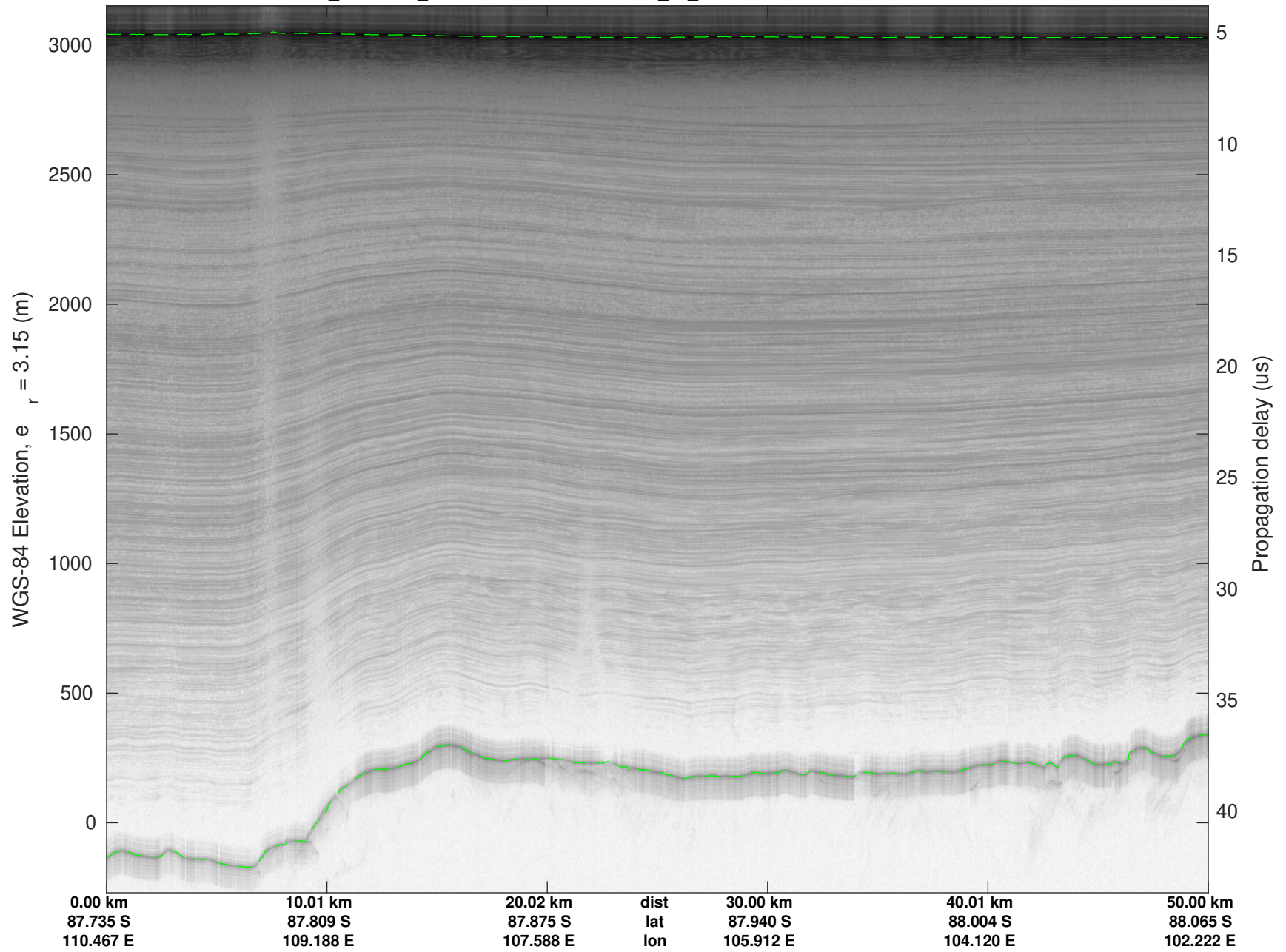


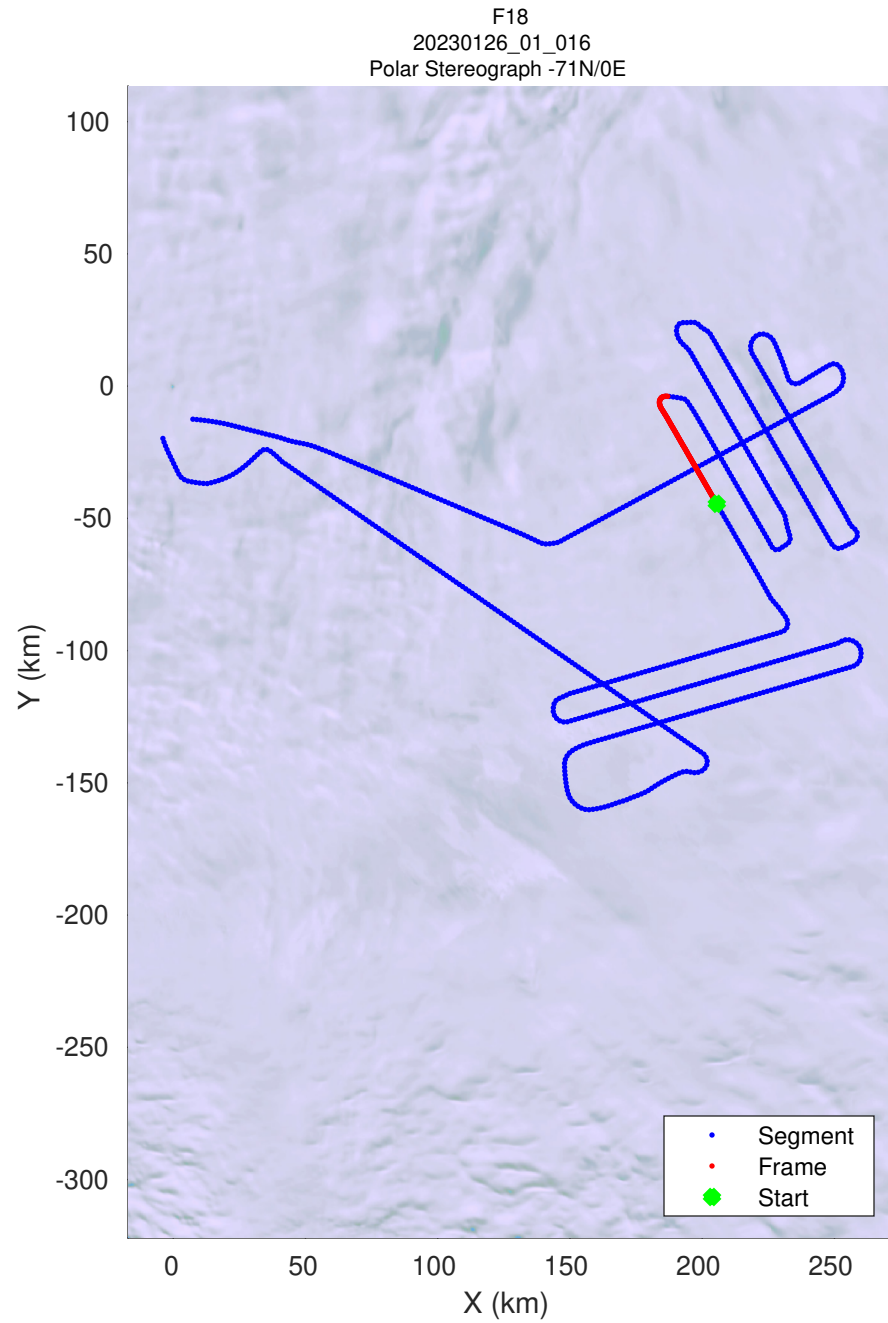
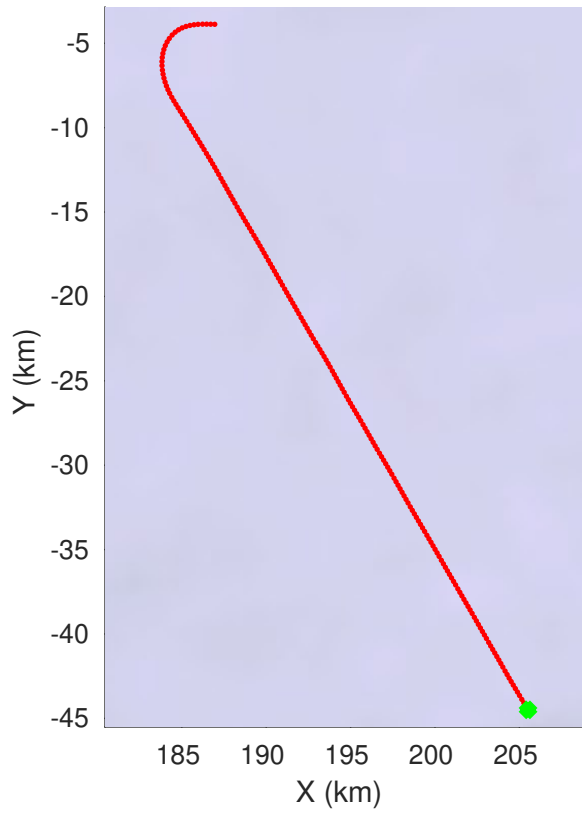
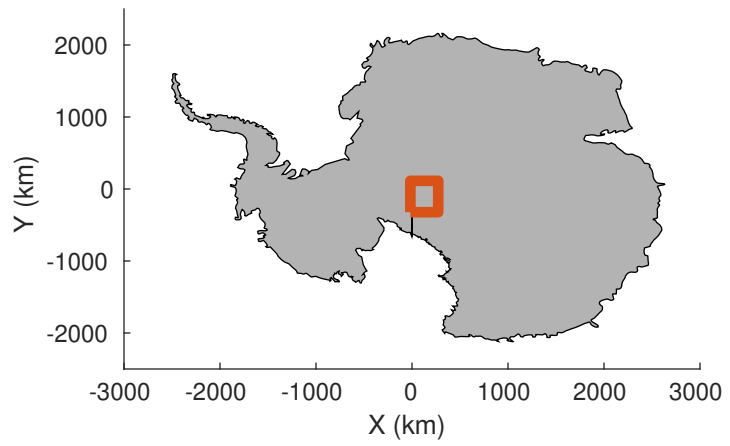


UTIG MARFA -- COLDEX
rds 2022_Antarctica_BaslerMKB: "F18" 20230126_01_015: 23:23:56.1 to 23:32:37.1 GPS




UTIG MARFA -- COLDEX
rds 2022_Antarctica_BaslerMKB: "F18" 20230126_01_015: 23:23:56.1 to 23:32:37.1 GPS

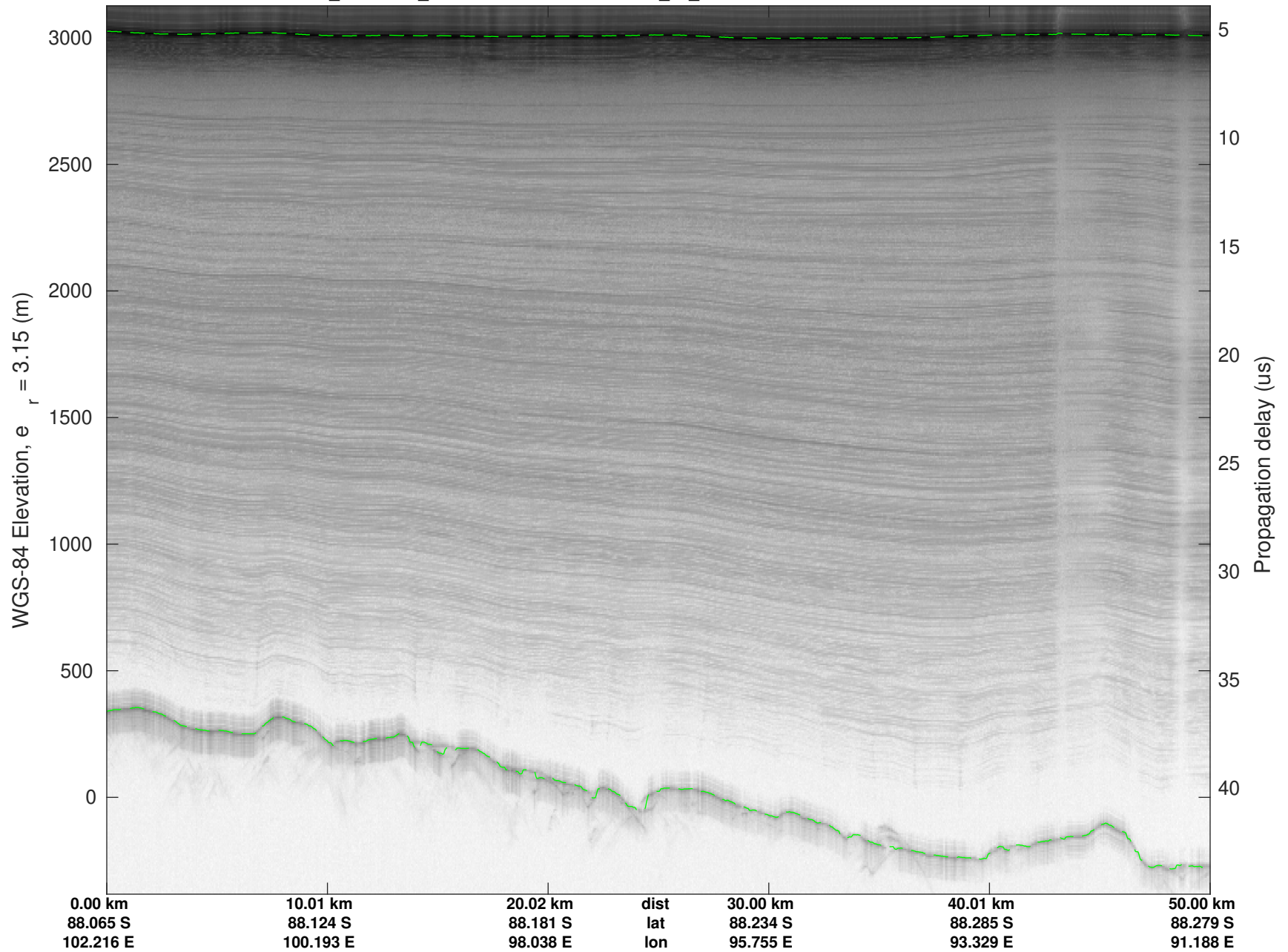


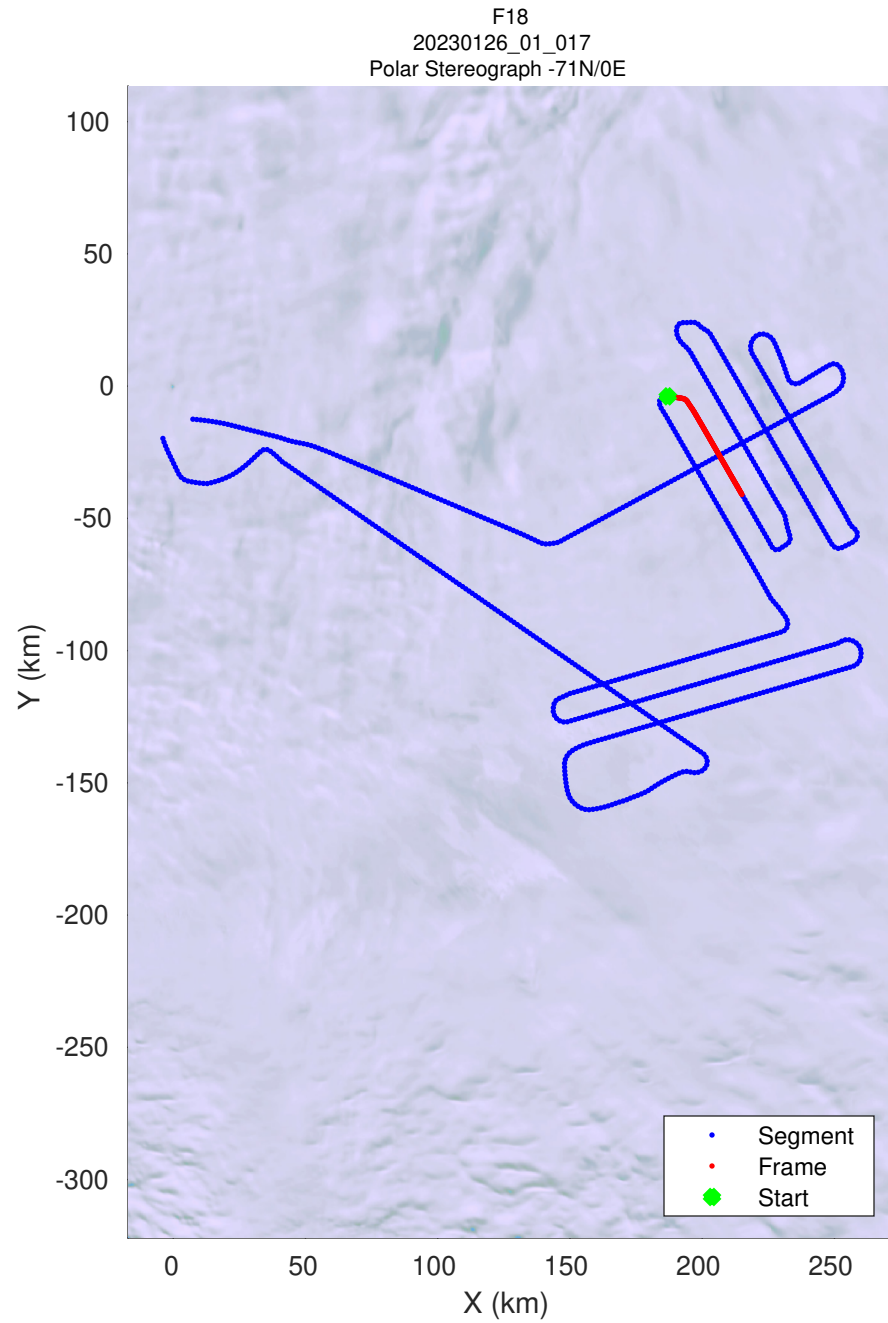
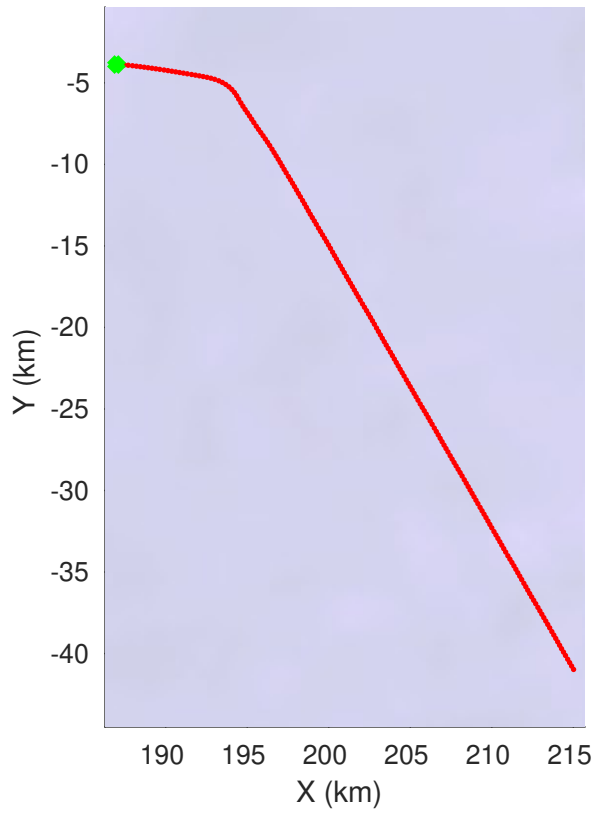
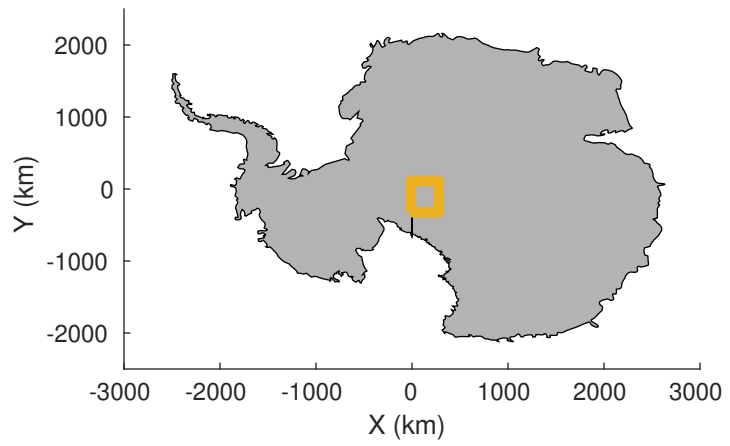


UTIG MARFA -- COLDEX
rds 2022_Antarctica_BaslerMKB: "F18" 20230126_01_016: 23:32:37.4 to 23:41:34.5 GPS




UTIG MARFA -- COLDEX
rds 2022_Antarctica_BaslerMKB: "F18" 20230126_01_016: 23:32:37.4 to 23:41:34.5 GPS

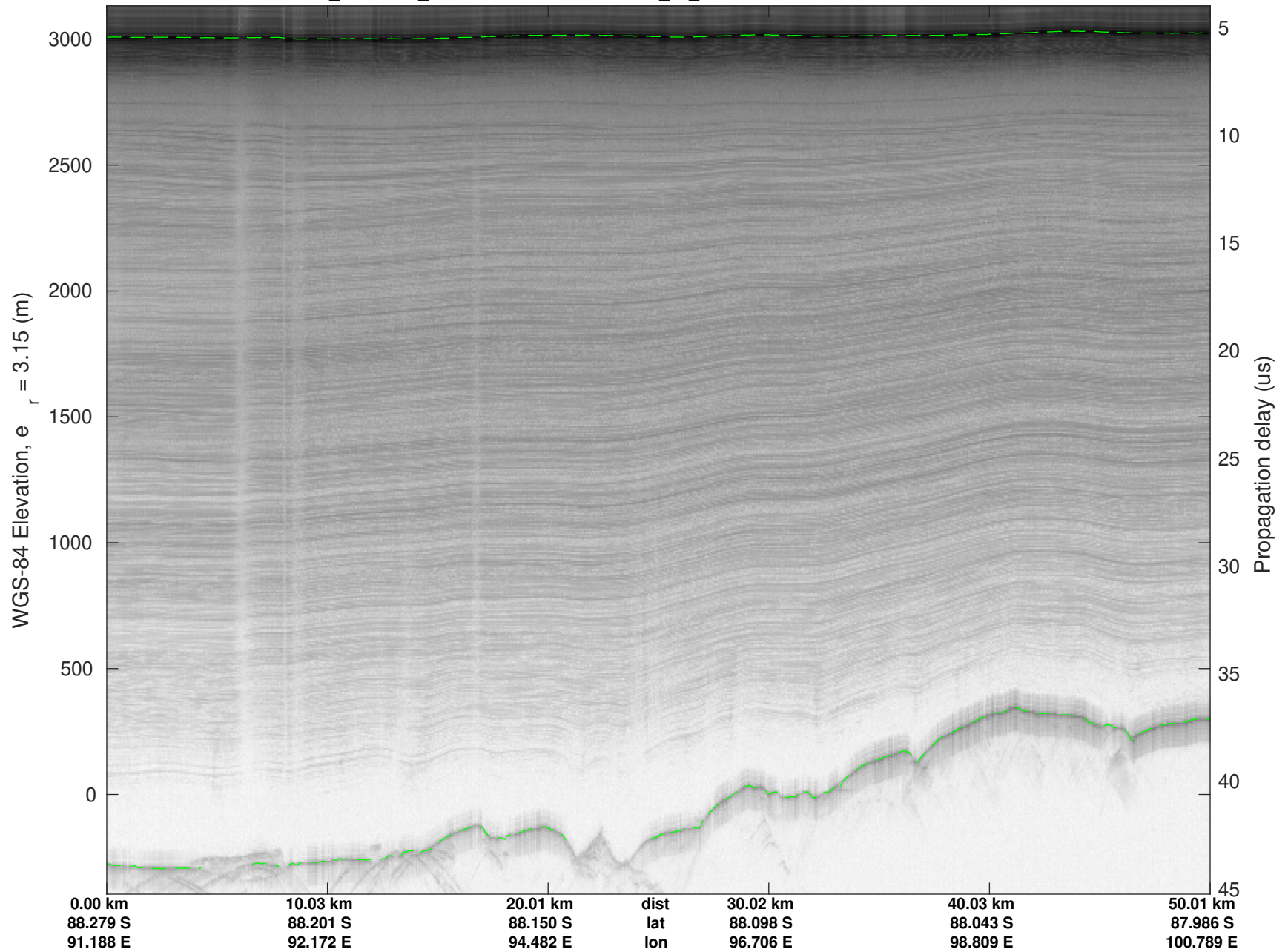


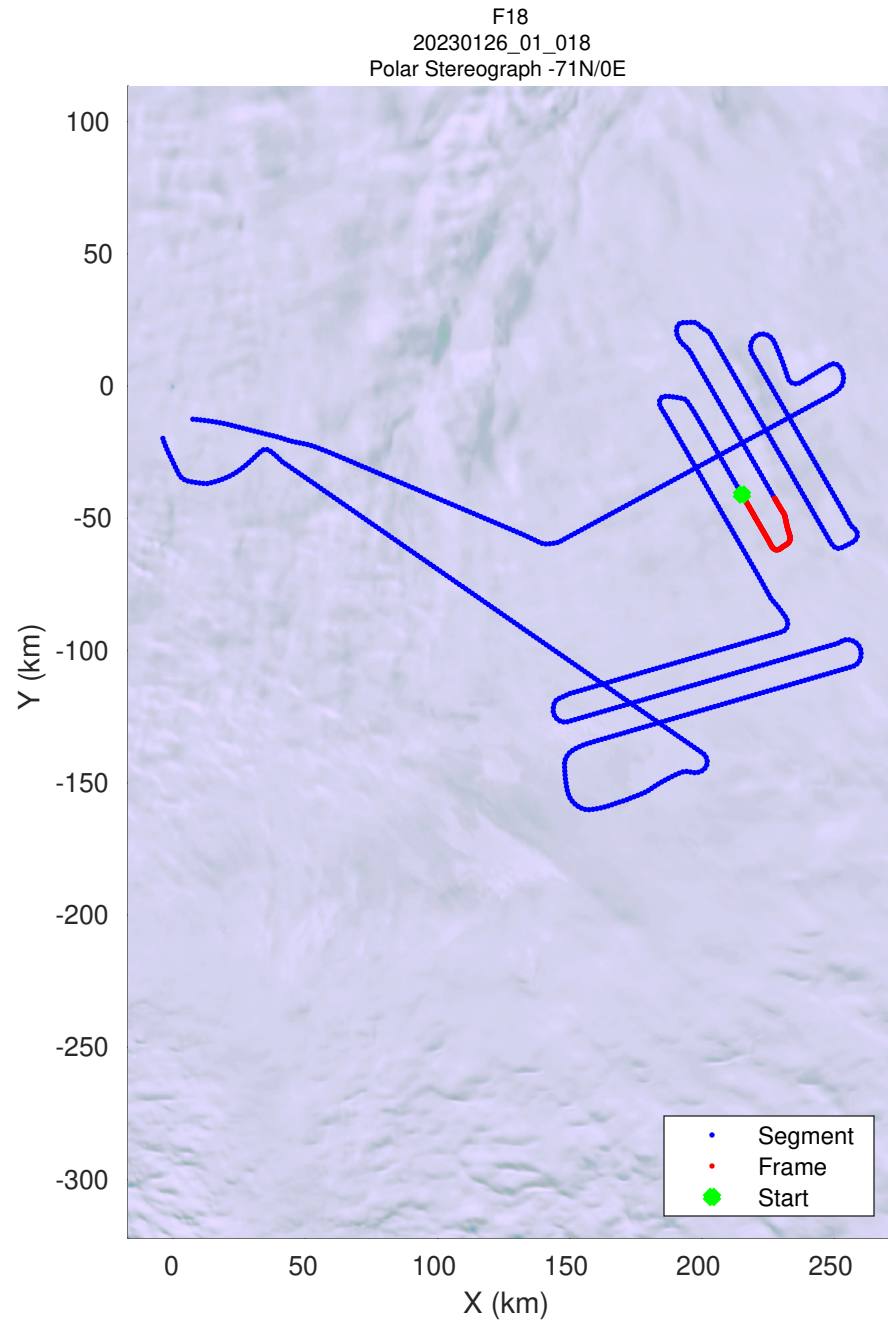
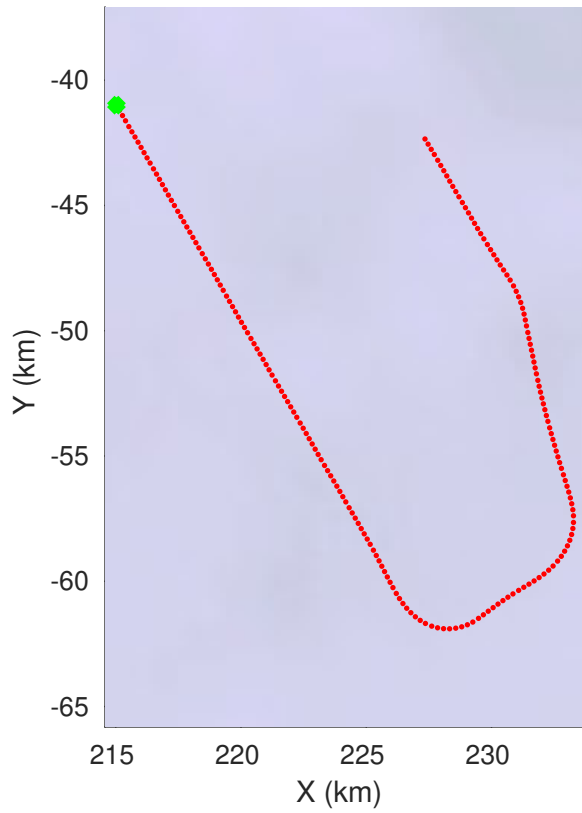
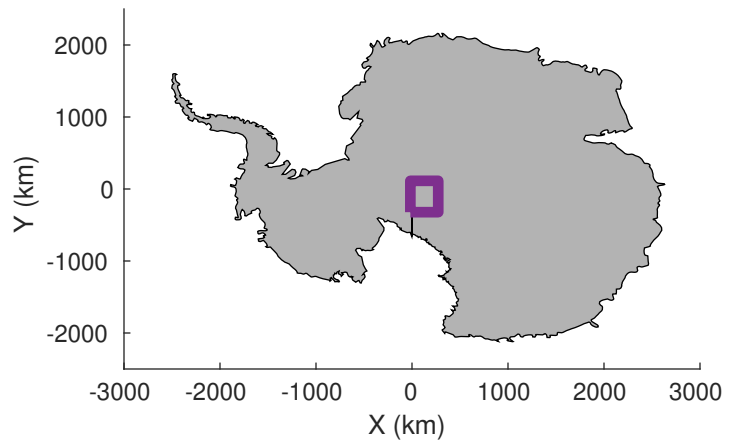


UTIG MARFA -- COLDEX
rds 2022_Antarctica_BaslerMKB: "F18" 20230126_01_017: 23:41:34.9 to 23:52:06.1 GPS




UTIG MARFA -- COLDEX
rds 2022_Antarctica_BaslerMKB: "F18" 20230126_01_017: 23:41:34.9 to 23:52:06.1 GPS




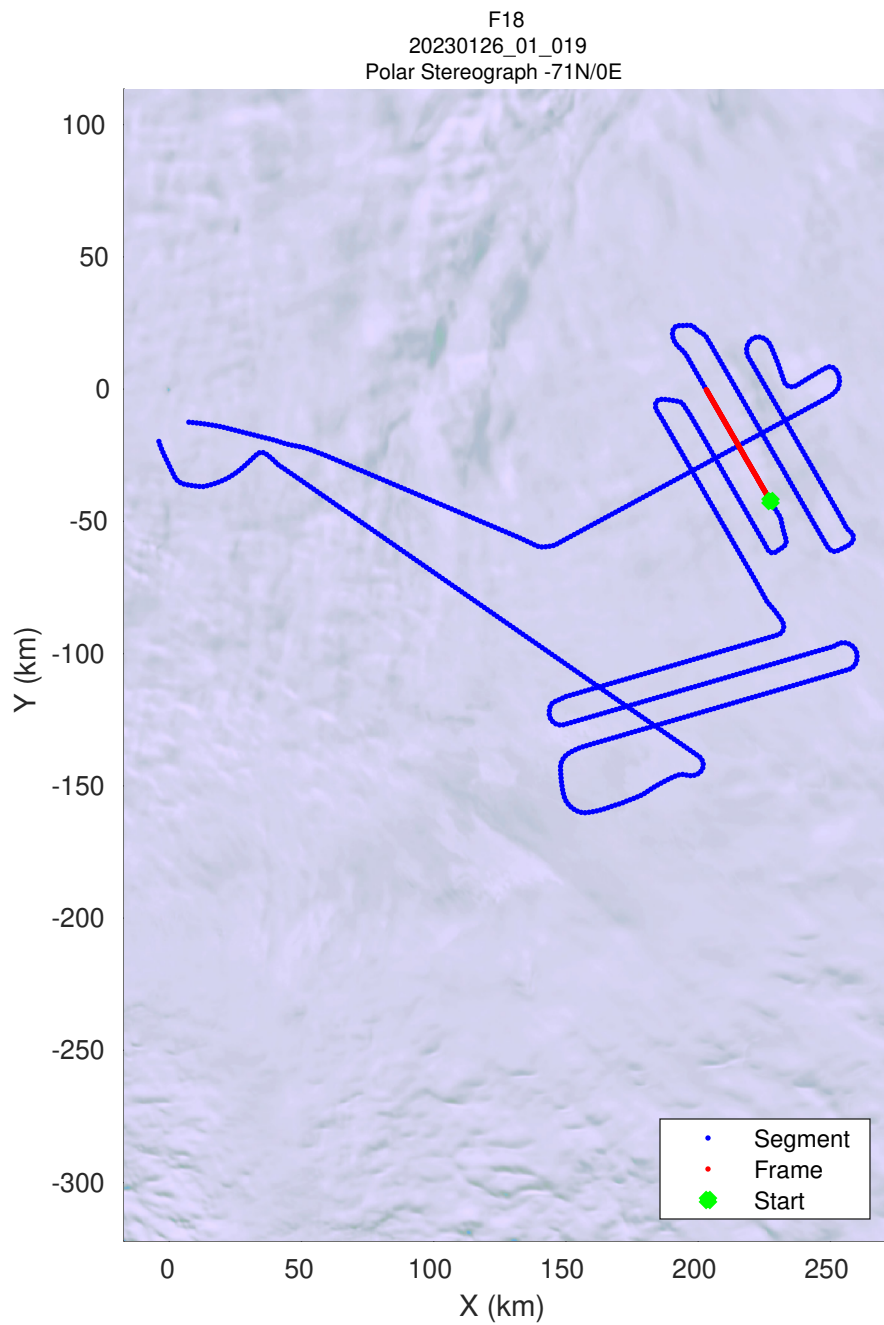
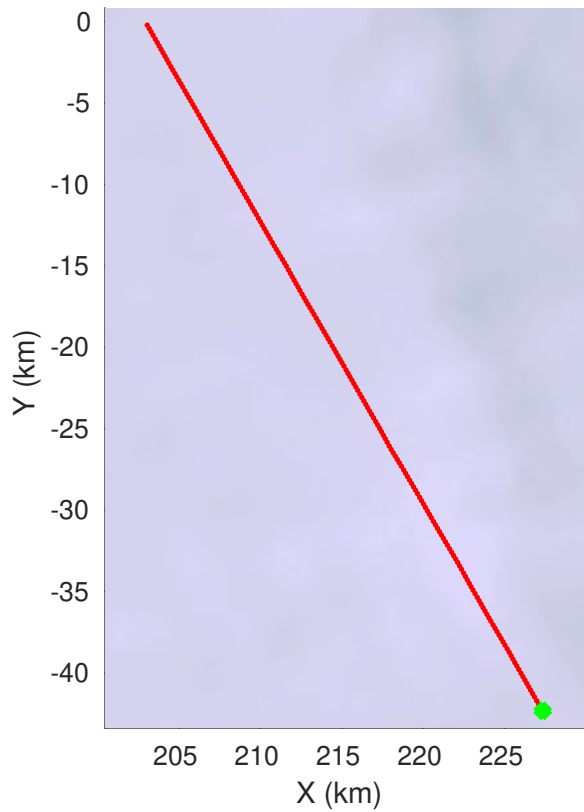
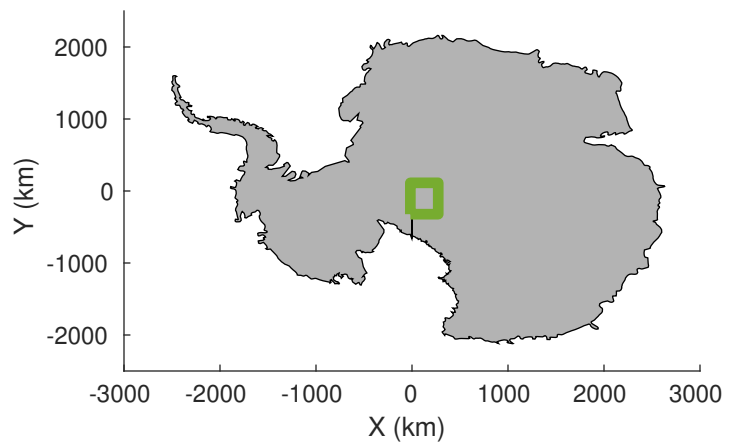


UTIG MARFA -- COLDEX
rds 2022_Antarctica_BaslerMKB: "F18" 20230126_01_018: 23:52:06.5 to 24:02:01.8 GPS




UTIG MARFA -- COLDEX
rds 2022_Antarctica_BaslerMKB: "F18" 20230126_01_018: 23:52:06.5 to 24:02:01.8 GPS

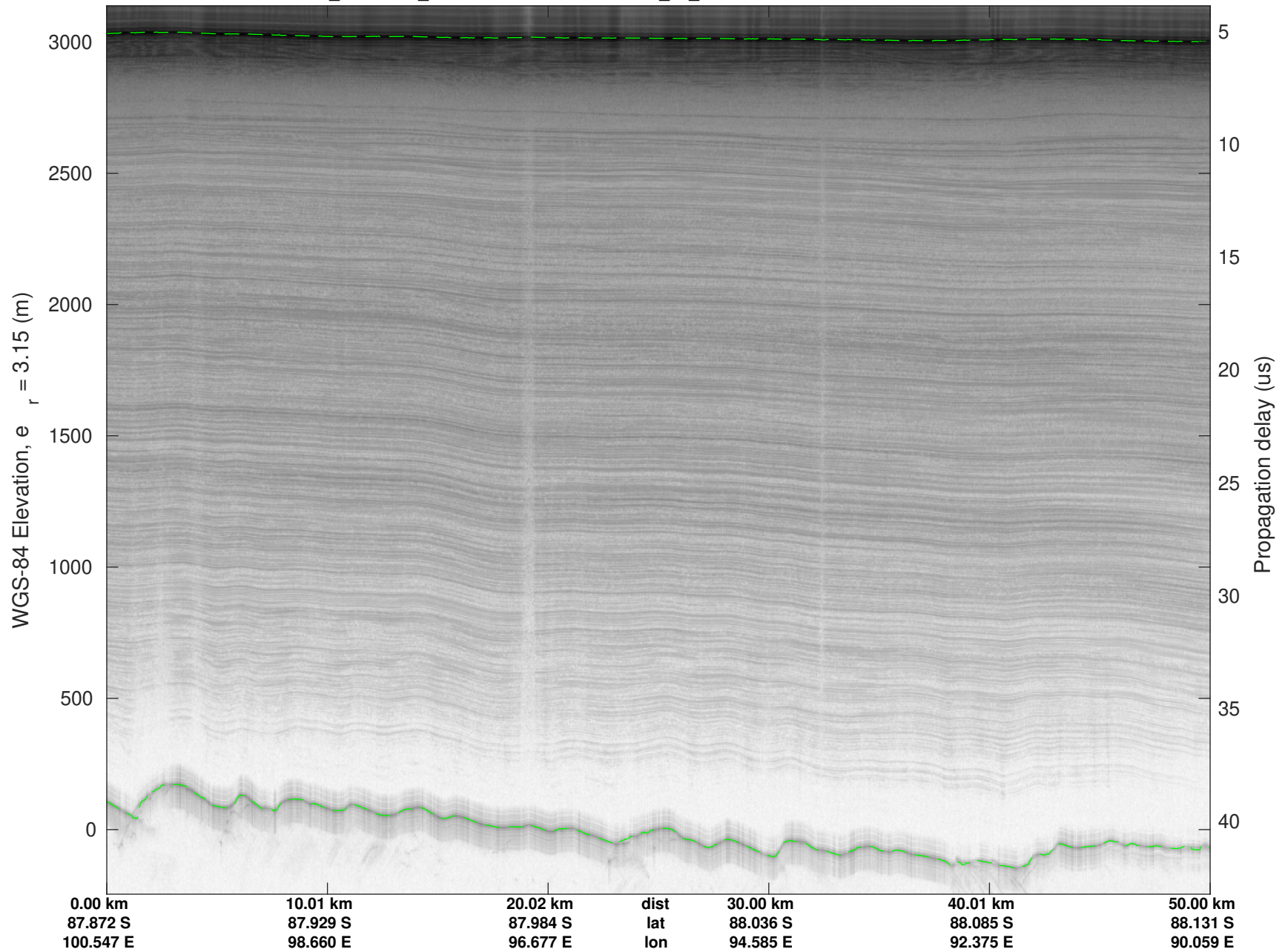


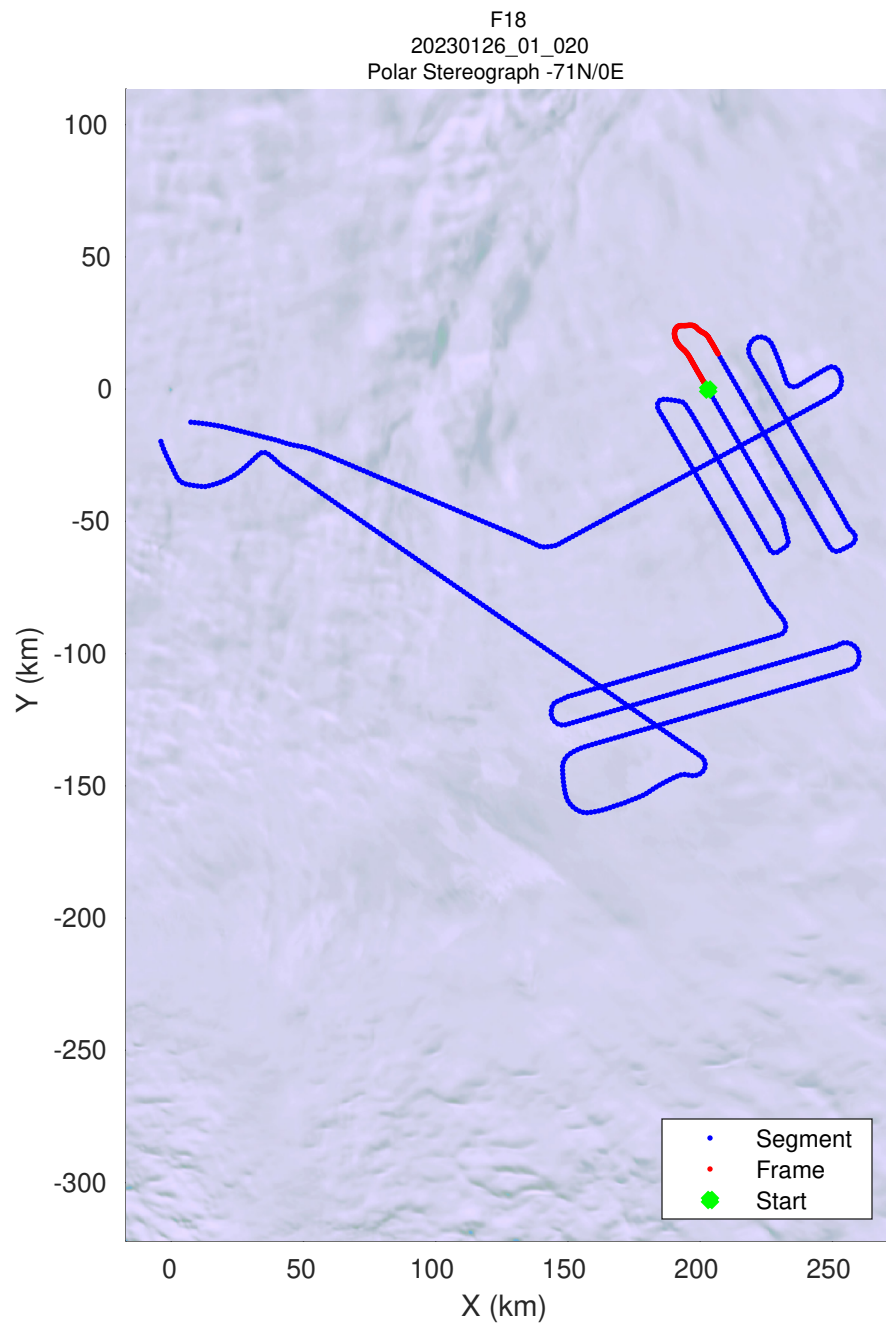
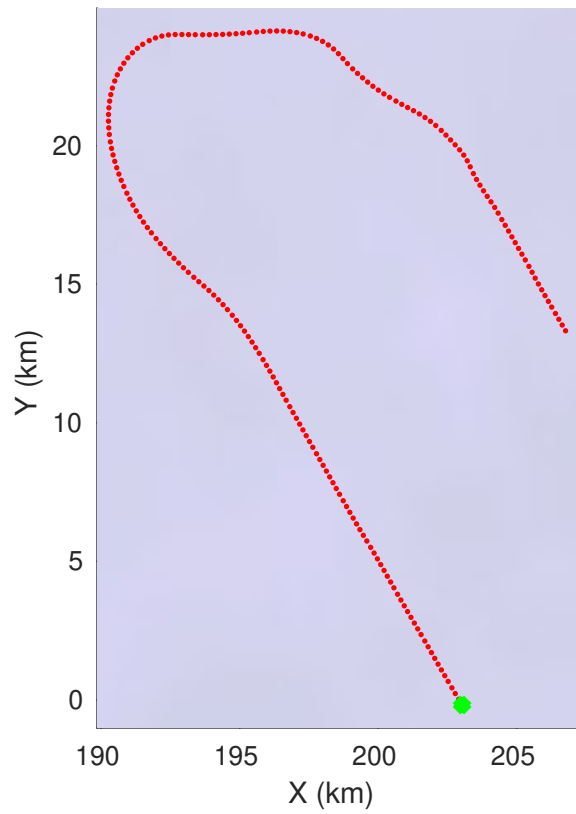
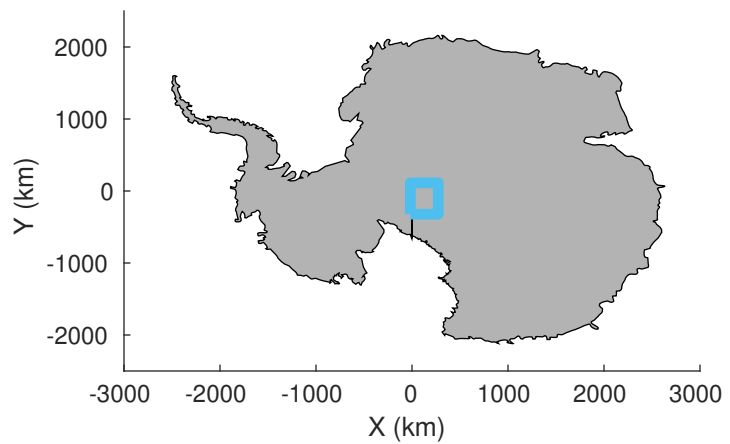


UTIG MARFA -- COLDEX
rds 2022_Antarctica_BaslerMKB: "F18" 20230126_01_019: 24:02:02.1 to 24:10:49.7 GPS




UTIG MARFA -- COLDEX
rds 2022_Antarctica_BaslerMKB: "F18" 20230126_01_019: 24:02:02.1 to 24:10:49.7 GPS

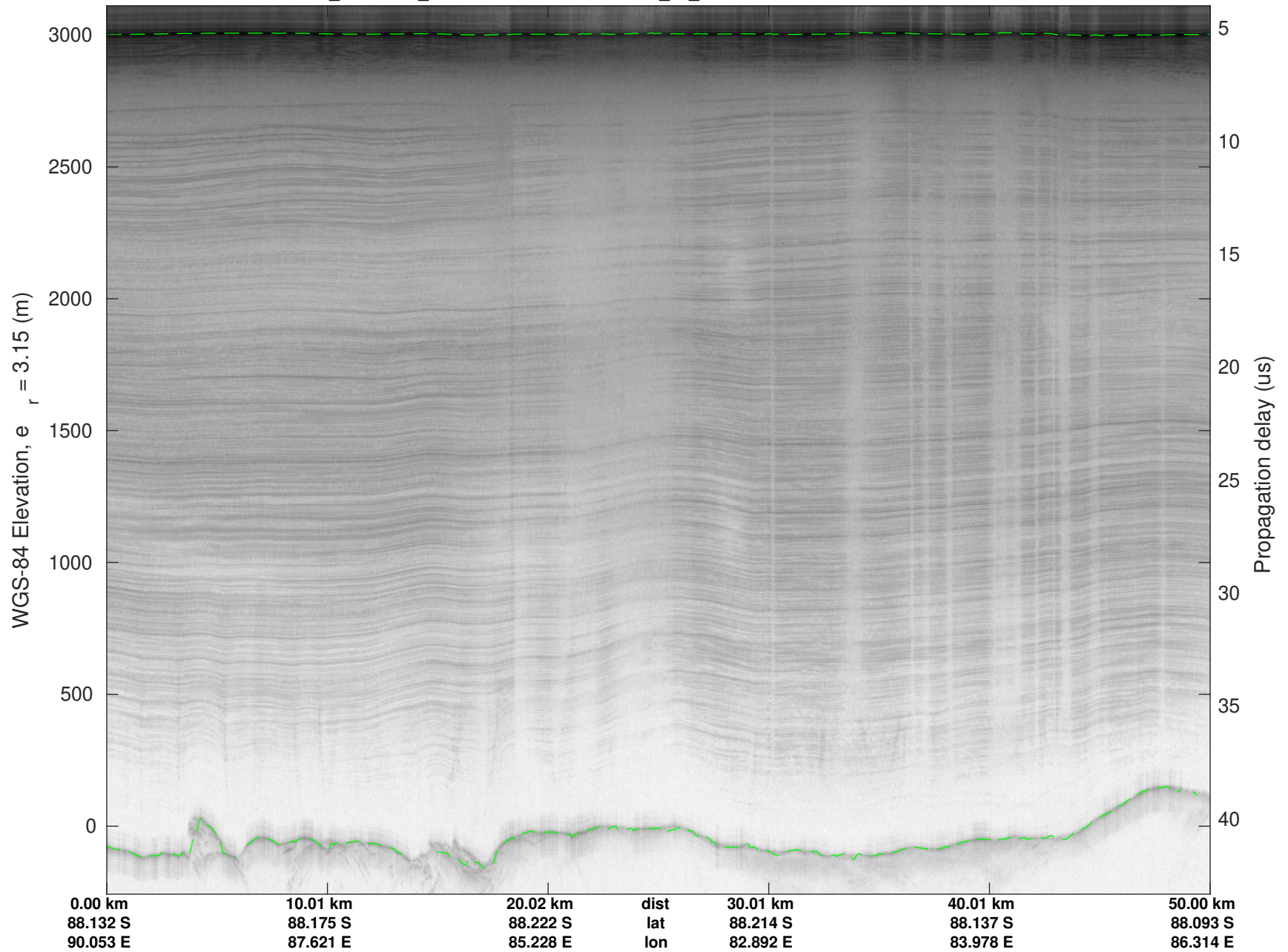


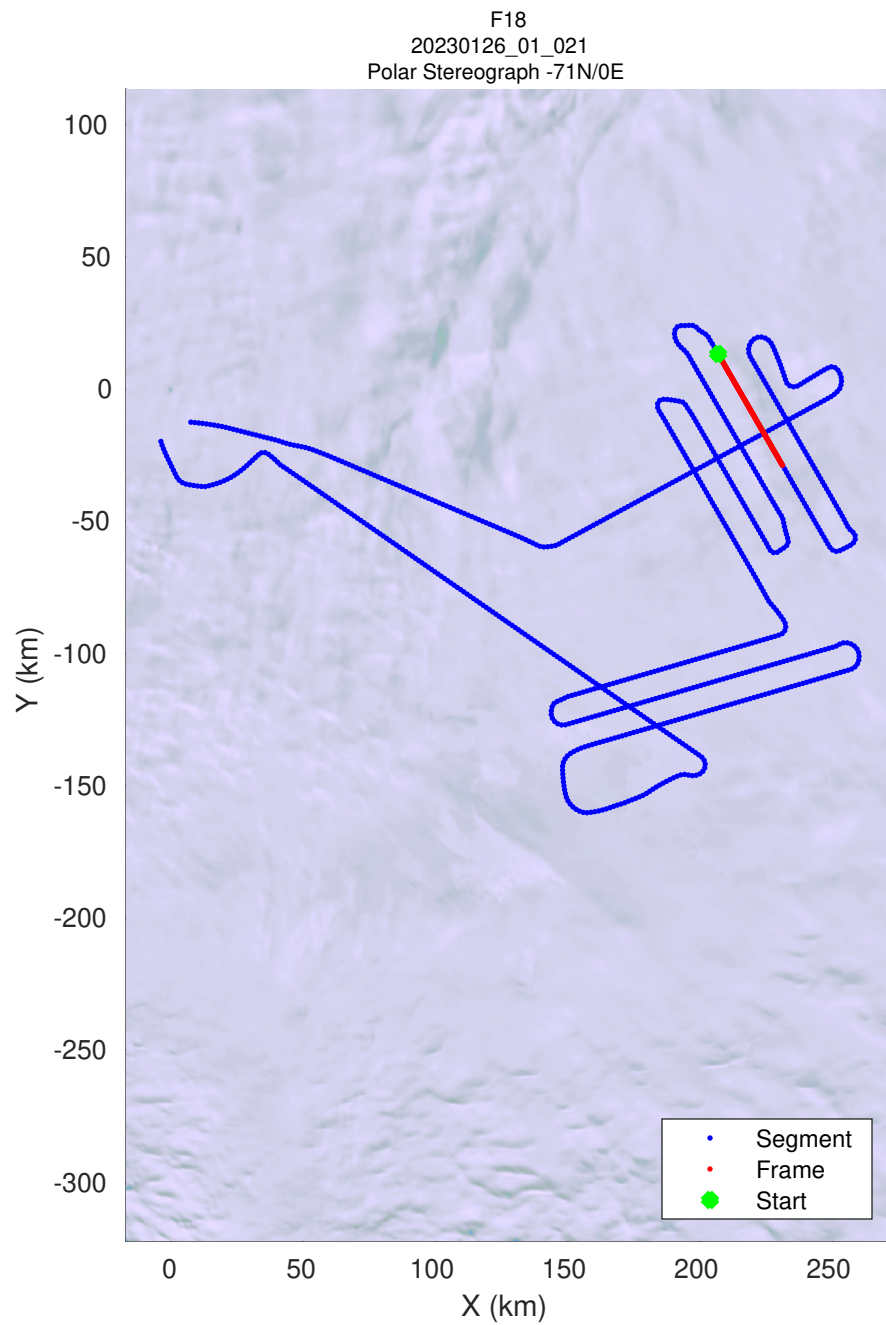
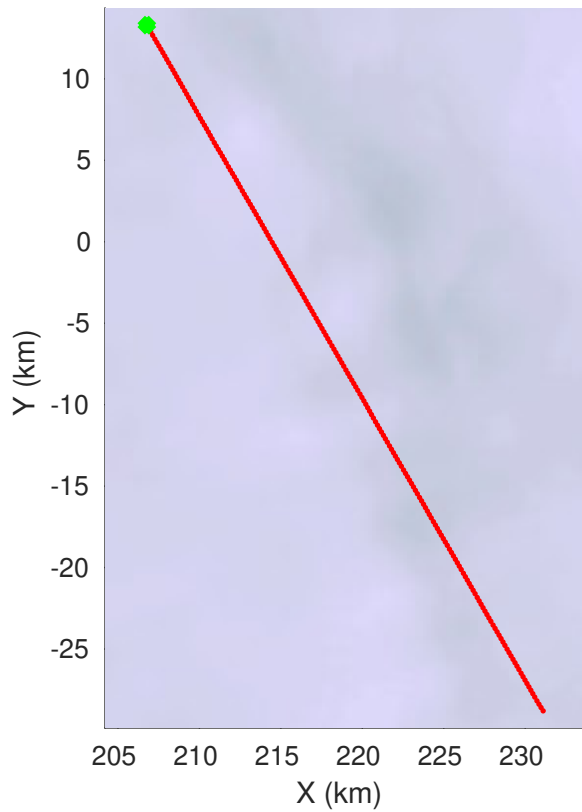
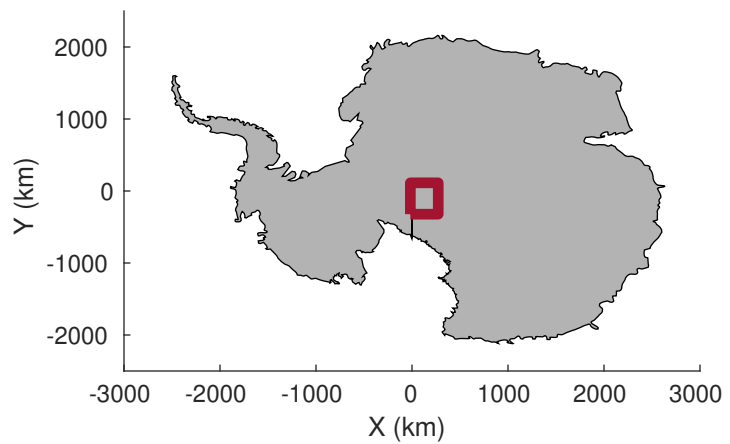


UTIG MARFA -- COLDEX
rds 2022_Antarctica_BaslerMKB: "F18" 20230126_01_020: 24:10:50.0 to 24:20:25.2 GPS




UTIG MARFA -- COLDEX
rds 2022_Antarctica_BaslerMKB: "F18" 20230126_01_020: 24:10:50.0 to 24:20:25.2 GPS

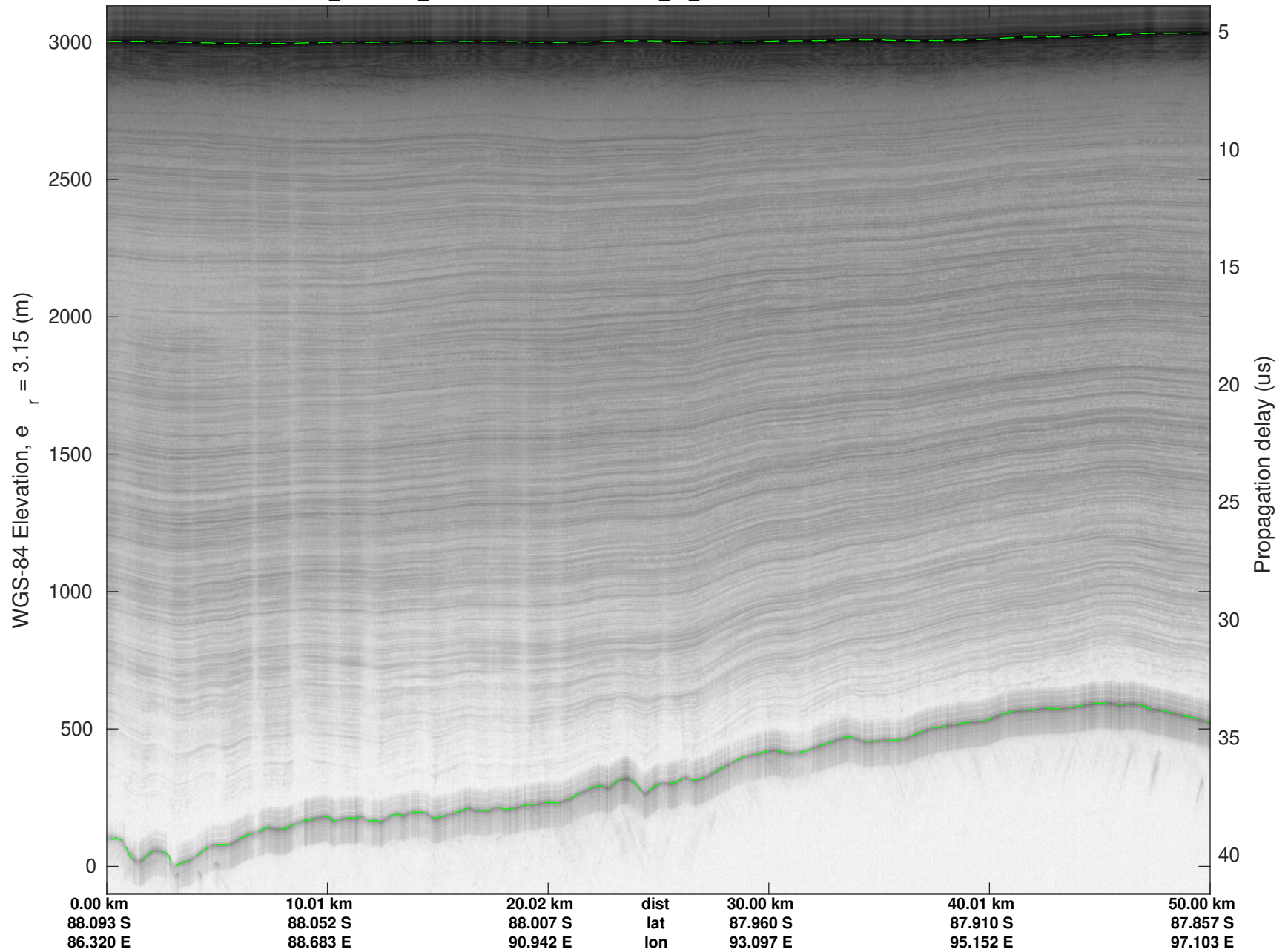


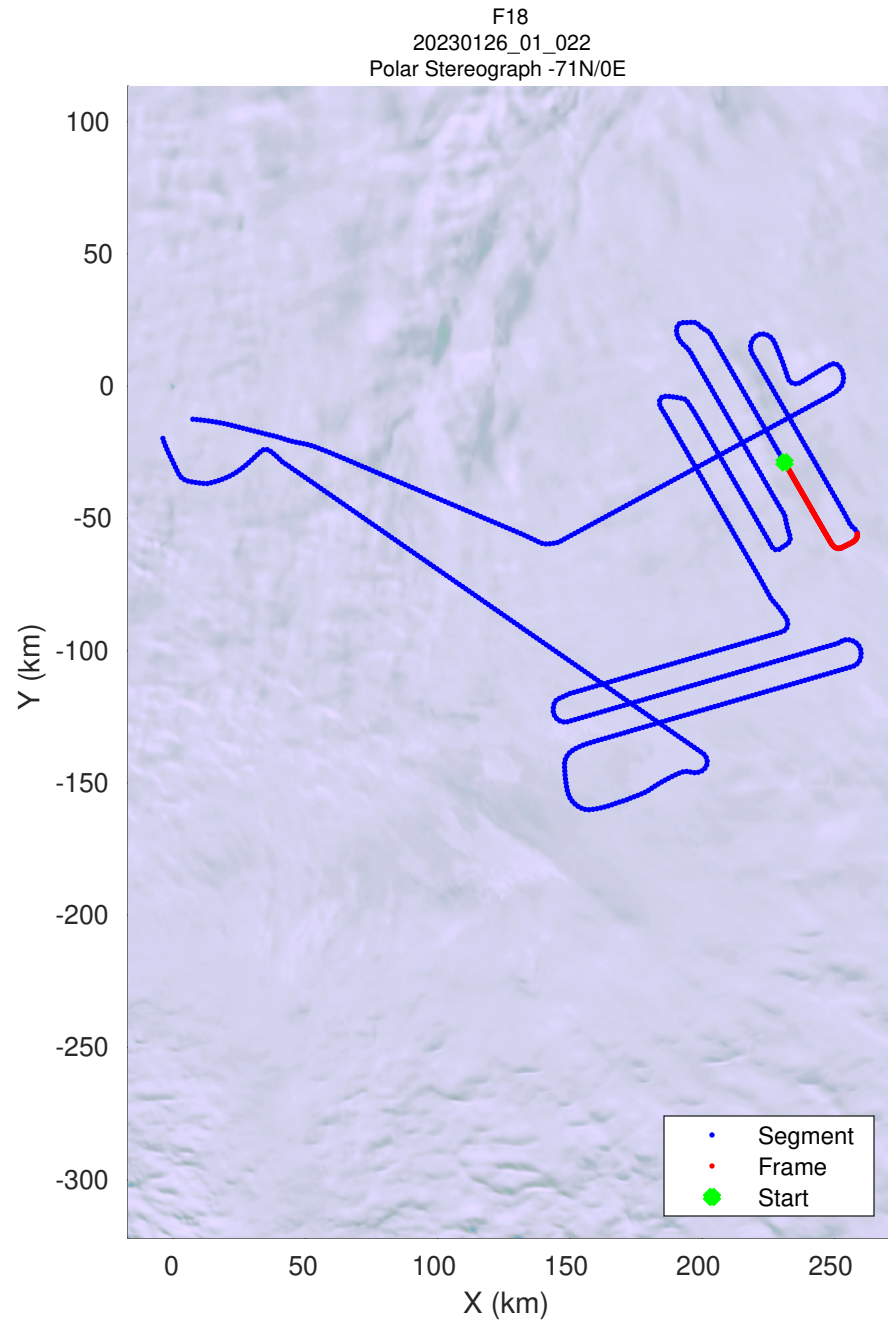
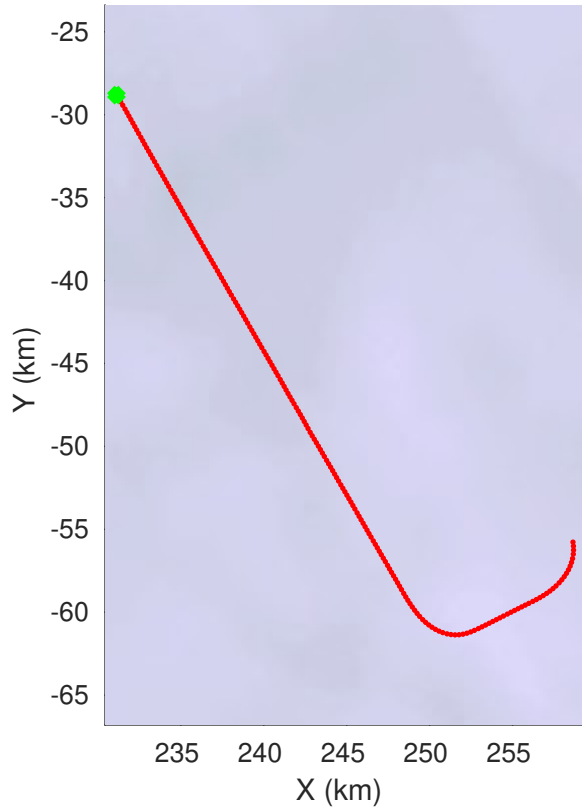
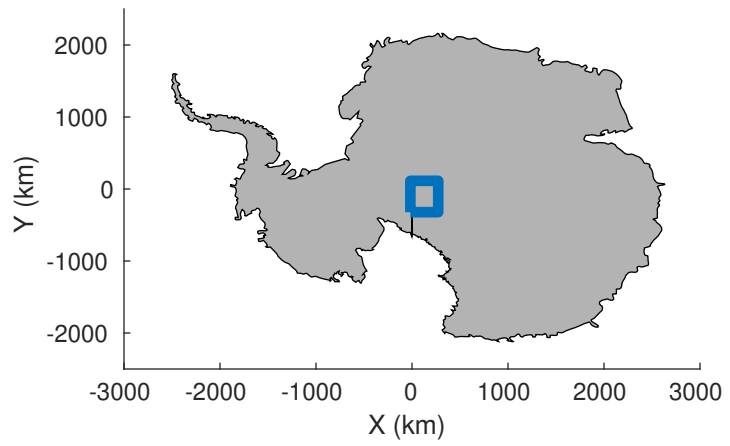


UTIG MARFA -- COLDEX
rds 2022_Antarctica_BaslerMKB: "F18" 20230126_01_021: 24:20:25.5 to 24:30:49.1 GPS

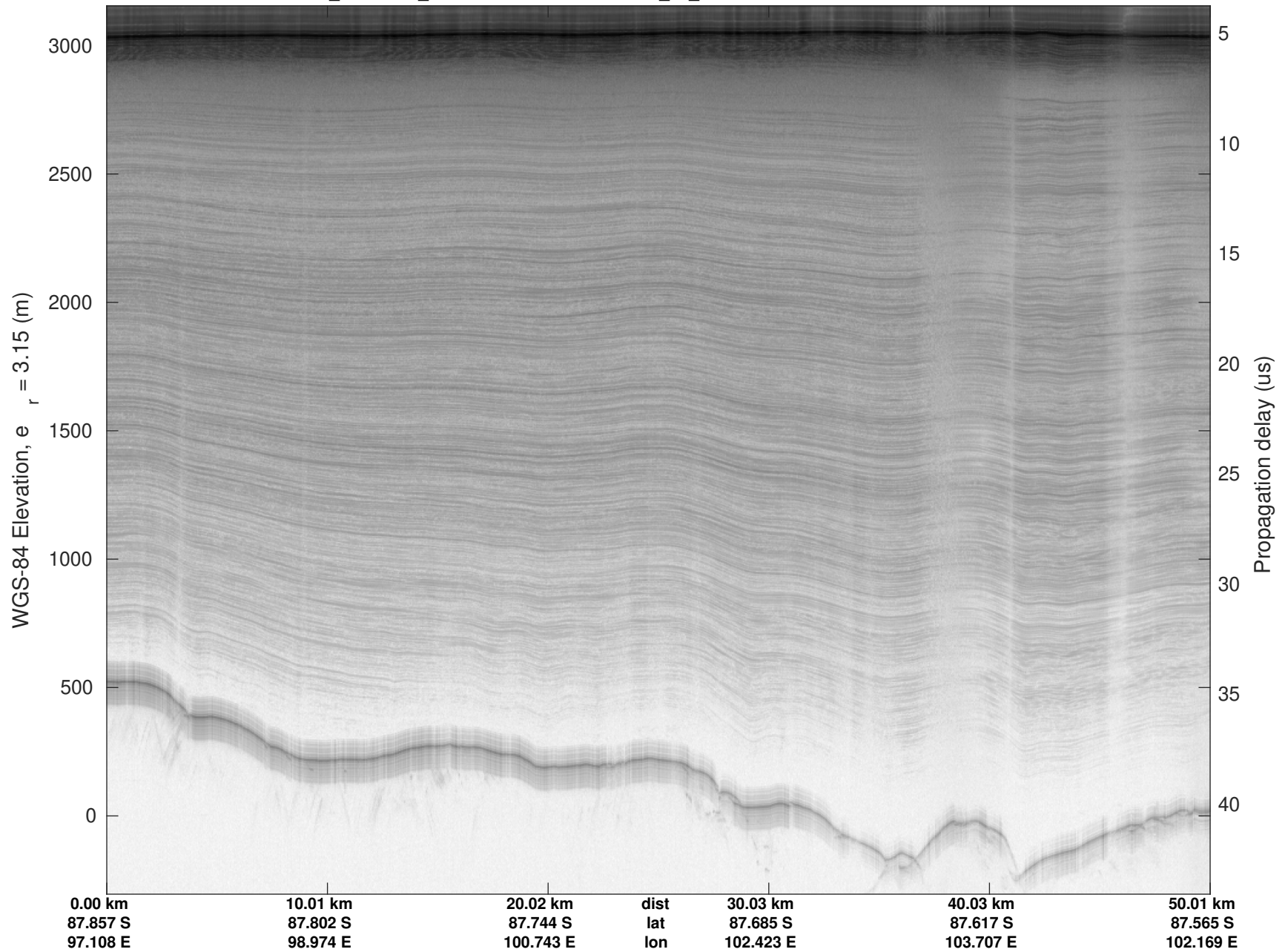


UTIG MARFA -- COLDEX
rds 2022_Antarctica_BaslerMKB: "F18" 20230126_01_021: 24:20:25.5 to 24:30:49.1 GPS

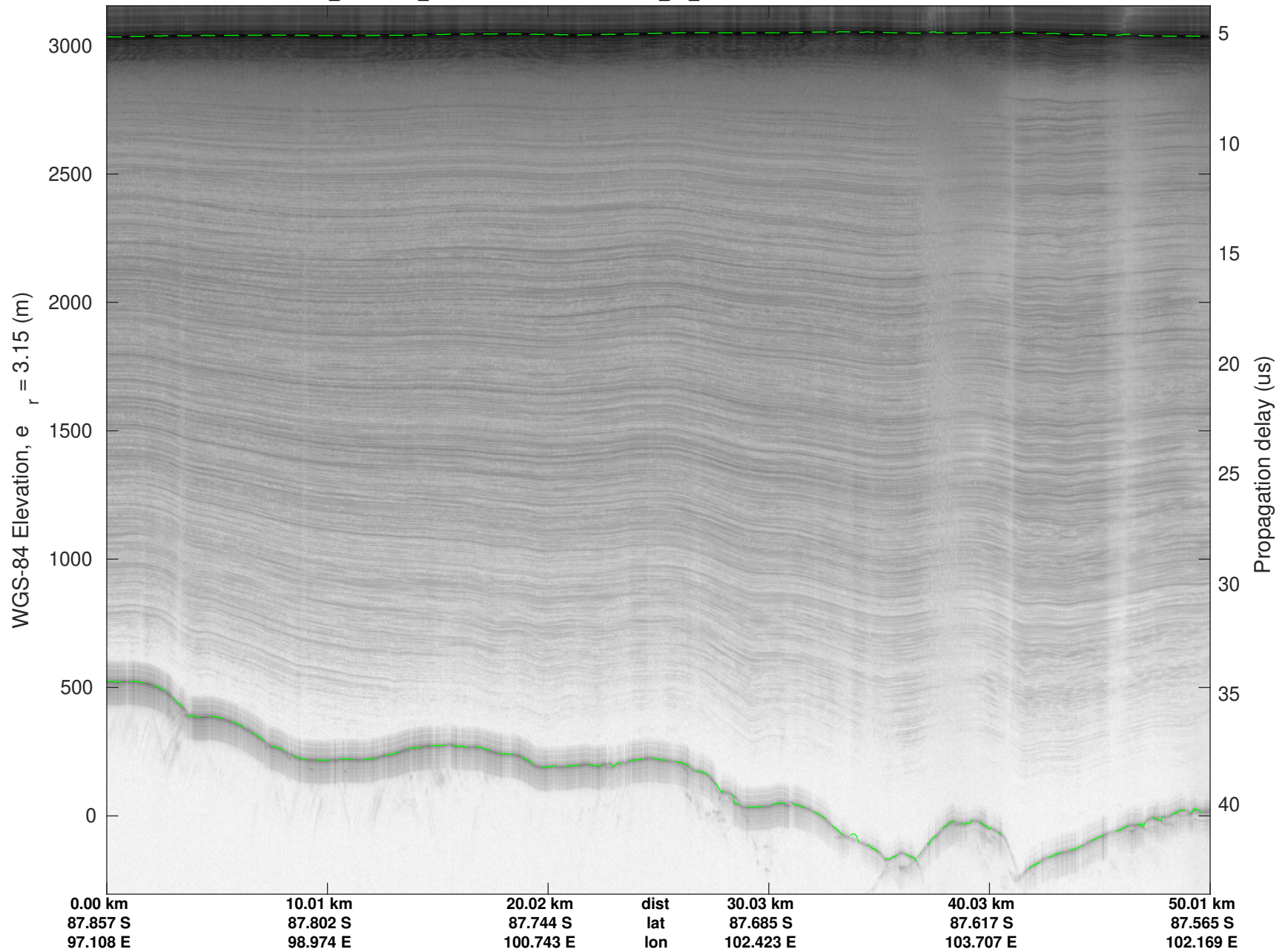


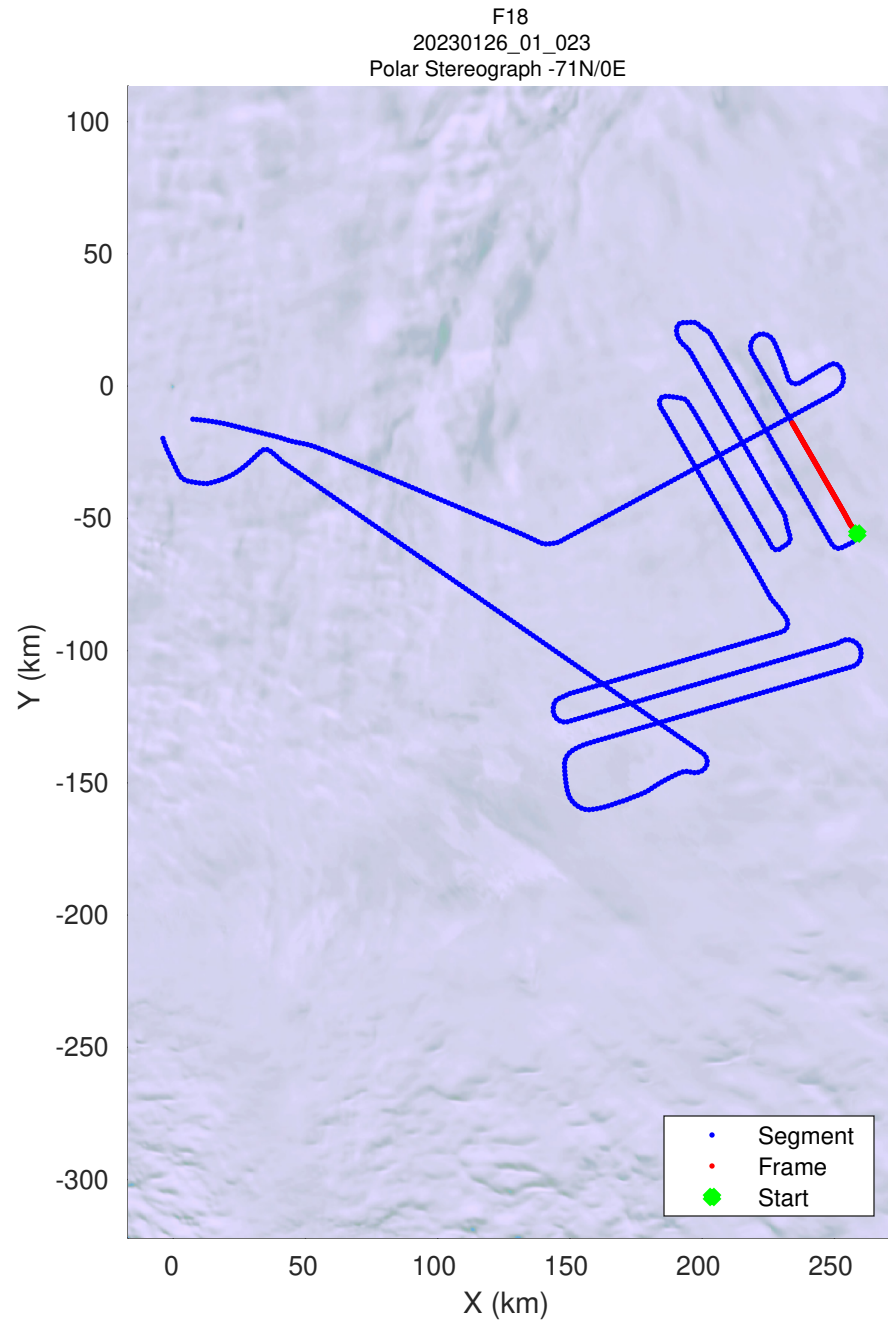
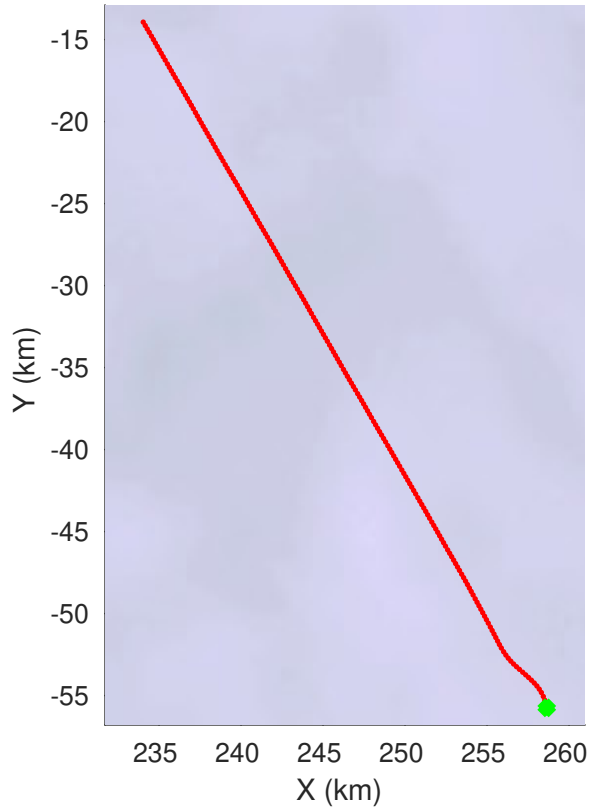
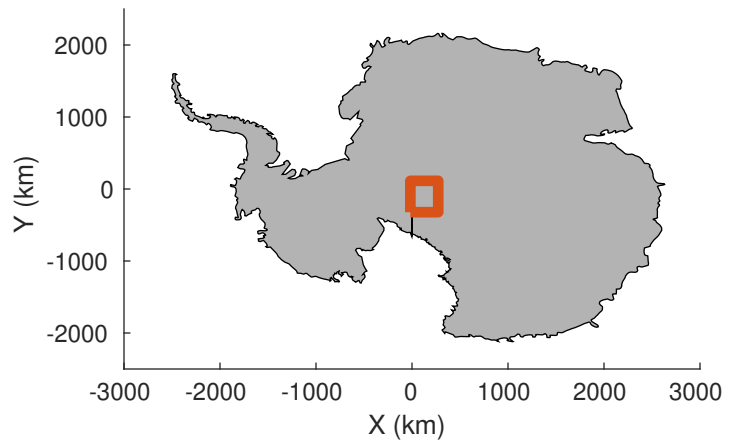


UTIG MARFA -- COLDEX
rds 2022_Antarctica_BaslerMKB: "F18" 20230126_01_022: 24:30:49.4 to 24:41:11.7 GPS




UTIG MARFA -- COLDEX
rds 2022_Antarctica_BaslerMKB: "F18" 20230126_01_022: 24:30:49.4 to 24:41:11.7 GPS

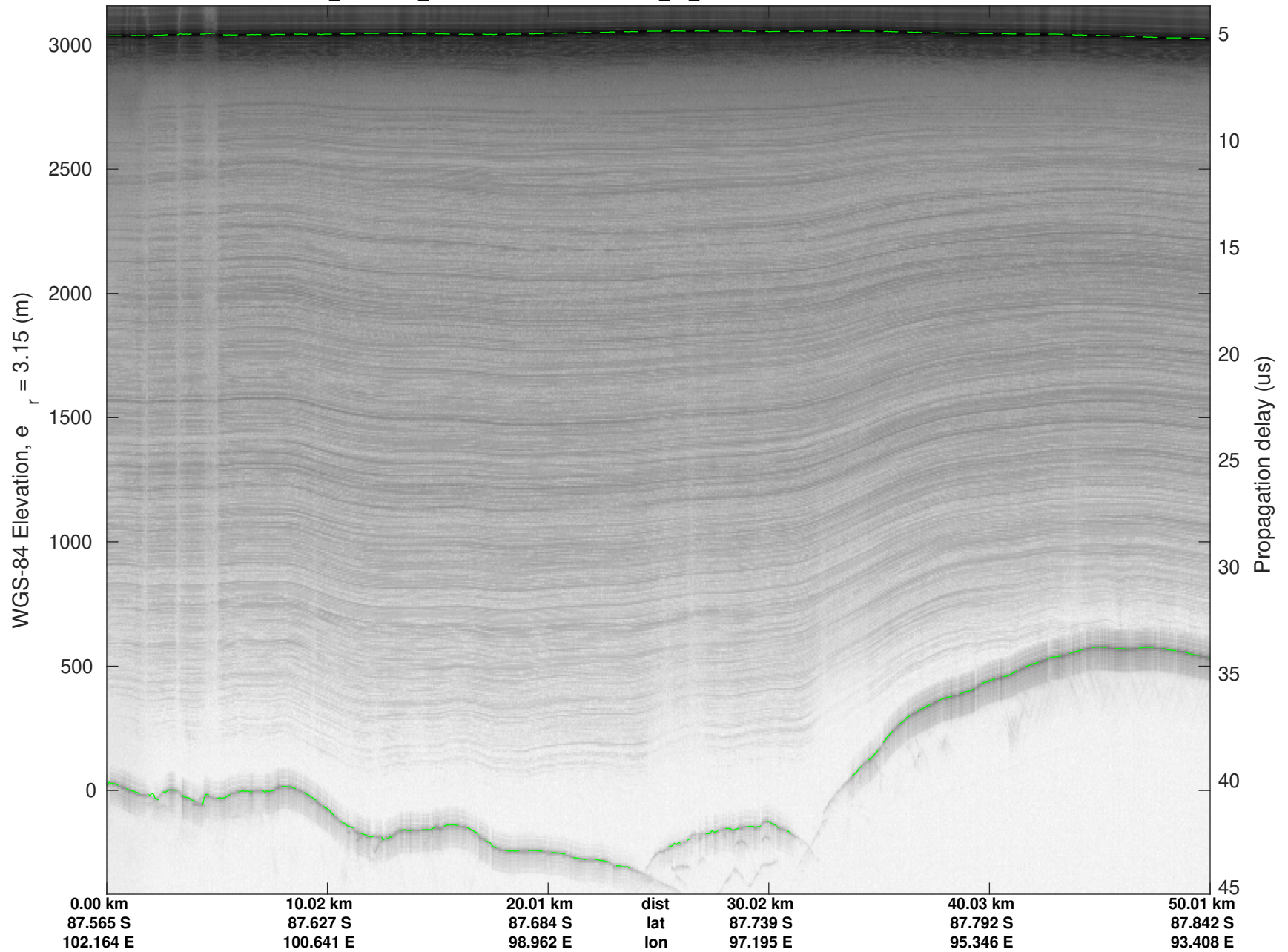


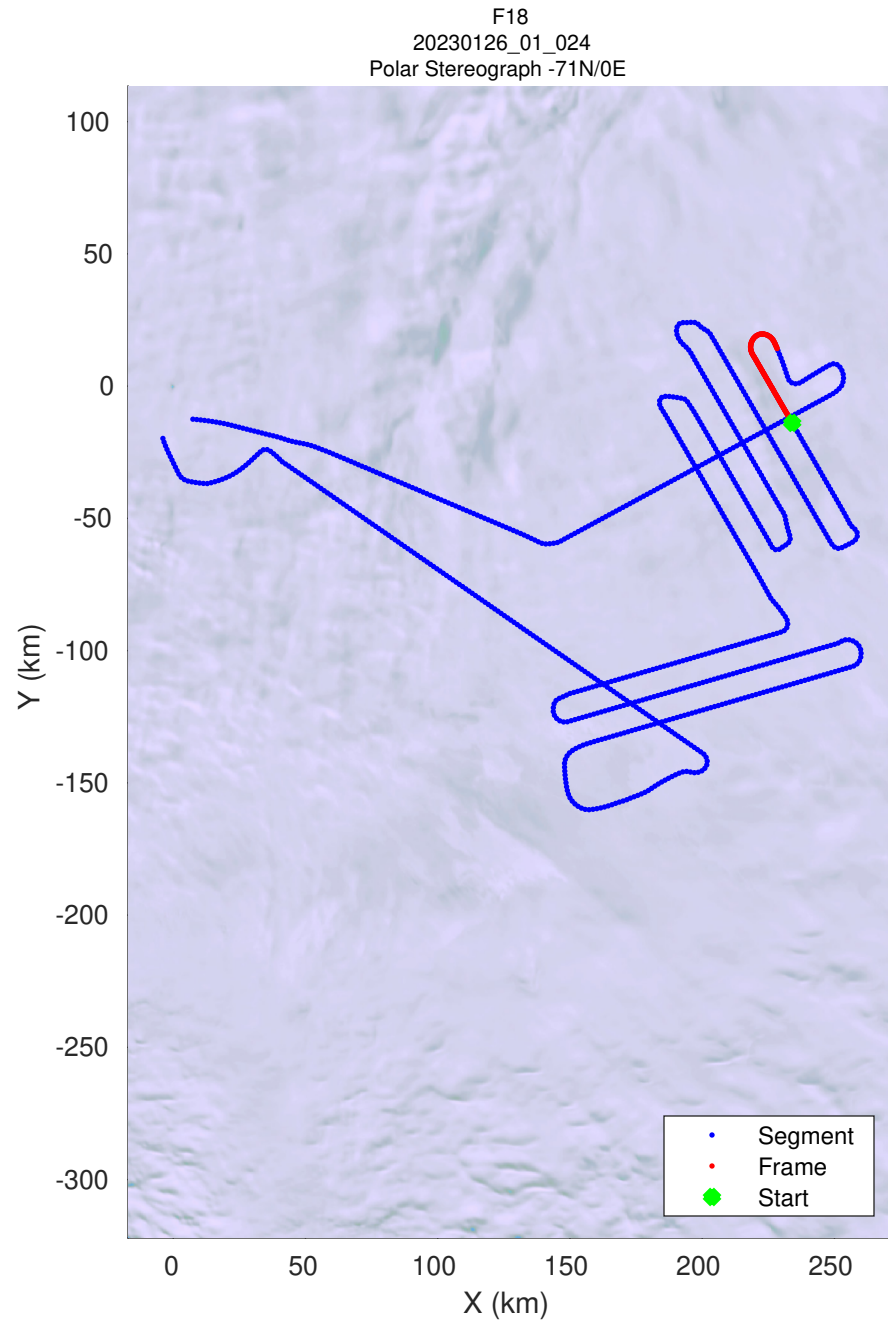
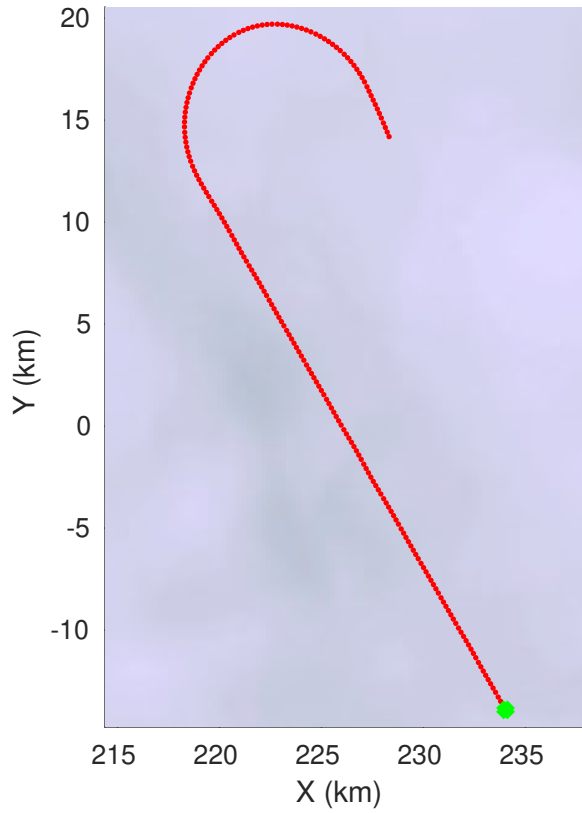
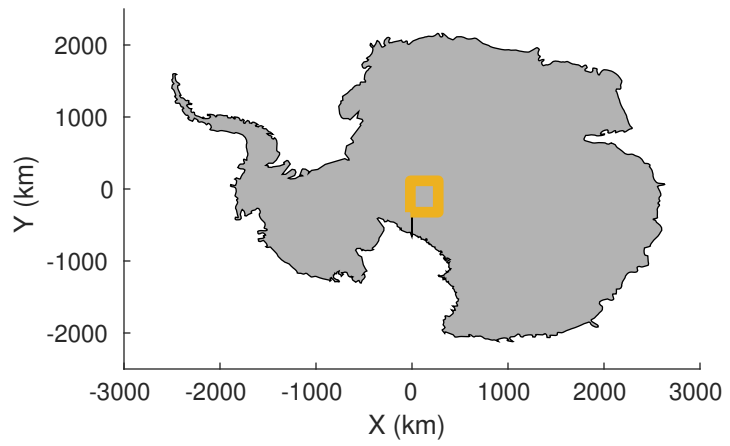


UTIG MARFA -- COLDEX
rds 2022_Antarctica_BaslerMKB: "F18" 20230126_01_023: 24:41:12.0 to 24:49:52.5 GPS




UTIG MARFA -- COLDEX
rds 2022_Antarctica_BaslerMKB: "F18" 20230126_01_023: 24:41:12.0 to 24:49:52.5 GPS

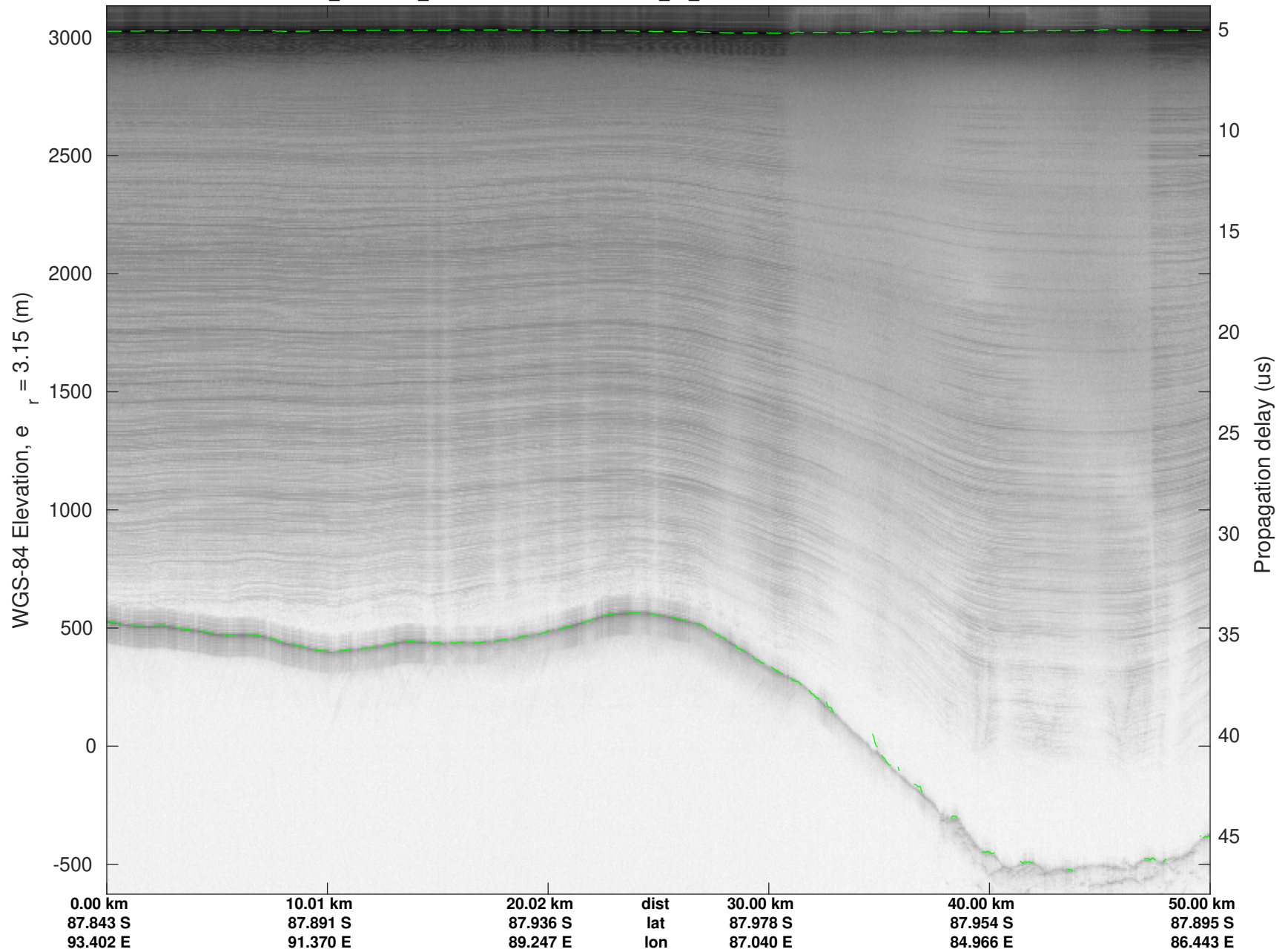


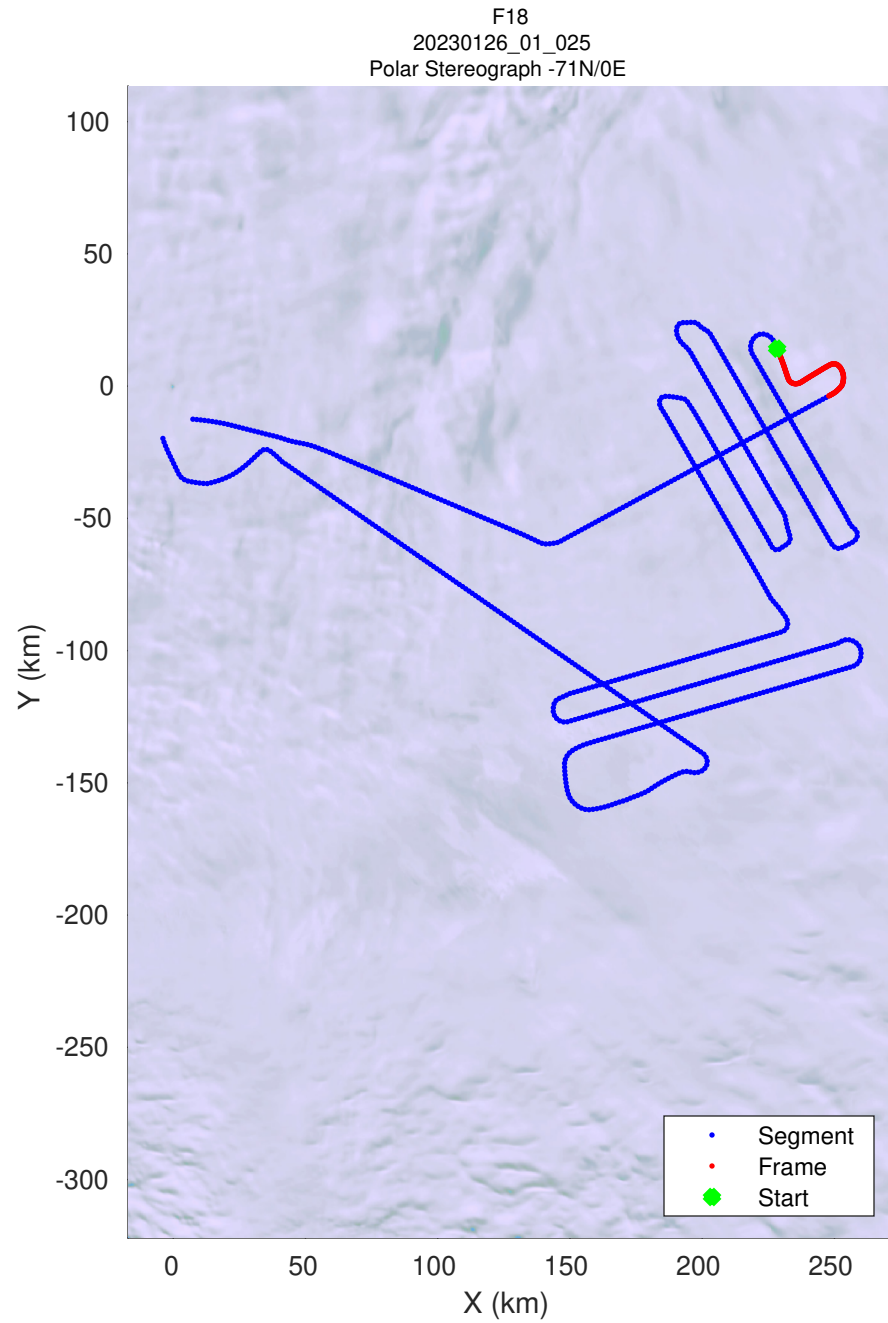
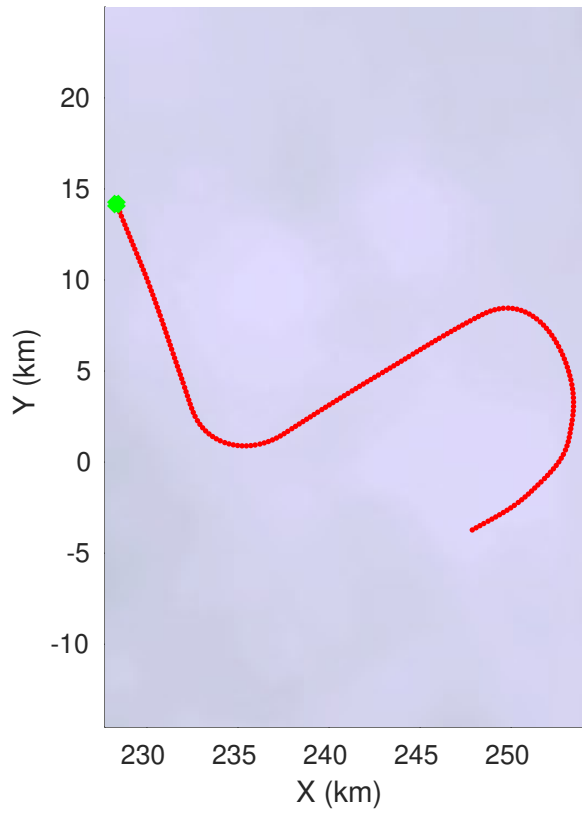
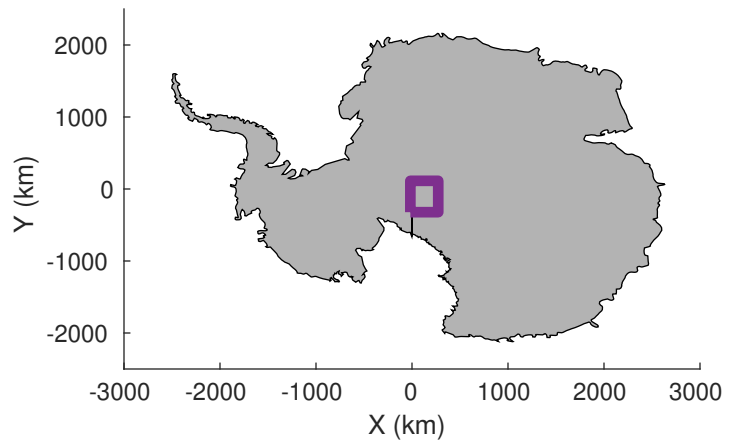


UTIG MARFA -- COLDEX
rds 2022_Antarctica_BaslerMKB: "F18" 20230126_01_024: 24:49:52.8 to 24:59:04.3 GPS




UTIG MARFA -- COLDEX
rds 2022_Antarctica_BaslerMKB: "F18" 20230126_01_024: 24:49:52.8 to 24:59:04.3 GPS

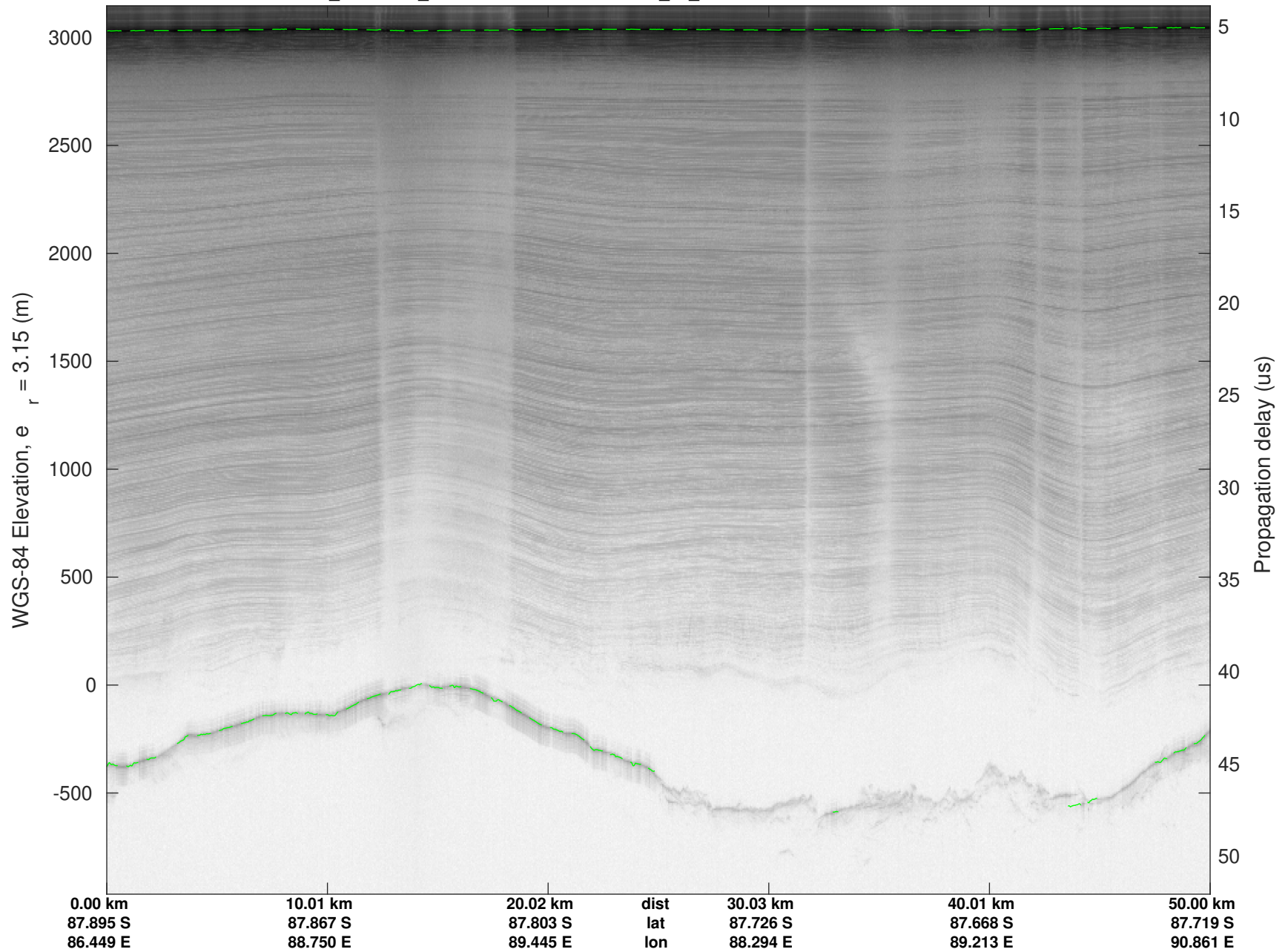


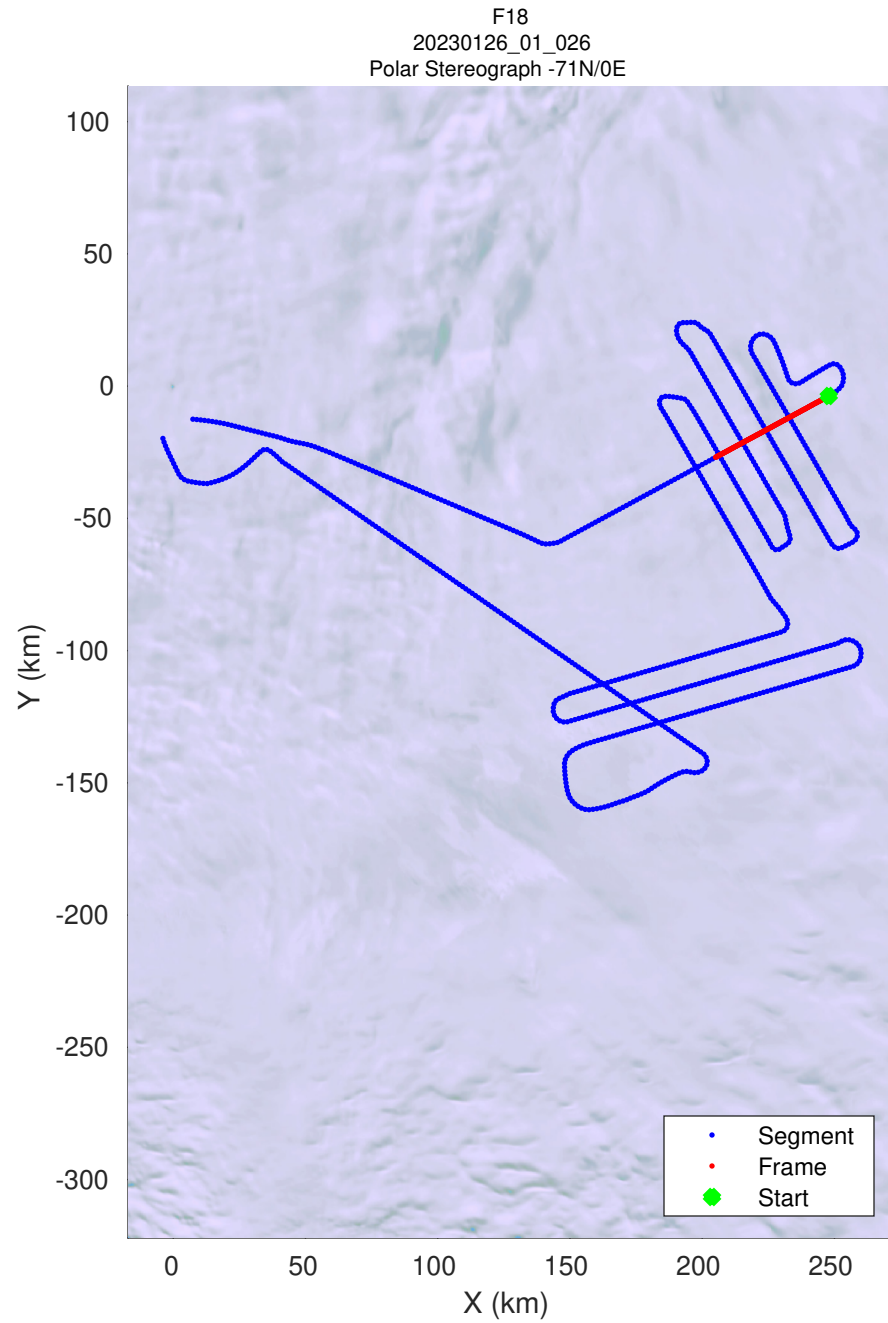
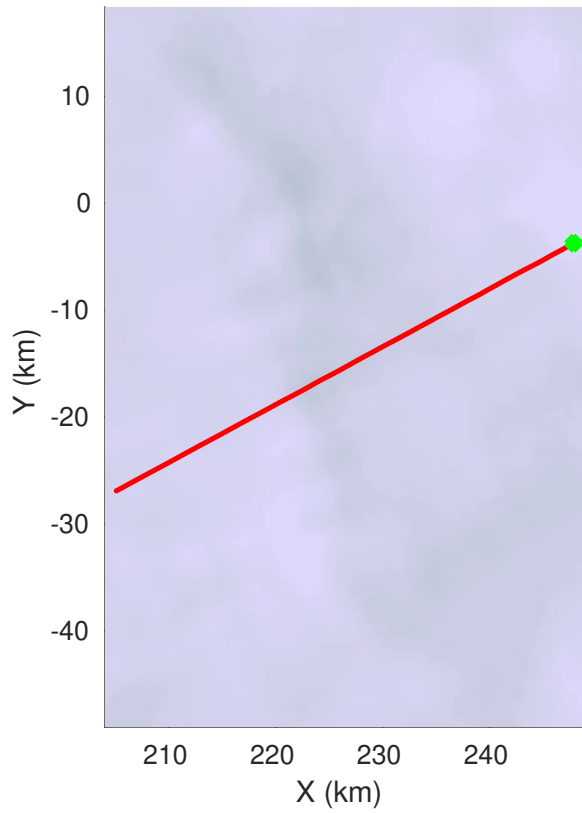
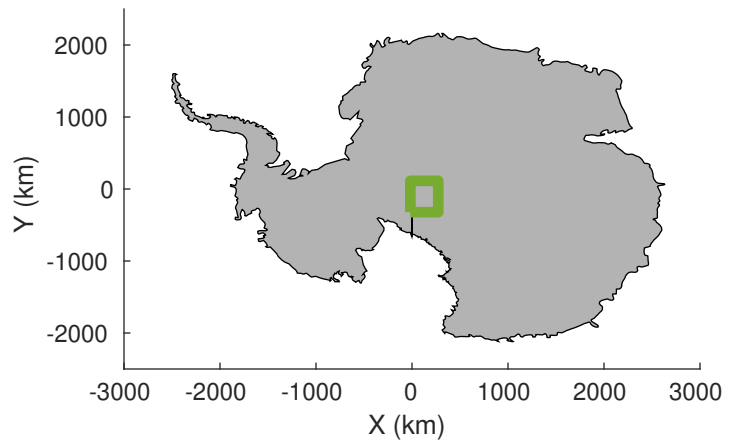


UTIG MARFA -- COLDEX
rds 2022_Antarctica_BaslerMKB: "F18" 20230126_01_025: 24:59:04.7 to 25:09:03.1 GPS




UTIG MARFA -- COLDEX
rds 2022_Antarctica_BaslerMKB: "F18" 20230126_01_025: 24:59:04.7 to 25:09:03.1 GPS

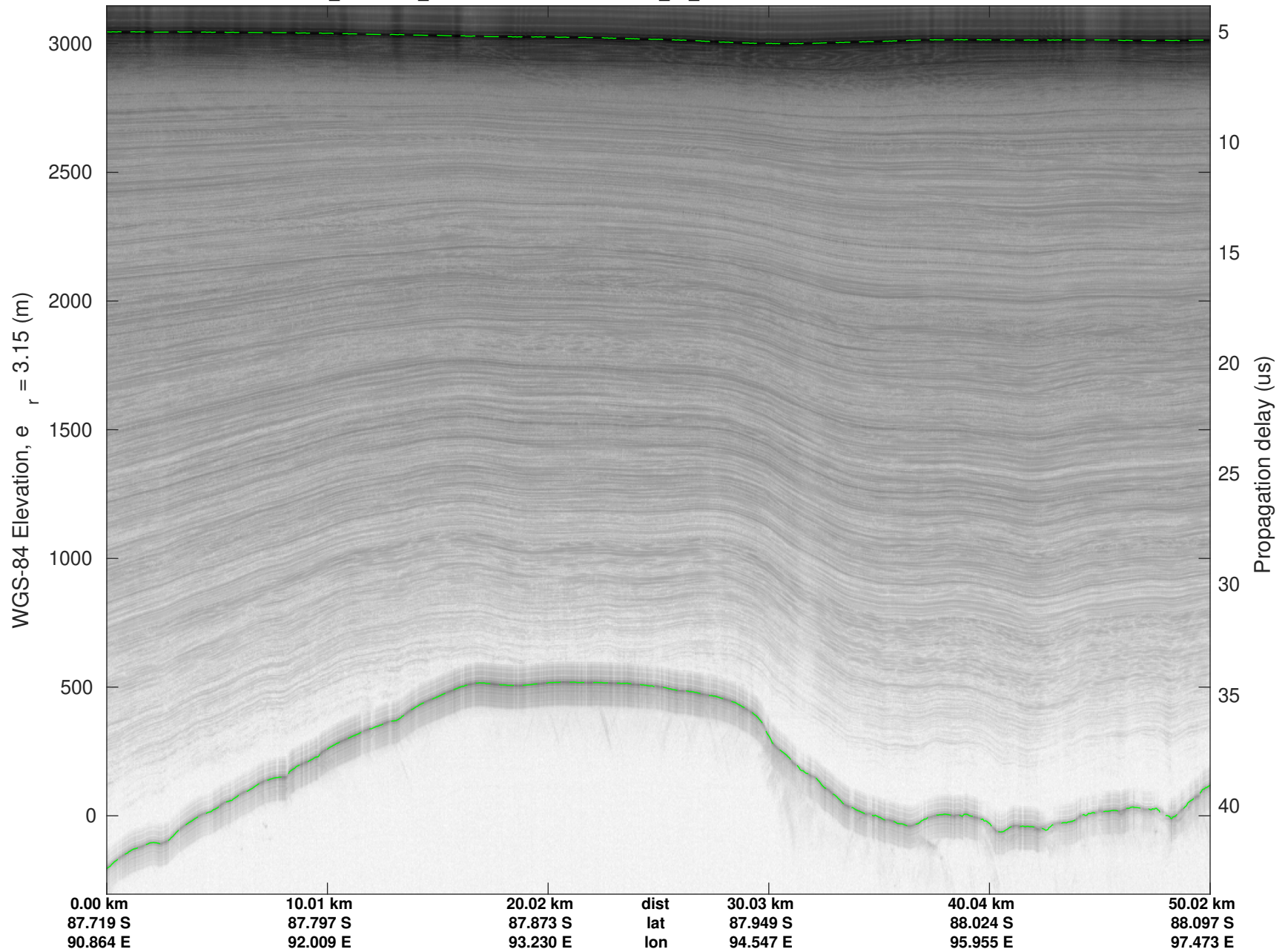


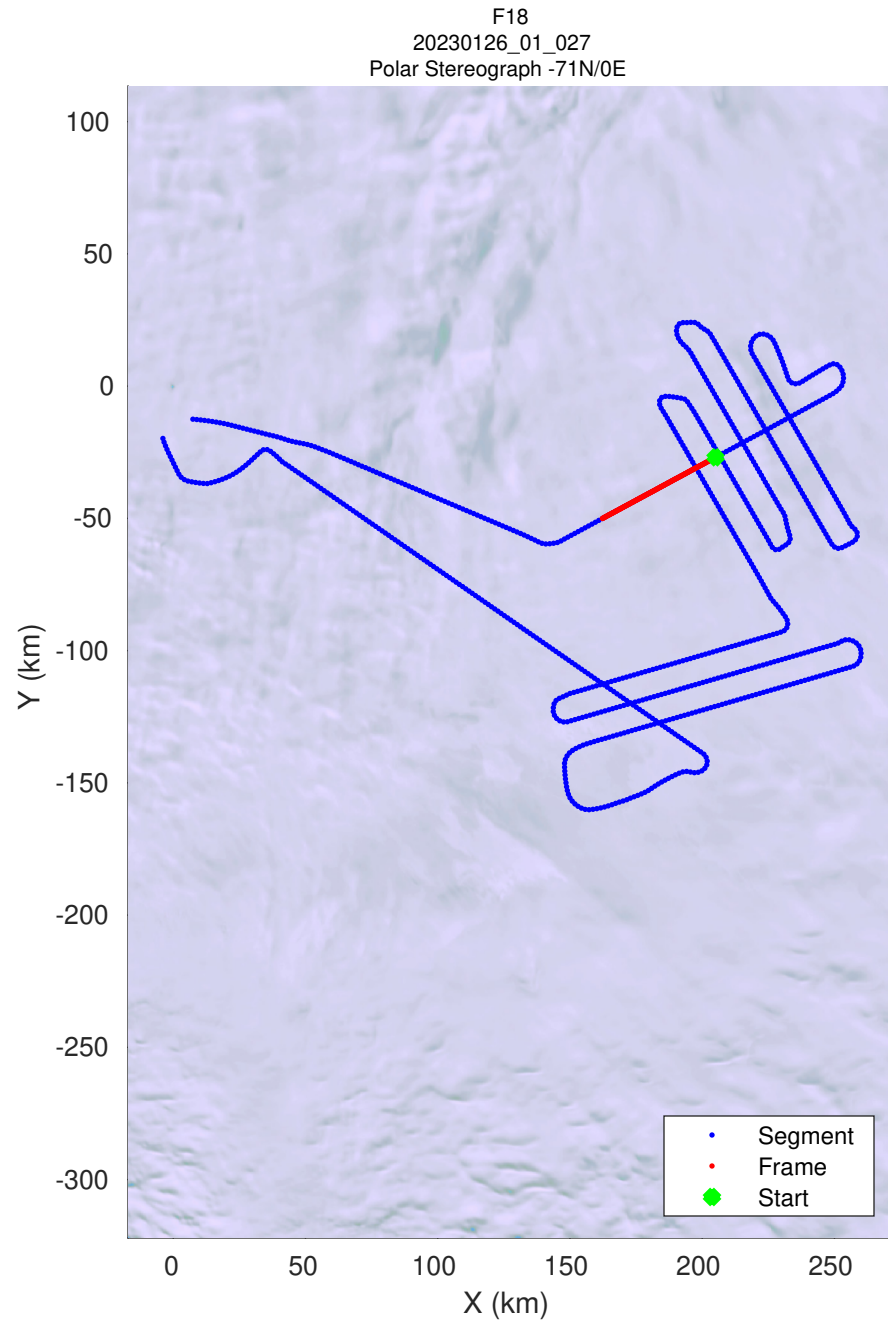
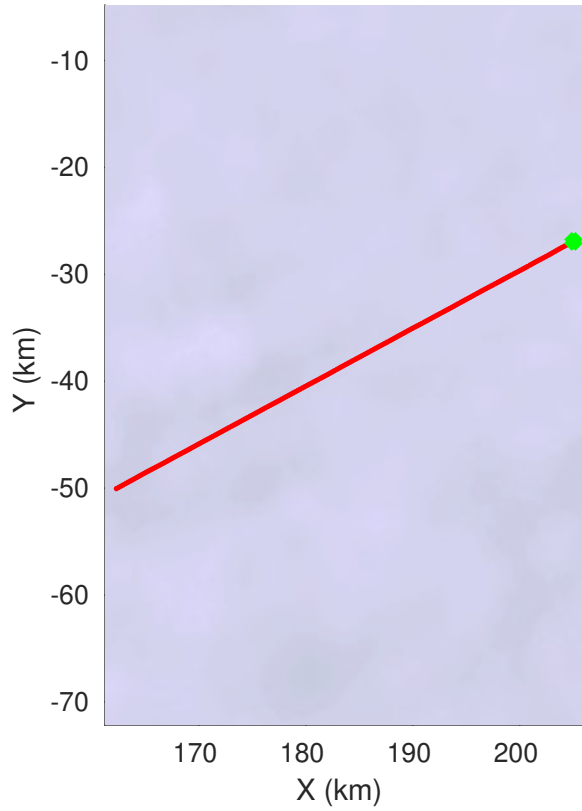
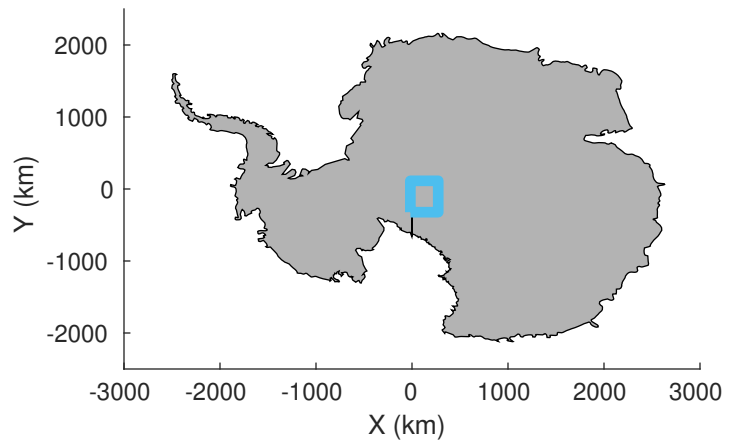


UTIG MARFA -- COLDEX
rds 2022_Antarctica_BaslerMKB: "F18" 20230126_01_026: 25:09:03.4 to 25:17:55.9 GPS

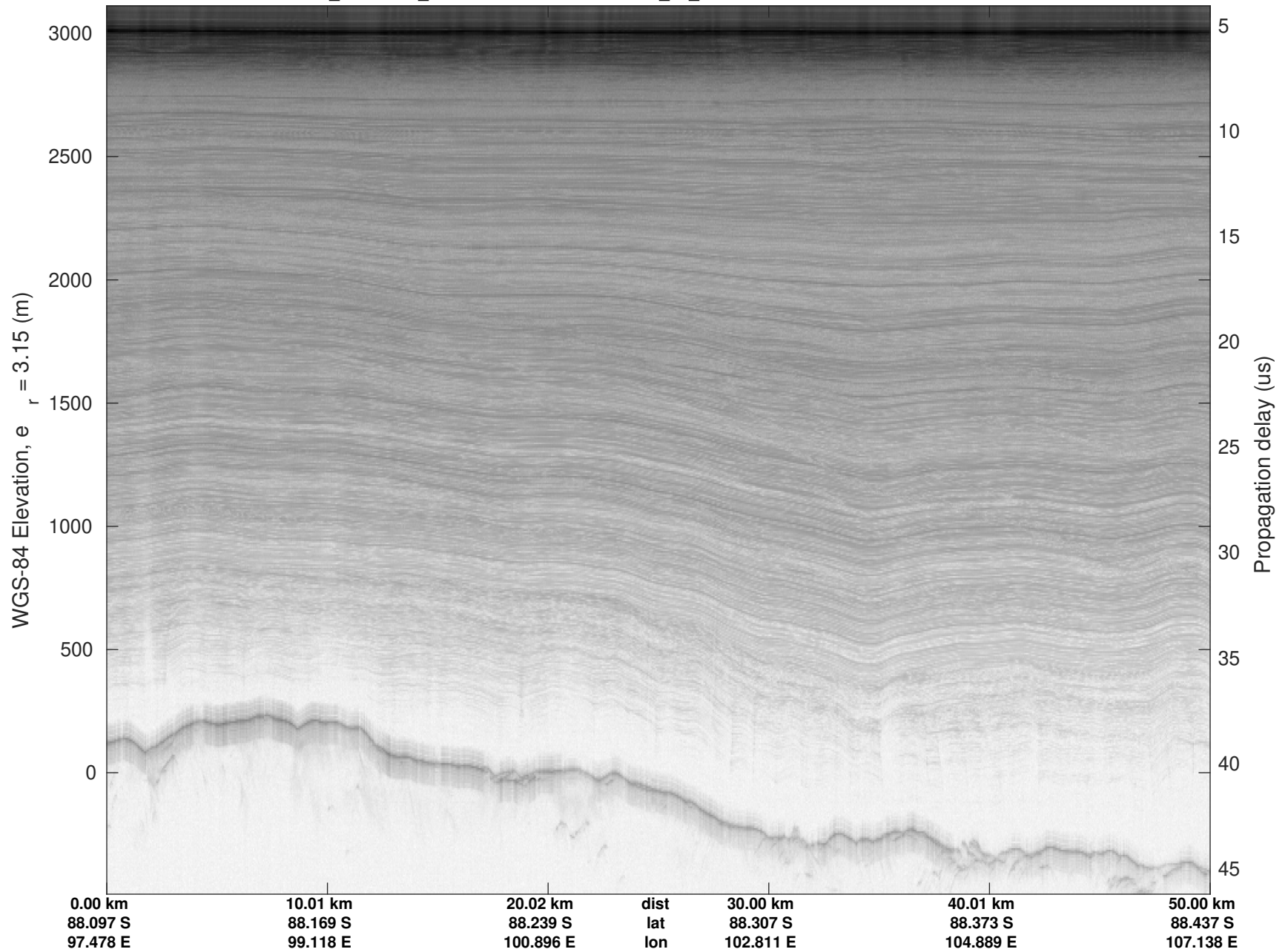


UTIG MARFA -- COLDEX
rds 2022_Antarctica_BaslerMKB: "F18" 20230126_01_026: 25:09:03.4 to 25:17:55.9 GPS

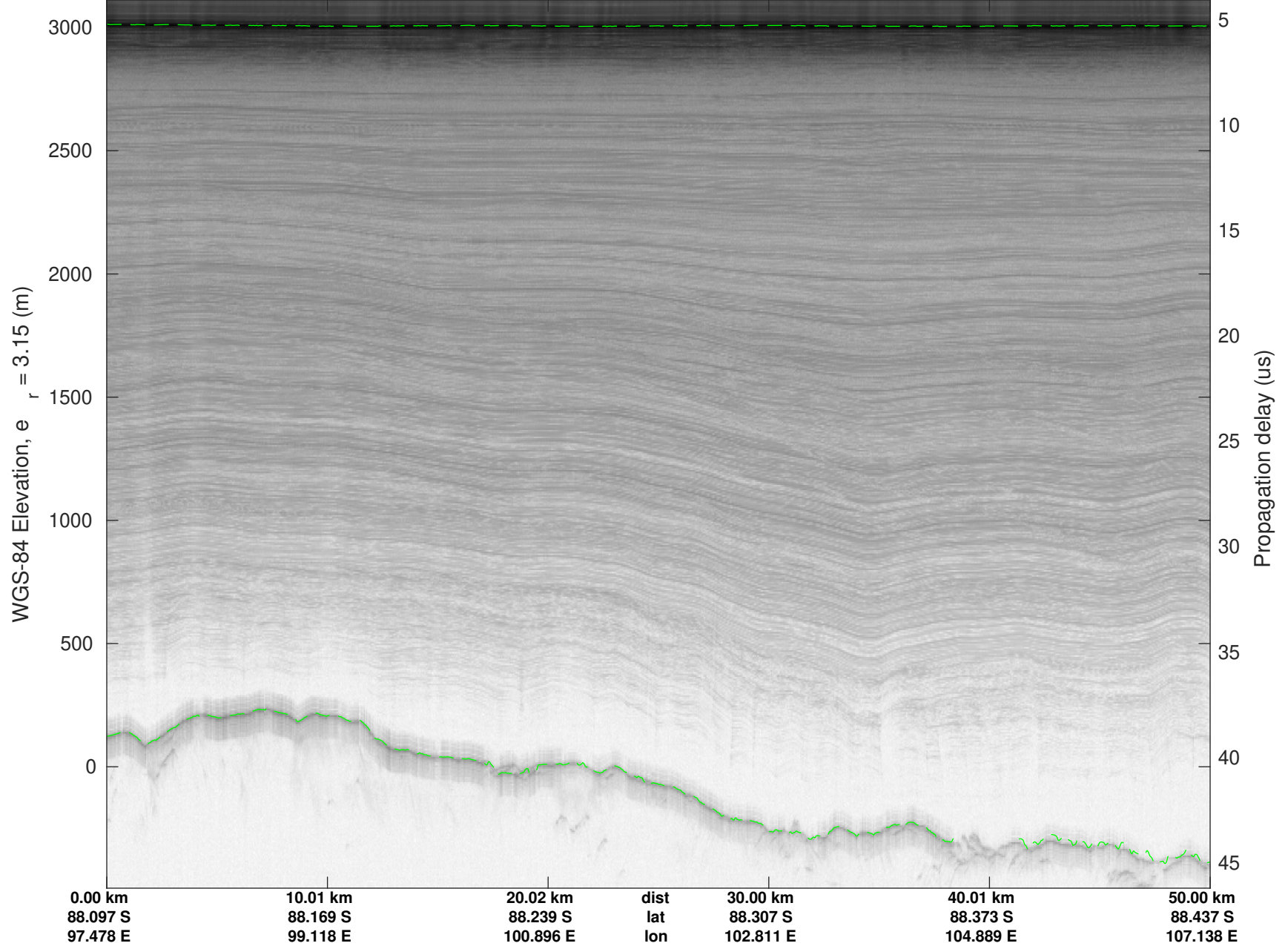


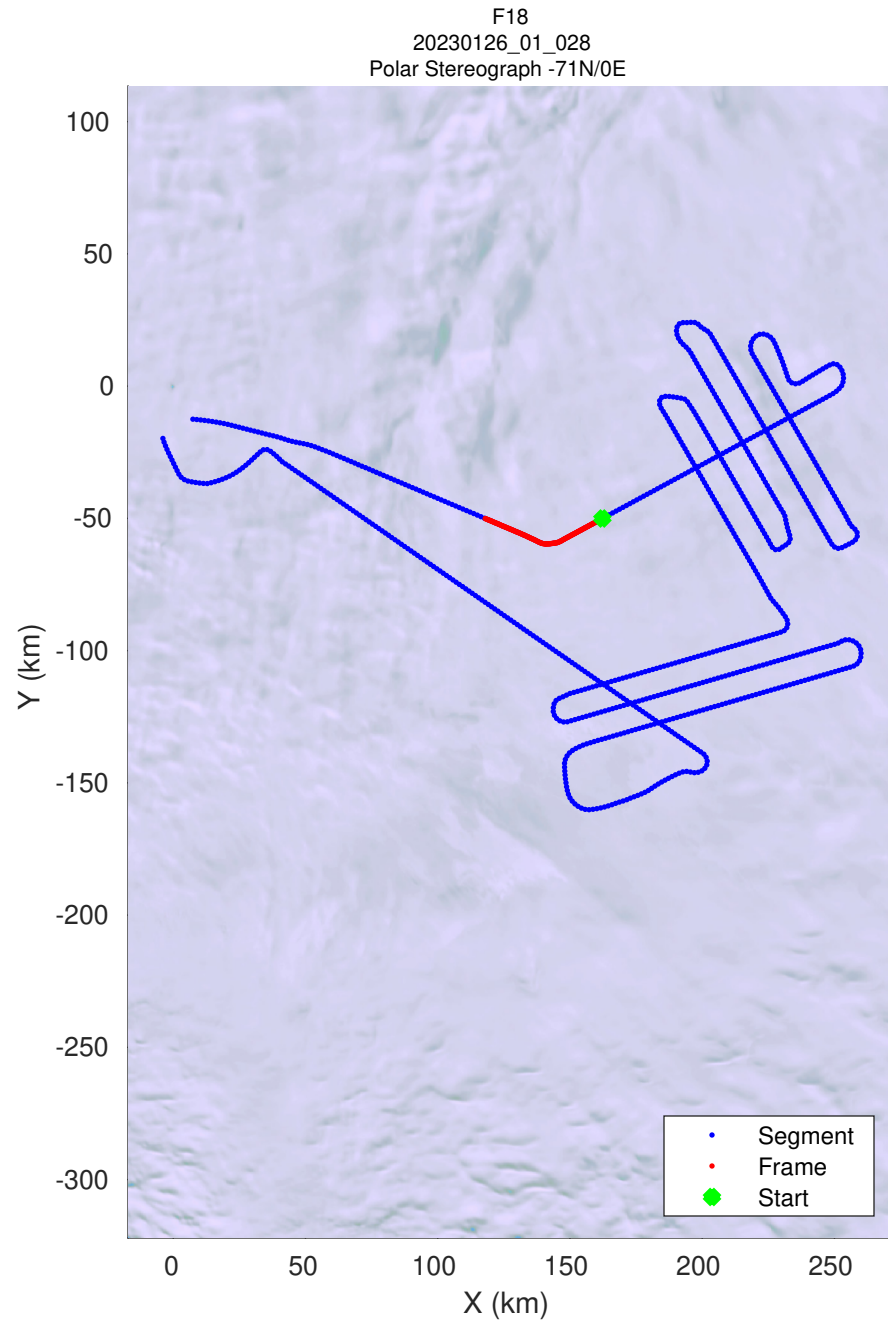
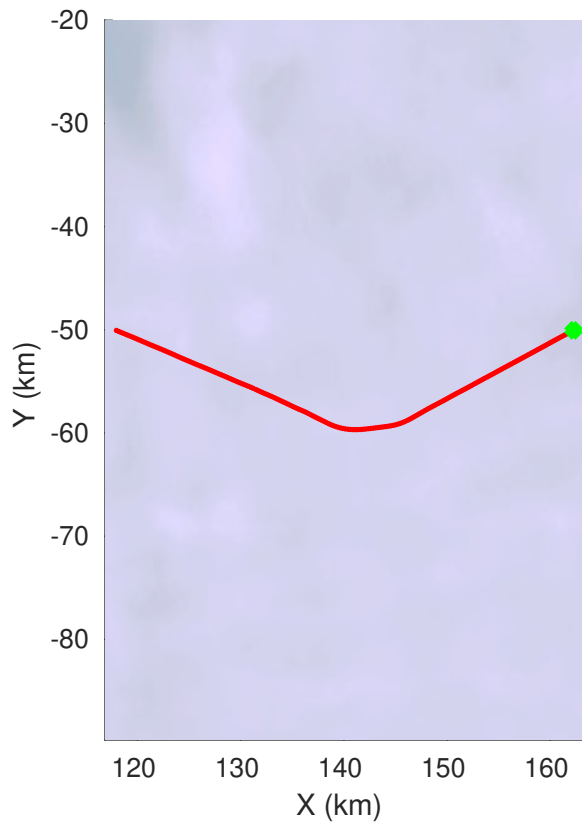
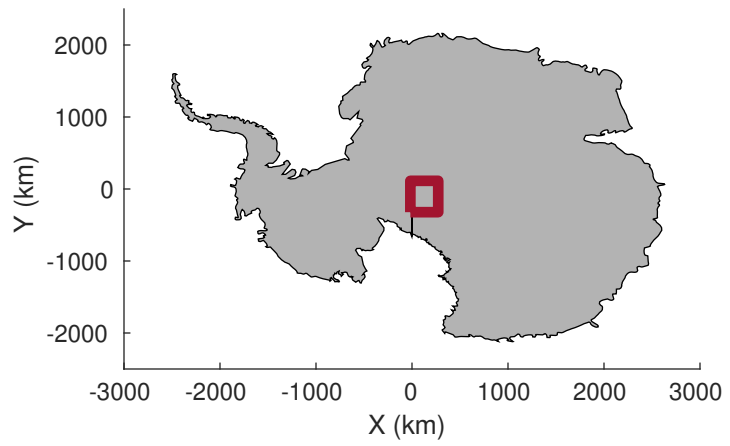


UTIG MARFA -- COLDEX
rds 2022_Antarctica_BaslerMKB: "F18" 20230126_01_027: 25:17:56.2 to 25:26:40.3 GPS




UTIG MARFA -- COLDEX
rds 2022_Antarctica_BaslerMKB: "F18" 20230126_01_027: 25:17:56.2 to 25:26:40.3 GPS

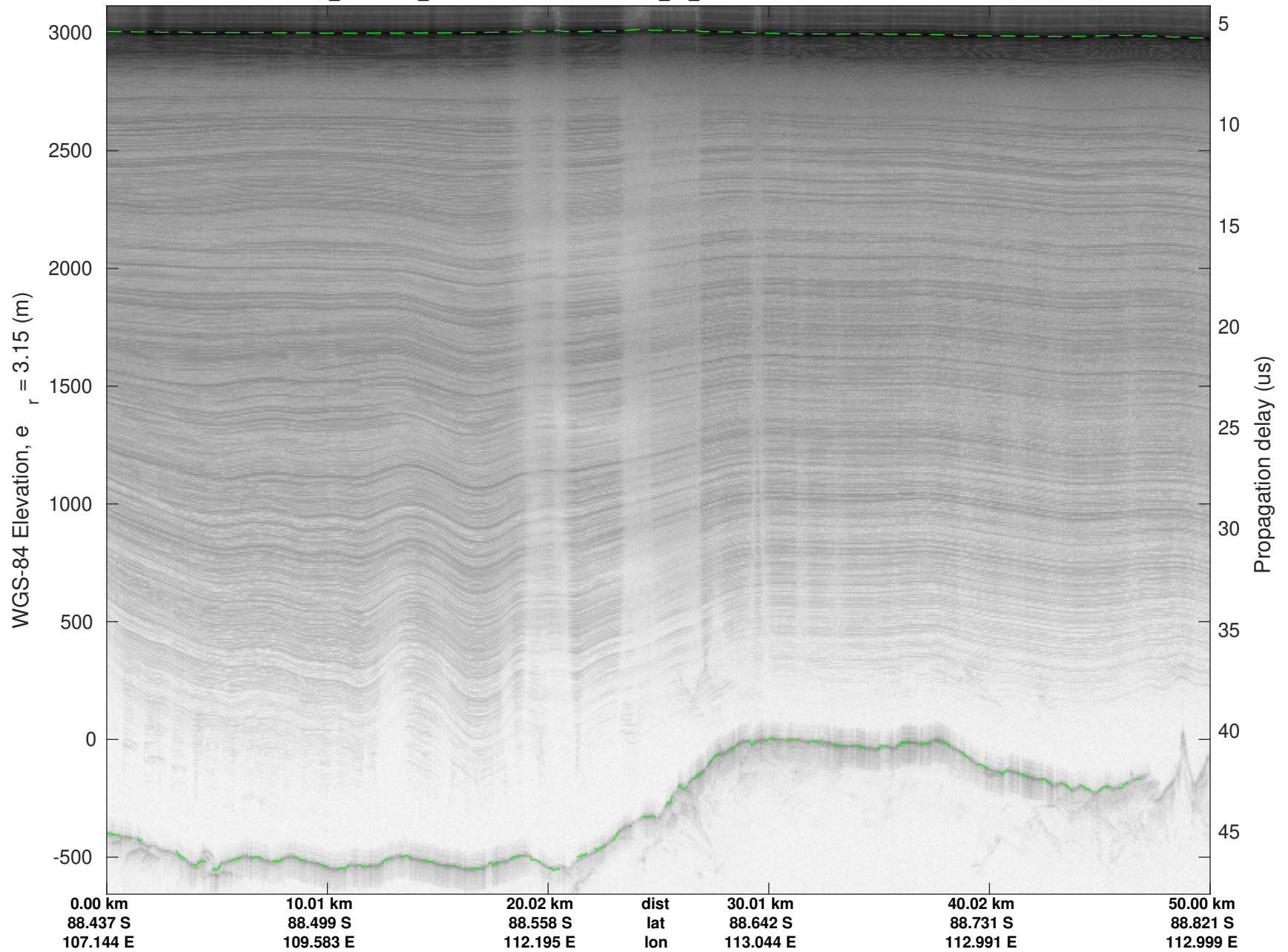


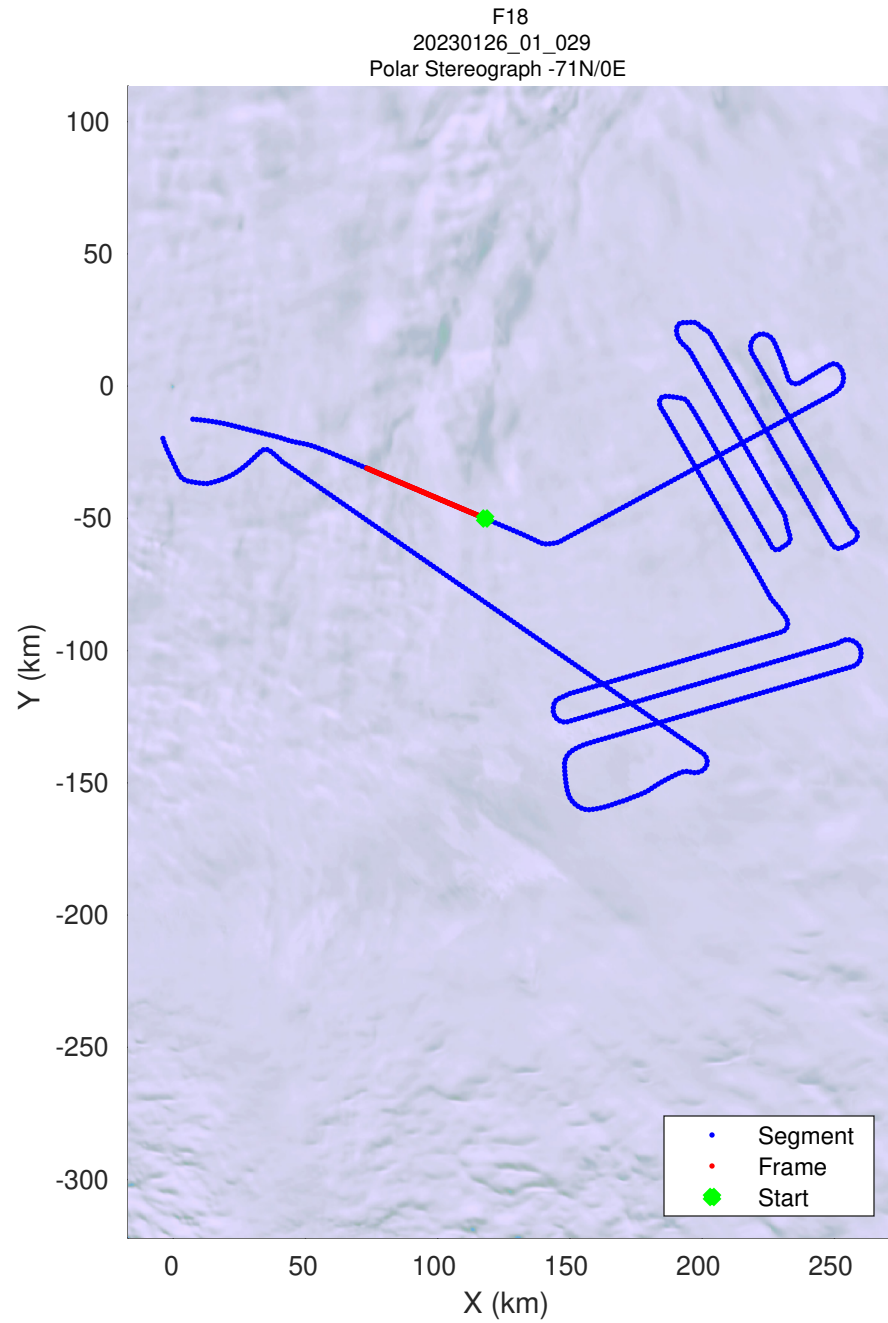
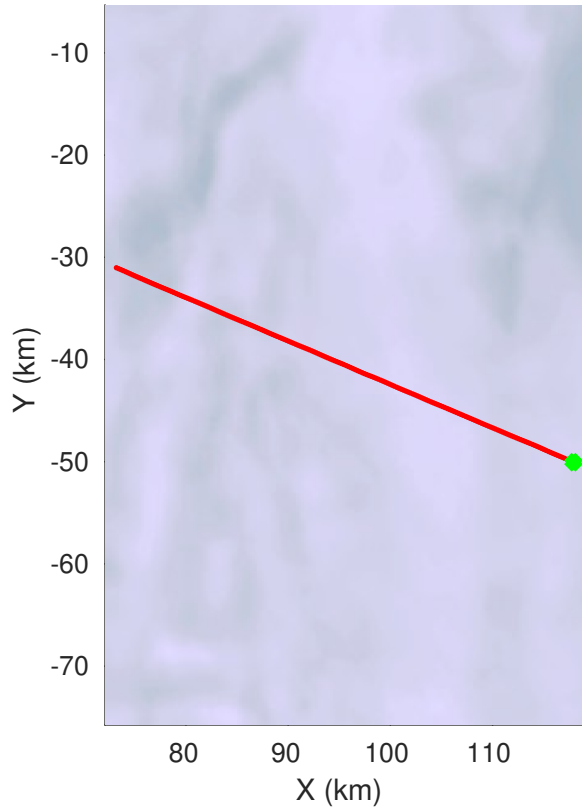
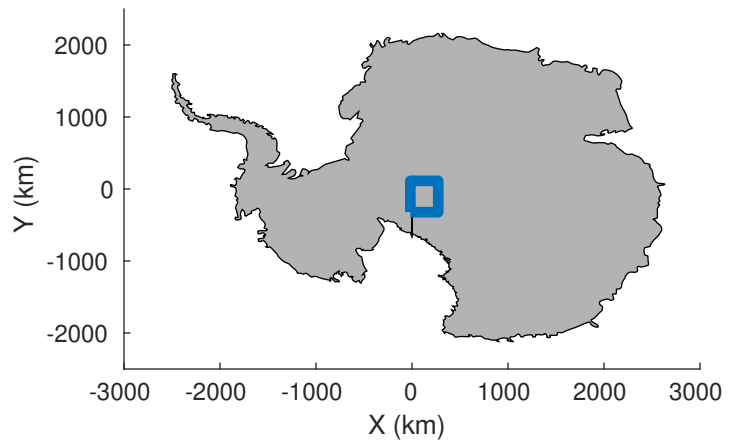


UTIG MARFA -- COLDEX
rds 2022_Antarctica_BaslerMKB: "F18" 20230126_01_028: 25:26:40.5 to 25:35:00.5 GPS




UTIG MARFA -- COLDEX
rds 2022_Antarctica_BaslerMKB: "F18" 20230126_01_028: 25:26:40.5 to 25:35:00.5 GPS

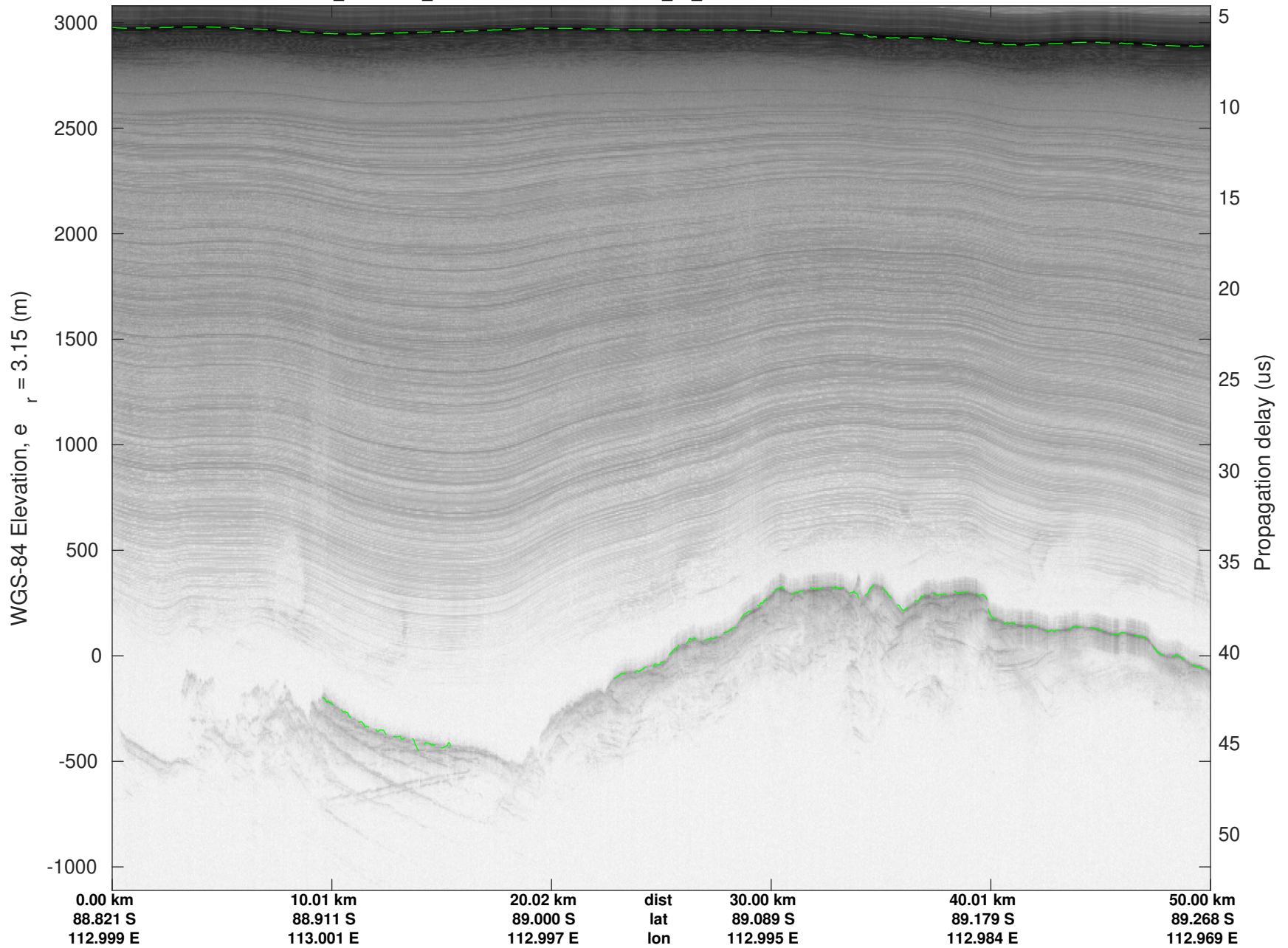


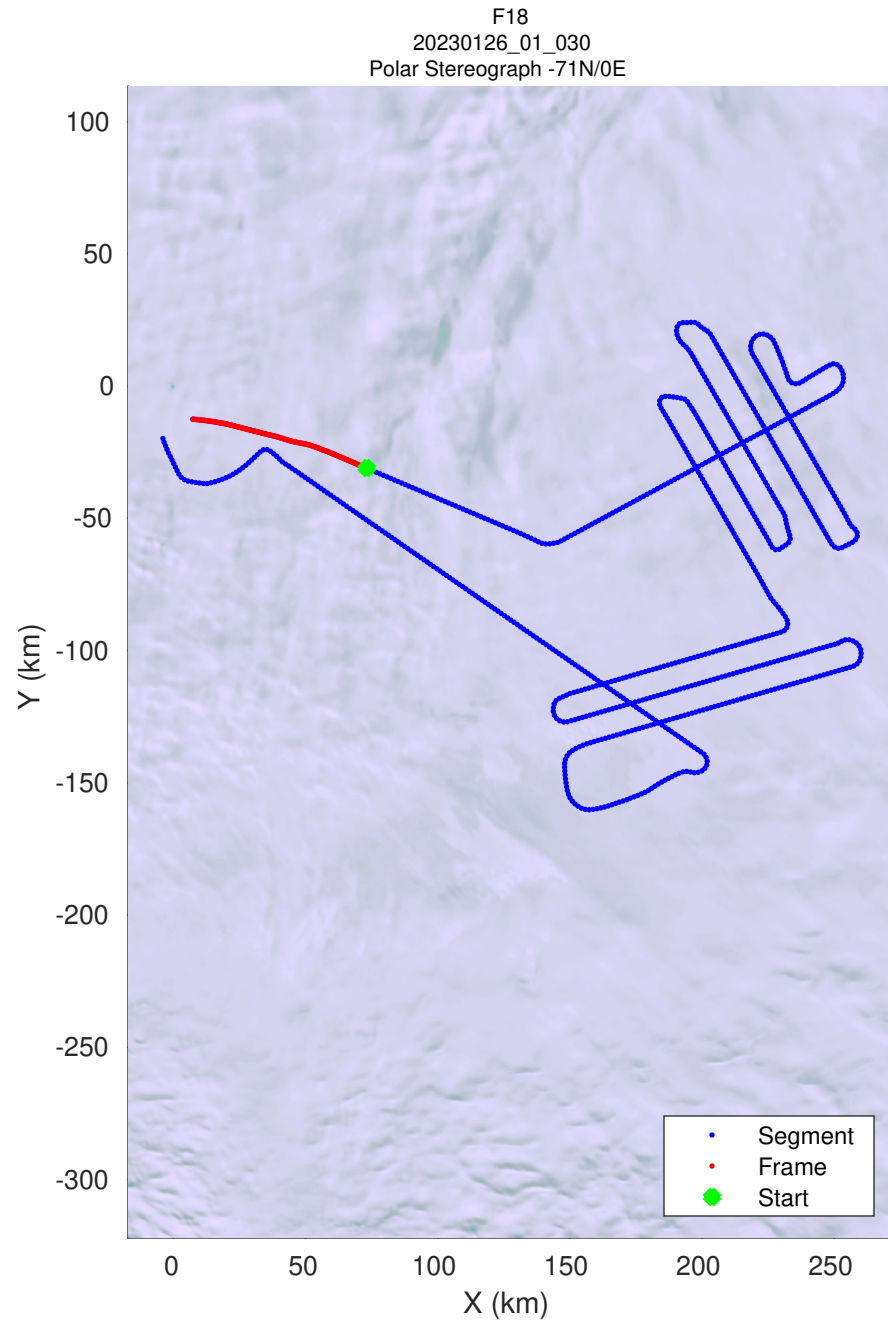
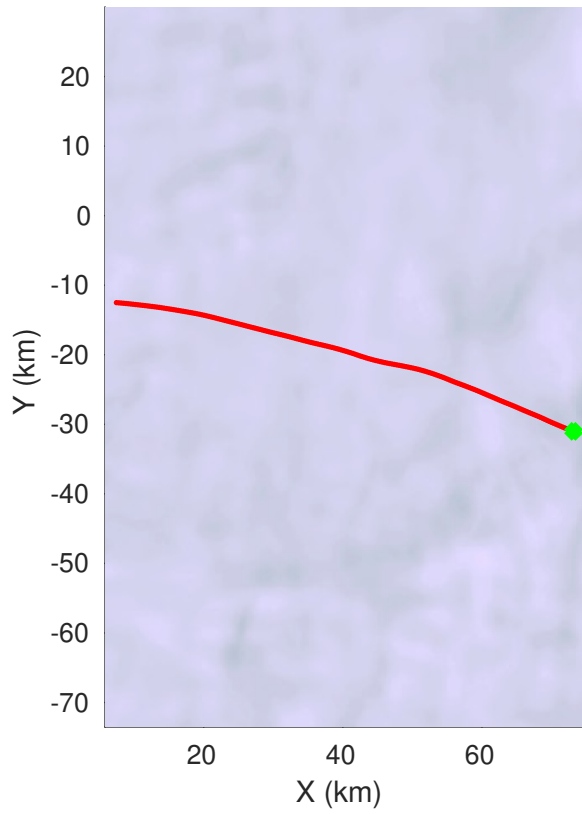
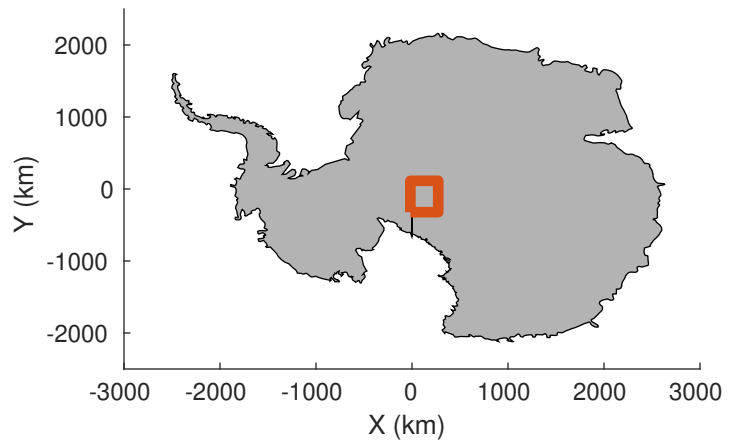


UTIG MARFA -- COLDEX
rds 2022_Antarctica_BaslerMKB: "F18" 20230126_01_029: 25:35:00.8 to 25:43:07.1 GPS




UTIG MARFA -- COLDEX
rds 2022_Antarctica_BaslerMKB: "F18" 20230126_01_029: 25:35:00.8 to 25:43:07.1 GPS





UTIG MARFA -- COLDEX

rds 2022_Antarctica_BaslerMKB: "F18" 20230126_01_030: 25:43:07.4 to 25:54:31.8 GPS



UTIG MARFA -- COLDEX

rds 2022_Antarctica_BaslerMKB: "F18" 20230126_01_030: 25:43:07.4 to 25:54:31.8 GPS

