

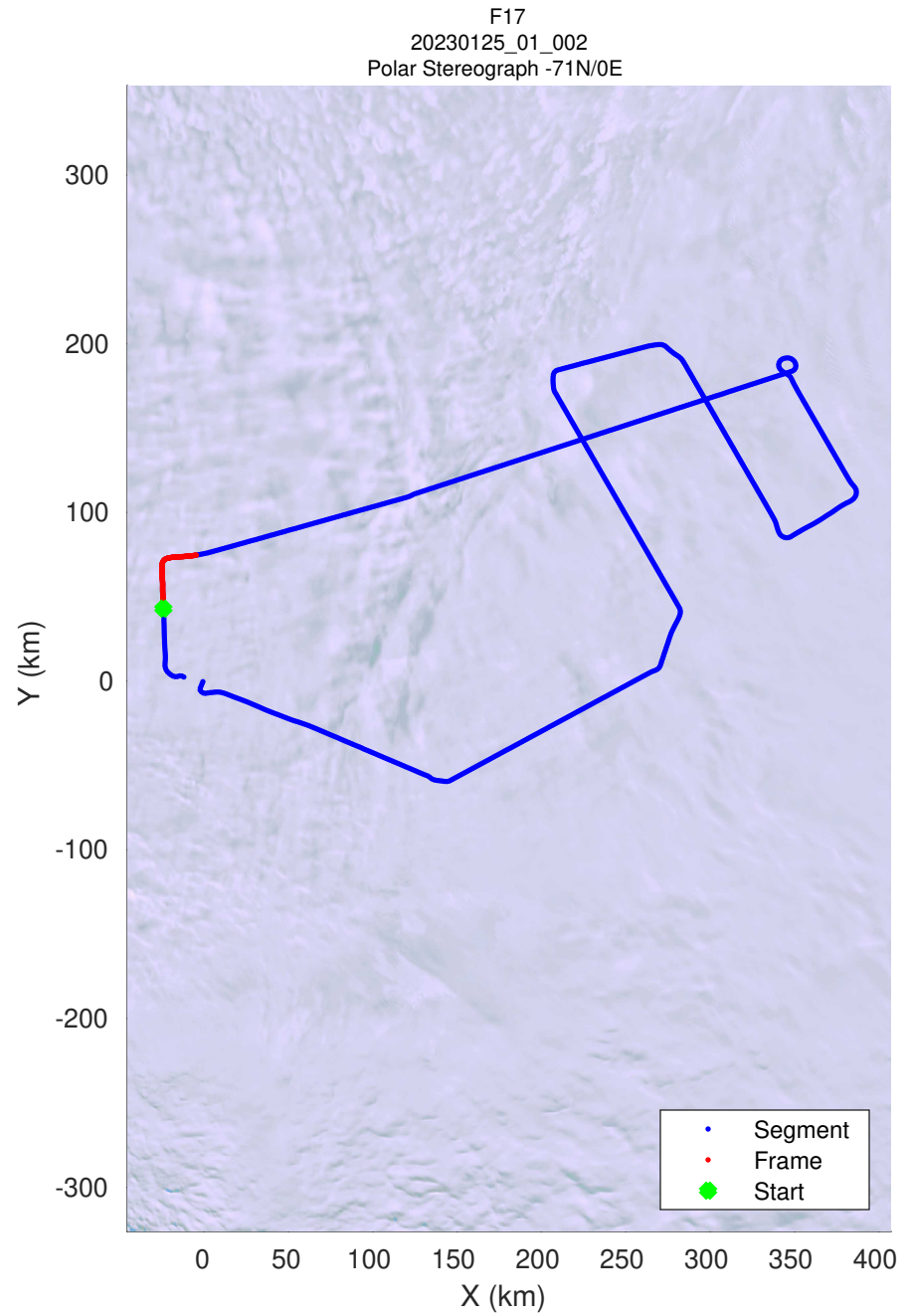
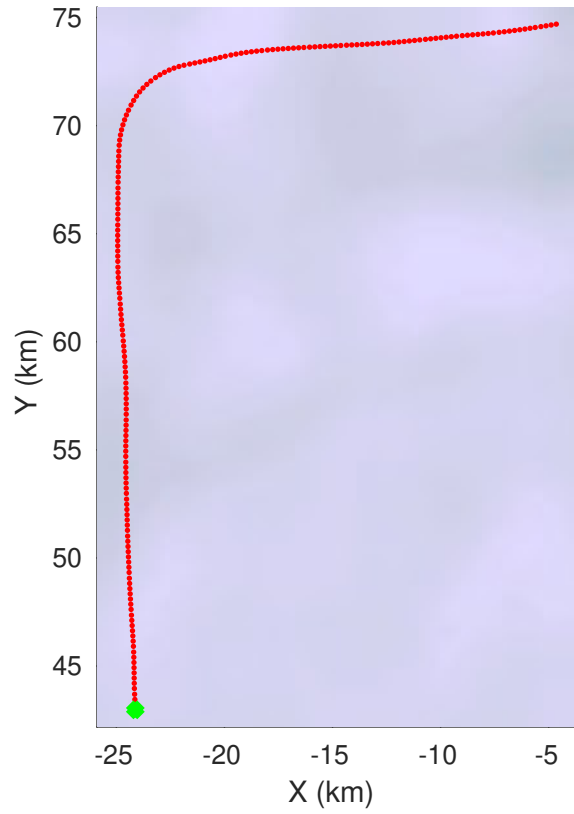
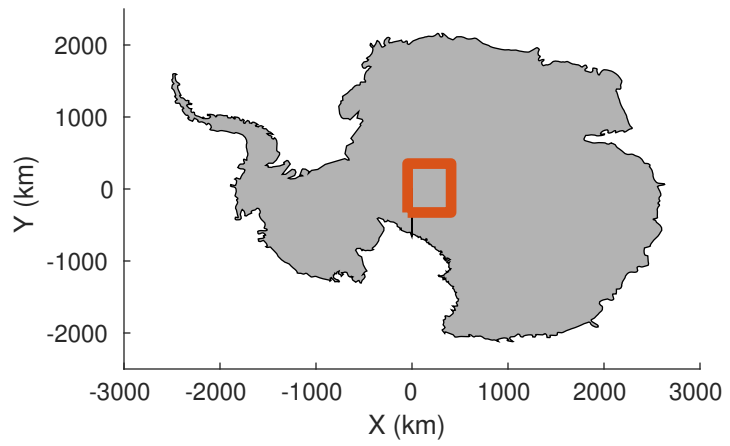


UTIG MARFA -- COLDEX
rds 2022_Antarctica_BaslerMKB: "F17" 20230125_01_001: 20:52:48.5 to 21:02:41.2 GPS




UTIG MARFA -- COLDEX
rds 2022_Antarctica_BaslerMKB: "F17" 20230125_01_001: 20:52:48.5 to 21:02:41.2 GPS




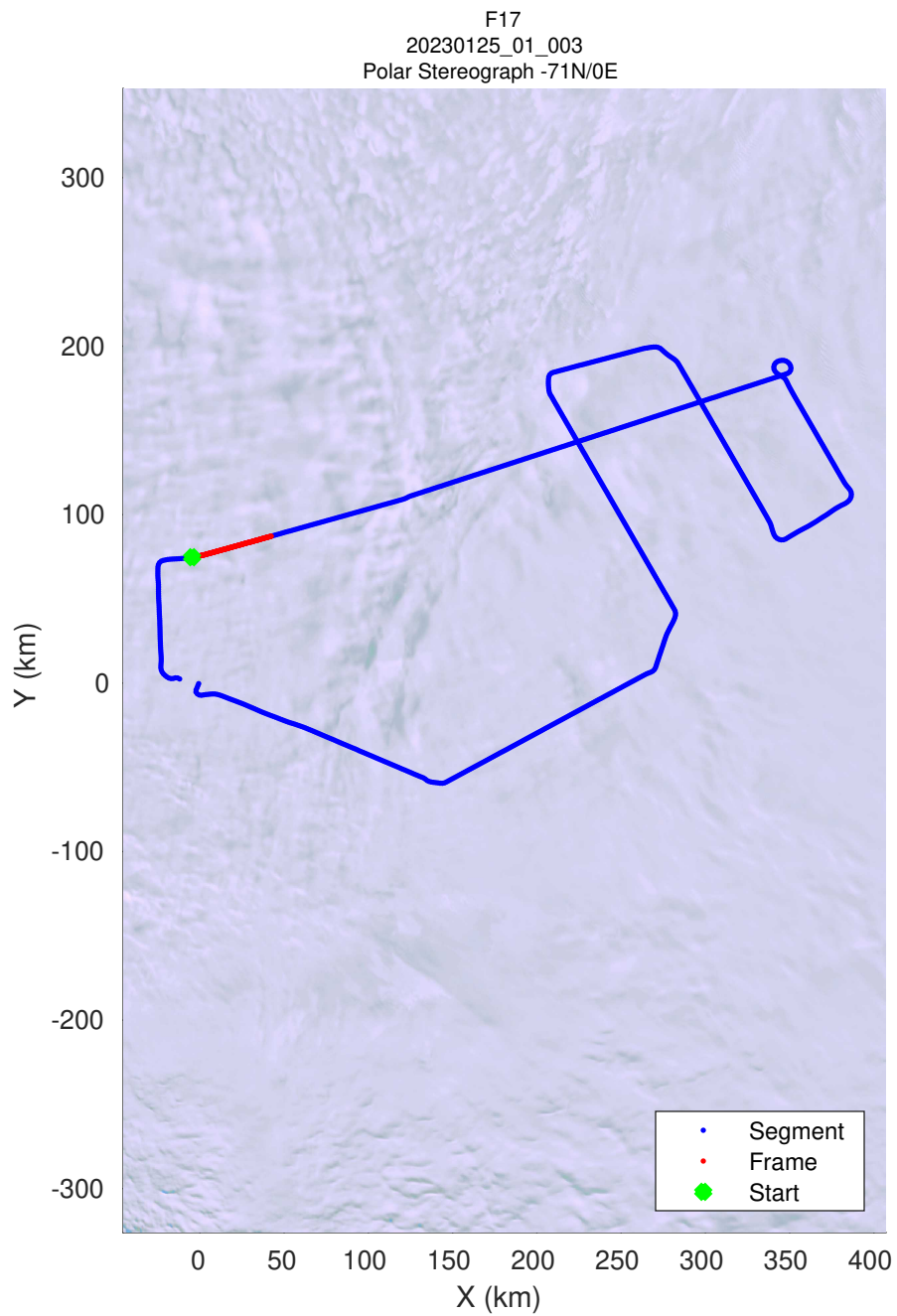
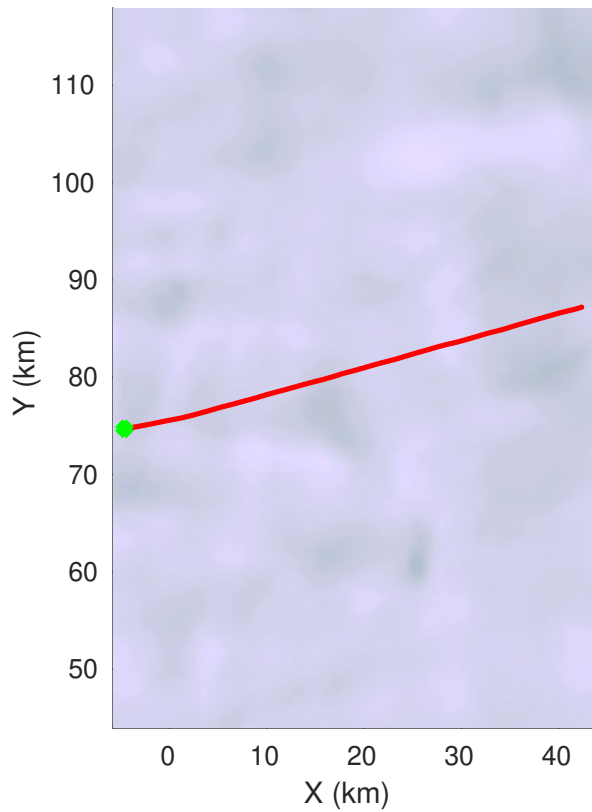
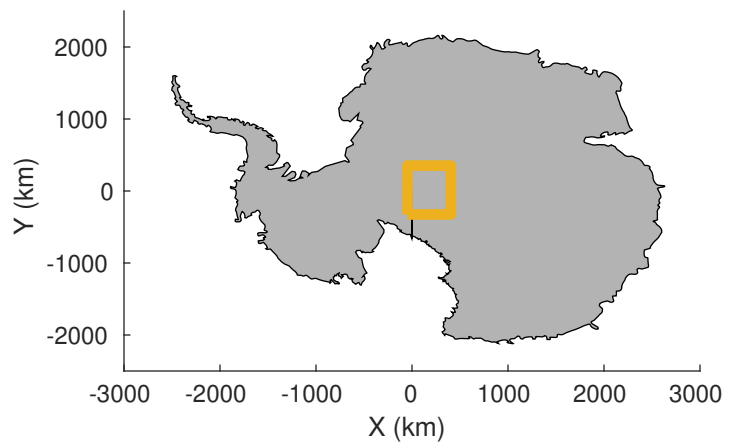


UTIG MARFA -- COLDEX
rds 2022_Antarctica_BaslerMKB: "F17" 20230125_01_002: 21:02:41.6 to 21:12:29.6 GPS




UTIG MARFA -- COLDEX
rds 2022_Antarctica_BaslerMKB: "F17" 20230125_01_002: 21:02:41.6 to 21:12:29.6 GPS




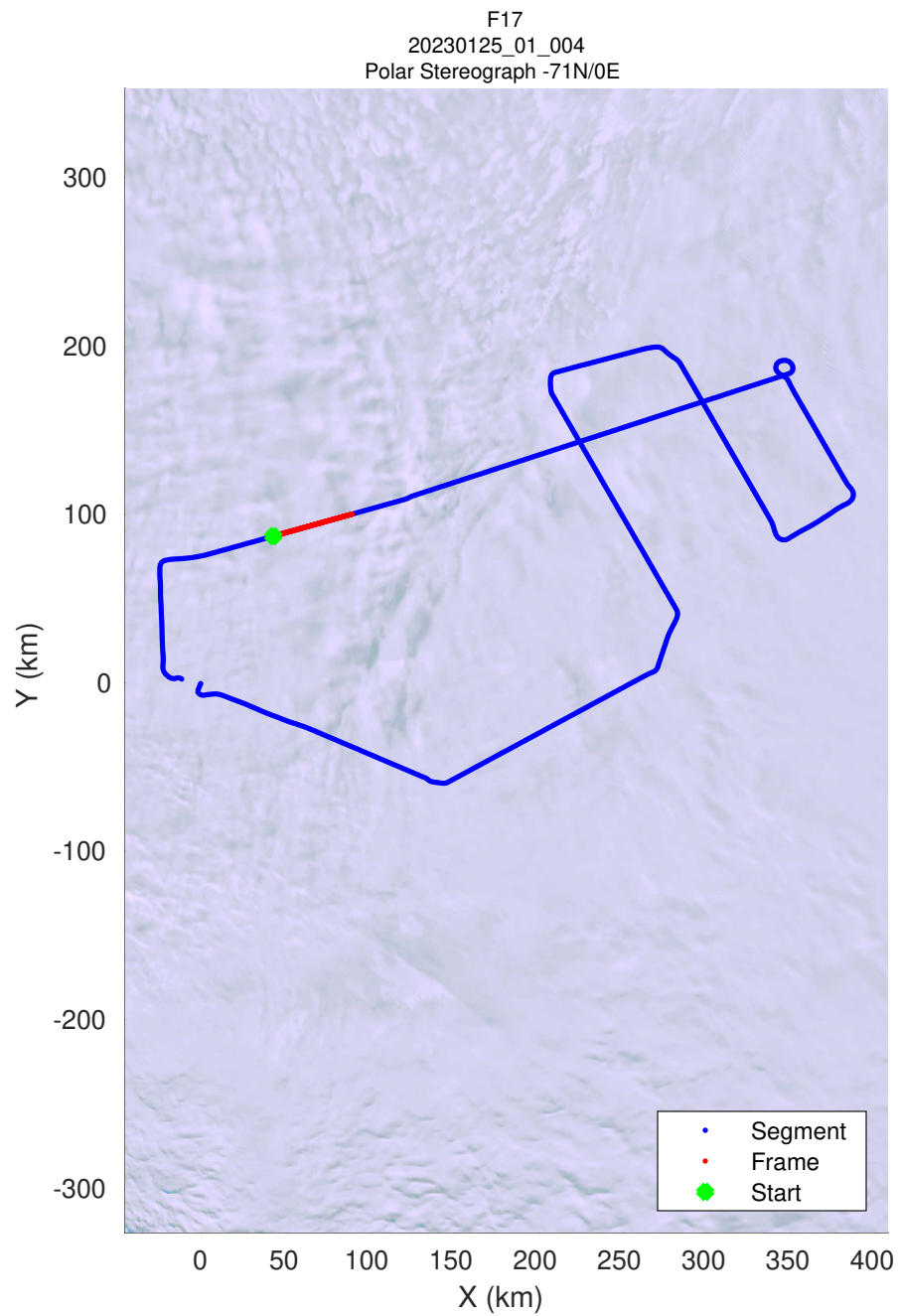
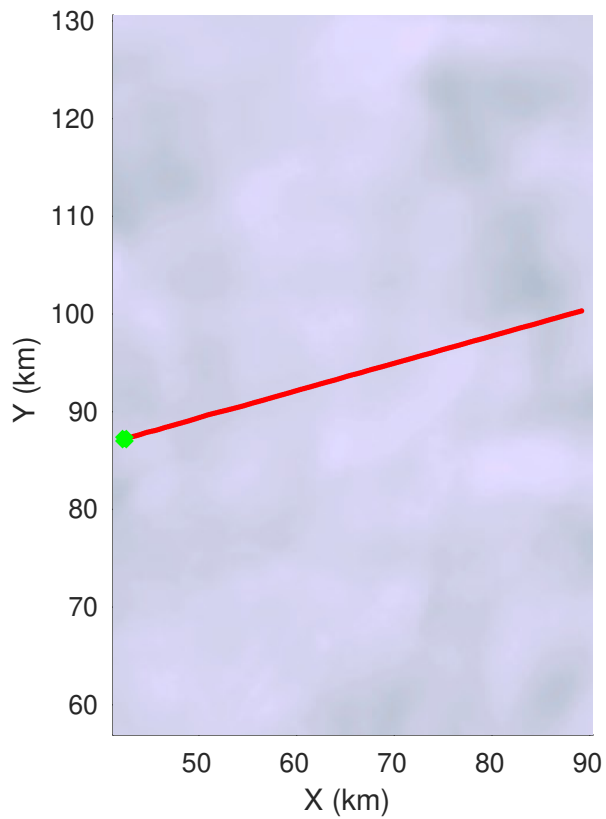
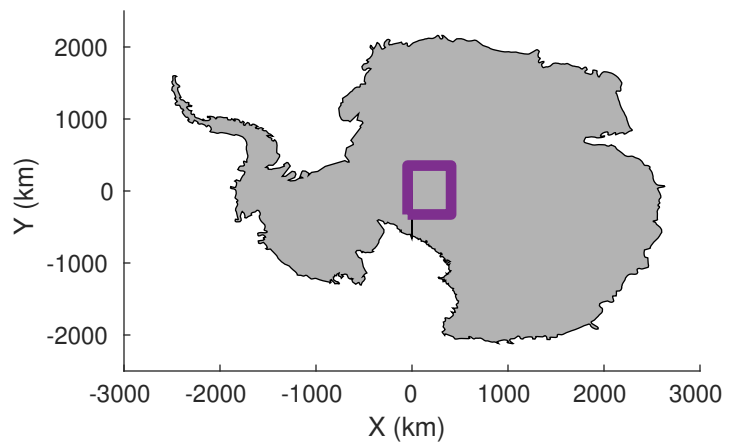


UTIG MARFA -- COLDEX
rds 2022_Antarctica_BaslerMKB: "F17" 20230125_01_003: 21:12:30.0 to 21:22:25.7 GPS




UTIG MARFA -- COLDEX
rds 2022_Antarctica_BaslerMKB: "F17" 20230125_01_003: 21:12:30.0 to 21:22:25.7 GPS




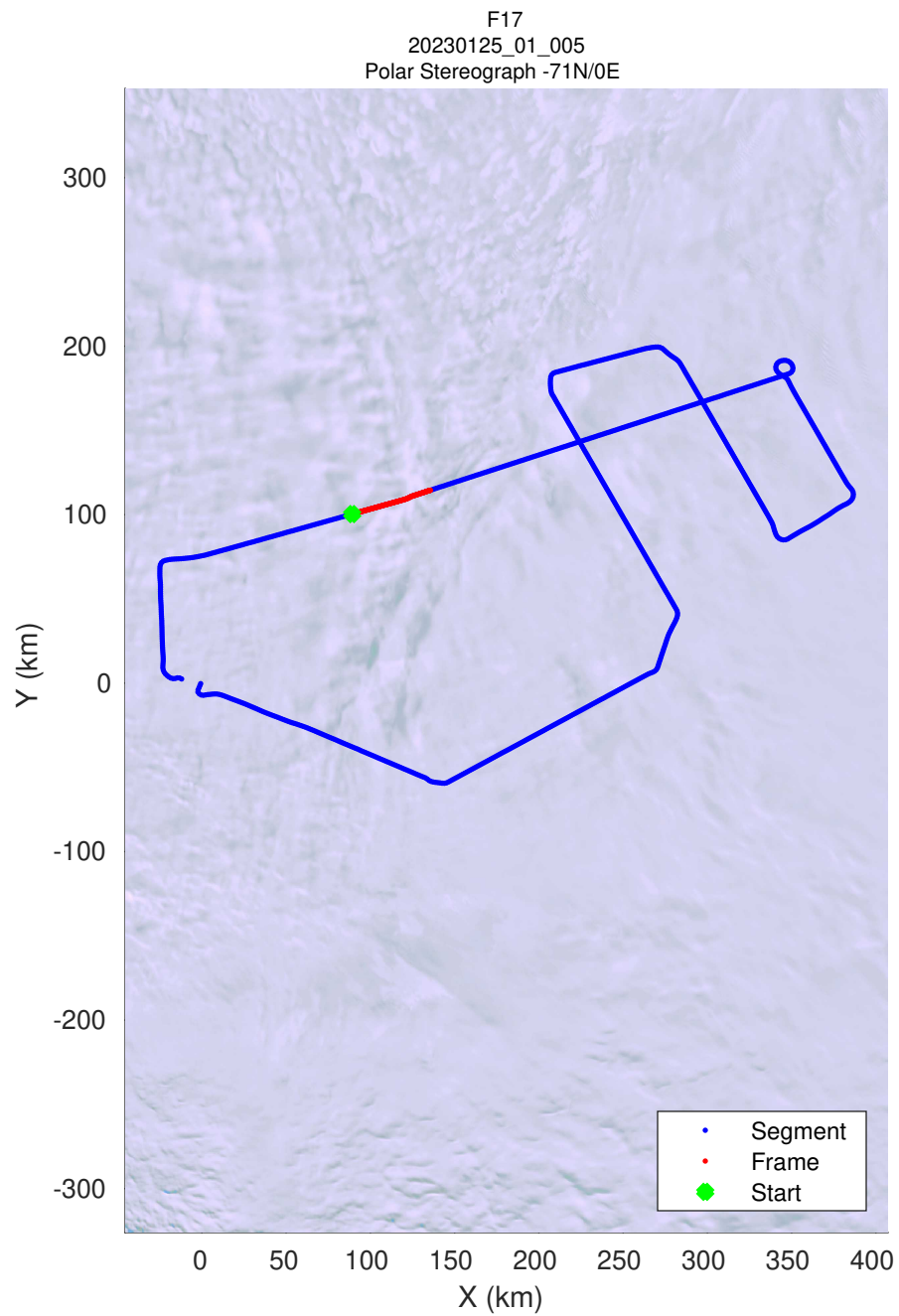
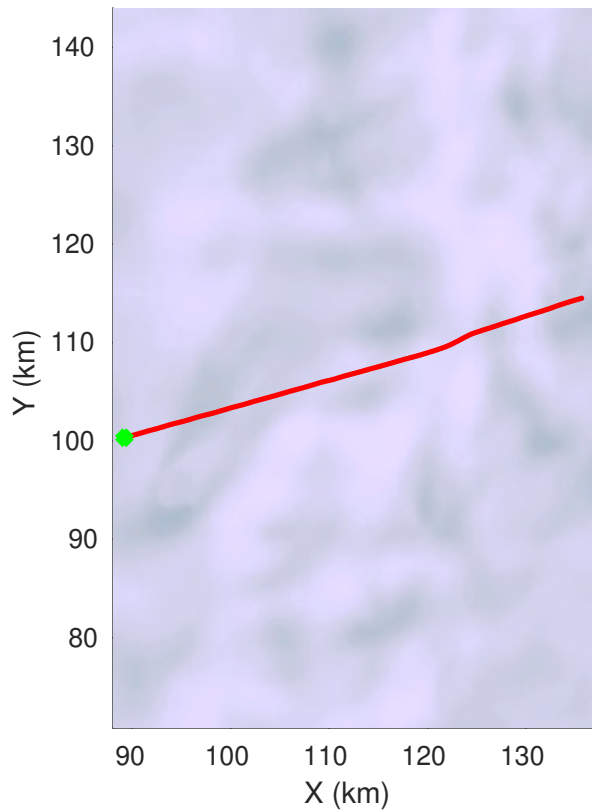
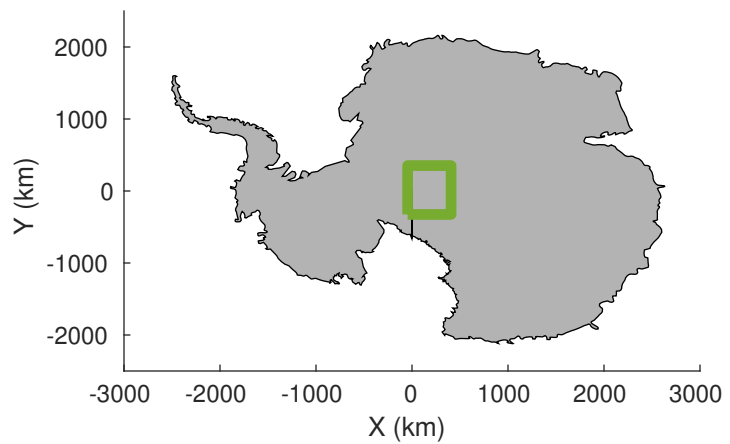


UTIG MARFA -- COLDEX
rds 2022_Antarctica_BaslerMKB: "F17" 20230125_01_004: 21:22:26.0 to 21:32:30.2 GPS




UTIG MARFA -- COLDEX
rds 2022_Antarctica_BaslerMKB: "F17" 20230125_01_004: 21:22:26.0 to 21:32:30.2 GPS

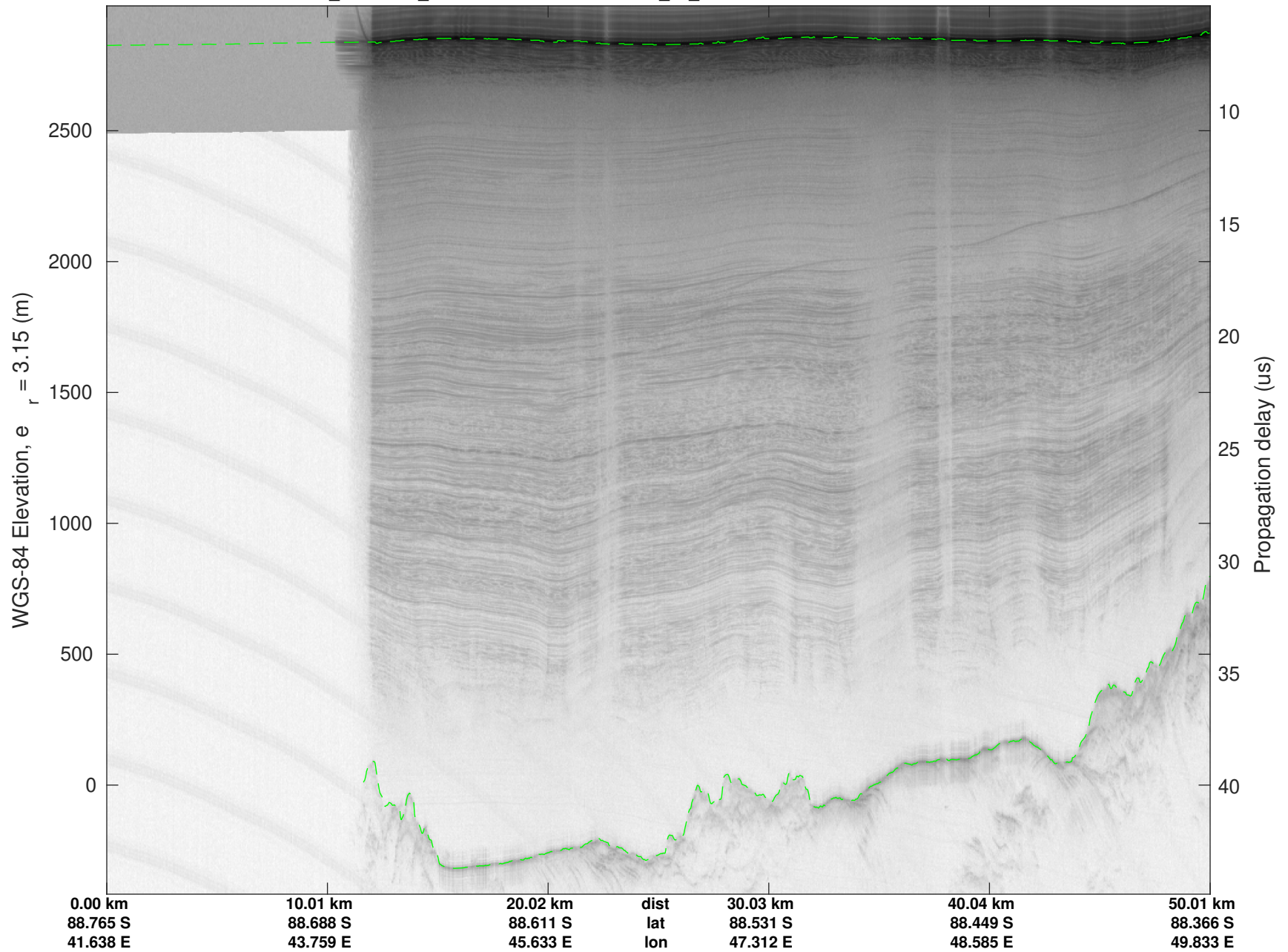


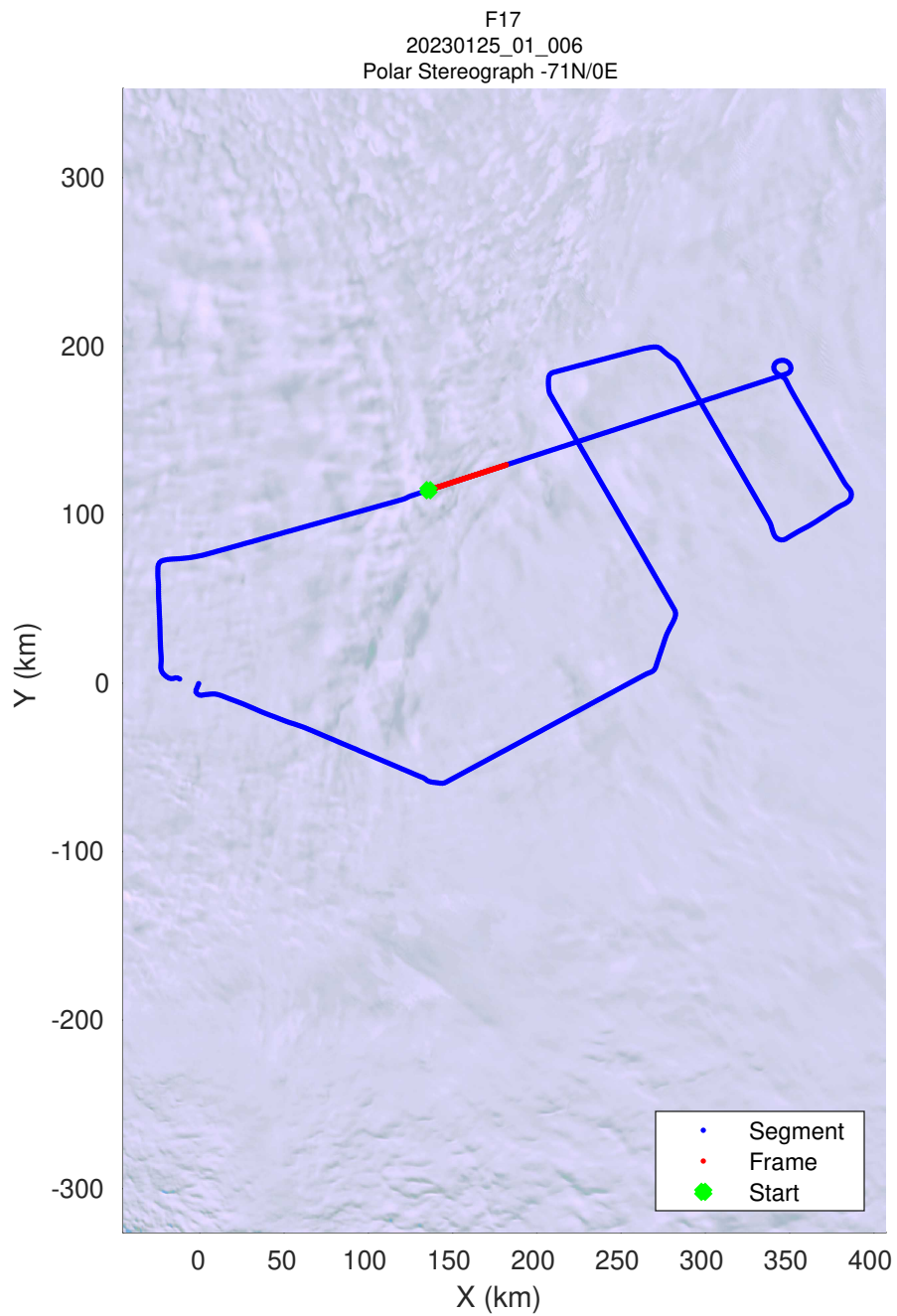
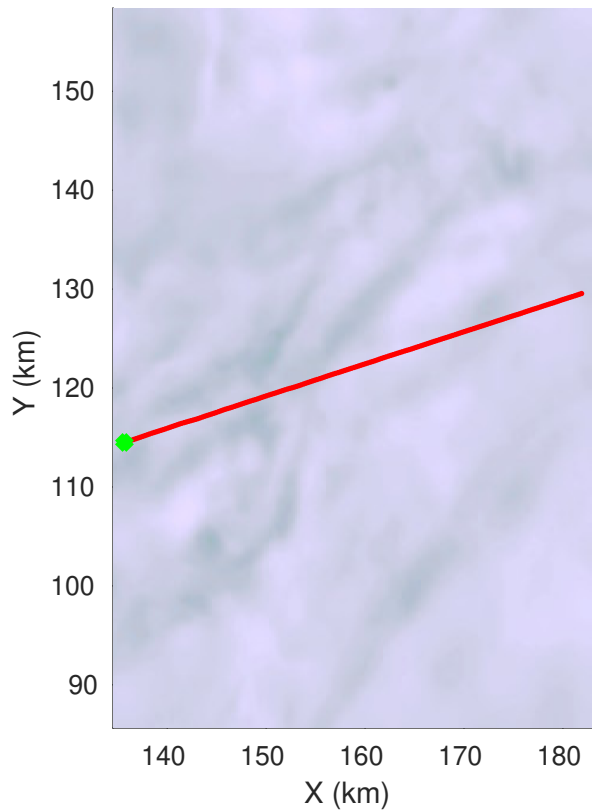
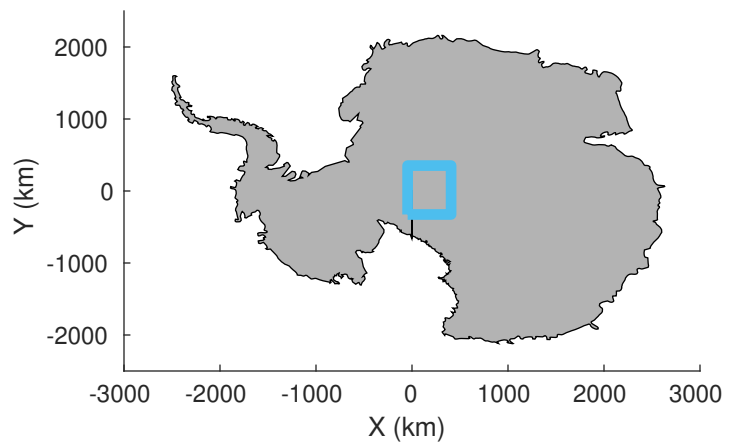


UTIG MARFA -- COLDEX
rds 2022_Antarctica_BaslerMKB: "F17" 20230125_01_005: 21:32:30.5 to 21:41:51.2 GPS

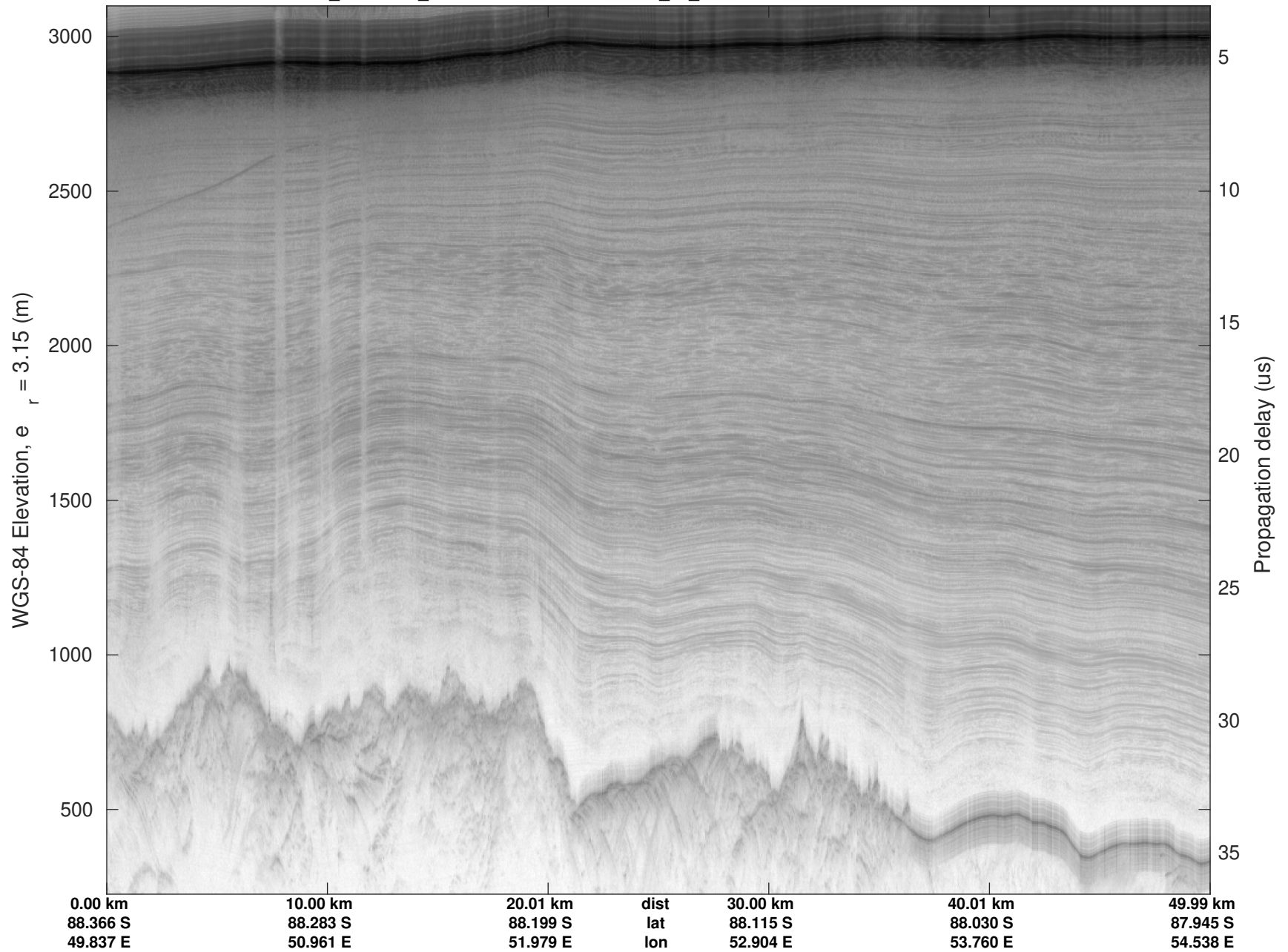


UTIG MARFA -- COLDEX
rds 2022_Antarctica_BaslerMKB: "F17" 20230125_01_005: 21:32:30.5 to 21:41:51.2 GPS

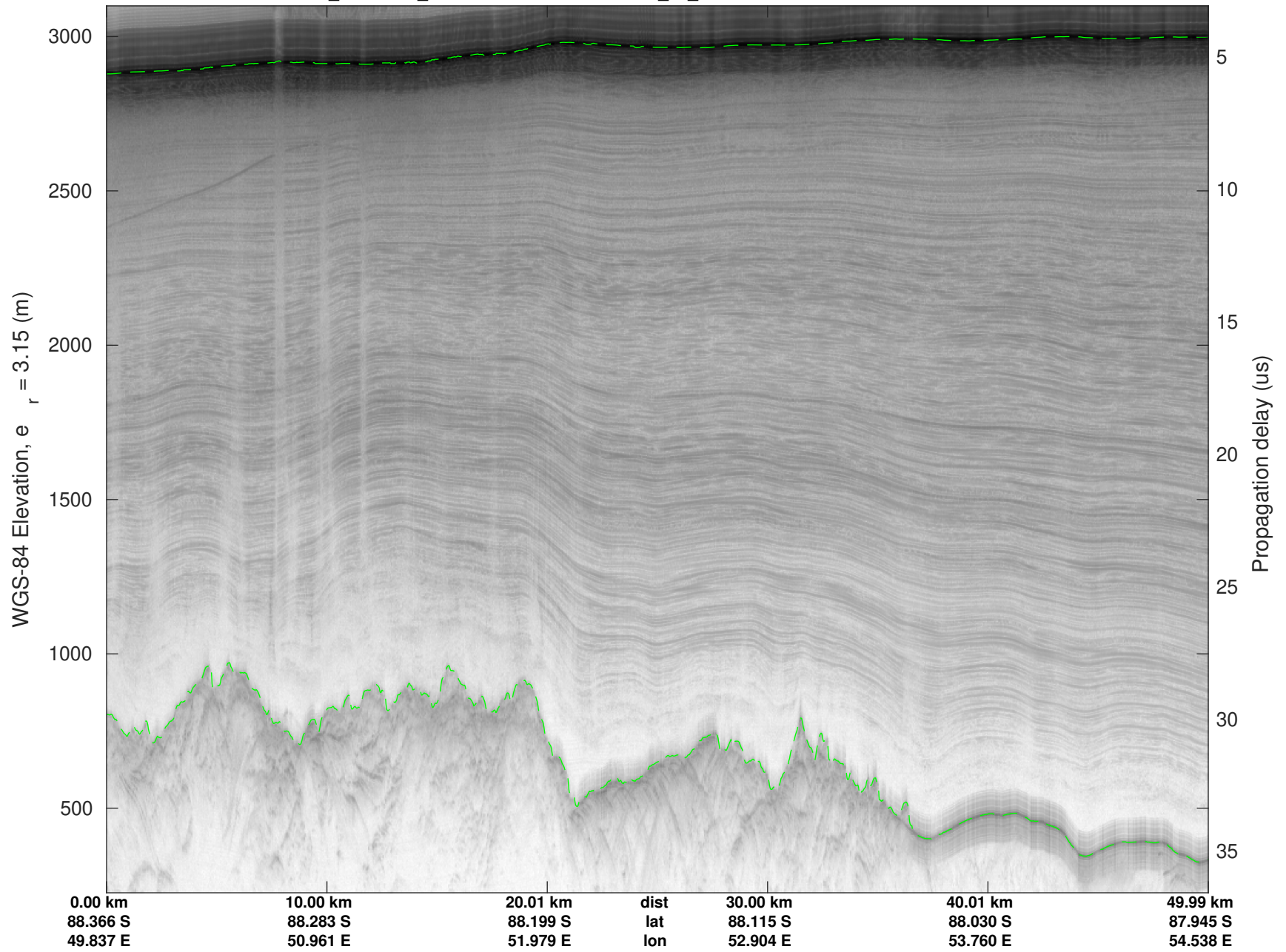


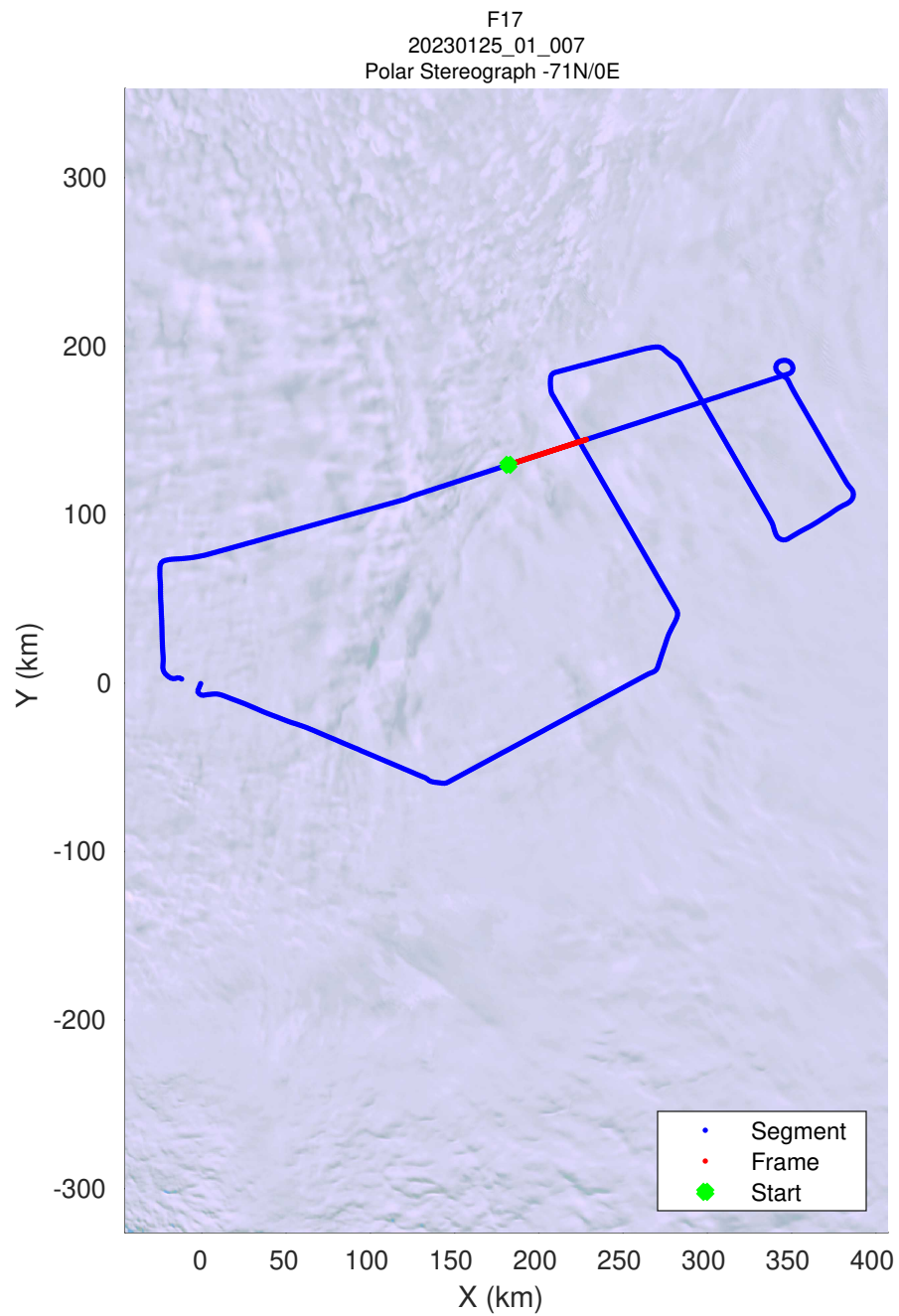
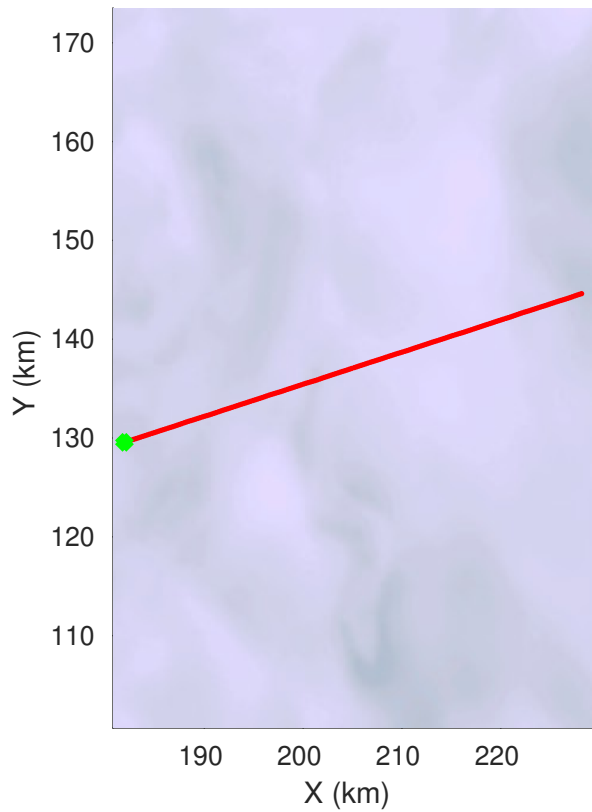
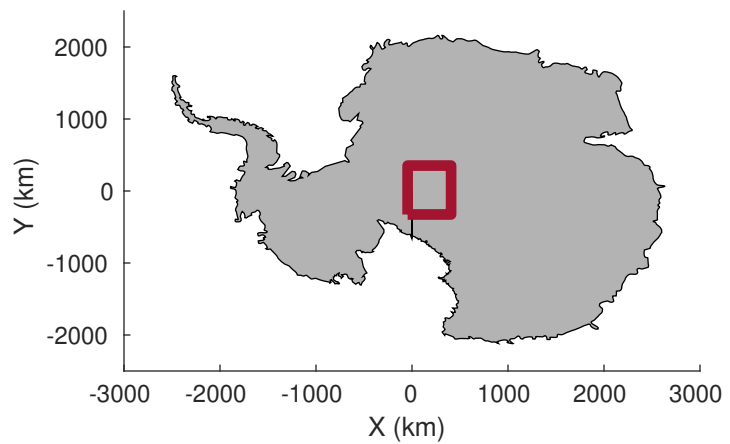


UTIG MARFA -- COLDEX
rds 2022_Antarctica_BaslerMKB: "F17" 20230125_01_006: 21:41:51.5 to 21:52:19.3 GPS




UTIG MARFA -- COLDEX
rds 2022_Antarctica_BaslerMKB: "F17" 20230125_01_006: 21:41:51.5 to 21:52:19.3 GPS

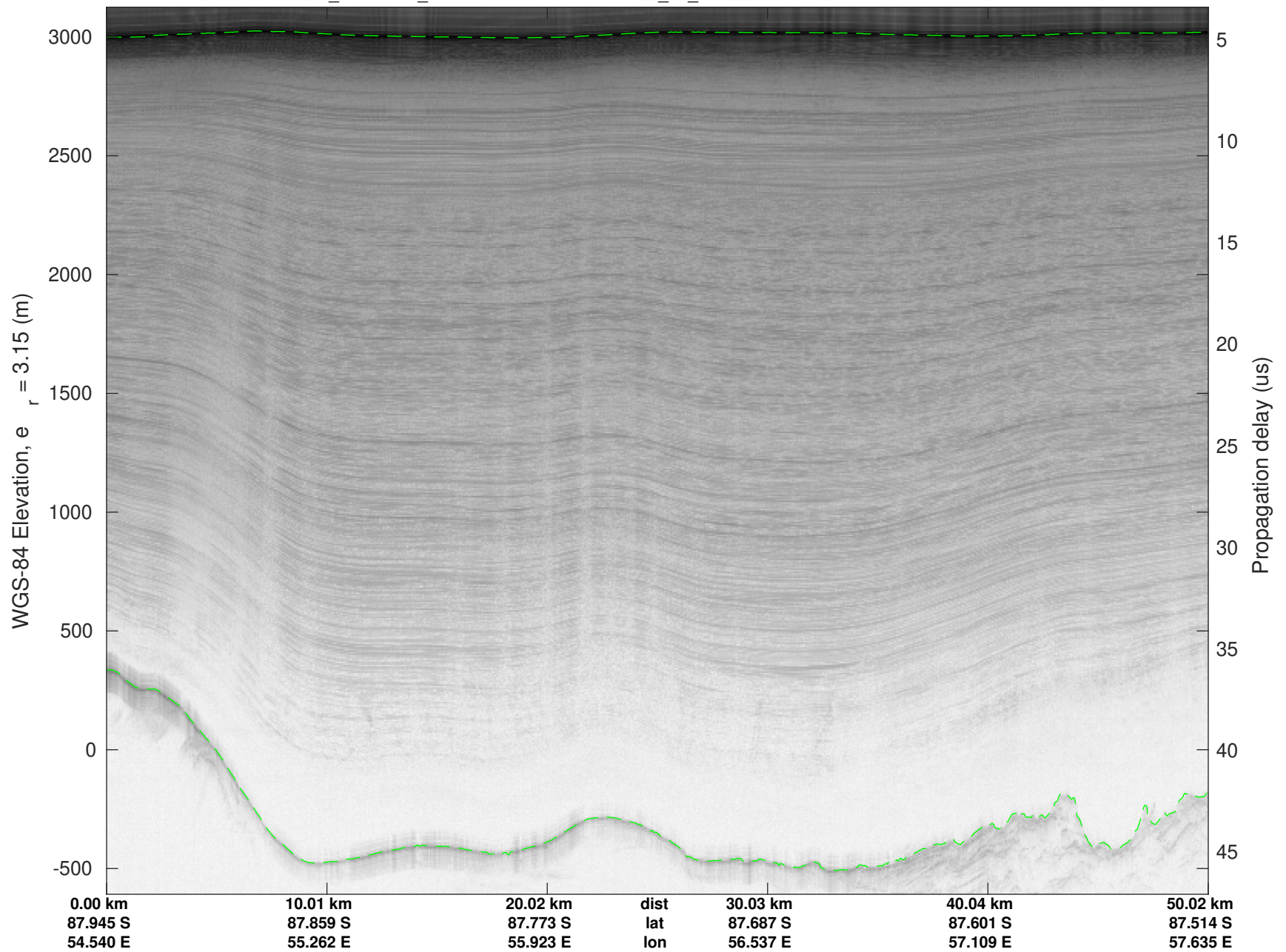


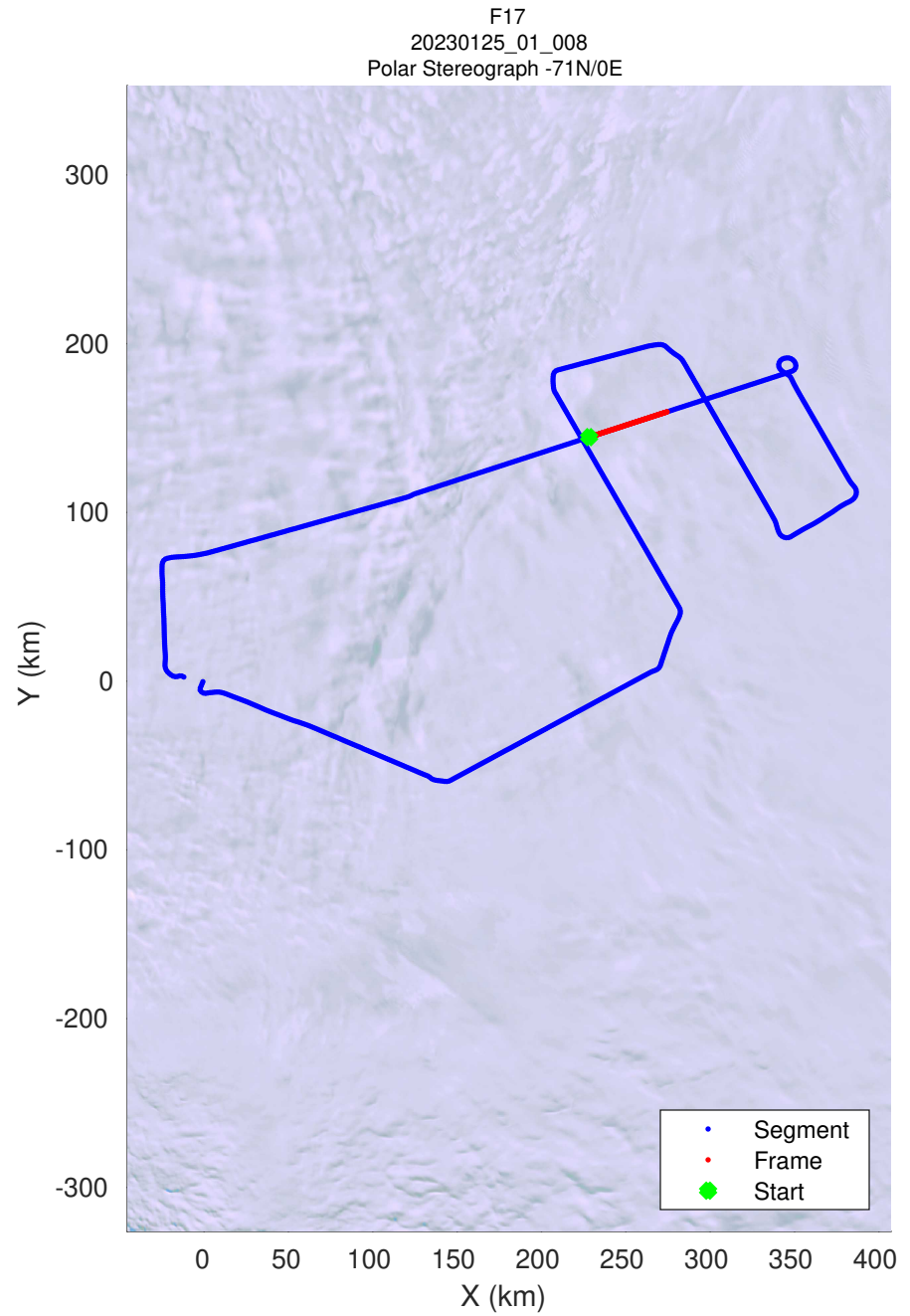
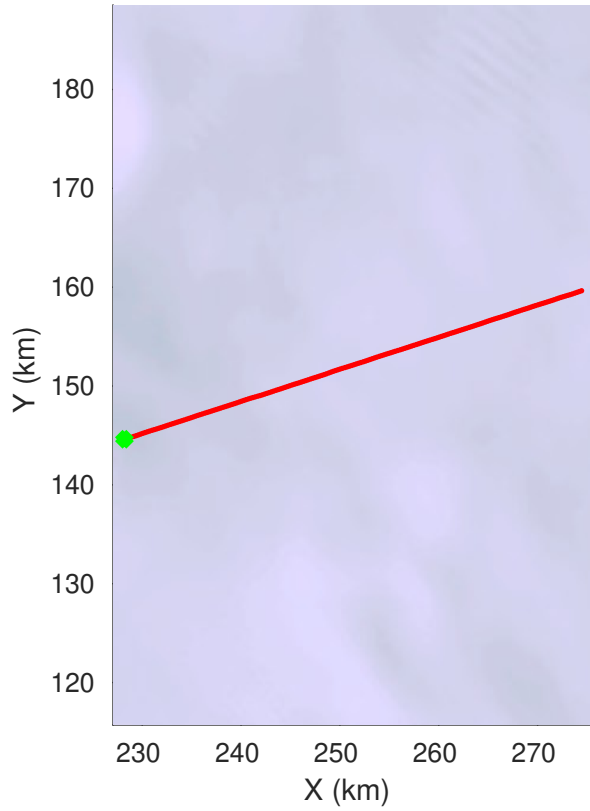
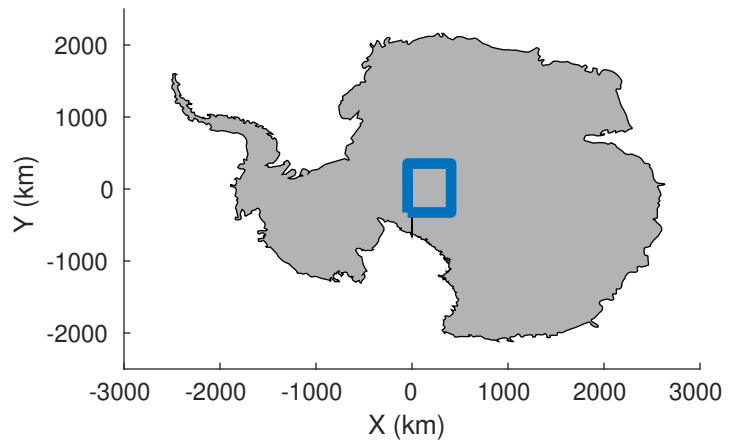


UTIG MARFA -- COLDEX
rds 2022_Antarctica_BaslerMKB: "F17" 20230125_01_007: 21:52:19.6 to 22:02:57.8 GPS




UTIG MARFA -- COLDEX
rds 2022_Antarctica_BaslerMKB: "F17" 20230125_01_007: 21:52:19.6 to 22:02:57.8 GPS

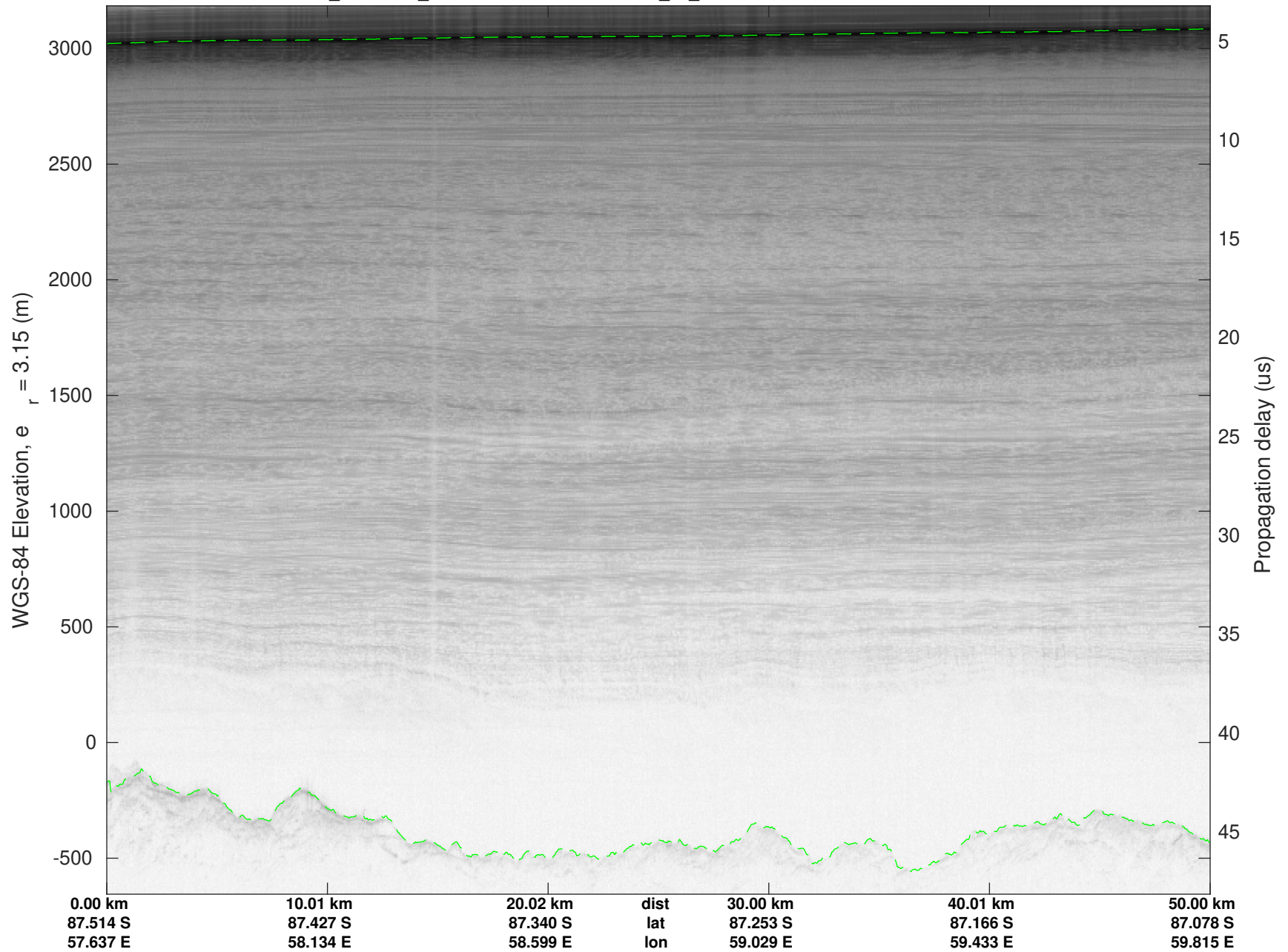


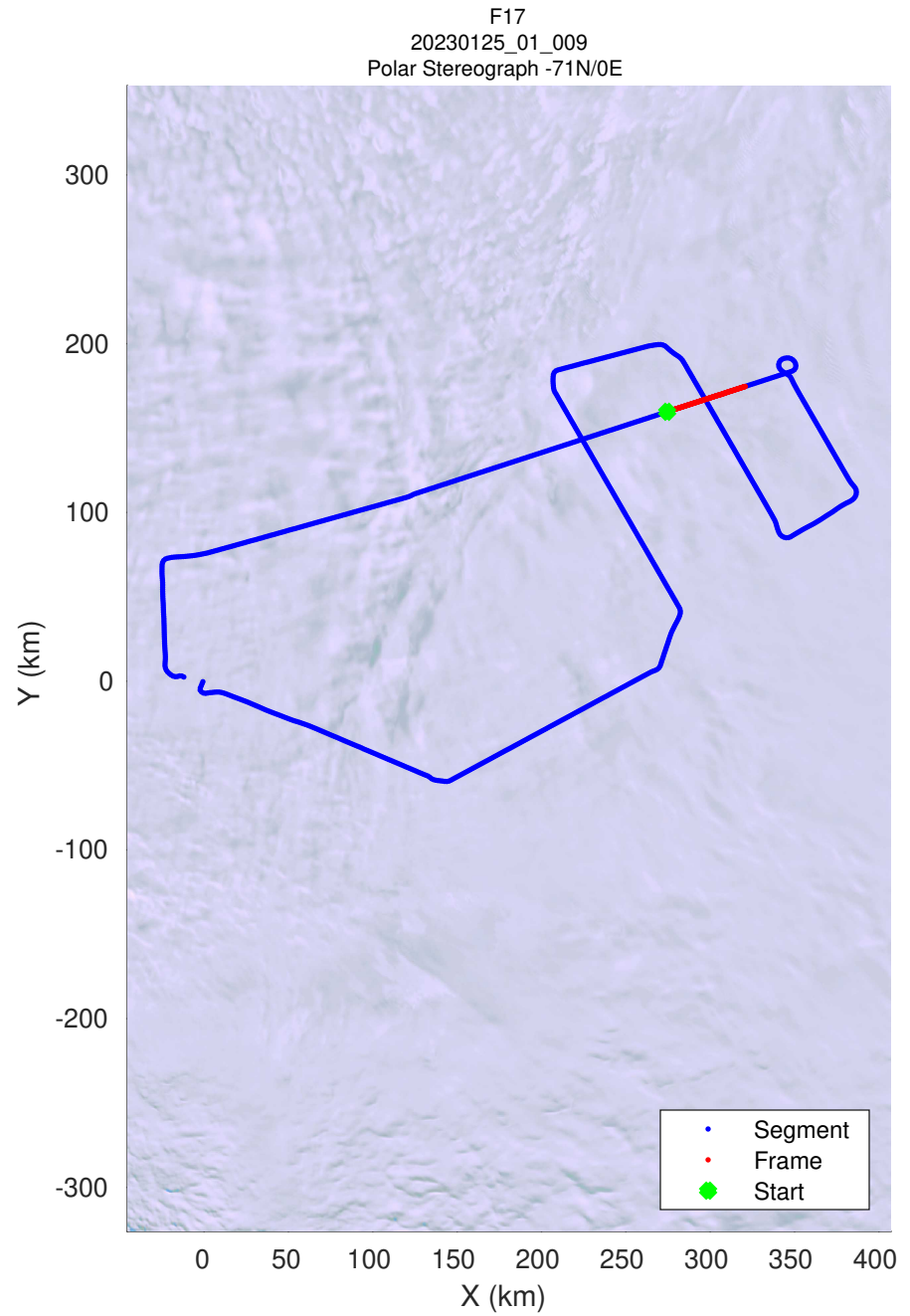
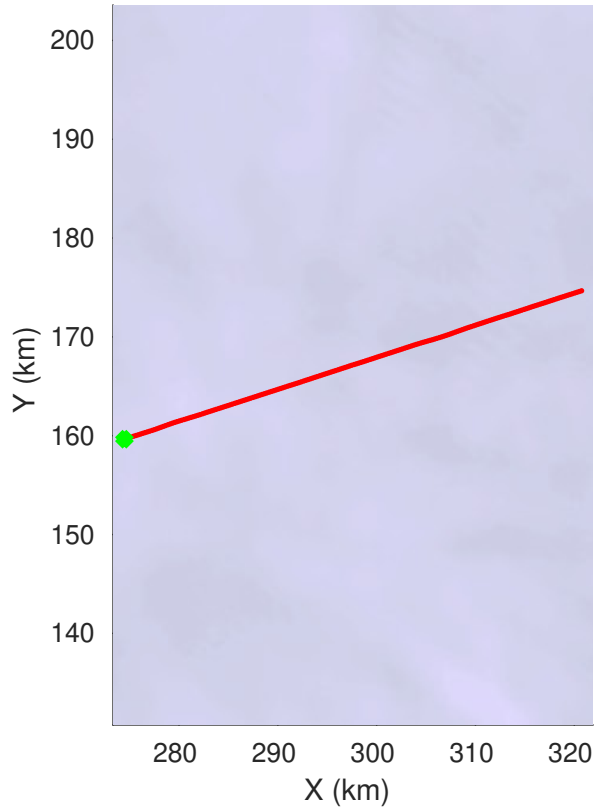
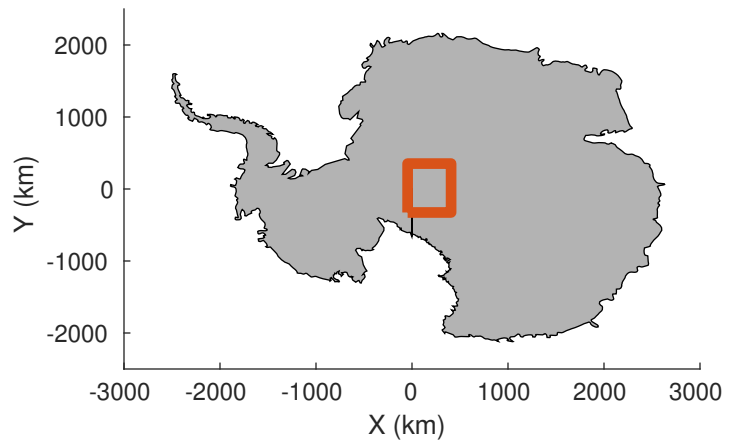


UTIG MARFA -- COLDEX
rds 2022_Antarctica_BaslerMKB: "F17" 20230125_01_008: 22:02:58.2 to 22:13:19.8 GPS




UTIG MARFA -- COLDEX
rds 2022_Antarctica_BaslerMKB: "F17" 20230125_01_008: 22:02:58.2 to 22:13:19.8 GPS

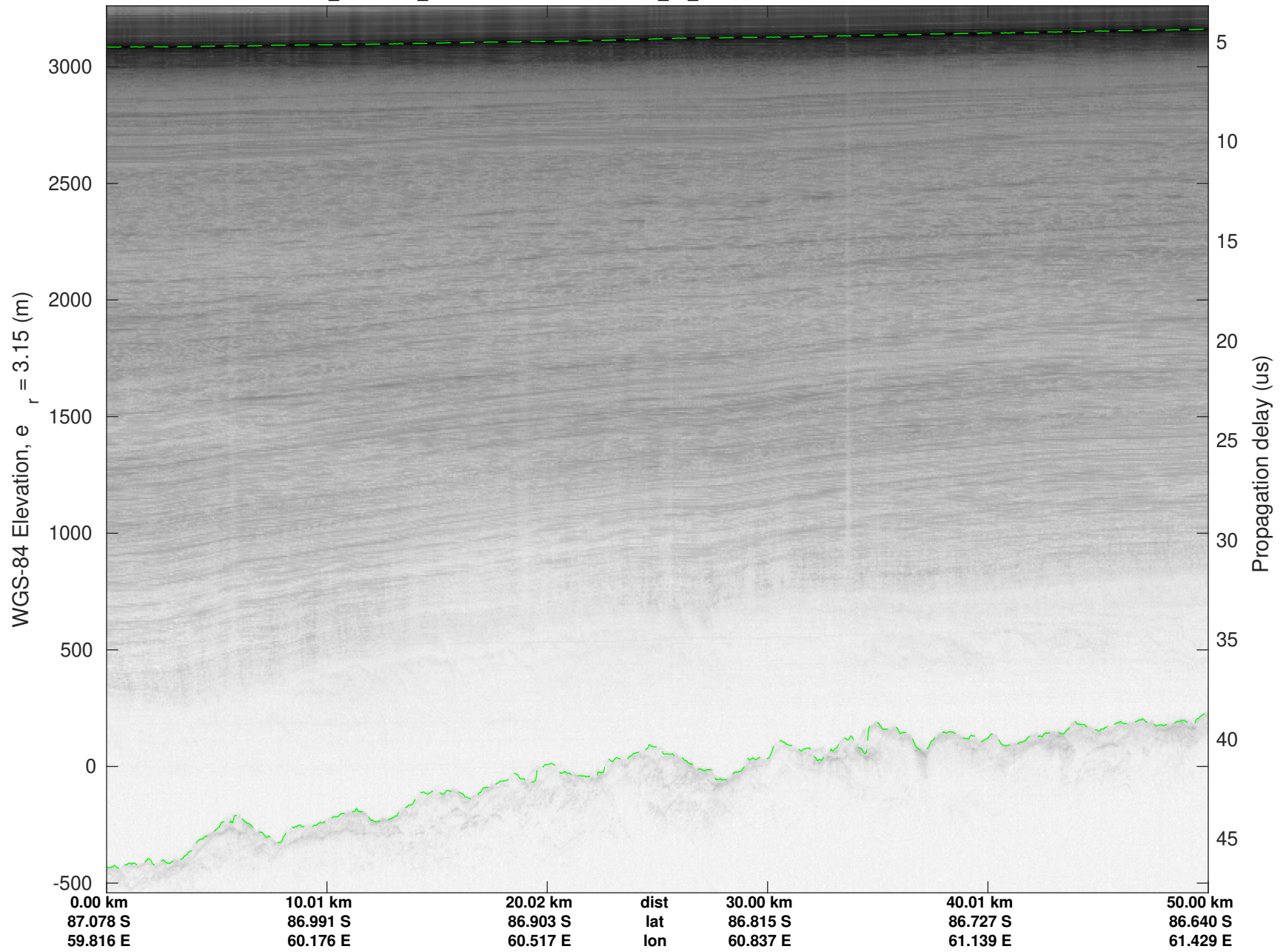


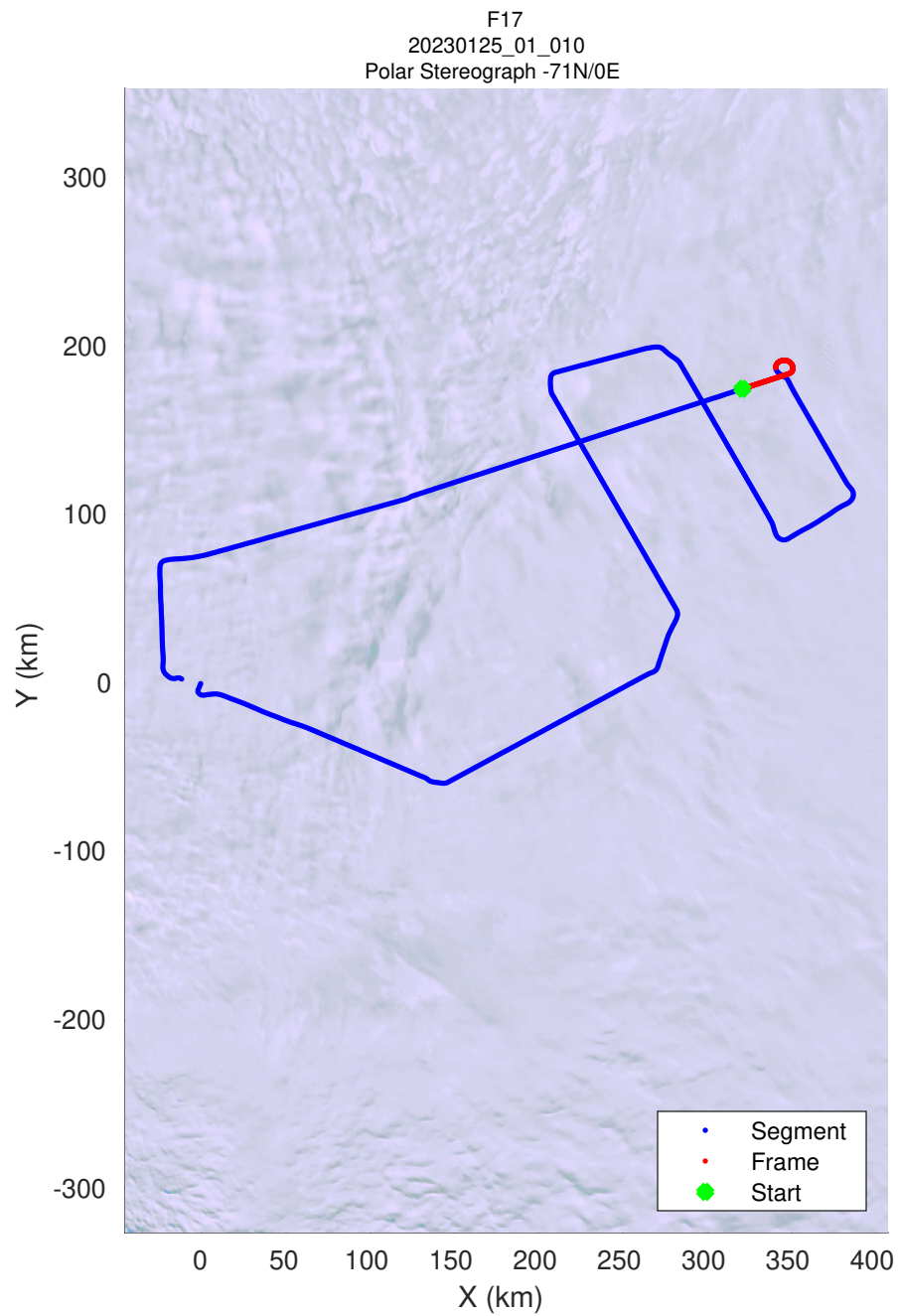

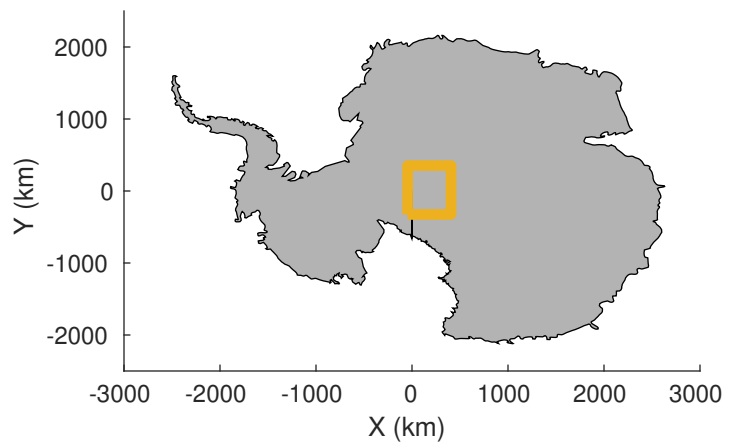


UTIG MARFA -- COLDEX
rds 2022_Antarctica_BaslerMKB: "F17" 20230125_01_009: 22:13:20.1 to 22:23:35.5 GPS




UTIG MARFA -- COLDEX
rds 2022_Antarctica_BaslerMKB: "F17" 20230125_01_009: 22:13:20.1 to 22:23:35.5 GPS

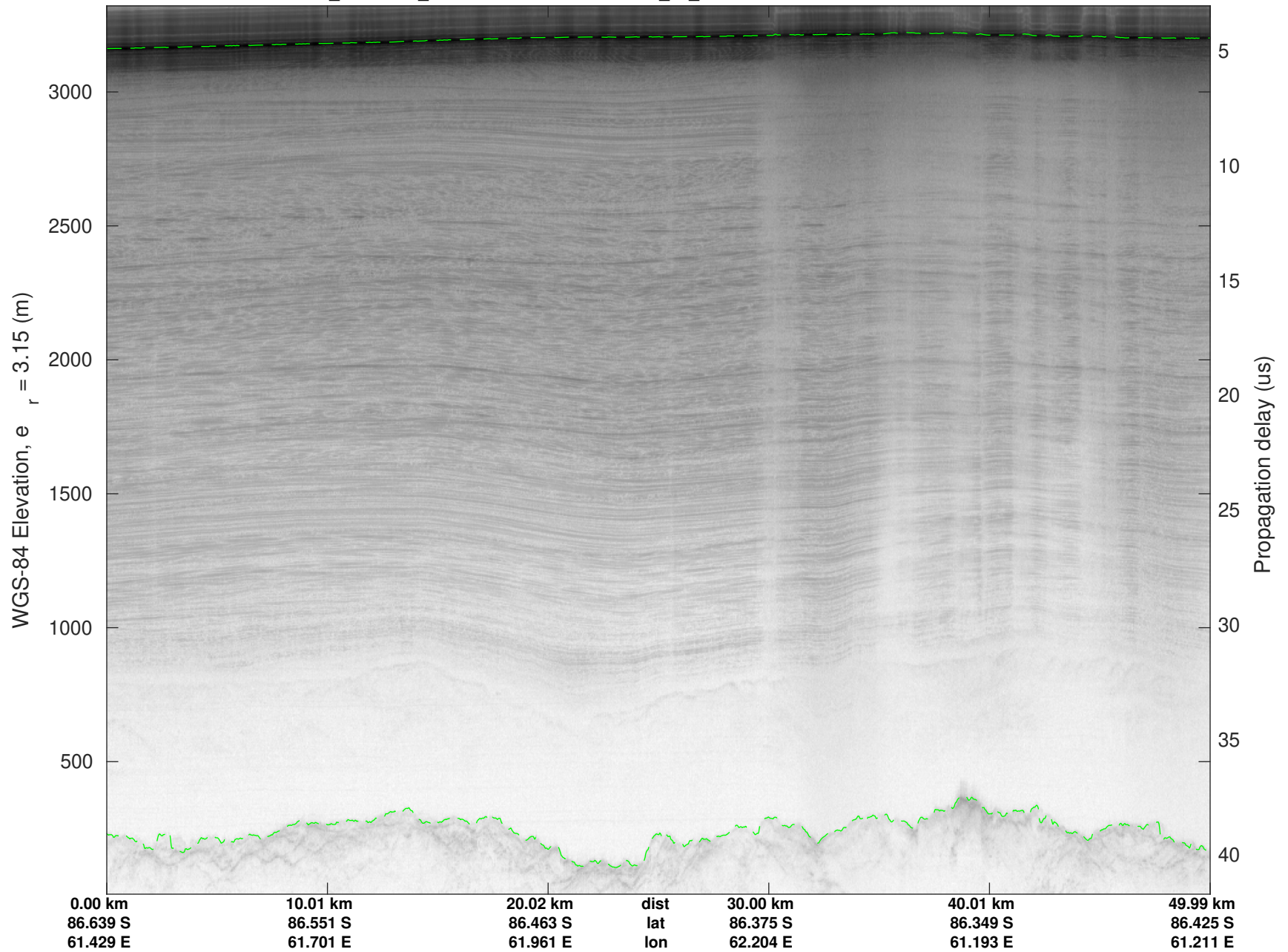


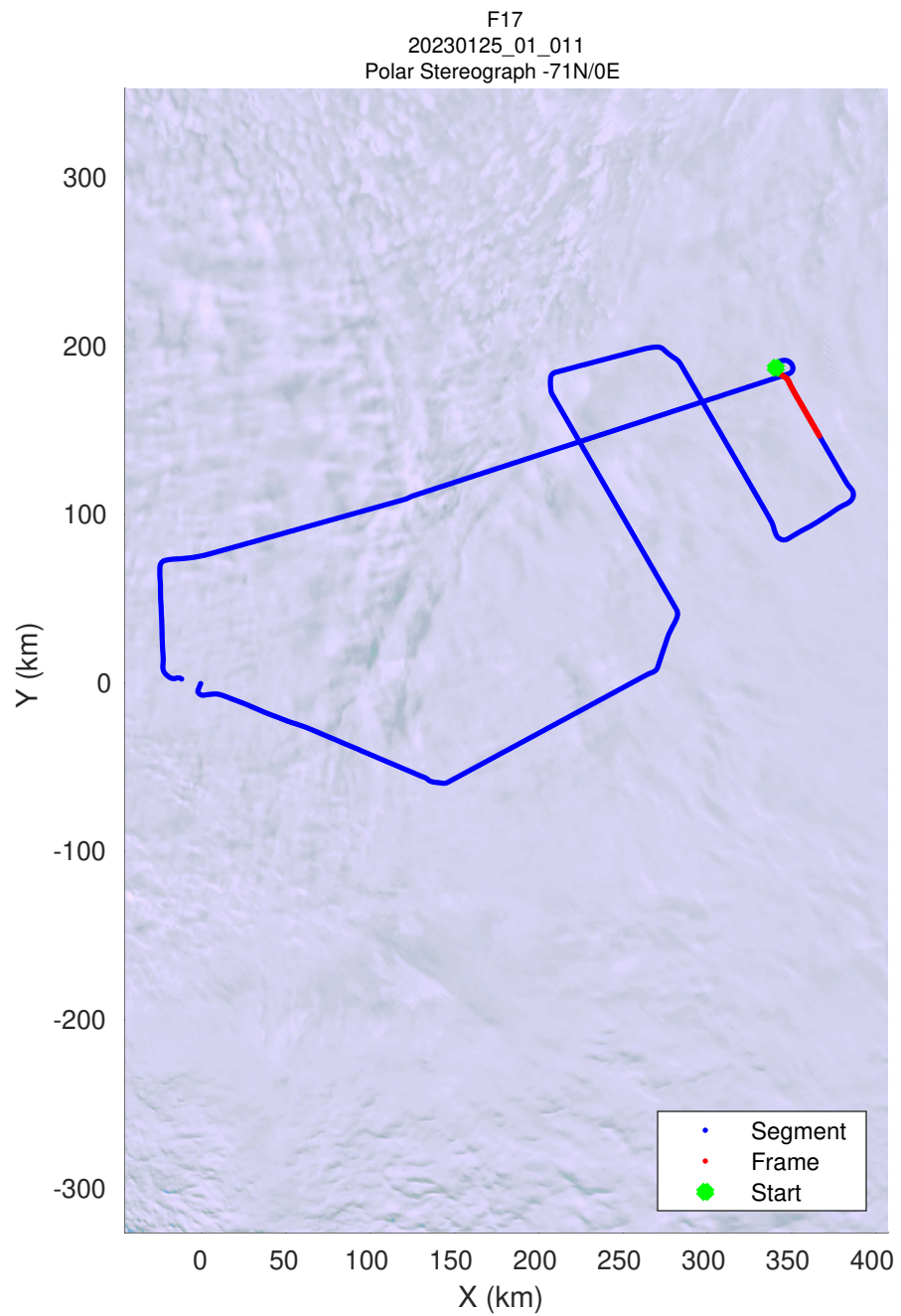
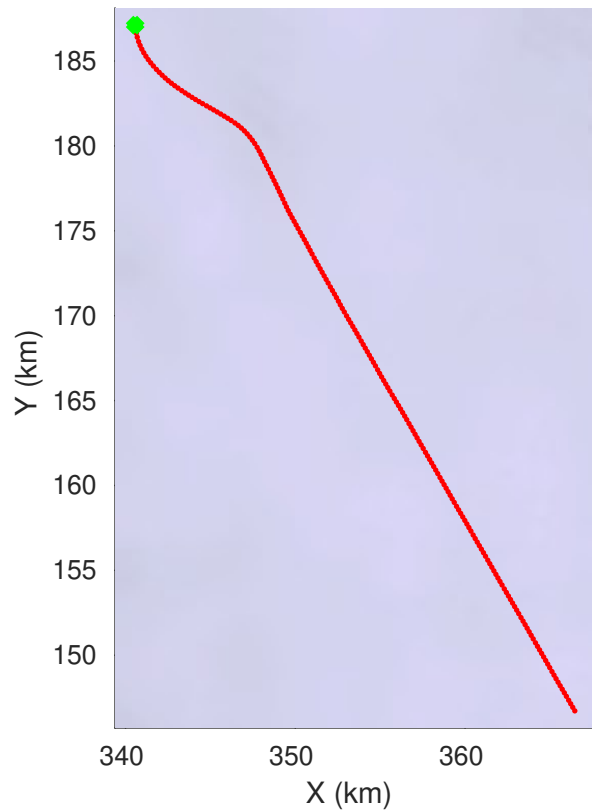
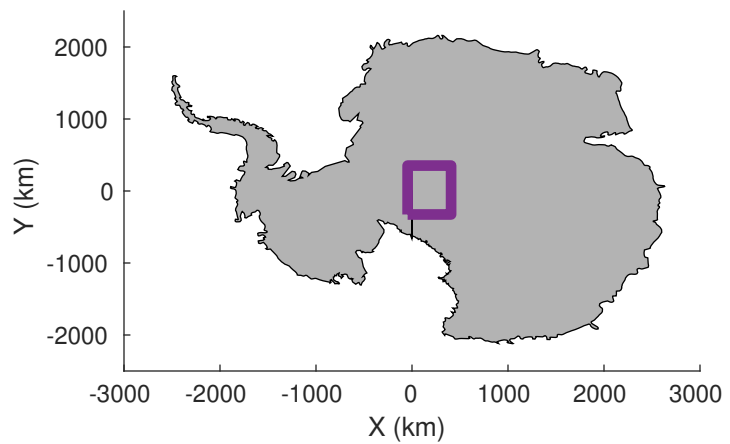


UTIG MARFA -- COLDEX
rds 2022_Antarctica_BaslerMKB: "F17" 20230125_01_010: 22:23:35.8 to 22:33:26.9 GPS

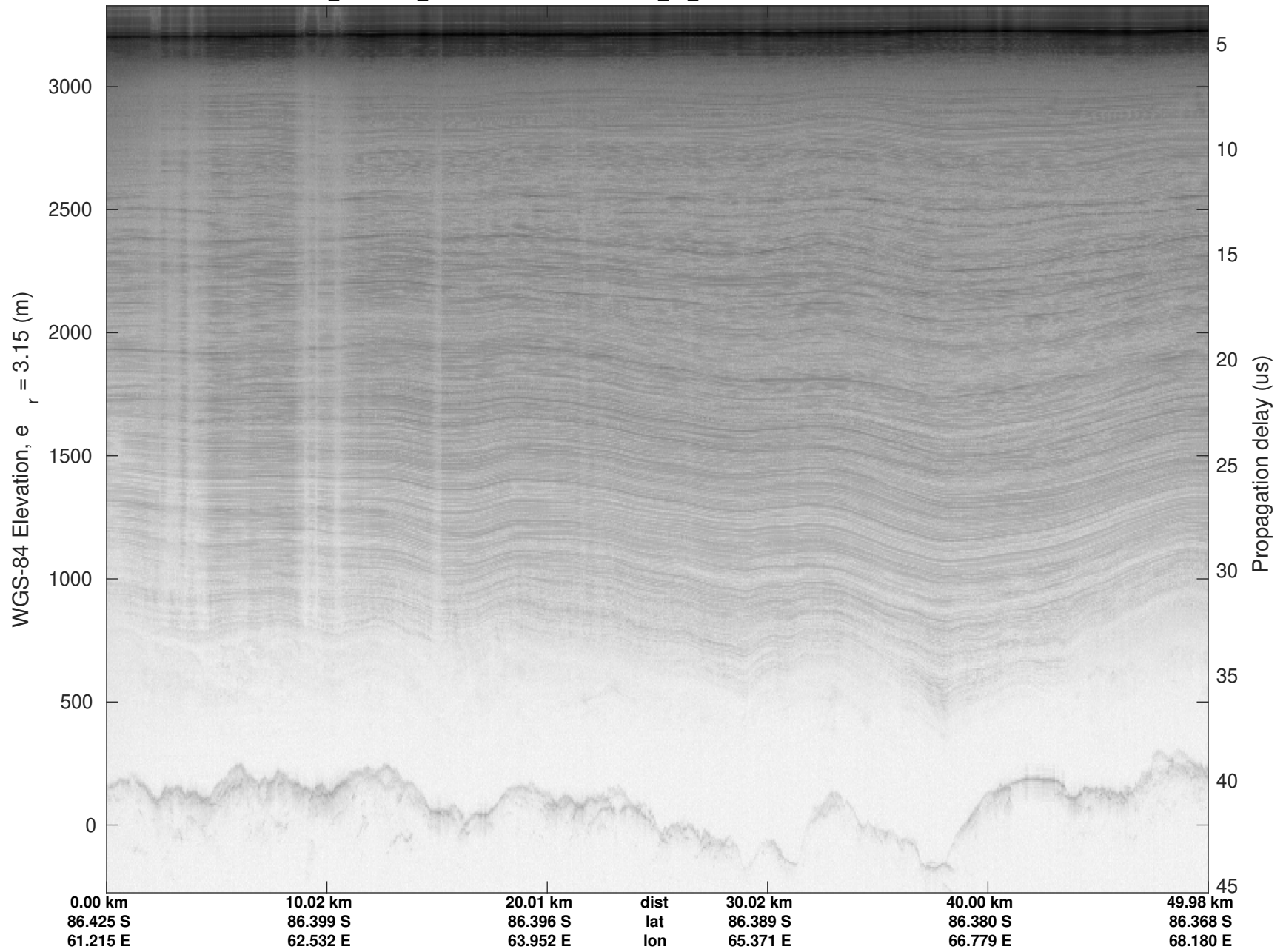


UTIG MARFA -- COLDEX
rds 2022_Antarctica_BaslerMKB: "F17" 20230125_01_010: 22:23:35.8 to 22:33:26.9 GPS

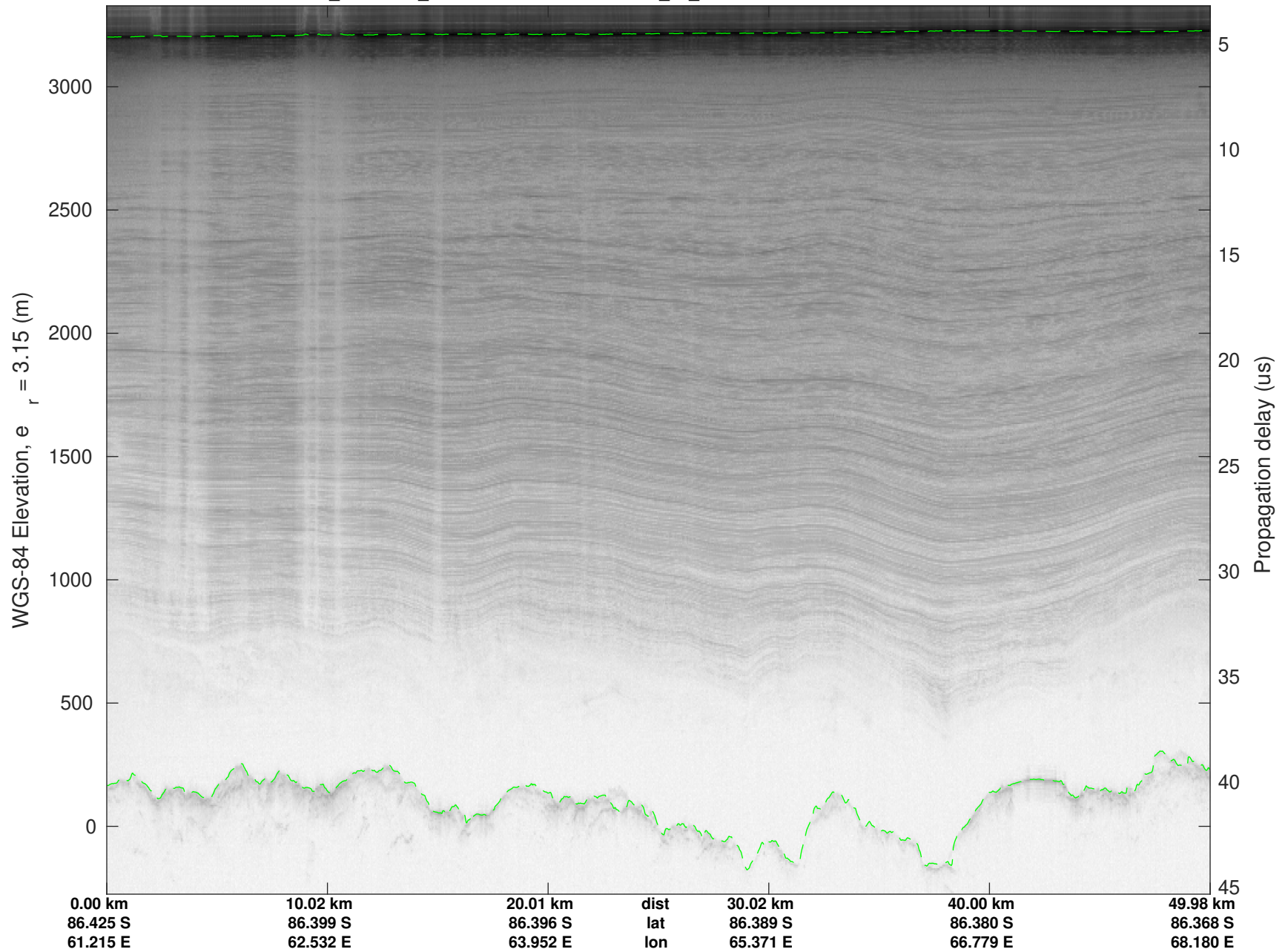


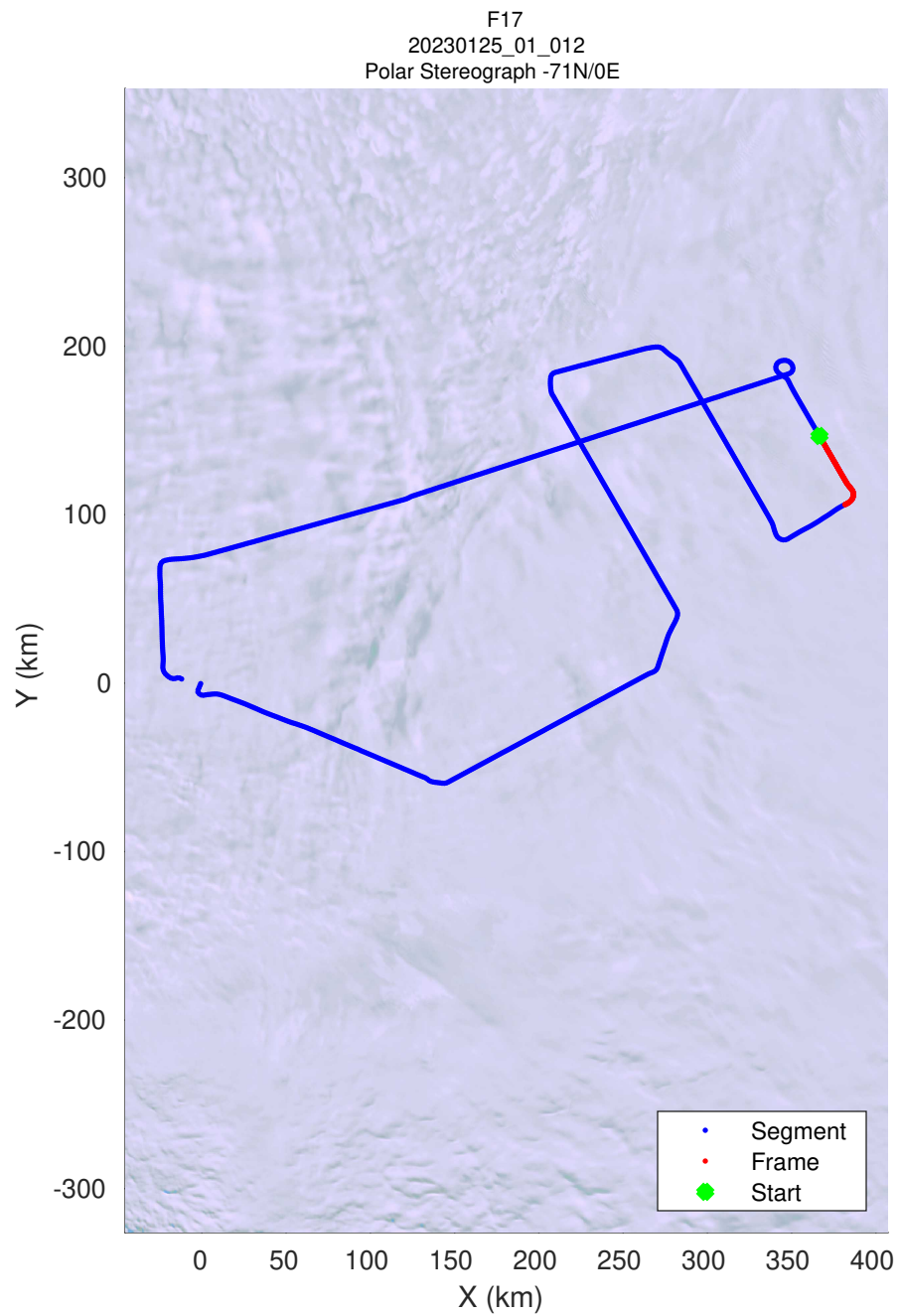

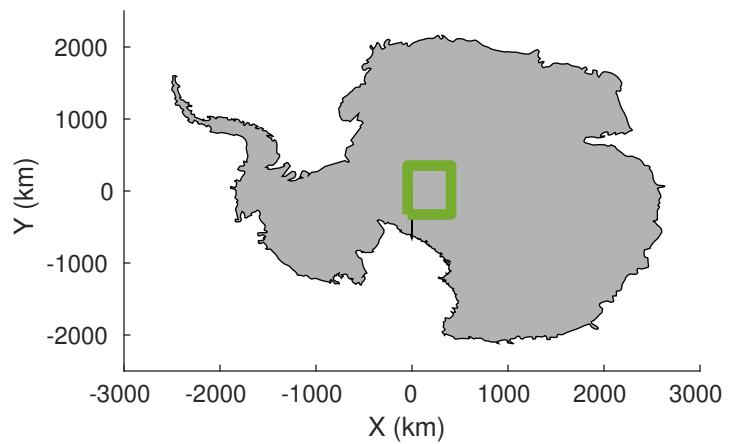


UTIG MARFA -- COLDEX
rds 2022_Antarctica_BaslerMKB: "F17" 20230125_01_011: 22:33:27.2 to 22:43:23.1 GPS

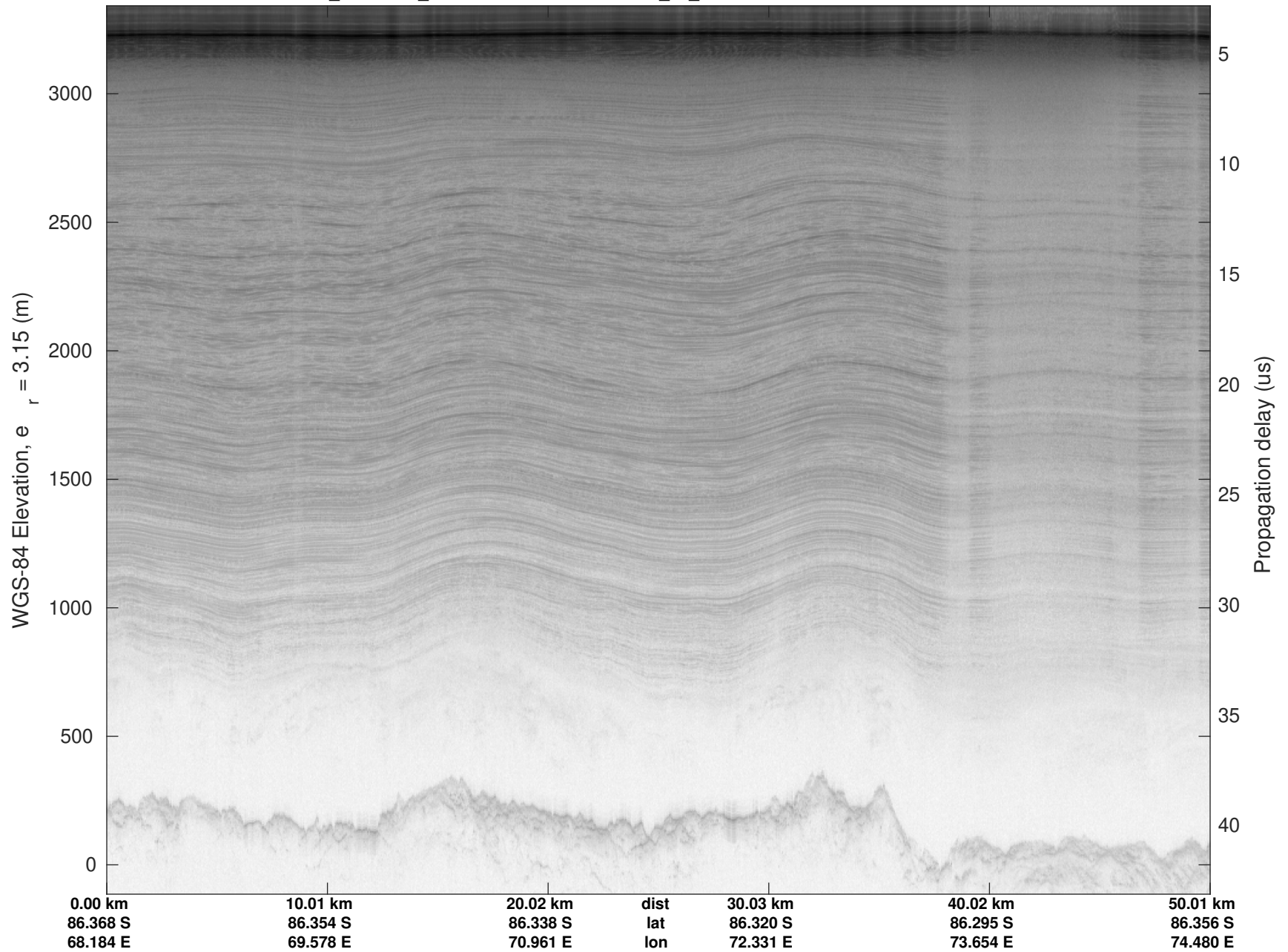


UTIG MARFA -- COLDEX
rds 2022_Antarctica_BaslerMKB: "F17" 20230125_01_011: 22:33:27.2 to 22:43:23.1 GPS

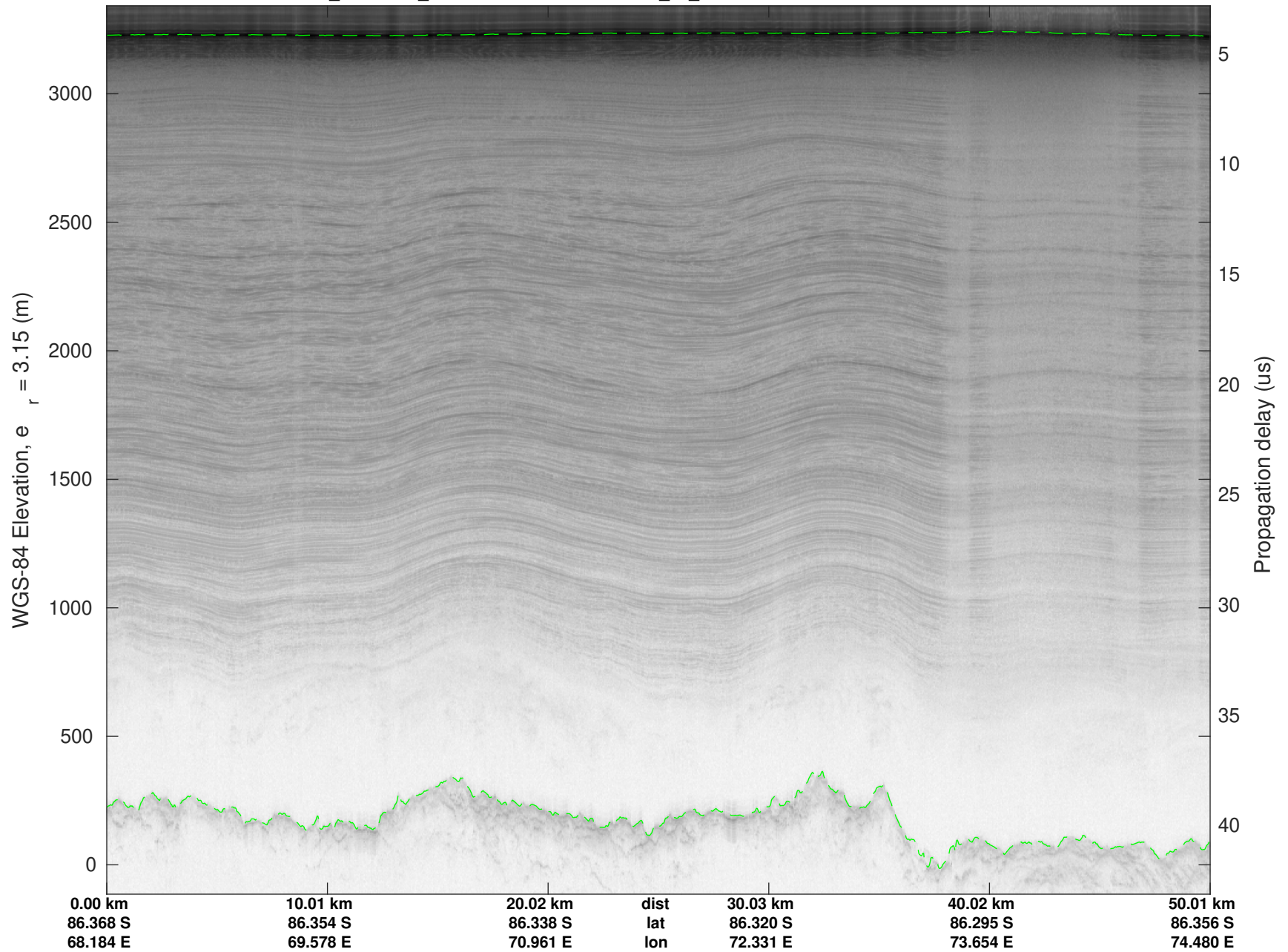


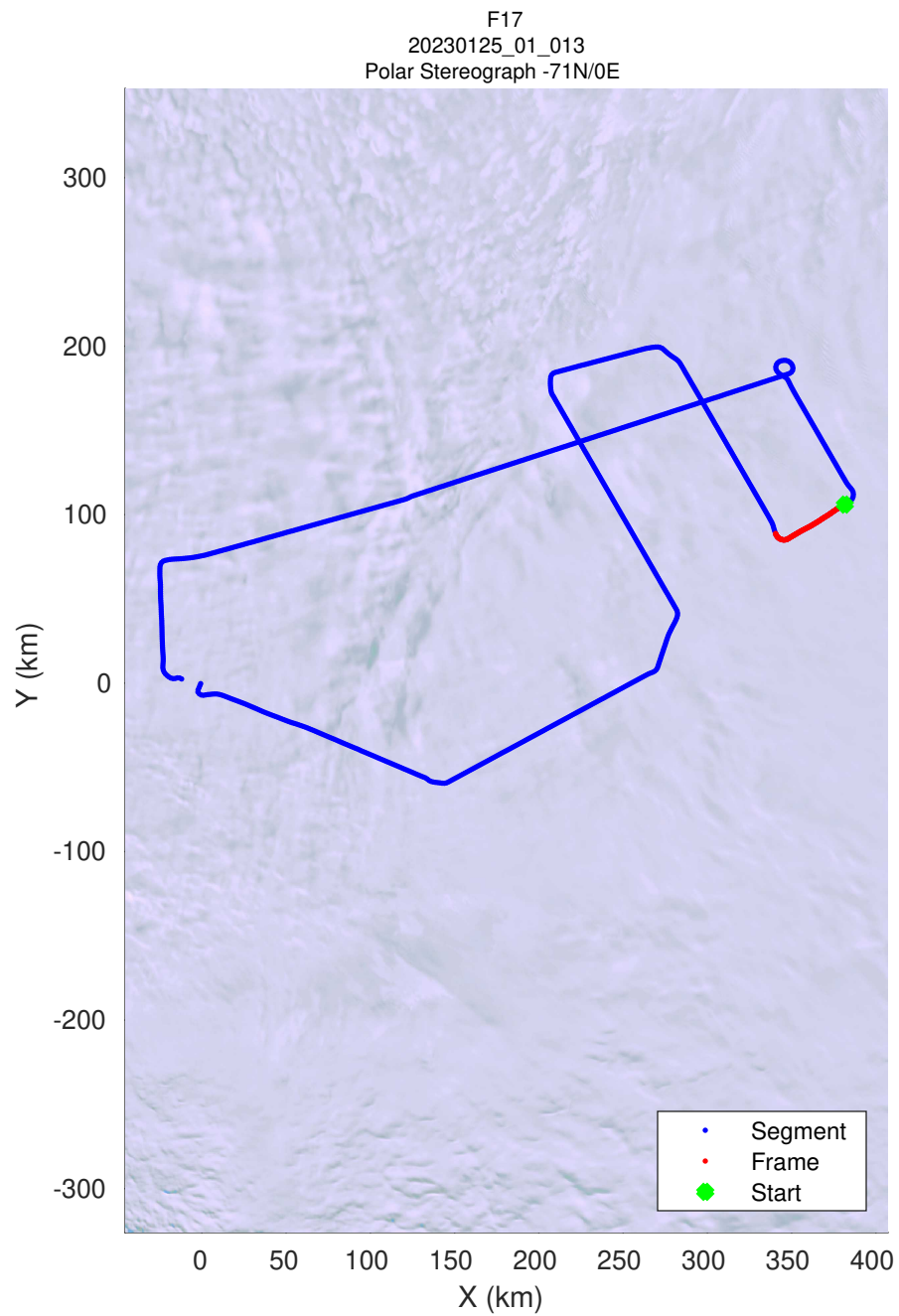
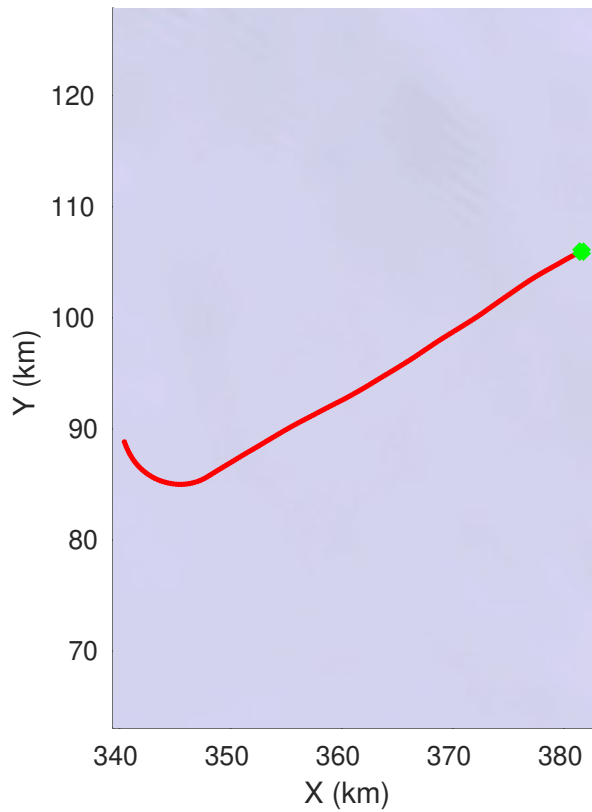
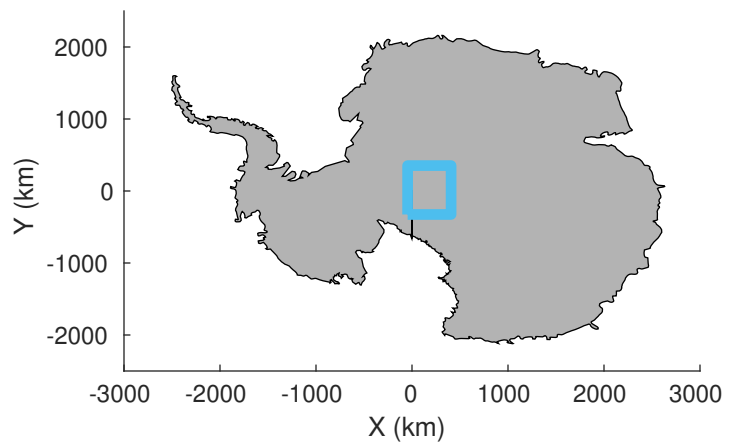


UTIG MARFA -- COLDEX
rds 2022_Antarctica_BaslerMKB: "F17" 20230125_01_012: 22:43:23.5 to 22:53:10.1 GPS




UTIG MARFA -- COLDEX
rds 2022_Antarctica_BaslerMKB: "F17" 20230125_01_012: 22:43:23.5 to 22:53:10.1 GPS




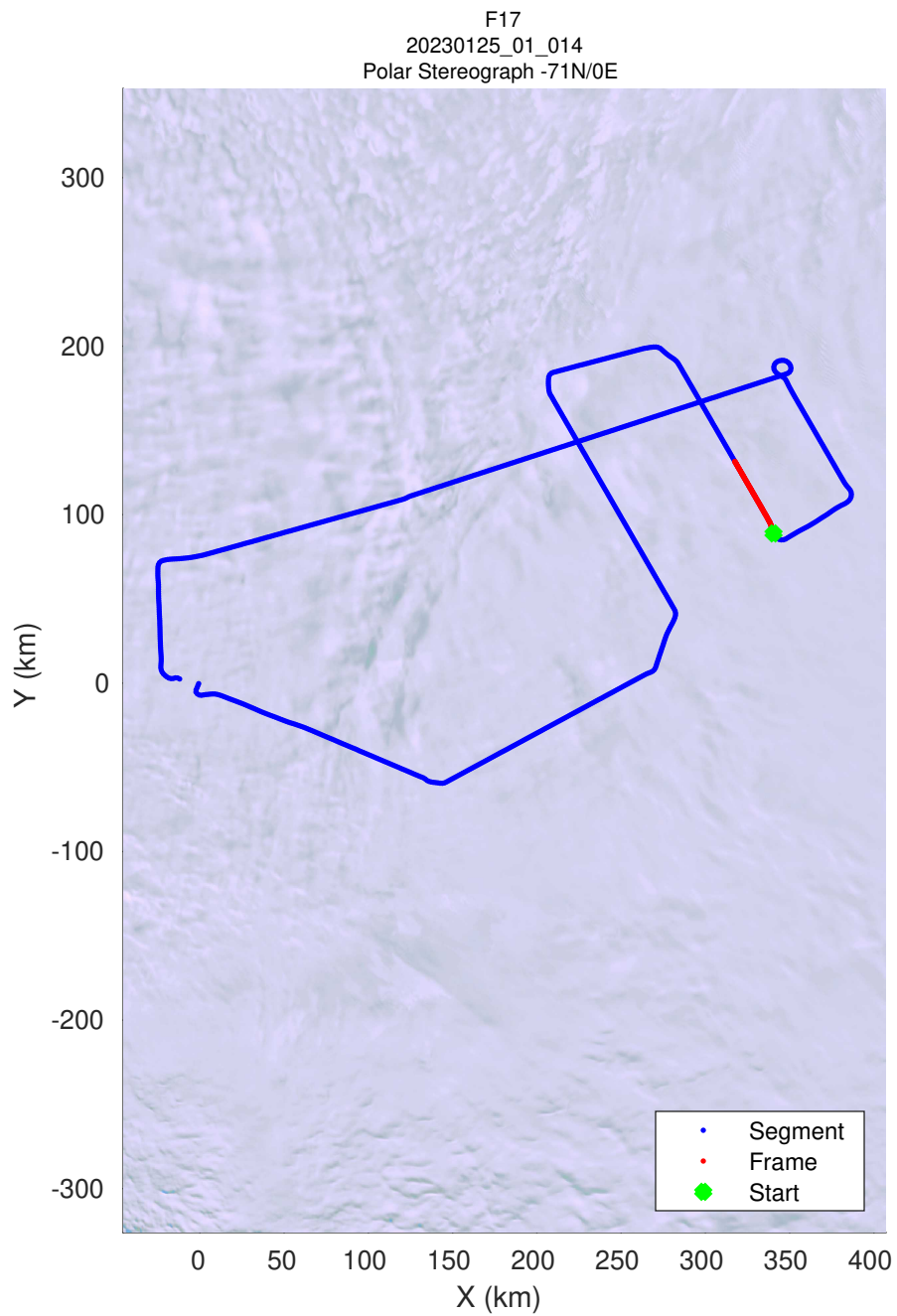
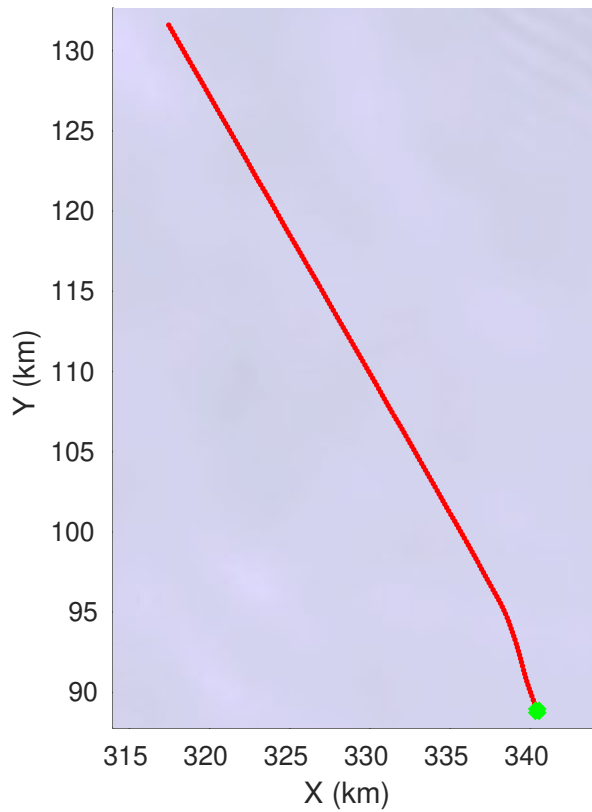
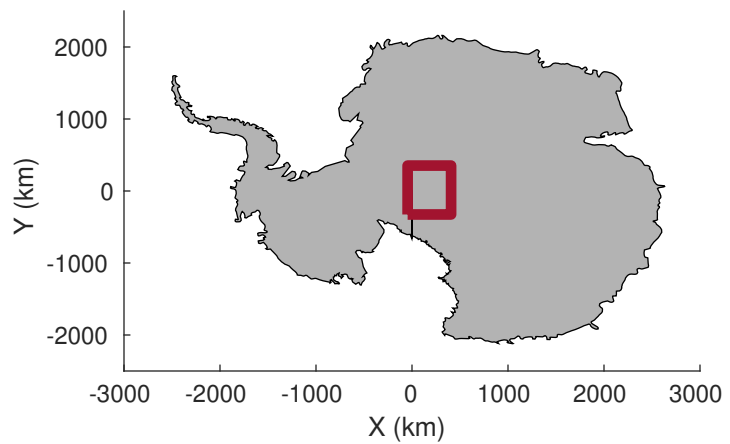


UTIG MARFA -- COLDEX
rds 2022_Antarctica_BaslerMKB: "F17" 20230125_01_013: 22:53:10.4 to 23:02:16.4 GPS




UTIG MARFA -- COLDEX
rds 2022_Antarctica_BaslerMKB: "F17" 20230125_01_013: 22:53:10.4 to 23:02:16.4 GPS

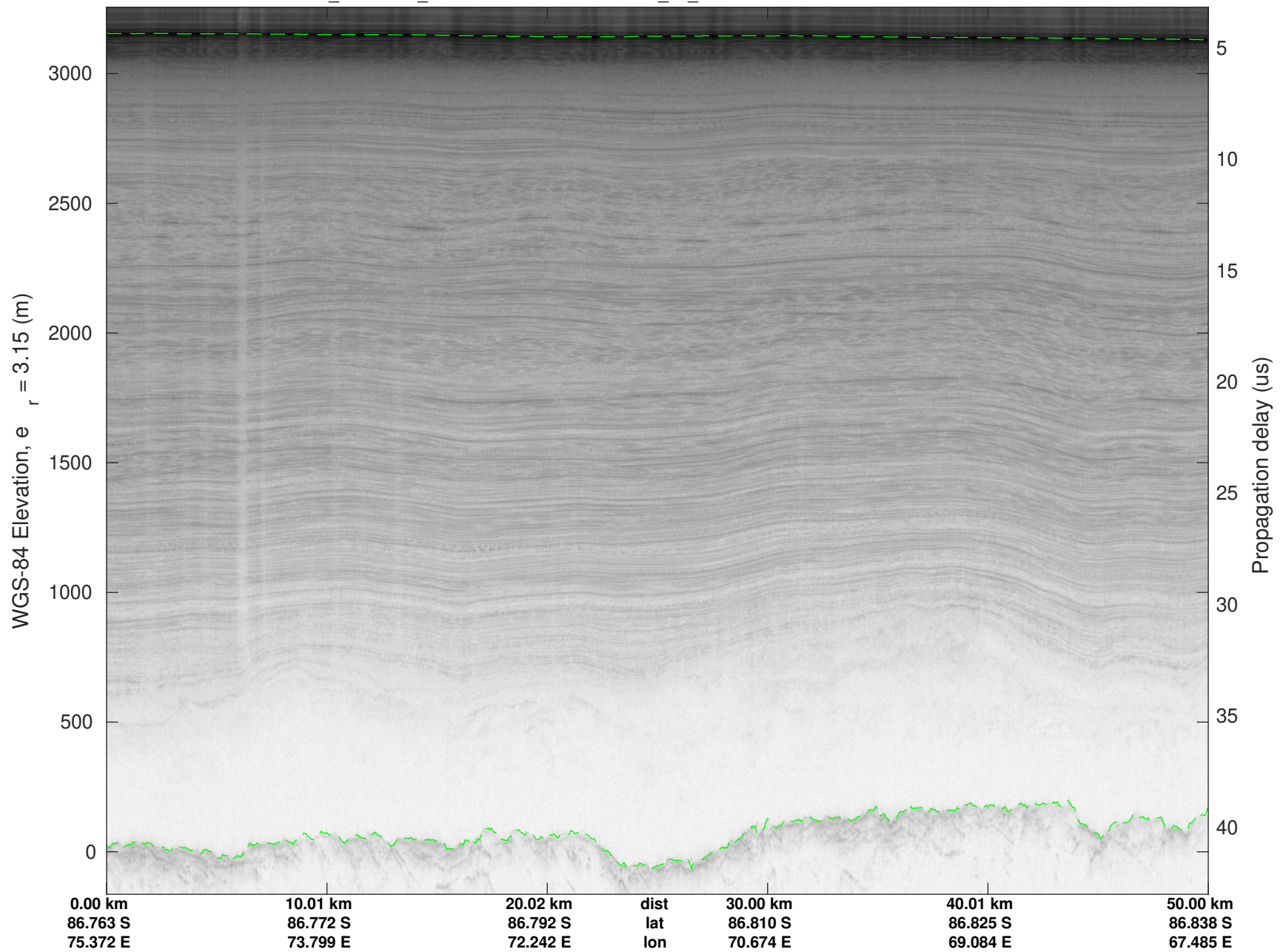


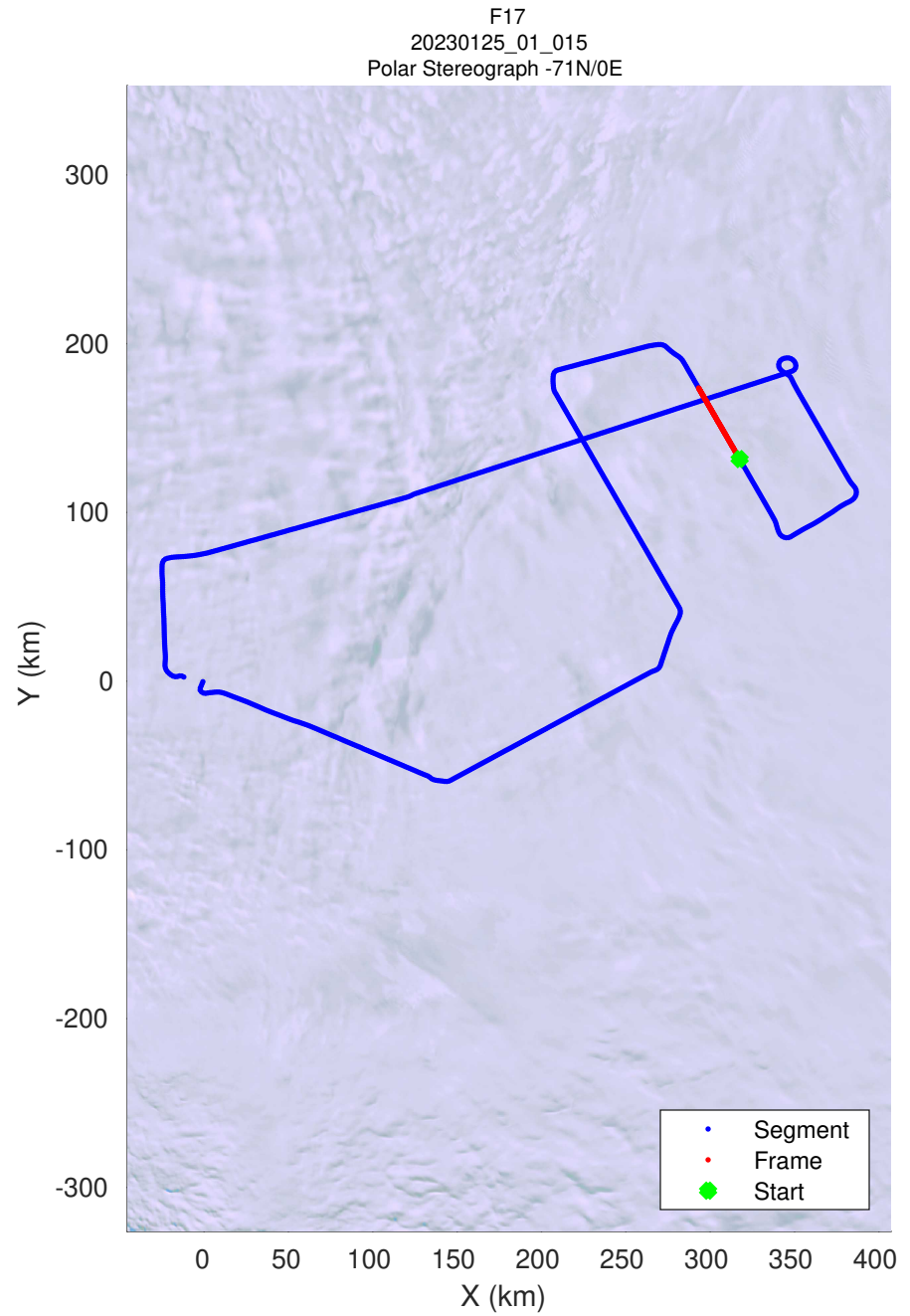
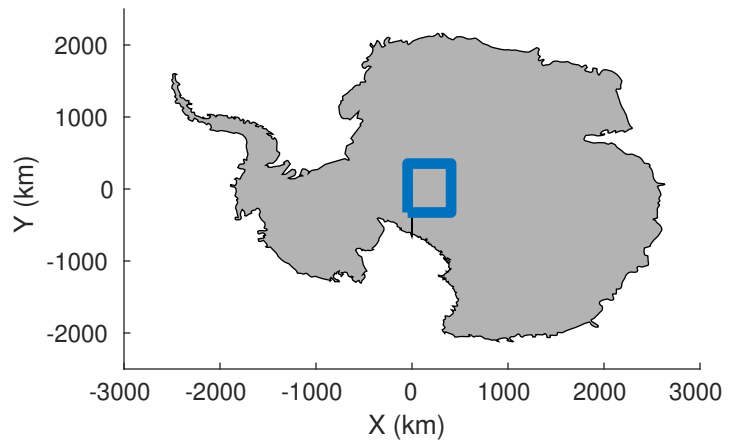


UTIG MARFA -- COLDEX
rds 2022_Antarctica_BaslerMKB: "F17" 20230125_01_014: 23:02:16.7 to 23:11:28.9 GPS




UTIG MARFA -- COLDEX
rds 2022_Antarctica_BaslerMKB: "F17" 20230125_01_014: 23:02:16.7 to 23:11:28.9 GPS

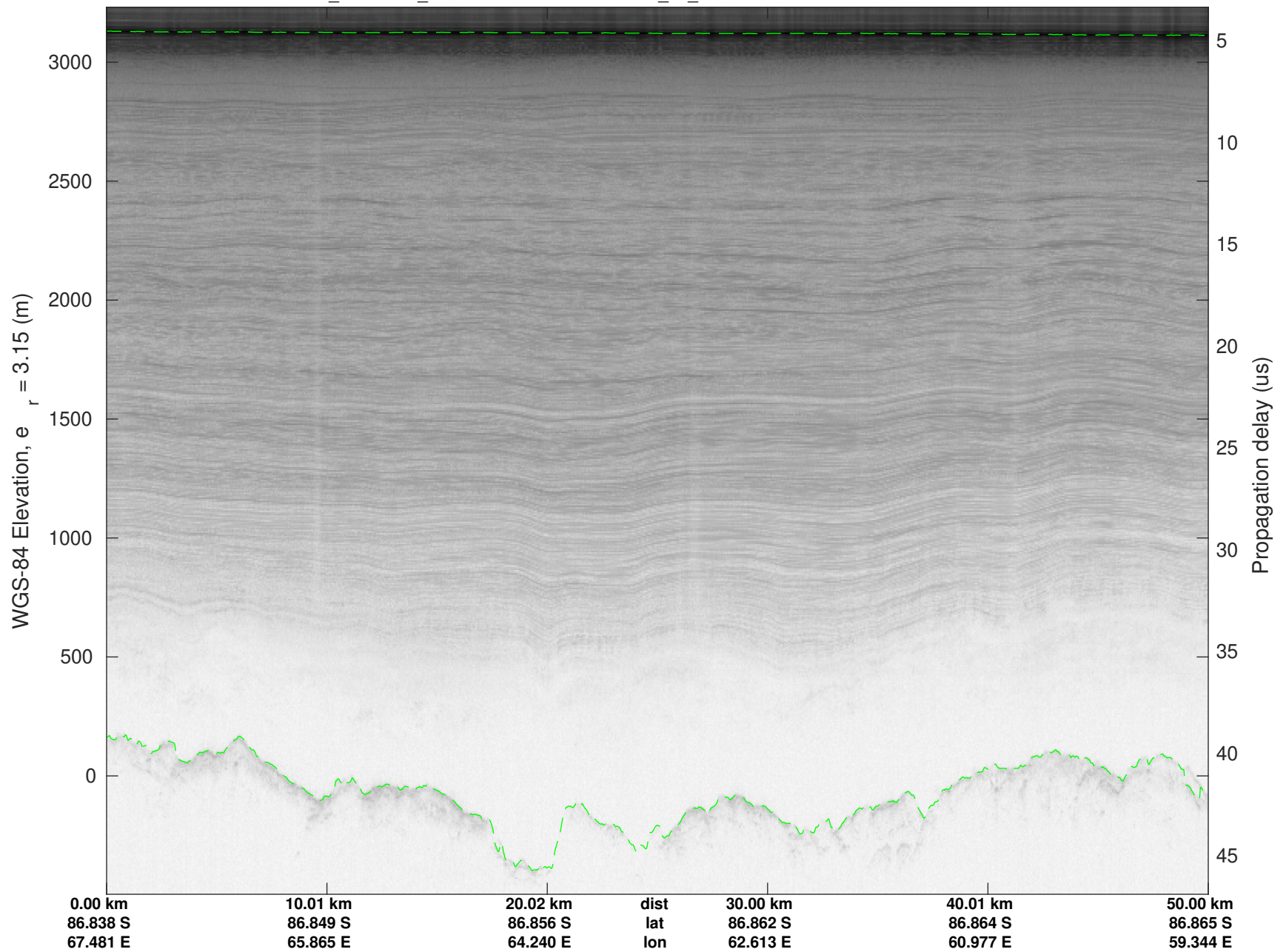


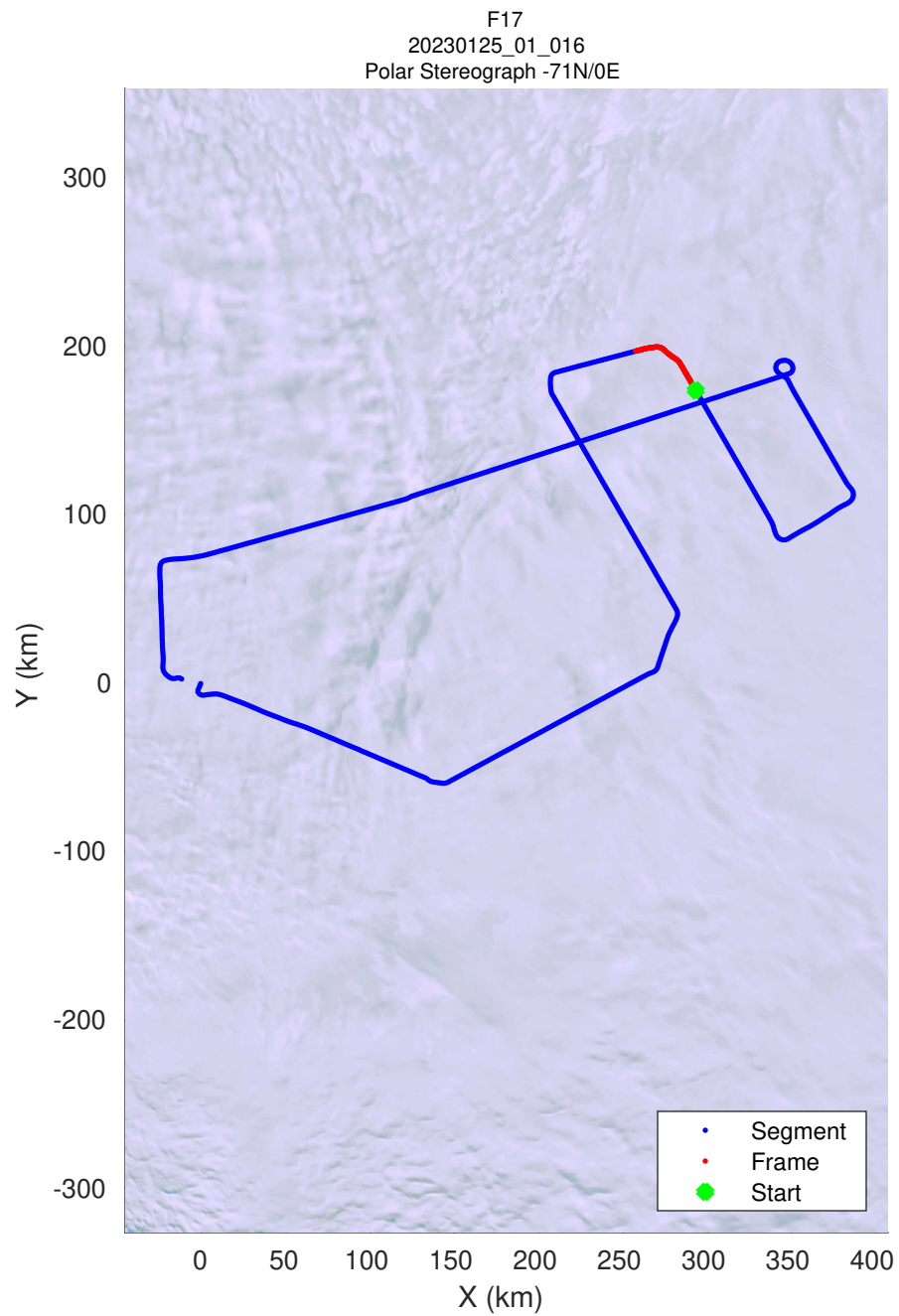
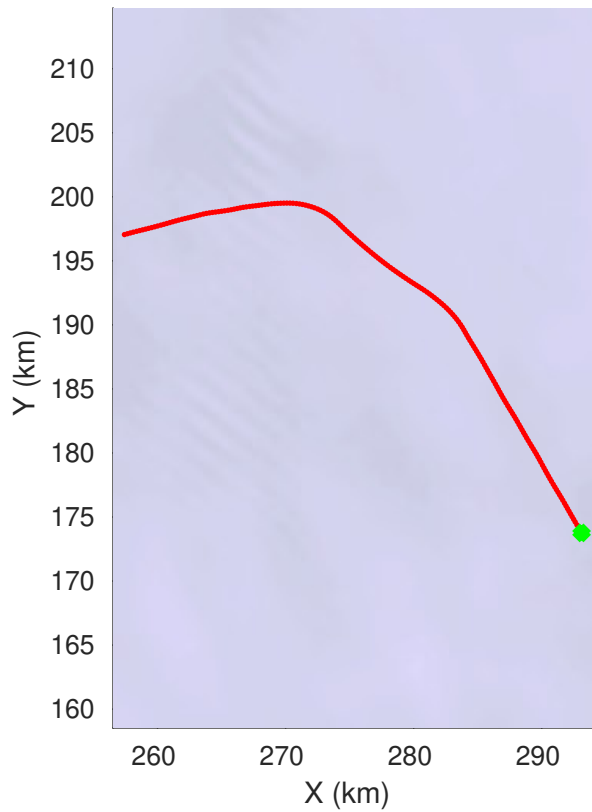
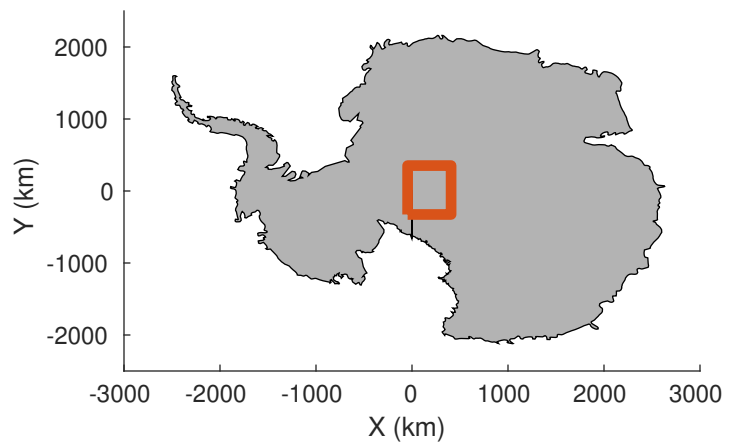


UTIG MARFA -- COLDEX
rds 2022_Antarctica_BaslerMKB: "F17" 20230125_01_015: 23:11:29.2 to 23:20:45.7 GPS




UTIG MARFA -- COLDEX
rds 2022_Antarctica_BaslerMKB: "F17" 20230125_01_015: 23:11:29.2 to 23:20:45.7 GPS

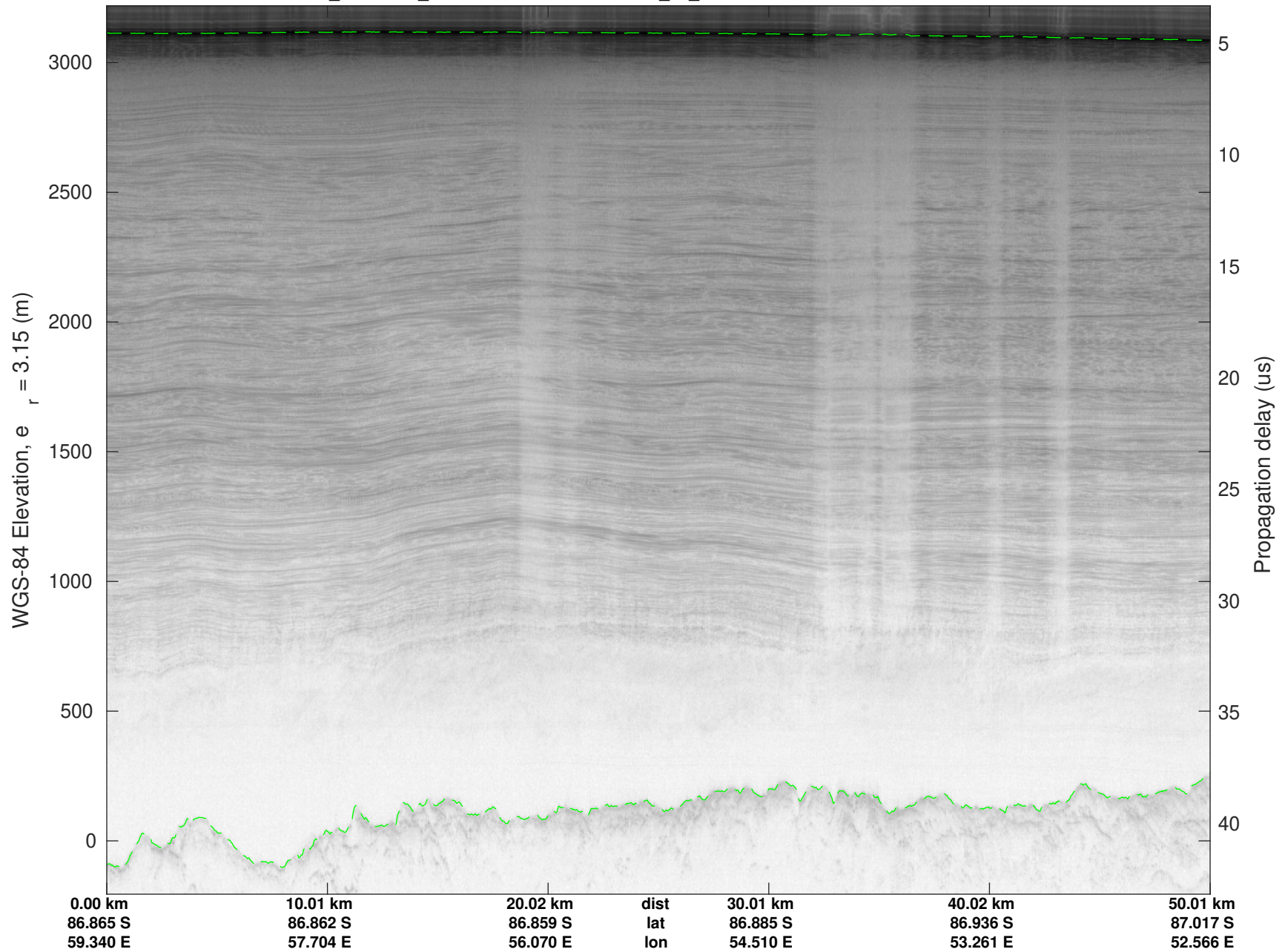


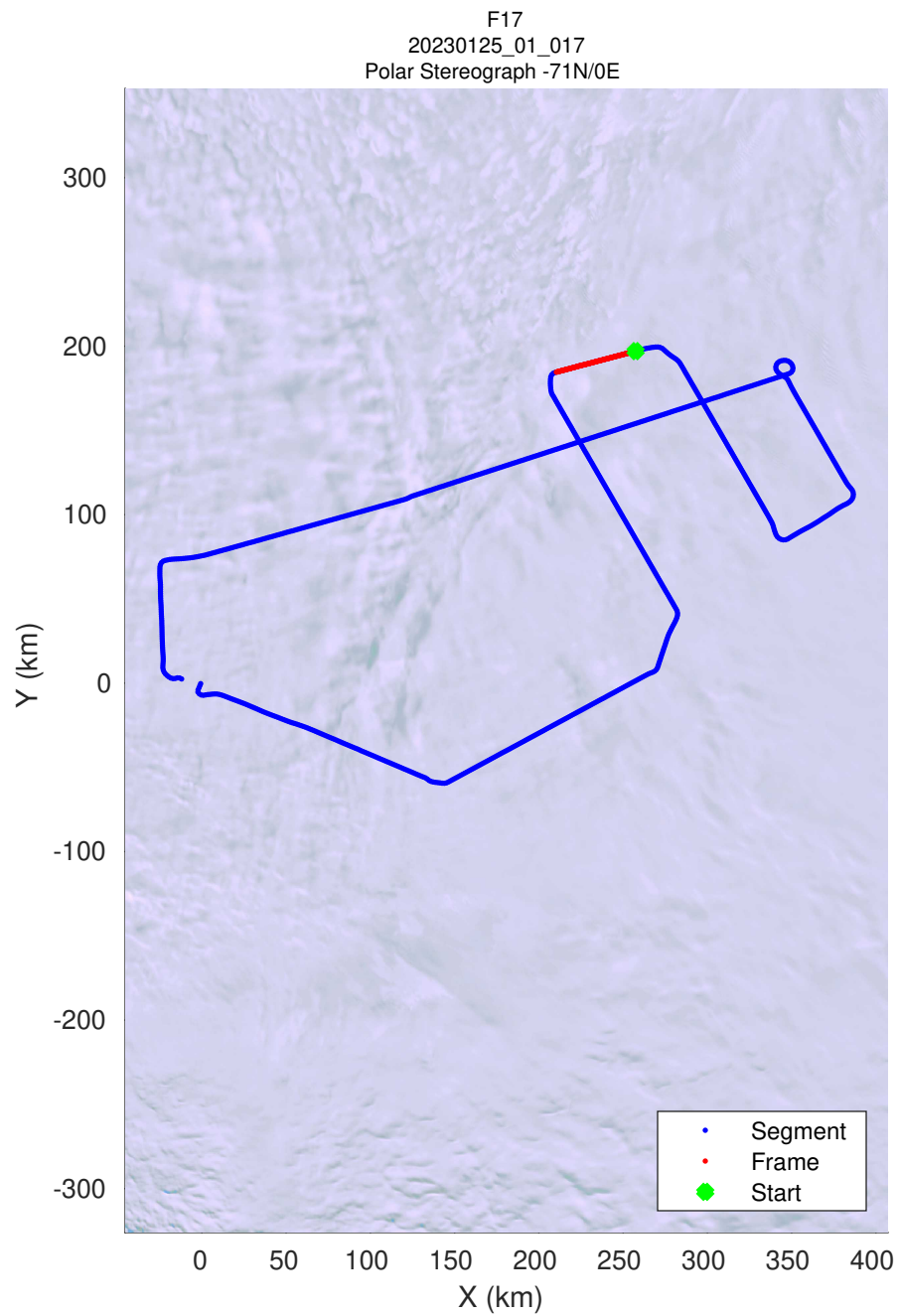
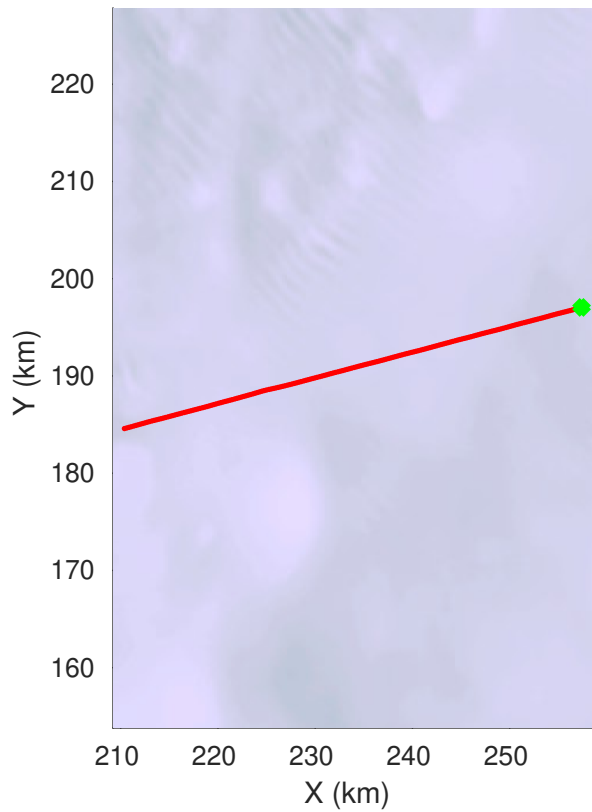
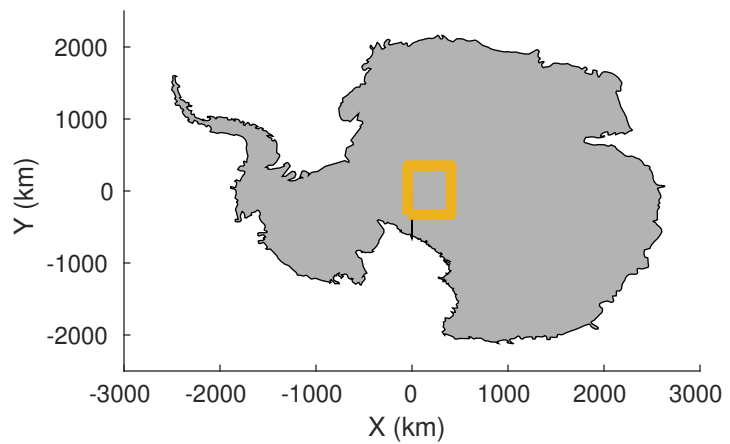


UTIG MARFA -- COLDEX
rds 2022_Antarctica_BaslerMKB: "F17" 20230125_01_016: 23:20:46.0 to 23:29:55.5 GPS




UTIG MARFA -- COLDEX
rds 2022_Antarctica_BaslerMKB: "F17" 20230125_01_016: 23:20:46.0 to 23:29:55.5 GPS

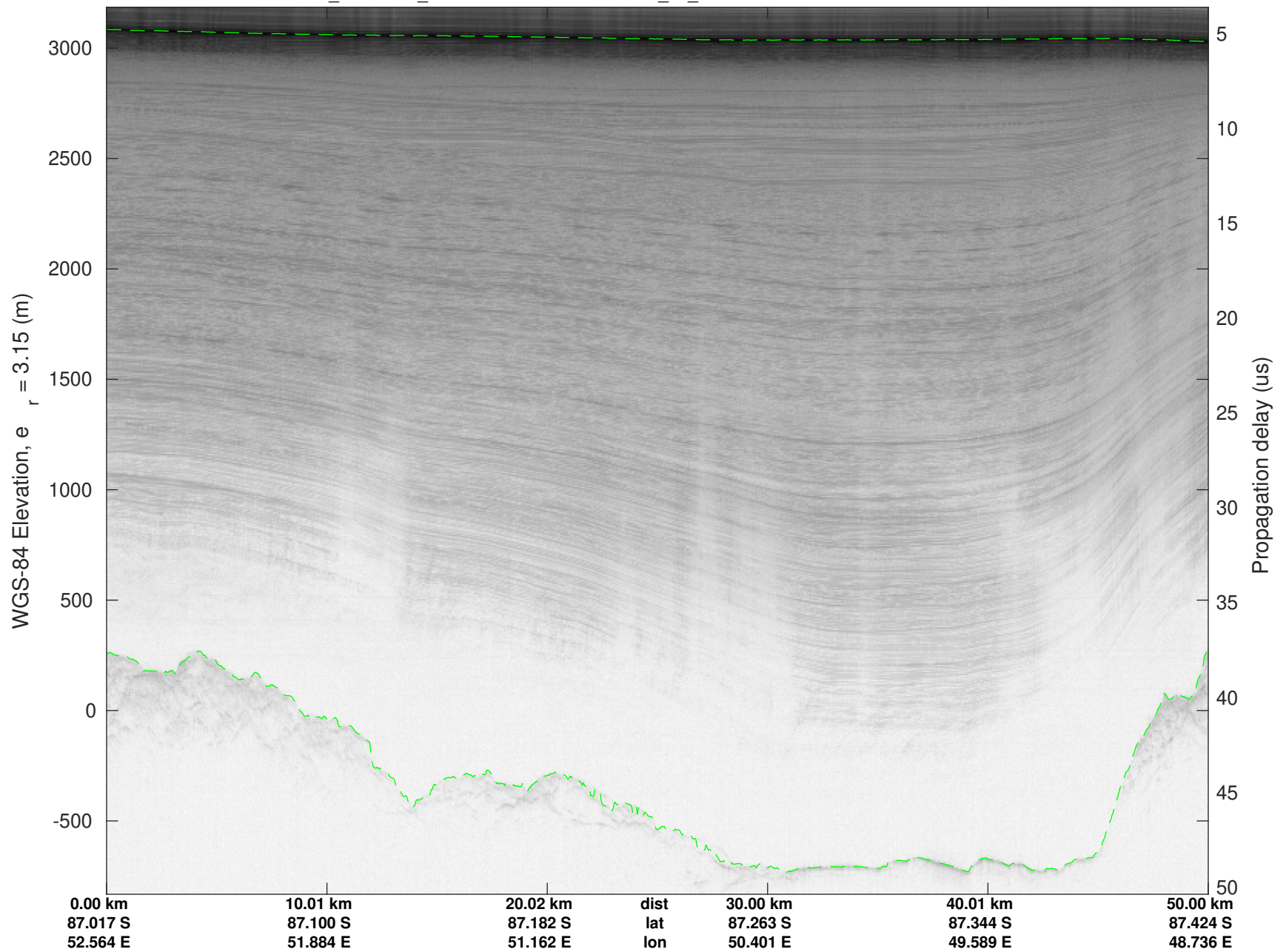


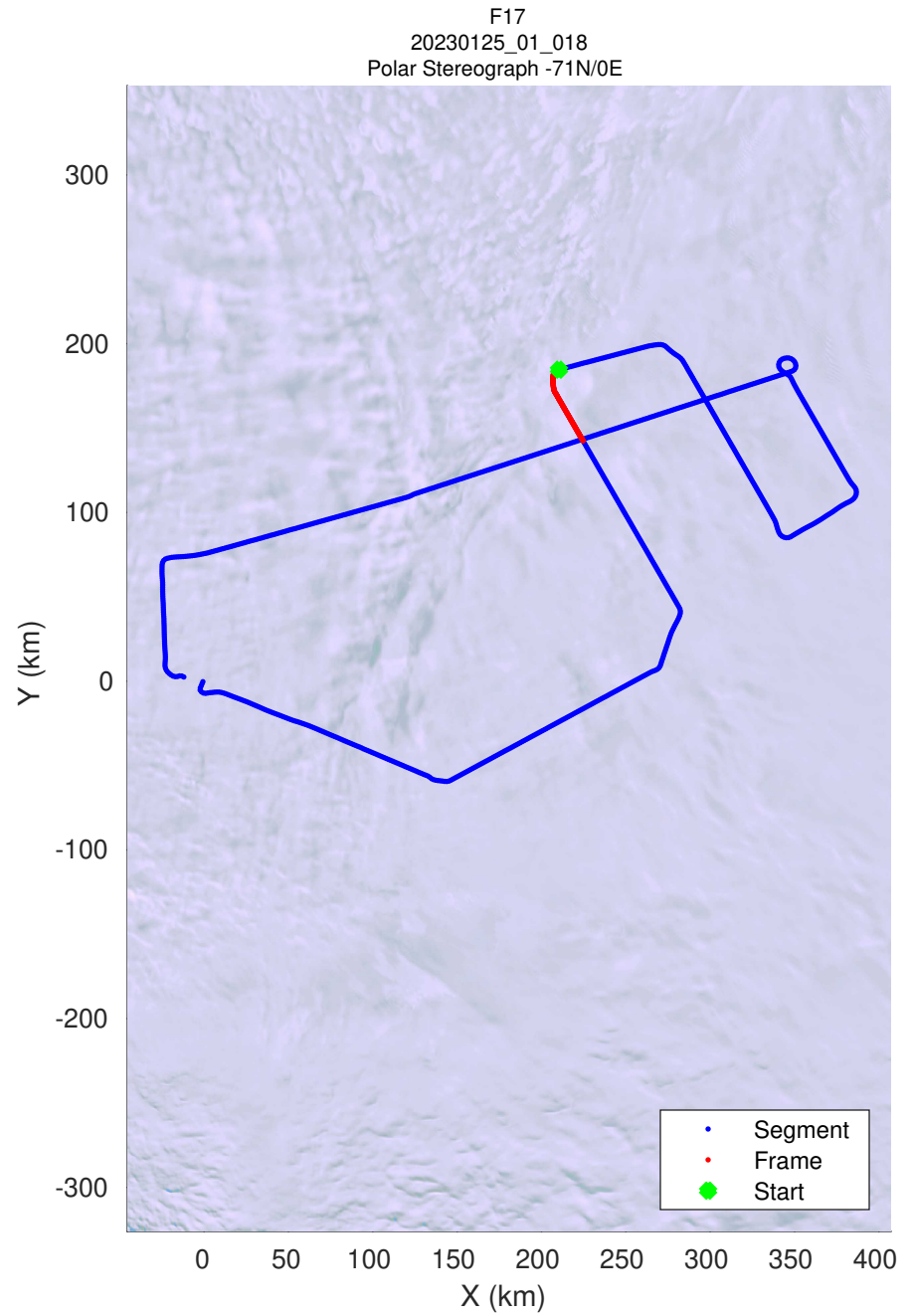
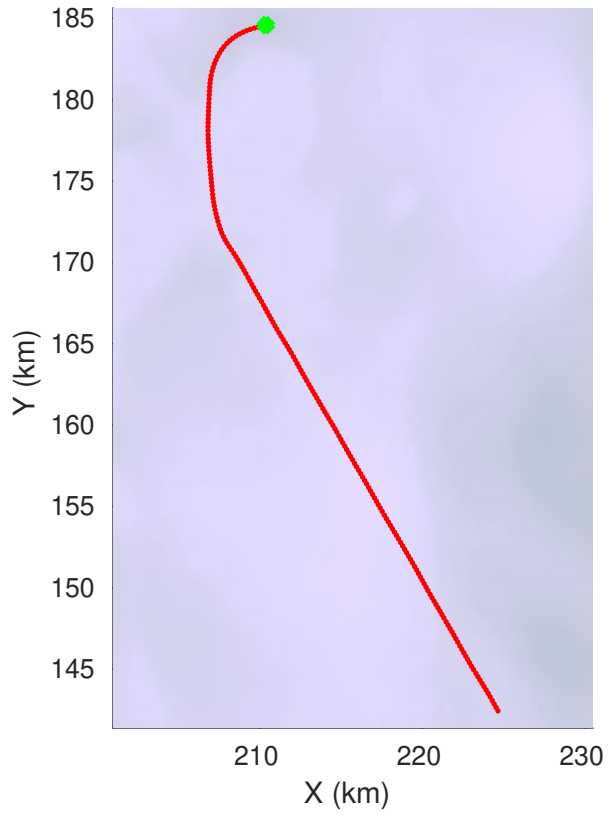
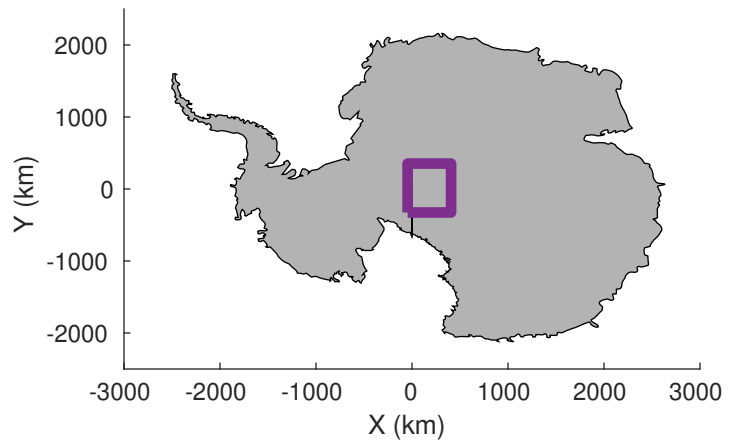


UTIG MARFA -- COLDEX
rds 2022_Antarctica_BaslerMKB: "F17" 20230125_01_017: 23:29:55.8 to 23:38:54.7 GPS




UTIG MARFA -- COLDEX
rds 2022_Antarctica_BaslerMKB: "F17" 20230125_01_017: 23:29:55.8 to 23:38:54.7 GPS

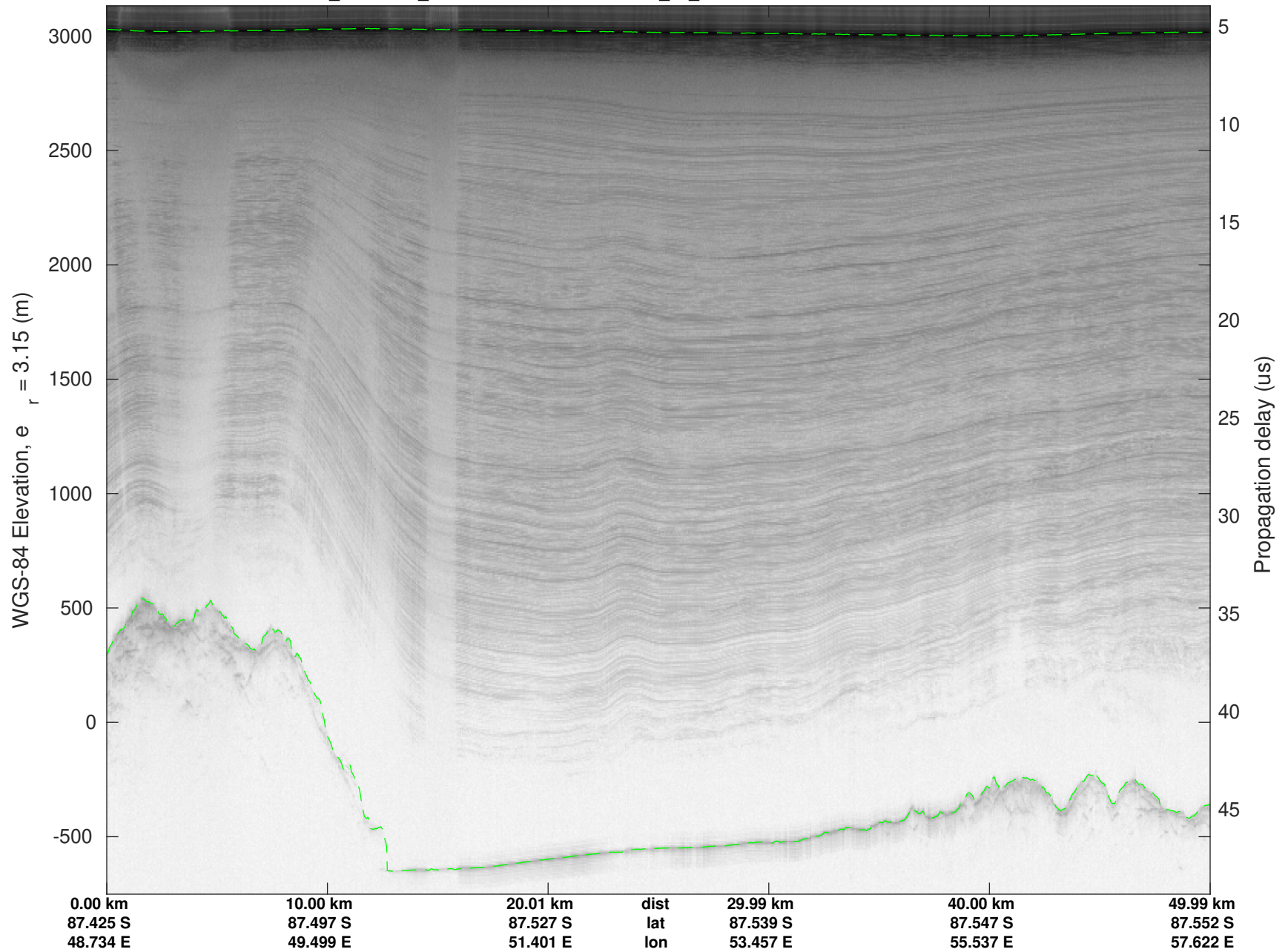


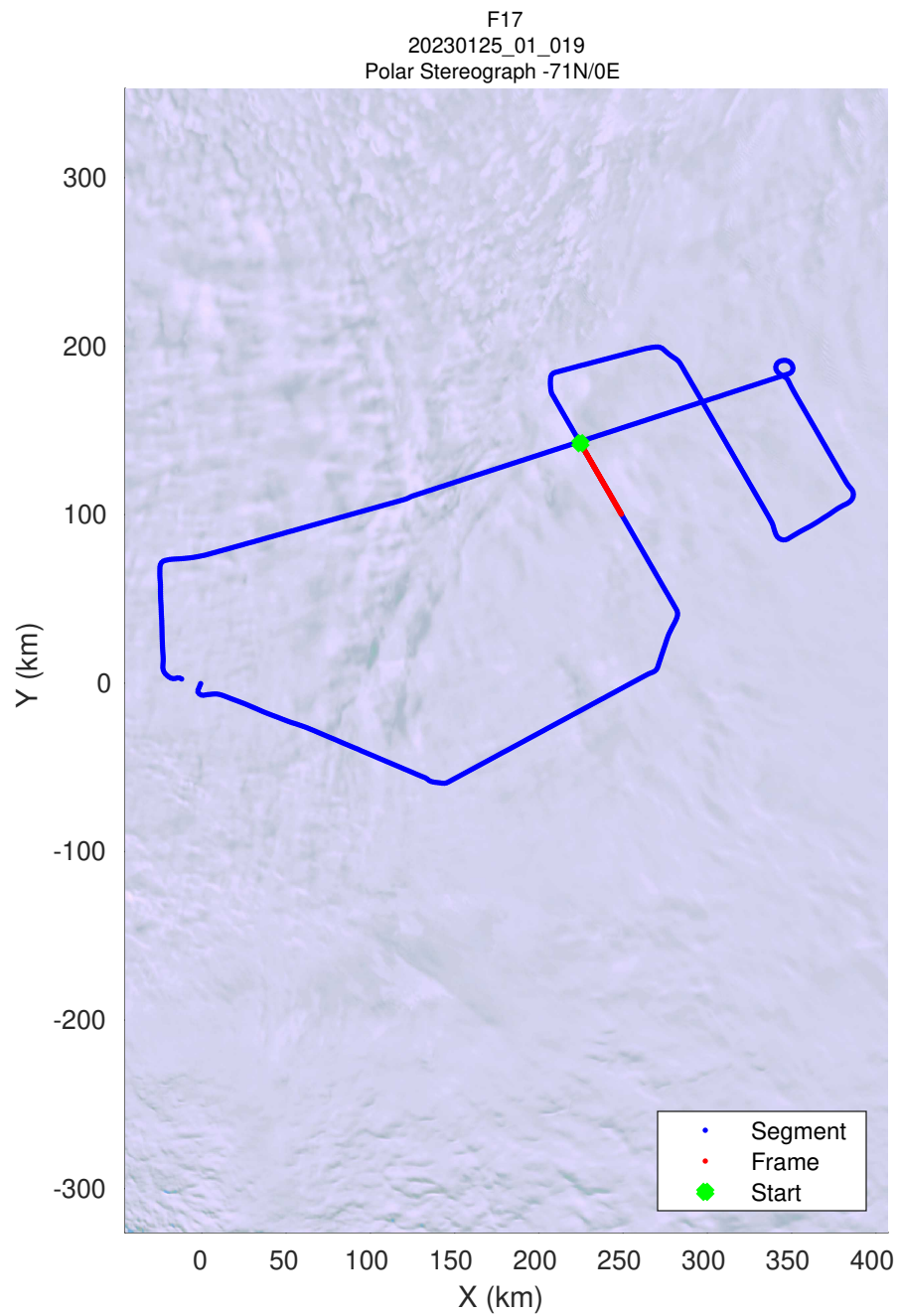
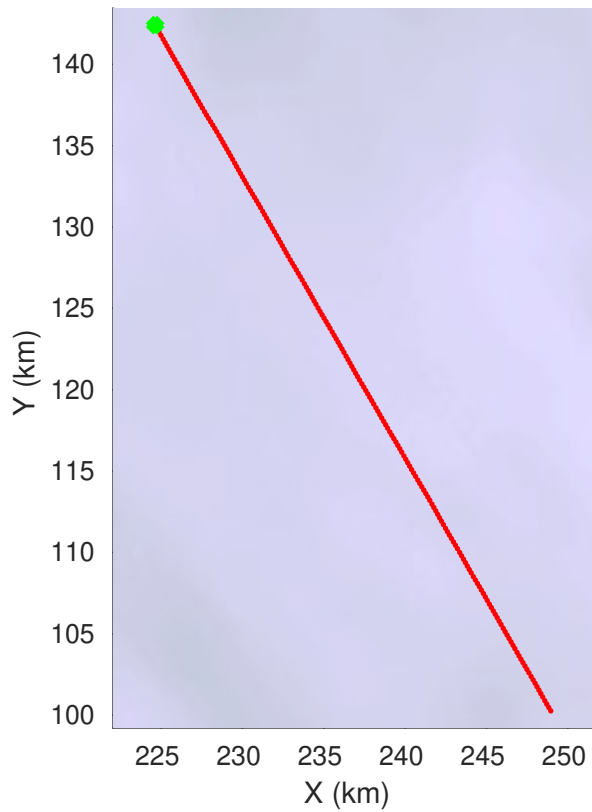
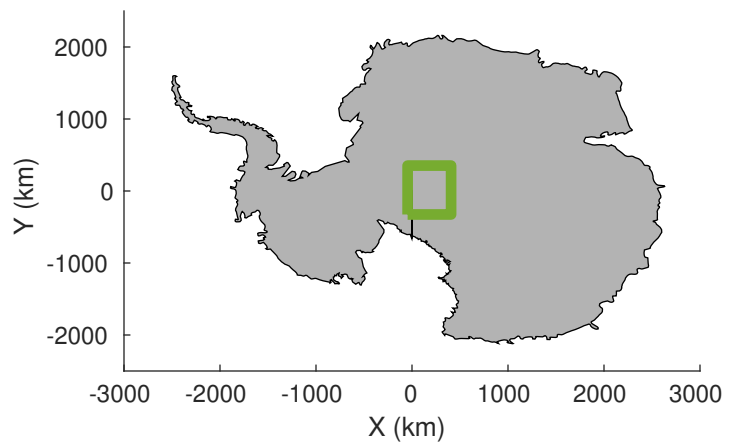


UTIG MARFA -- COLDEX
rds 2022_Antarctica_BaslerMKB: "F17" 20230125_01_018: 23:38:55.0 to 23:48:42.4 GPS




UTIG MARFA -- COLDEX
rds 2022_Antarctica_BaslerMKB: "F17" 20230125_01_018: 23:38:55.0 to 23:48:42.4 GPS

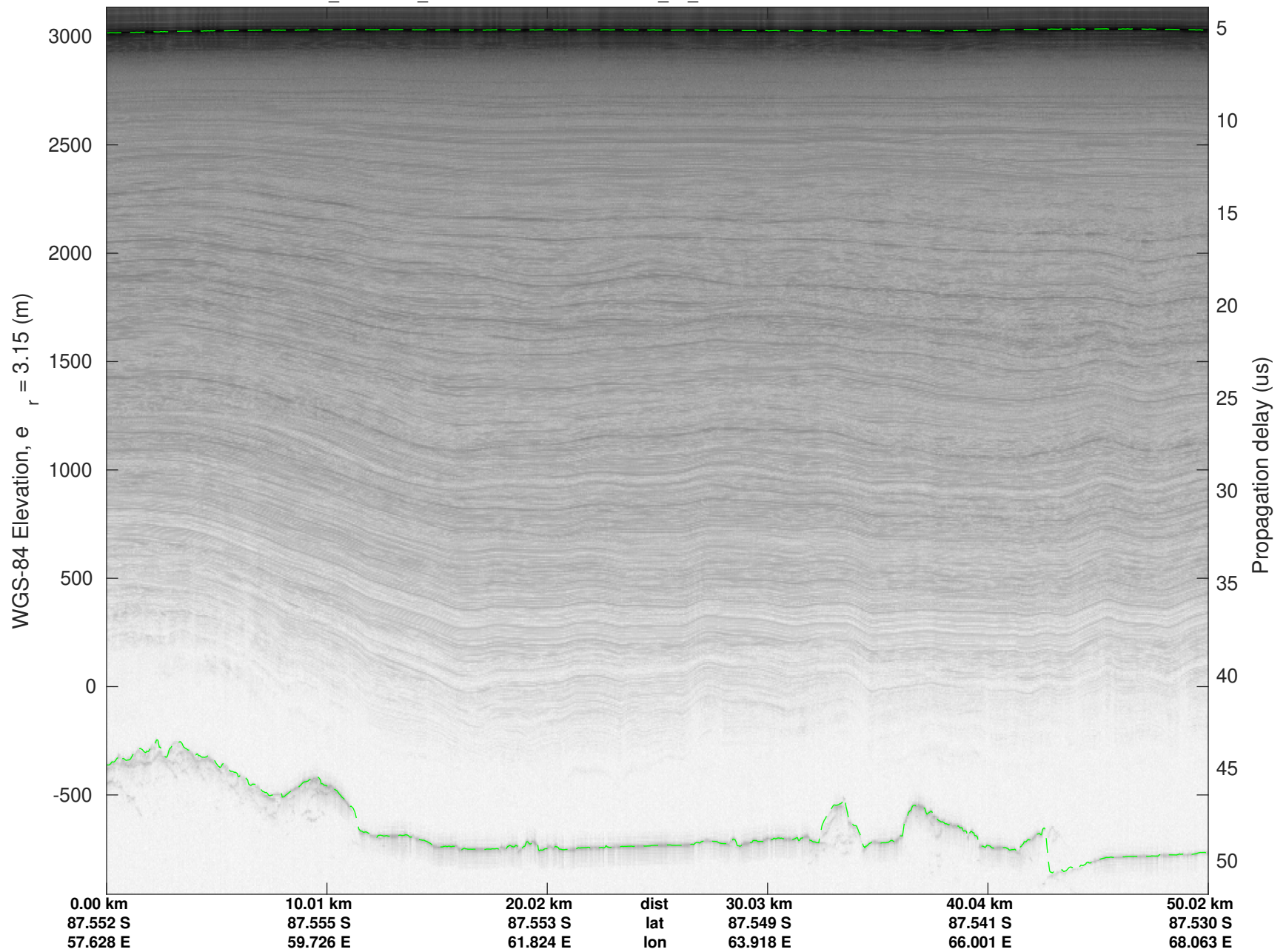


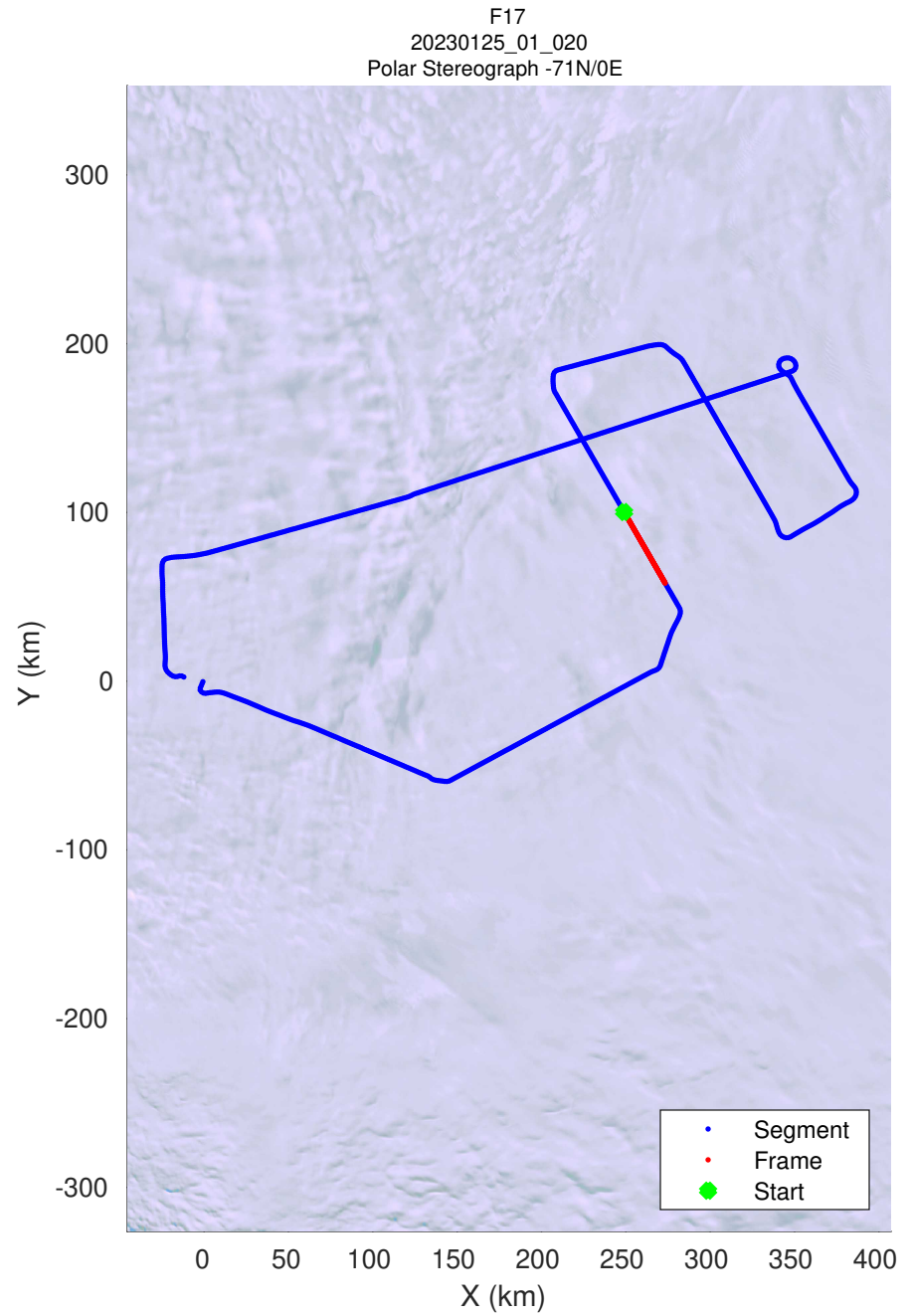
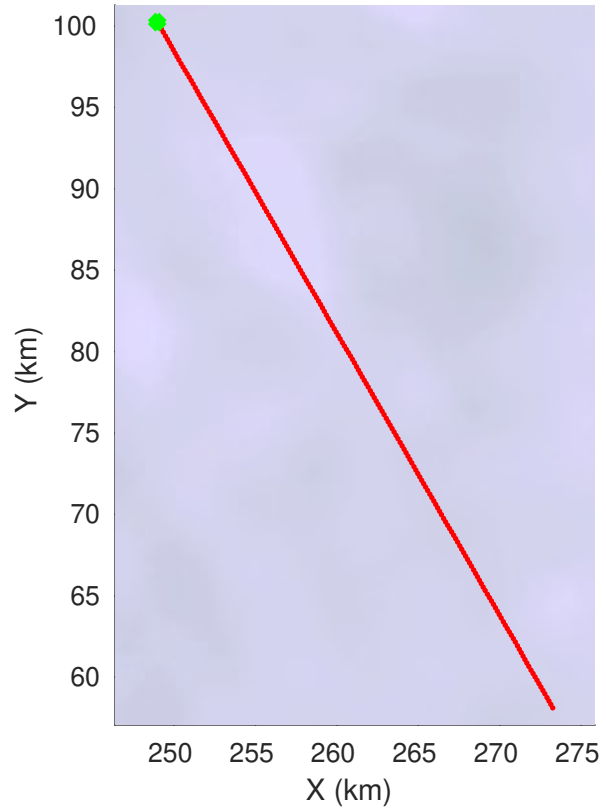
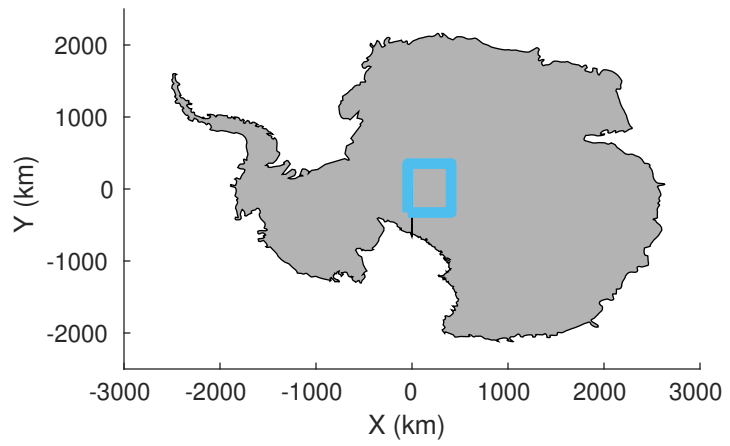


UTIG MARFA -- COLDEX
rds 2022_Antarctica_BaslerMKB: "F17" 20230125_01_019: 23:48:42.8 to 23:58:42.8 GPS




UTIG MARFA -- COLDEX
rds 2022_Antarctica_BaslerMKB: "F17" 20230125_01_019: 23:48:42.8 to 23:58:42.8 GPS

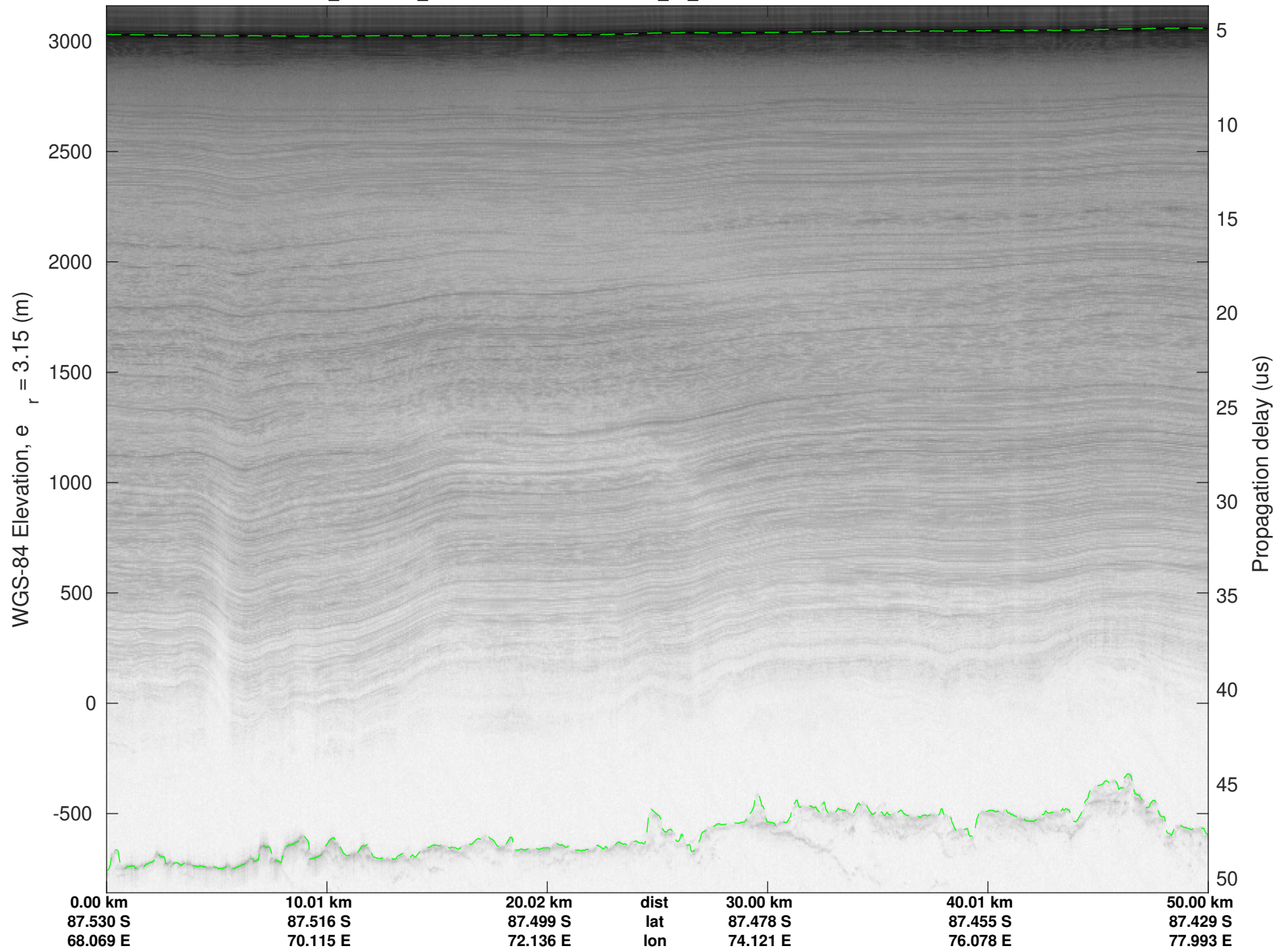


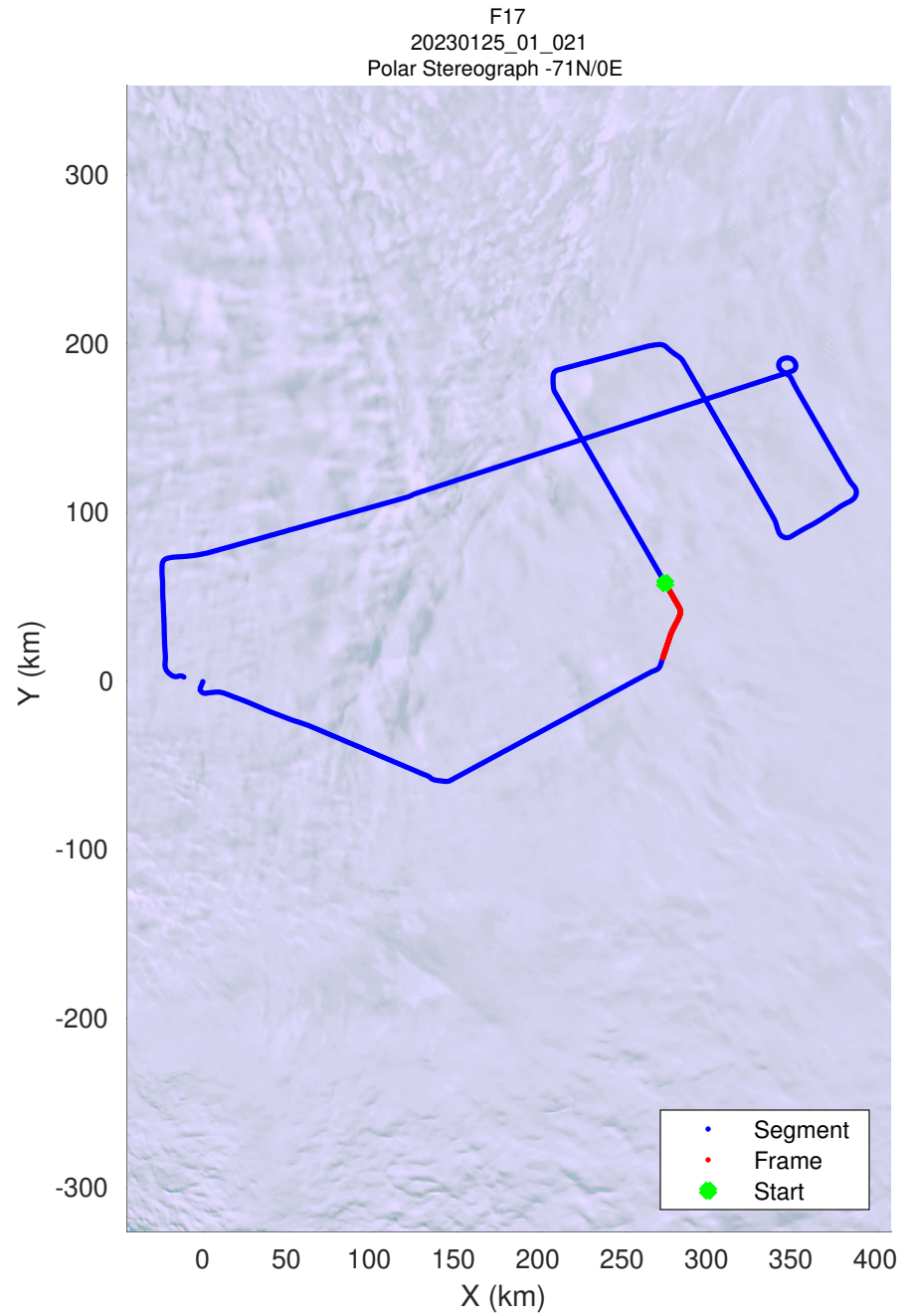

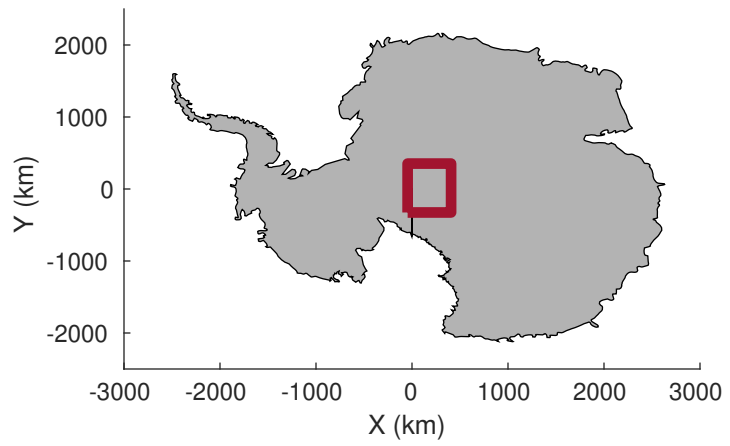


UTIG MARFA -- COLDEX
rds 2022_Antarctica_BaslerMKB: "F17" 20230125_01_020: 23:58:43.2 to 24:08:51.0 GPS




UTIG MARFA -- COLDEX
rds 2022_Antarctica_BaslerMKB: "F17" 20230125_01_020: 23:58:43.2 to 24:08:51.0 GPS

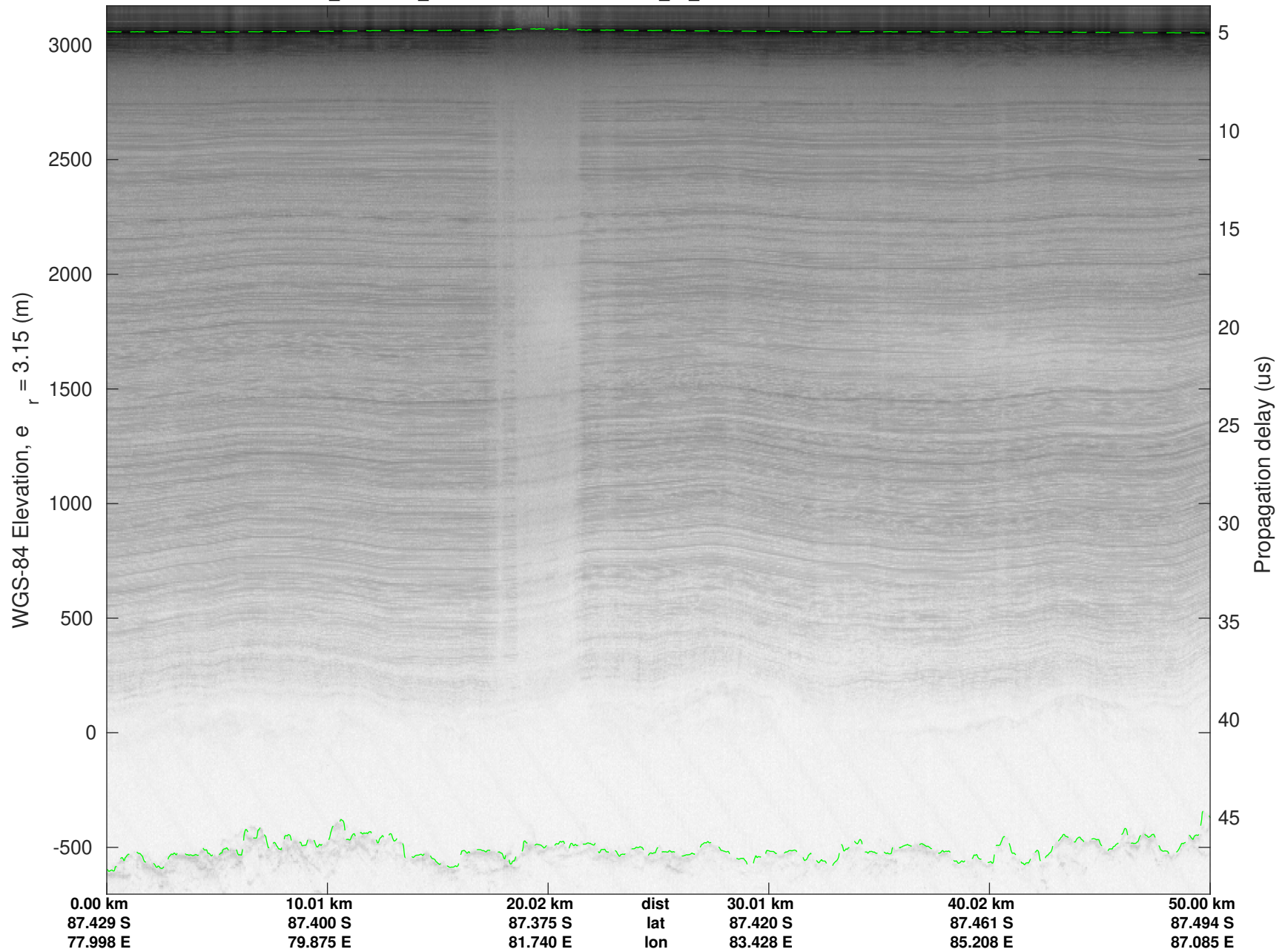


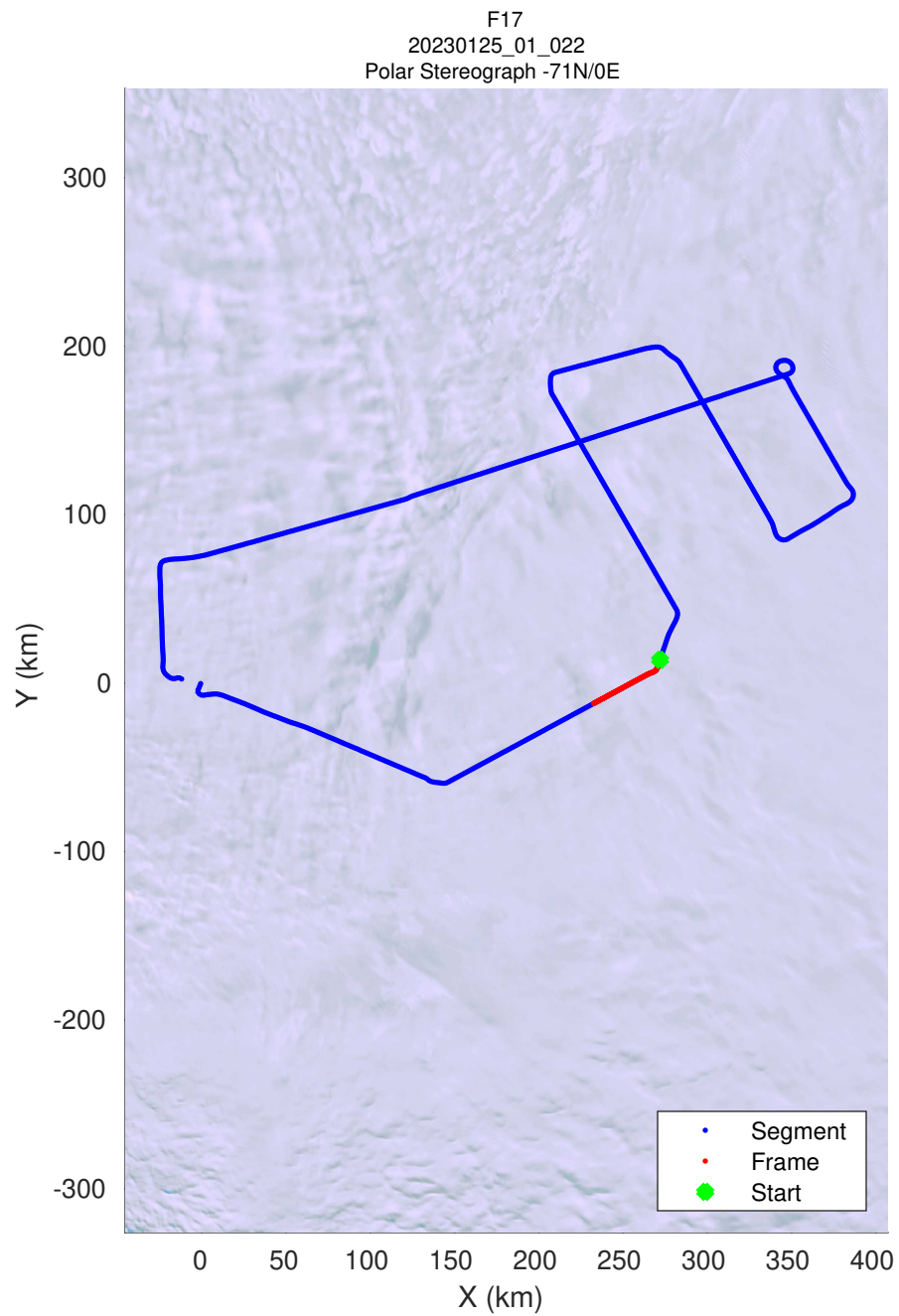
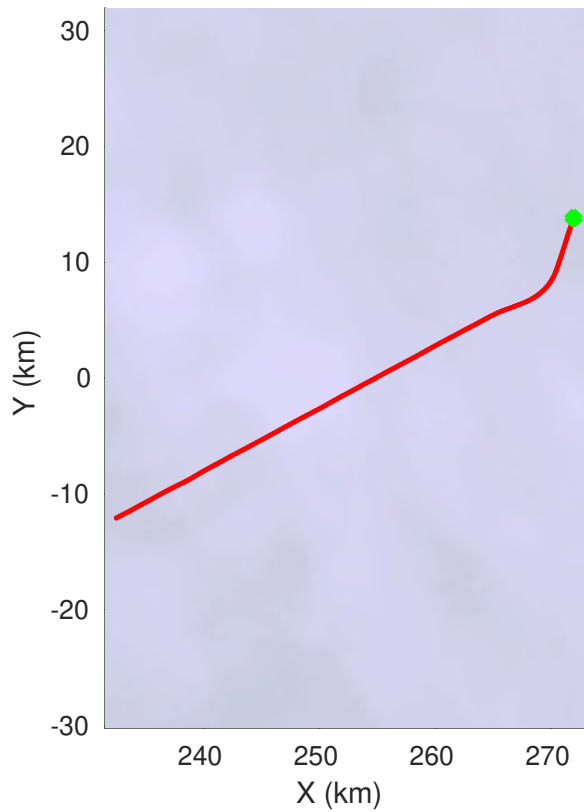
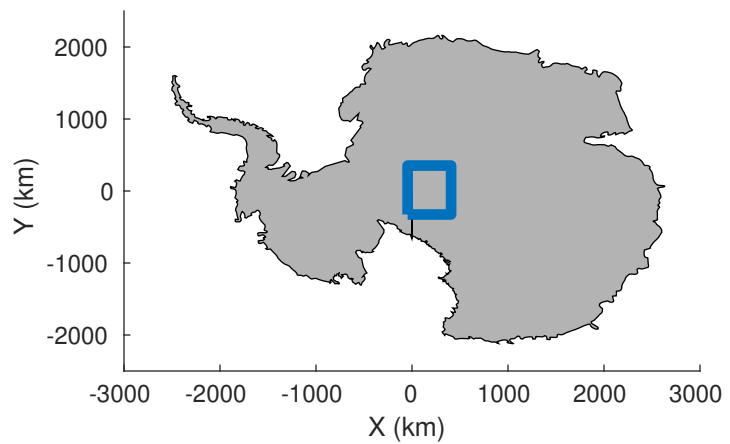


UTIG MARFA -- COLDEX
rds 2022_Antarctica_BaslerMKB: "F17" 20230125_01_021: 24:08:51.3 to 24:18:33.6 GPS




UTIG MARFA -- COLDEX
rds 2022_Antarctica_BaslerMKB: "F17" 20230125_01_021: 24:08:51.3 to 24:18:33.6 GPS

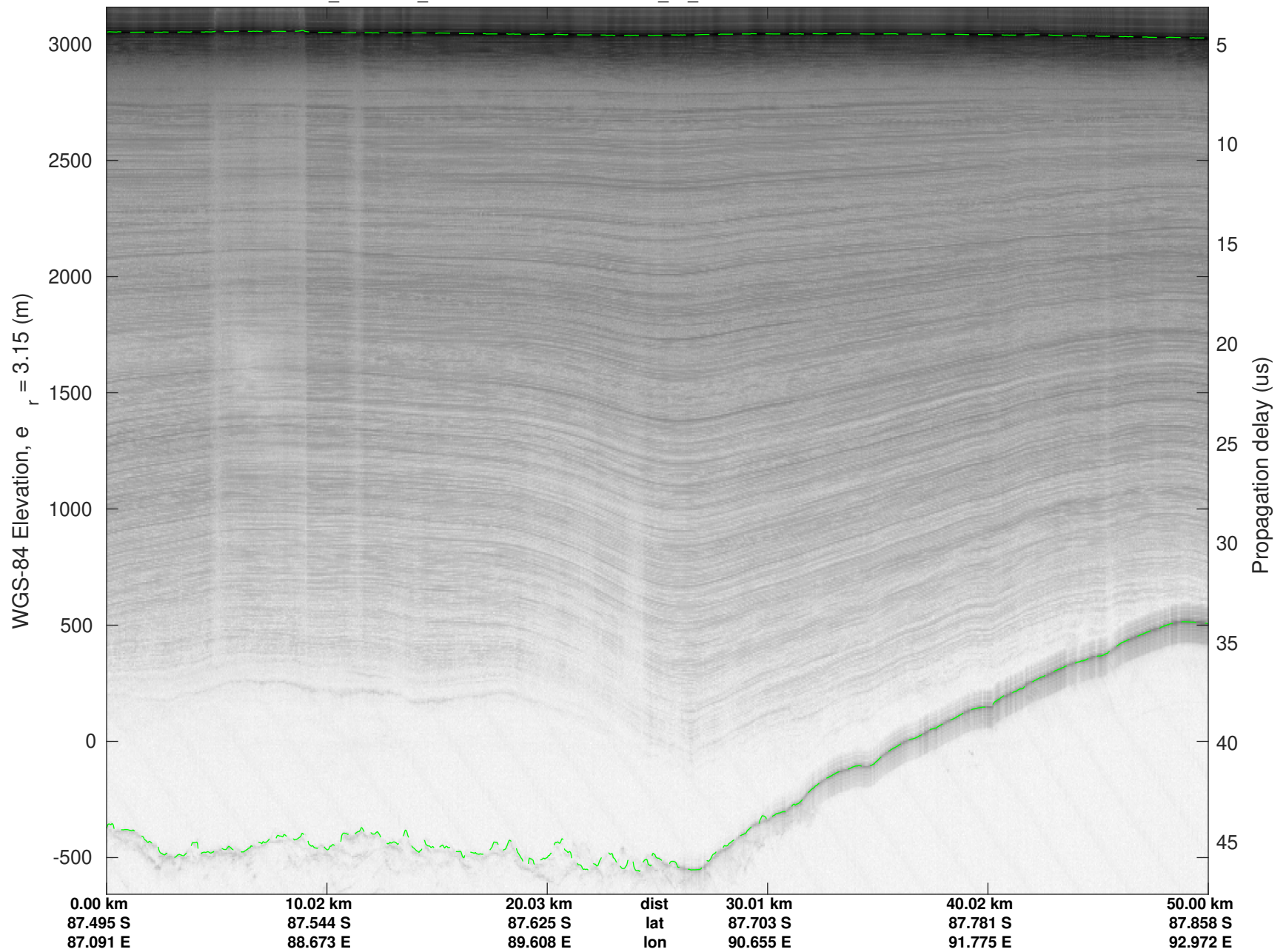


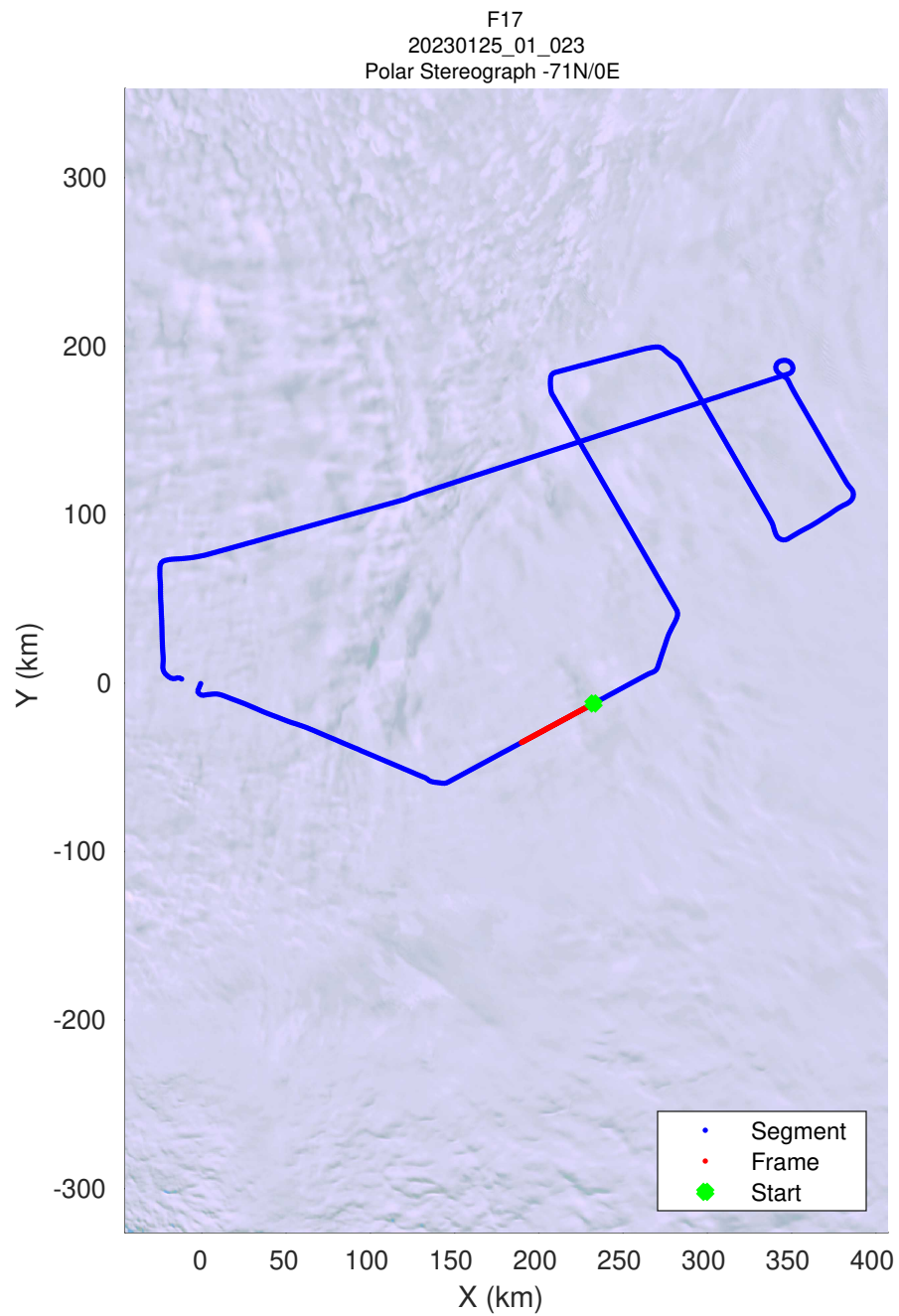
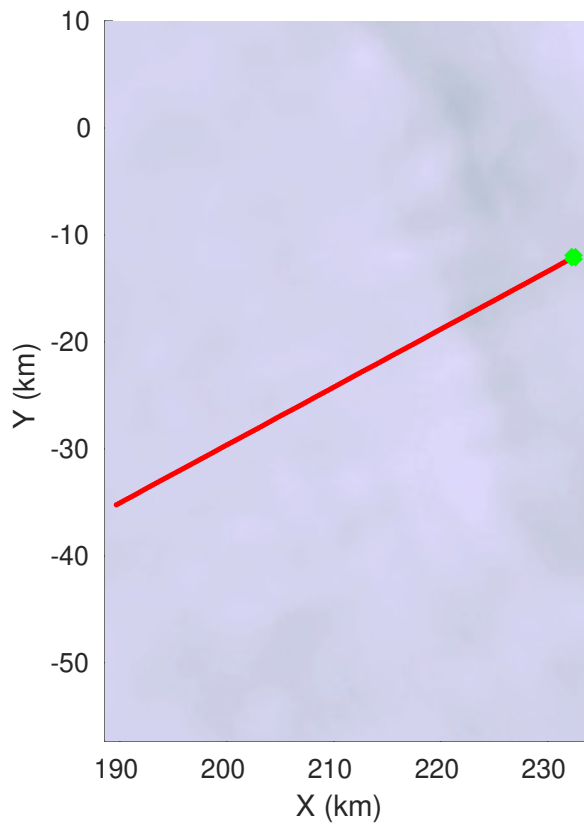
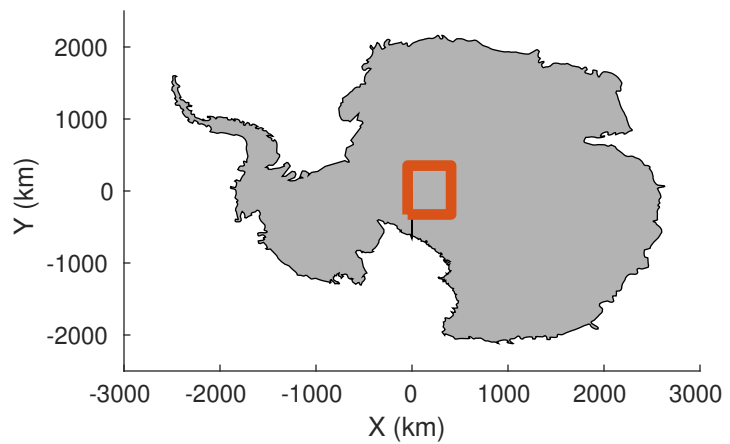


UTIG MARFA -- COLDEX
rds 2022_Antarctica_BaslerMKB: "F17" 20230125_01_022: 24:18:33.9 to 24:27:27.1 GPS

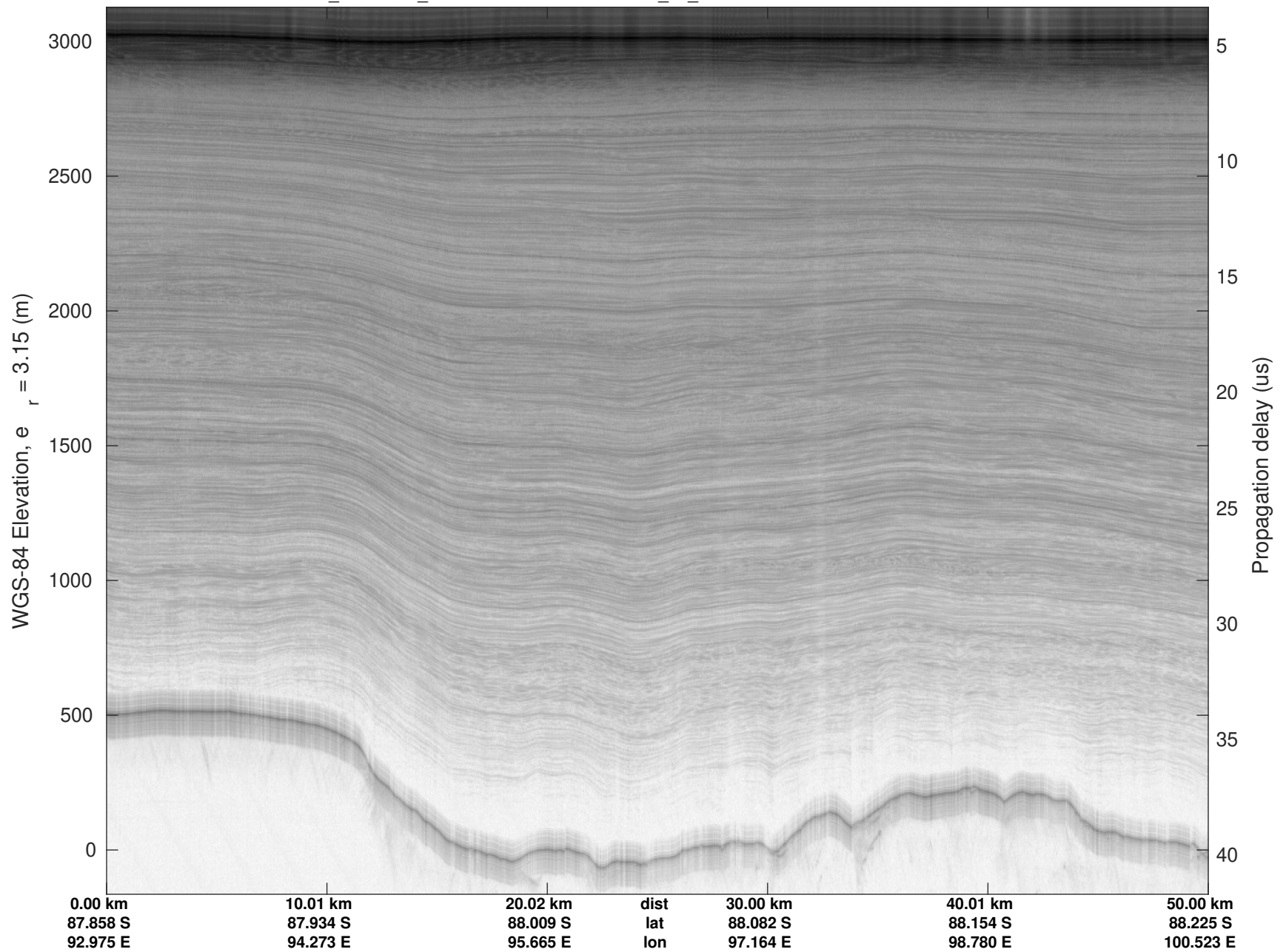


UTIG MARFA -- COLDEX
rds 2022_Antarctica_BaslerMKB: "F17" 20230125_01_022: 24:18:33.9 to 24:27:27.1 GPS

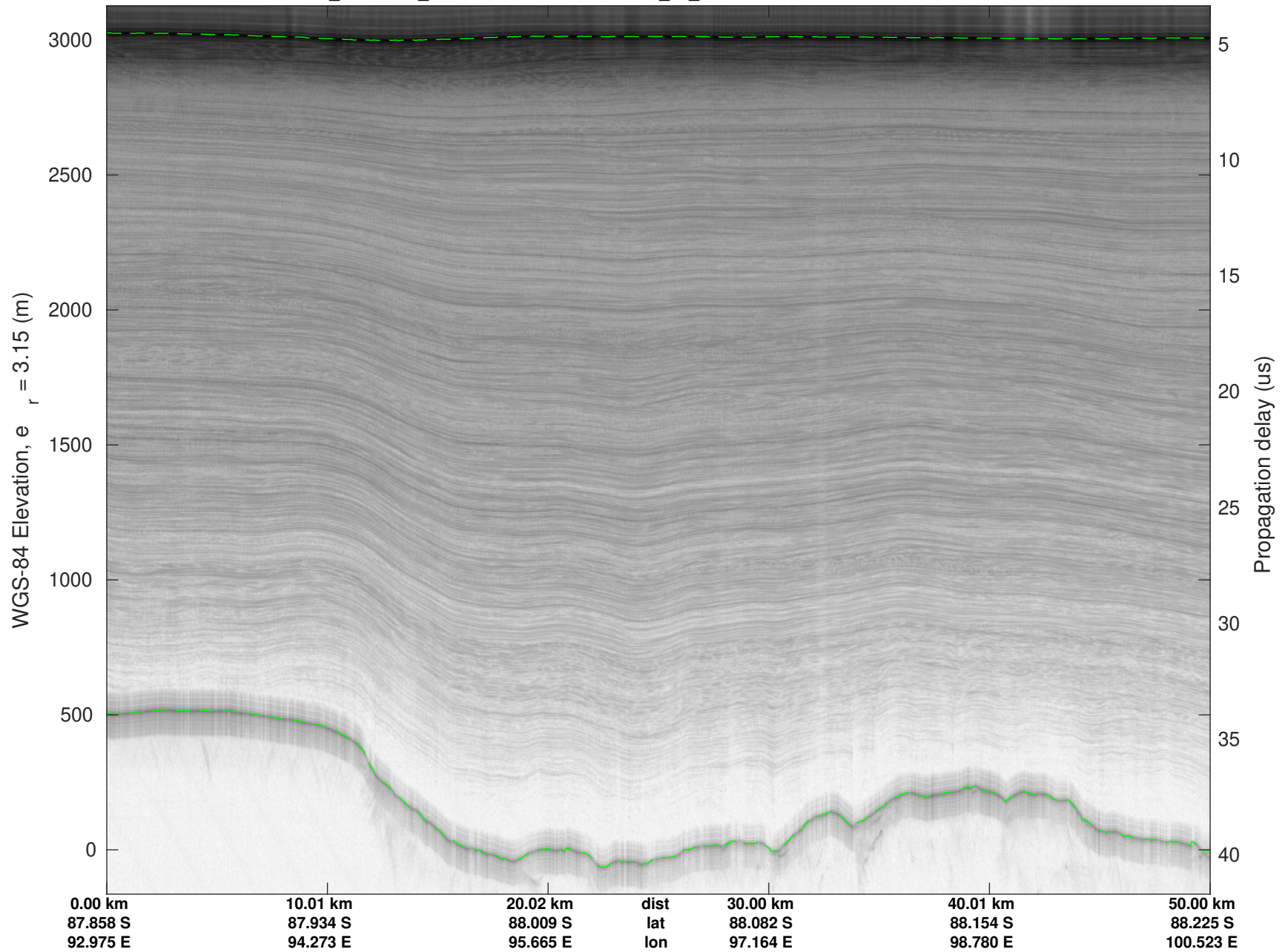


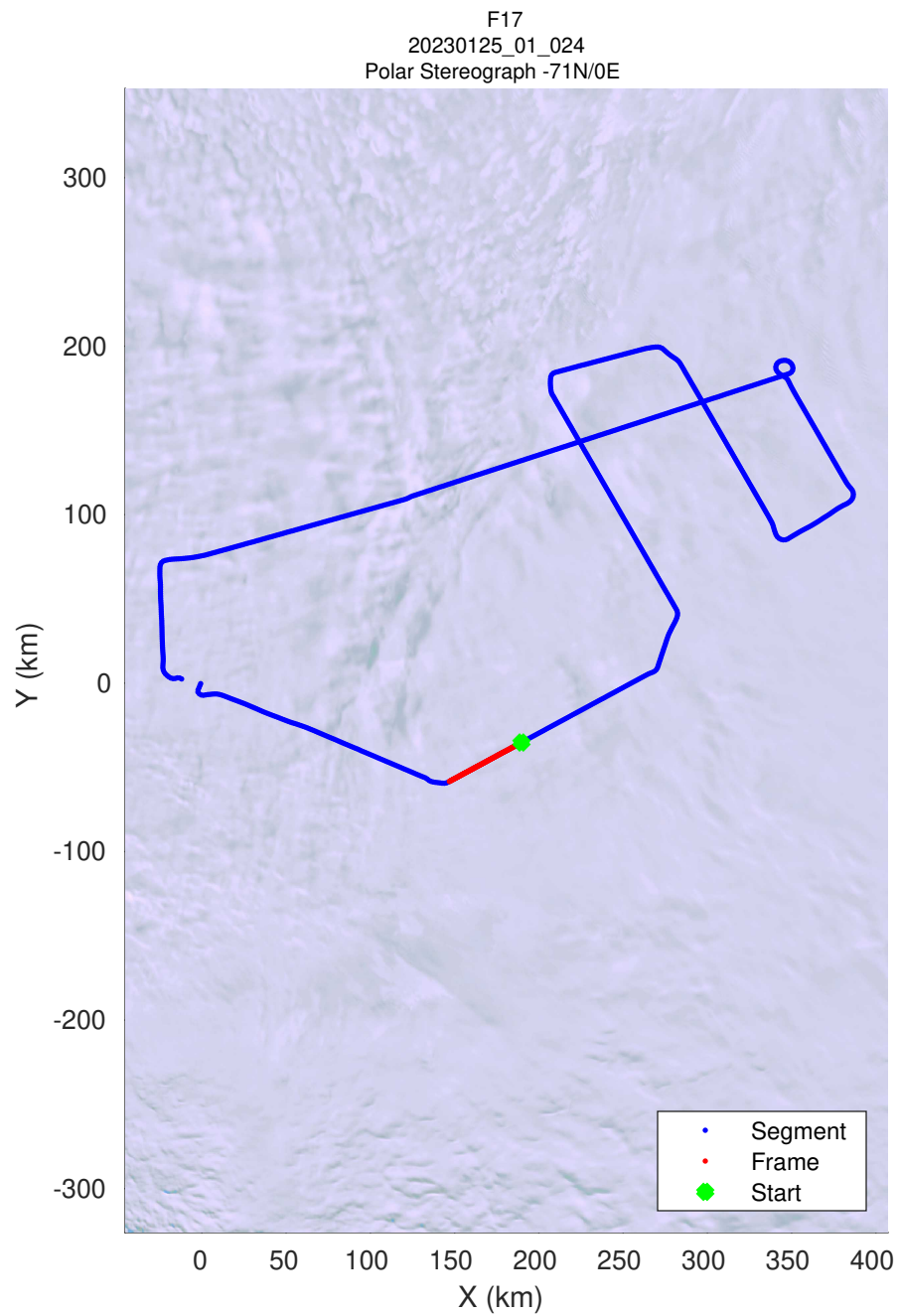
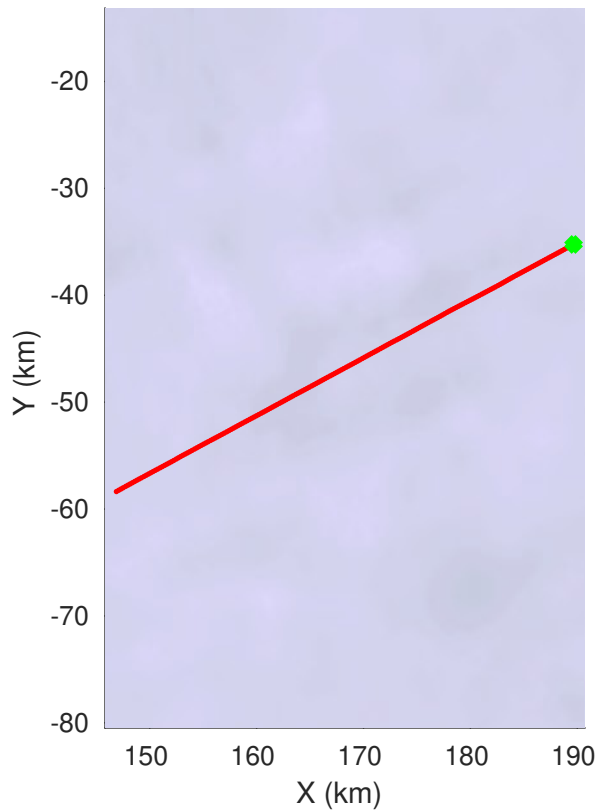
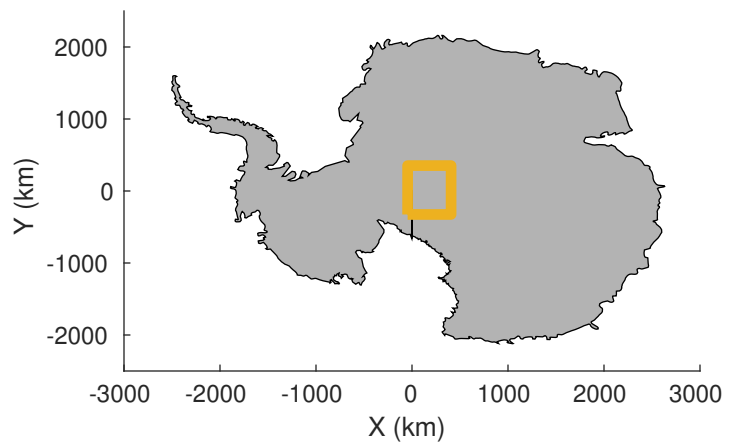


UTIG MARFA -- COLDEX
rds 2022_Antarctica_BaslerMKB: "F17" 20230125_01_023: 24:27:27.4 to 24:36:23.4 GPS

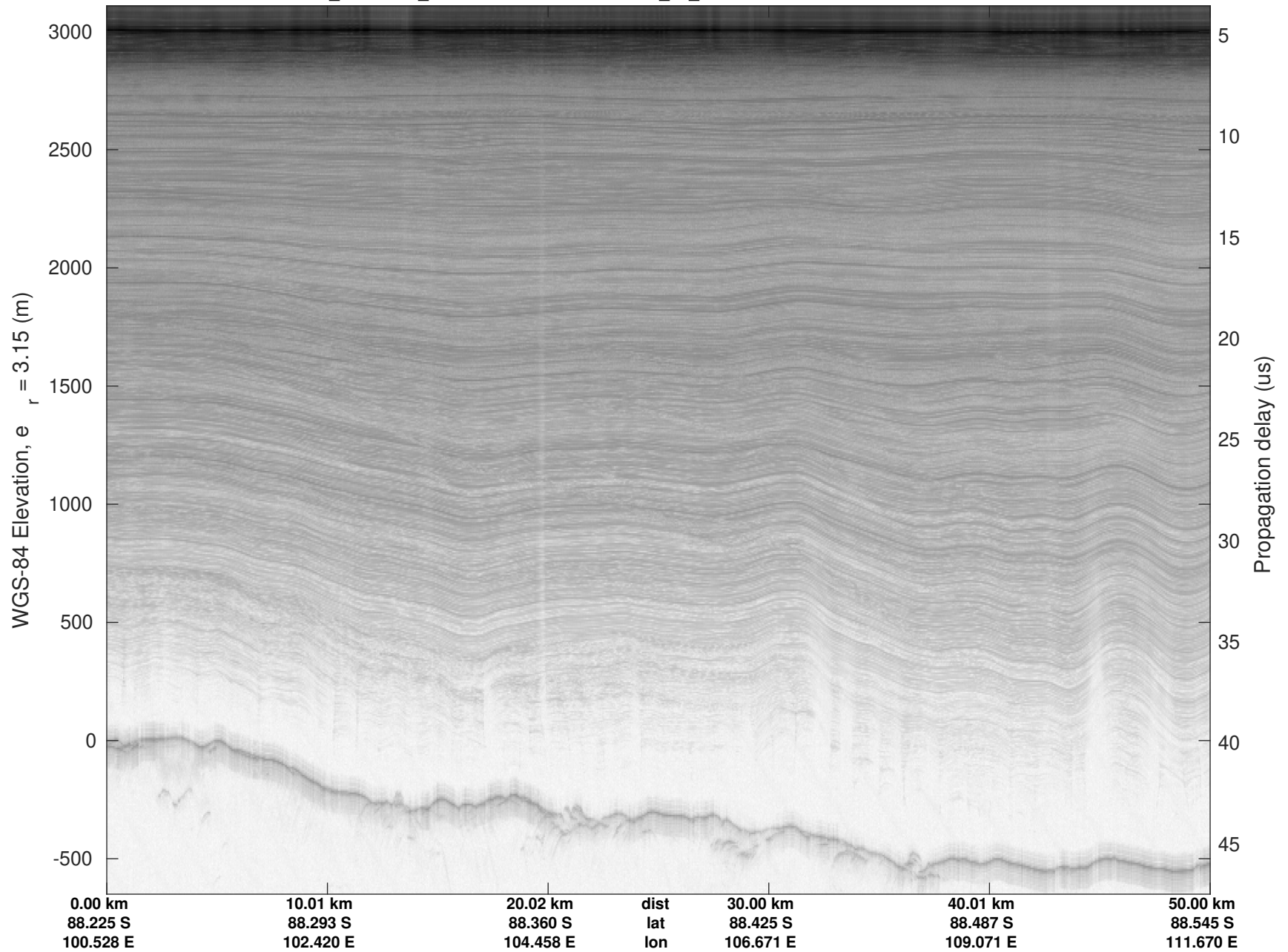


UTIG MARFA -- COLDEX
rds 2022_Antarctica_BaslerMKB: "F17" 20230125_01_023: 24:27:27.4 to 24:36:23.4 GPS

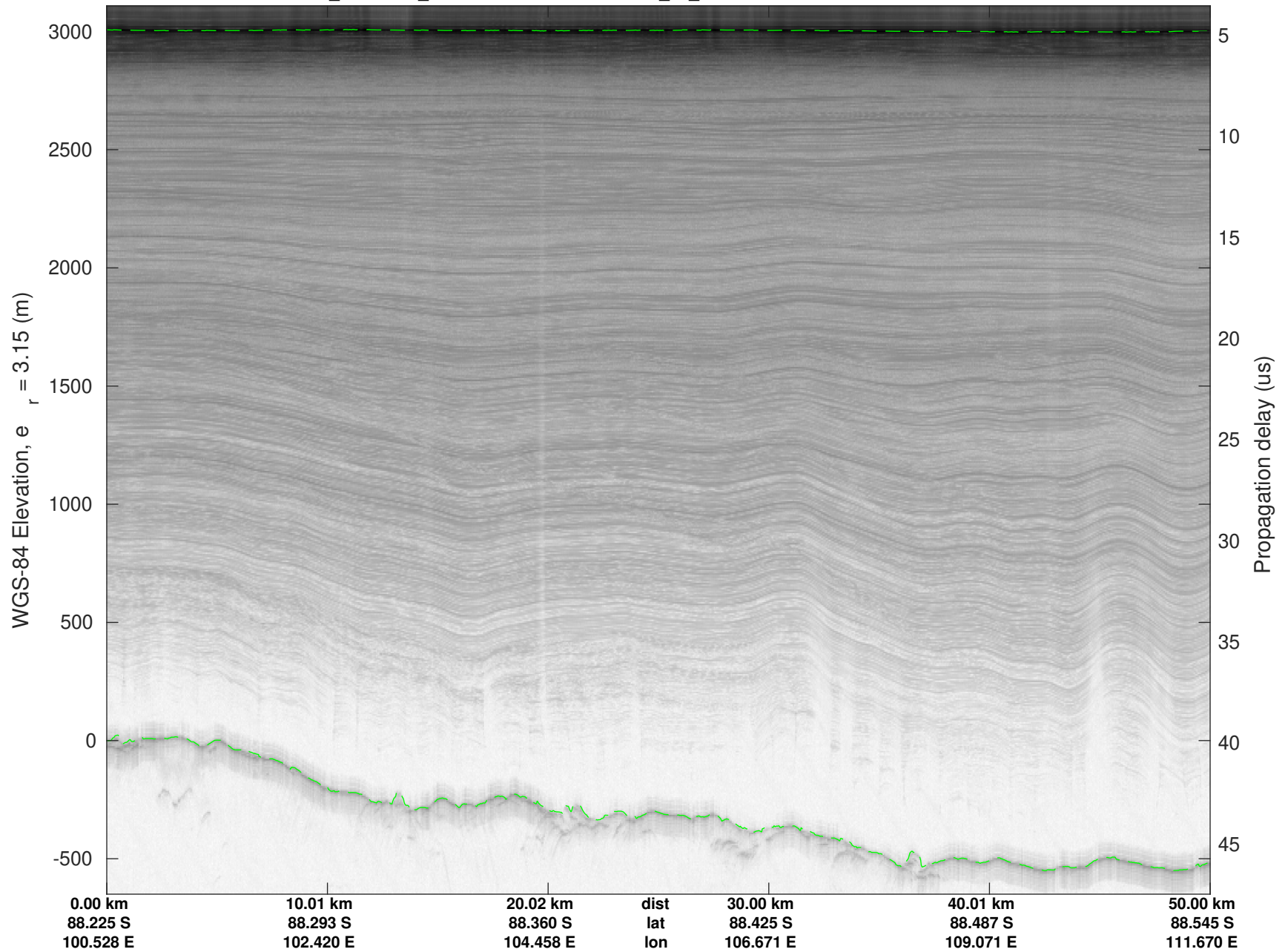


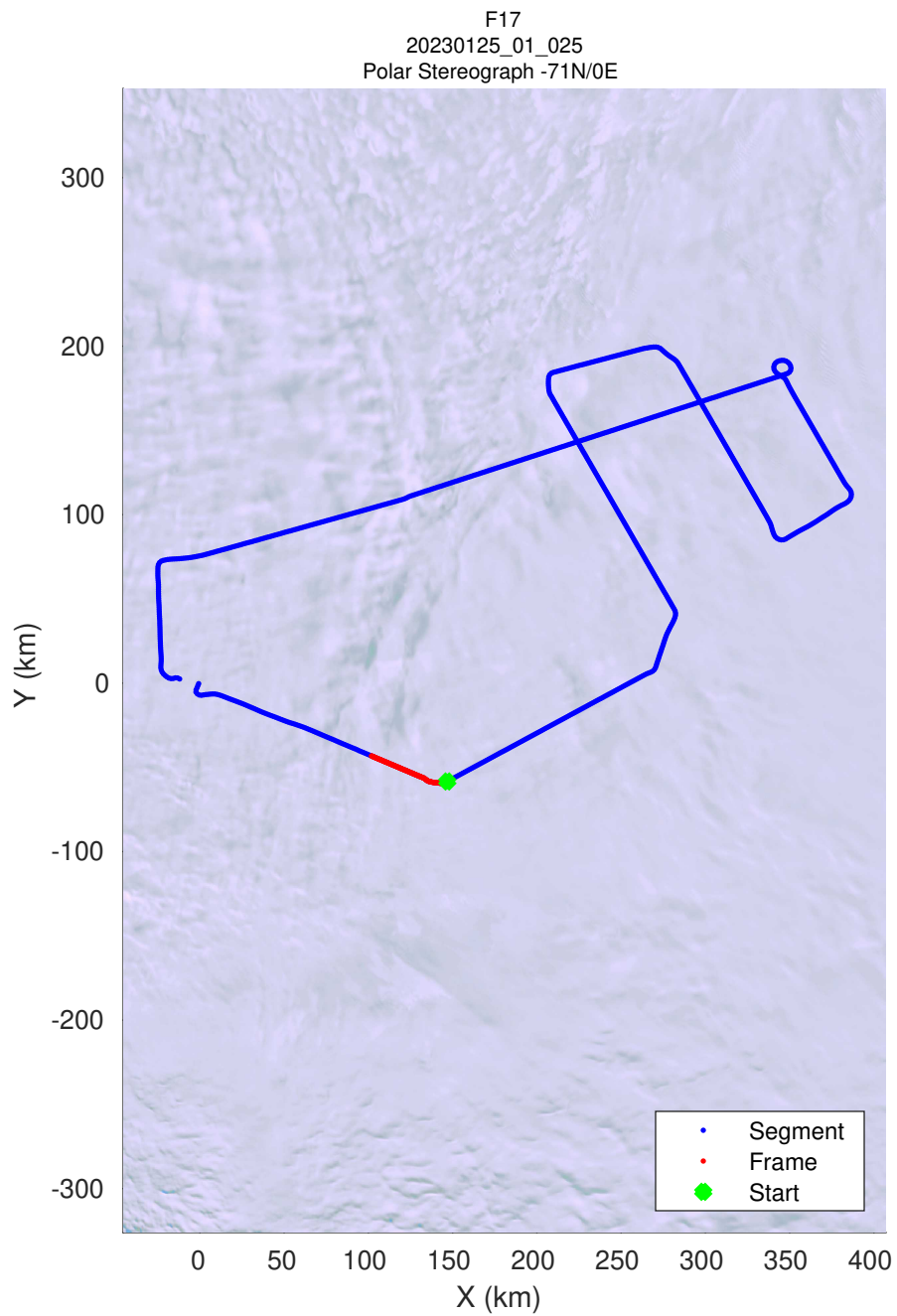
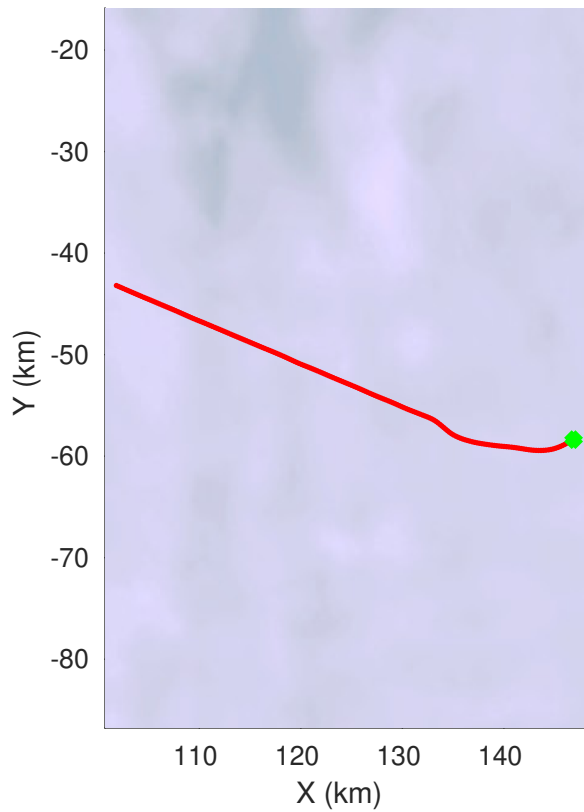
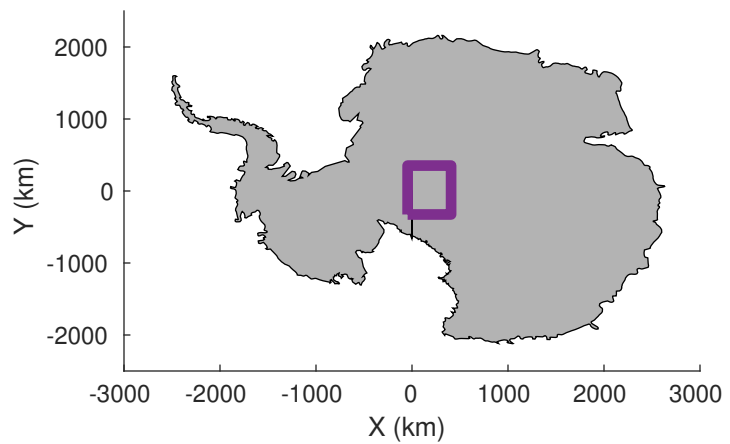


UTIG MARFA -- COLDEX
rds 2022_Antarctica_BaslerMKB: "F17" 20230125_01_024: 24:36:23.7 to 24:45:21.9 GPS




UTIG MARFA -- COLDEX
rds 2022_Antarctica_BaslerMKB: "F17" 20230125_01_024: 24:36:23.7 to 24:45:21.9 GPS

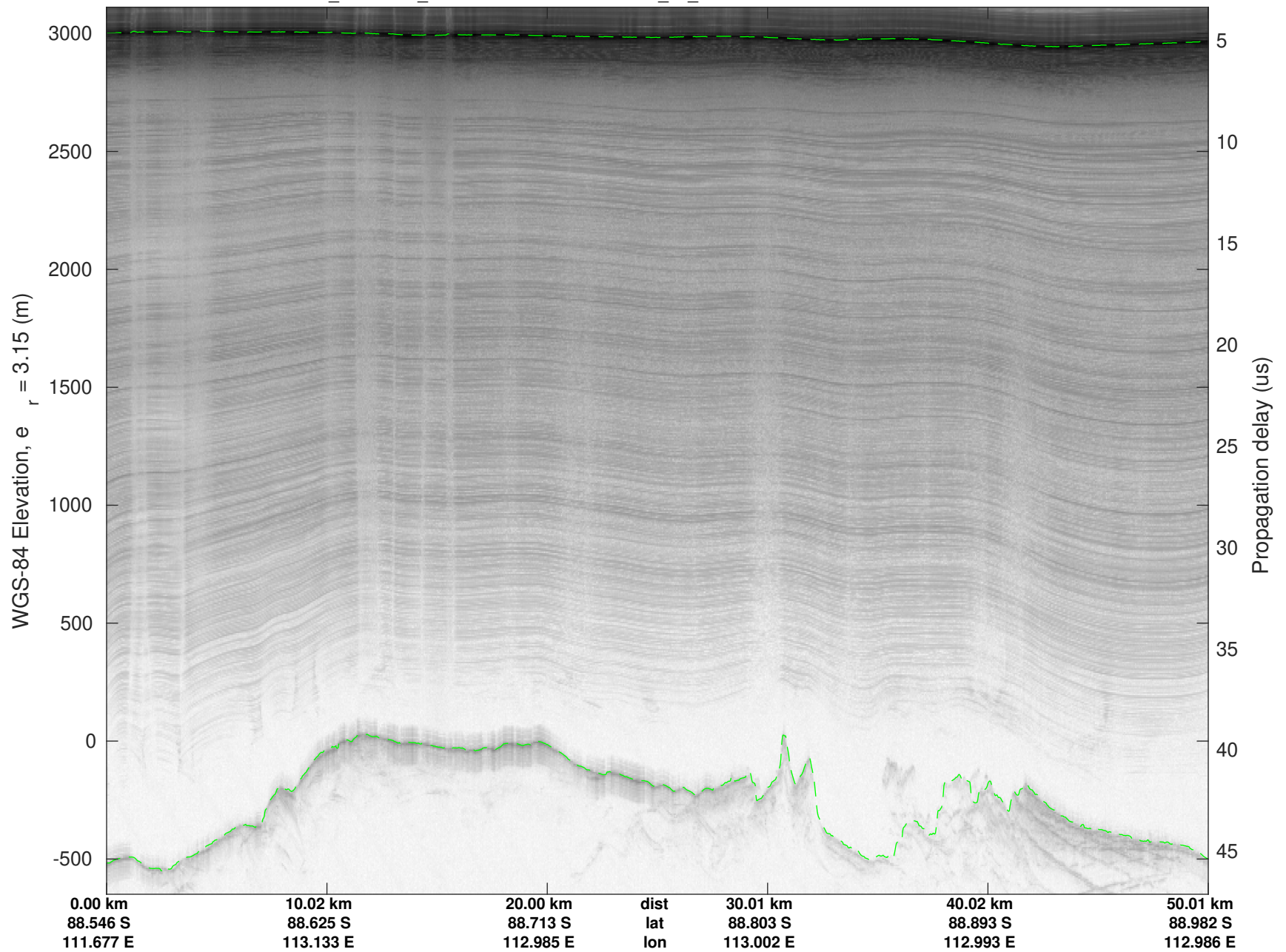


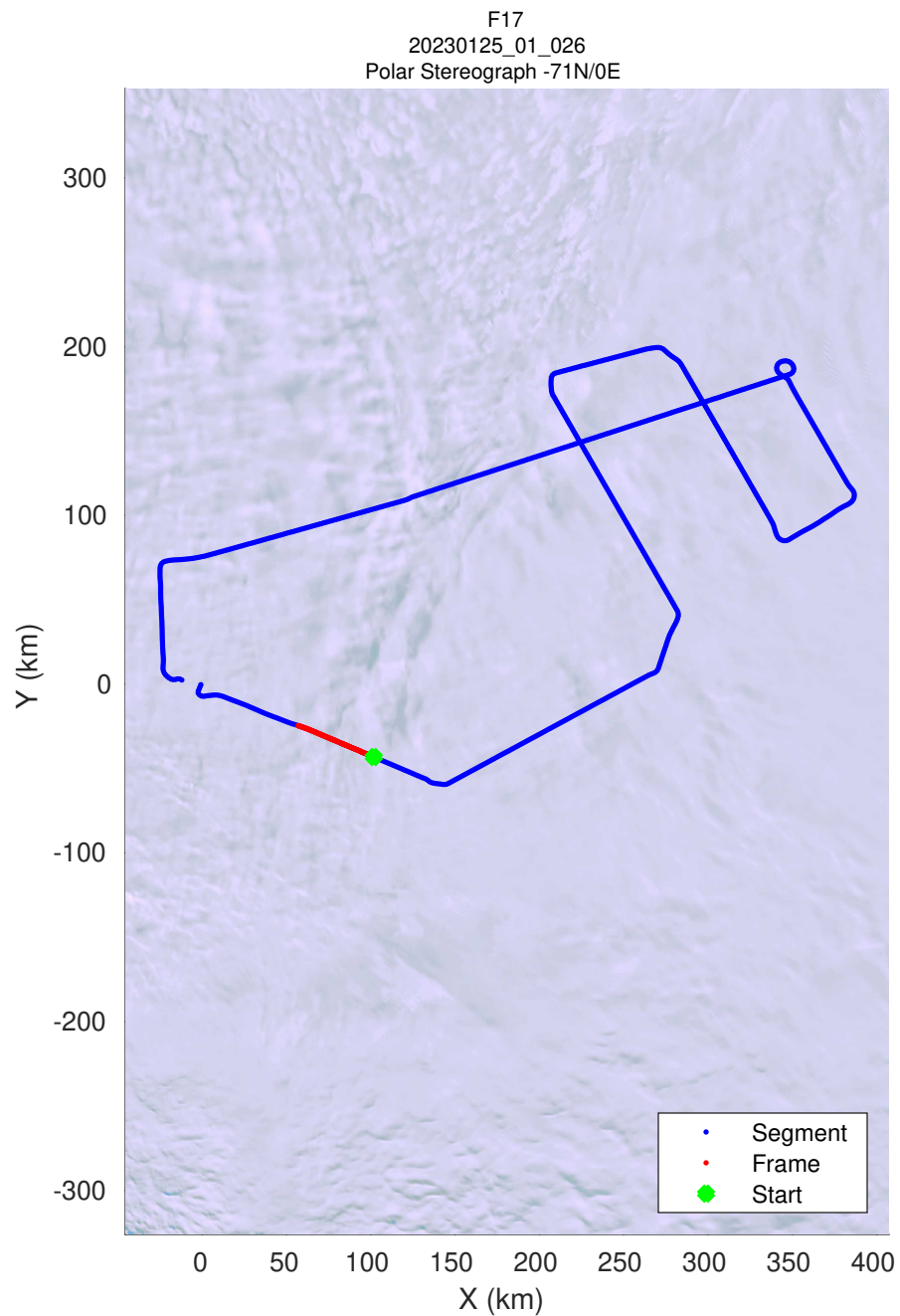
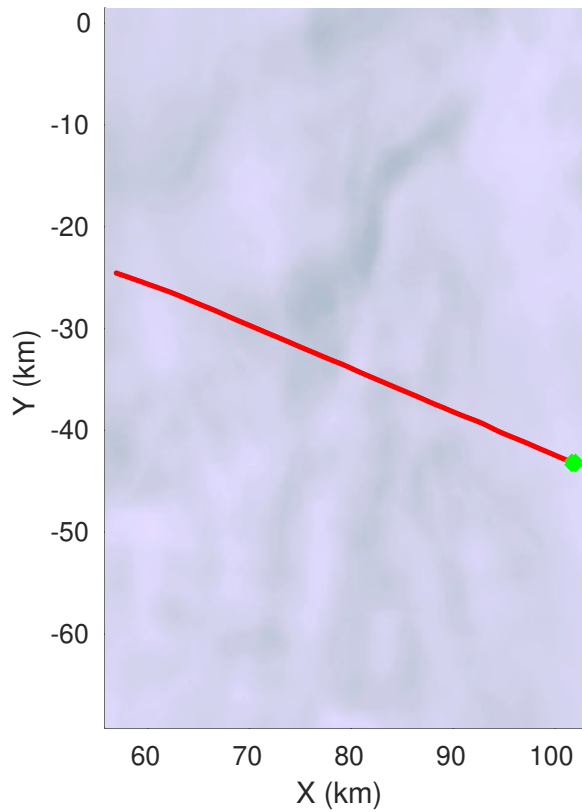
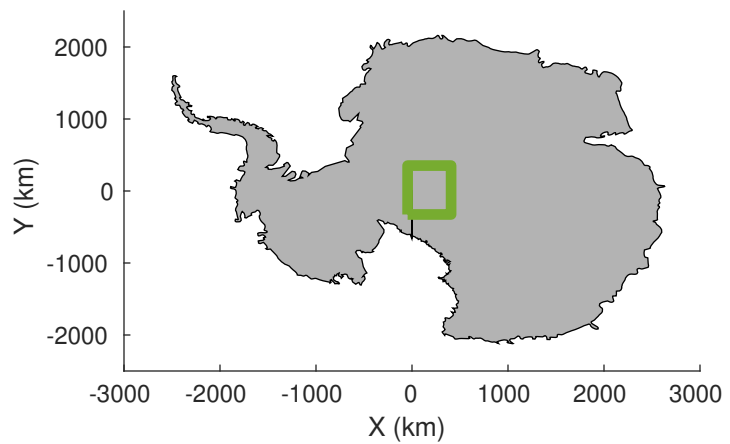


UTIG MARFA -- COLDEX
rds 2022_Antarctica_BaslerMKB: "F17" 20230125_01_025: 24:45:22.2 to 24:54:05.3 GPS




UTIG MARFA -- COLDEX
rds 2022_Antarctica_BaslerMKB: "F17" 20230125_01_025: 24:45:22.2 to 24:54:05.3 GPS

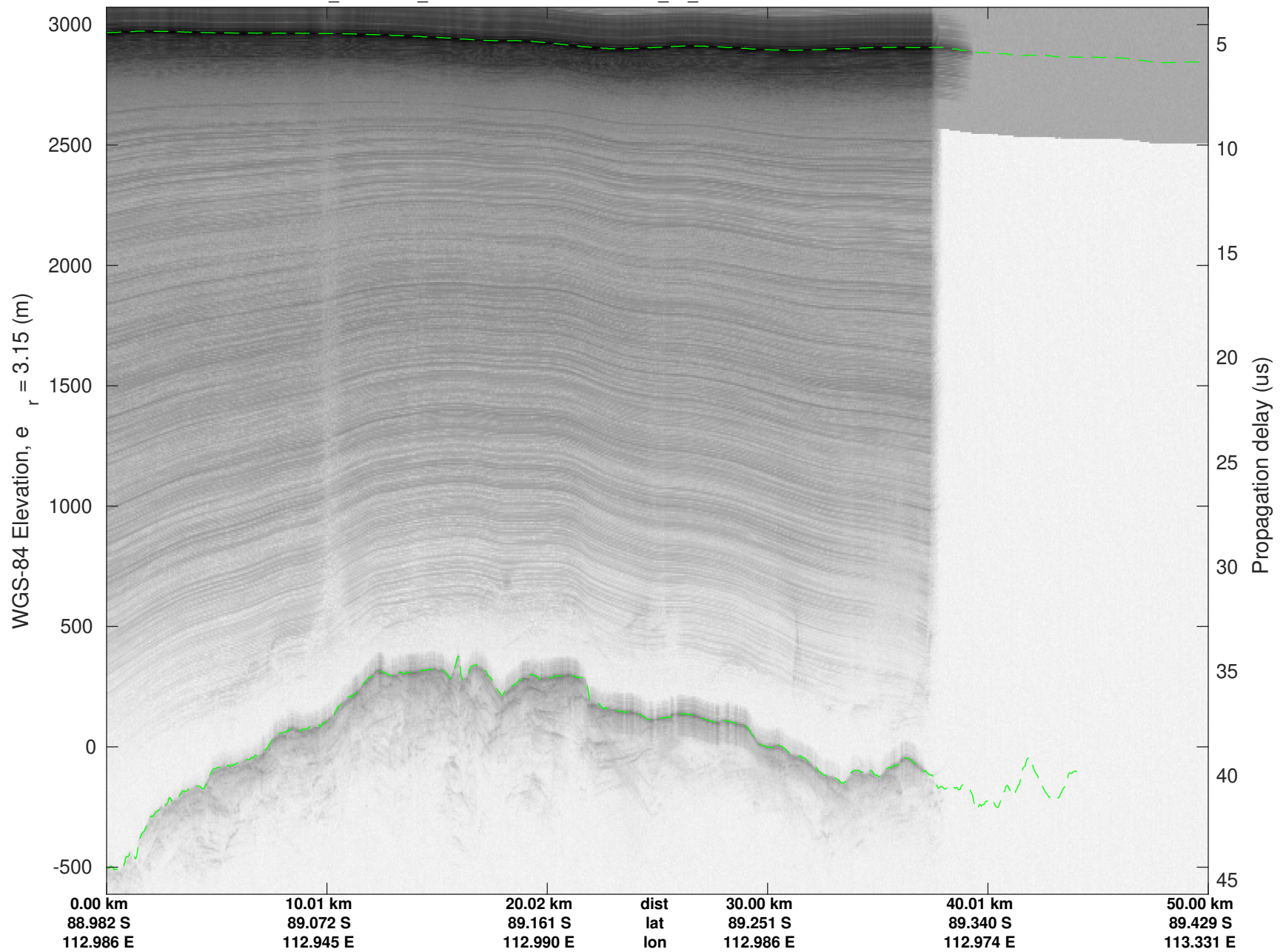


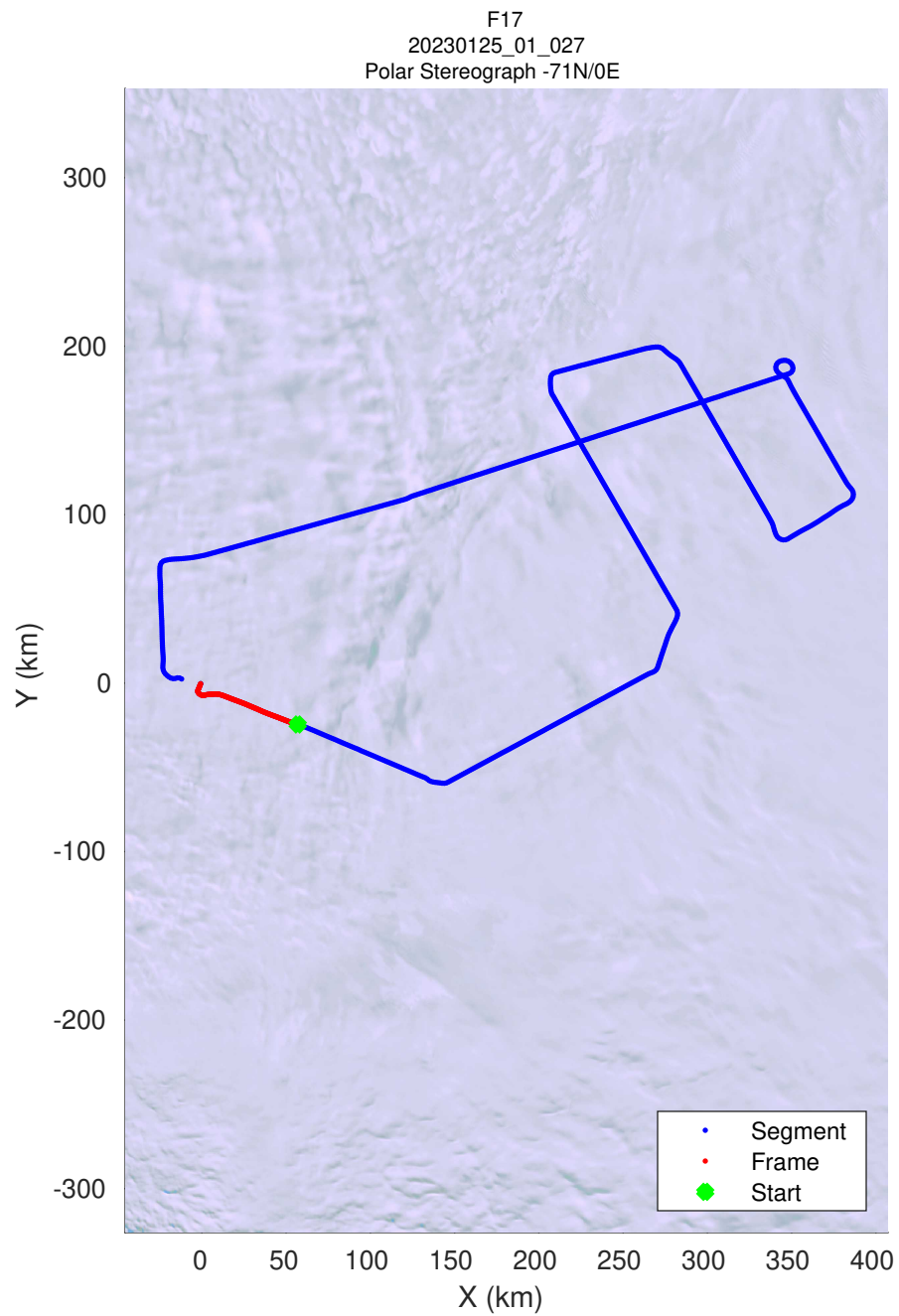
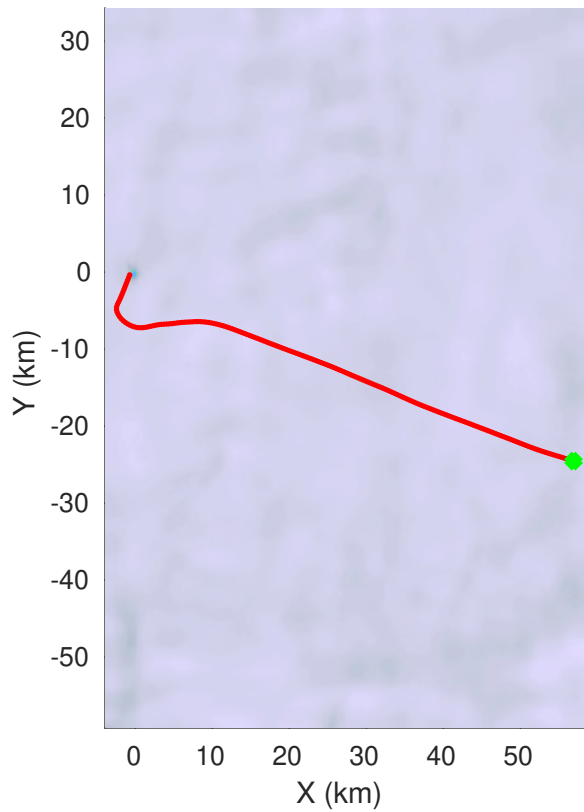
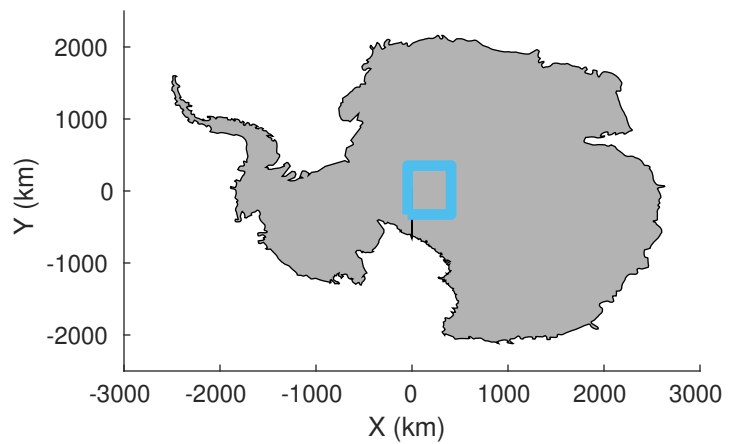


UTIG MARFA -- COLDEX
rds 2022_Antarctica_BaslerMKB: "F17" 20230125_01_026: 24:54:05.6 to 25:02:43.1 GPS




UTIG MARFA -- COLDEX
rds 2022_Antarctica_BaslerMKB: "F17" 20230125_01_026: 24:54:05.6 to 25:02:43.1 GPS





UTIG MARFA -- COLDEX
rds 2022_Antarctica_BaslerMKB: "F17" 20230125_01_027: 25:02:43.4 to 25:16:52.2 GPS



UTIG MARFA -- COLDEX
rds 2022_Antarctica_BaslerMKB: "F17" 20230125_01_027: 25:02:43.4 to 25:16:52.2 GPS

