


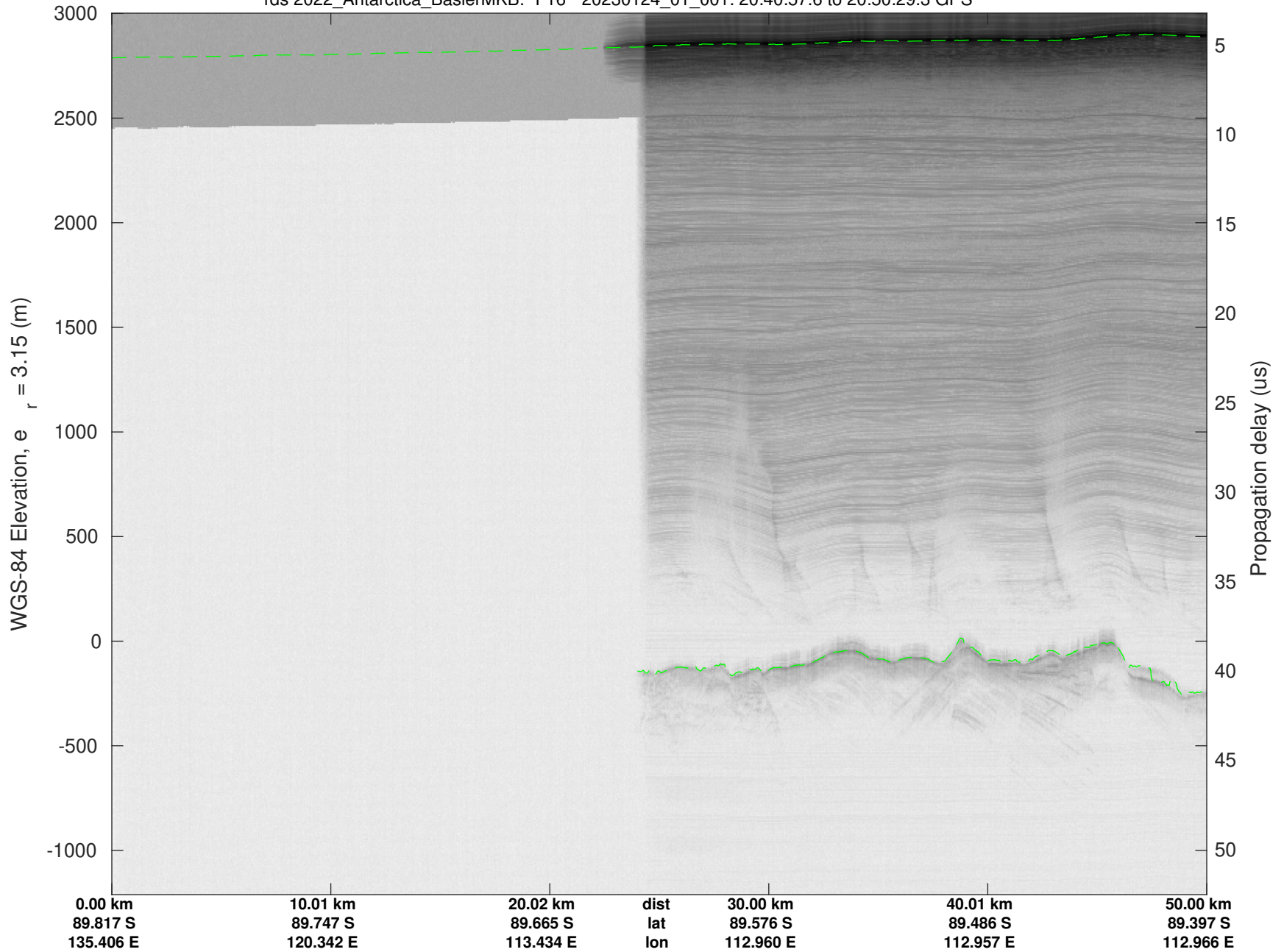
UTIG MARFA -- COLDEX

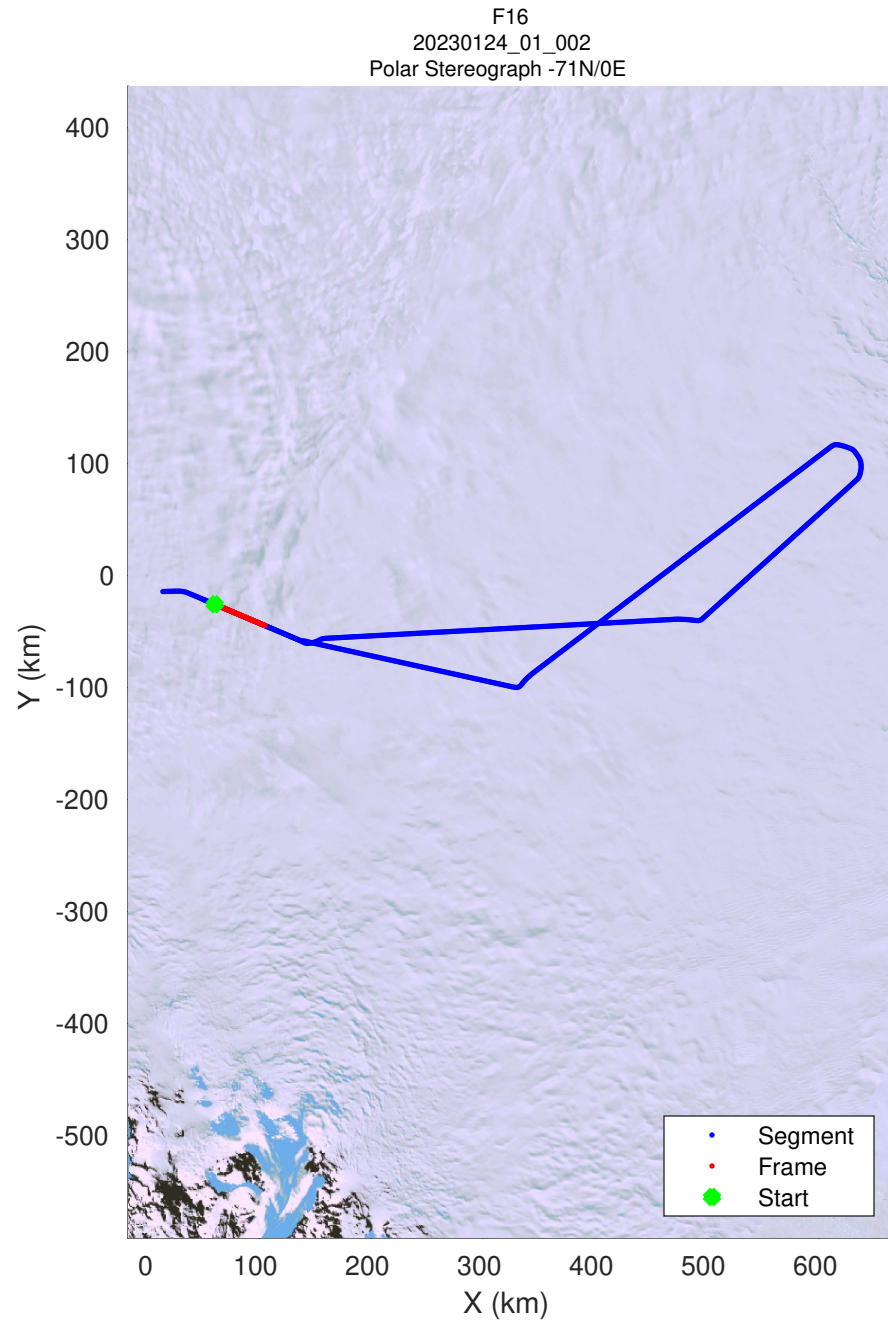
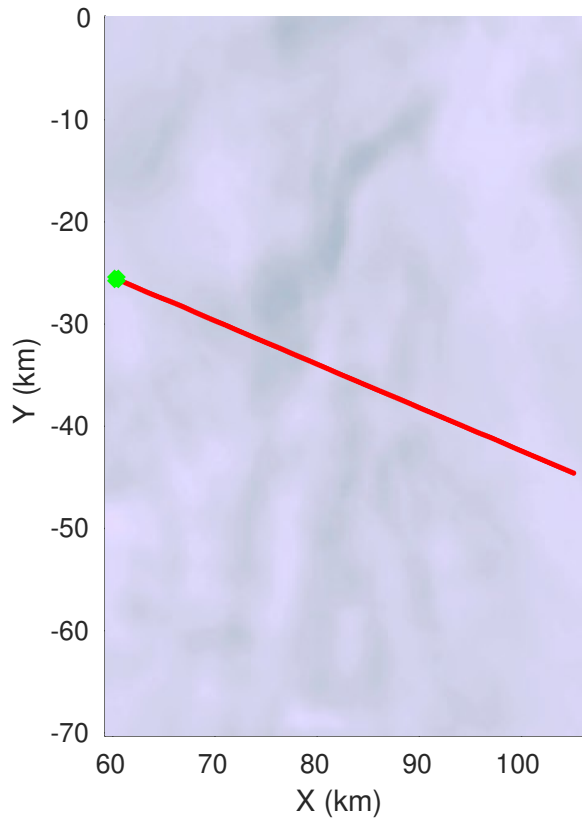
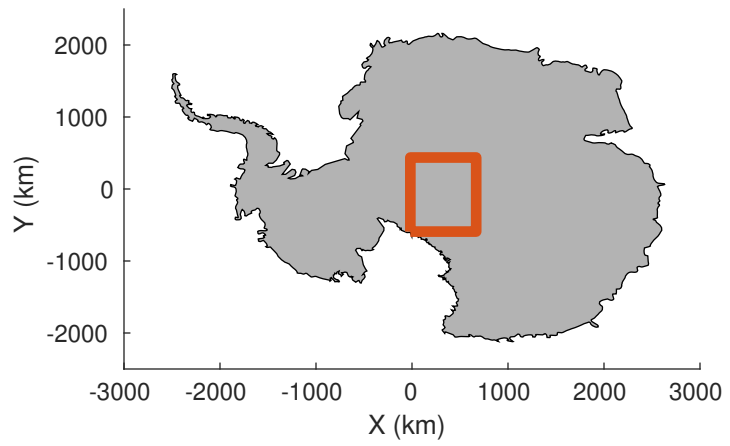
rds 2022_Antarctica_BaslerMKB: "F16" 20230124_01_001: 20:40:57.6 to 20:50:29.3 GPS




UTIG MARFA -- COLDEX

rds 2022_Antarctica_BaslerMKB: "F16" 20230124_01_001: 20:40:57.6 to 20:50:29.3 GPS

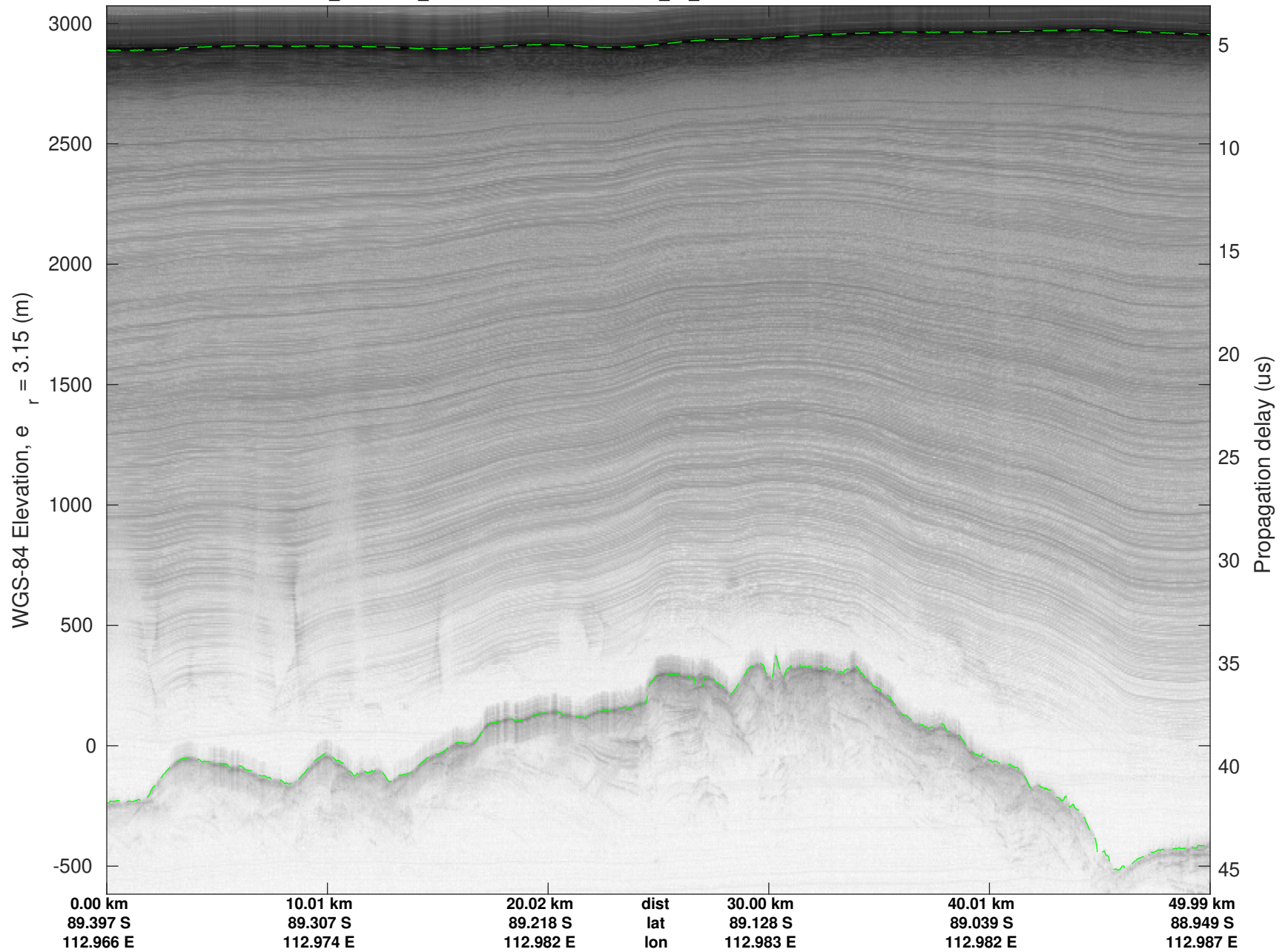


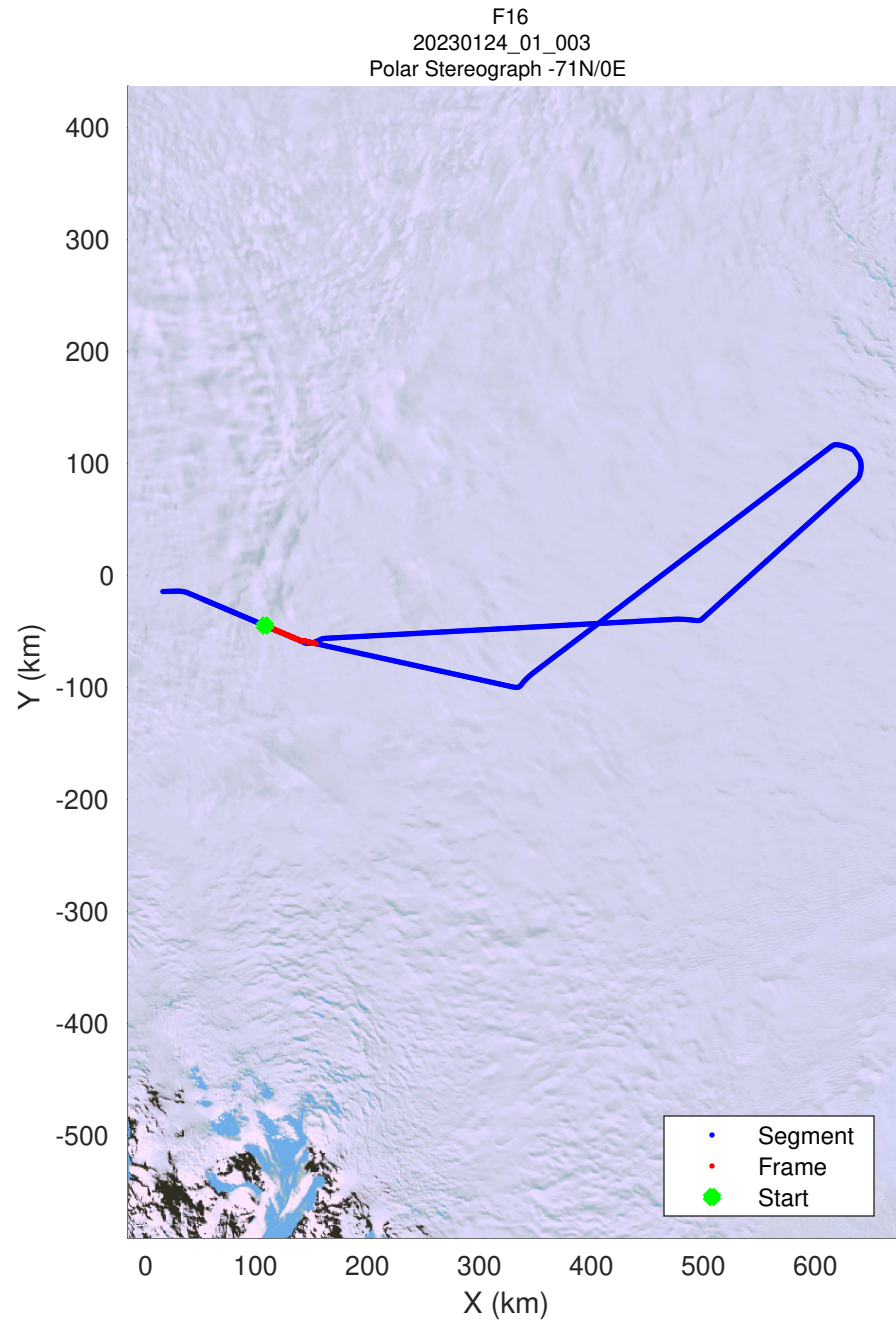
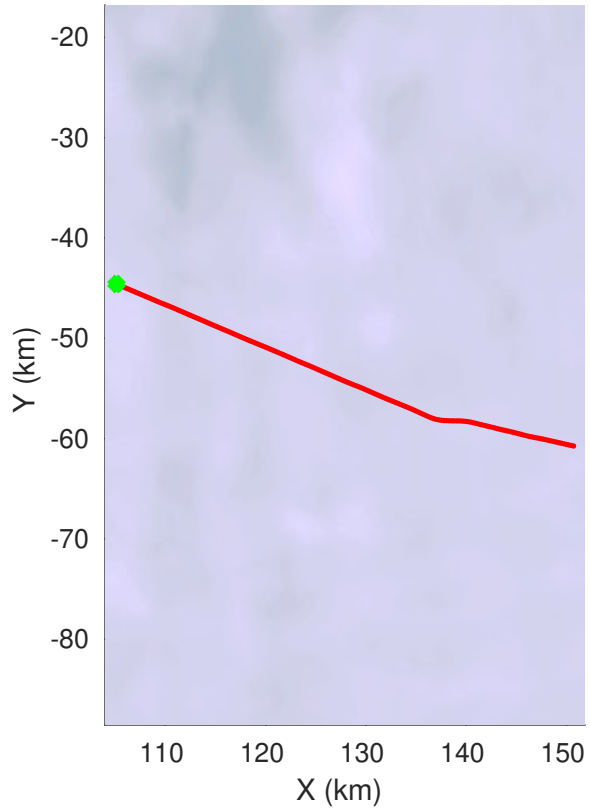
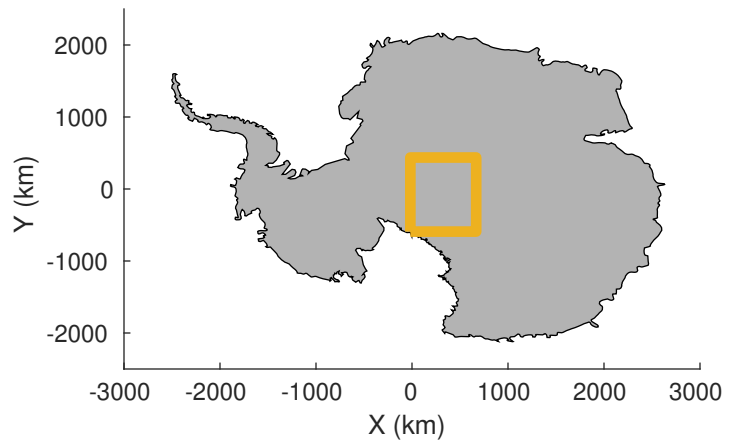


UTIG MARFA -- COLDEX
rds 2022_Antarctica_BaslerMKB: "F16" 20230124_01_002: 20:50:29.6 to 21:00:00.3 GPS




UTIG MARFA -- COLDEX
rds 2022_Antarctica_BaslerMKB: "F16" 20230124_01_002: 20:50:29.6 to 21:00:00.3 GPS

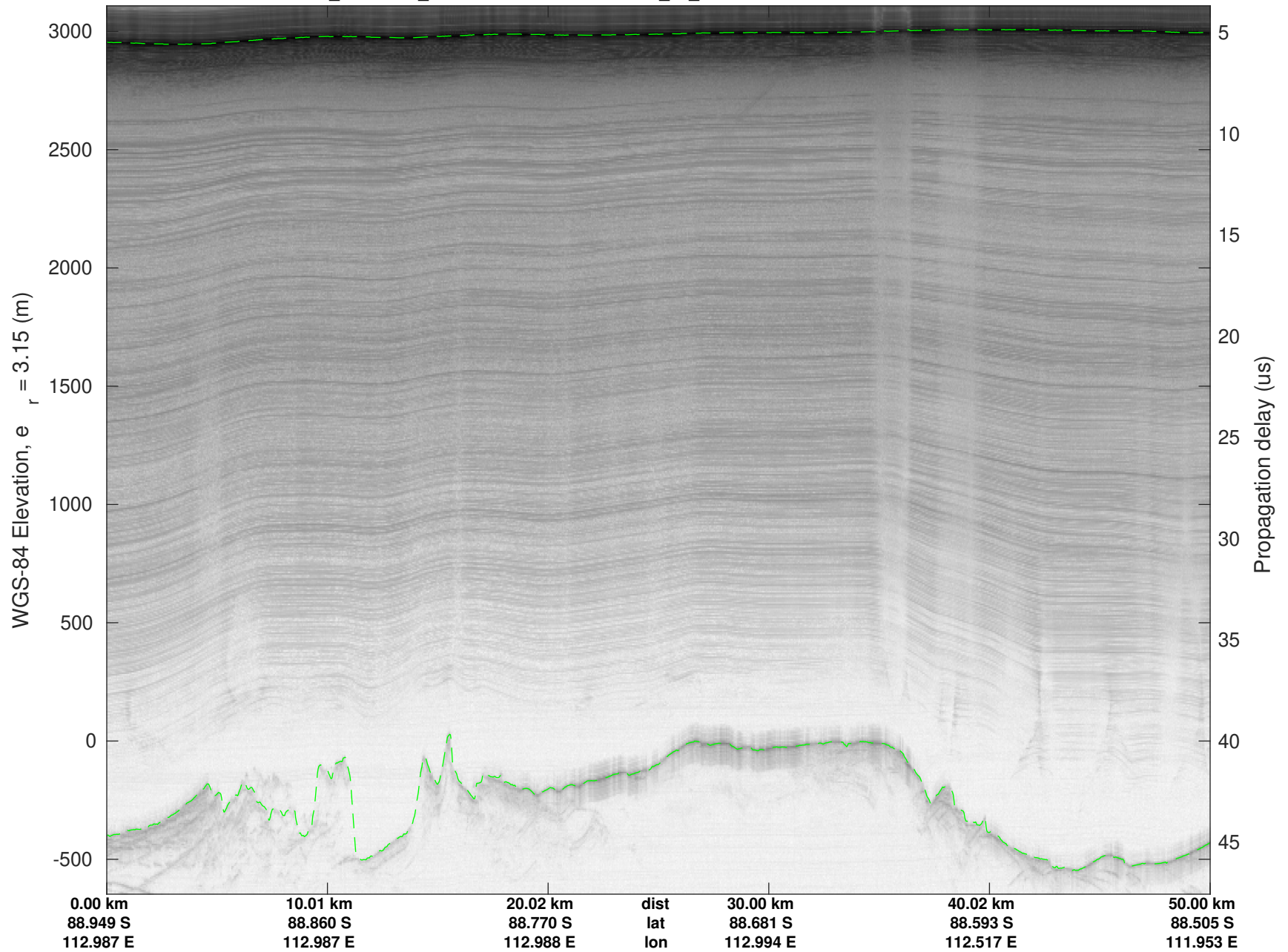


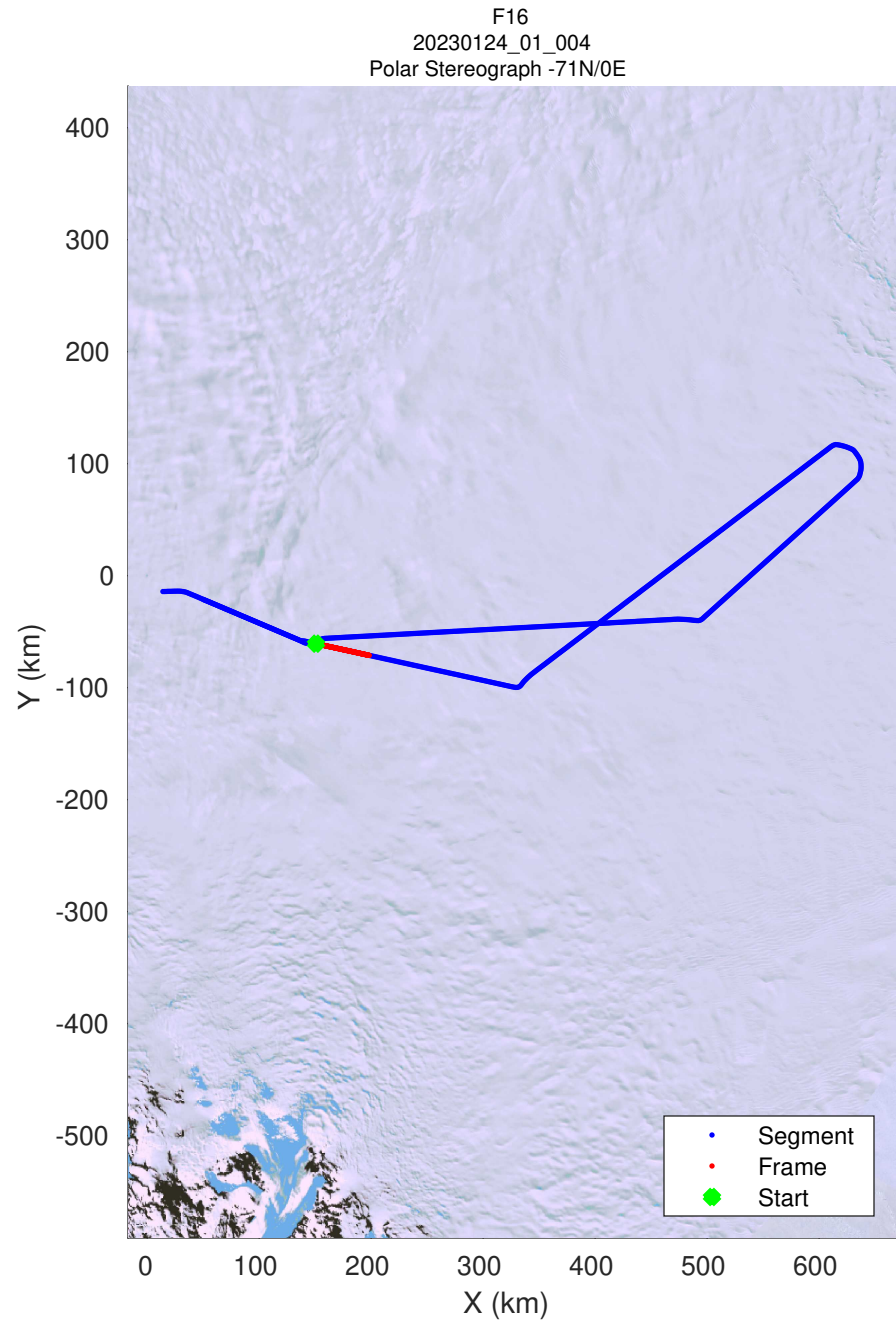
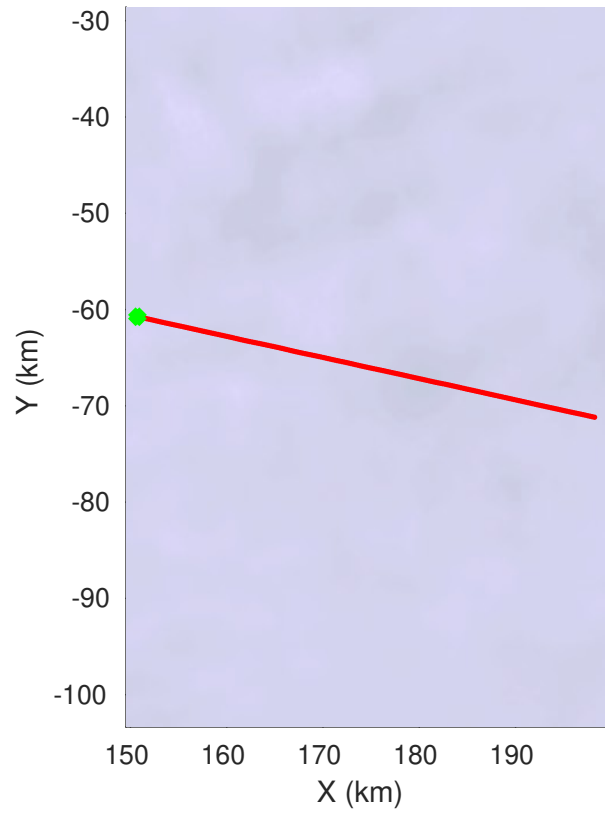
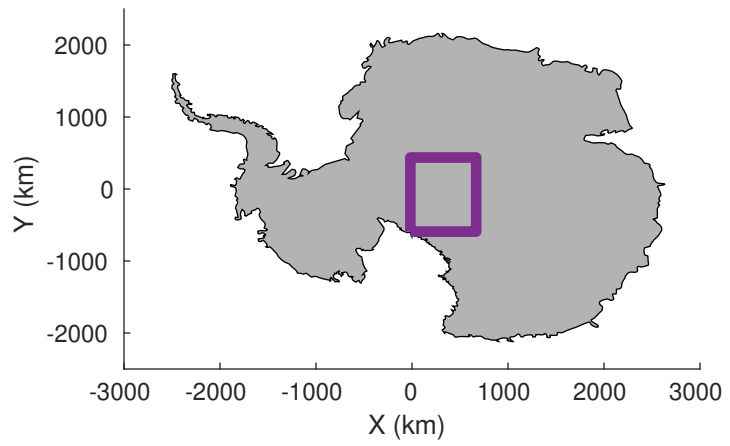


UTIG MARFA -- COLDEX
rds 2022_Antarctica_BaslerMKB: "F16" 20230124_01_003: 21:00:00.6 to 21:09:28.5 GPS




UTIG MARFA -- COLDEX
rds 2022_Antarctica_BaslerMKB: "F16" 20230124_01_003: 21:00:00.6 to 21:09:28.5 GPS

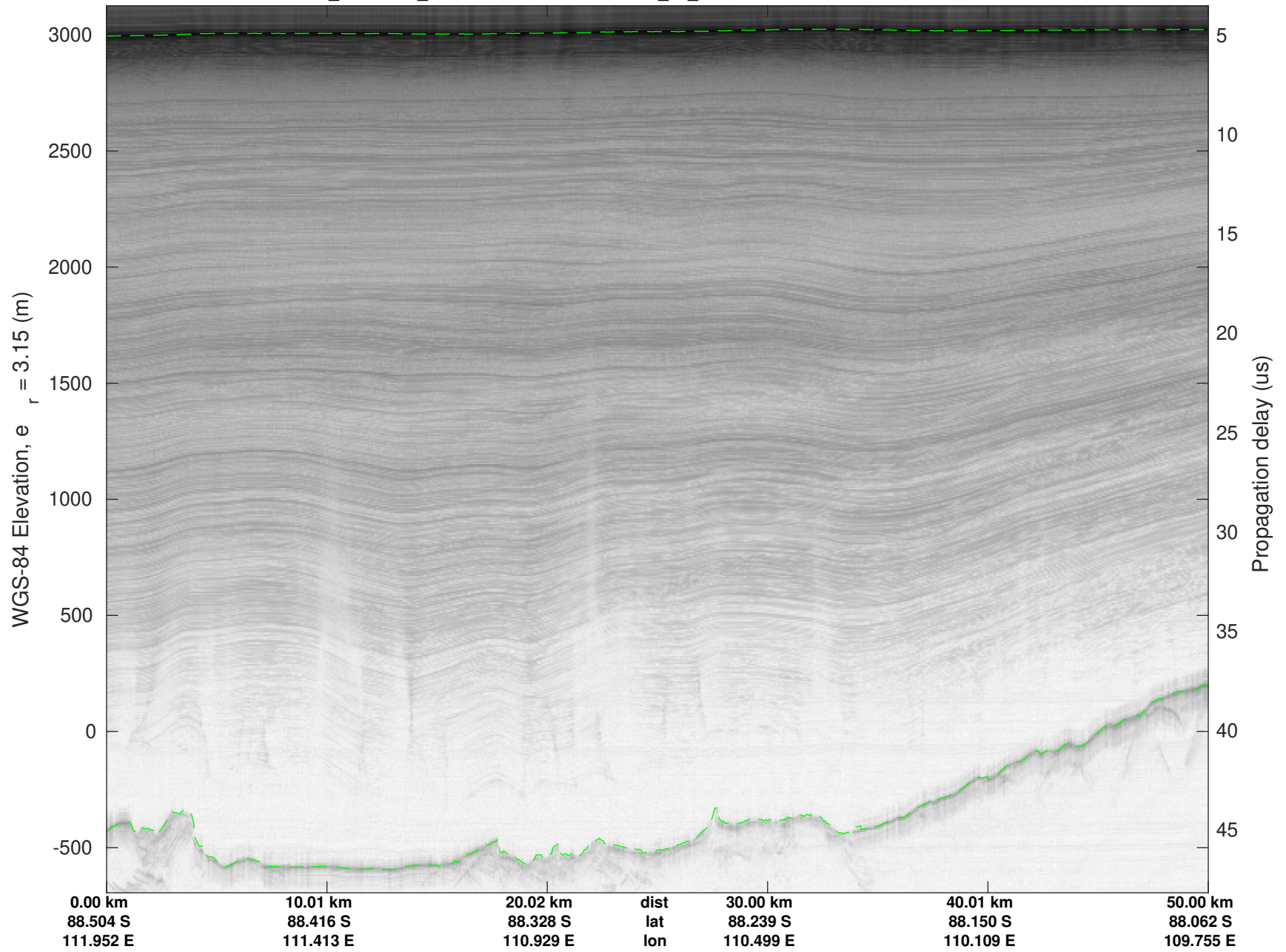


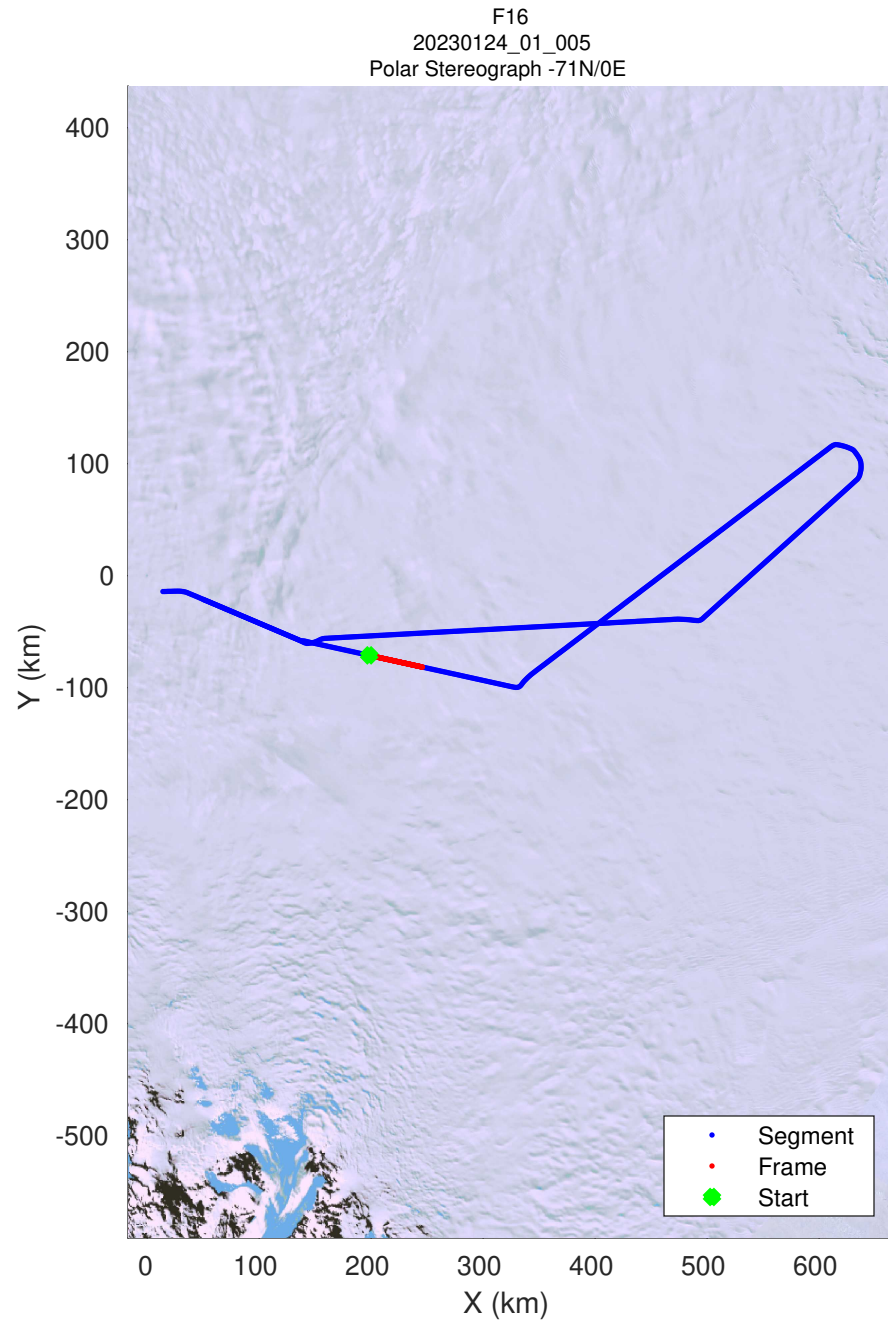
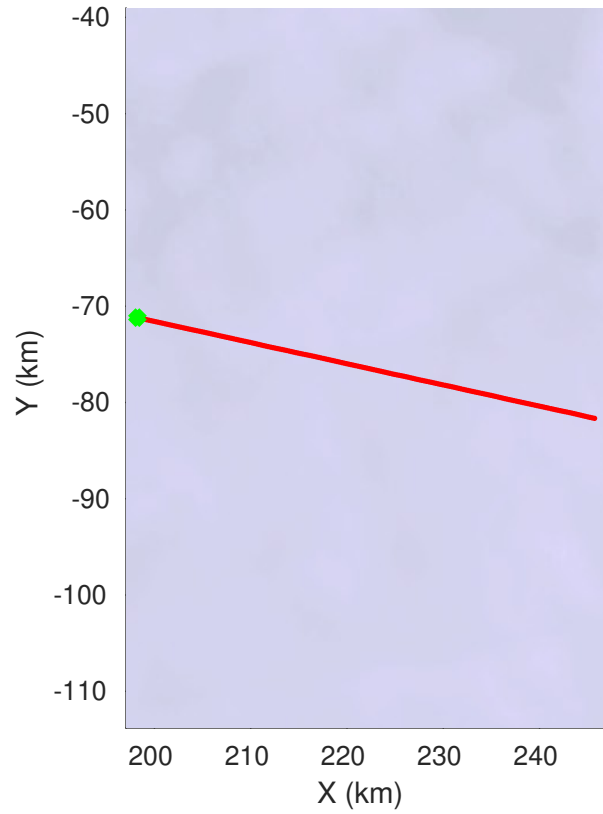
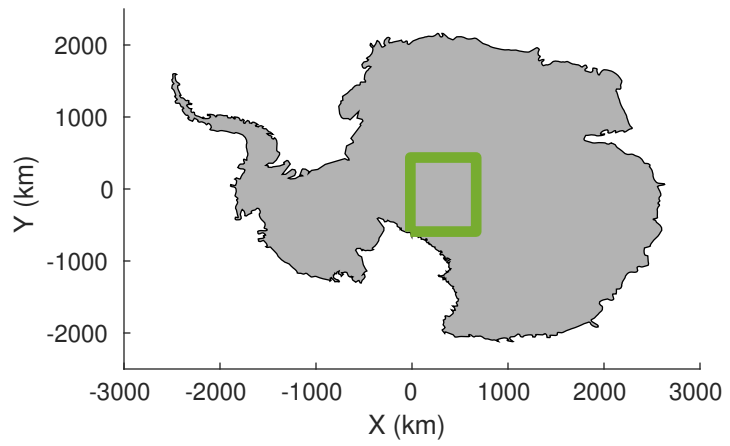


UTIG MARFA -- COLDEX
rds 2022_Antarctica_BaslerMKB: "F16" 20230124_01_004: 21:09:28.8 to 21:18:42.7 GPS




UTIG MARFA -- COLDEX
rds 2022_Antarctica_BaslerMKB: "F16" 20230124_01_004: 21:09:28.8 to 21:18:42.7 GPS

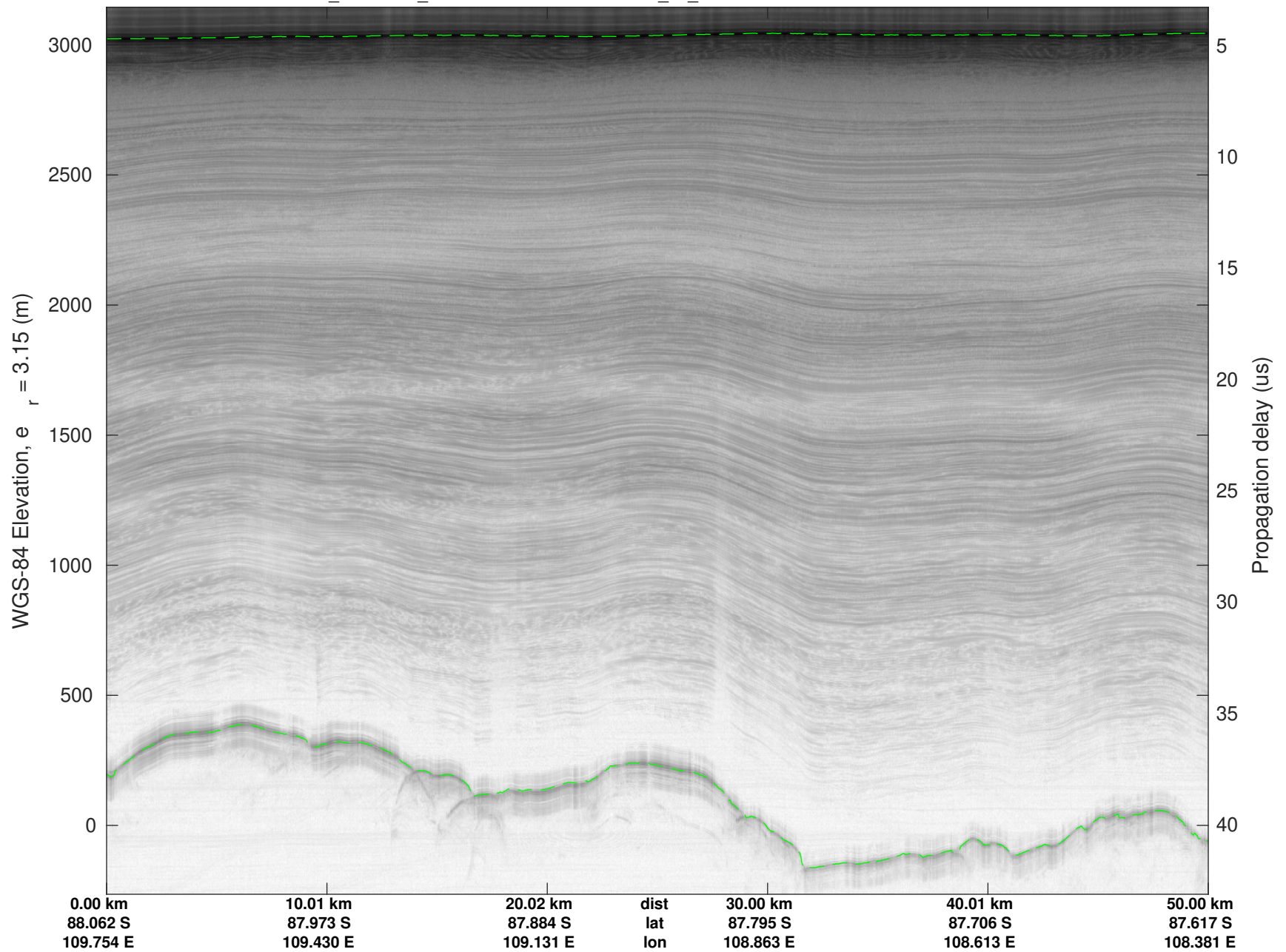


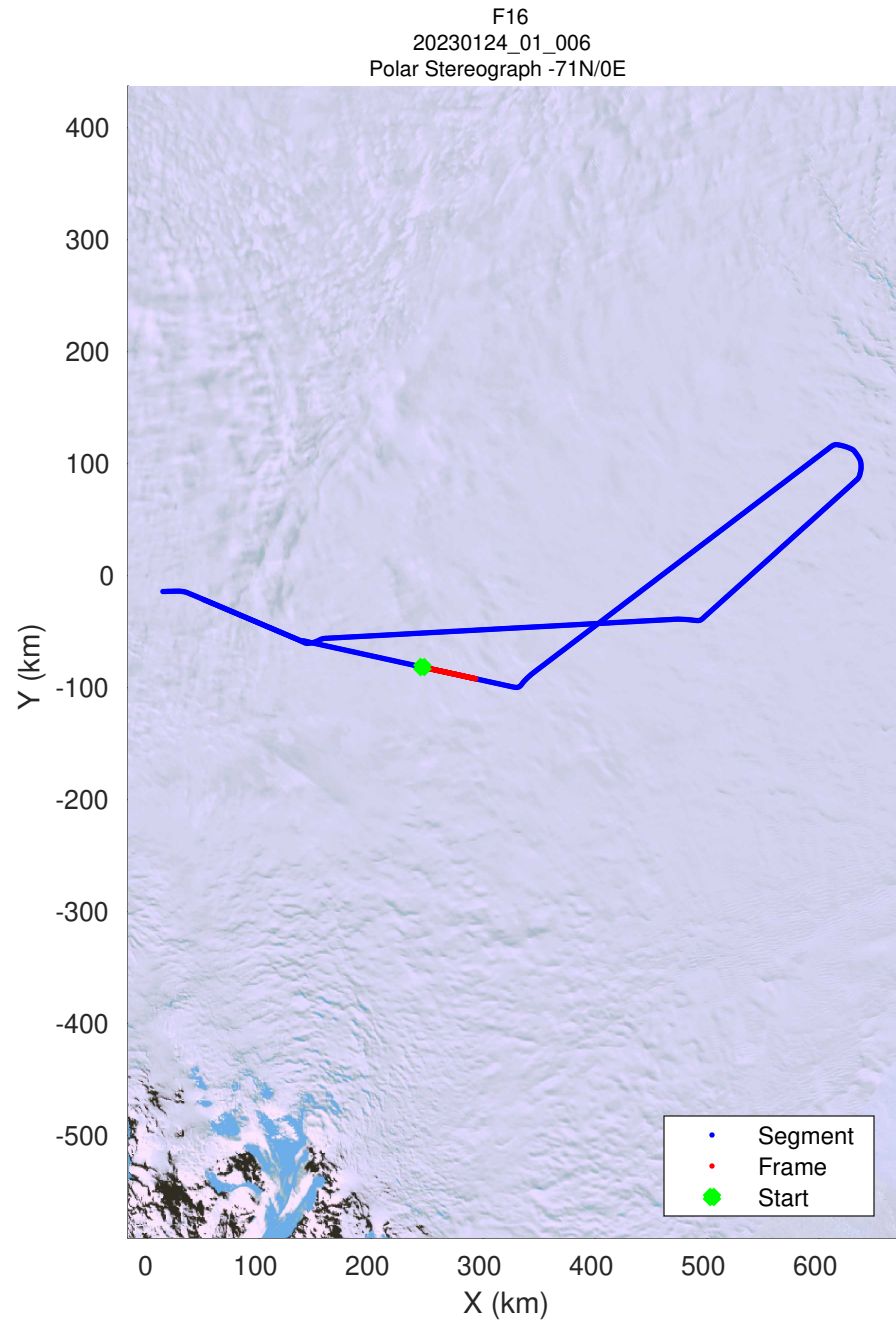
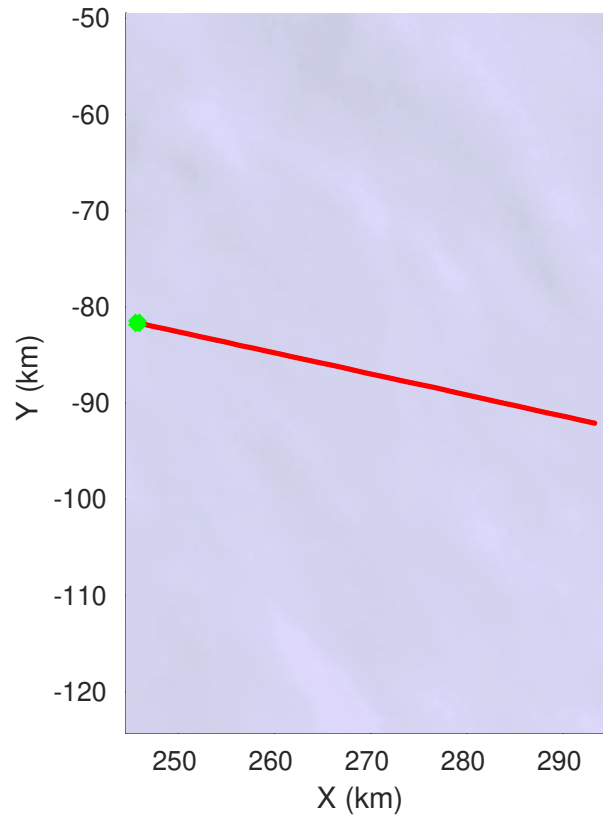
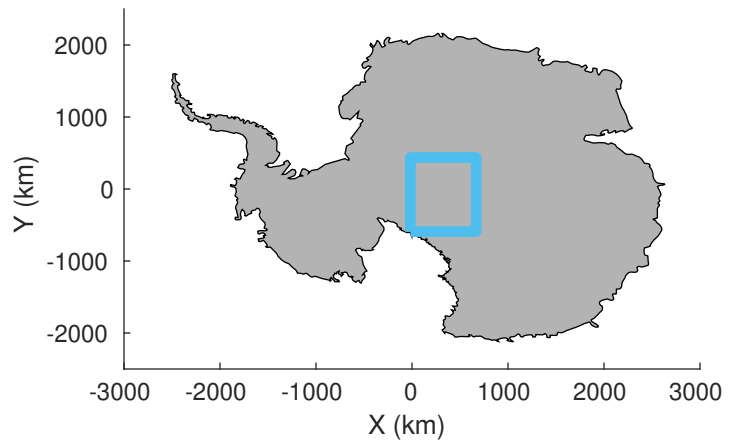


UTIG MARFA -- COLDEX
rds 2022_Antarctica_BaslerMKB: "F16" 20230124_01_005: 21:18:43.0 to 21:27:56.0 GPS




UTIG MARFA -- COLDEX
rds 2022_Antarctica_BaslerMKB: "F16" 20230124_01_005: 21:18:43.0 to 21:27:56.0 GPS

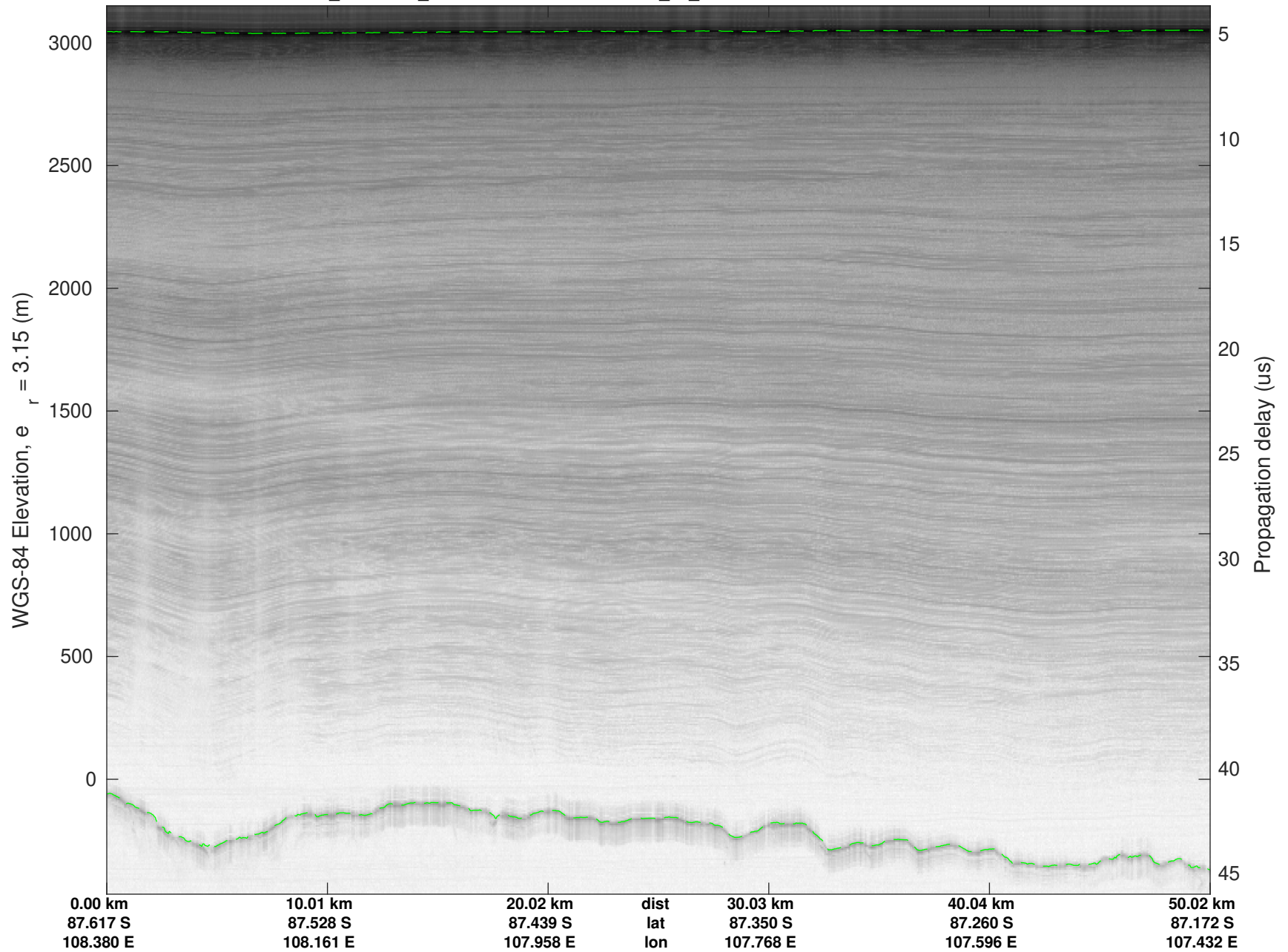


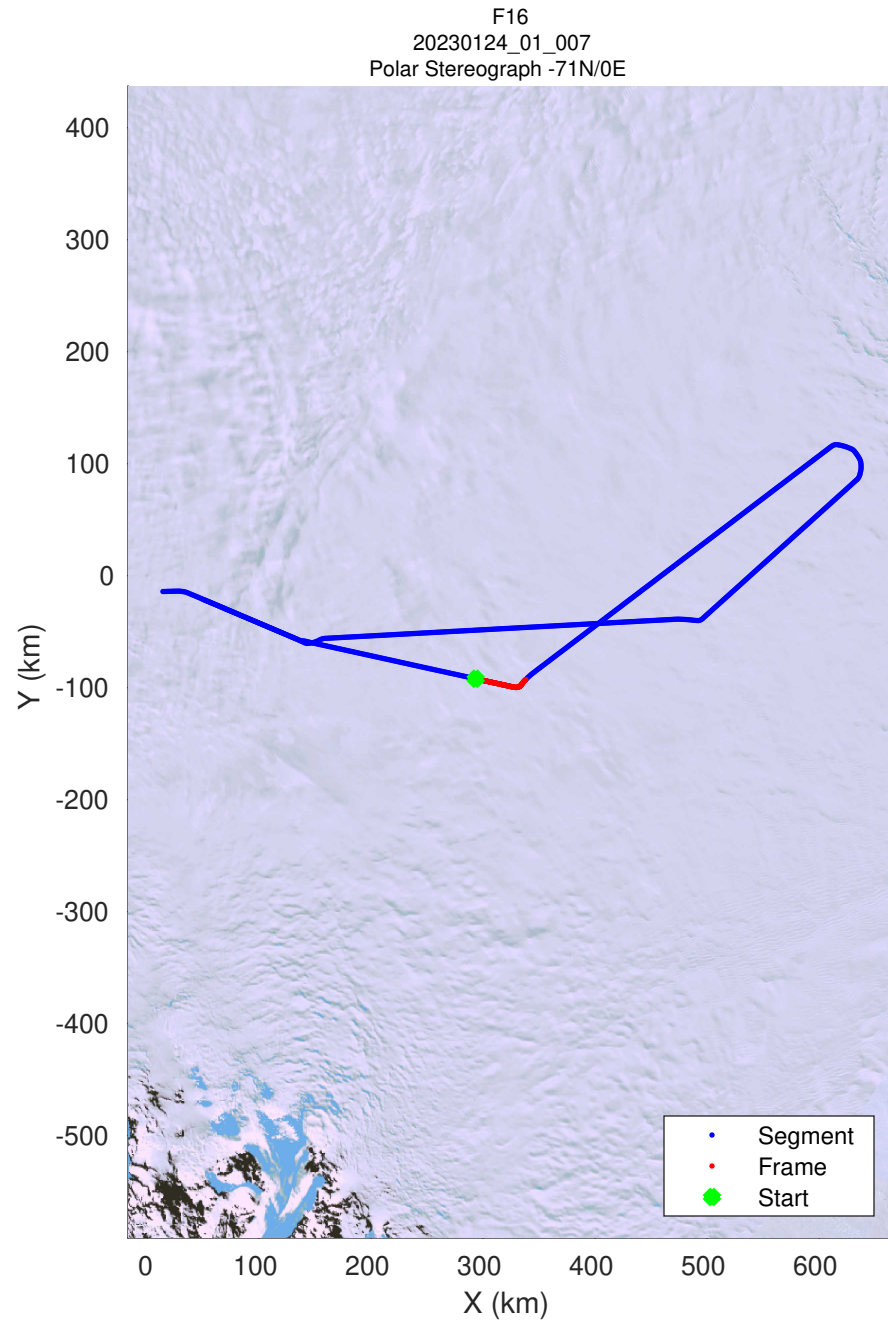
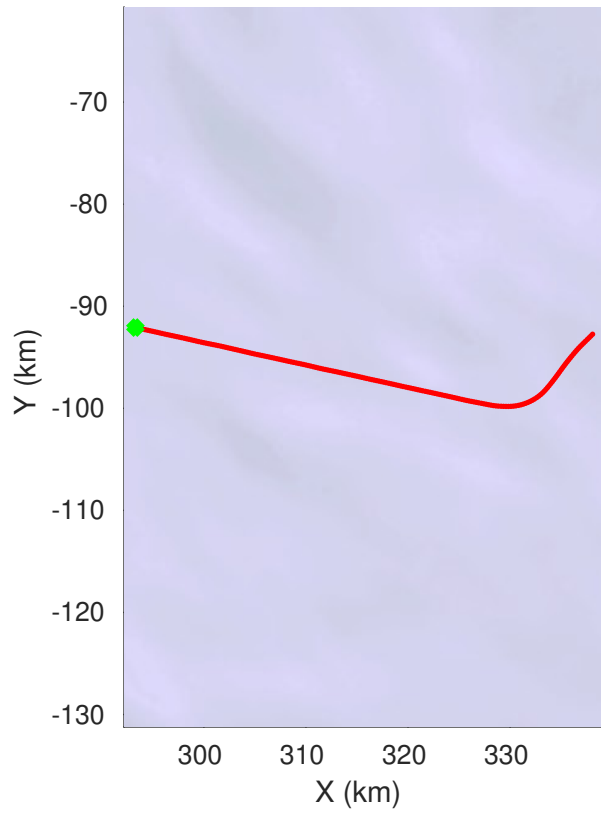
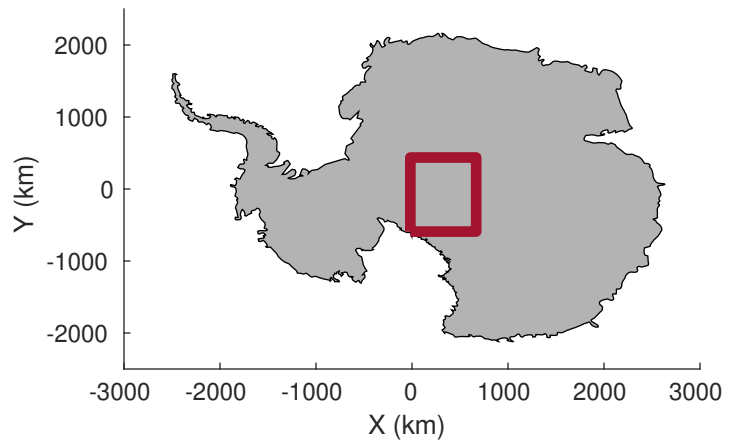


UTIG MARFA -- COLDEX
rds 2022_Antarctica_BaslerMKB: "F16" 20230124_01_006: 21:27:56.3 to 21:37:07.4 GPS




UTIG MARFA -- COLDEX
rds 2022_Antarctica_BaslerMKB: "F16" 20230124_01_006: 21:27:56.3 to 21:37:07.4 GPS

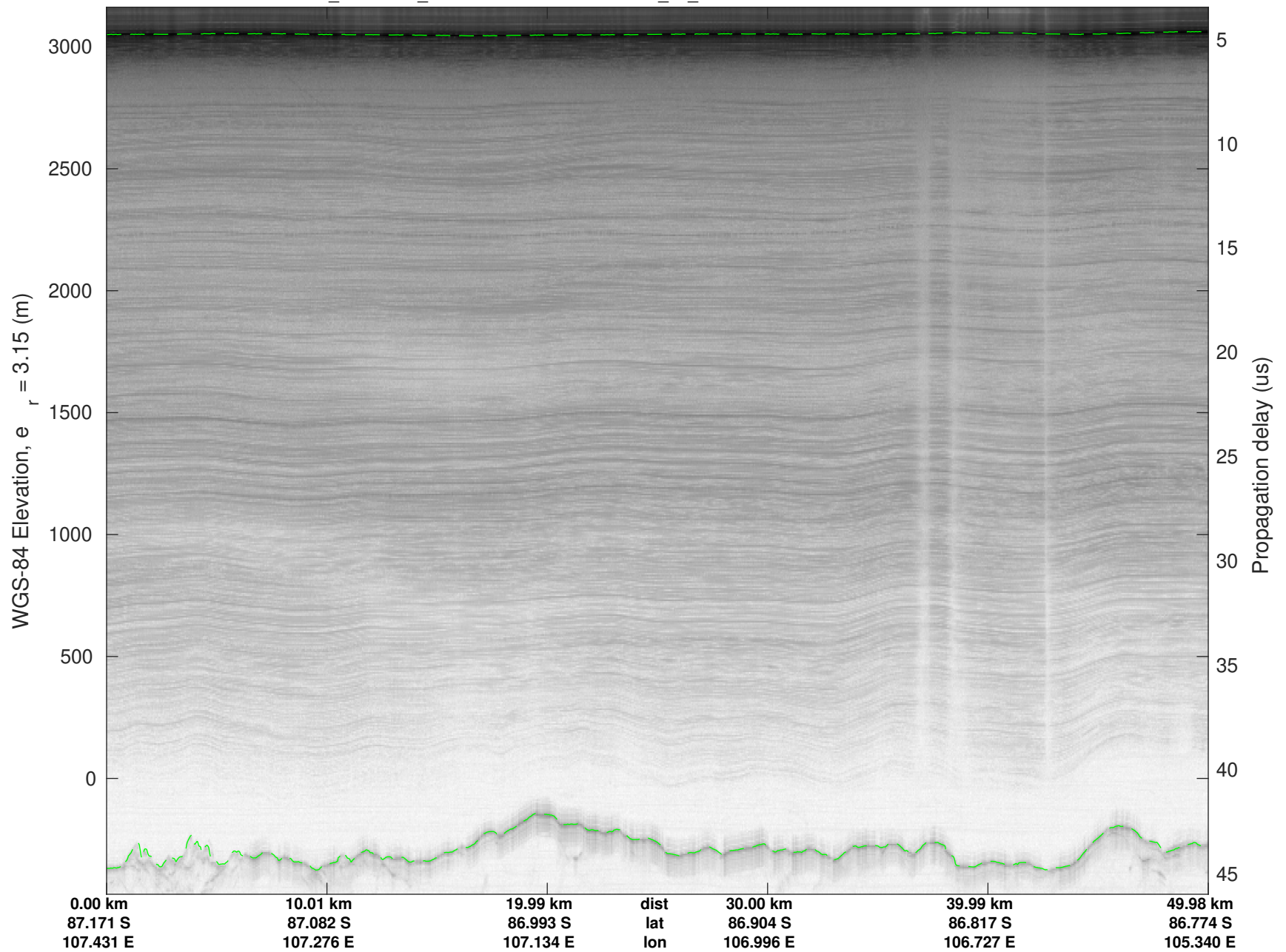


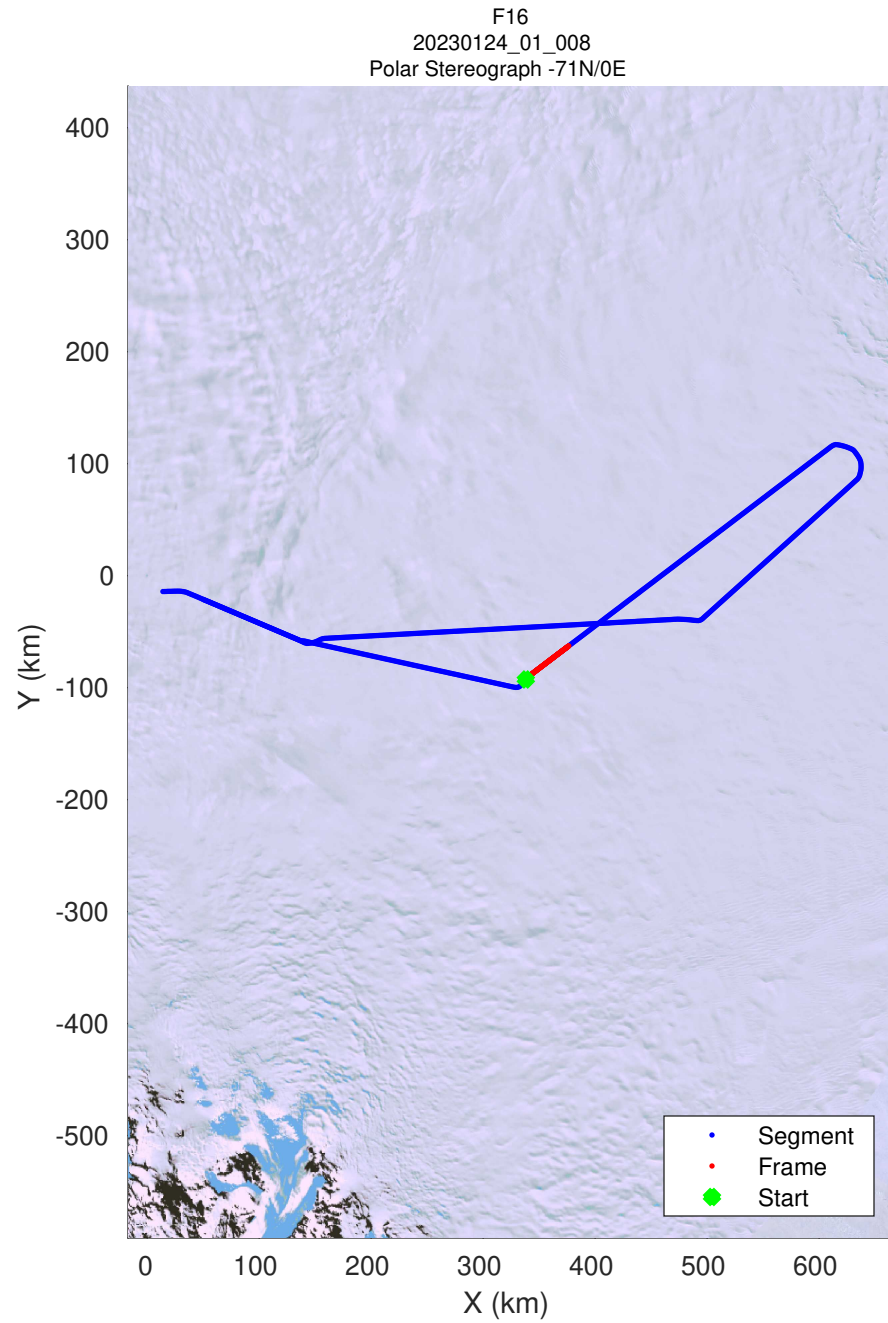
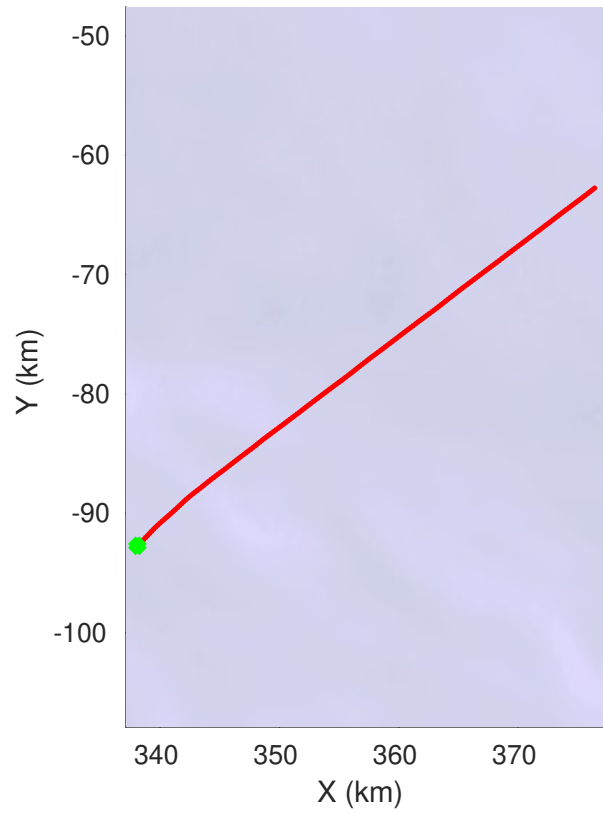
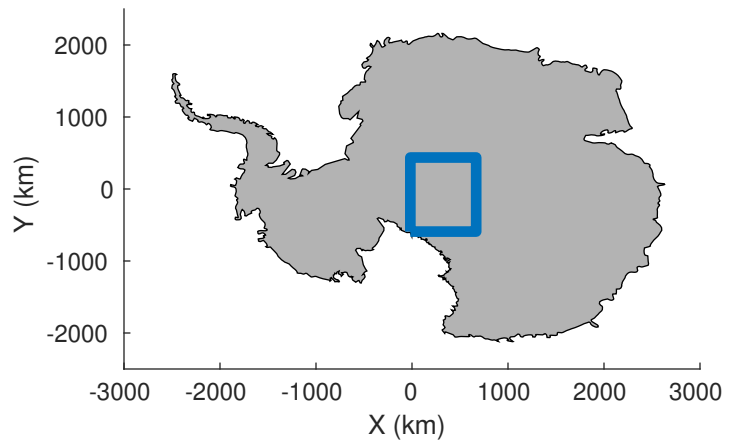


UTIG MARFA -- COLDEX
rds 2022_Antarctica_BaslerMKB: "F16" 20230124_01_007: 21:37:07.7 to 21:46:20.6 GPS




UTIG MARFA -- COLDEX
rds 2022_Antarctica_BaslerMKB: "F16" 20230124_01_007: 21:37:07.7 to 21:46:20.6 GPS




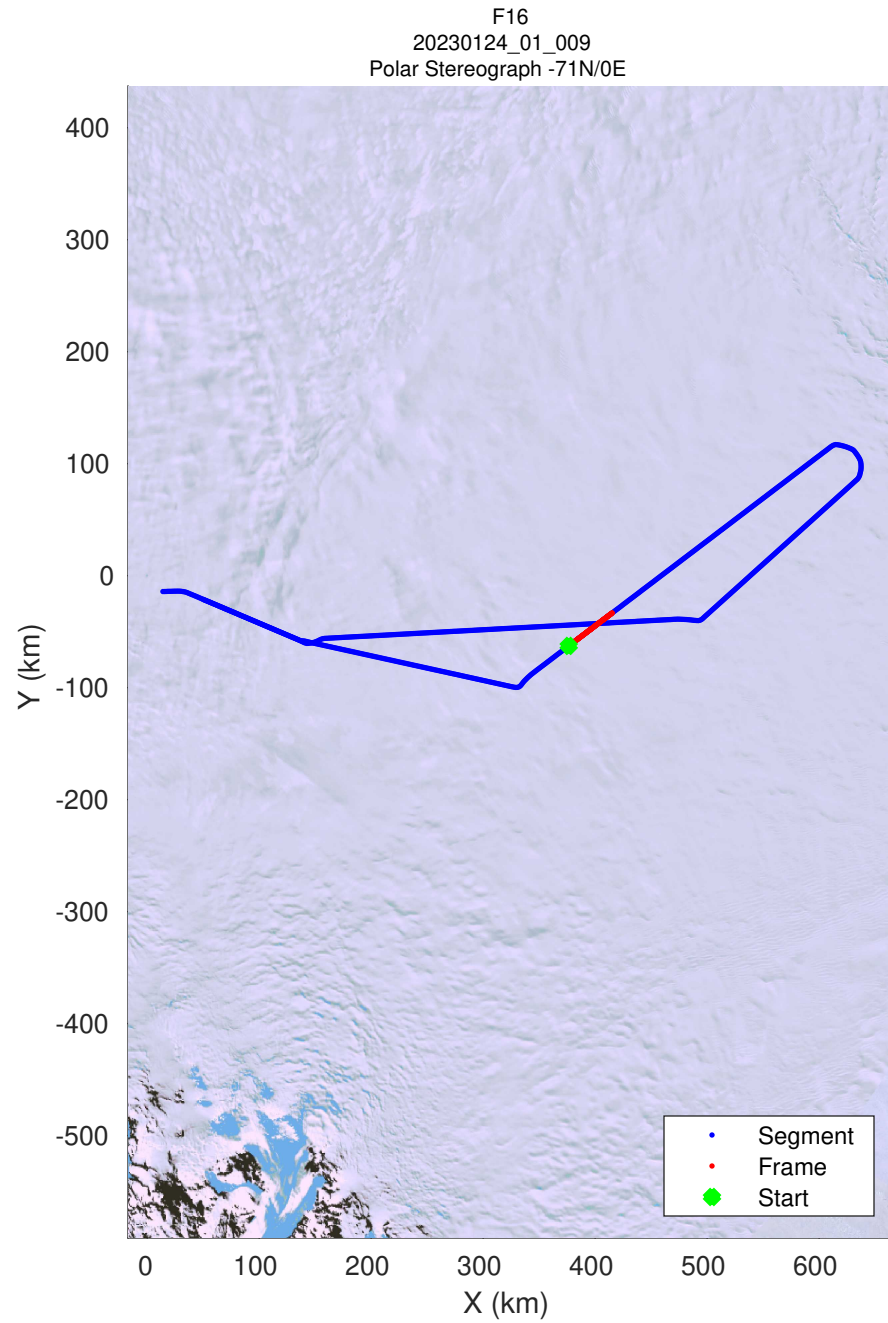
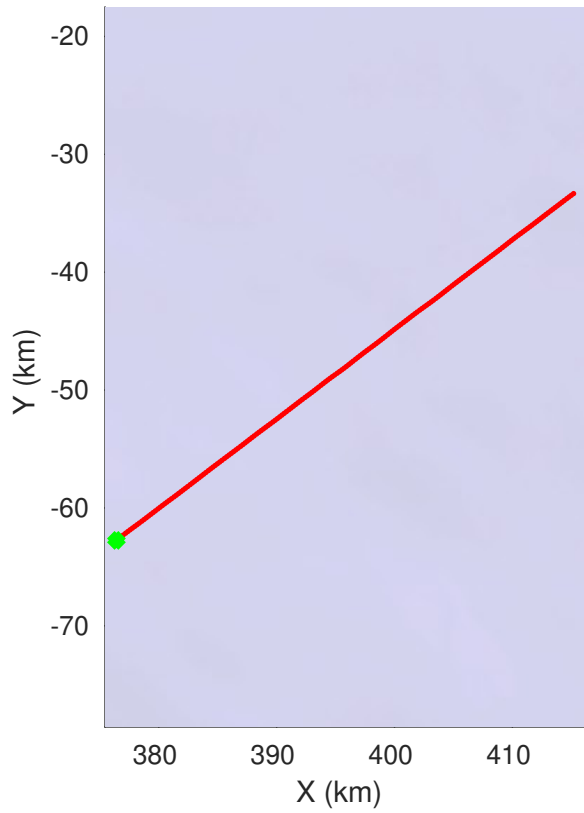
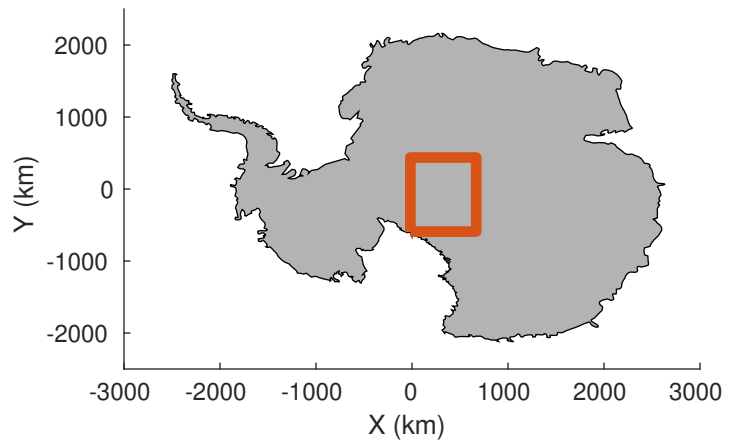


UTIG MARFA -- COLDEX
rds 2022_Antarctica_BaslerMKB: "F16" 20230124_01_008: 21:46:20.9 to 21:55:35.7 GPS




UTIG MARFA -- COLDEX
rds 2022_Antarctica_BaslerMKB: "F16" 20230124_01_008: 21:46:20.9 to 21:55:35.7 GPS




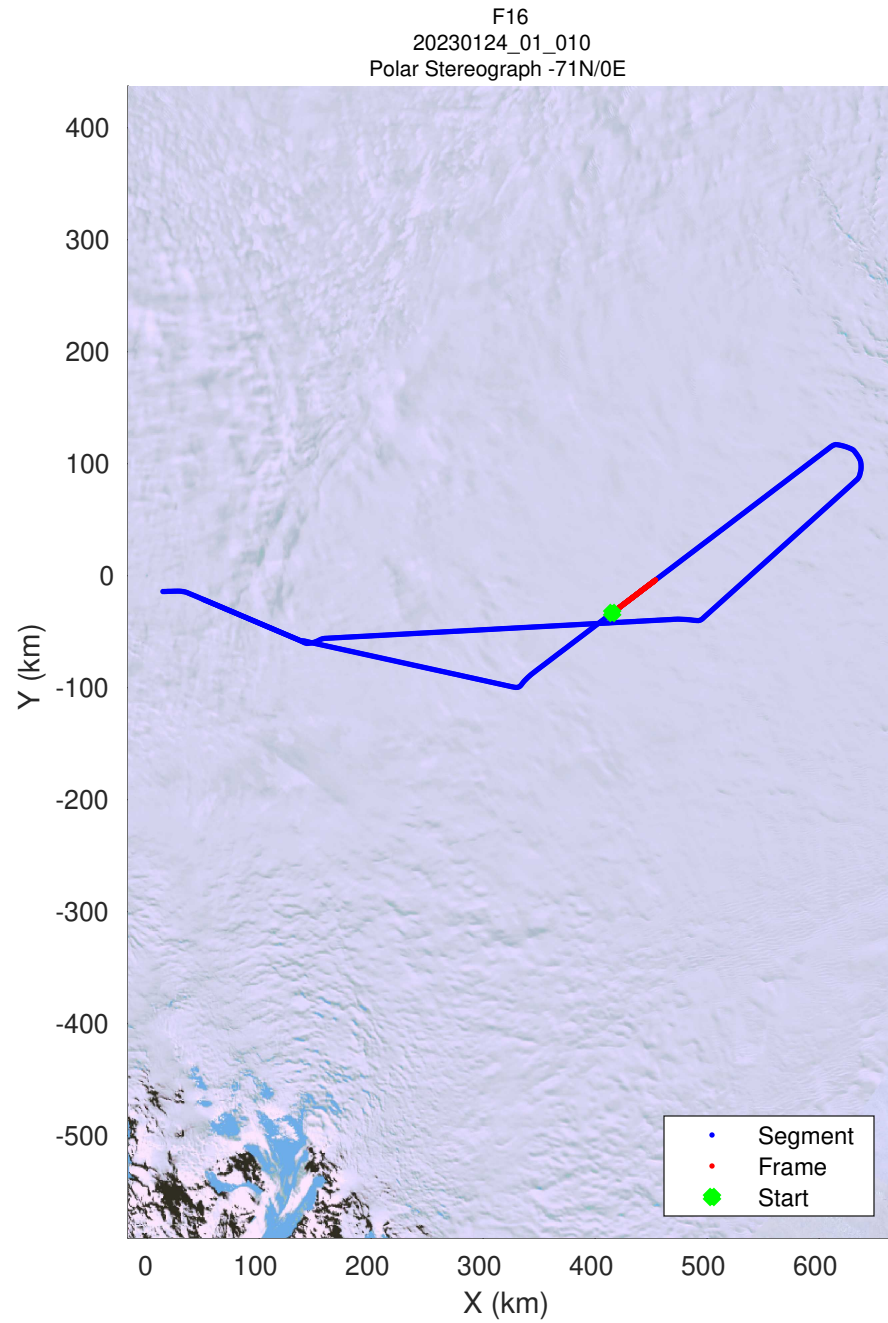
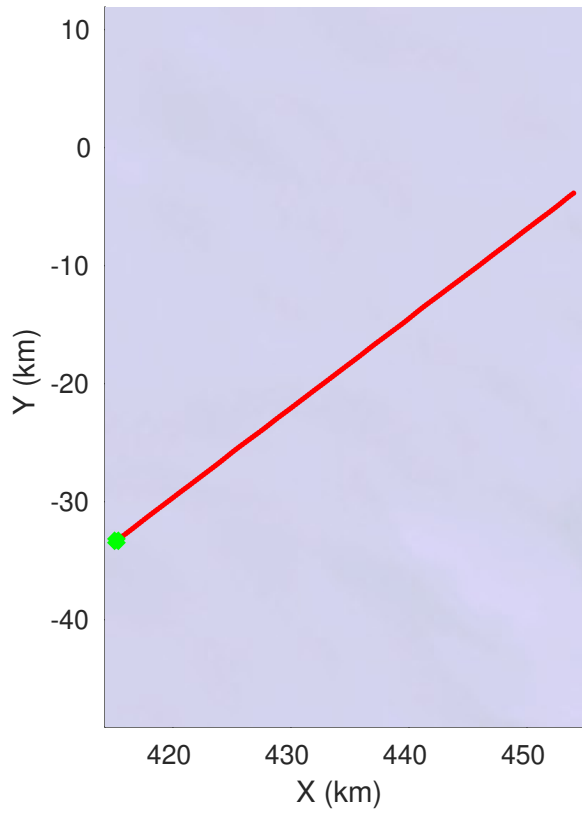
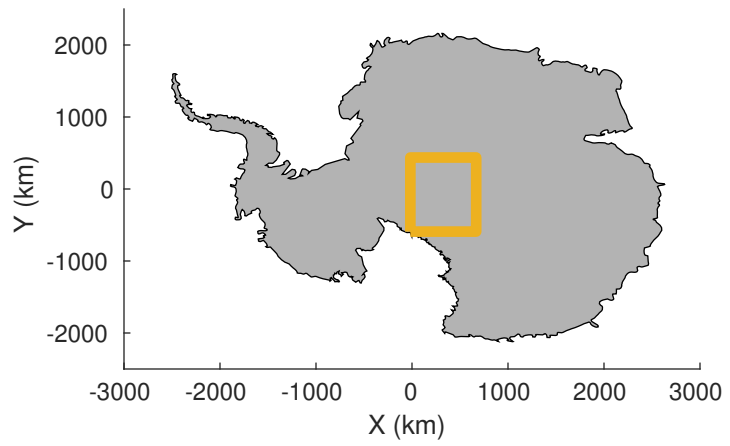


UTIG MARFA -- COLDEX
rds 2022_Antarctica_BaslerMKB: "F16" 20230124_01_009: 21:55:36.0 to 22:04:59.0 GPS




UTIG MARFA -- COLDEX
rds 2022_Antarctica_BaslerMKB: "F16" 20230124_01_009: 21:55:36.0 to 22:04:59.0 GPS




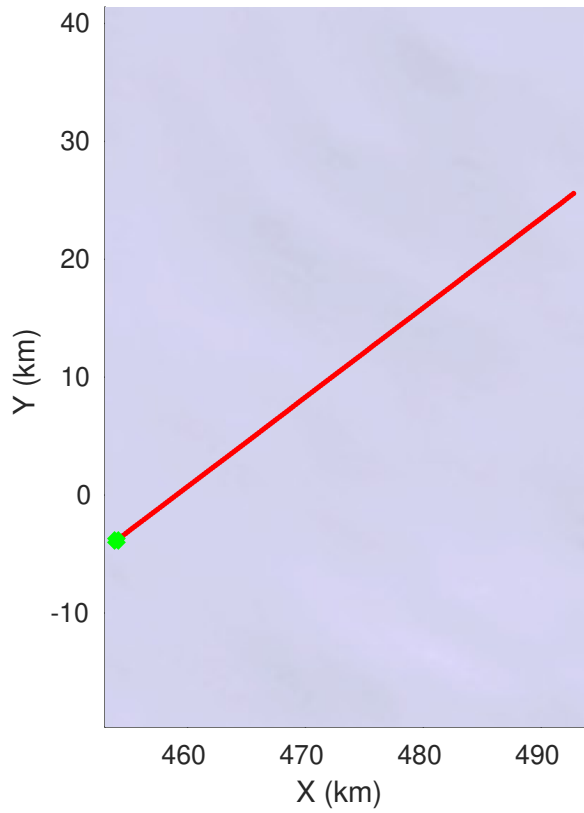
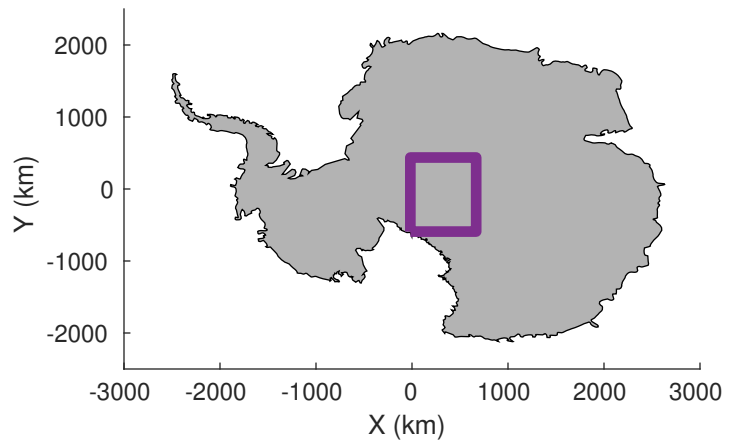


UTIG MARFA -- COLDEX
rds 2022_Antarctica_BaslerMKB: "F16" 20230124_01_010: 22:04:59.3 to 22:14:21.0 GPS

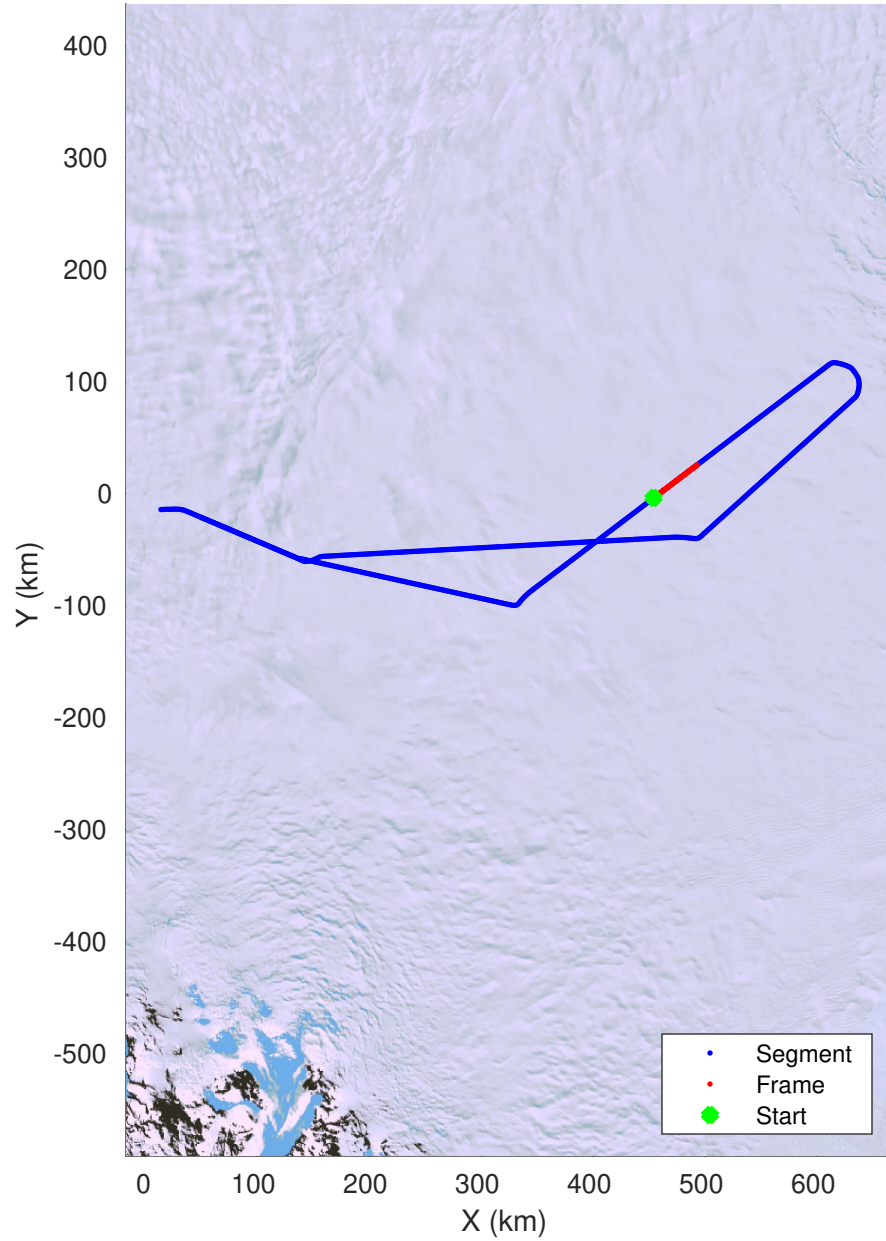


UTIG MARFA -- COLDEX
rds 2022_Antarctica_BaslerMKB: "F16" 20230124_01_010: 22:04:59.3 to 22:14:21.0 GPS






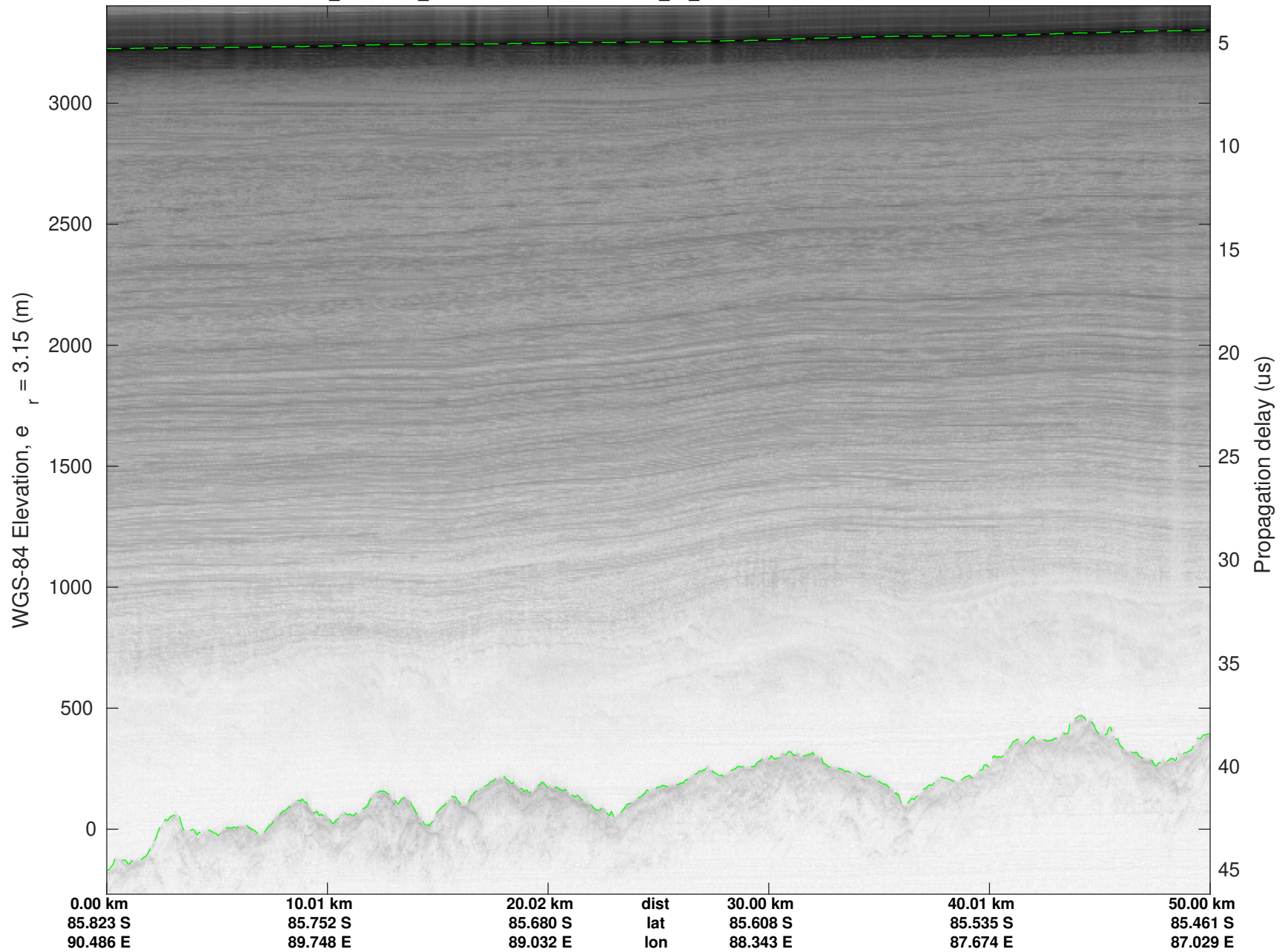
F16
20230124_01_011
Polar Stereograph -71N/0E

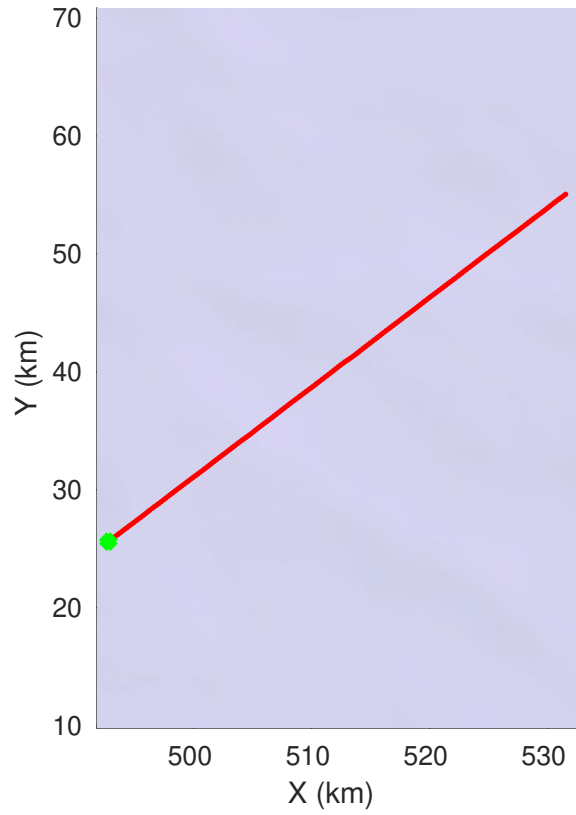
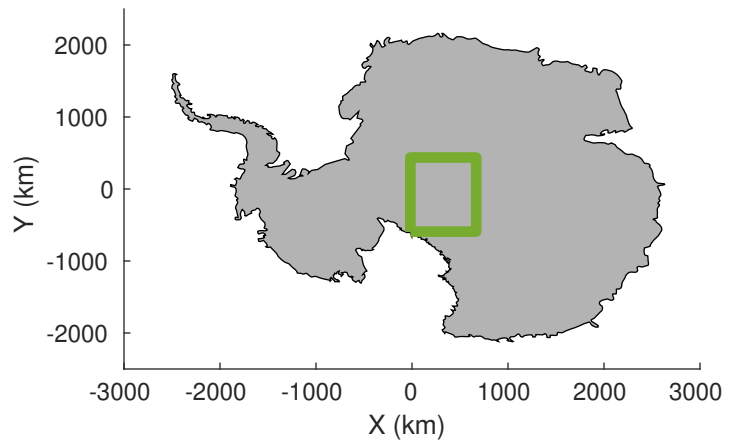


UTIG MARFA -- COLDEX
rds 2022_Antarctica_BaslerMKB: "F16" 20230124_01_011: 22:14:21.3 to 22:23:46.9 GPS

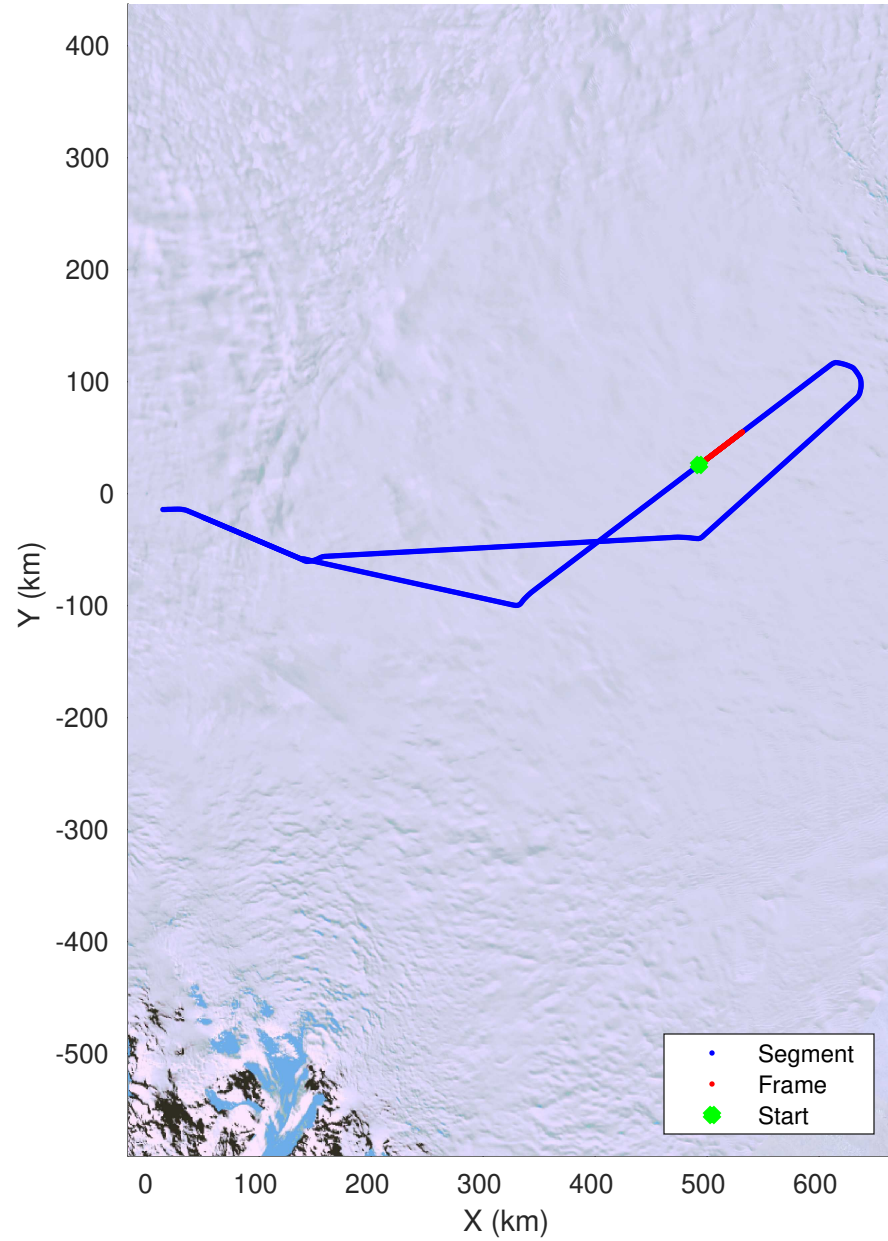


UTIG MARFA -- COLDEX
rds 2022_Antarctica_BaslerMKB: "F16" 20230124_01_011: 22:14:21.3 to 22:23:46.9 GPS






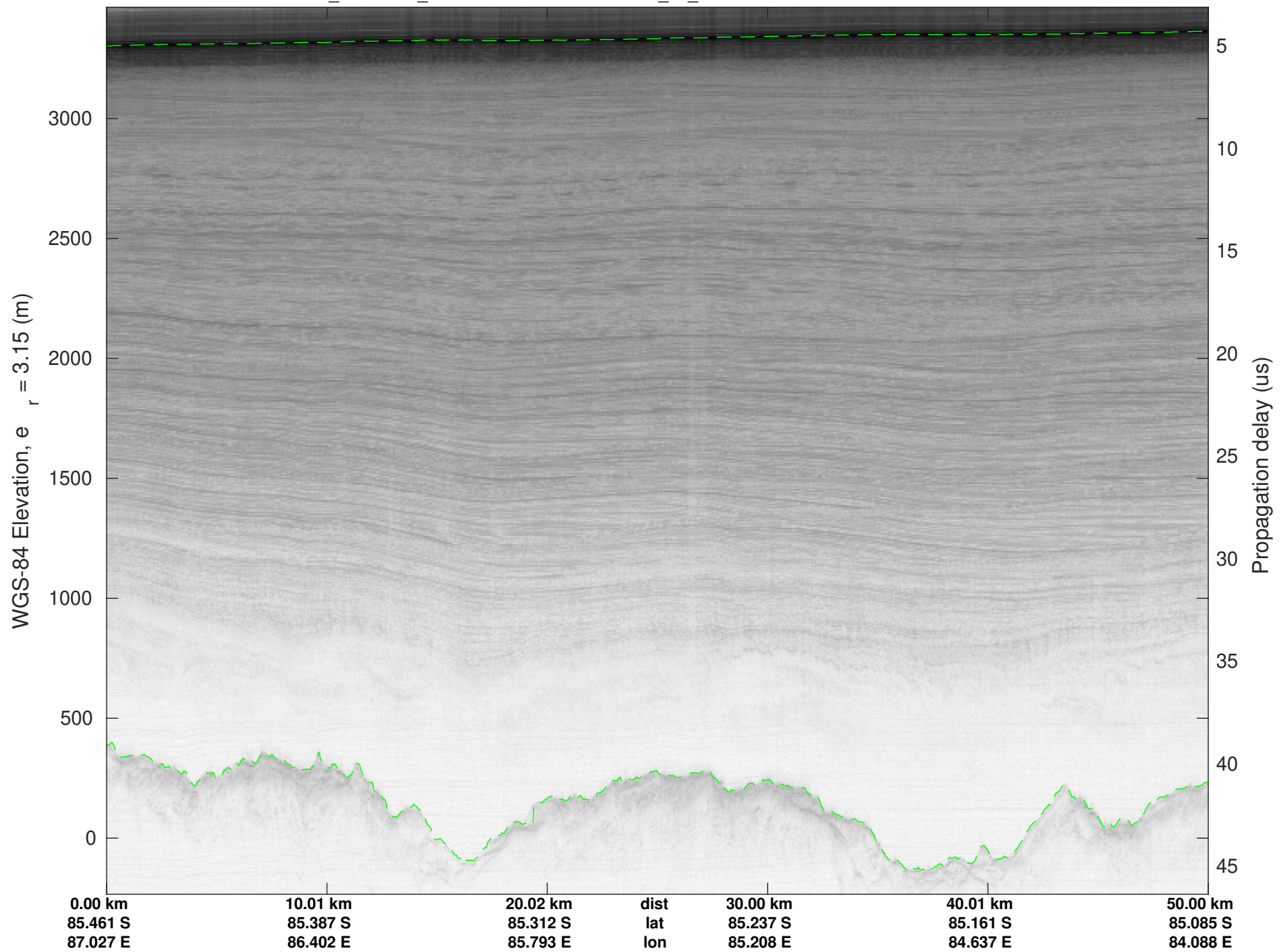
F16
20230124_01_012
Polar Stereograph -71N/0E

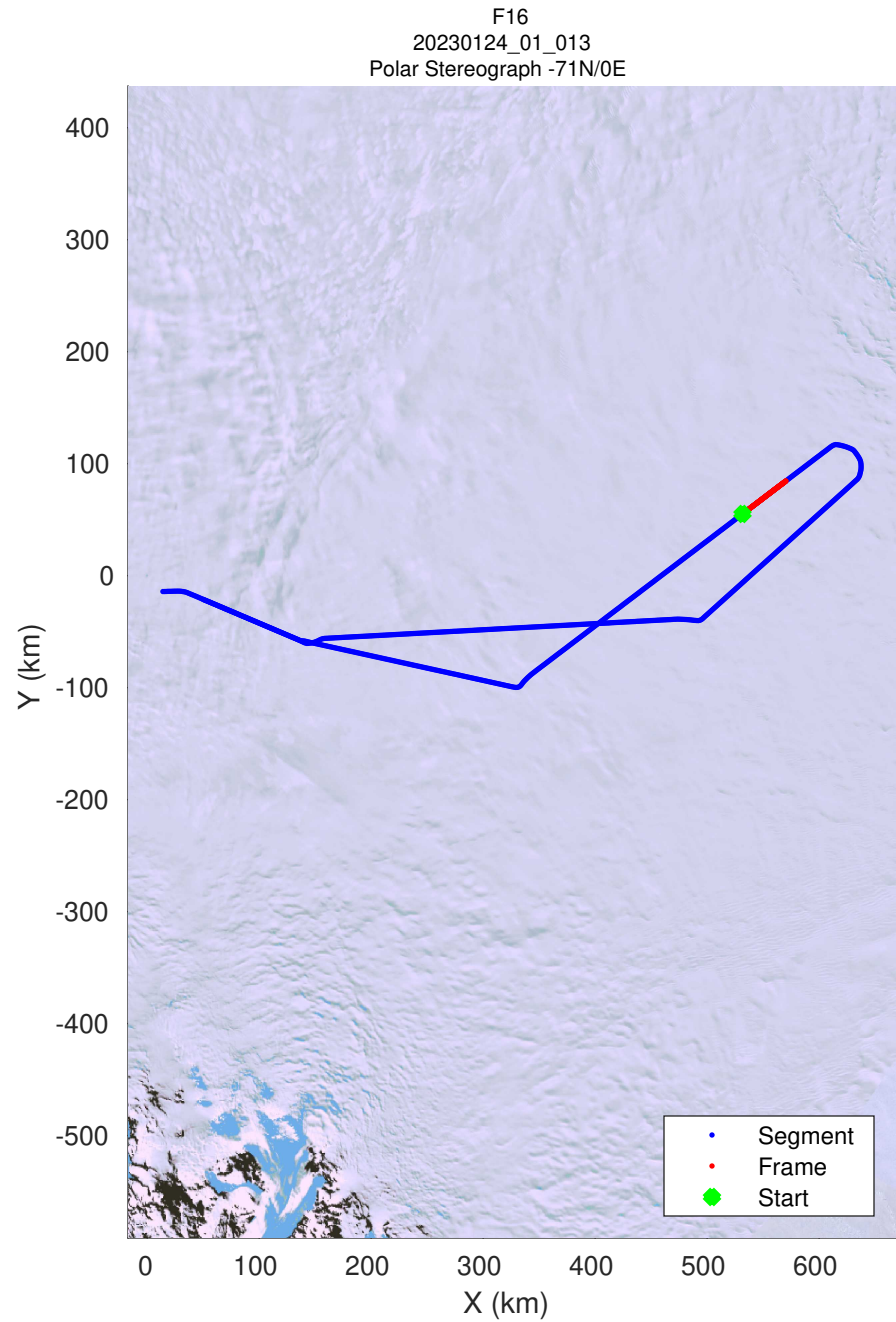
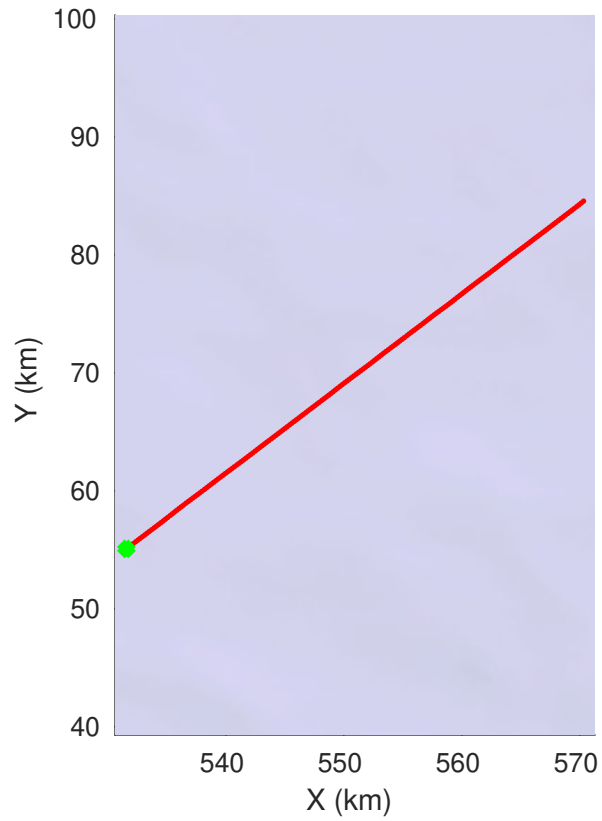
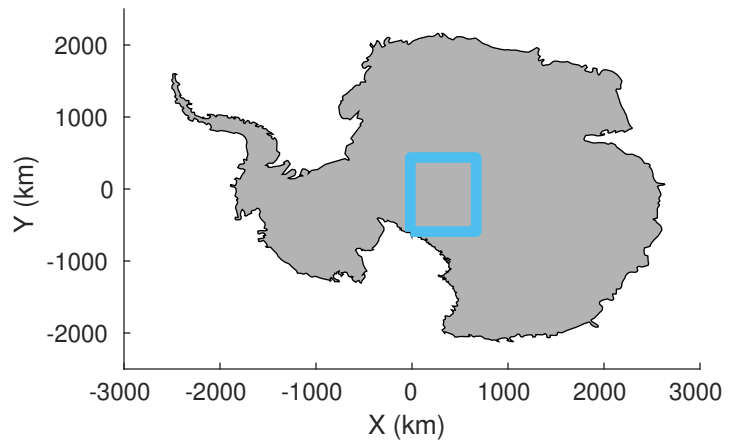


UTIG MARFA -- COLDEX
rds 2022_Antarctica_BaslerMKB: "F16" 20230124_01_012: 22:23:47.2 to 22:33:16.2 GPS




UTIG MARFA -- COLDEX
rds 2022_Antarctica_BaslerMKB: "F16" 20230124_01_012: 22:23:47.2 to 22:33:16.2 GPS




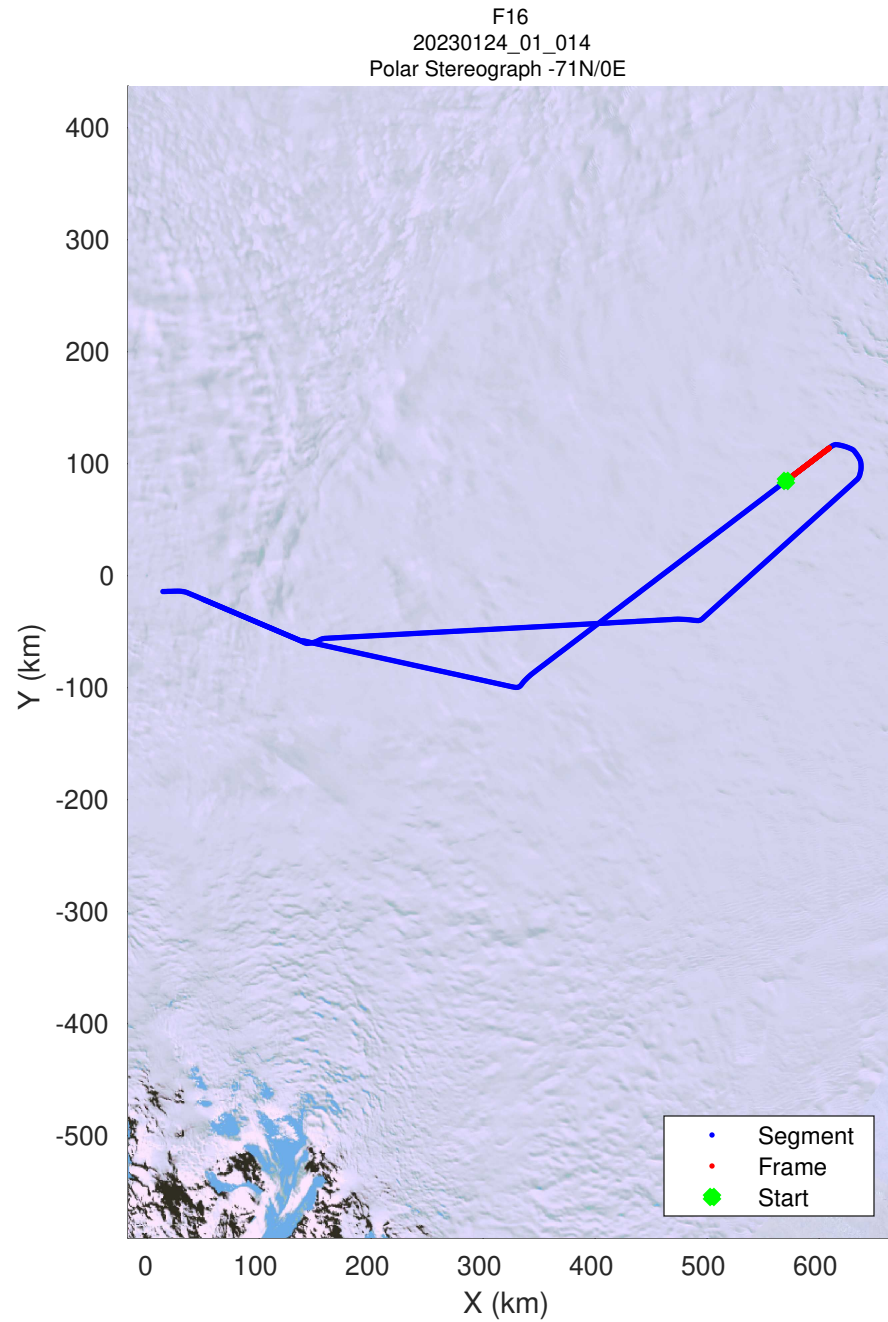
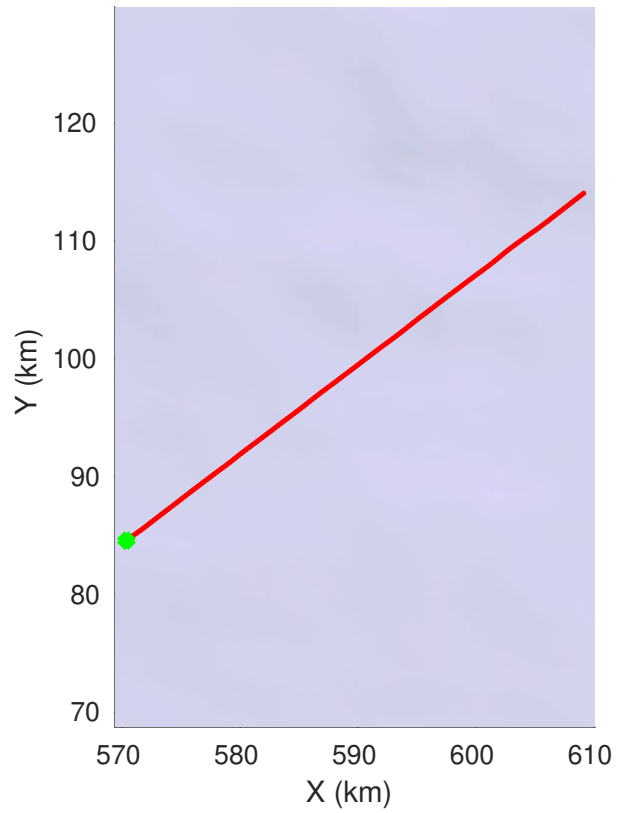
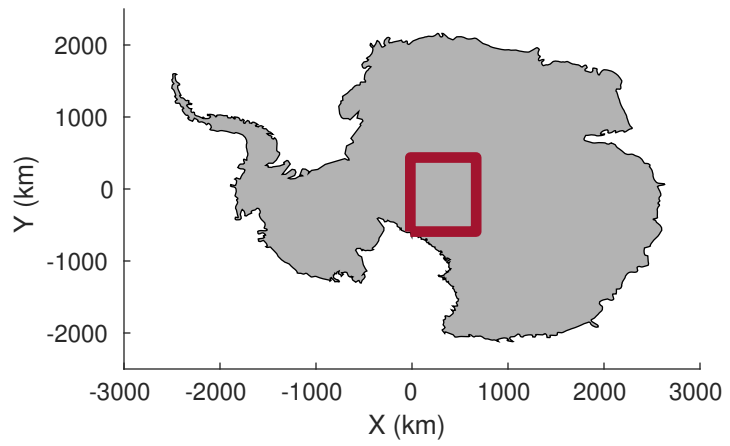


UTIG MARFA -- COLDEX
rds 2022_Antarctica_BaslerMKB: "F16" 20230124_01_013: 22:33:16.9 to 22:42:45.2 GPS




UTIG MARFA -- COLDEX
rds 2022_Antarctica_BaslerMKB: "F16" 20230124_01_013: 22:33:16.9 to 22:42:45.2 GPS

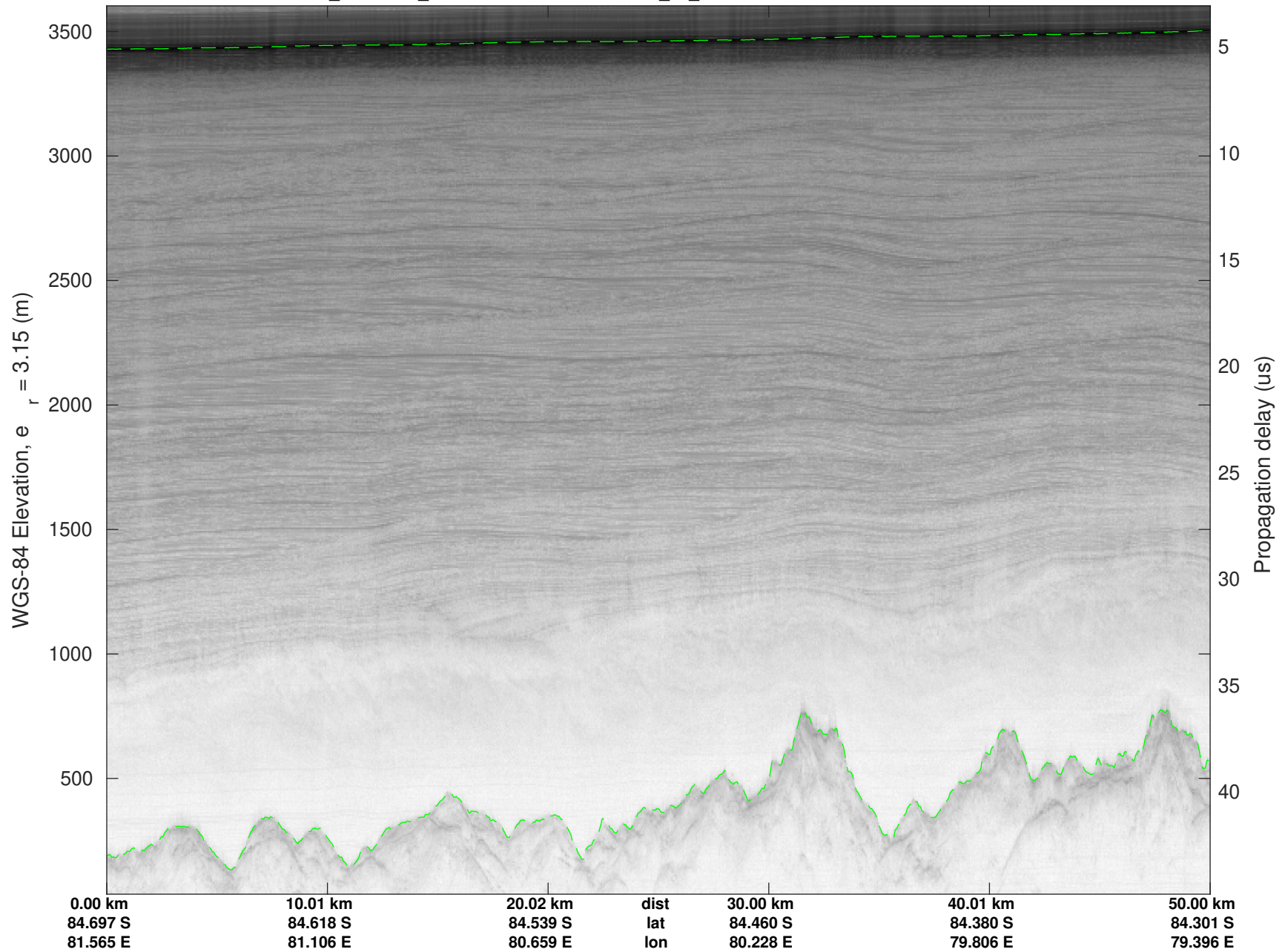


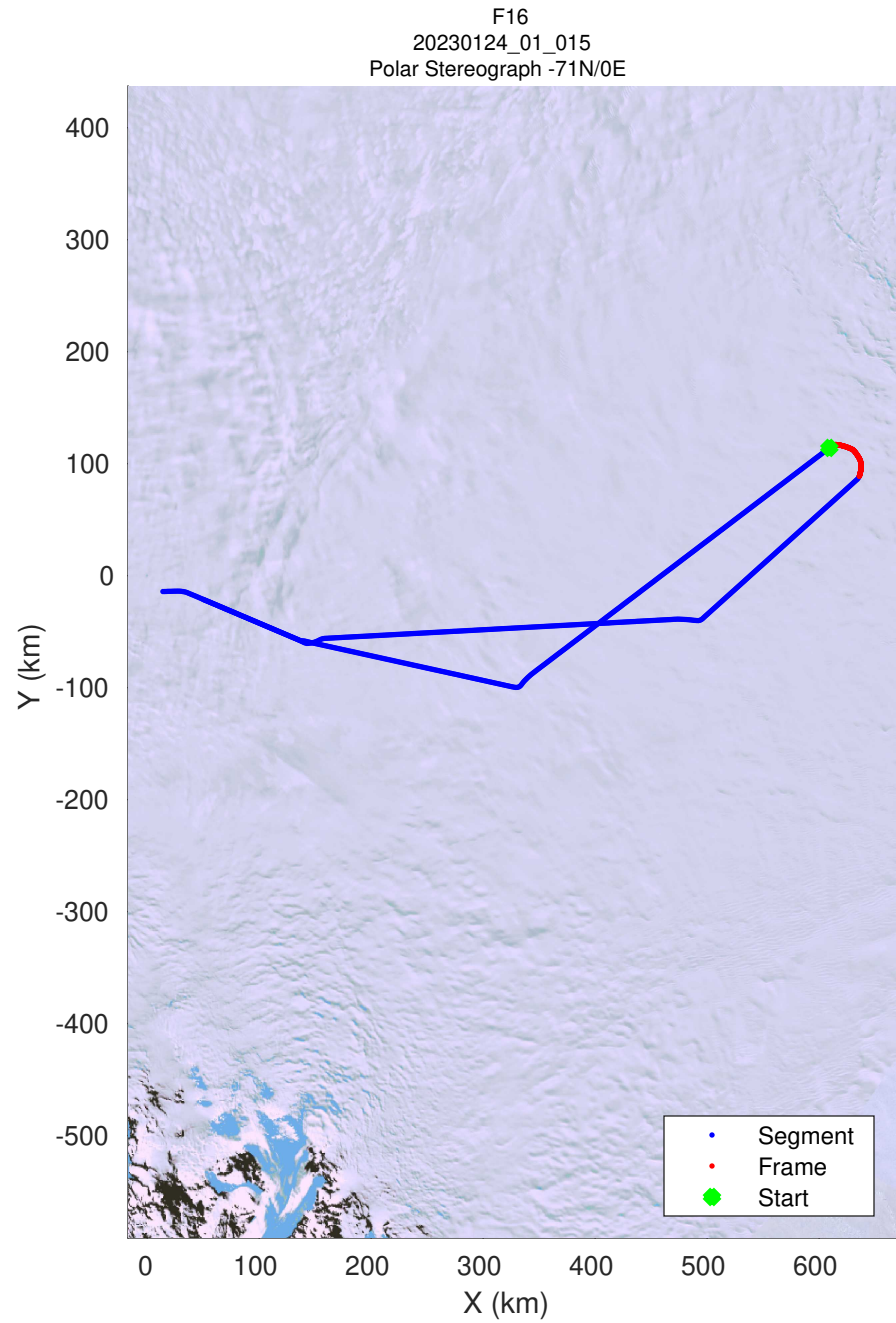
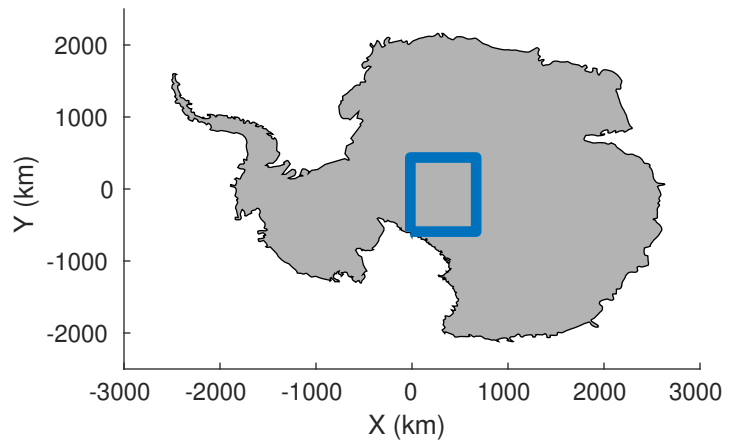


UTIG MARFA -- COLDEX
rds 2022_Antarctica_BaslerMKB: "F16" 20230124_01_014: 22:42:45.5 to 22:52:25.6 GPS




UTIG MARFA -- COLDEX
rds 2022_Antarctica_BaslerMKB: "F16" 20230124_01_014: 22:42:45.5 to 22:52:25.6 GPS

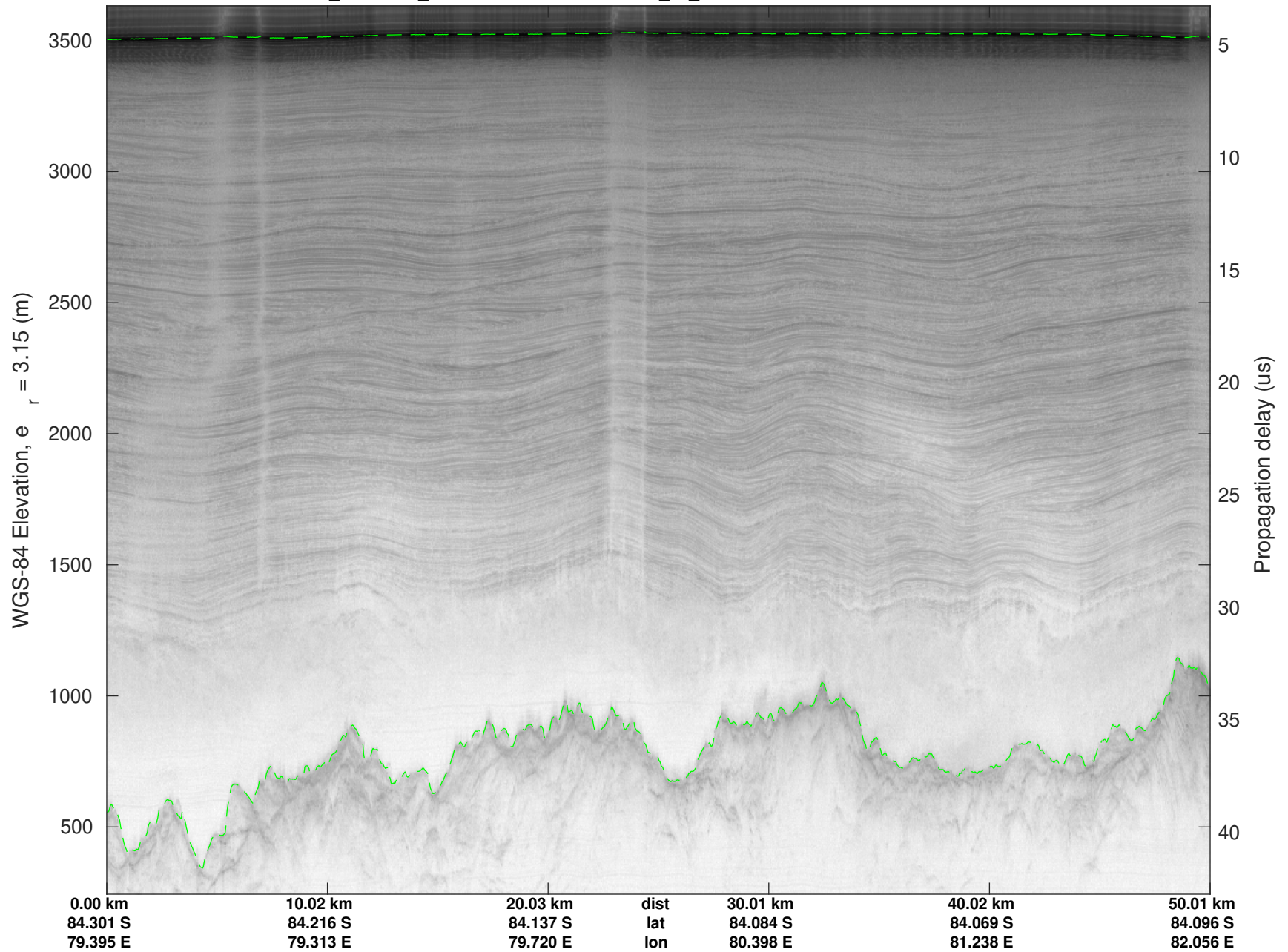


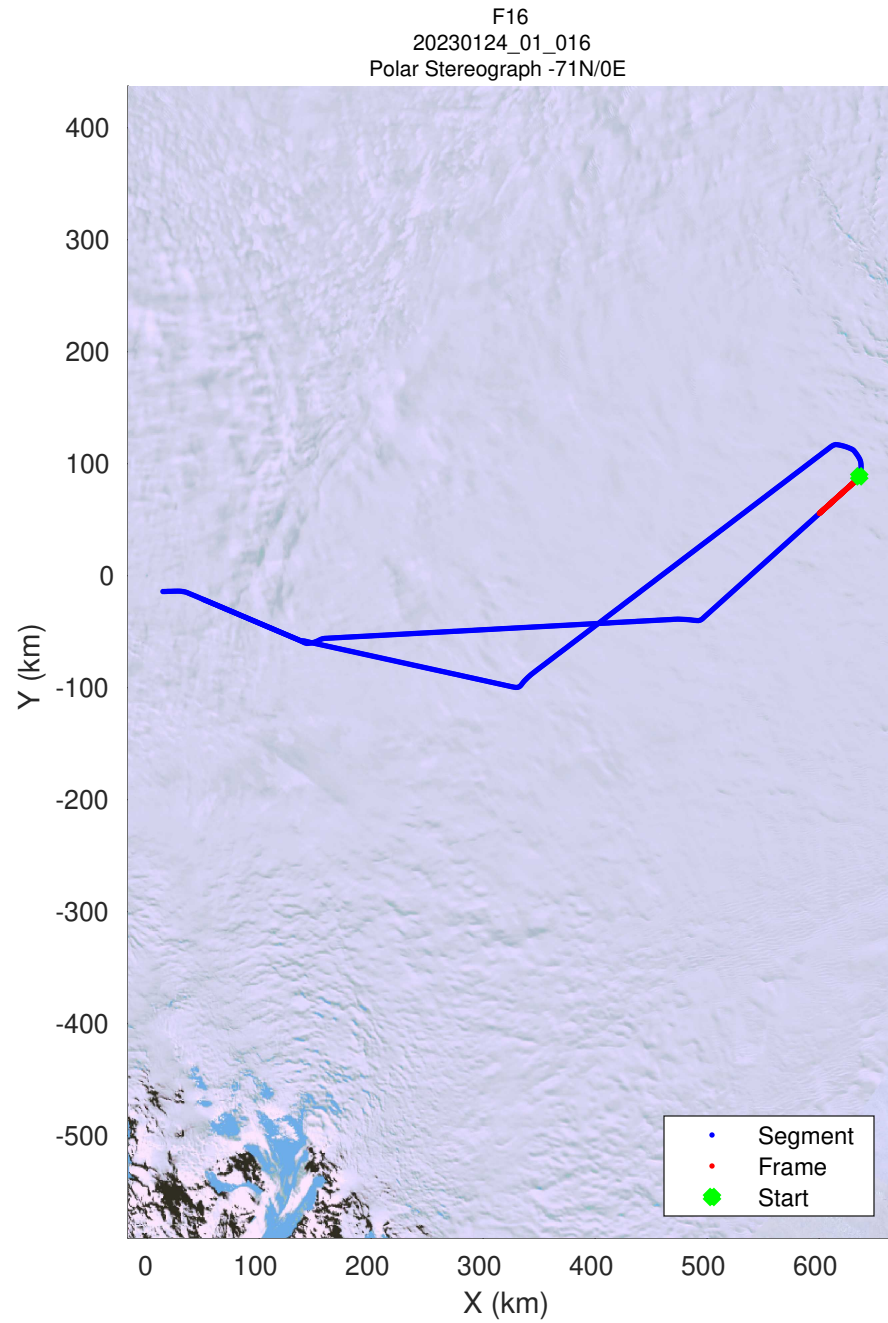
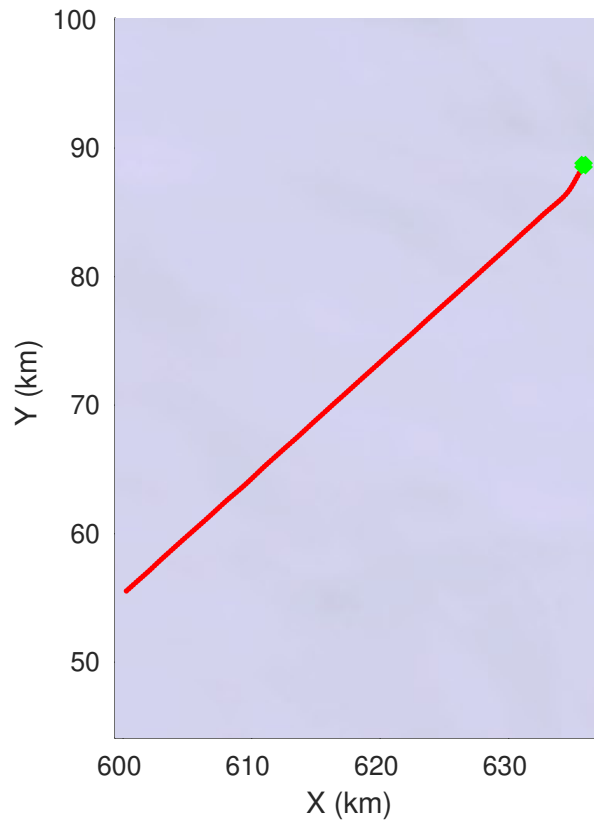
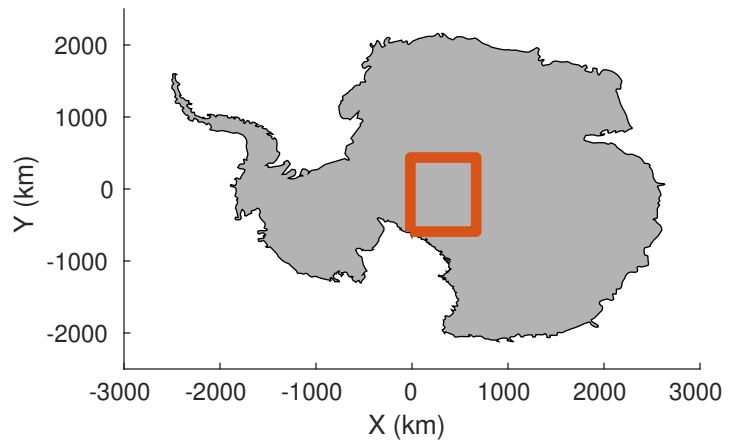


UTIG MARFA -- COLDEX
rds 2022_Antarctica_BaslerMKB: "F16" 20230124_01_015: 22:52:25.9 to 23:02:06.2 GPS




UTIG MARFA -- COLDEX
rds 2022_Antarctica_BaslerMKB: "F16" 20230124_01_015: 22:52:25.9 to 23:02:06.2 GPS

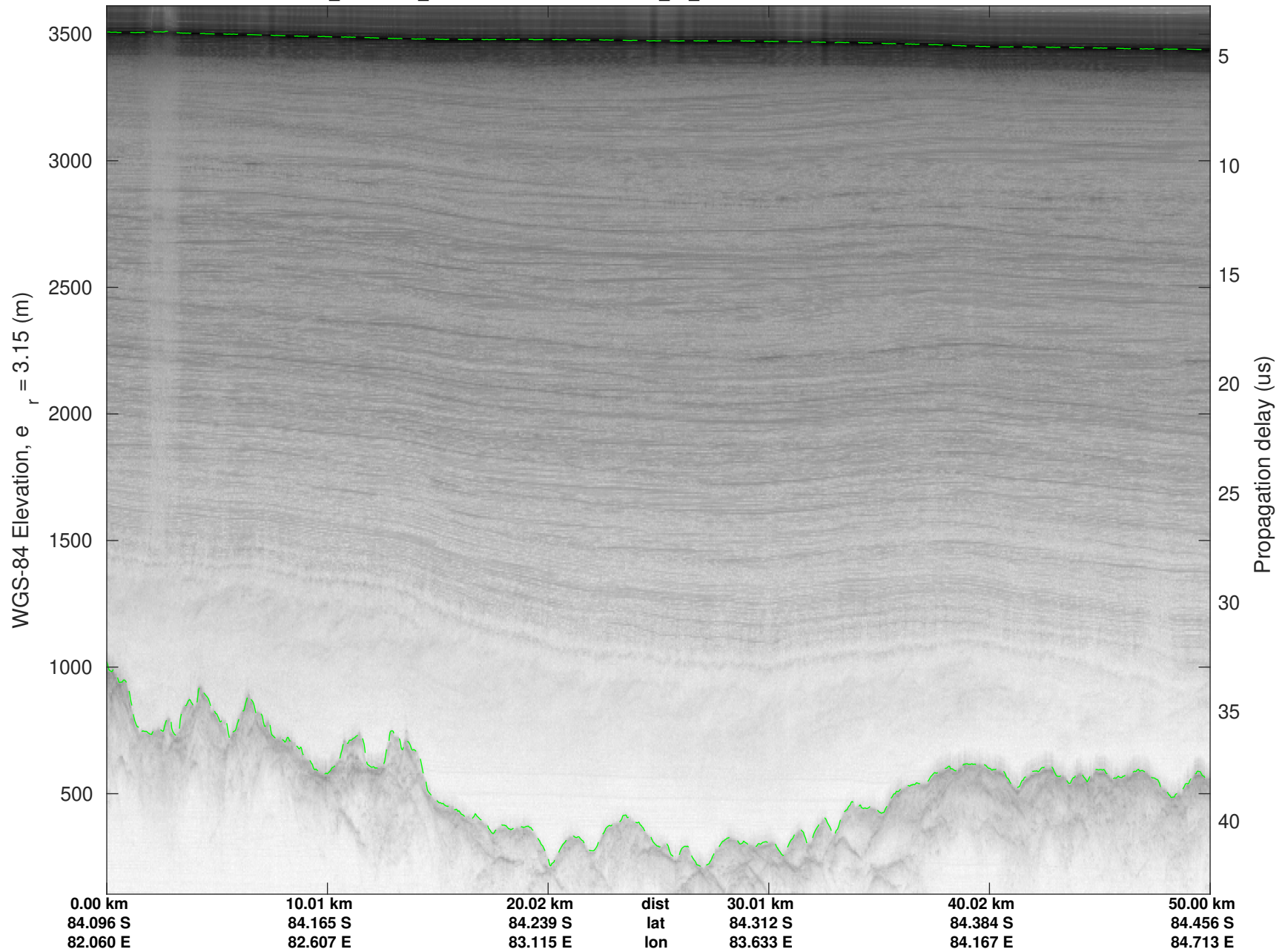


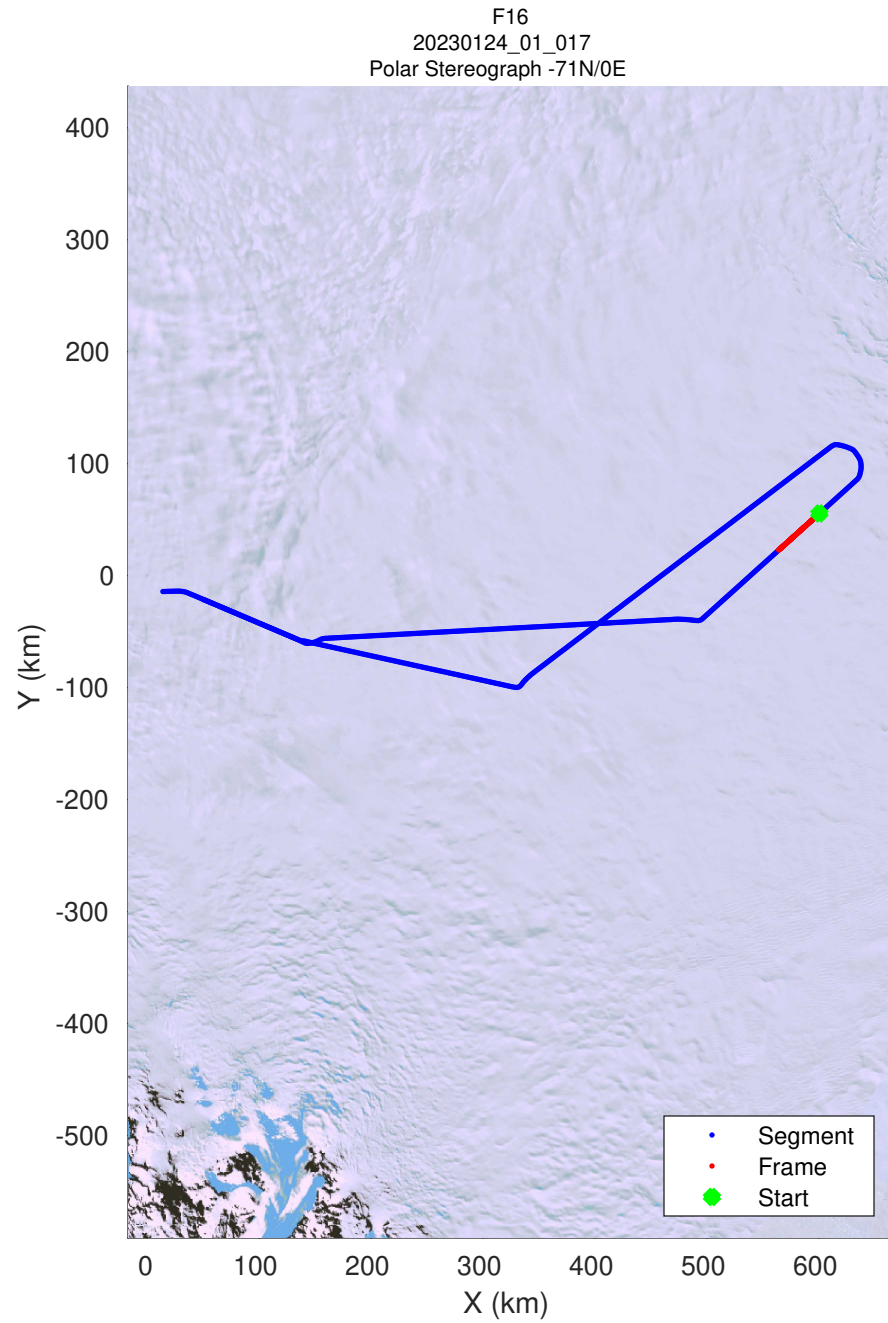
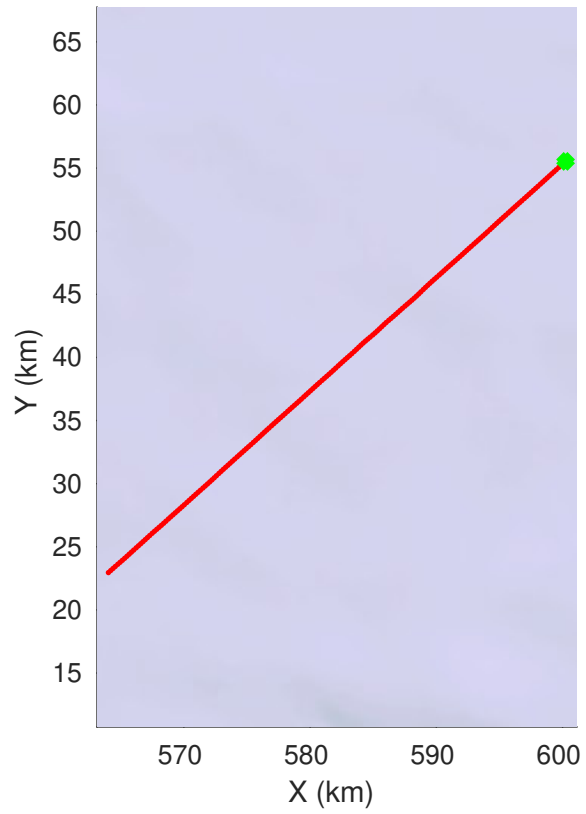
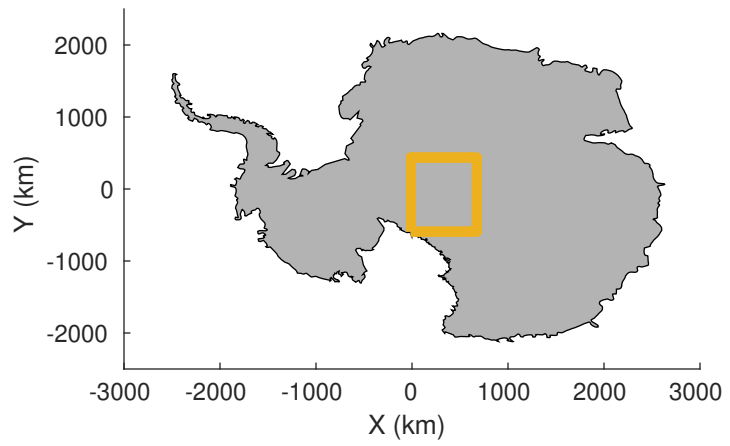


UTIG MARFA -- COLDEX
rds 2022_Antarctica_BaslerMKB: "F16" 20230124_01_016: 23:02:06.8 to 23:11:59.6 GPS




UTIG MARFA -- COLDEX
rds 2022_Antarctica_BaslerMKB: "F16" 20230124_01_016: 23:02:06.8 to 23:11:59.6 GPS




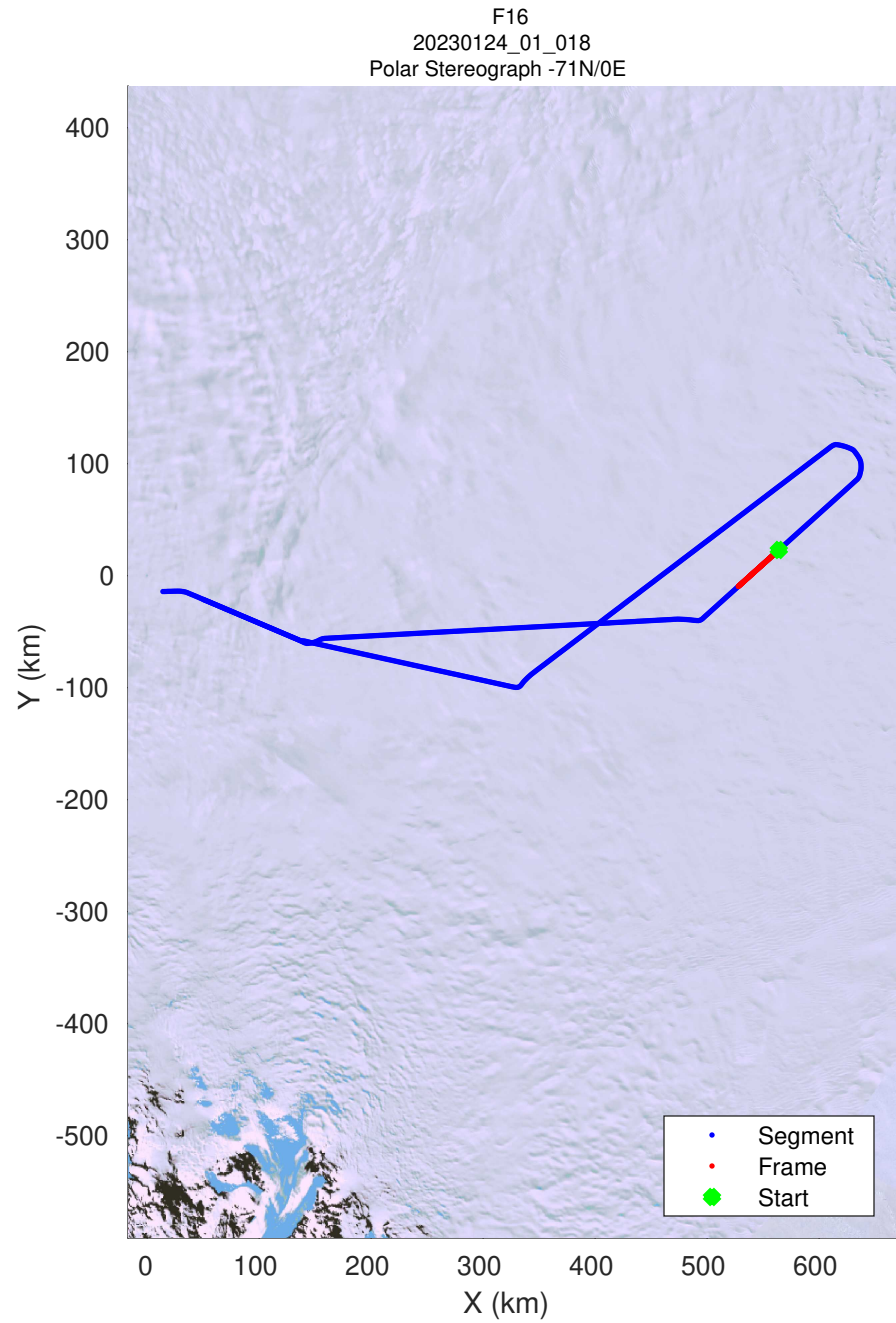
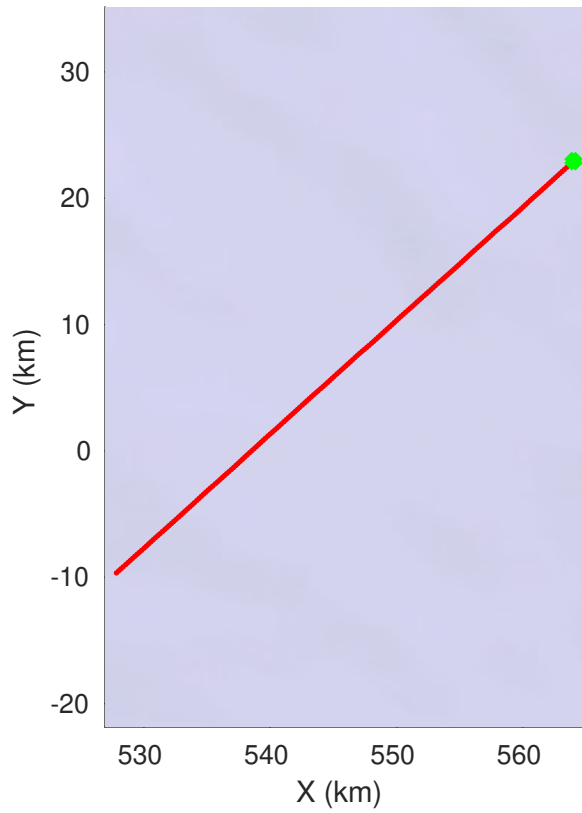
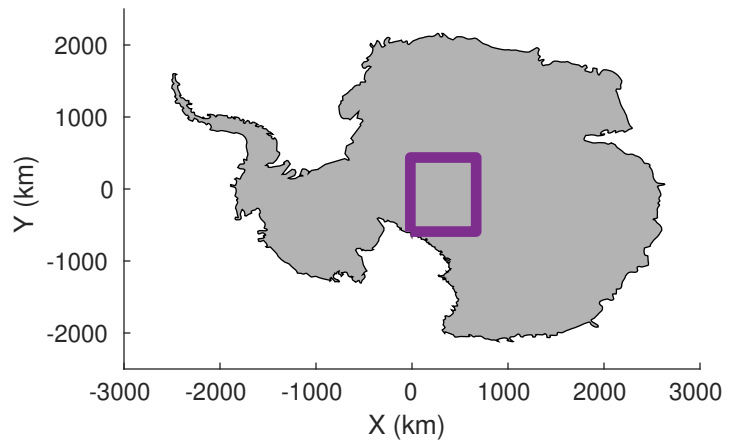


UTIG MARFA -- COLDEX
rds 2022_Antarctica_BaslerMKB: "F16" 20230124_01_017: 23:11:59.9 to 23:22:05.2 GPS




UTIG MARFA -- COLDEX
rds 2022_Antarctica_BaslerMKB: "F16" 20230124_01_017: 23:11:59.9 to 23:22:05.2 GPS




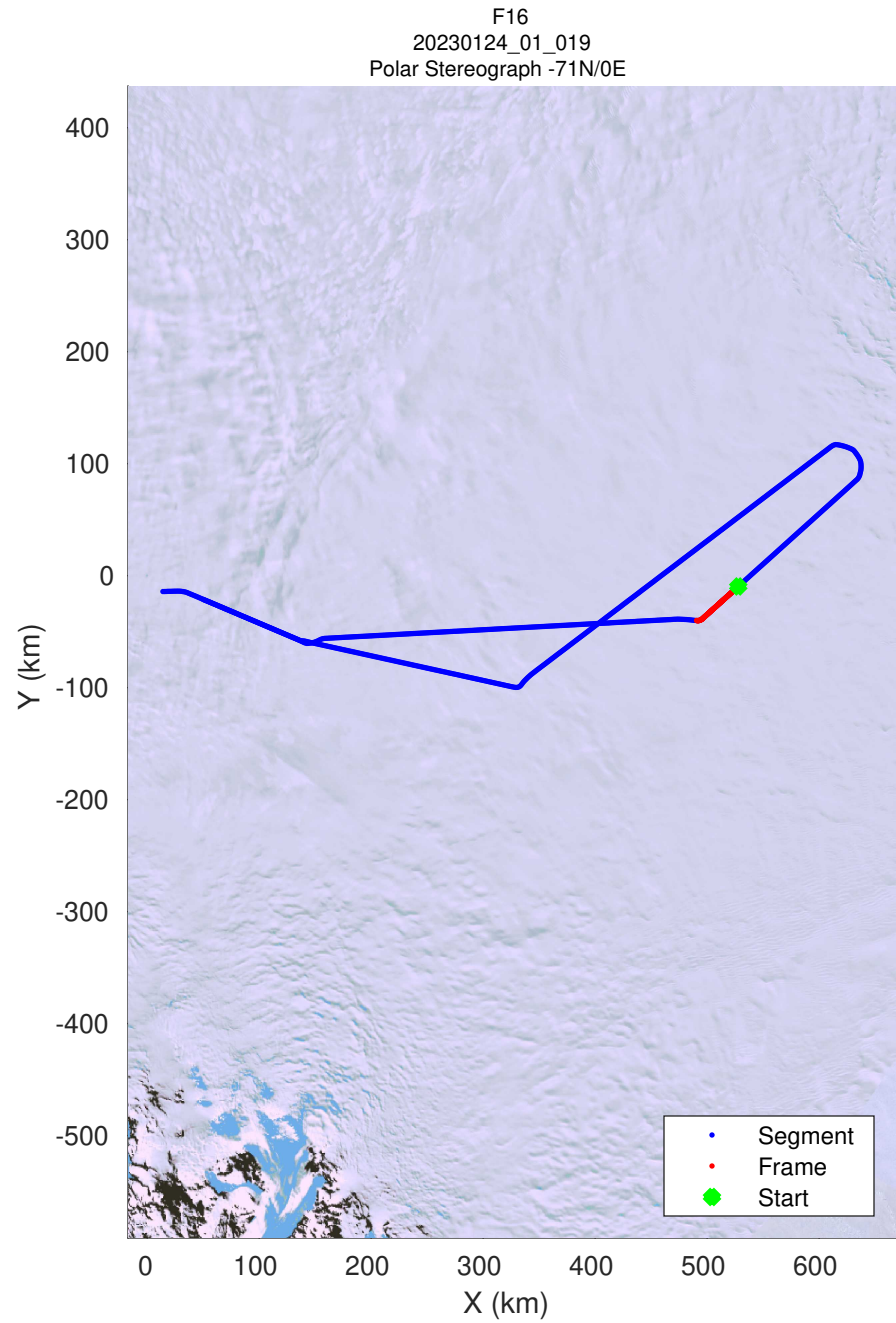
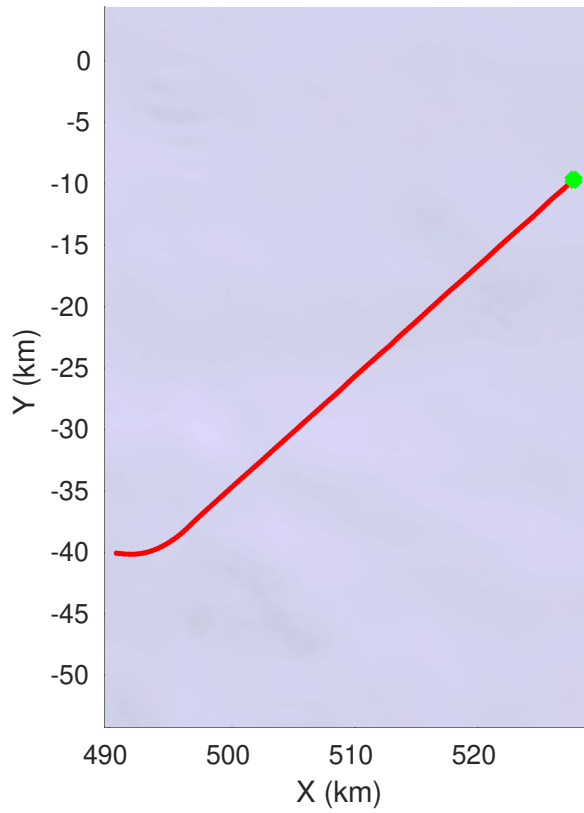
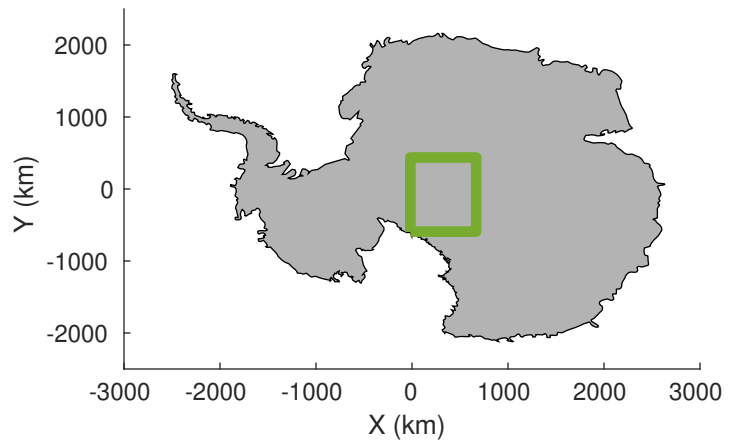


UTIG MARFA -- COLDEX
rds 2022_Antarctica_BaslerMKB: "F16" 20230124_01_018: 23:22:05.5 to 23:31:56.4 GPS




UTIG MARFA -- COLDEX
rds 2022_Antarctica_BaslerMKB: "F16" 20230124_01_018: 23:22:05.5 to 23:31:56.4 GPS

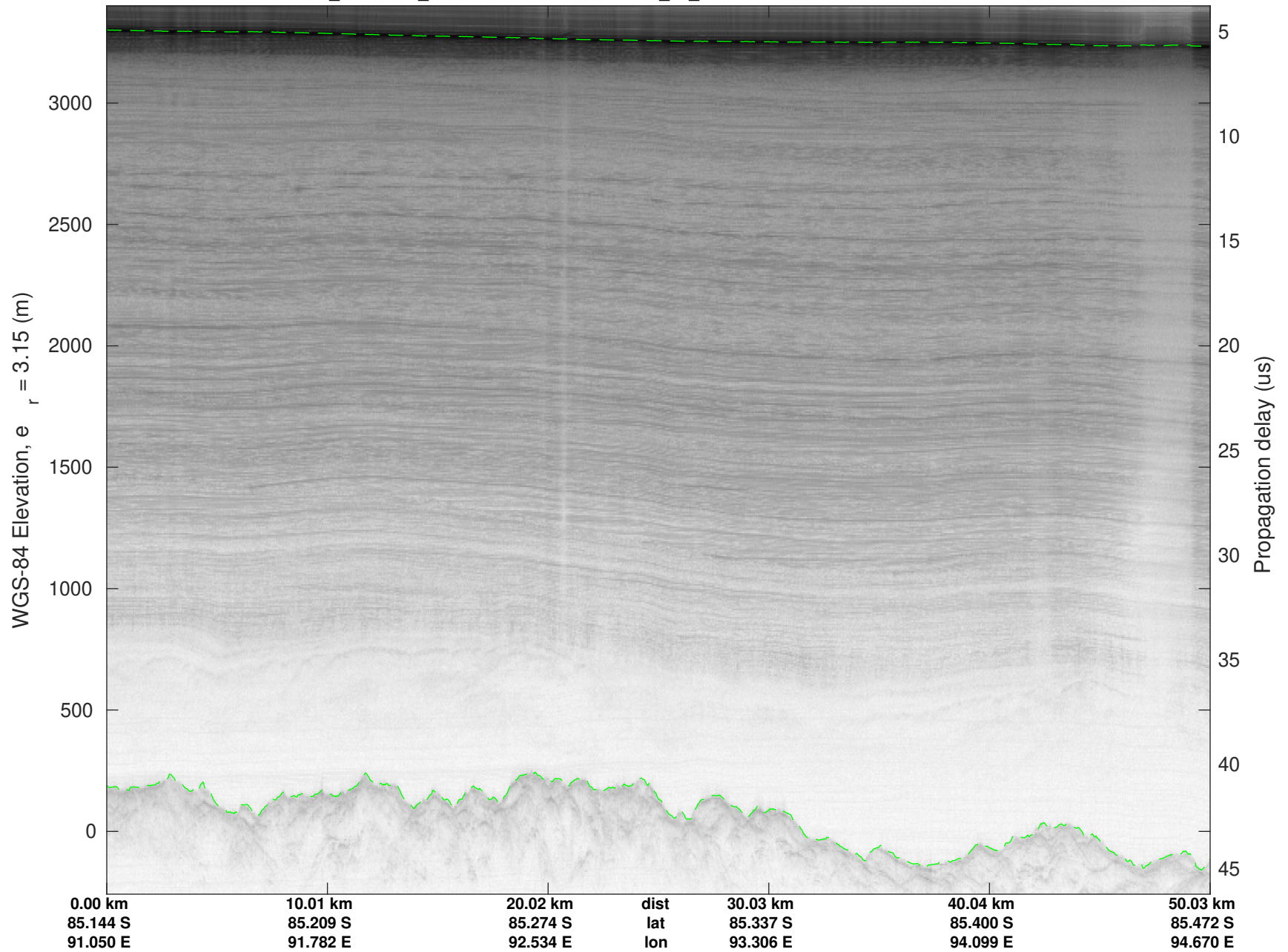


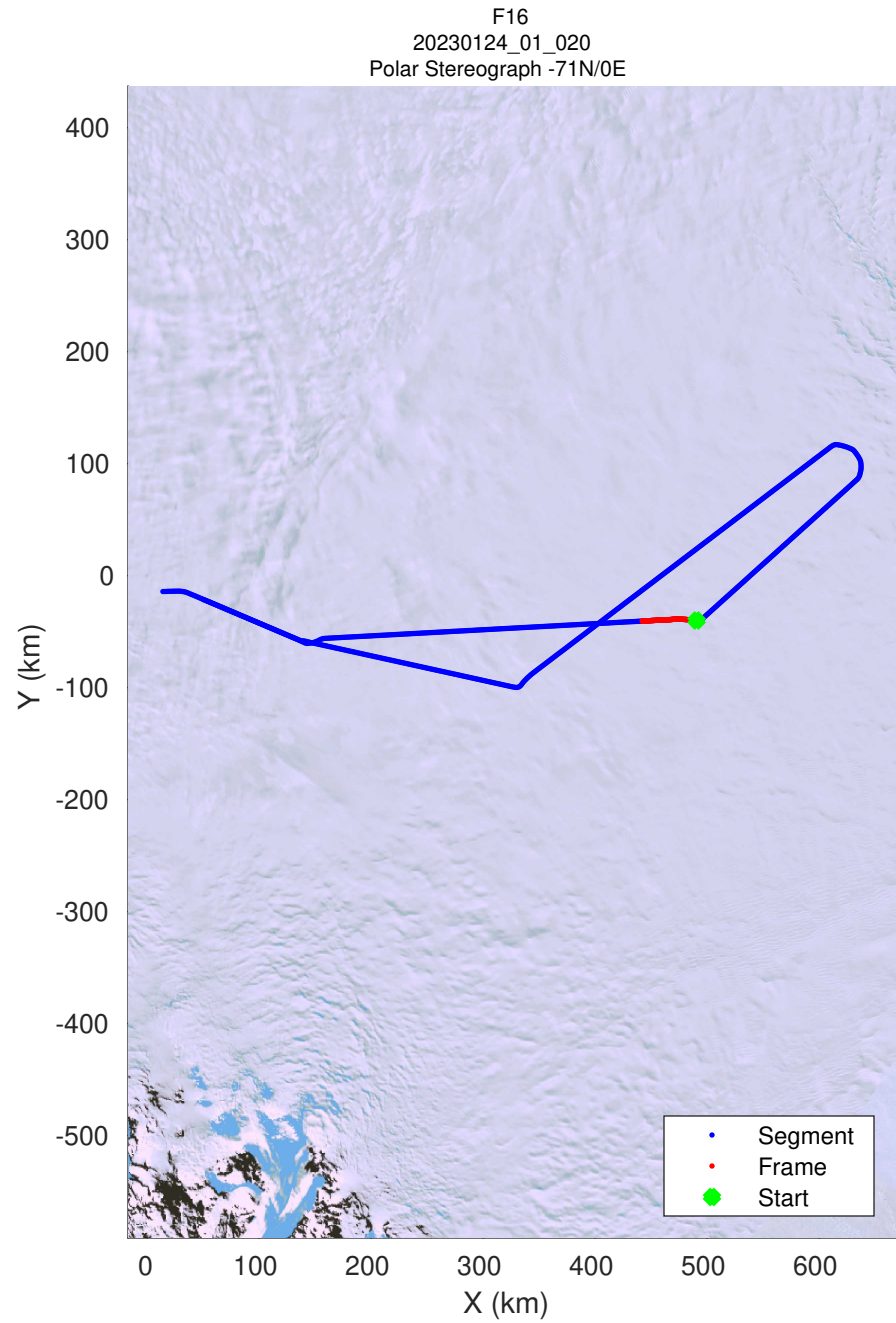
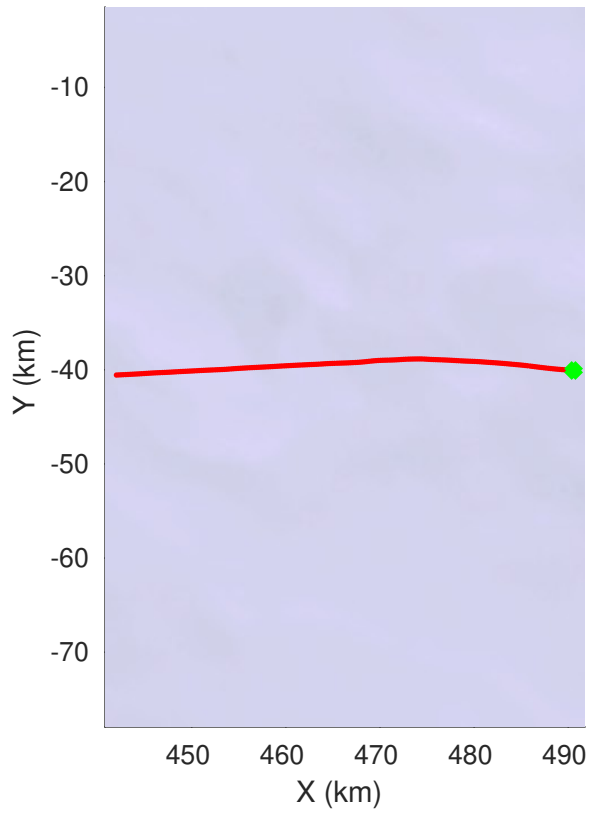
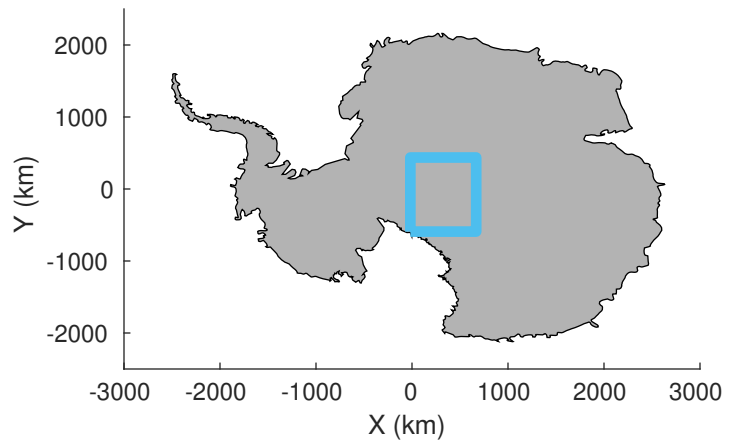


UTIG MARFA -- COLDEX
rds 2022_Antarctica_BaslerMKB: "F16" 20230124_01_019: 23:31:56.8 to 23:41:38.4 GPS




UTIG MARFA -- COLDEX
rds 2022_Antarctica_BaslerMKB: "F16" 20230124_01_019: 23:31:56.8 to 23:41:38.4 GPS

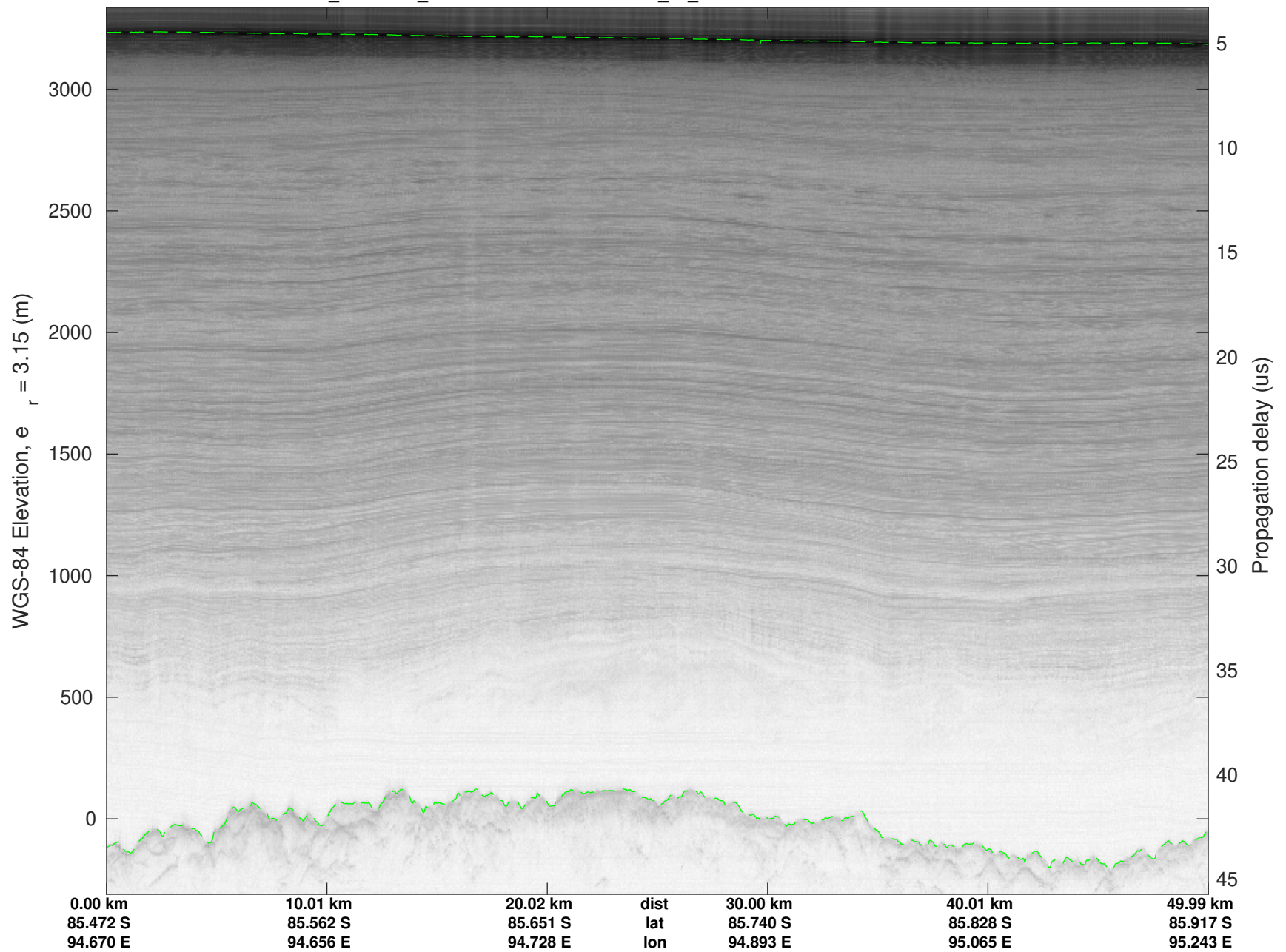


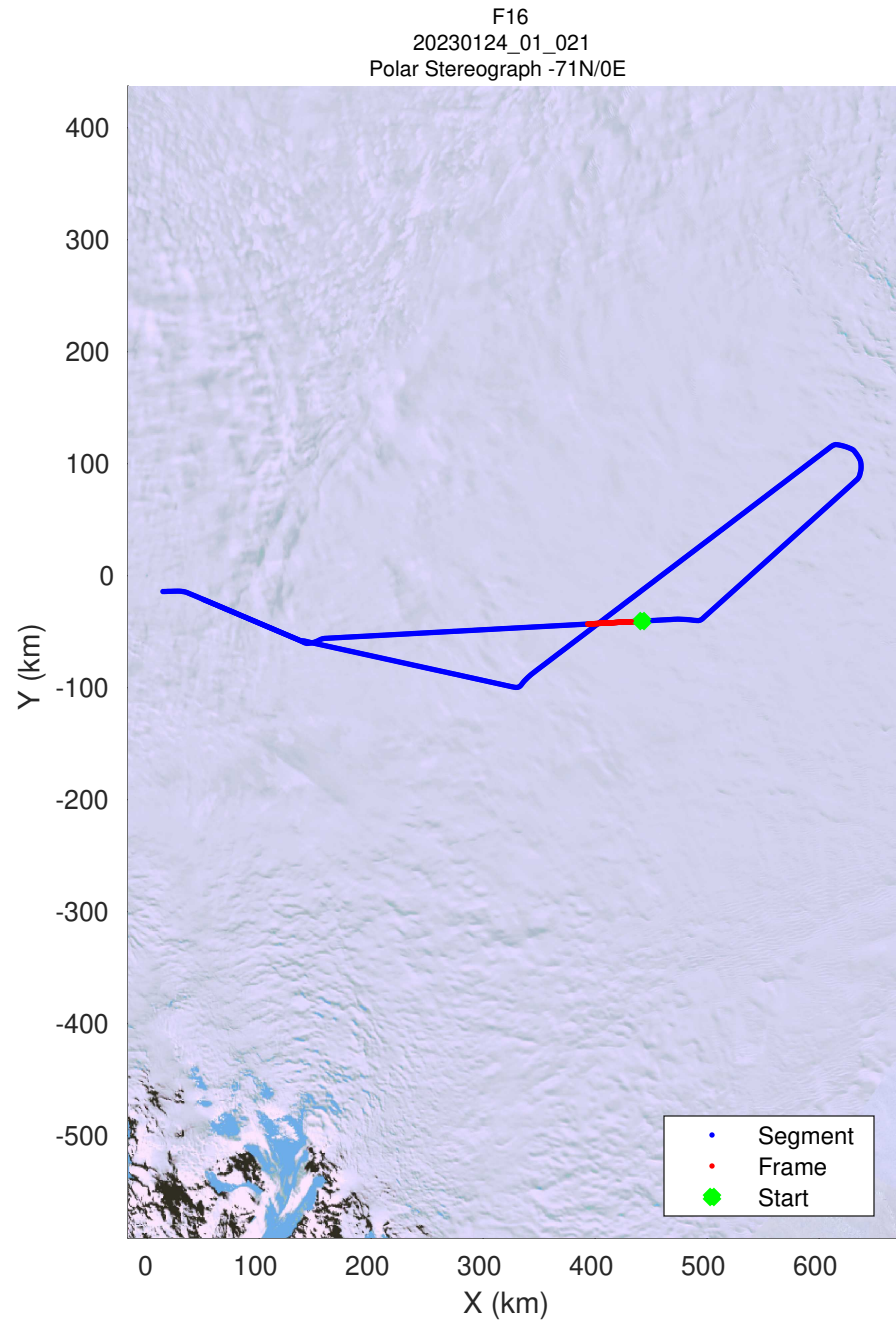
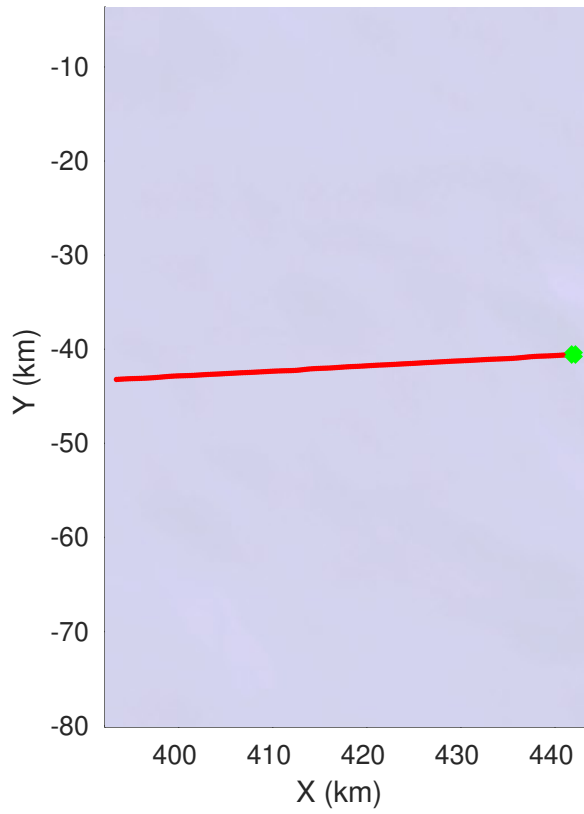
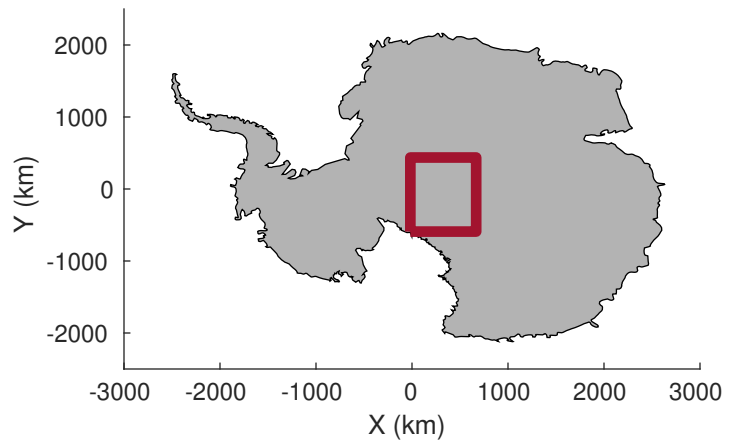


UTIG MARFA -- COLDEX
rds 2022_Antarctica_BaslerMKB: "F16" 20230124_01_020: 23:41:38.7 to 23:51:40.2 GPS




UTIG MARFA -- COLDEX
rds 2022_Antarctica_BaslerMKB: "F16" 20230124_01_020: 23:41:38.7 to 23:51:40.2 GPS




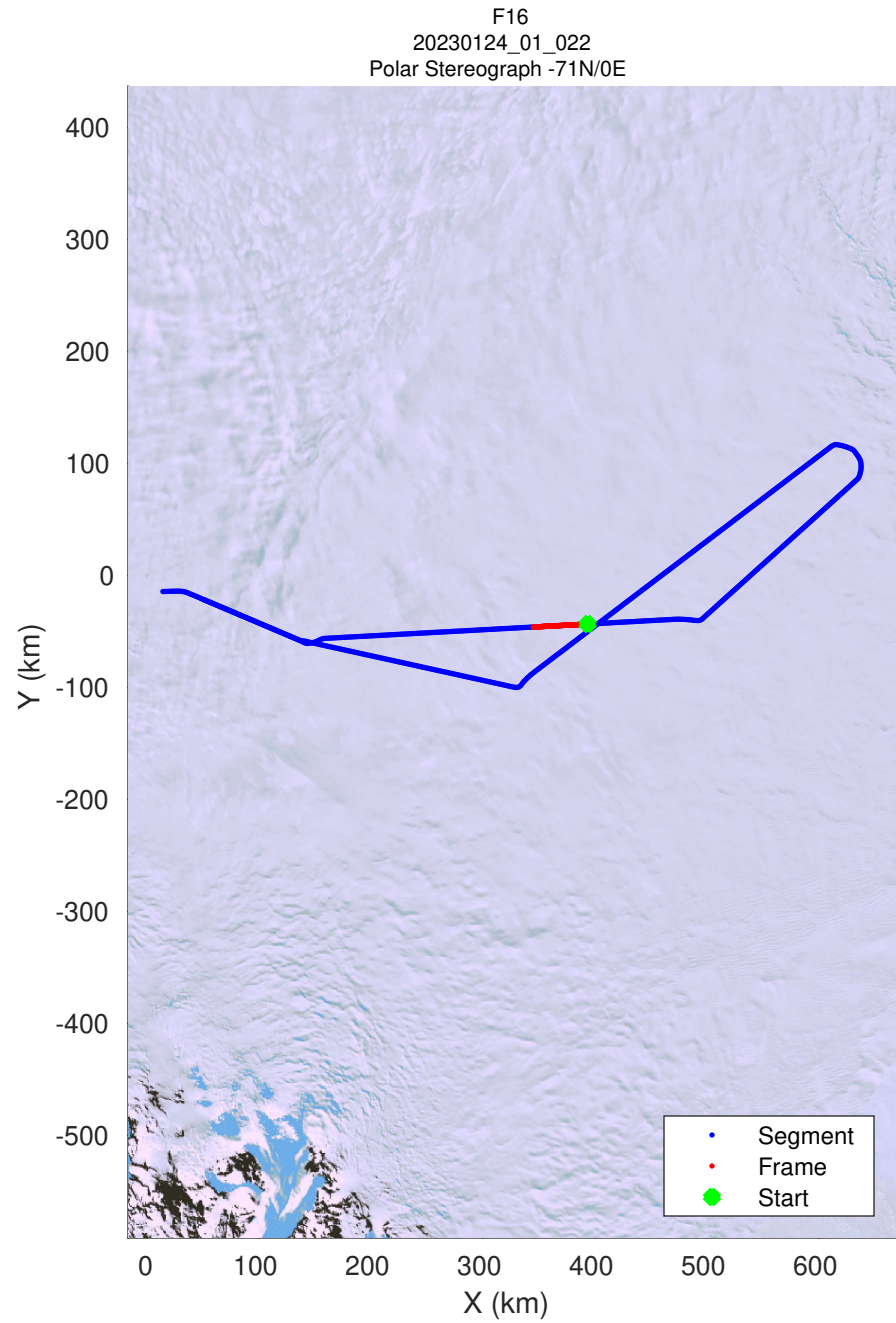
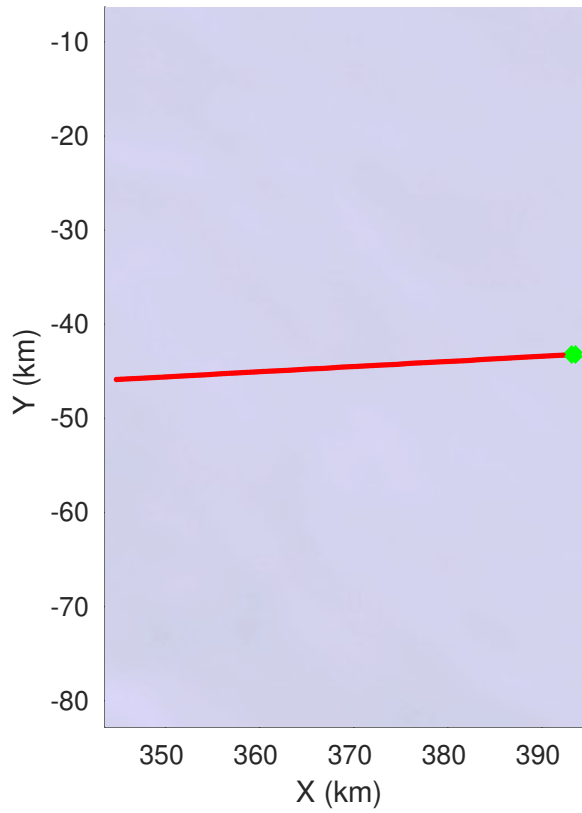
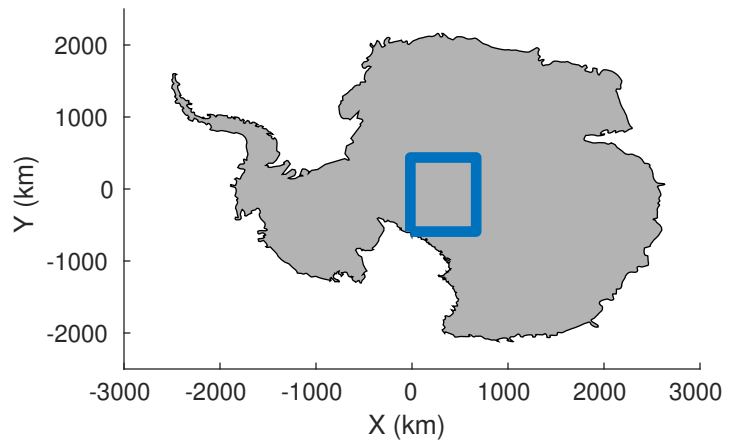


UTIG MARFA -- COLDEX
rds 2022_Antarctica_BaslerMKB: "F16" 20230124_01_021: 23:51:40.6 to 24:01:46.0 GPS




UTIG MARFA -- COLDEX
rds 2022_Antarctica_BaslerMKB: "F16" 20230124_01_021: 23:51:40.6 to 24:01:46.0 GPS




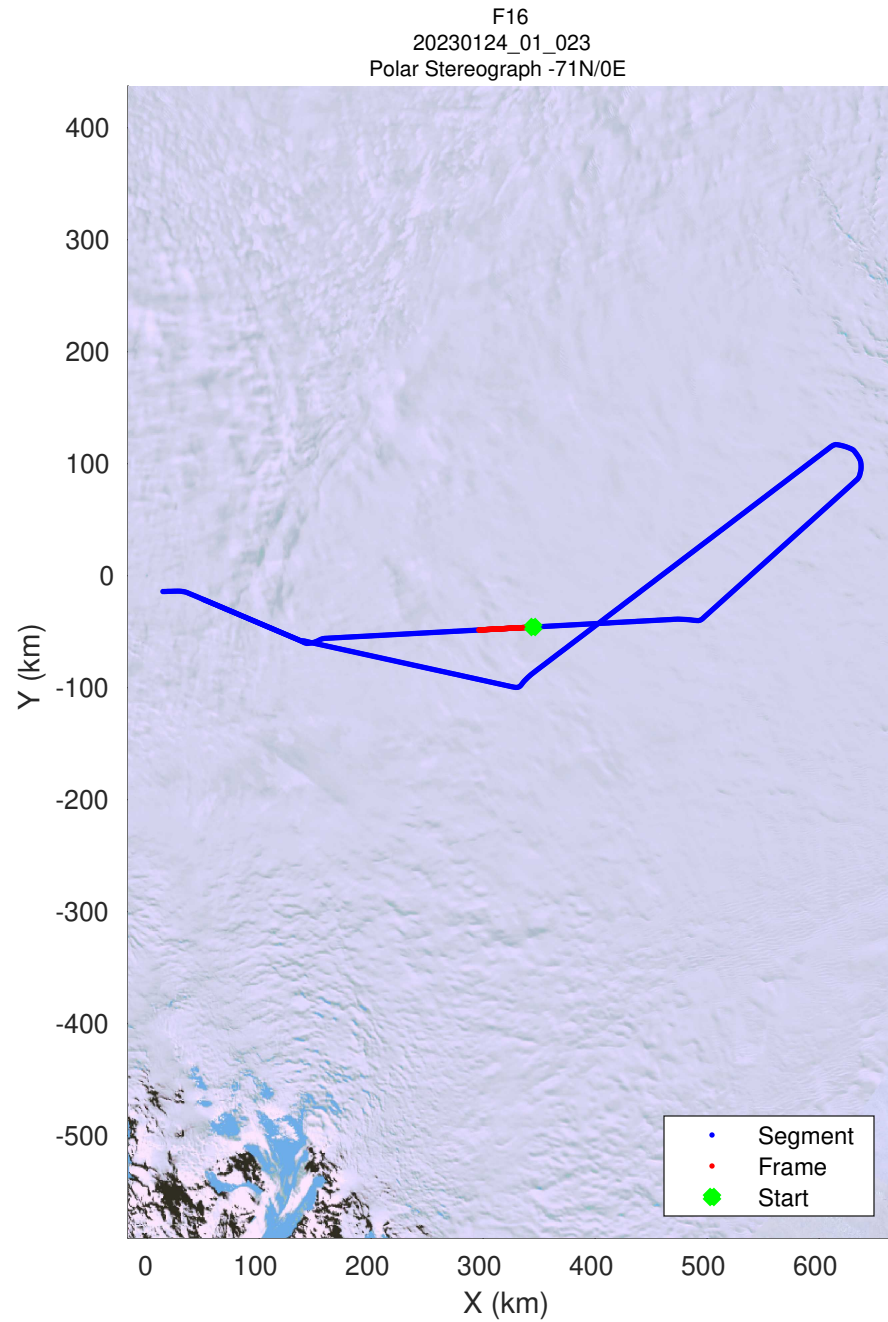
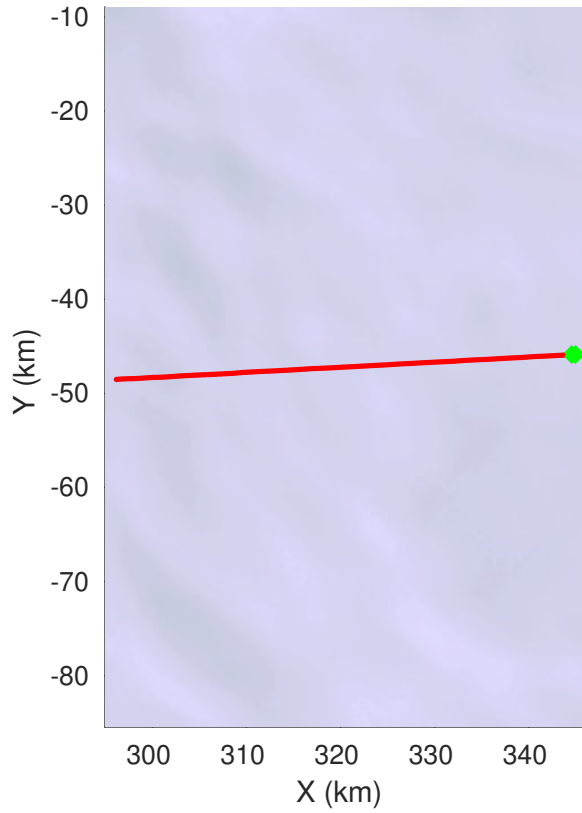
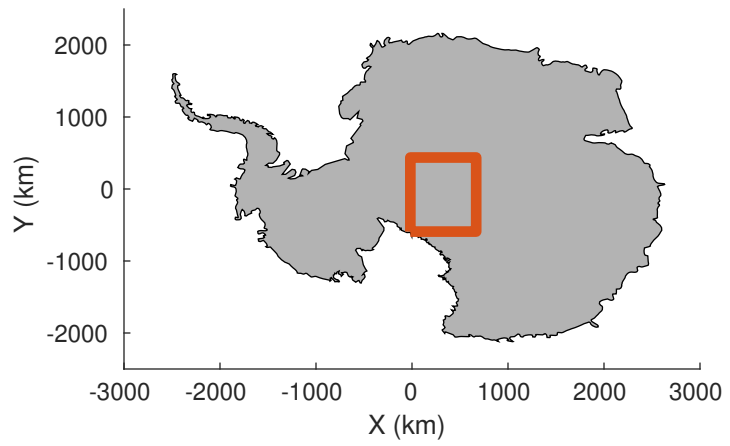


UTIG MARFA -- COLDEX
rds 2022_Antarctica_BaslerMKB: "F16" 20230124_01_022: 24:01:46.3 to 24:11:24.4 GPS




UTIG MARFA -- COLDEX
rds 2022_Antarctica_BaslerMKB: "F16" 20230124_01_022: 24:01:46.3 to 24:11:24.4 GPS




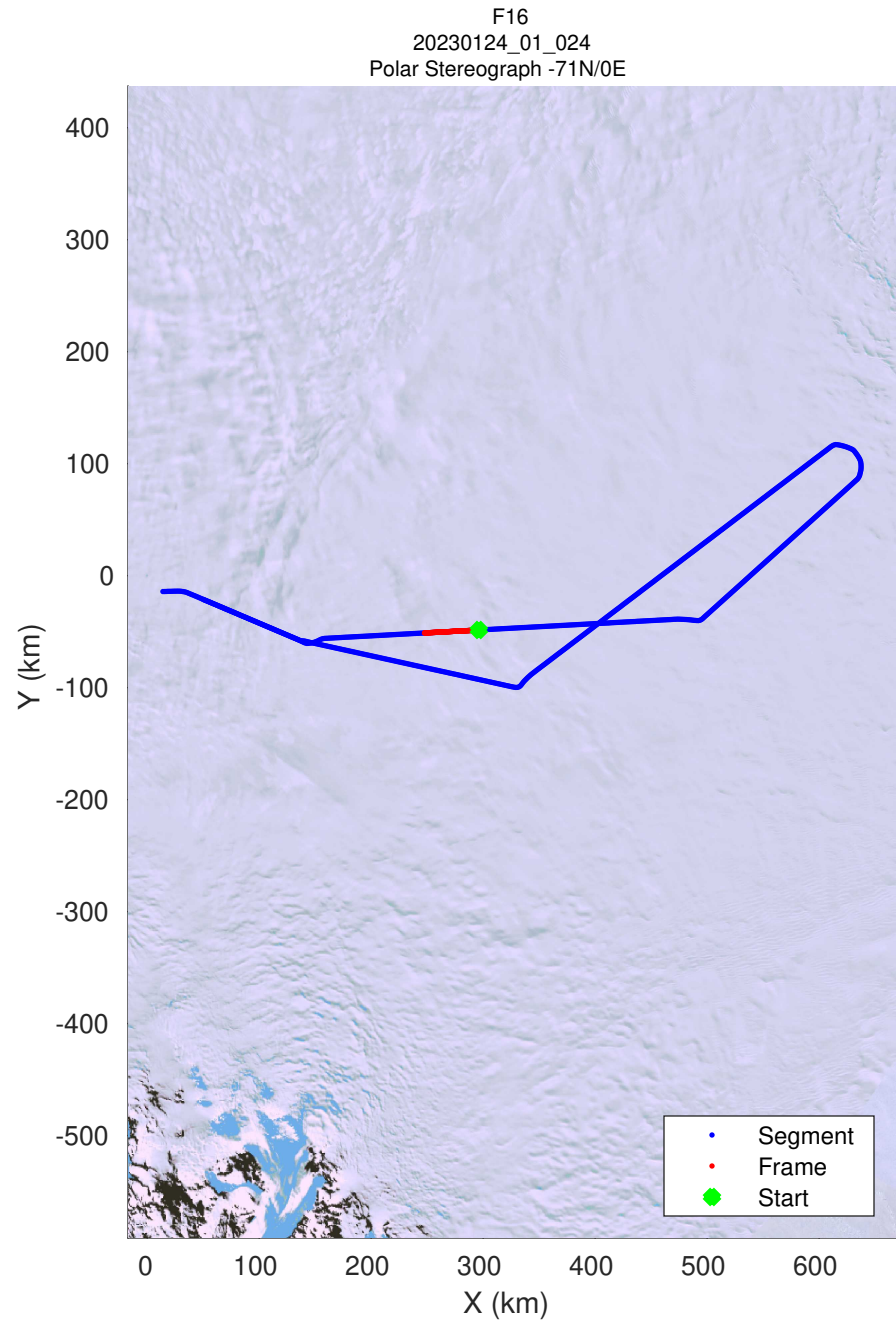
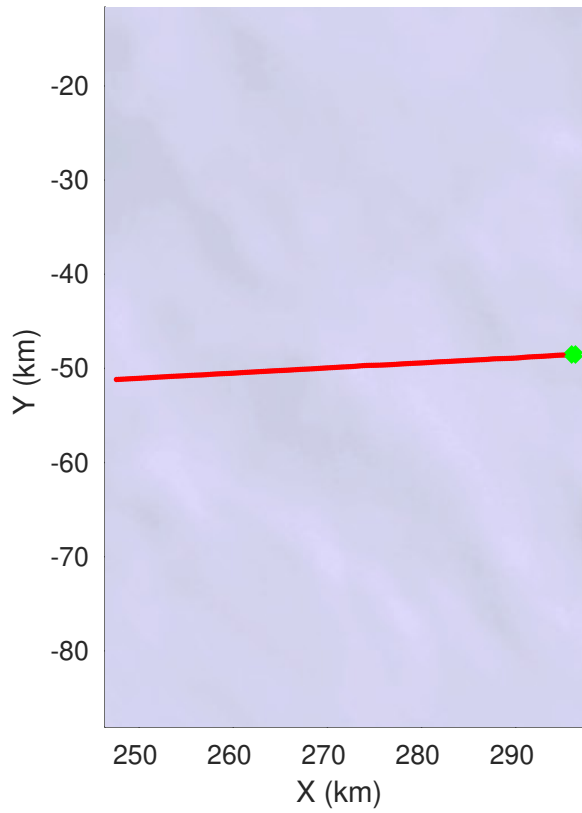
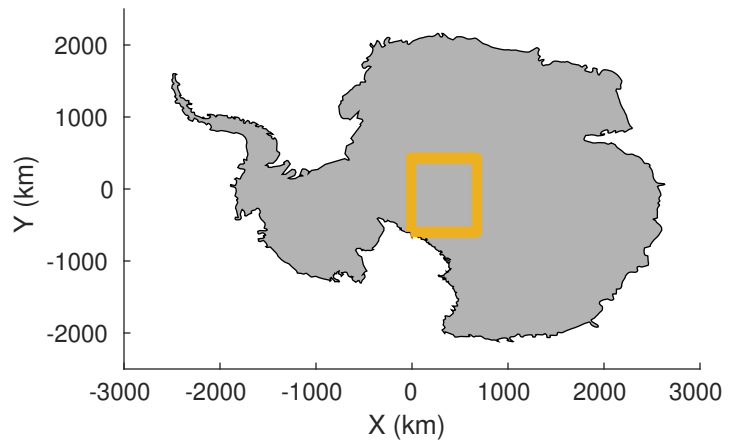


UTIG MARFA -- COLDEX
rds 2022_Antarctica_BaslerMKB: "F16" 20230124_01_023: 24:11:24.7 to 24:21:00.1 GPS




UTIG MARFA -- COLDEX
 rds 2022_Antarctica_BaslerMKB: "F16" 20230124_01_023: 24:11:24.7 to 24:21:00.1 GPS

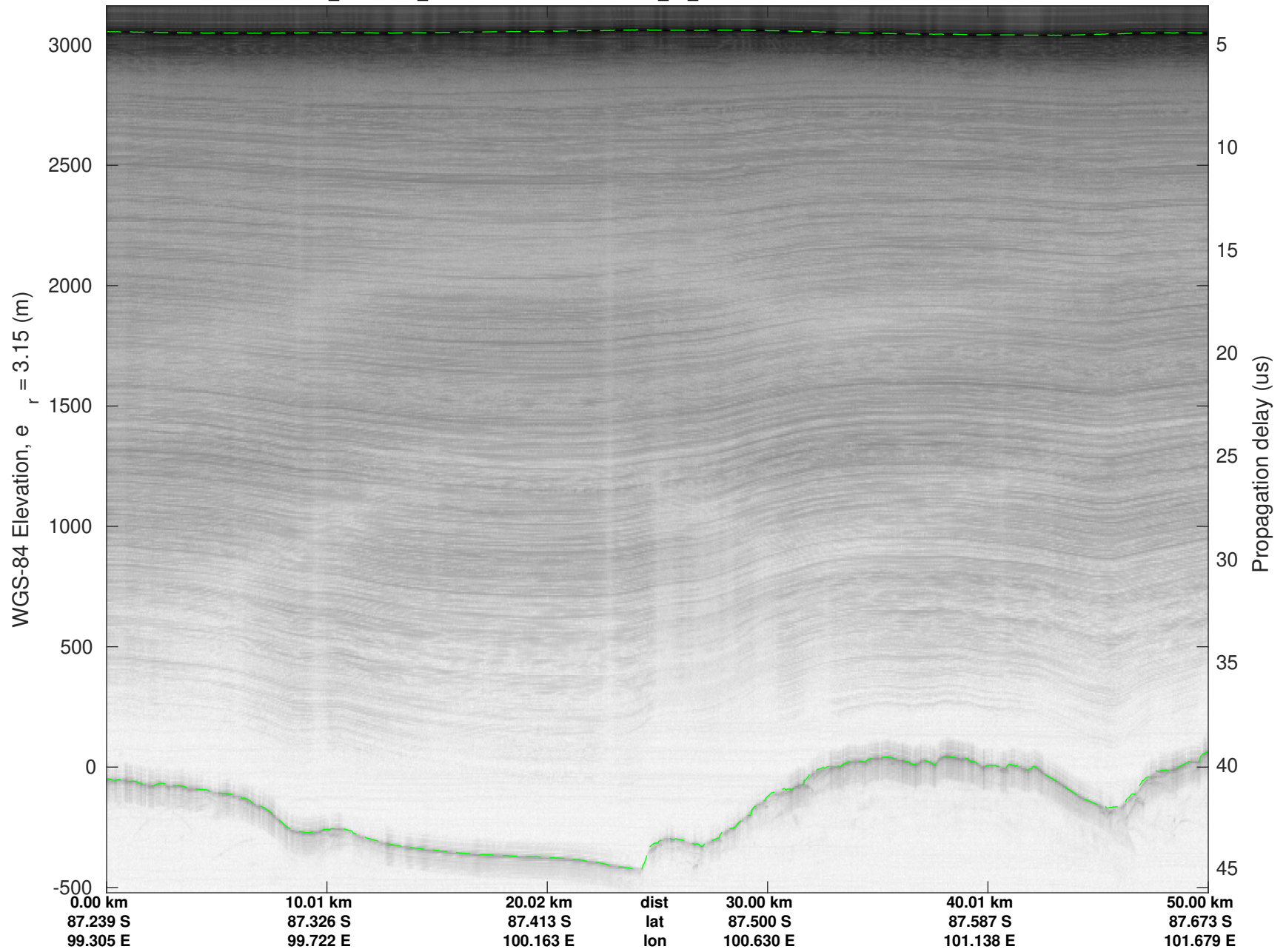


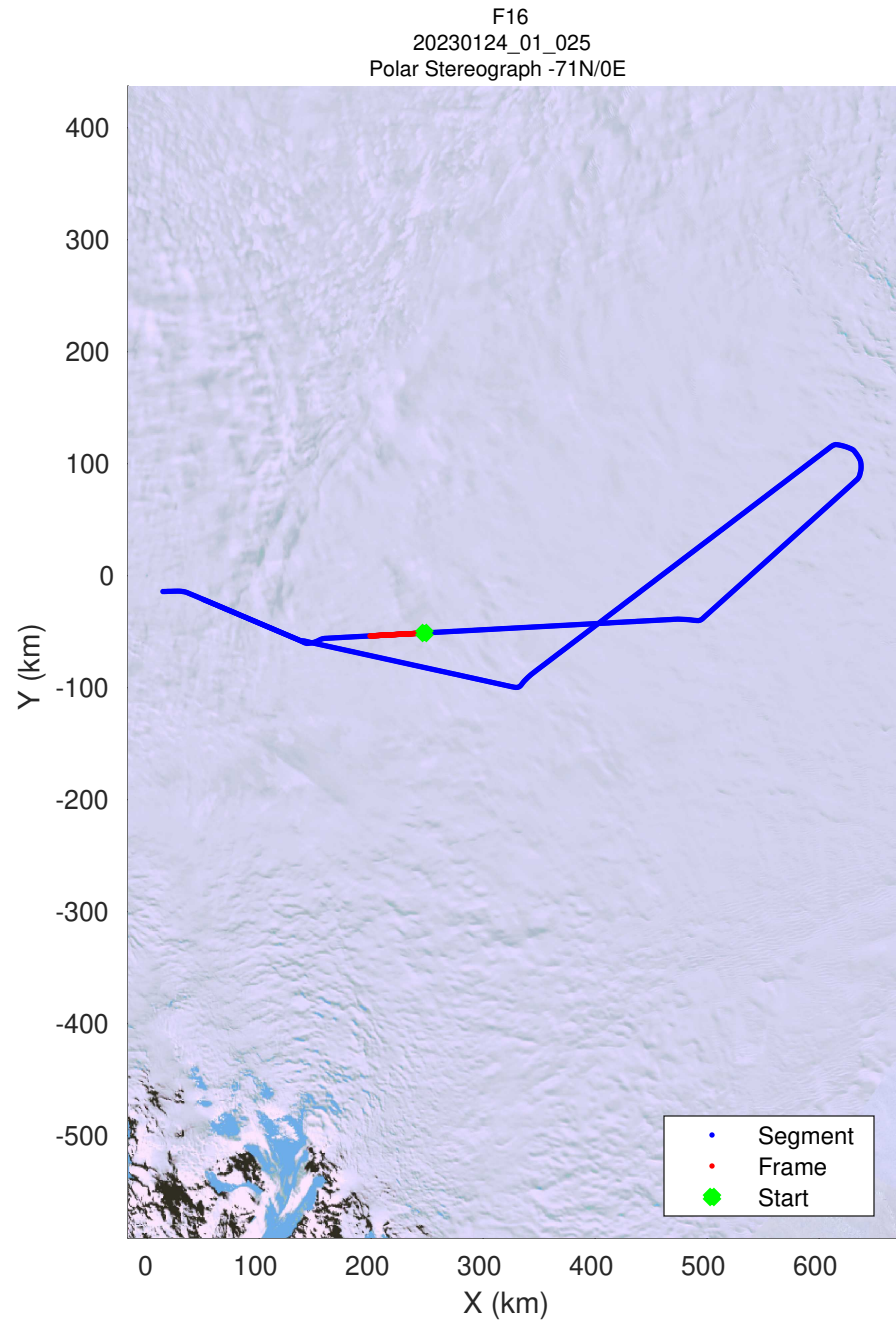
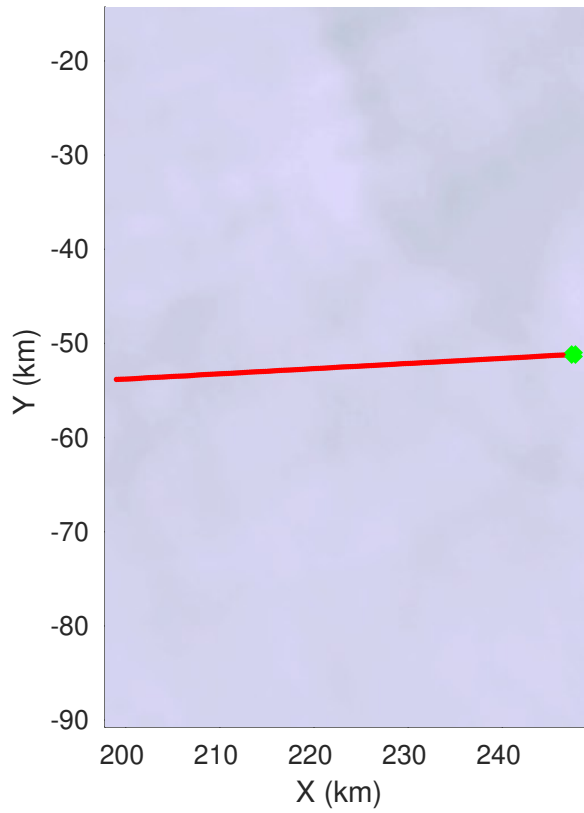
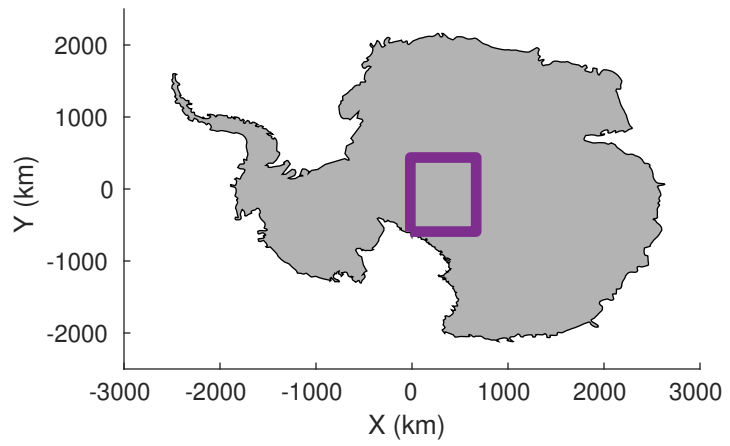


UTIG MARFA -- COLDEX
rds 2022_Antarctica_BaslerMKB: "F16" 20230124_01_024: 24:21:00.4 to 24:30:40.8 GPS

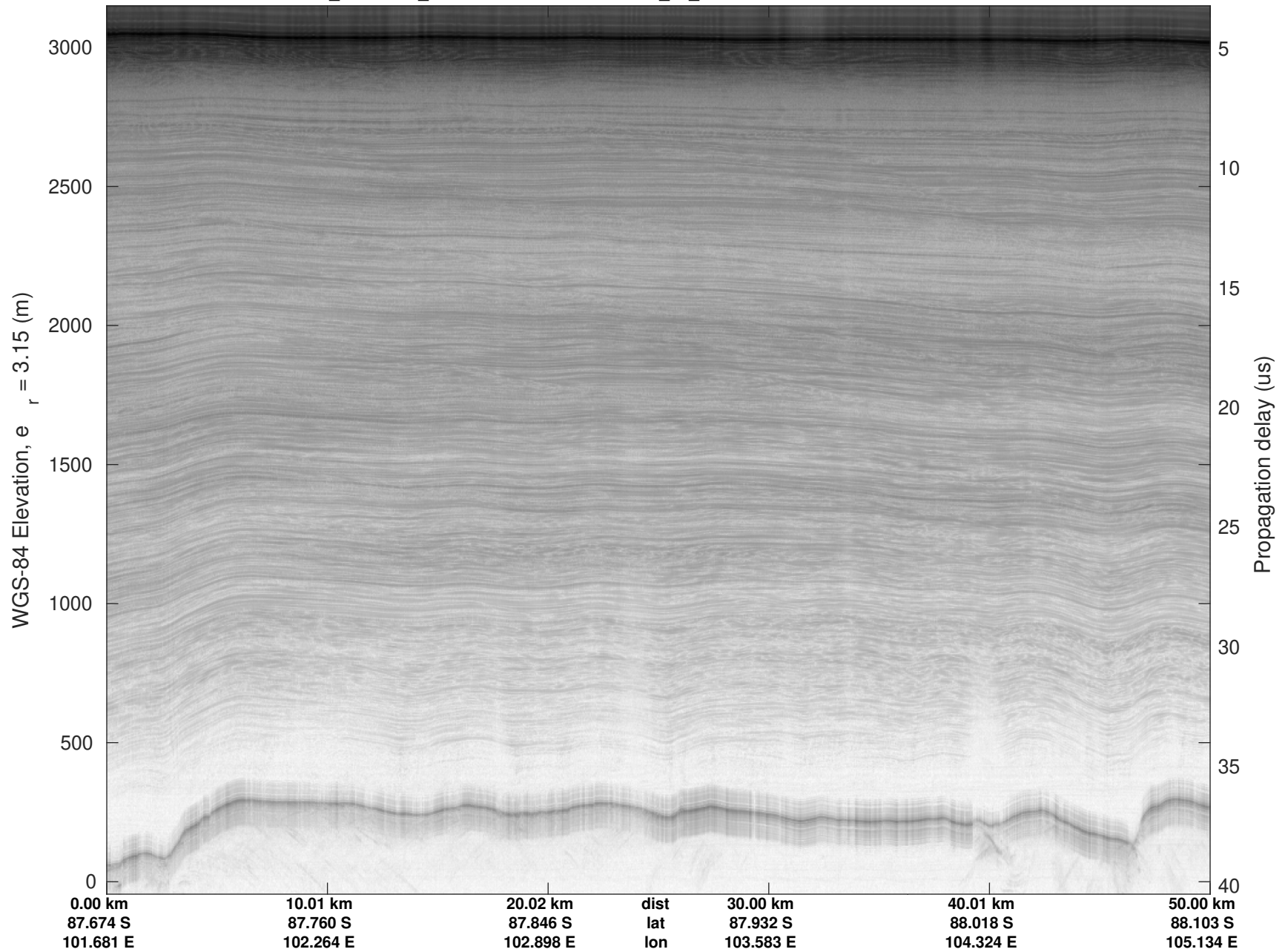


UTIG MARFA -- COLDEX
rds 2022_Antarctica_BaslerMKB: "F16" 20230124_01_024: 24:21:00.4 to 24:30:40.8 GPS

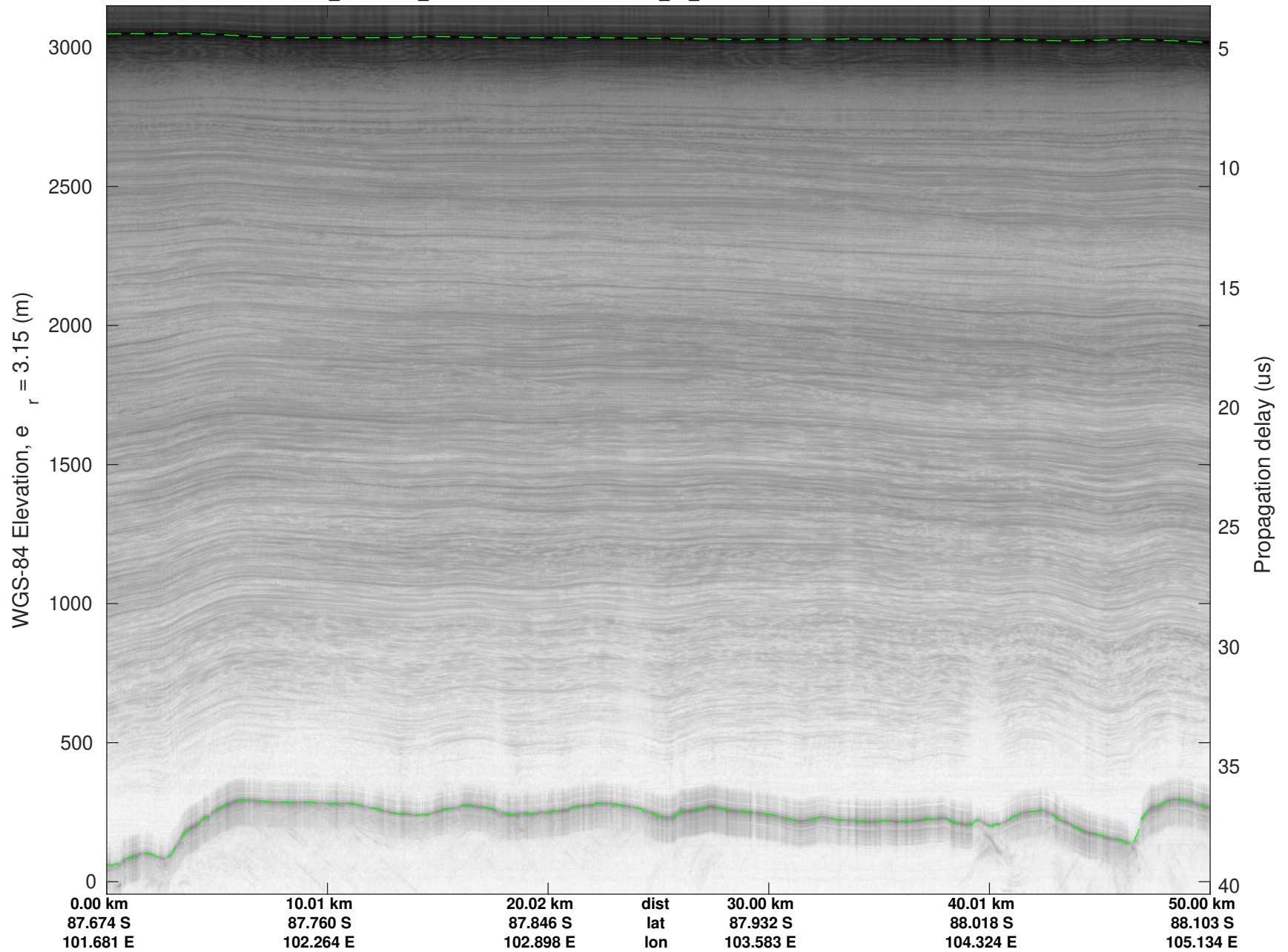


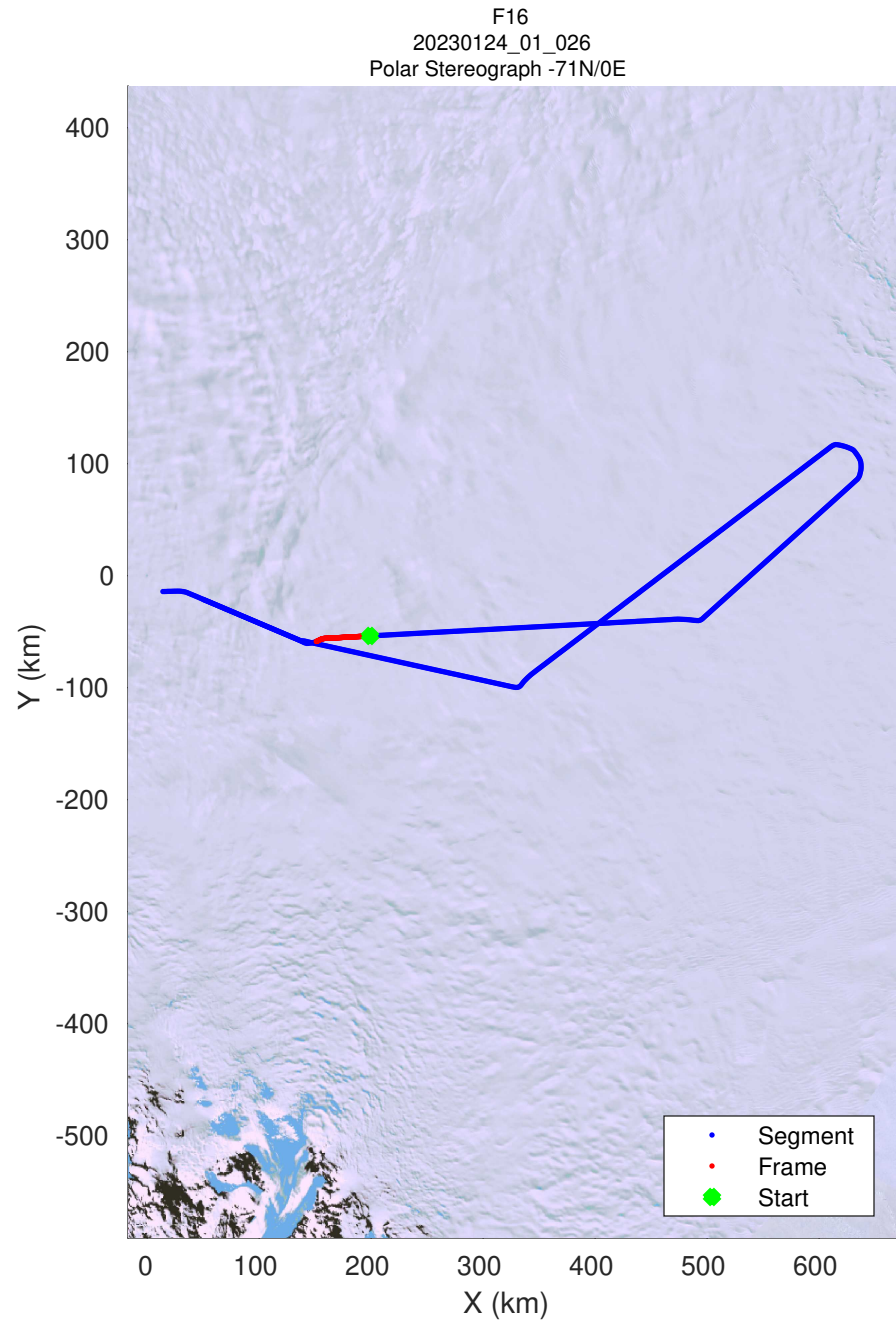
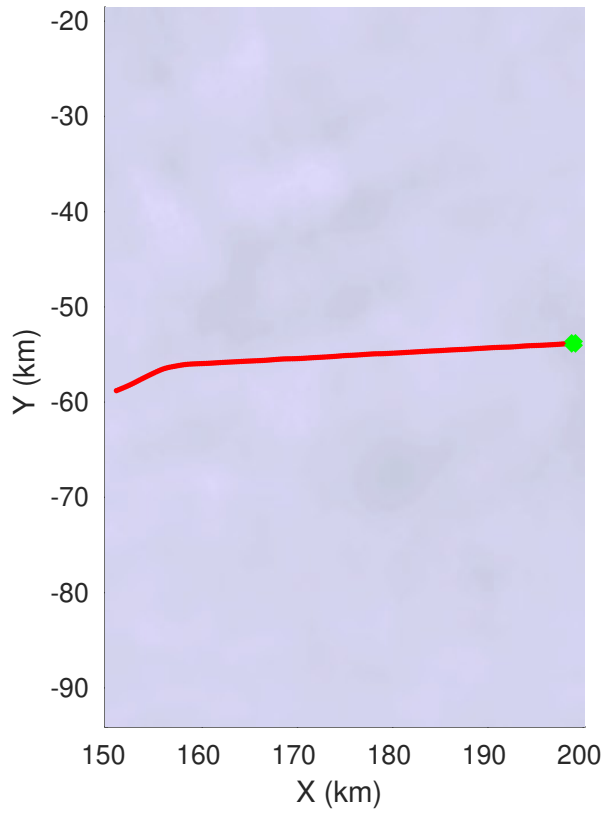
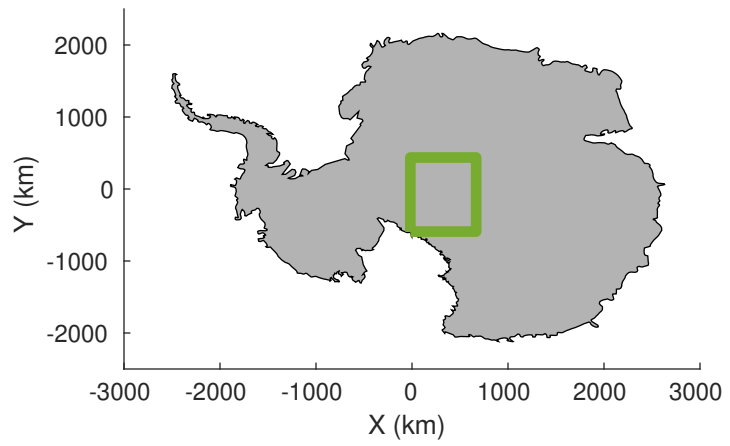


UTIG MARFA -- COLDEX
rds 2022_Antarctica_BaslerMKB: "F16" 20230124_01_025: 24:30:41.1 to 24:40:31.5 GPS

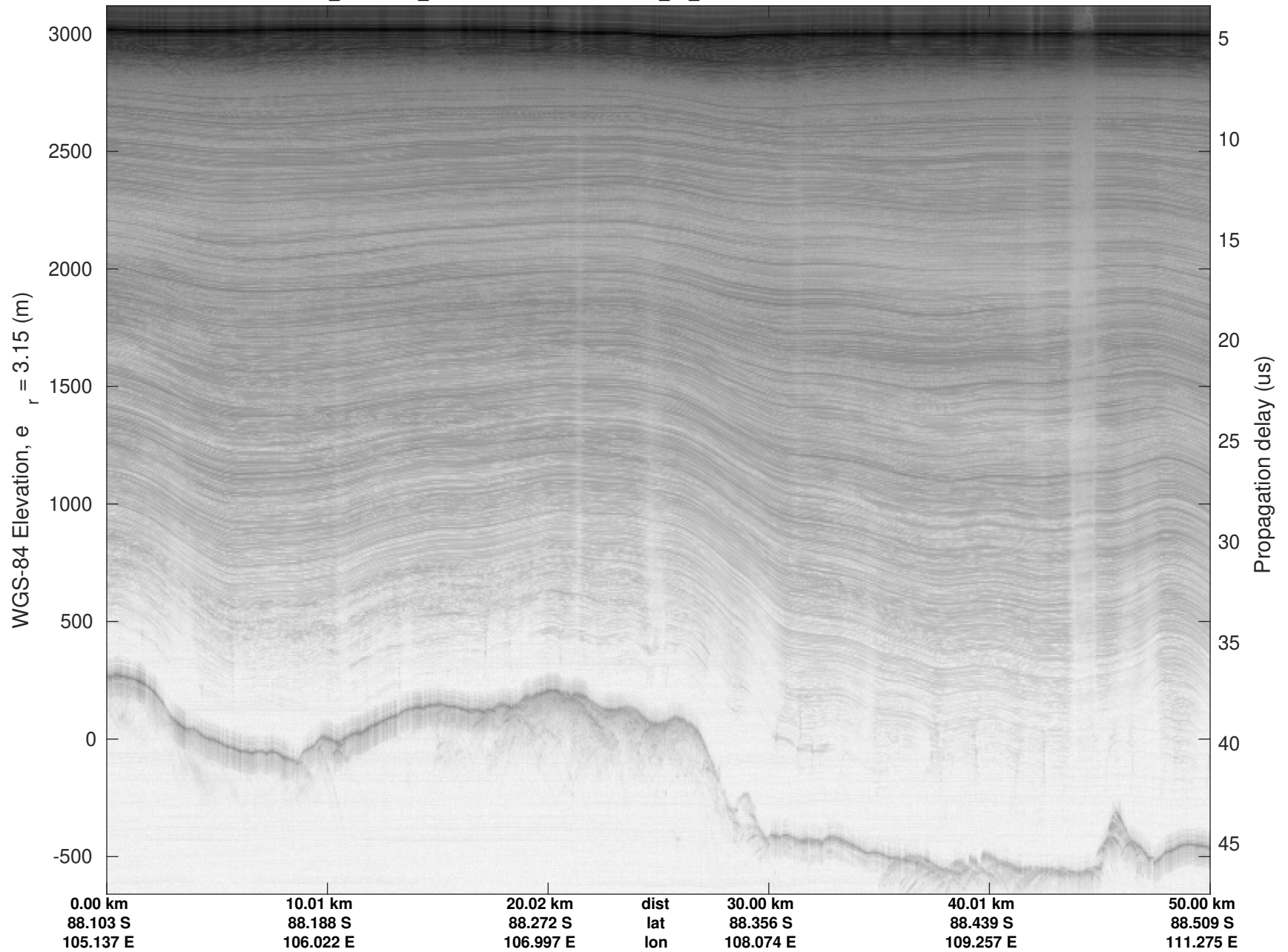


UTIG MARFA -- COLDEX
rds 2022_Antarctica_BaslerMKB: "F16" 20230124_01_025: 24:30:41.1 to 24:40:31.5 GPS

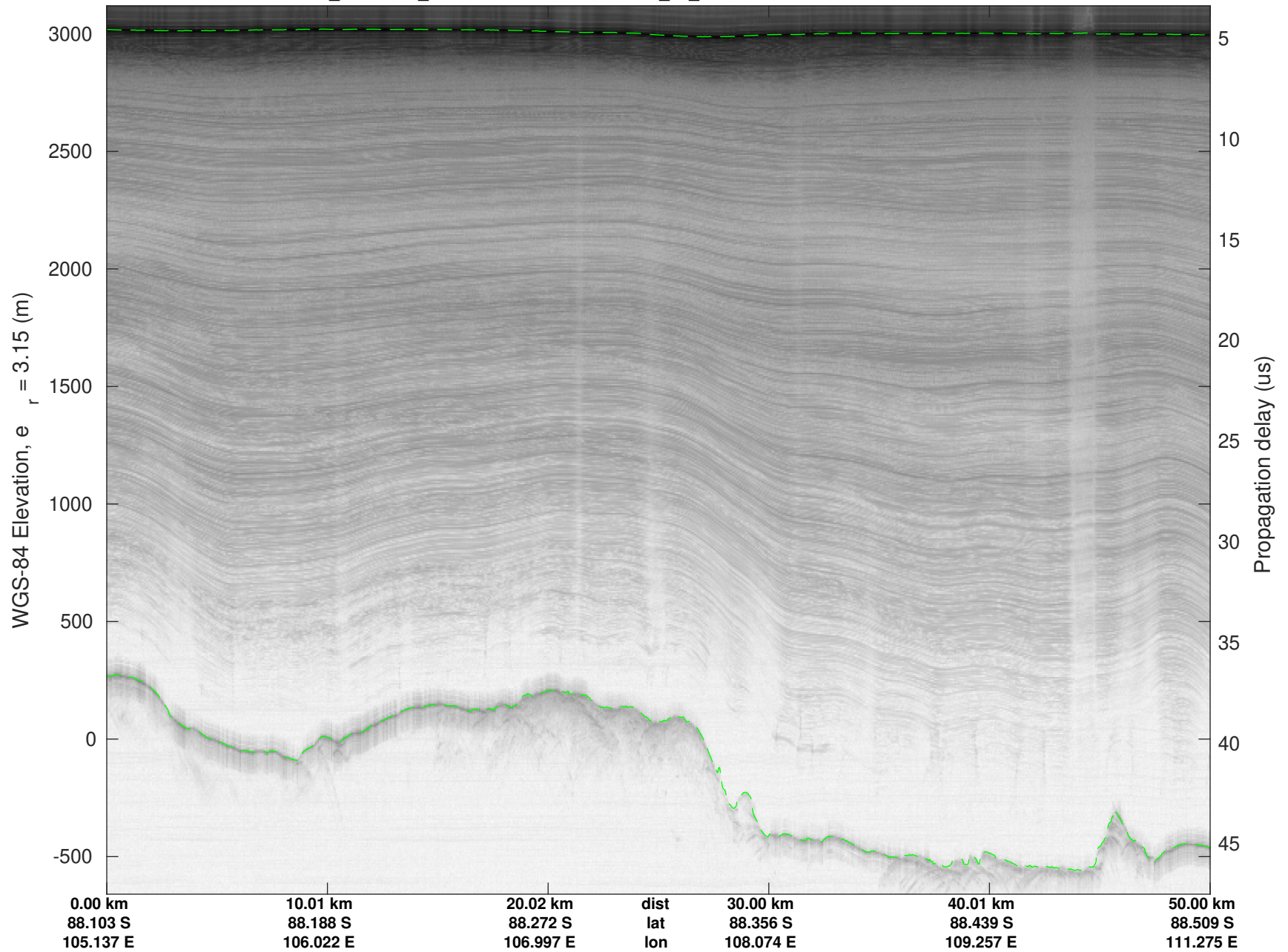


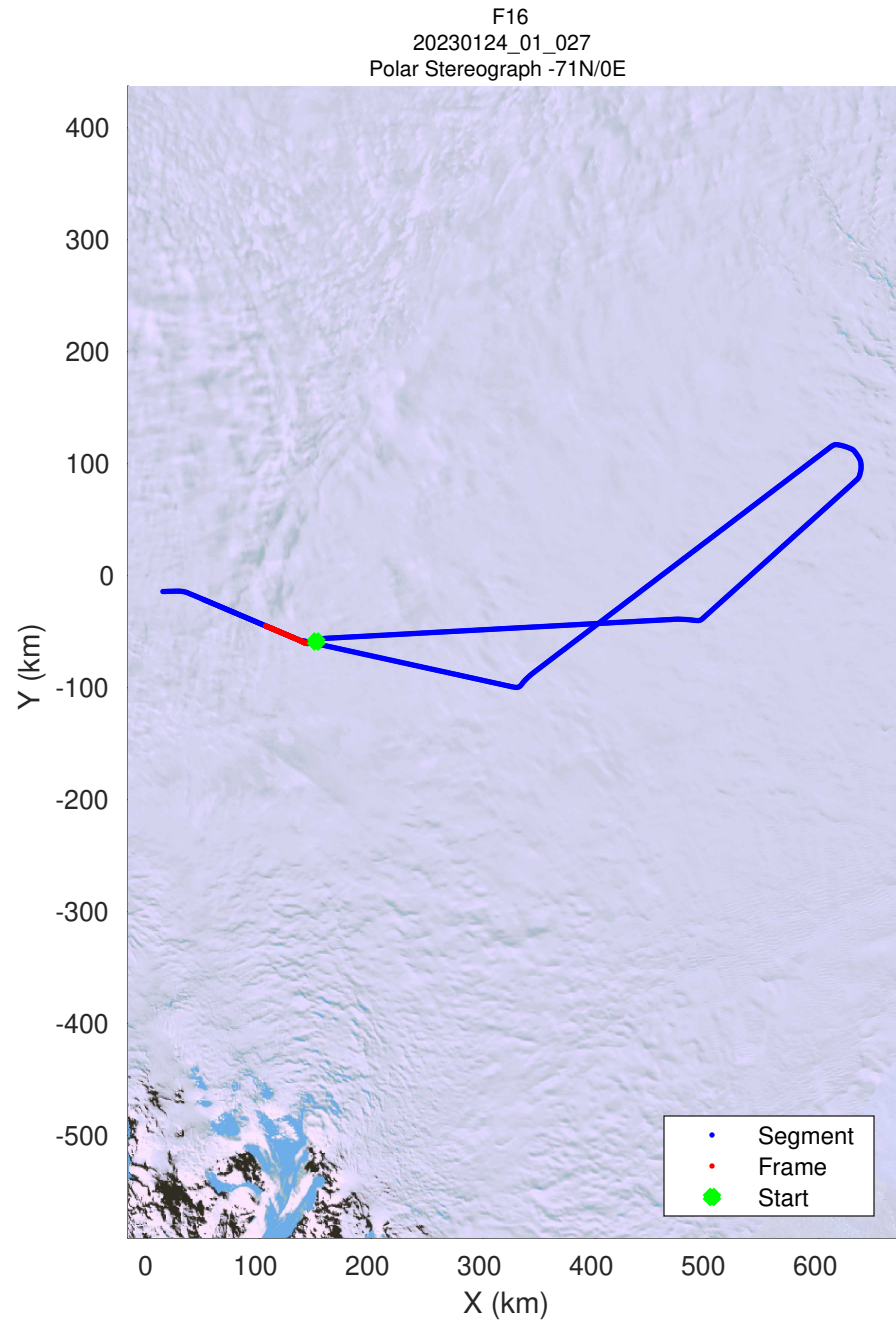
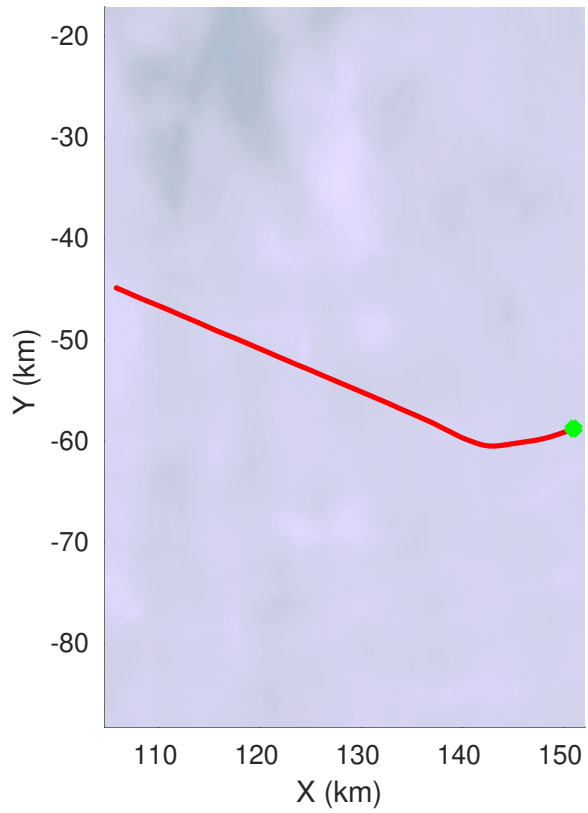
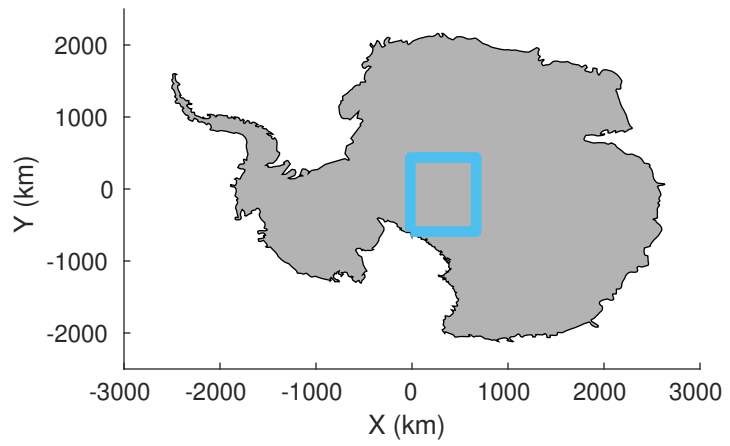


UTIG MARFA -- COLDEX
rds 2022_Antarctica_BaslerMKB: "F16" 20230124_01_026: 24:40:31.8 to 24:50:14.8 GPS




UTIG MARFA -- COLDEX
rds 2022_Antarctica_BaslerMKB: "F16" 20230124_01_026: 24:40:31.8 to 24:50:14.8 GPS

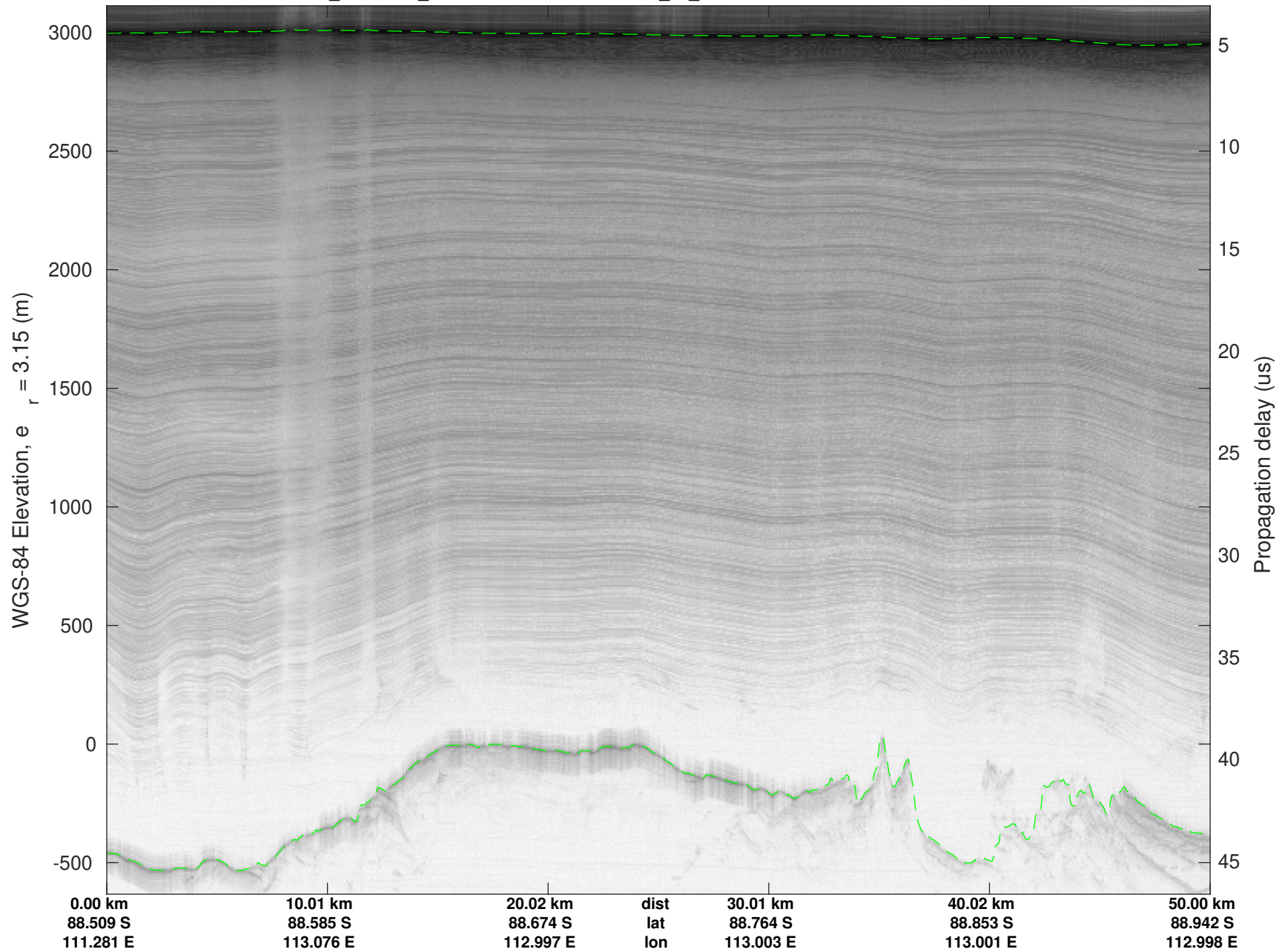


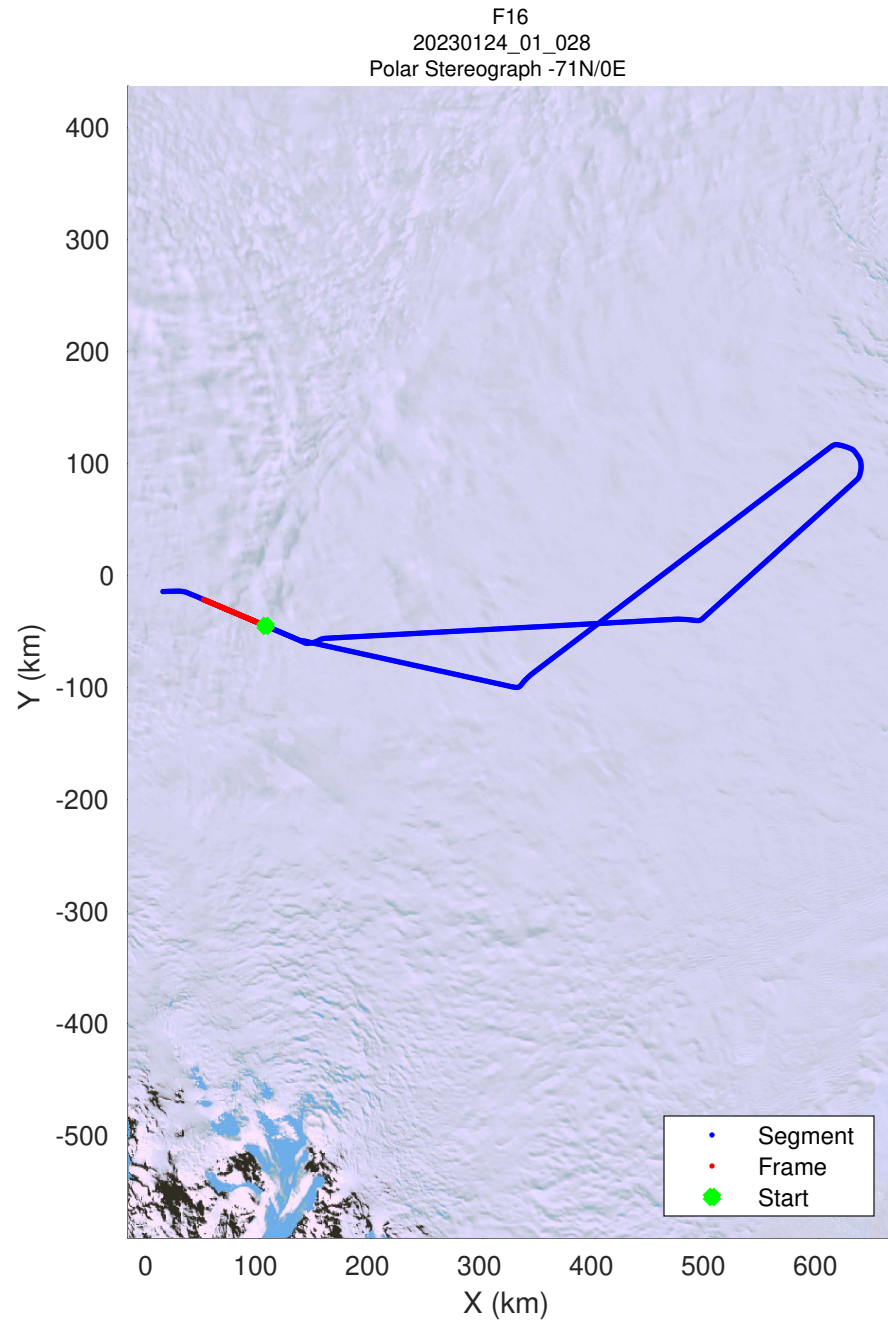
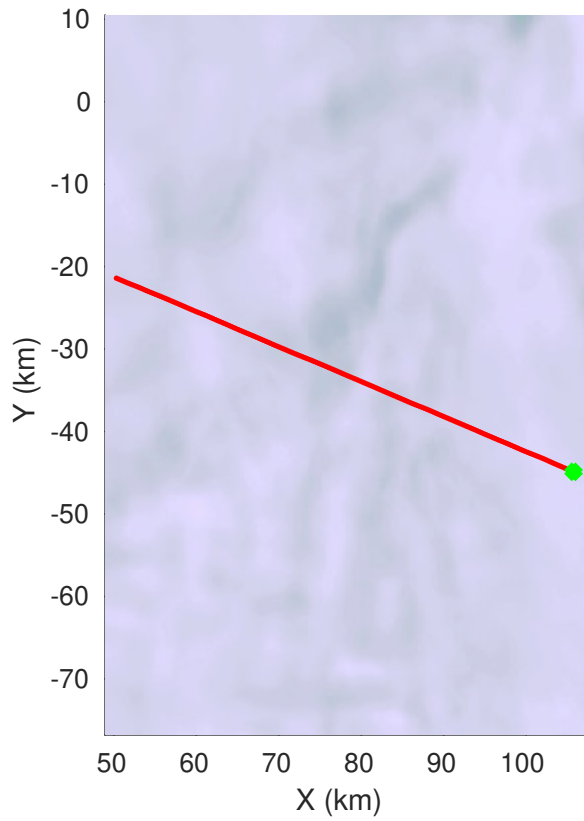
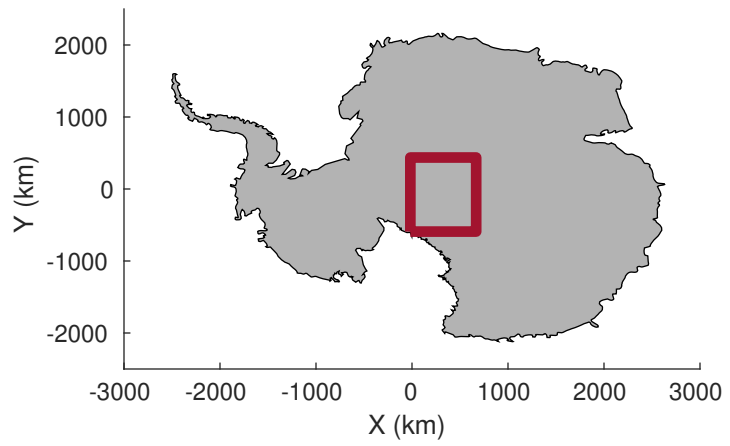


UTIG MARFA -- COLDEX
rds 2022_Antarctica_BaslerMKB: "F16" 20230124_01_027: 24:50:15.1 to 24:59:40.8 GPS




UTIG MARFA -- COLDEX
rds 2022_Antarctica_BaslerMKB: "F16" 20230124_01_027: 24:50:15.1 to 24:59:40.8 GPS





UTIG MARFA -- COLDEX
rds 2022_Antarctica_BaslerMKB: "F16" 20230124_01_028: 24:59:41.1 to 25:11:12.3 GPS



UTIG MARFA -- COLDEX
rds 2022_Antarctica_BaslerMKB: "F16" 20230124_01_028: 24:59:41.1 to 25:11:12.3 GPS

