

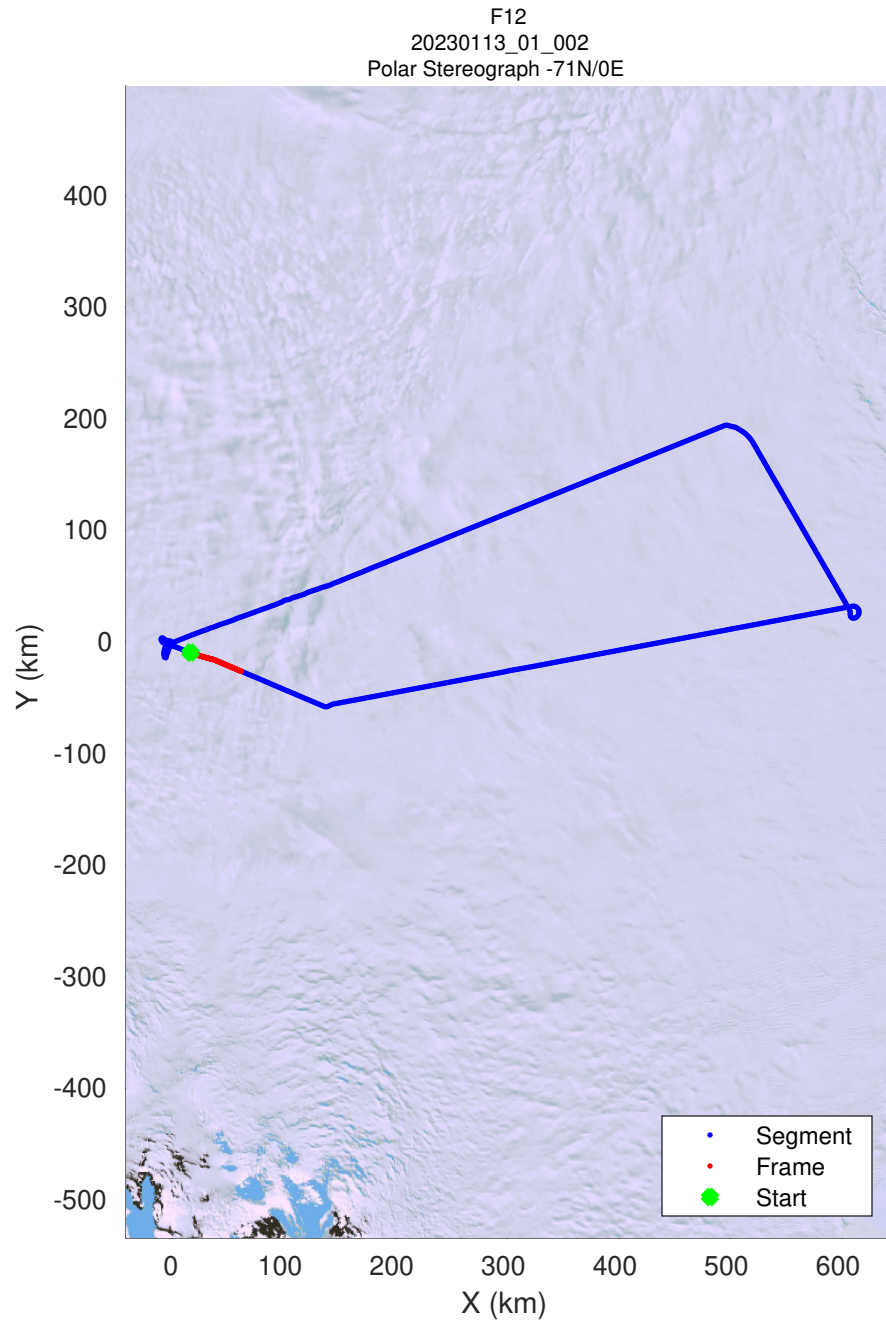
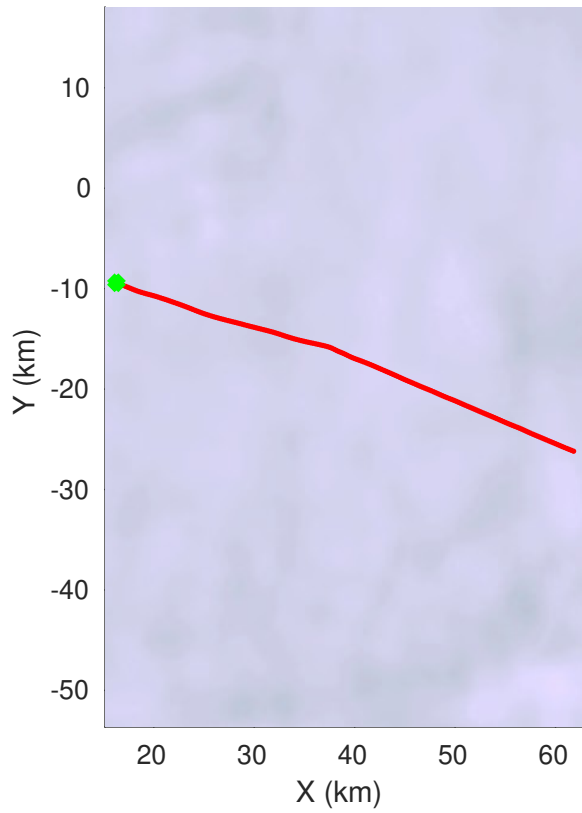
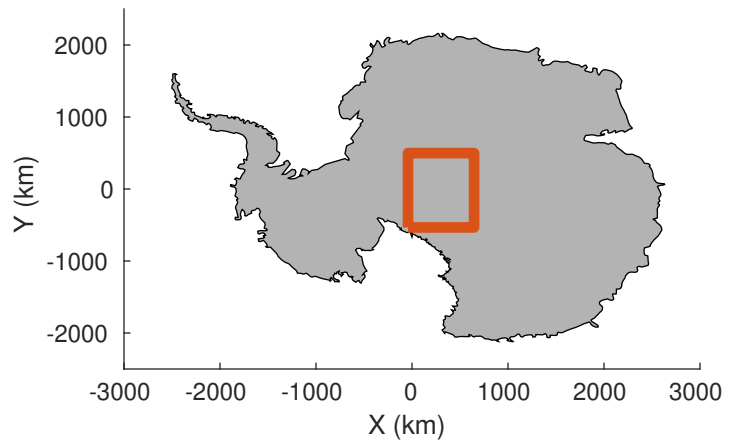


UTIG MARFA -- COLDEX  
rds 2022\_Antarctica\_BaslerMKB: "F12" 20230113\_01\_001: 20:37:10.7 to 20:59:56.4 GPS




UTIG MARFA -- COLDEX  
rds 2022\_Antarctica\_BaslerMKB: "F12" 20230113\_01\_001: 20:37:10.7 to 20:59:56.4 GPS






UTIG MARFA -- COLDEX

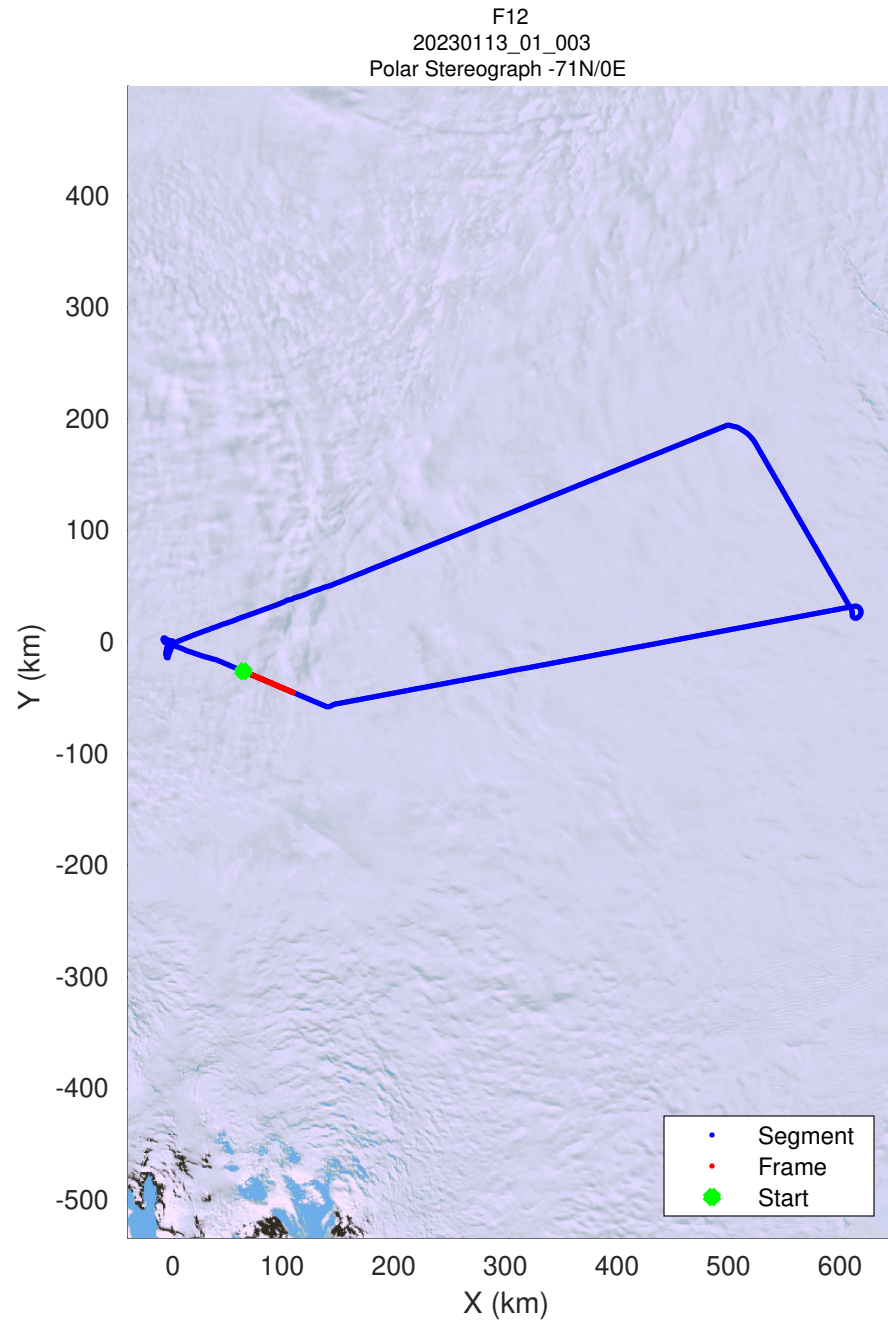
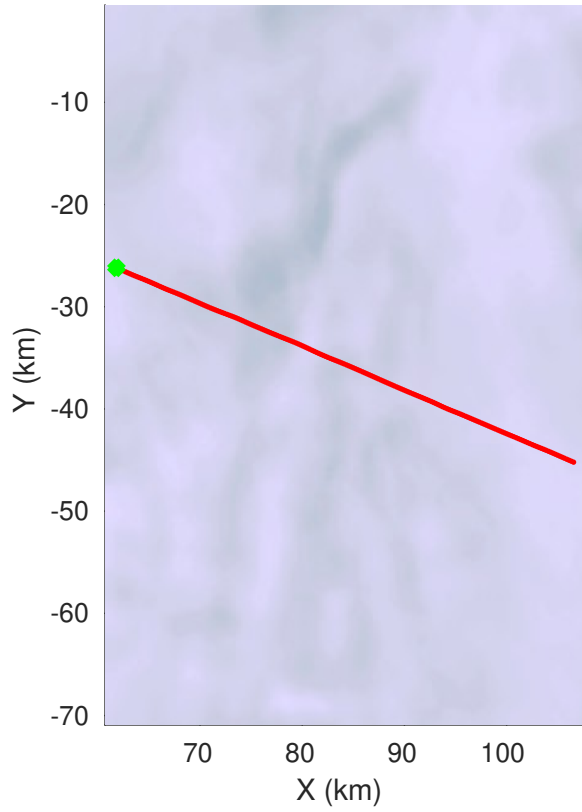
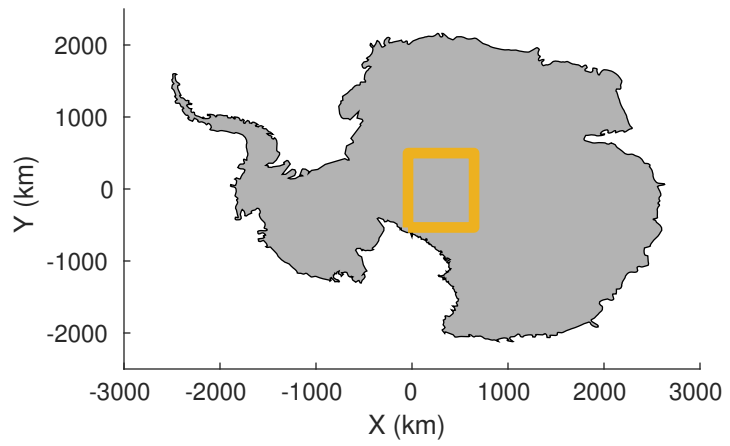
rds 2022\_Antarctica\_BaslerMKB: "F12" 20230113\_01\_002: 20:59:56.7 to 21:09:50.0 GPS




UTIG MARFA -- COLDEX

rds 2022\_Antarctica\_BaslerMKB: "F12" 20230113\_01\_002: 20:59:56.7 to 21:09:50.0 GPS



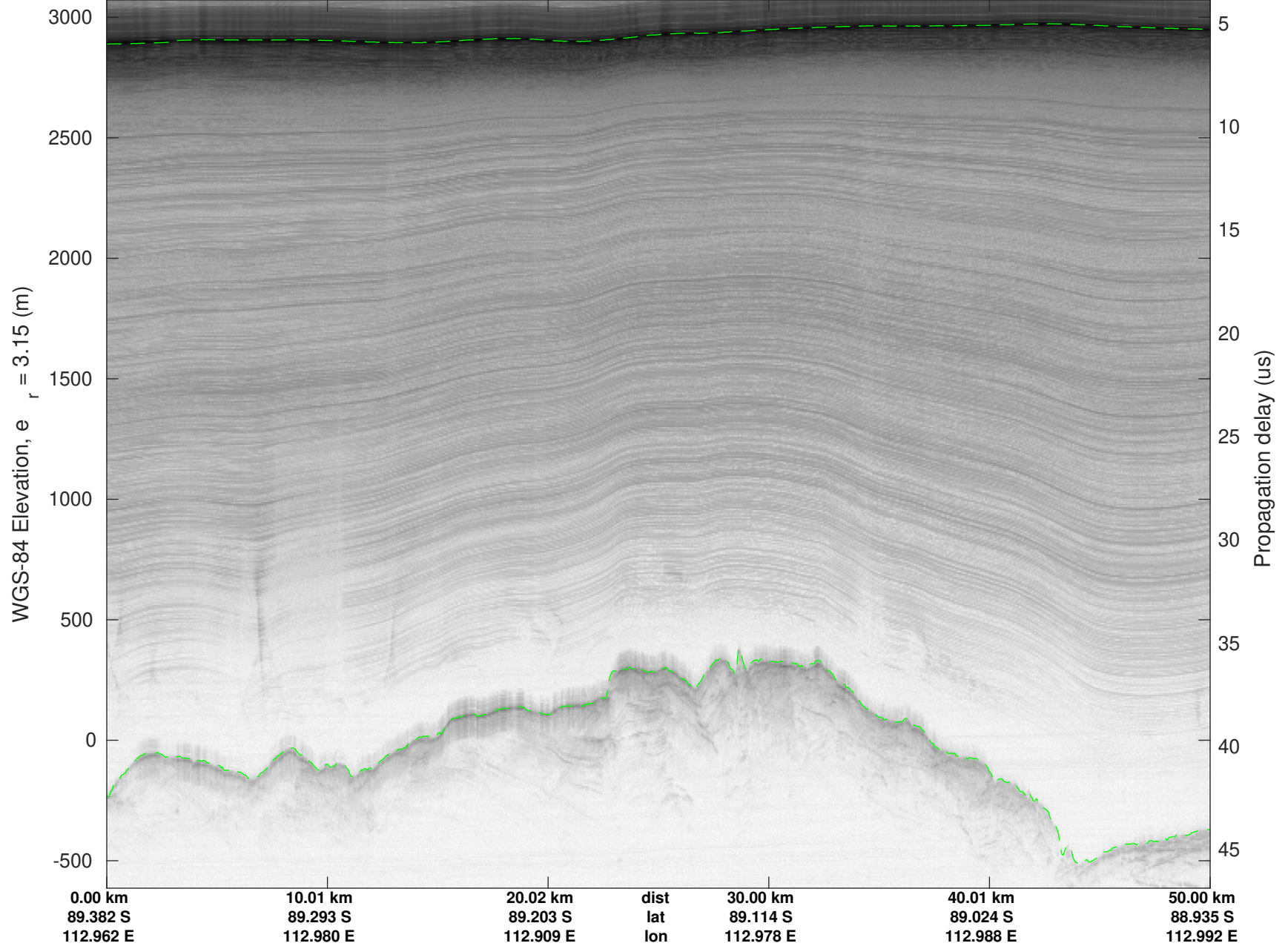


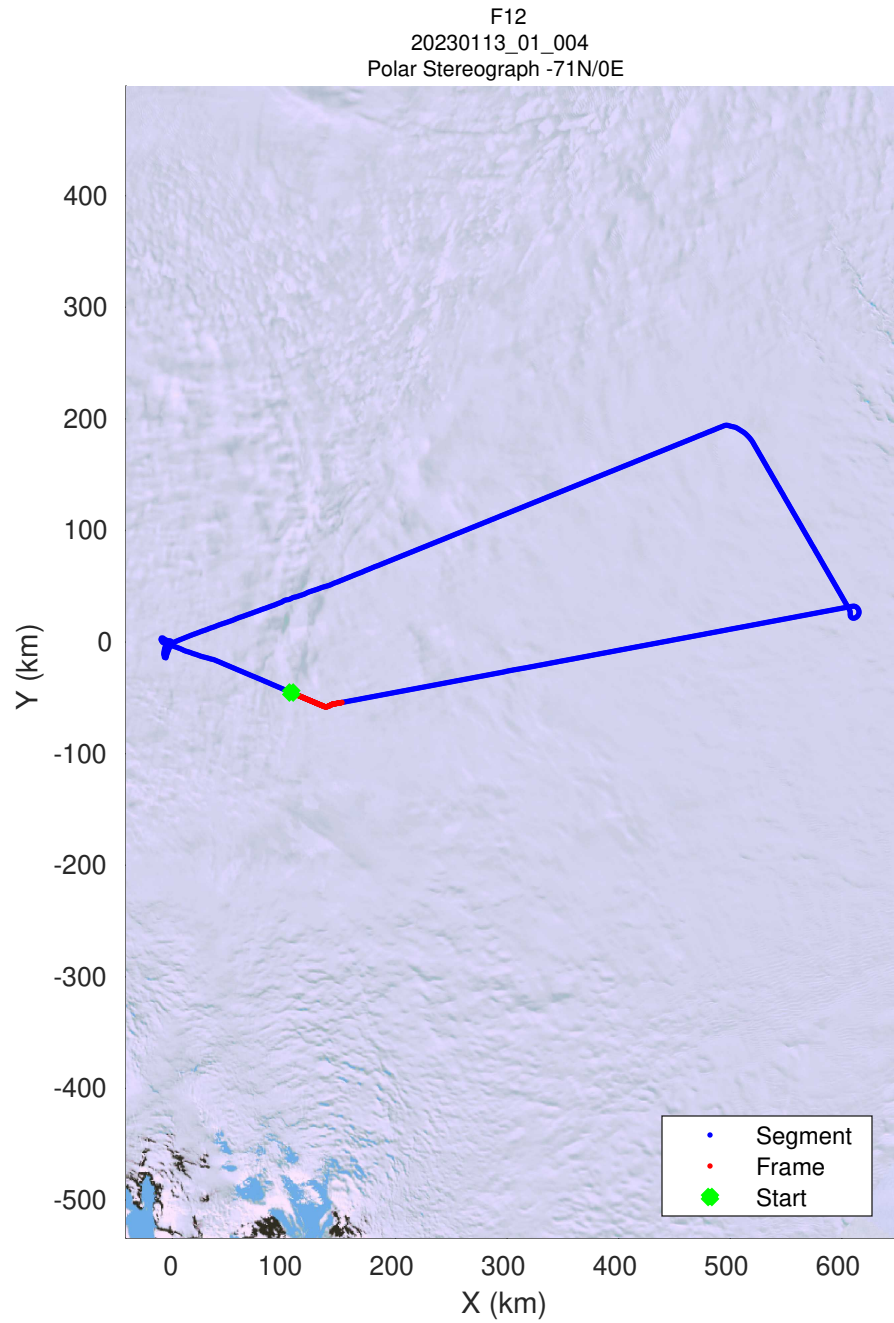
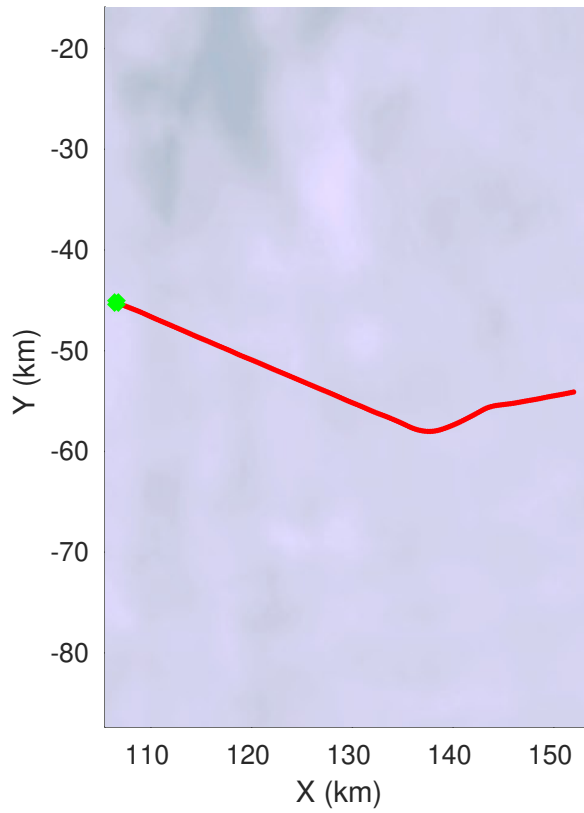
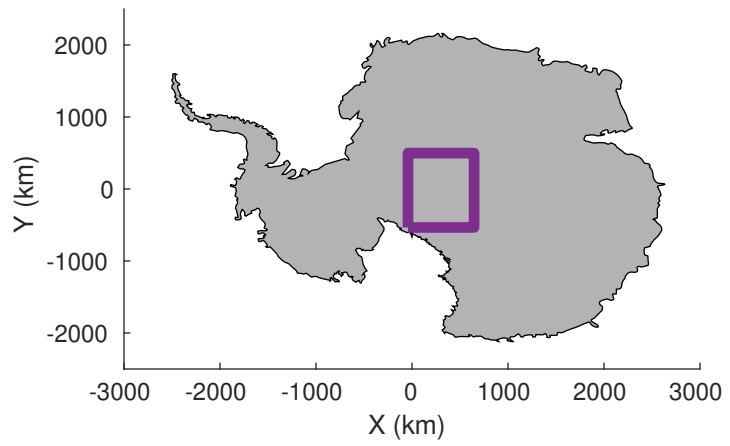
UTIG MARFA -- COLDEX  
rds 2022\_Antarctica\_BaslerMKB: "F12" 20230113\_01\_003: 21:09:50.3 to 21:19:21.7 GPS






UTIG MARFA -- COLDEX  
rds 2022\_Antarctica\_BaslerMKB: "F12" 20230113\_01\_003: 21:09:50.3 to 21:19:21.7 GPS

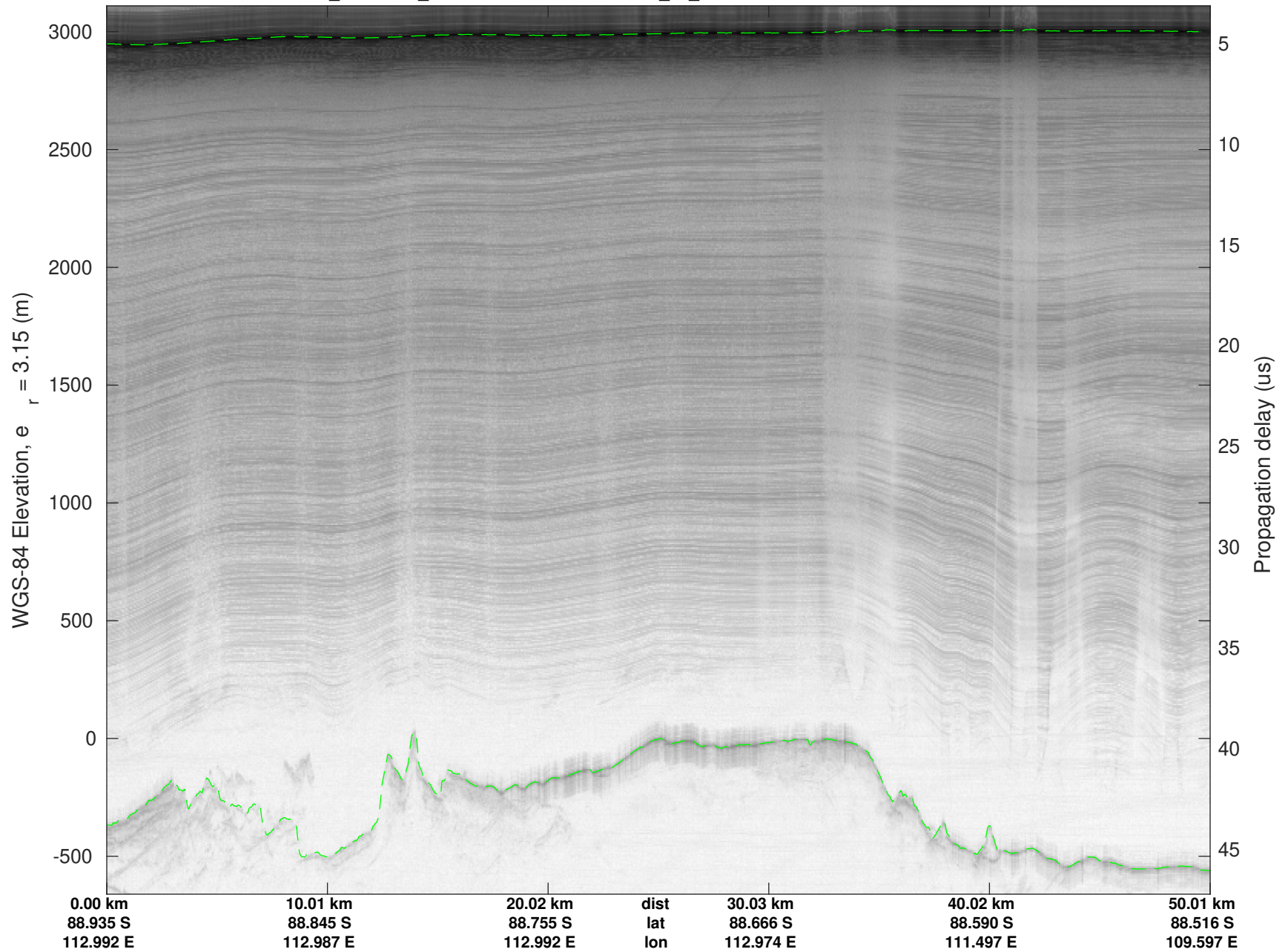


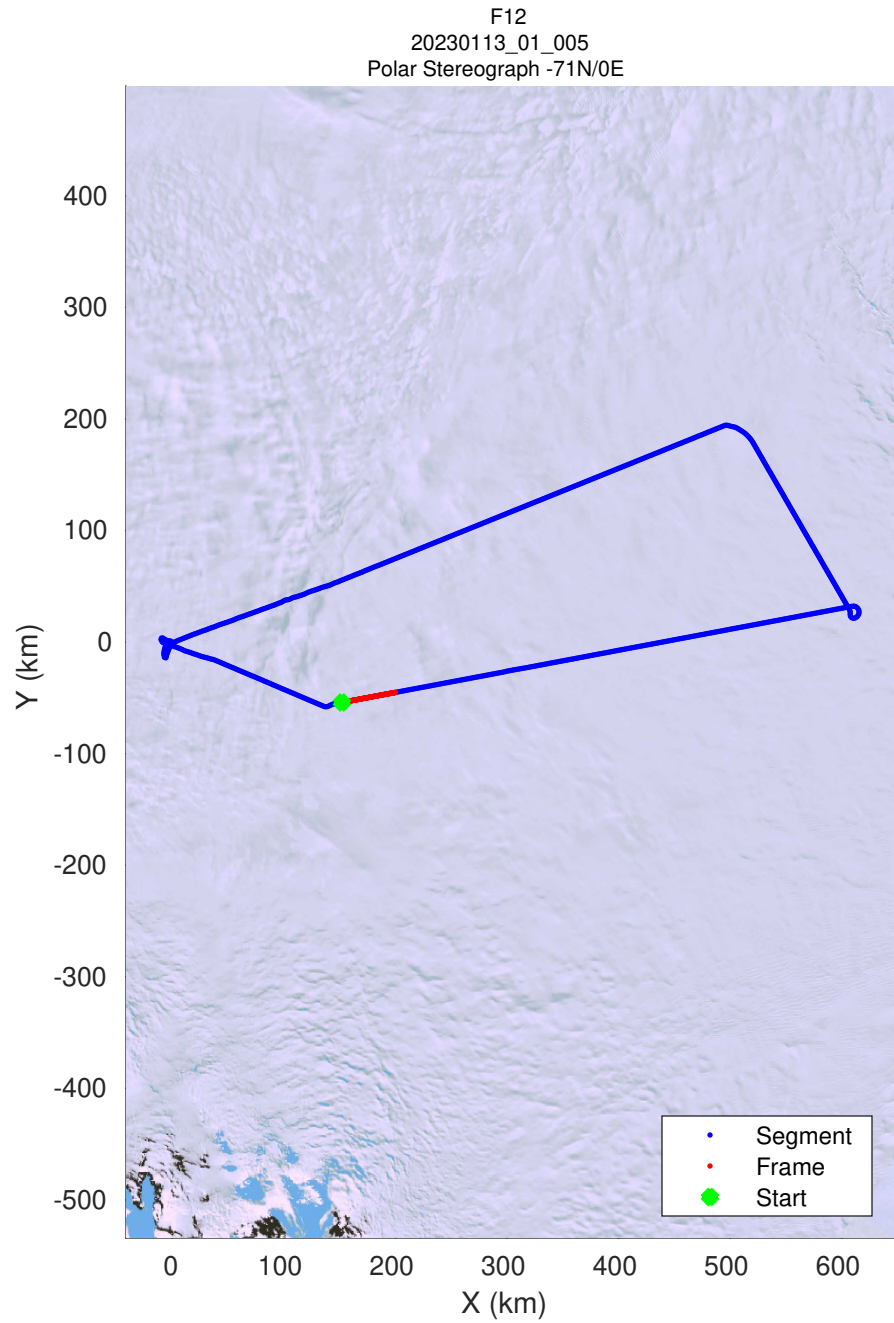
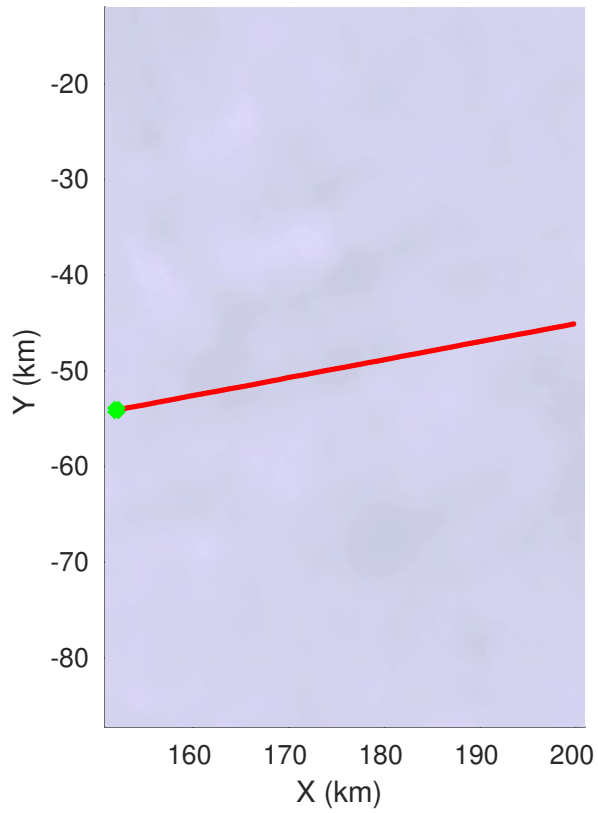
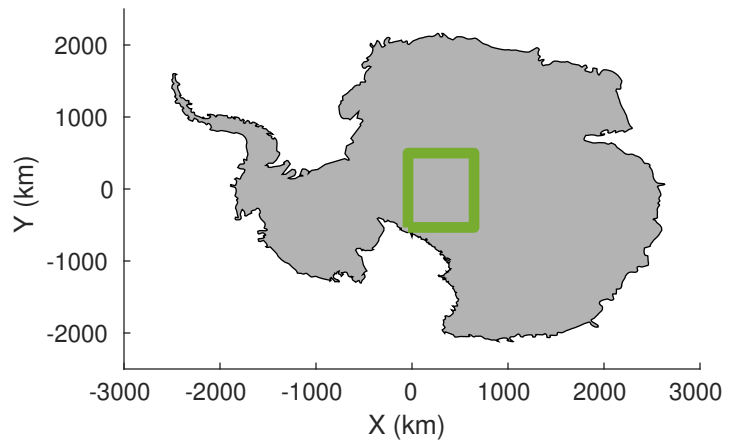


UTIG MARFA -- COLDEX  
rds 2022\_Antarctica\_BaslerMKB: "F12" 20230113\_01\_004: 21:19:22.0 to 21:28:41.9 GPS

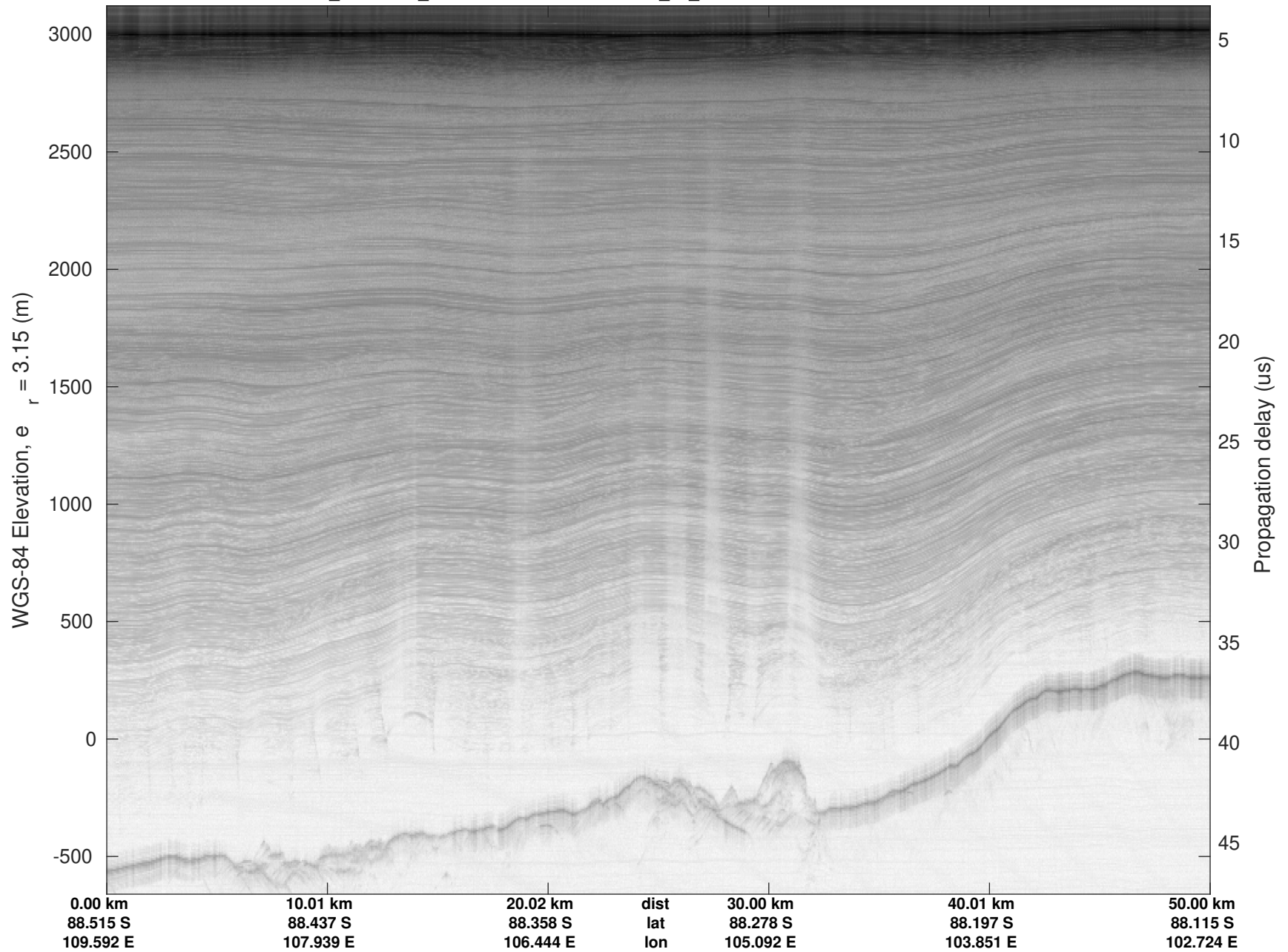


UTIG MARFA -- COLDEX  
rds 2022\_Antarctica\_BaslerMKB: "F12" 20230113\_01\_004: 21:19:22.0 to 21:28:41.9 GPS

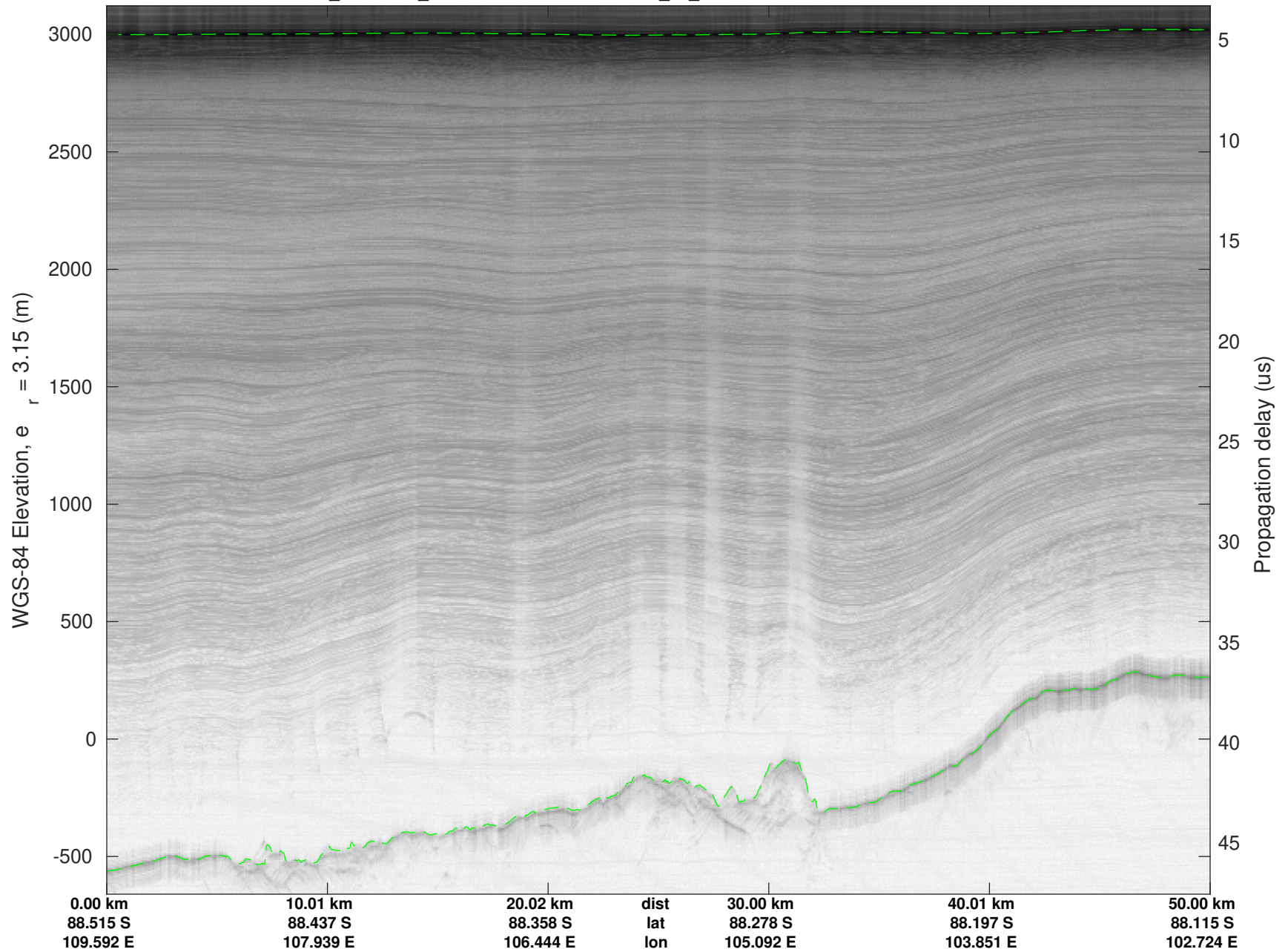


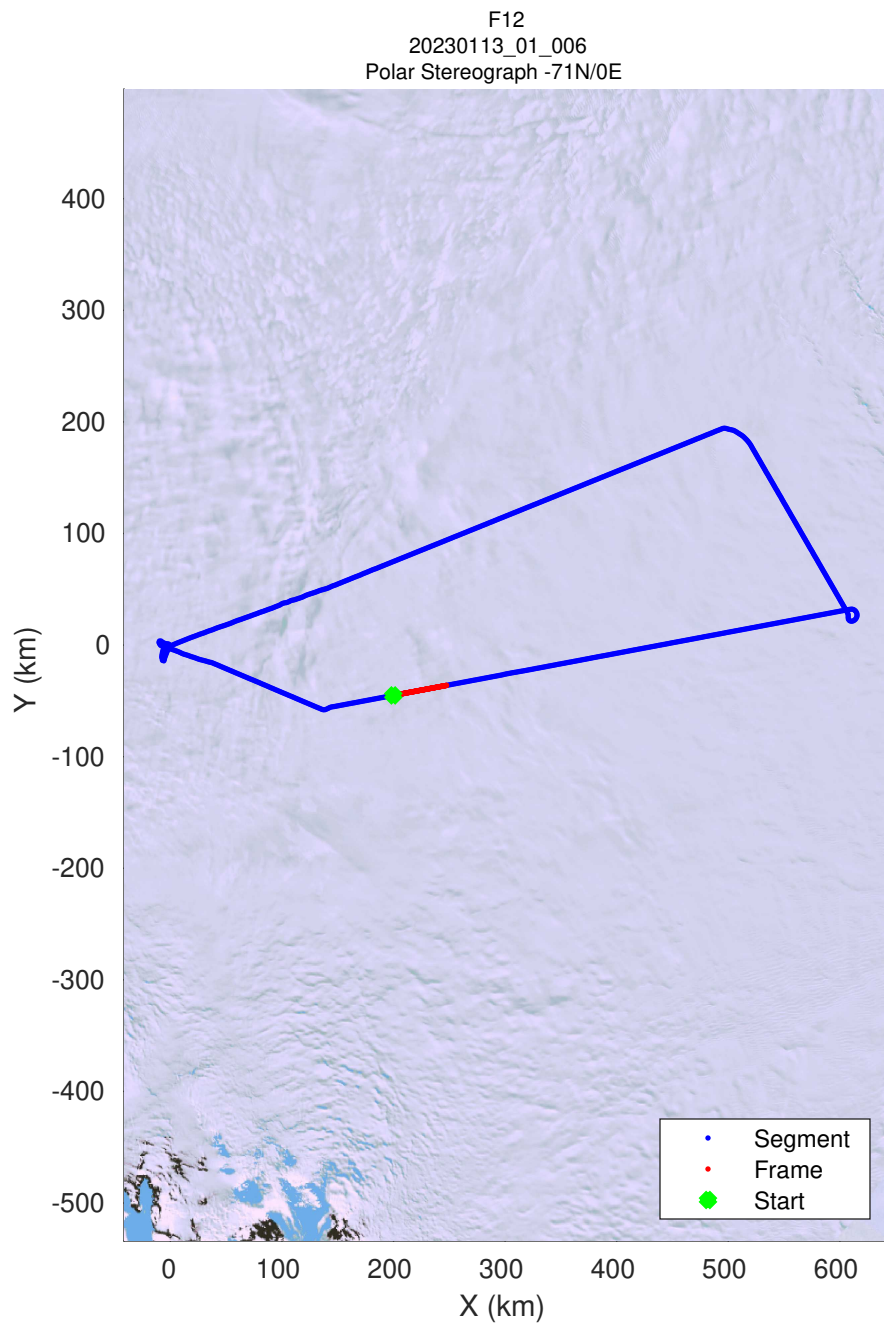
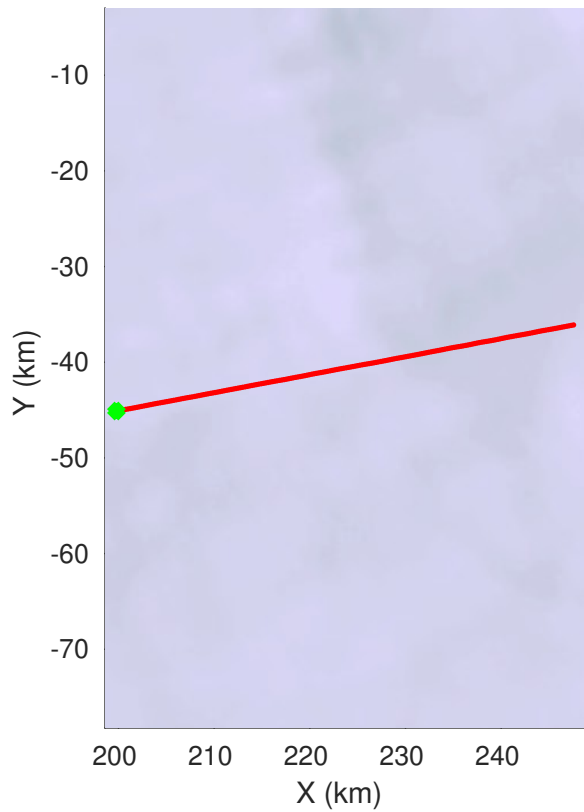
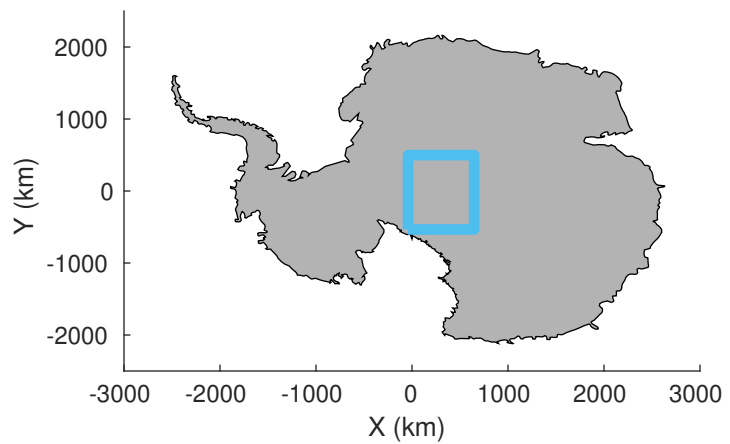


UTIG MARFA -- COLDEX  
rds 2022\_Antarctica\_BaslerMKB: "F12" 20230113\_01\_005: 21:28:42.2 to 21:38:27.0 GPS




UTIG MARFA -- COLDEX  
rds 2022\_Antarctica\_BaslerMKB: "F12" 20230113\_01\_005: 21:28:42.2 to 21:38:27.0 GPS



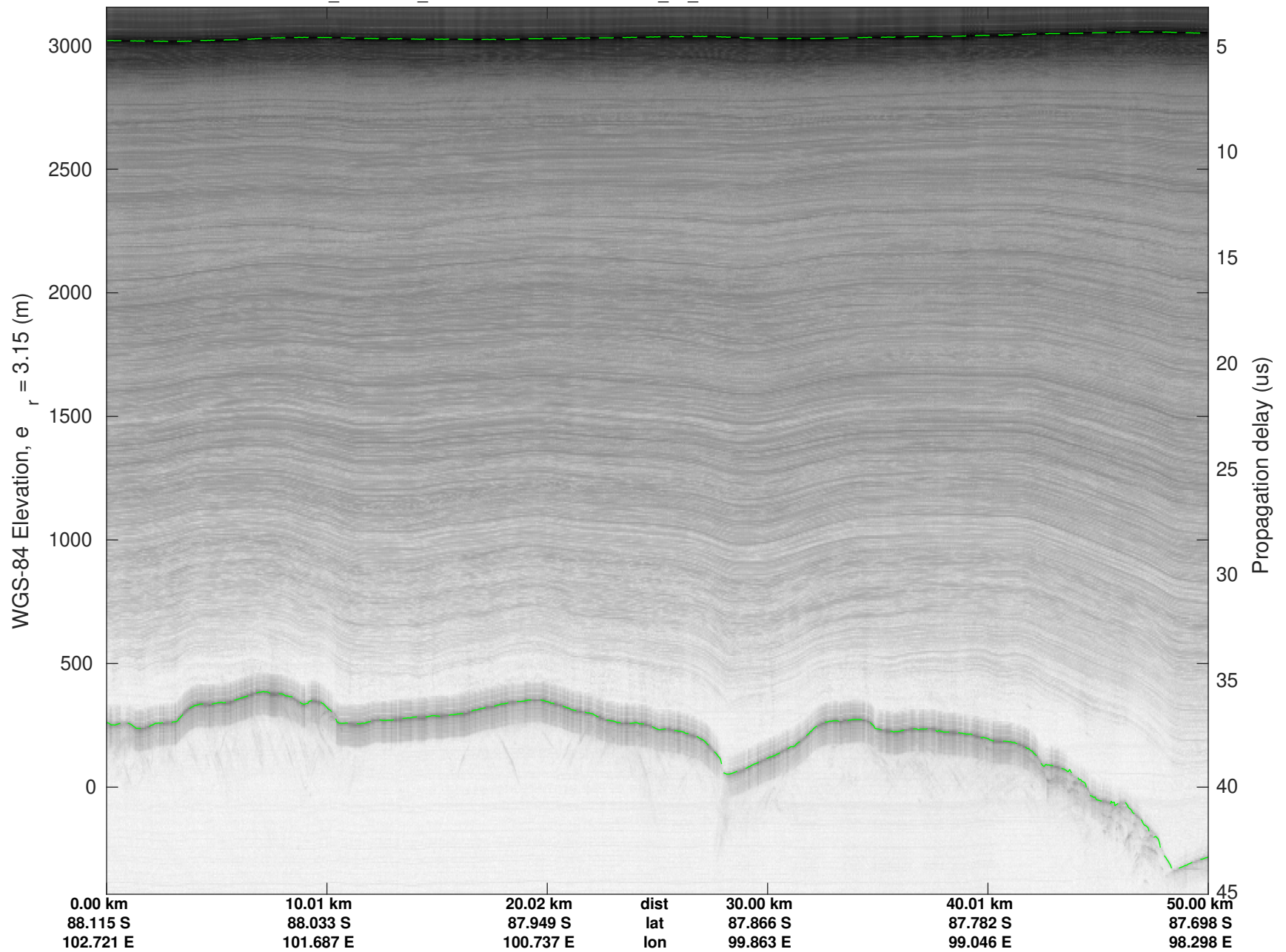


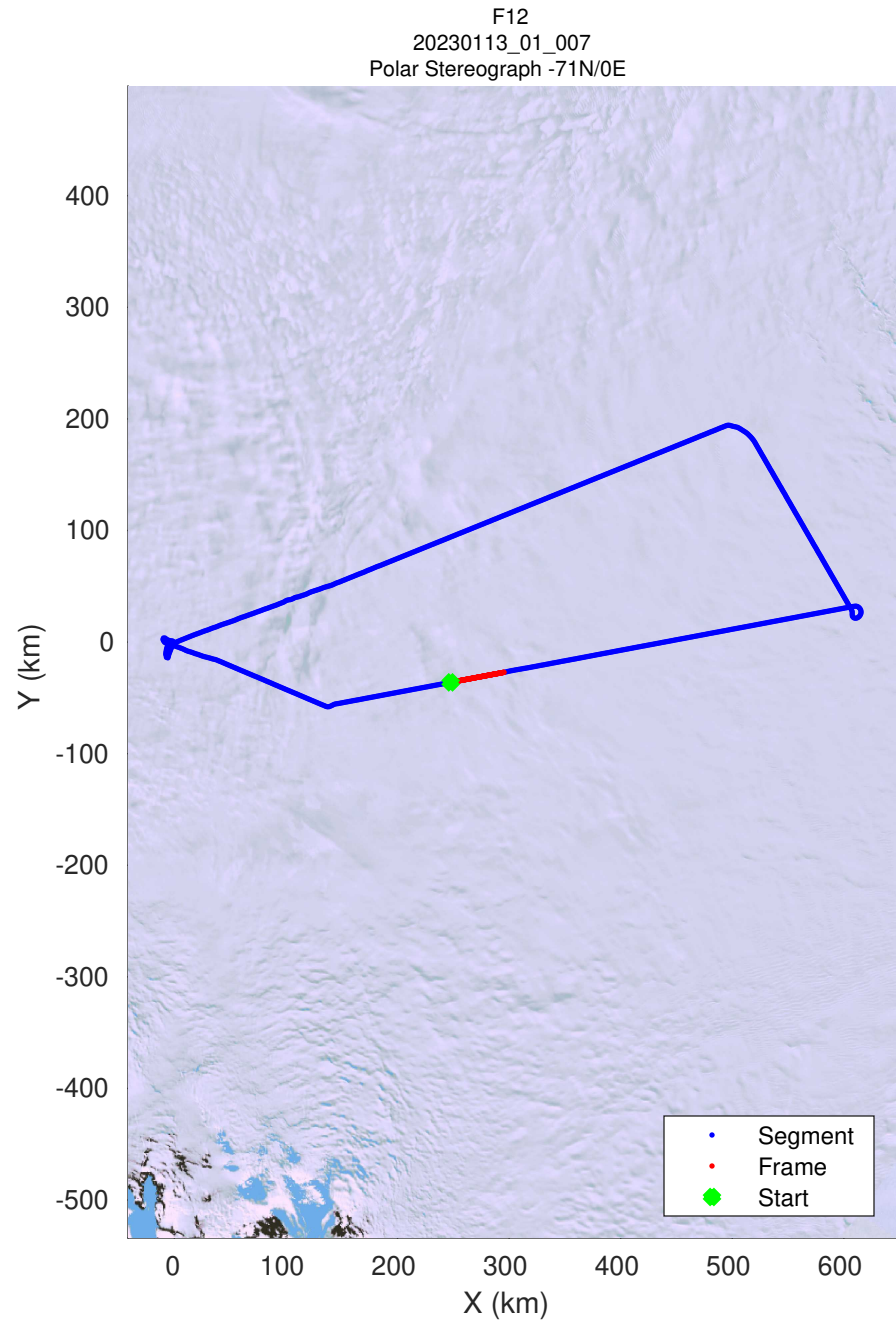
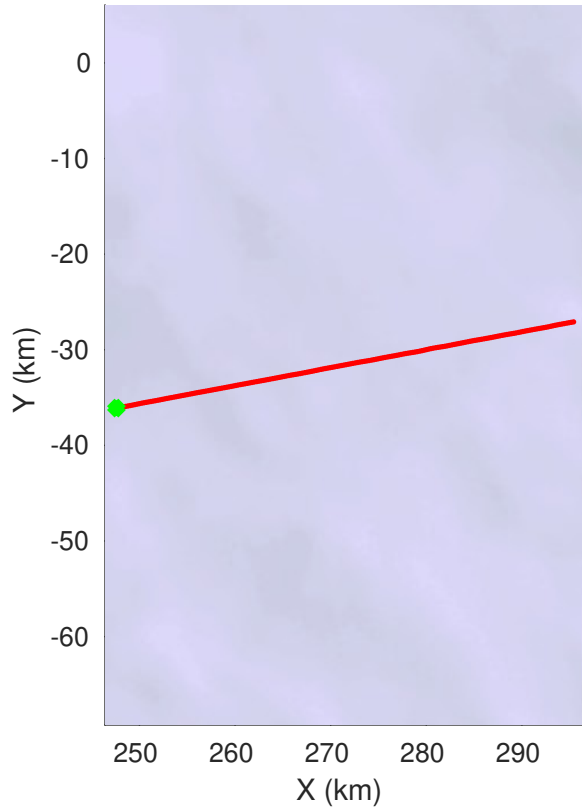
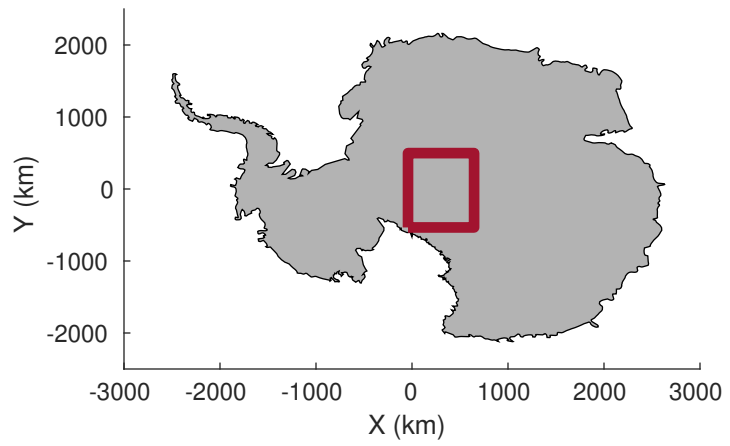


UTIG MARFA -- COLDEX  
rds 2022\_Antarctica\_BaslerMKB: "F12" 20230113\_01\_006: 21:38:27.4 to 21:48:12.8 GPS

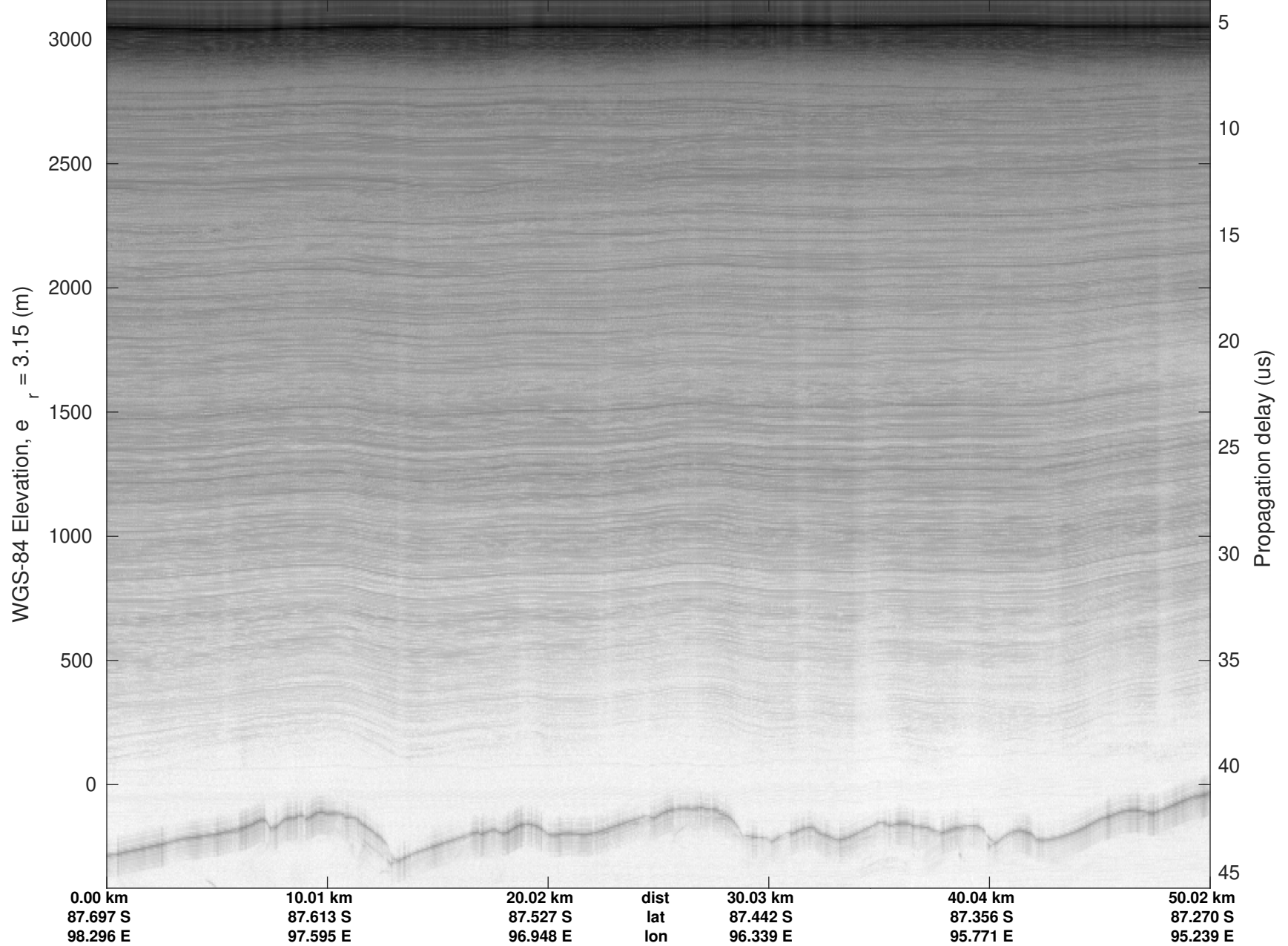


UTIG MARFA -- COLDEX  
rds 2022\_Antarctica\_BaslerMKB: "F12" 20230113\_01\_006: 21:38:27.4 to 21:48:12.8 GPS

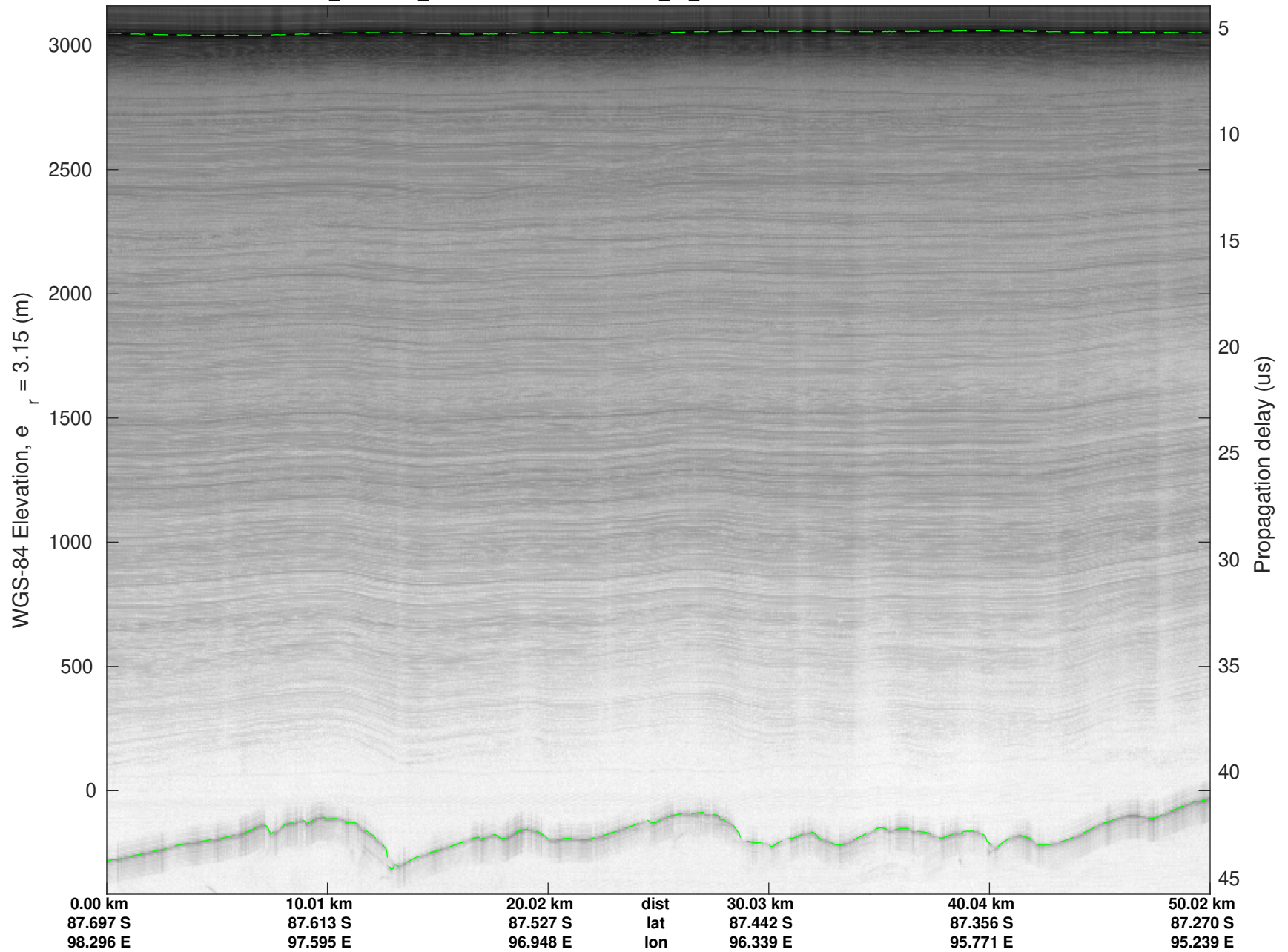


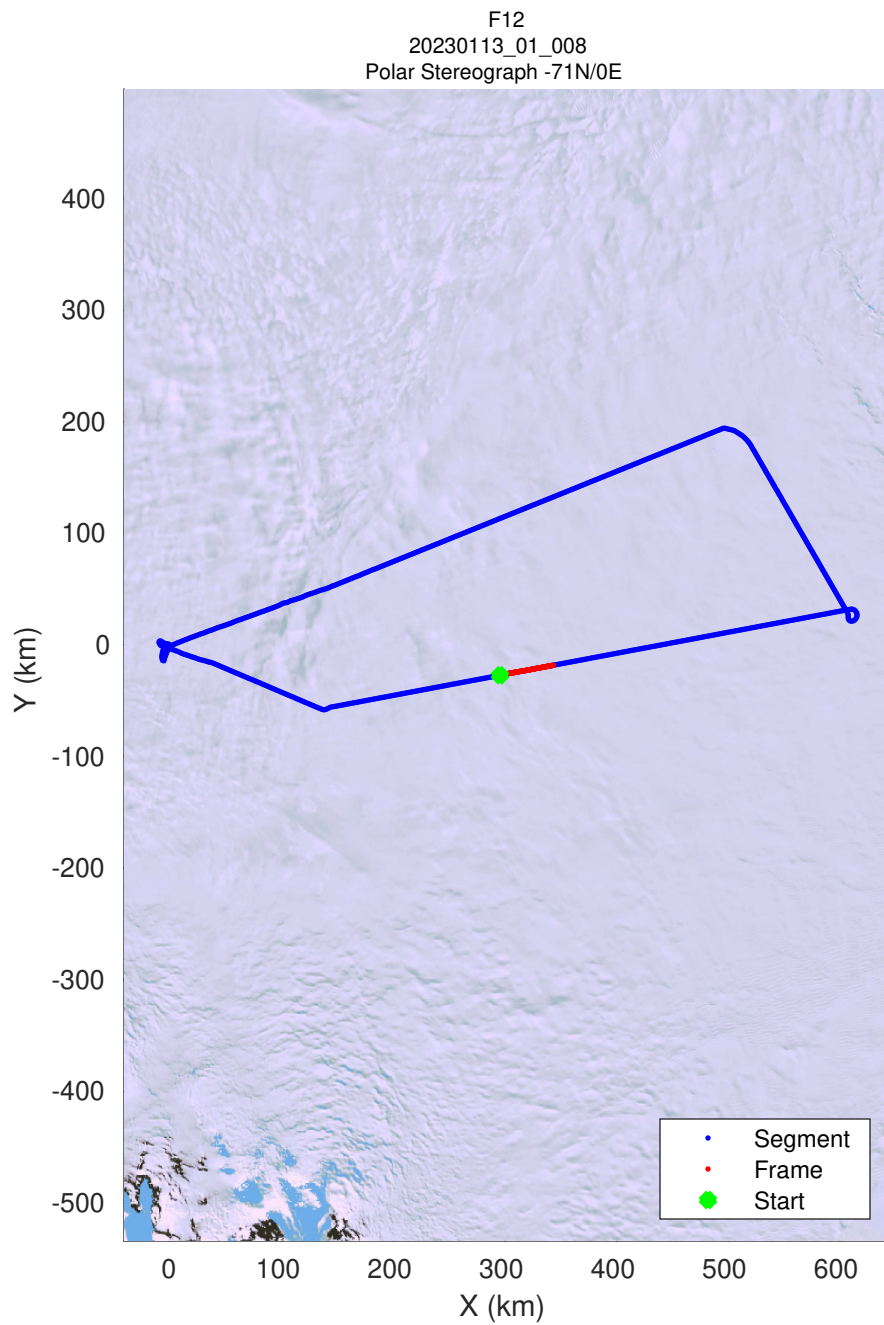
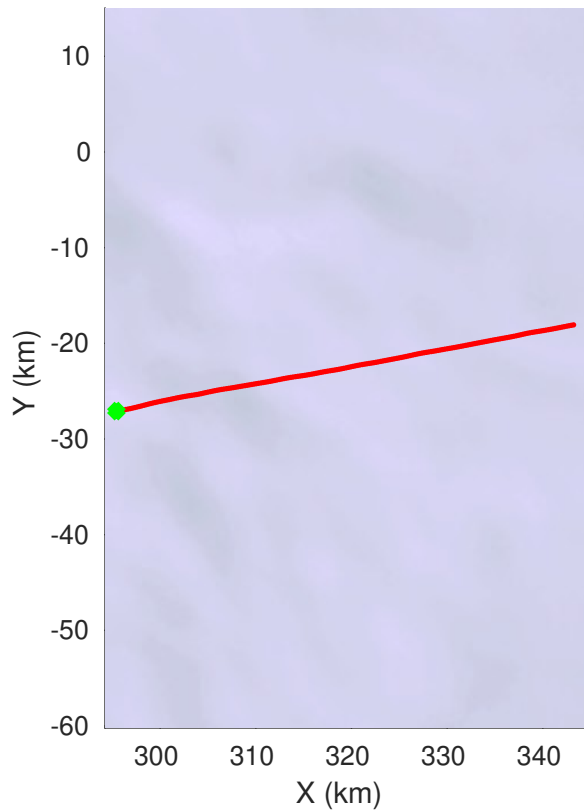
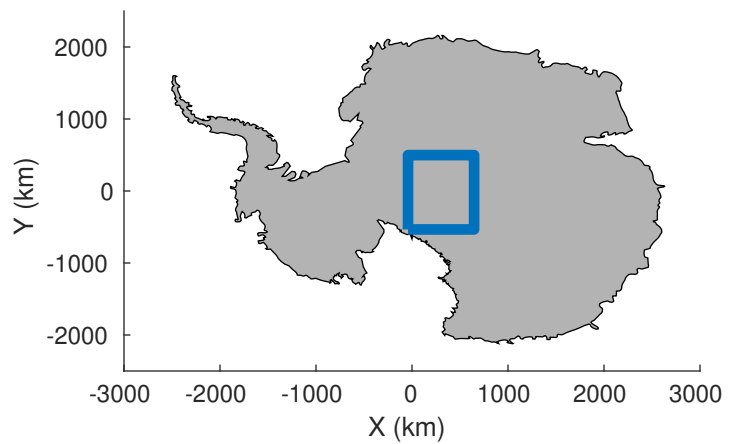


UTIG MARFA -- COLDEX  
rds 2022\_Antarctica\_BaslerMKB: "F12" 20230113\_01\_007: 21:48:13.1 to 21:58:10.2 GPS




UTIG MARFA -- COLDEX  
rds 2022\_Antarctica\_BaslerMKB: "F12" 20230113\_01\_007: 21:48:13.1 to 21:58:10.2 GPS

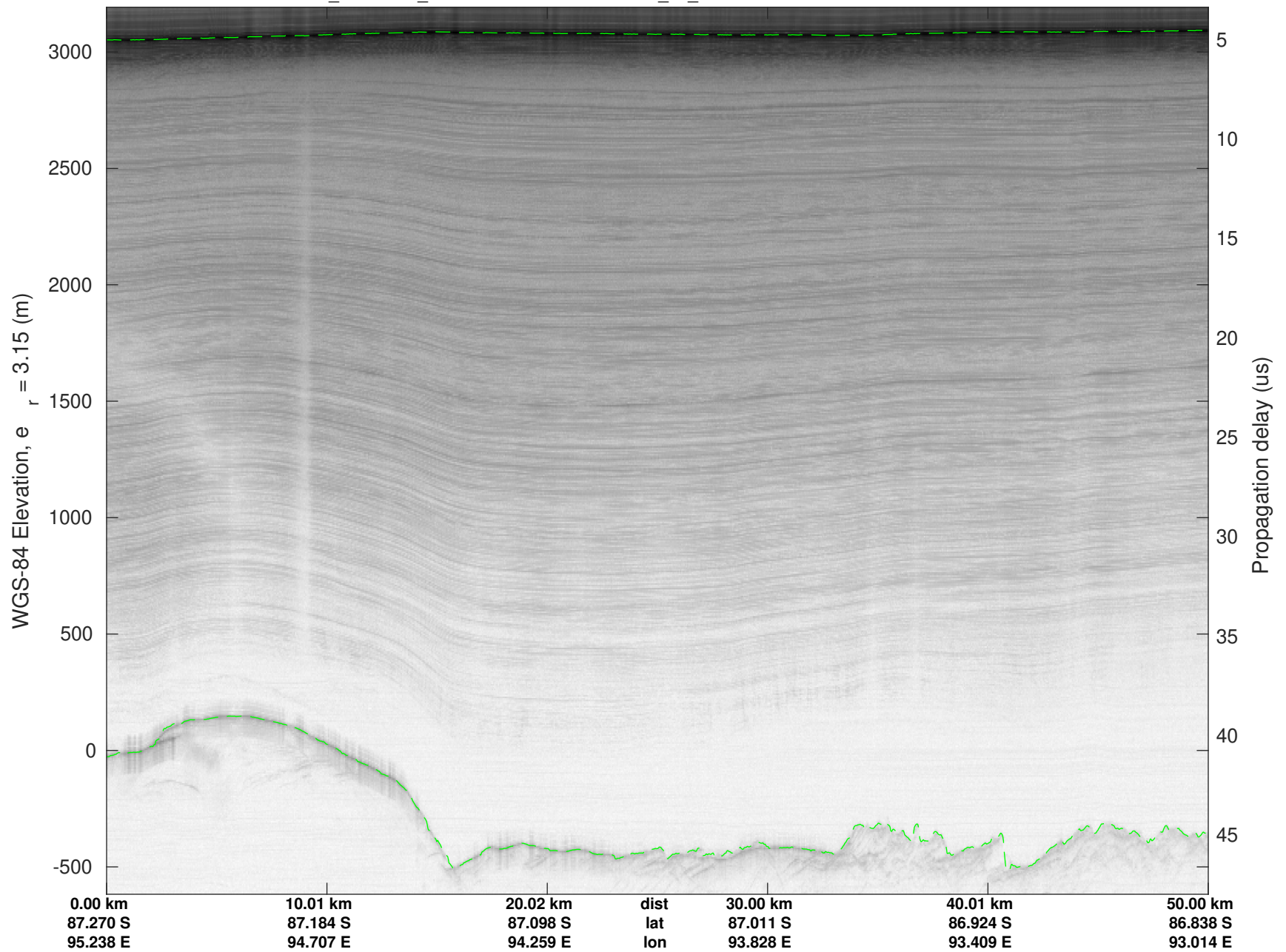




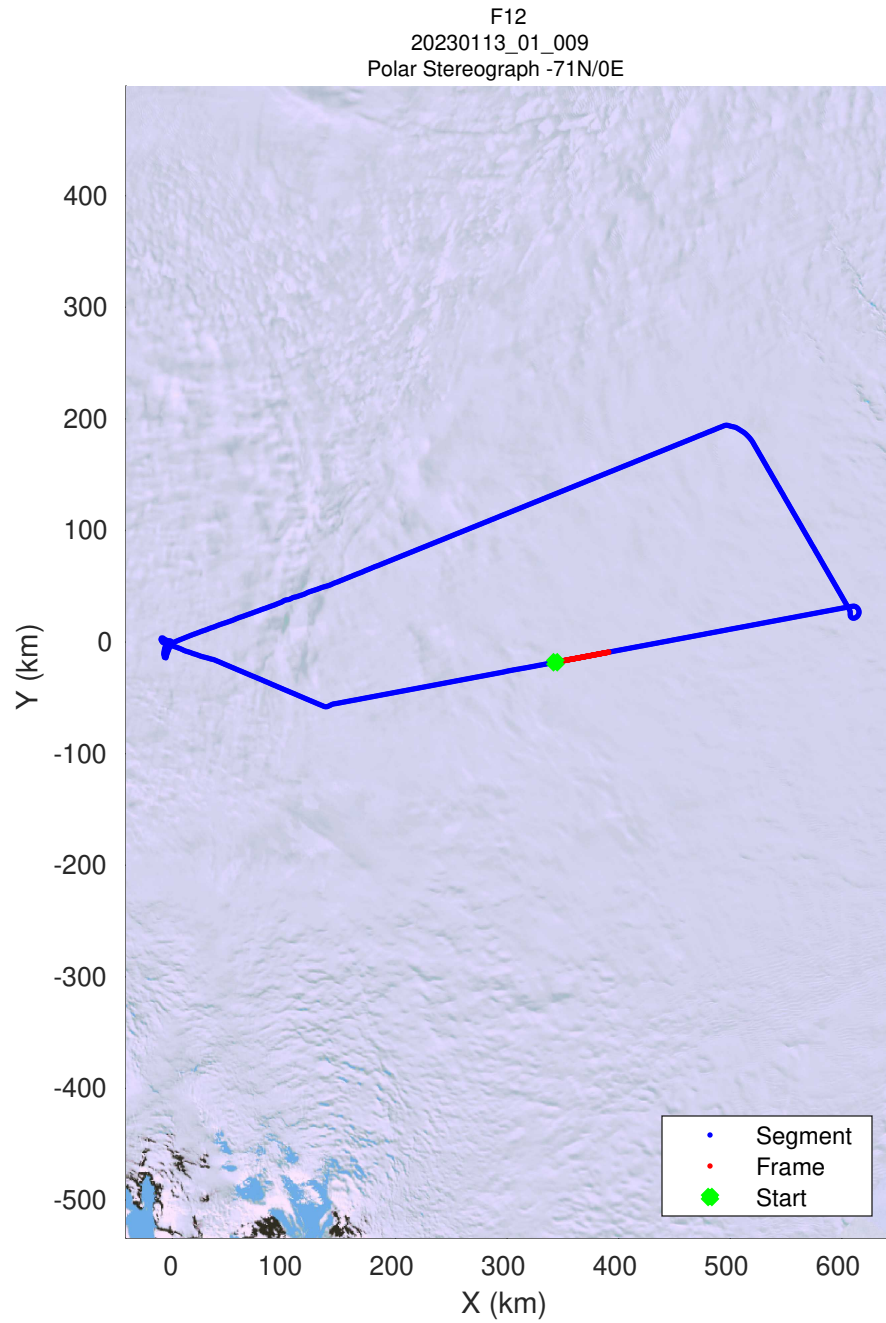
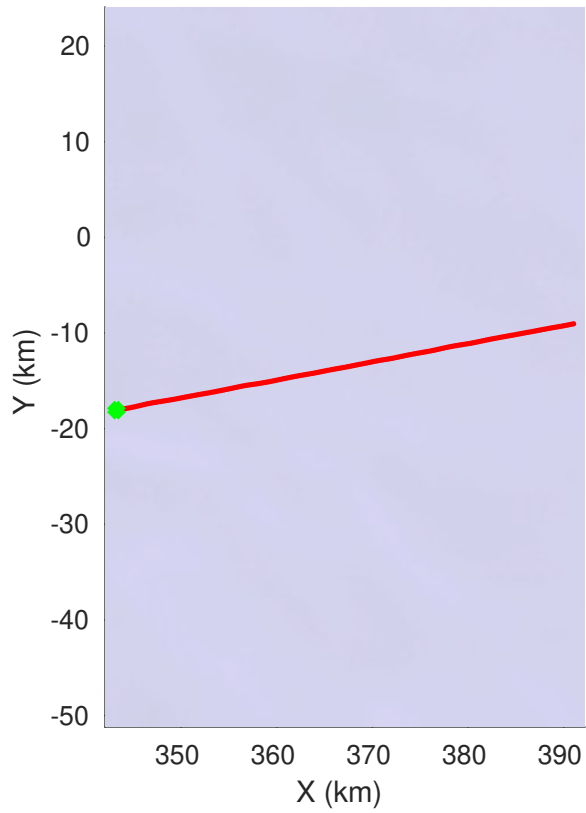
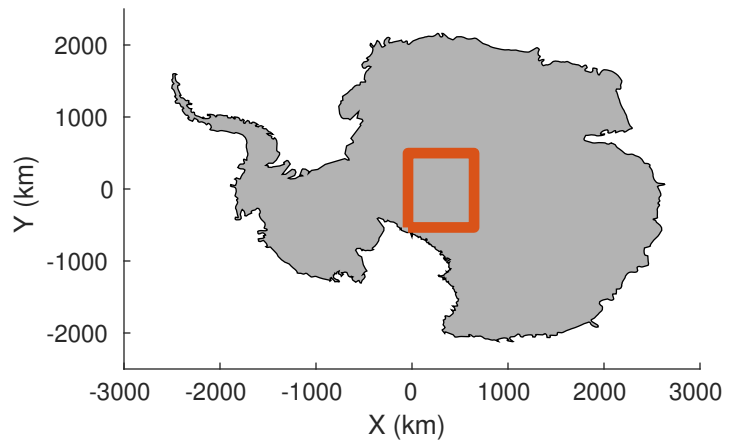
UTIG MARFA -- COLDEX  
rds 2022\_Antarctica\_BaslerMKB: "F12" 20230113\_01\_008: 21:58:10.5 to 22:07:52.7 GPS




UTIG MARFA -- COLDEX  
rds 2022\_Antarctica\_BaslerMKB: "F12" 20230113\_01\_008: 21:58:10.5 to 22:07:52.7 GPS



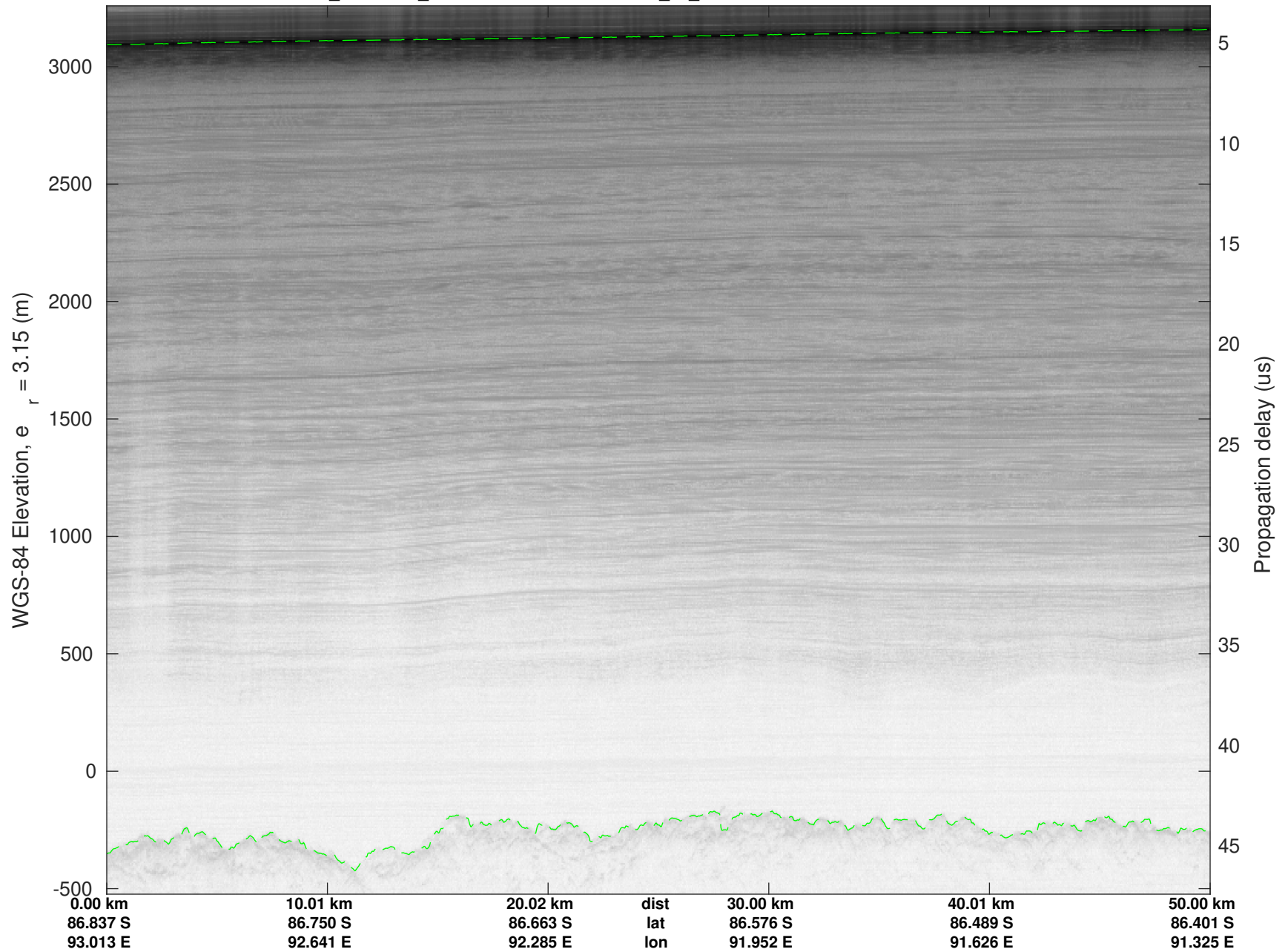


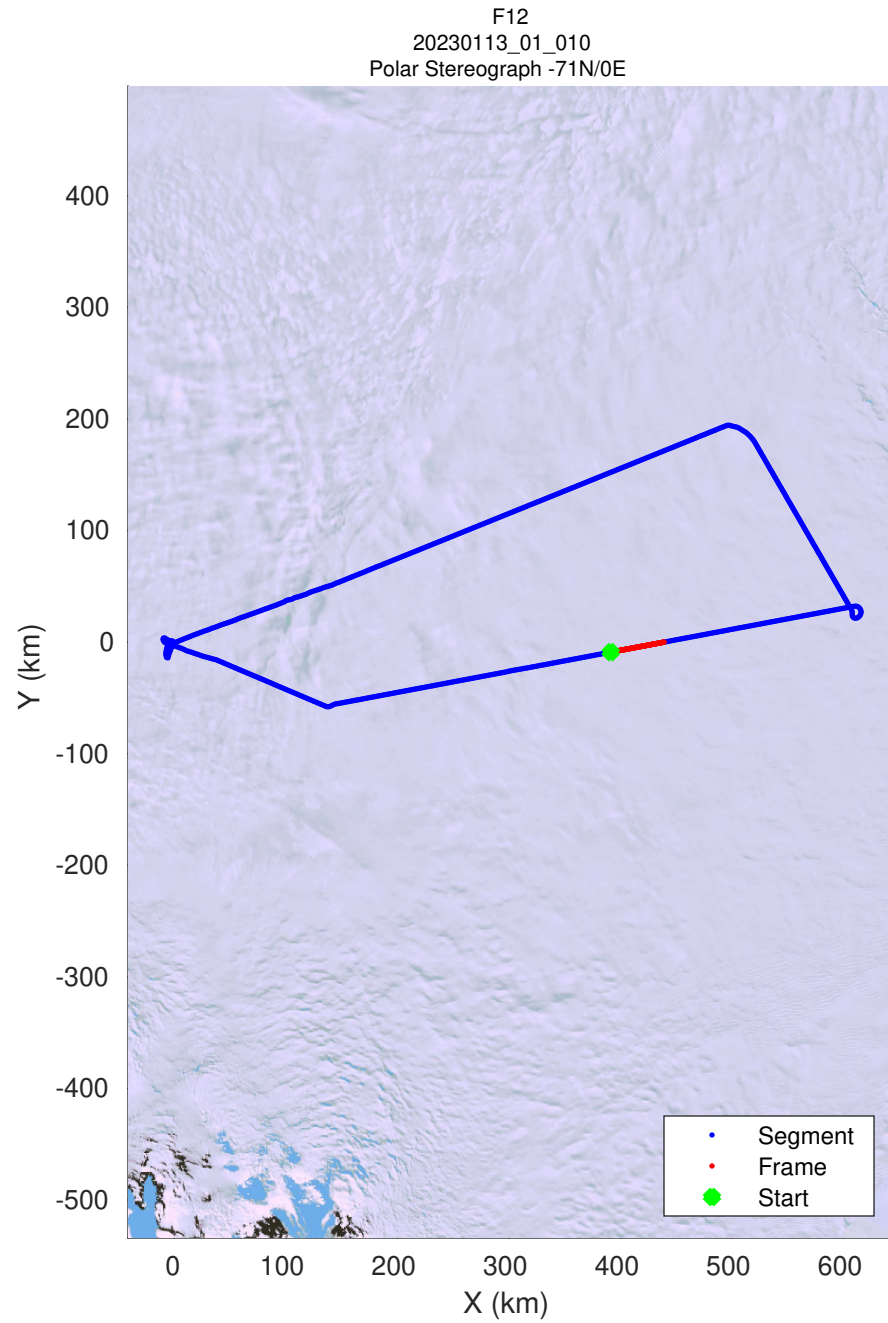
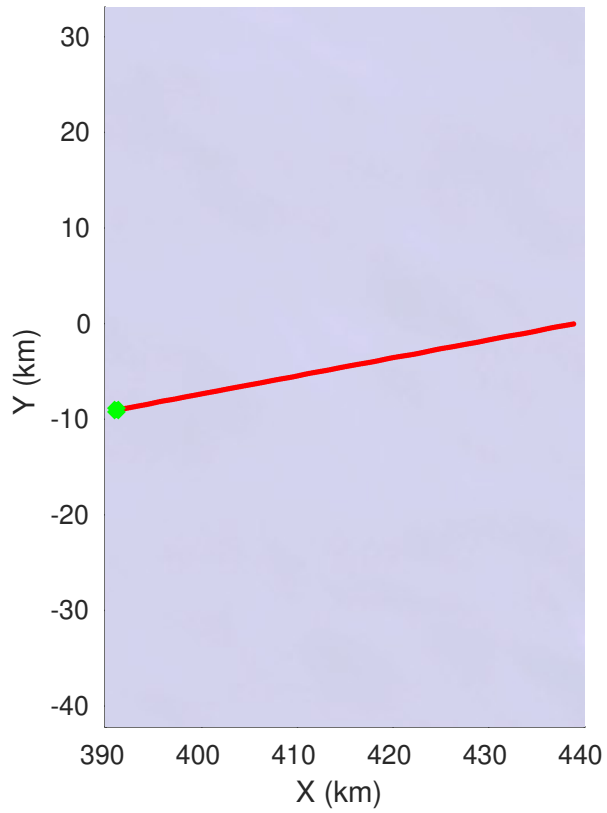
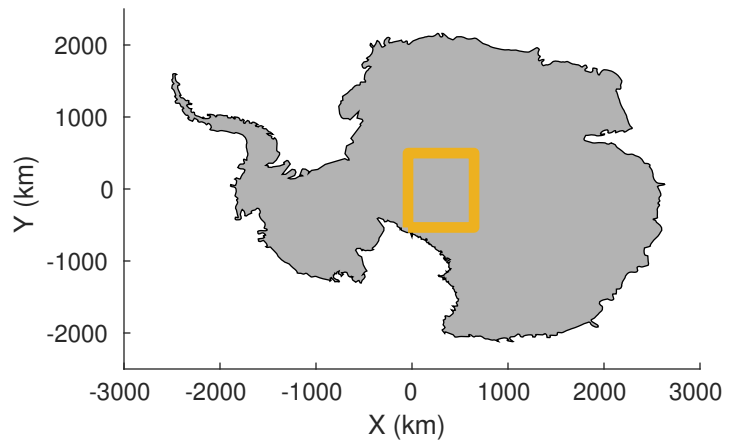


UTIG MARFA -- COLDEX  
rds 2022\_Antarctica\_BaslerMKB: "F12" 20230113\_01\_009: 22:07:53.1 to 22:17:43.5 GPS




UTIG MARFA -- COLDEX  
rds 2022\_Antarctica\_BaslerMKB: "F12" 20230113\_01\_009: 22:07:53.1 to 22:17:43.5 GPS




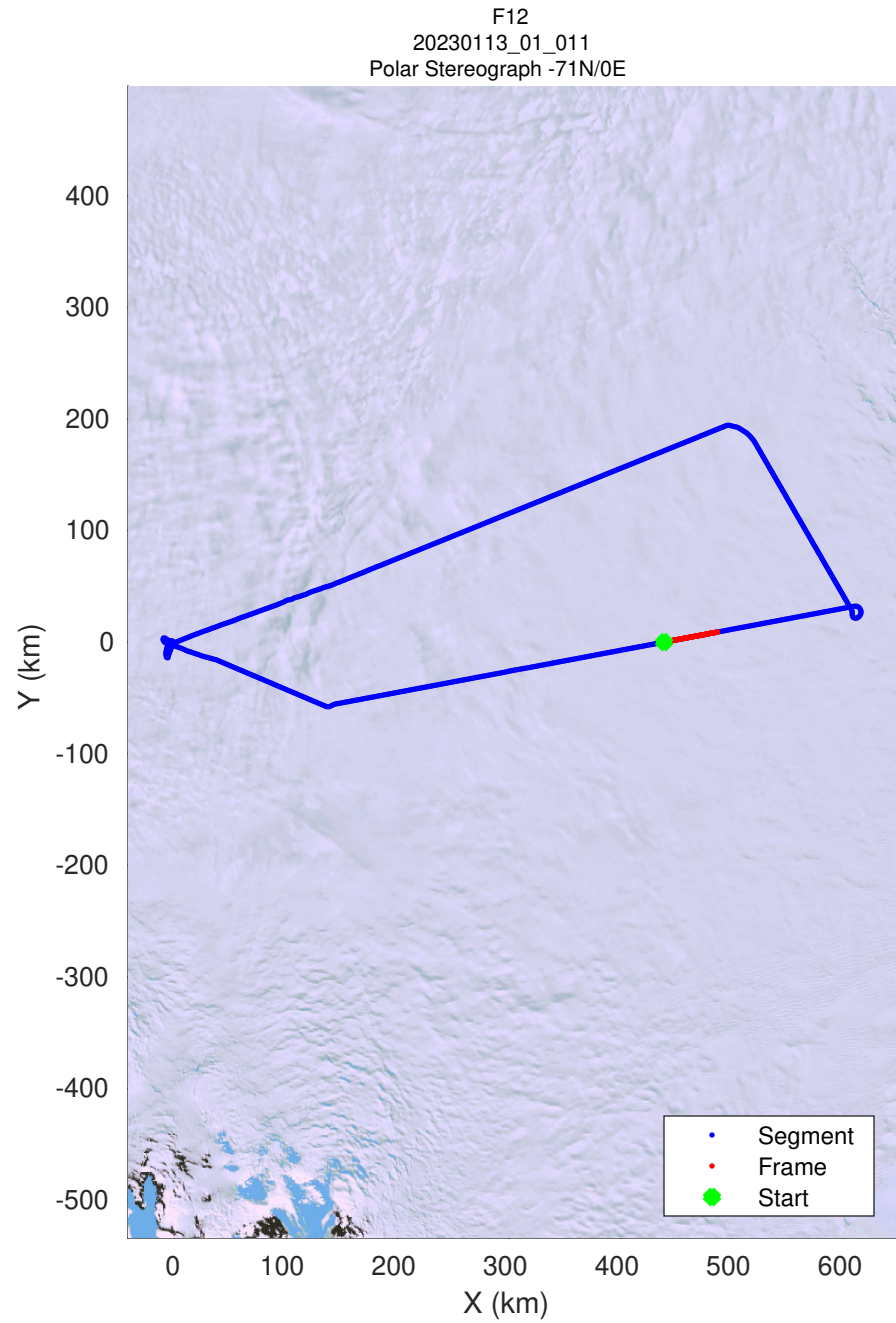
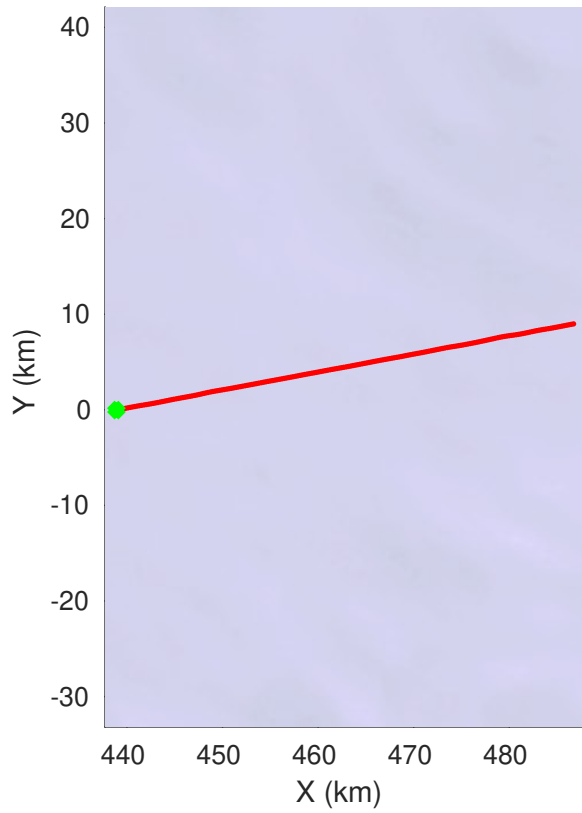
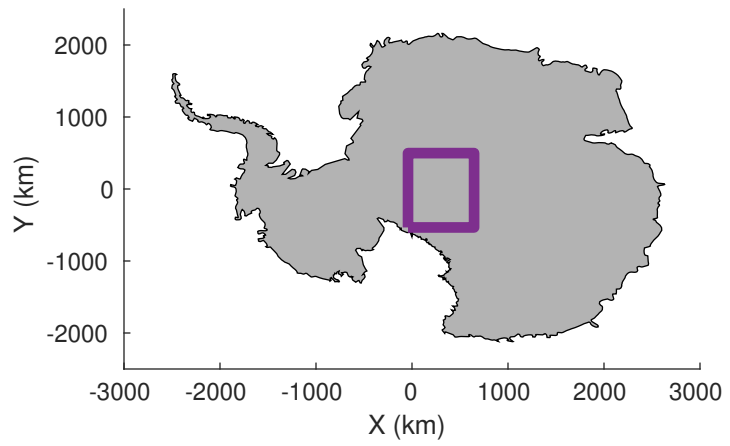


UTIG MARFA -- COLDEX  
rds 2022\_Antarctica\_BaslerMKB: "F12" 20230113\_01\_010: 22:17:43.9 to 22:27:40.2 GPS




UTIG MARFA -- COLDEX  
rds 2022\_Antarctica\_BaslerMKB: "F12" 20230113\_01\_010: 22:17:43.9 to 22:27:40.2 GPS



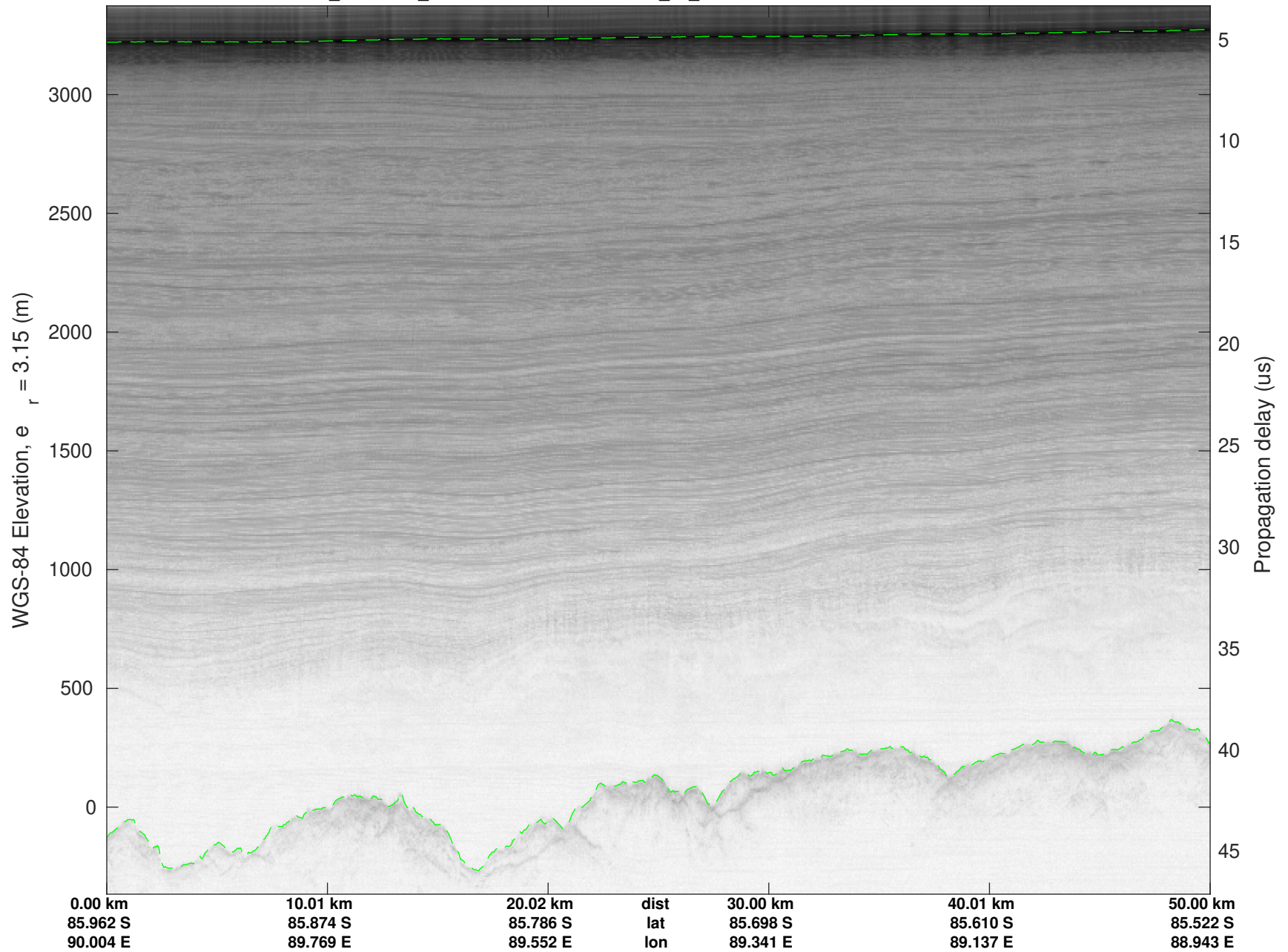


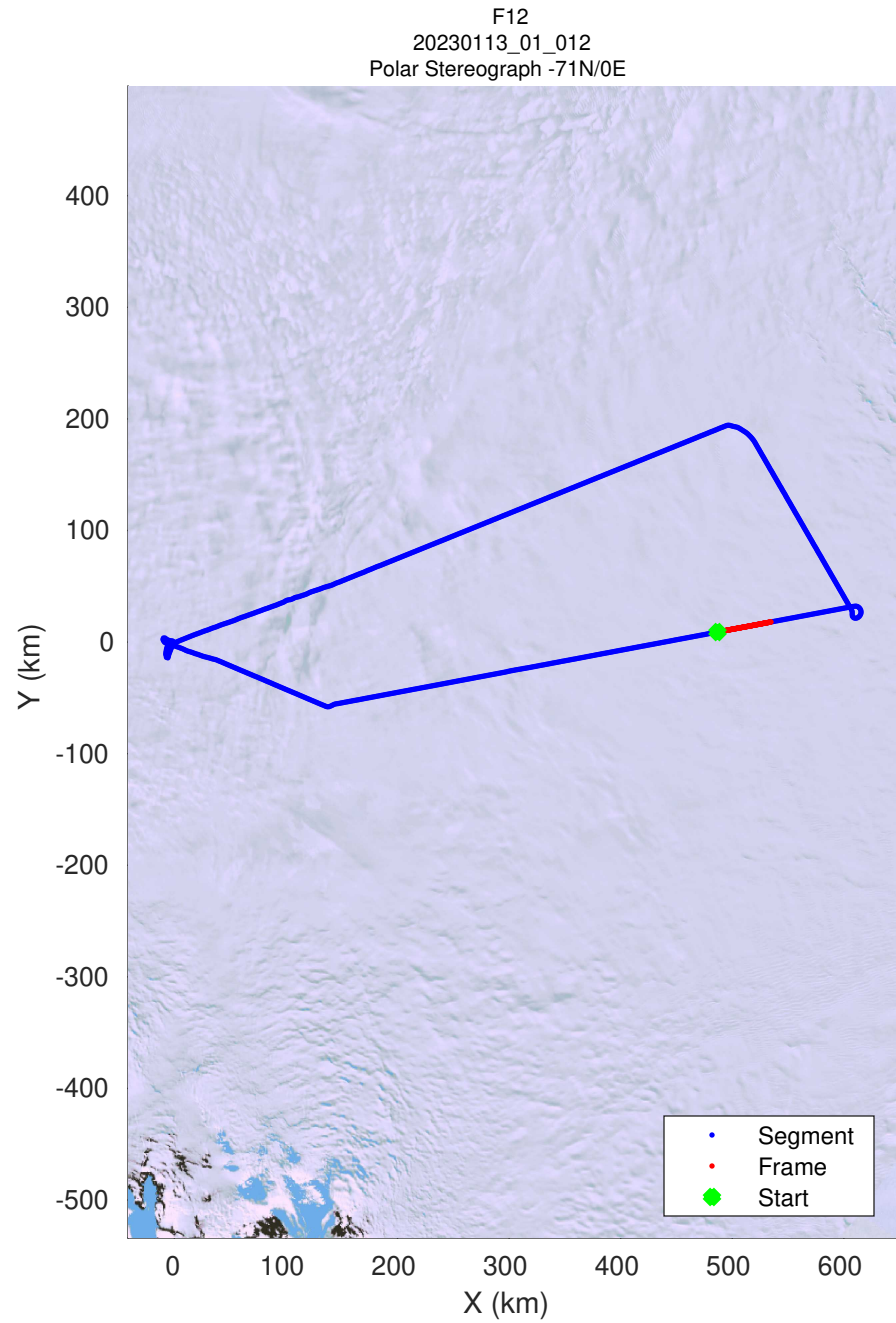
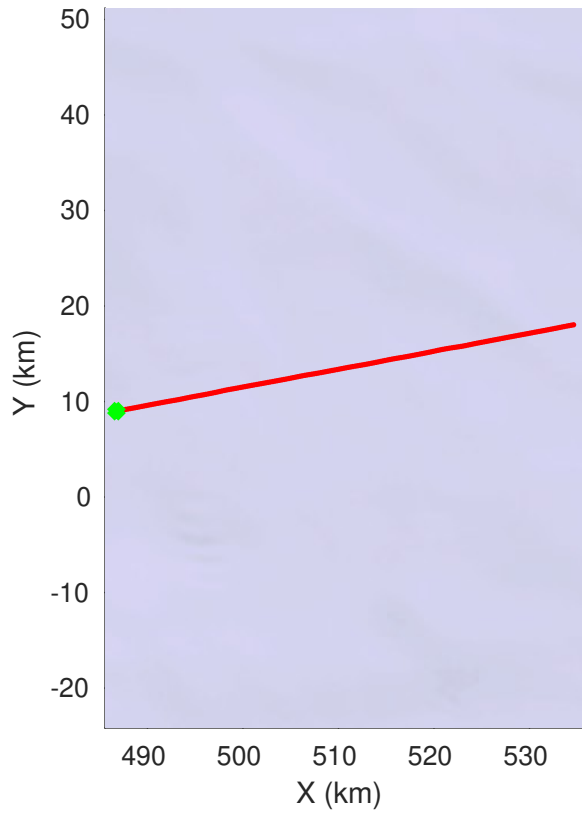
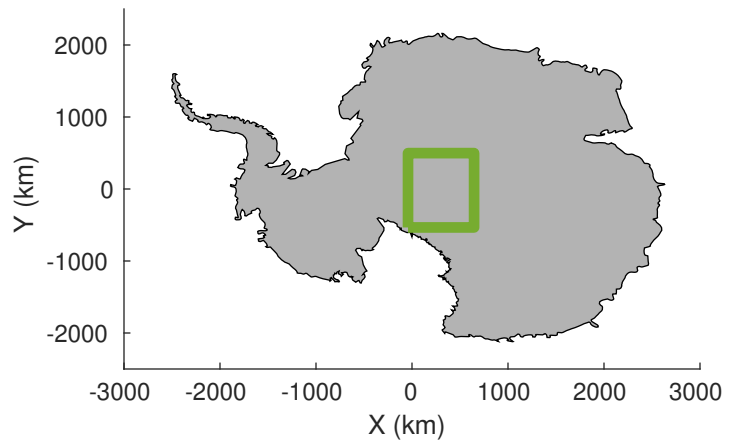
UTIG MARFA -- COLDEX  
rds 2022\_Antarctica\_BaslerMKB: "F12" 20230113\_01\_011: 22:27:40.6 to 22:37:33.3 GPS






UTIG MARFA -- COLDEX  
rds 2022\_Antarctica\_BaslerMKB: "F12" 20230113\_01\_011: 22:27:40.6 to 22:37:33.3 GPS




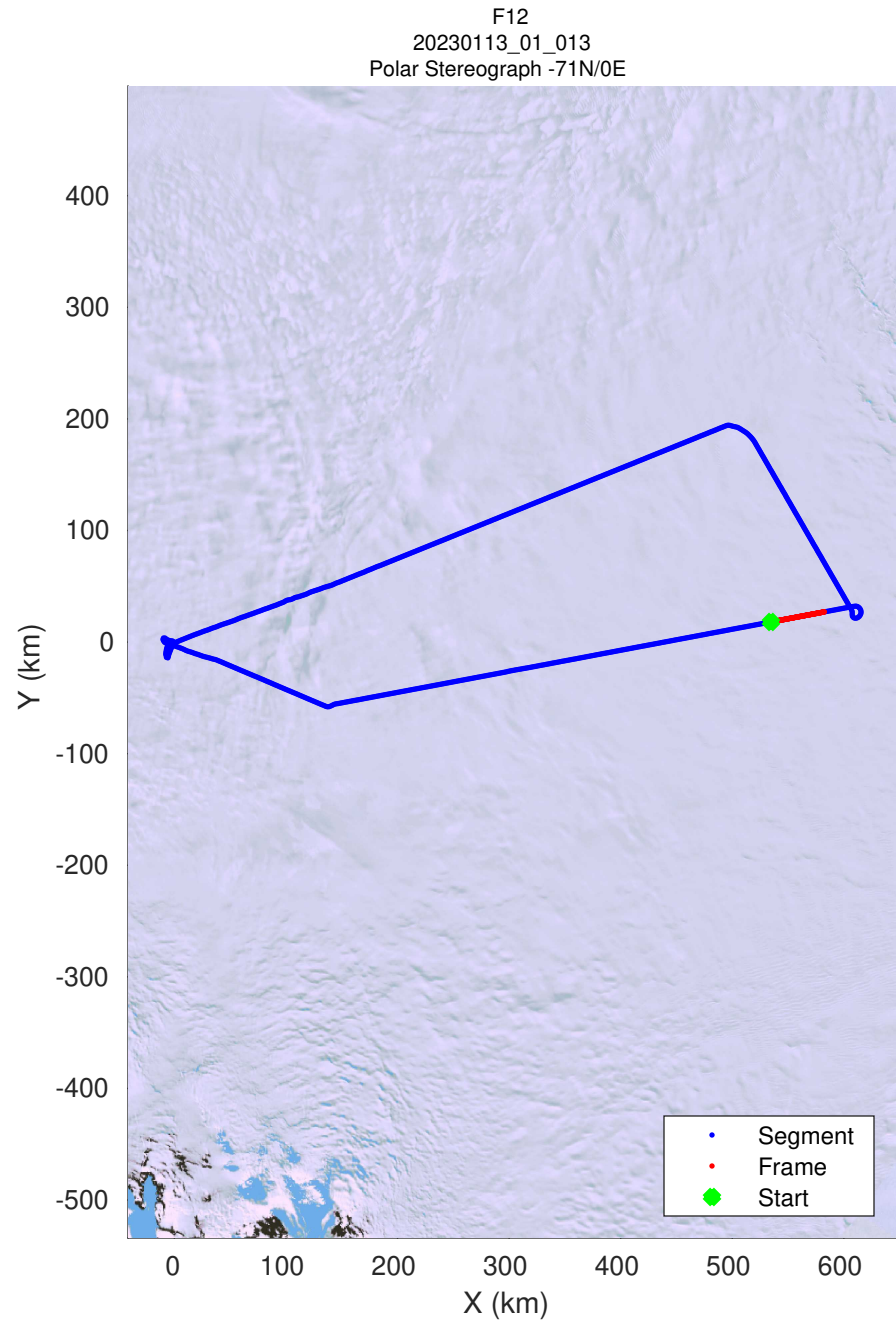
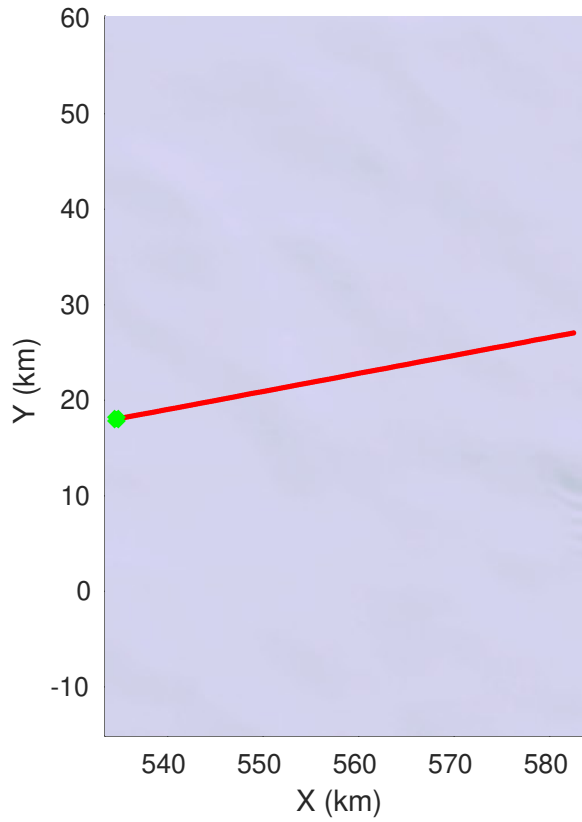
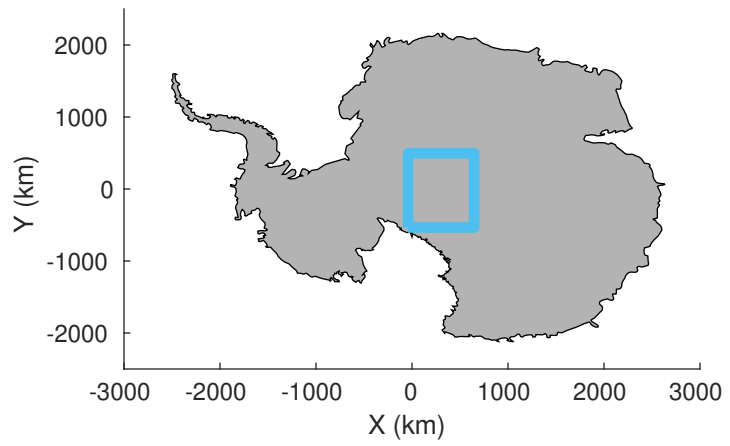


UTIG MARFA -- COLDEX  
rds 2022\_Antarctica\_BaslerMKB: "F12" 20230113\_01\_012: 22:37:33.7 to 22:47:29.8 GPS




UTIG MARFA -- COLDEX  
rds 2022\_Antarctica\_BaslerMKB: "F12" 20230113\_01\_012: 22:37:33.7 to 22:47:29.8 GPS

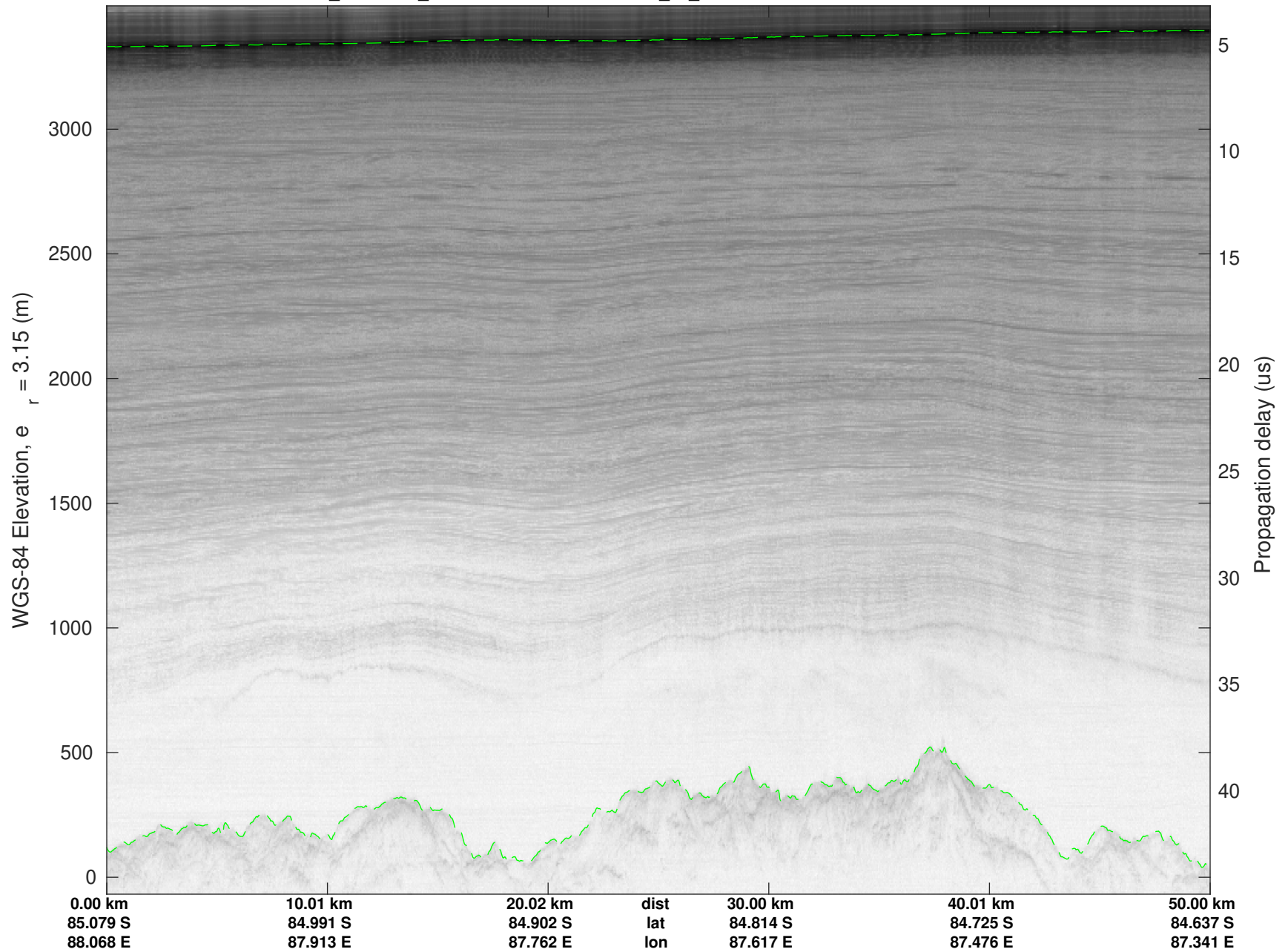


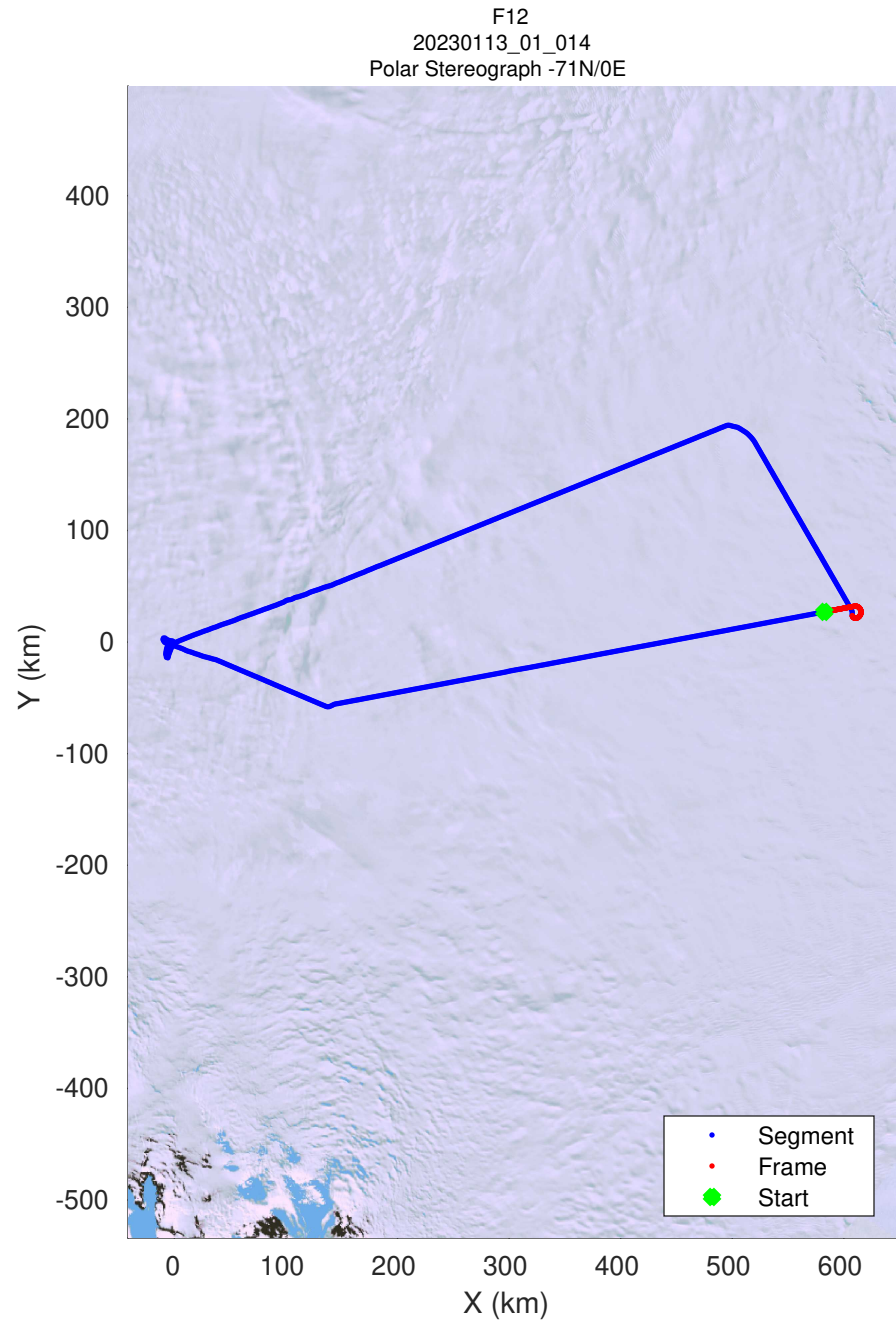
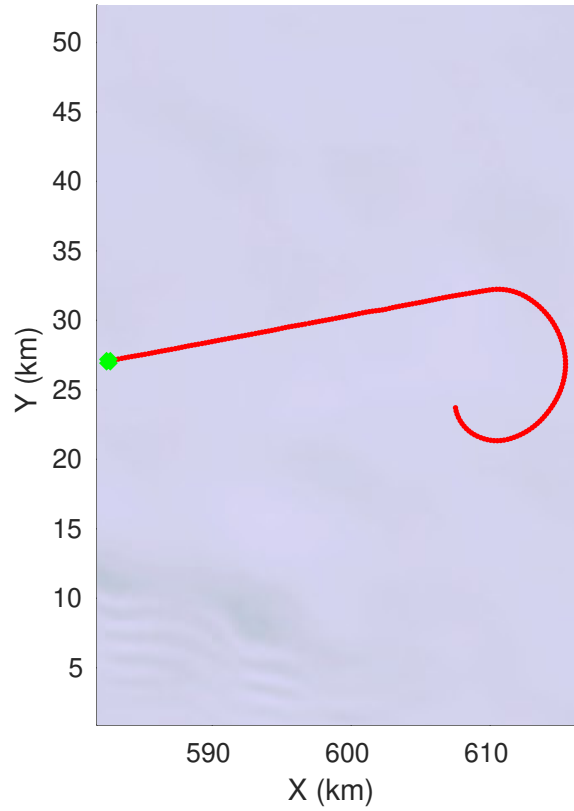
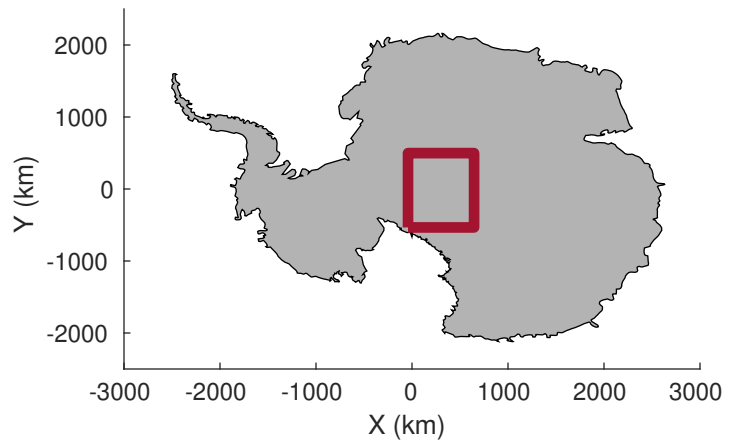


UTIG MARFA -- COLDEX  
rds 2022\_Antarctica\_BaslerMKB: "F12" 20230113\_01\_013: 22:47:30.2 to 22:57:22.9 GPS




UTIG MARFA -- COLDEX  
rds 2022\_Antarctica\_BaslerMKB: "F12" 20230113\_01\_013: 22:47:30.2 to 22:57:22.9 GPS



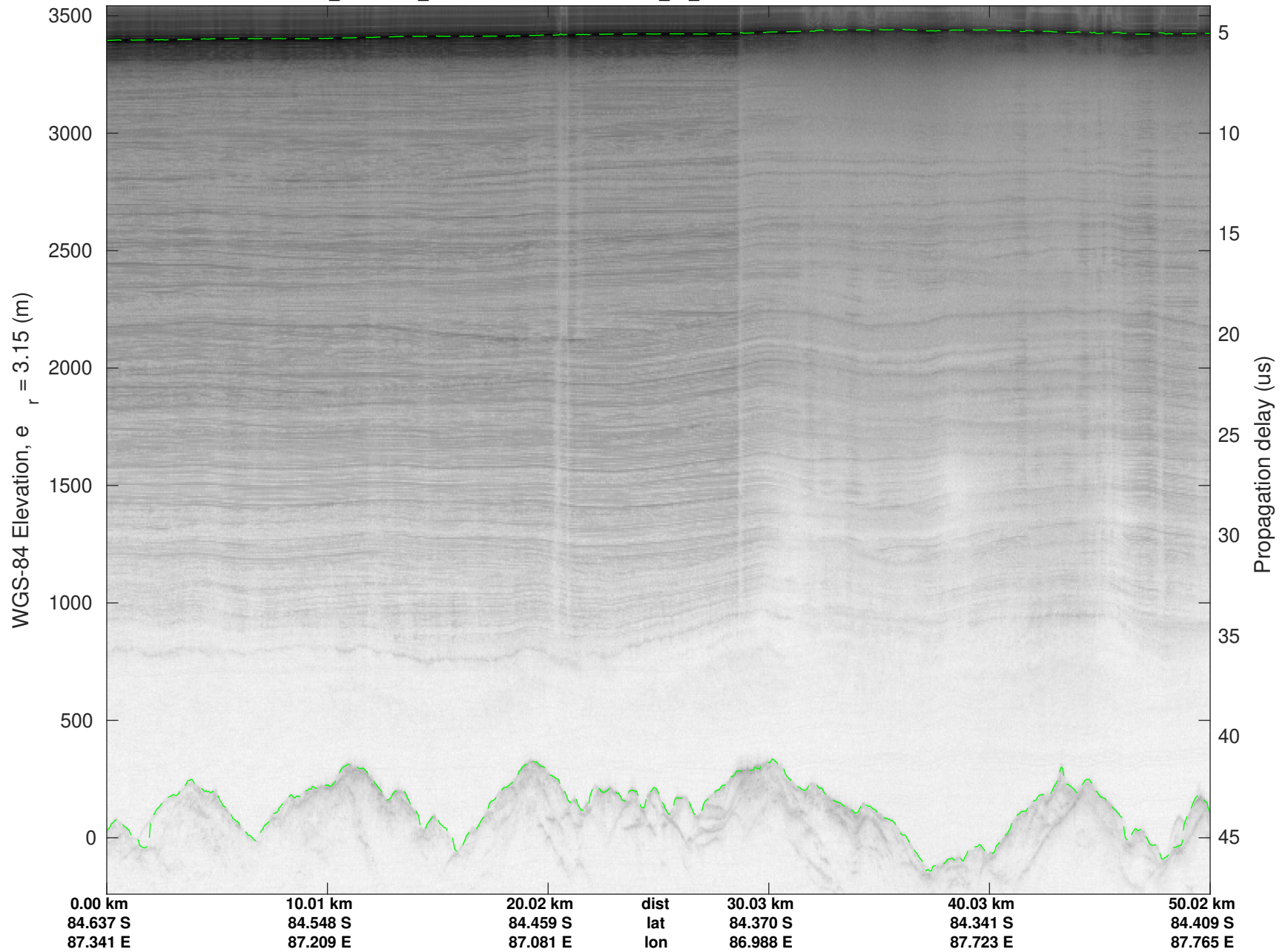


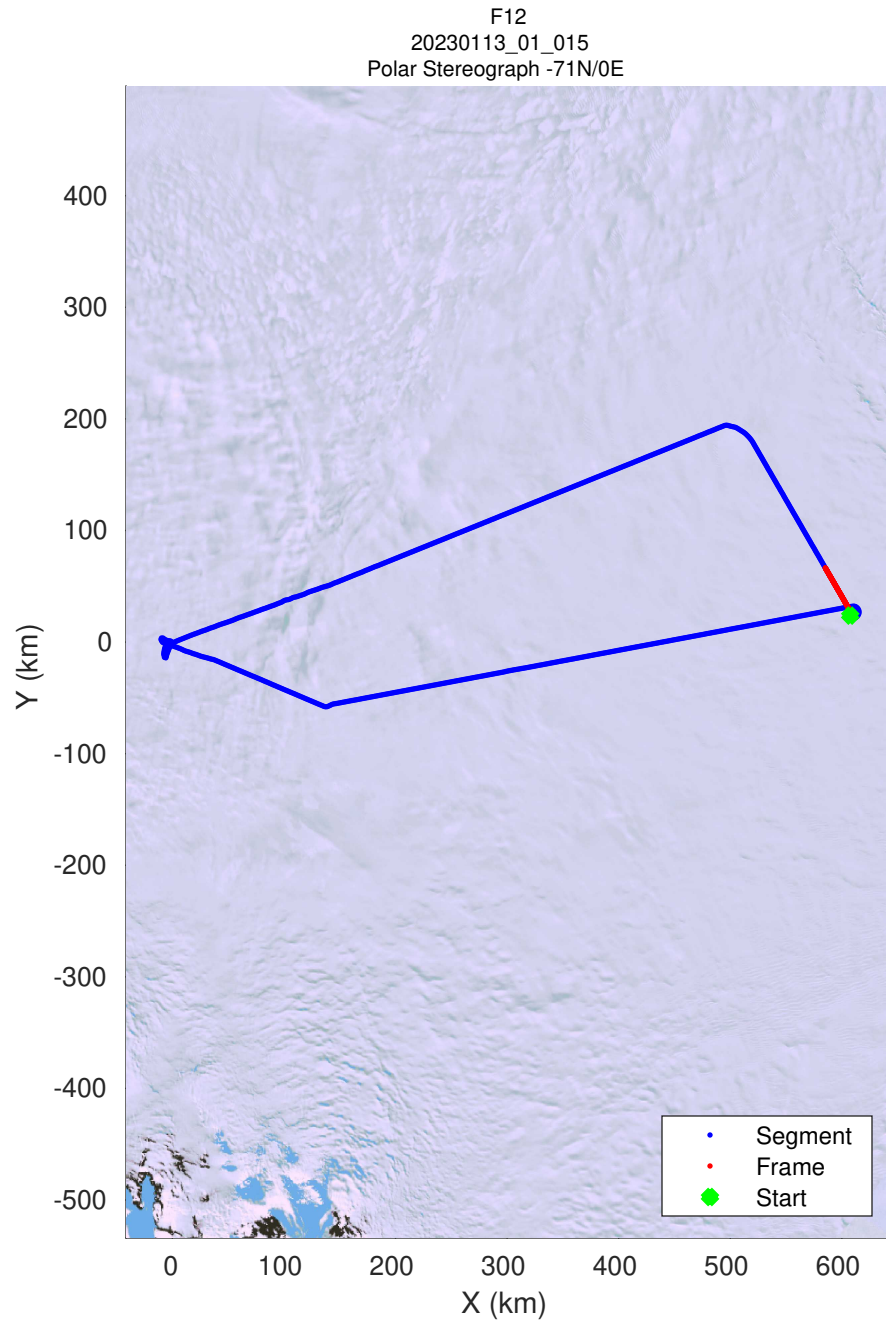
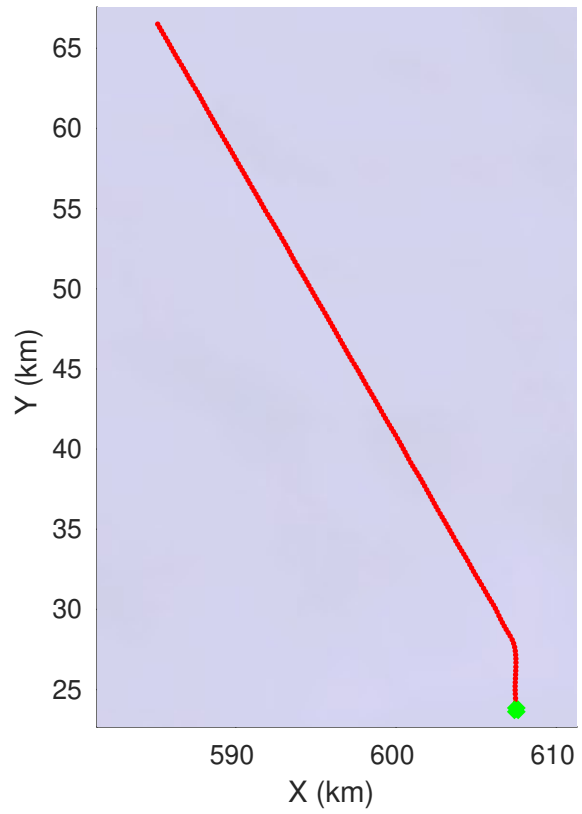
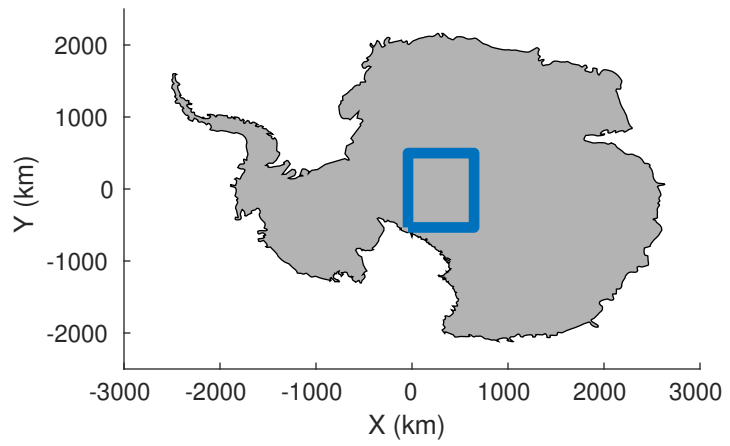


UTIG MARFA -- COLDEX  
rds 2022\_Antarctica\_BaslerMKB: "F12" 20230113\_01\_014: 22:57:23.2 to 23:07:14.4 GPS

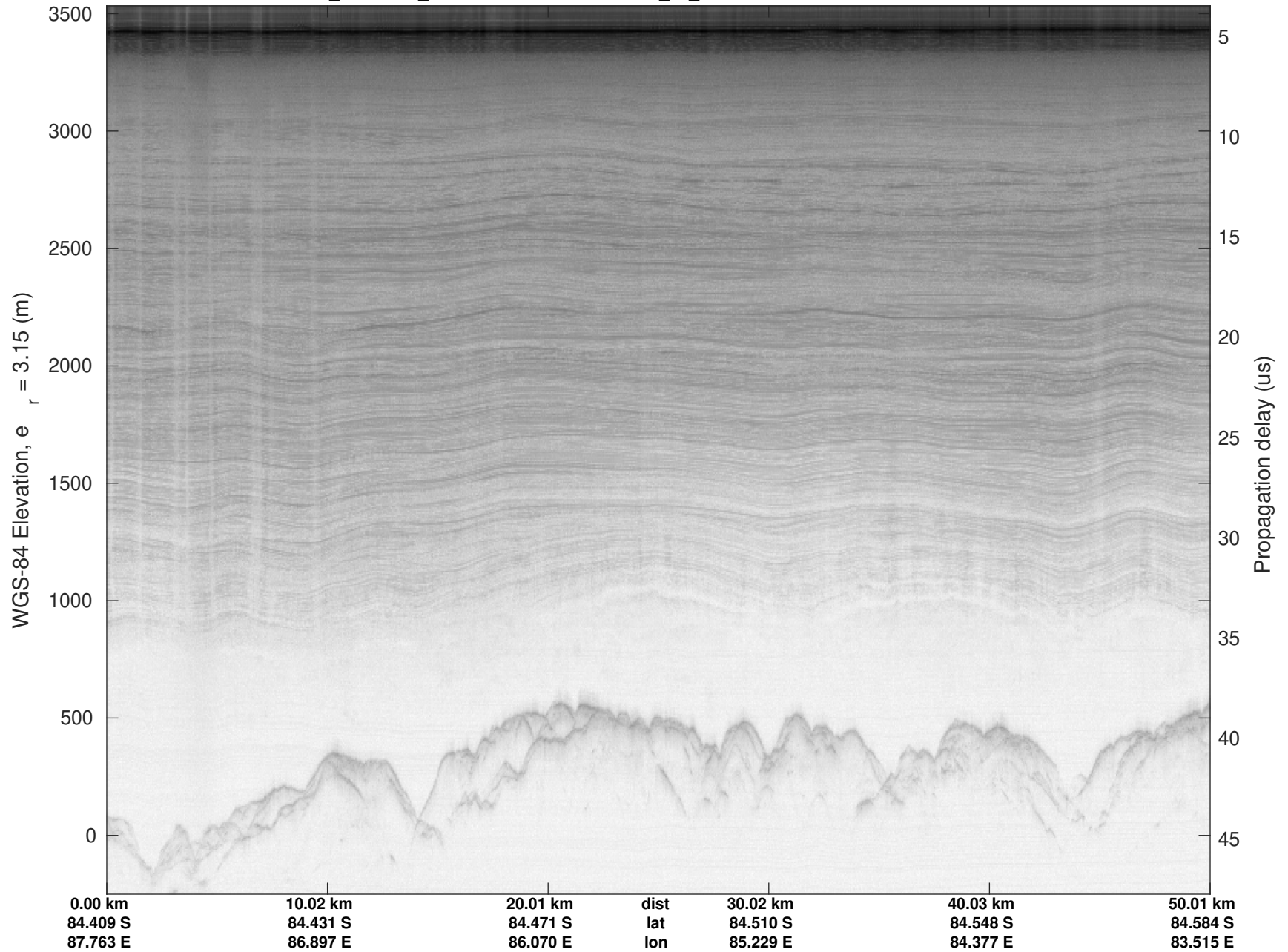


UTIG MARFA -- COLDEX  
rds 2022\_Antarctica\_BaslerMKB: "F12" 20230113\_01\_014: 22:57:23.2 to 23:07:14.4 GPS

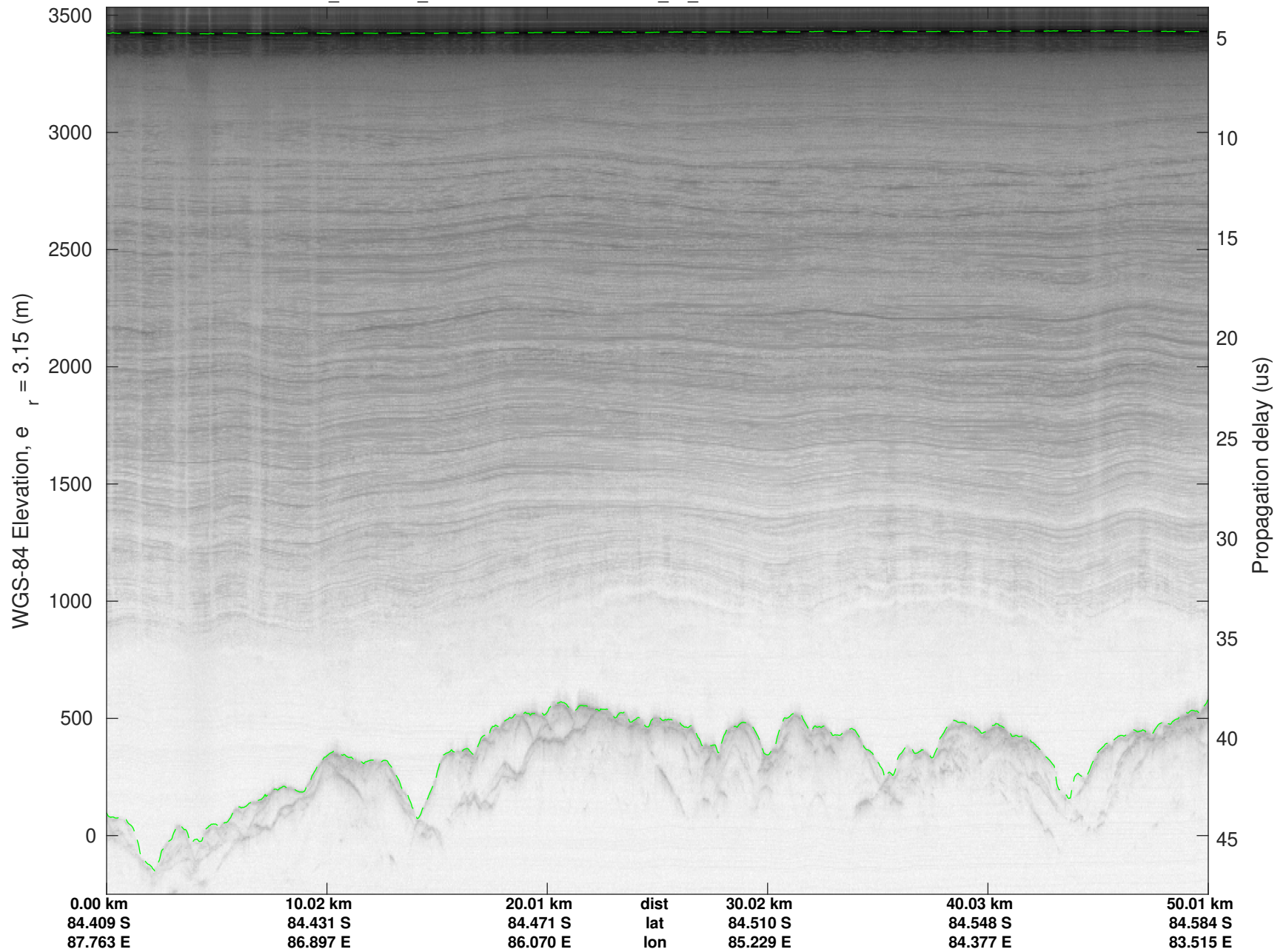


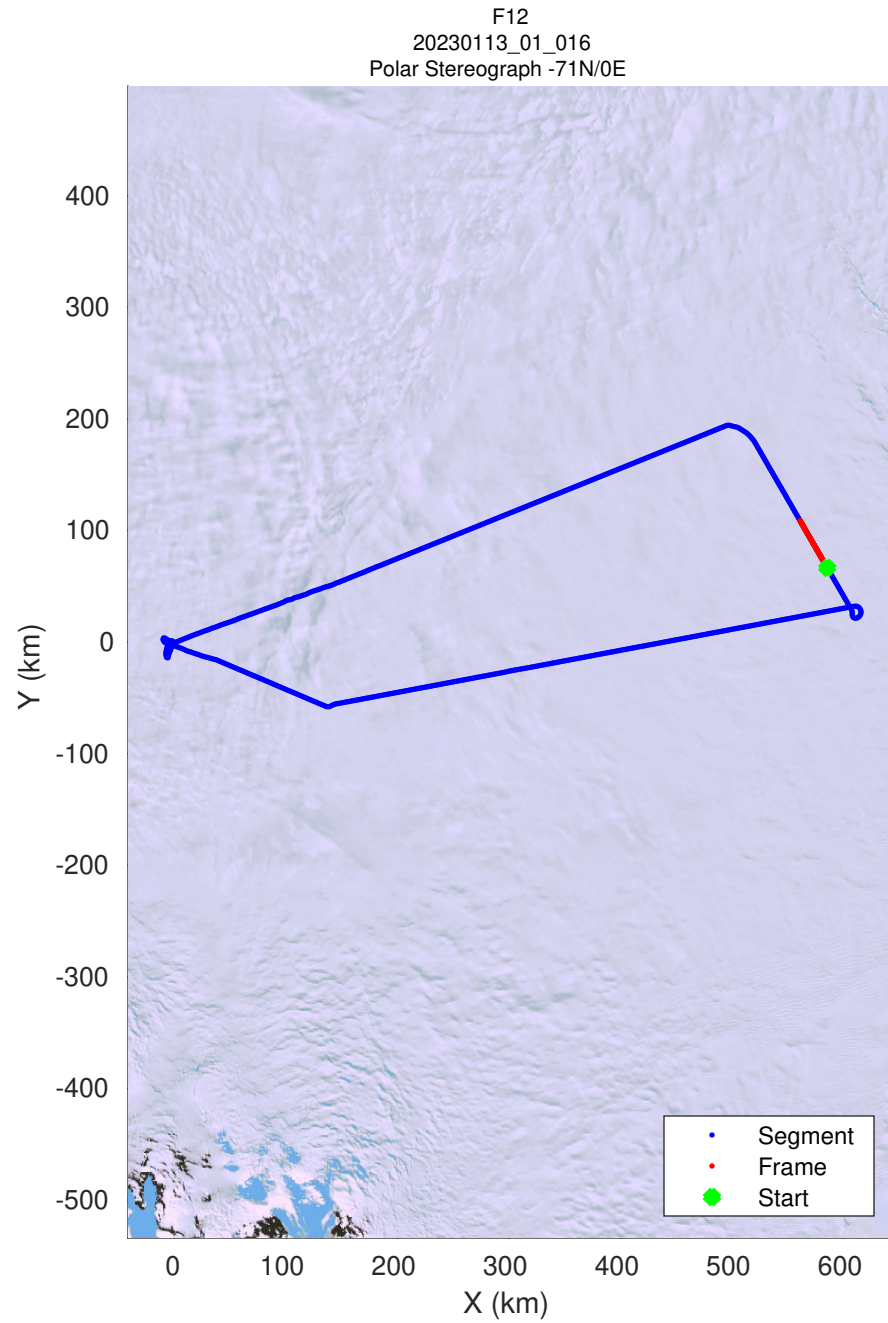
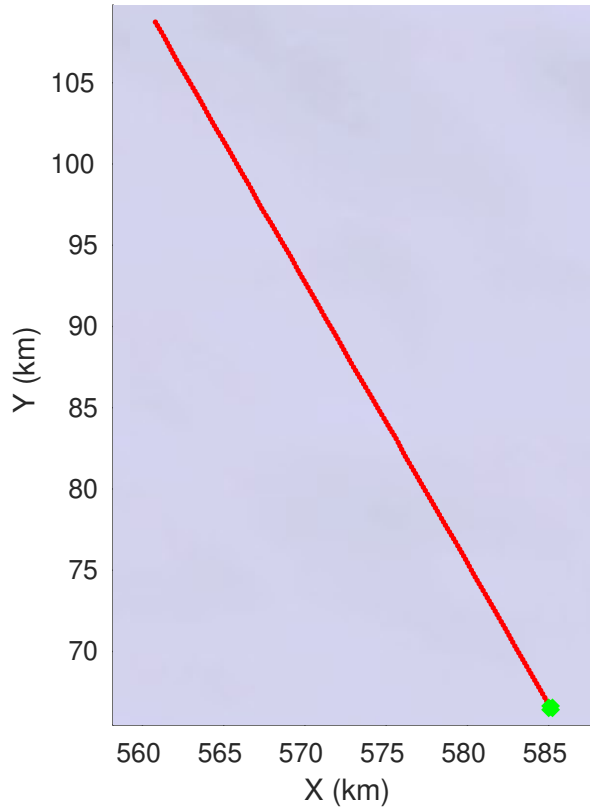
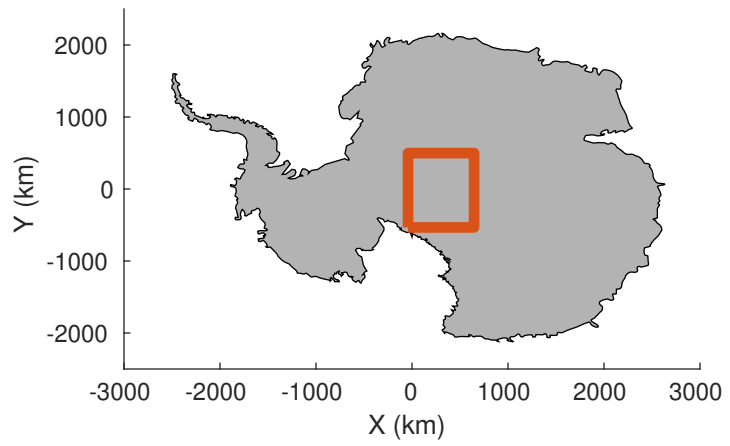


UTIG MARFA -- COLDEX  
rds 2022\_Antarctica\_BaslerMKB: "F12" 20230113\_01\_015: 23:07:14.8 to 23:17:40.1 GPS

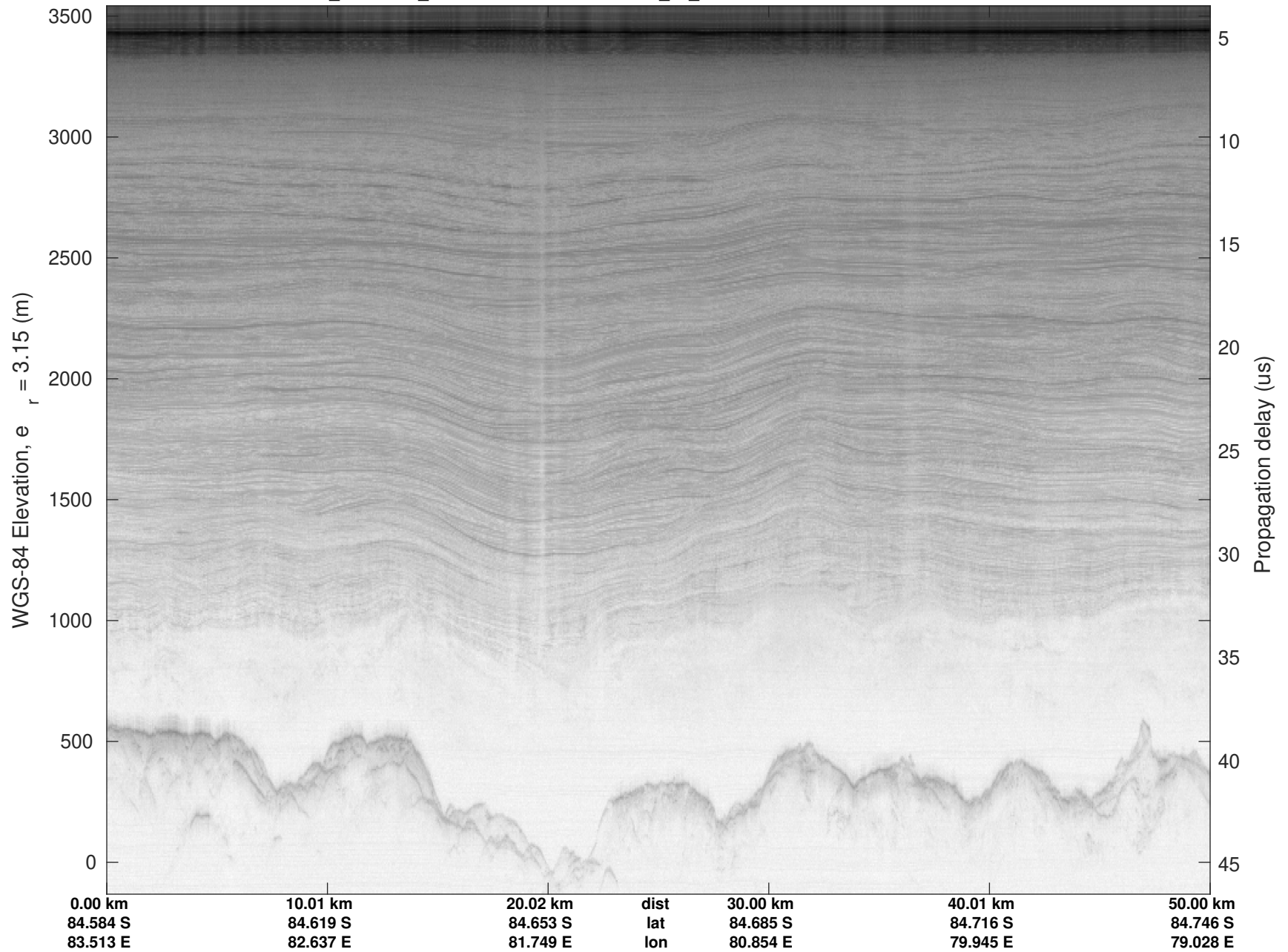


UTIG MARFA -- COLDEX  
rds 2022\_Antarctica\_BaslerMKB: "F12" 20230113\_01\_015: 23:07:14.8 to 23:17:40.1 GPS

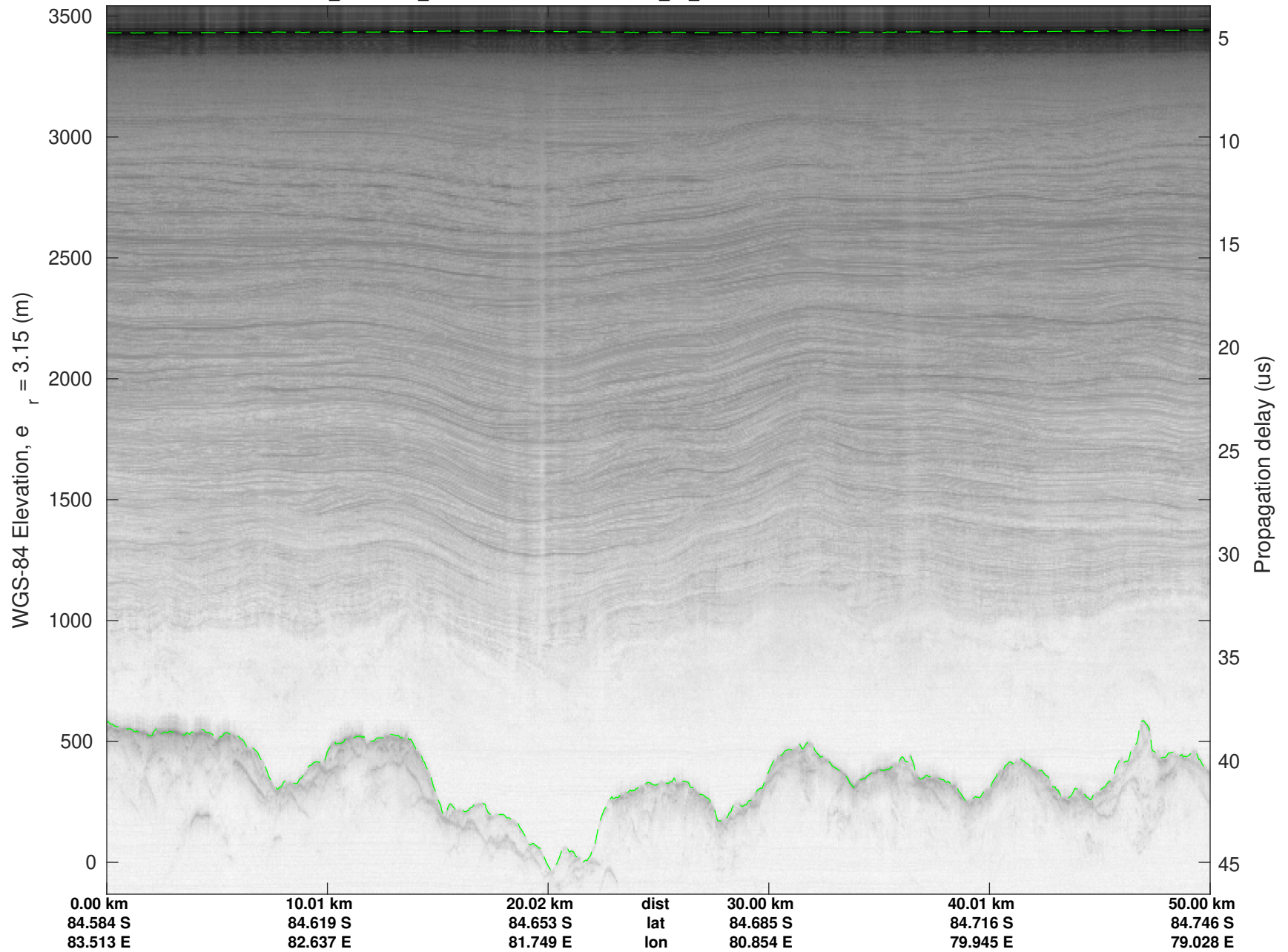




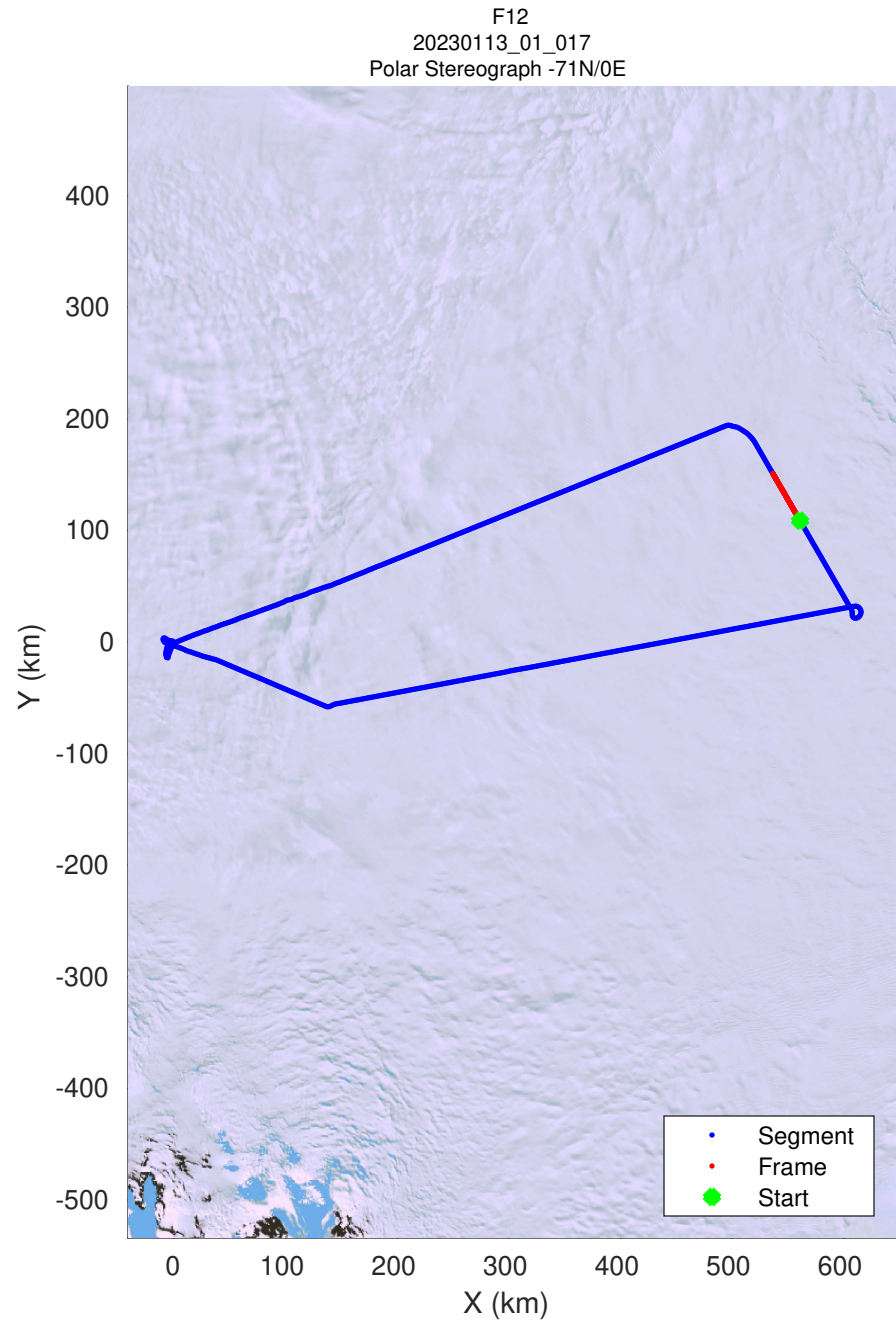
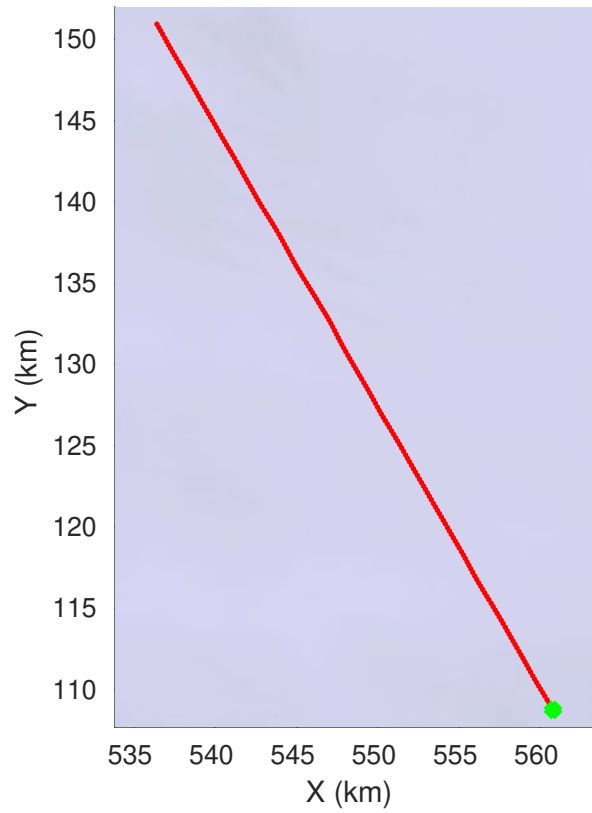
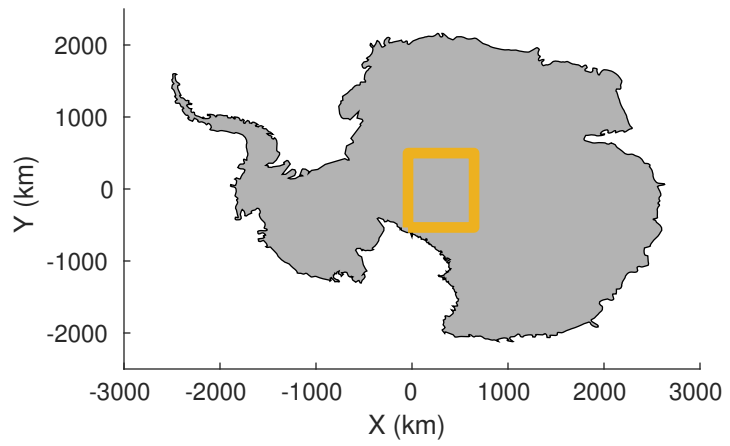
UTIG MARFA -- COLDEX  
rds 2022\_Antarctica\_BaslerMKB: "F12" 20230113\_01\_016: 23:17:40.5 to 23:28:07.4 GPS



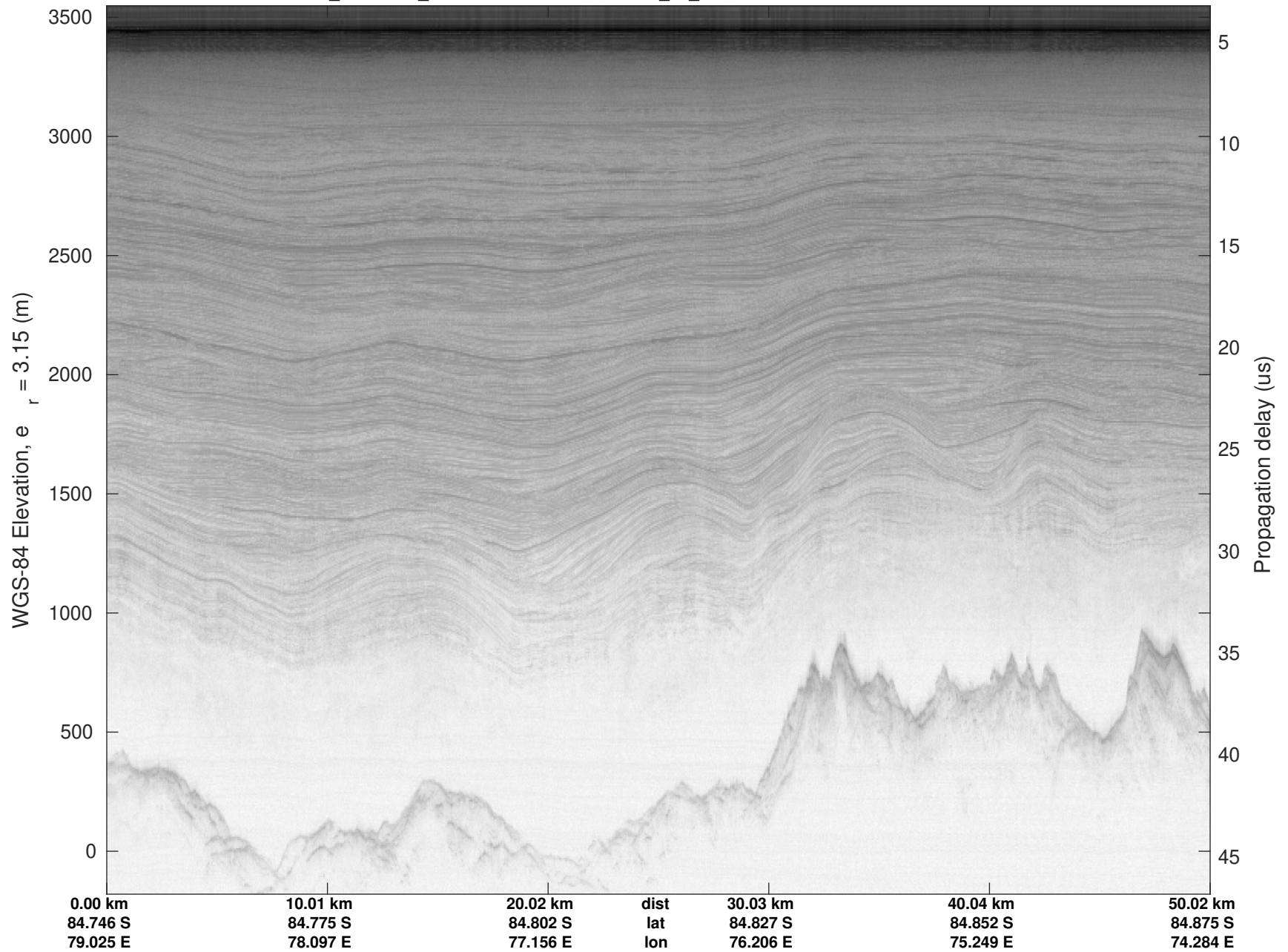
UTIG MARFA -- COLDEX  
rds 2022\_Antarctica\_BaslerMKB: "F12" 20230113\_01\_016: 23:17:40.5 to 23:28:07.4 GPS



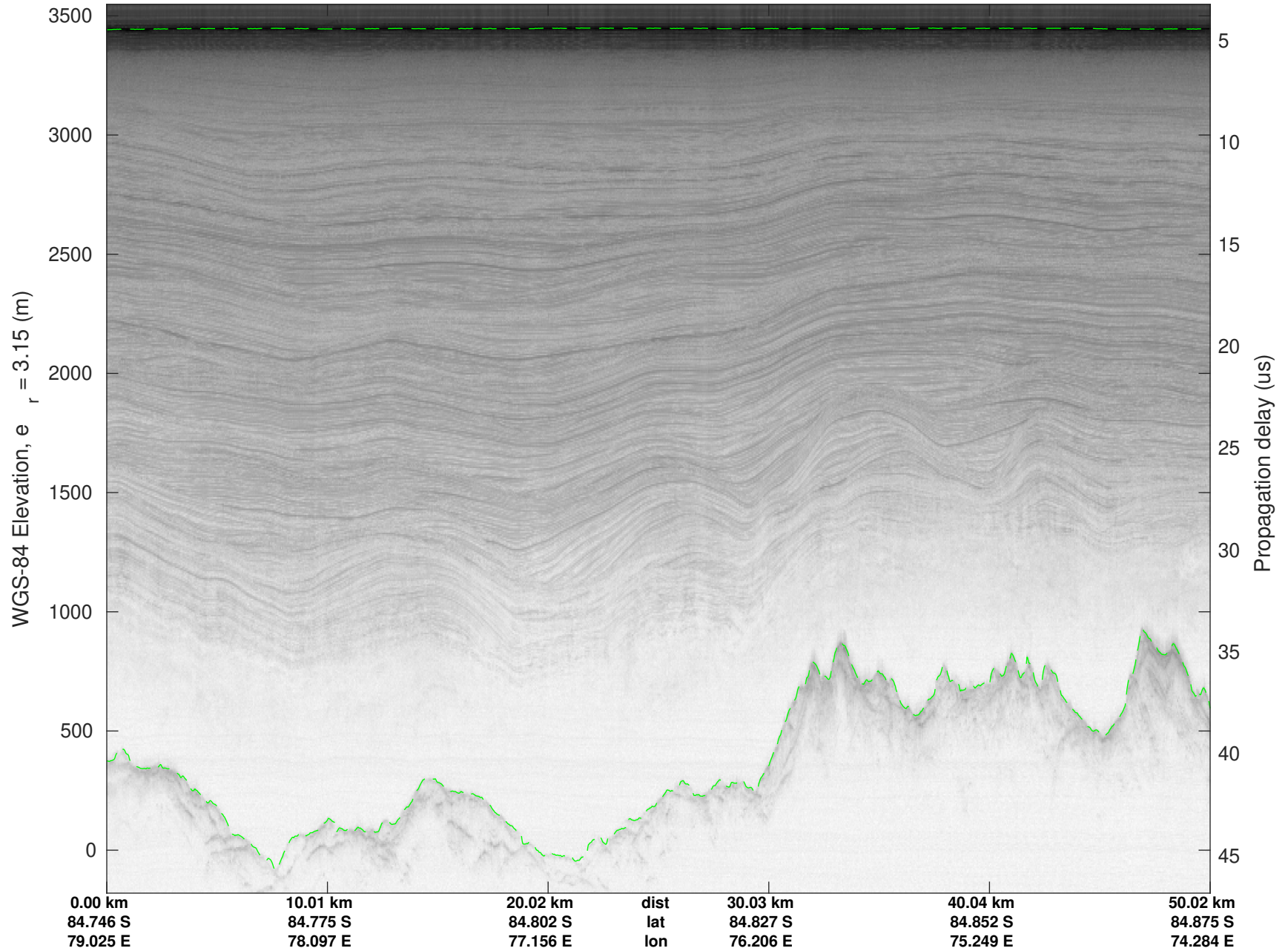


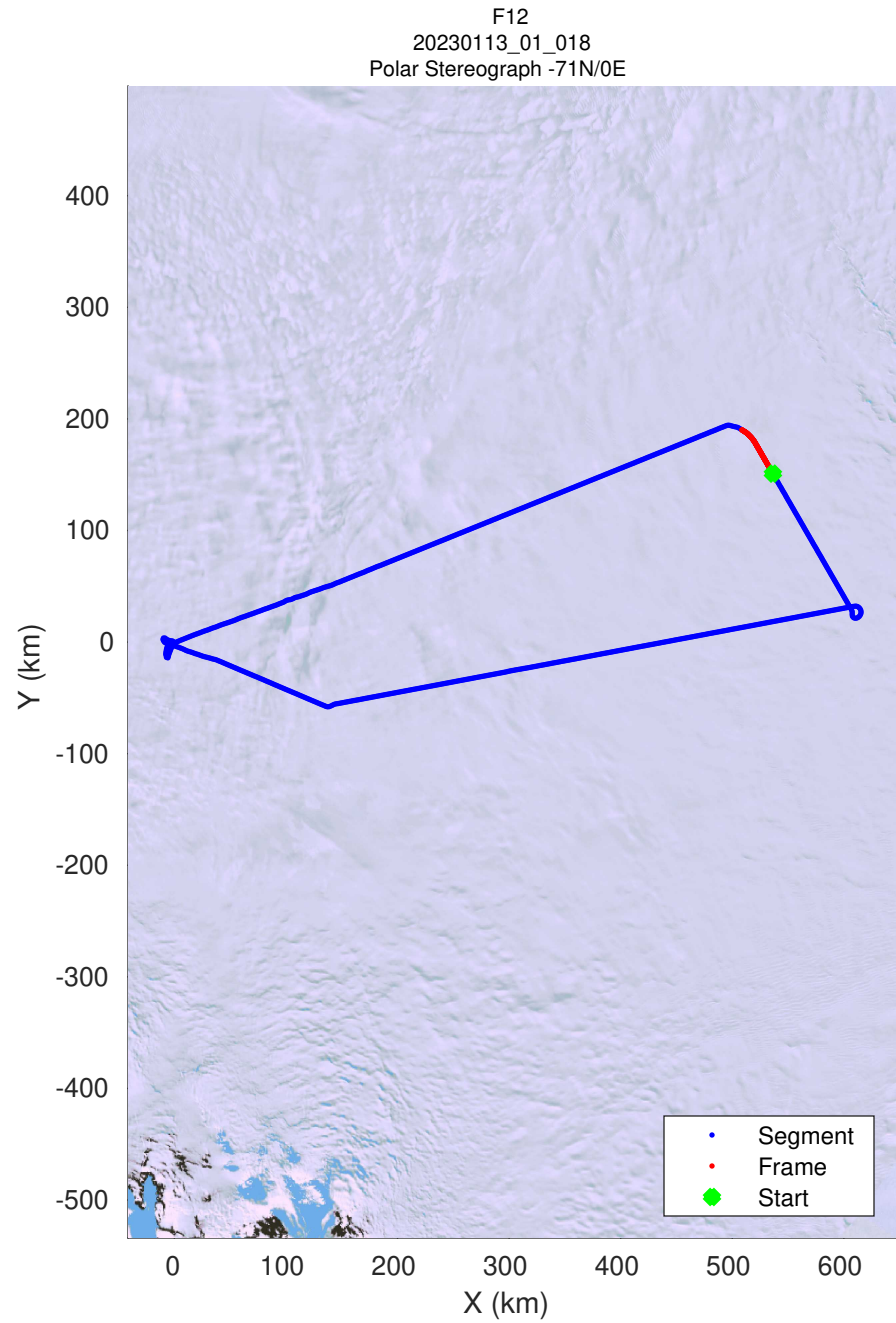
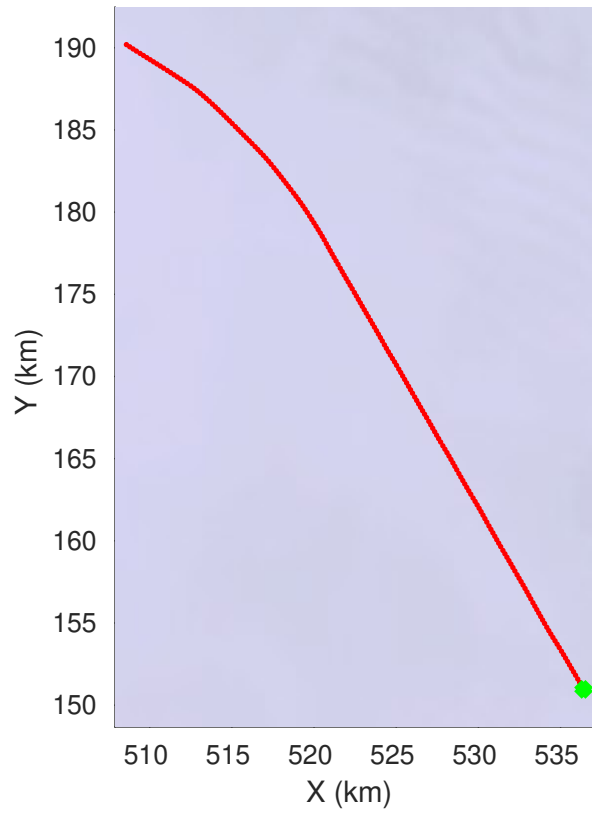
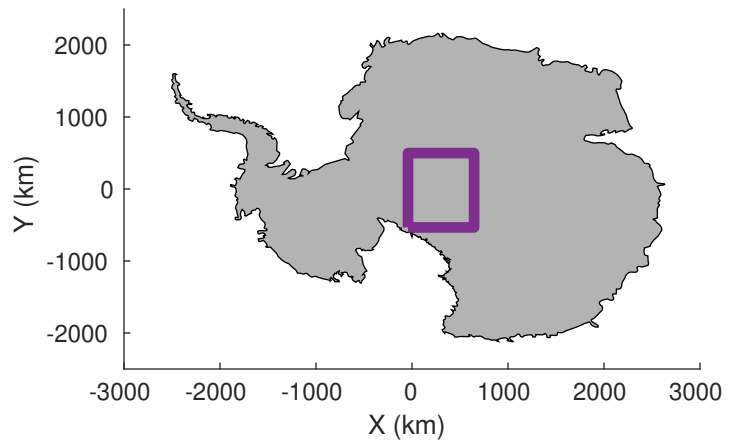


UTIG MARFA -- COLDEX  
rds 2022\_Antarctica\_BaslerMKB: "F12" 20230113\_01\_017: 23:28:07.8 to 23:38:40.8 GPS

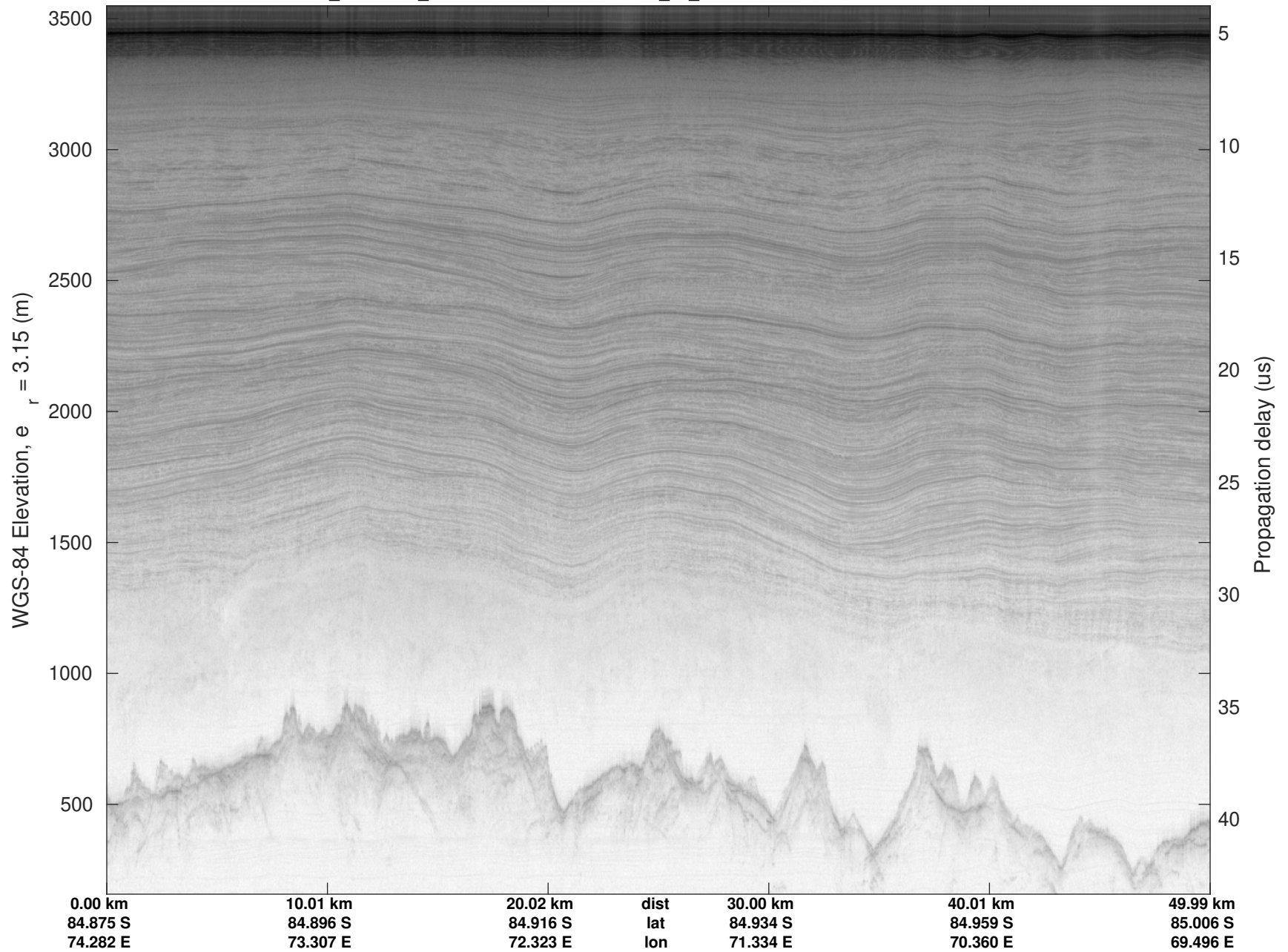


UTIG MARFA -- COLDEX  
rds 2022\_Antarctica\_BaslerMKB: "F12" 20230113\_01\_017: 23:28:07.8 to 23:38:40.8 GPS

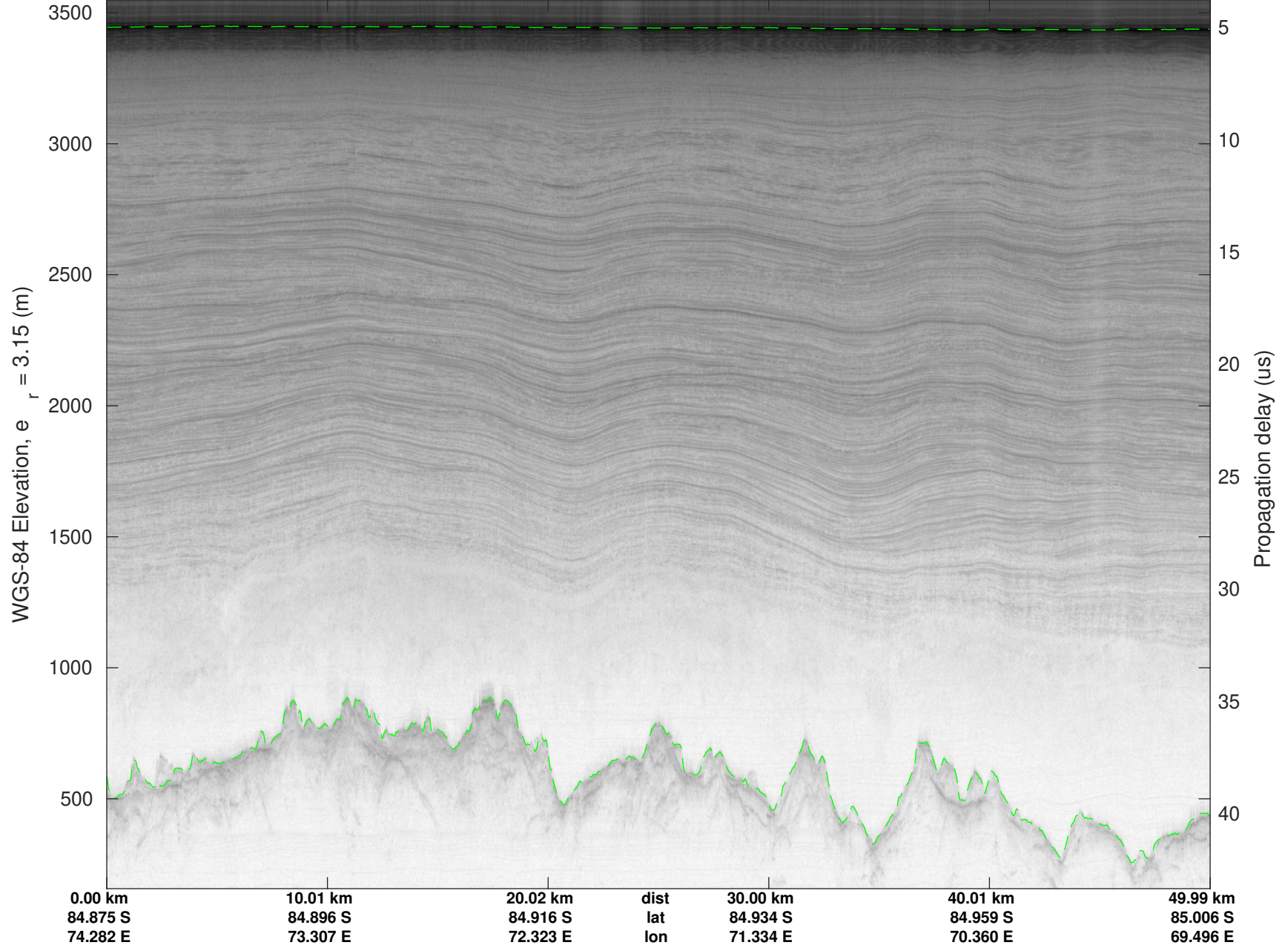


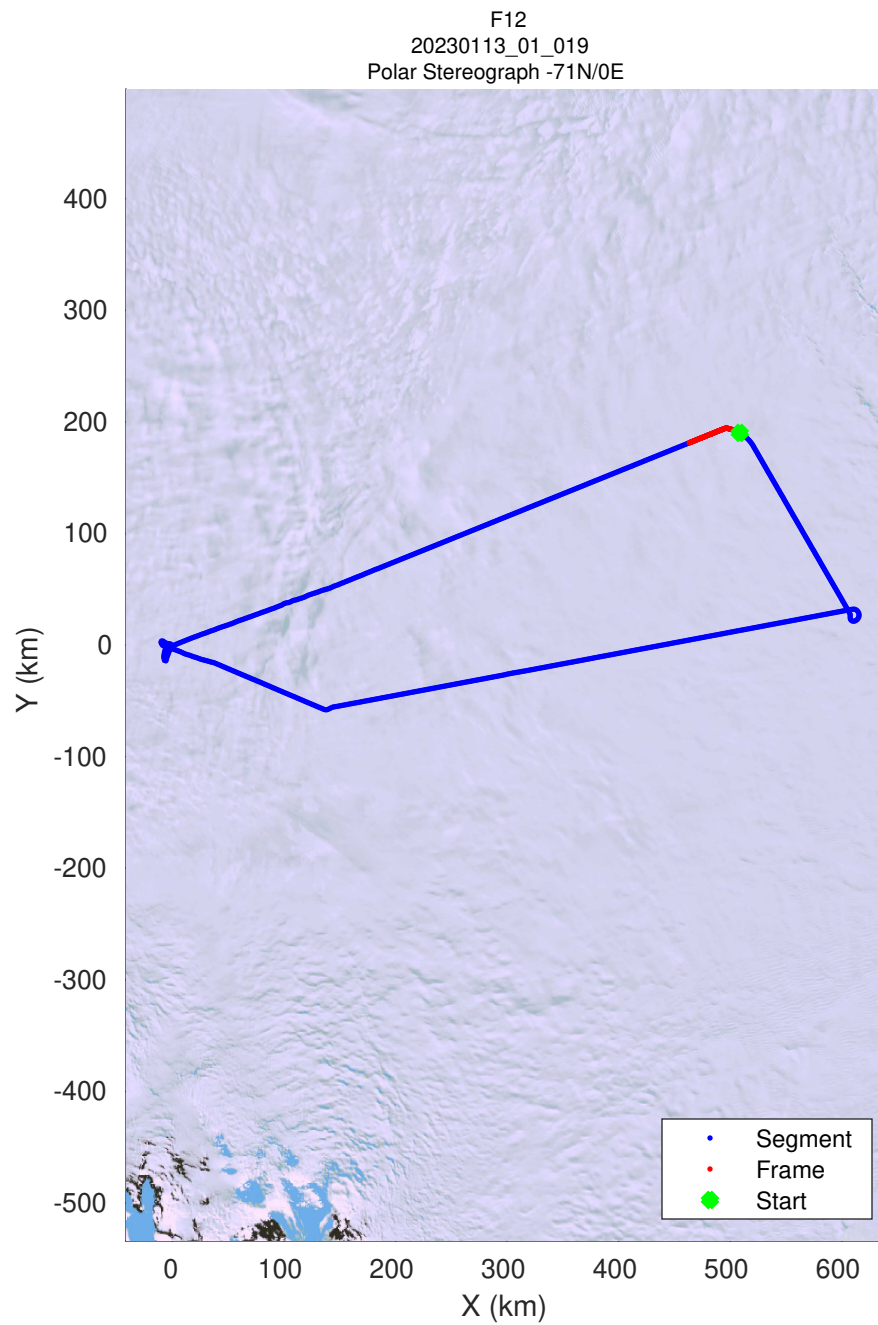
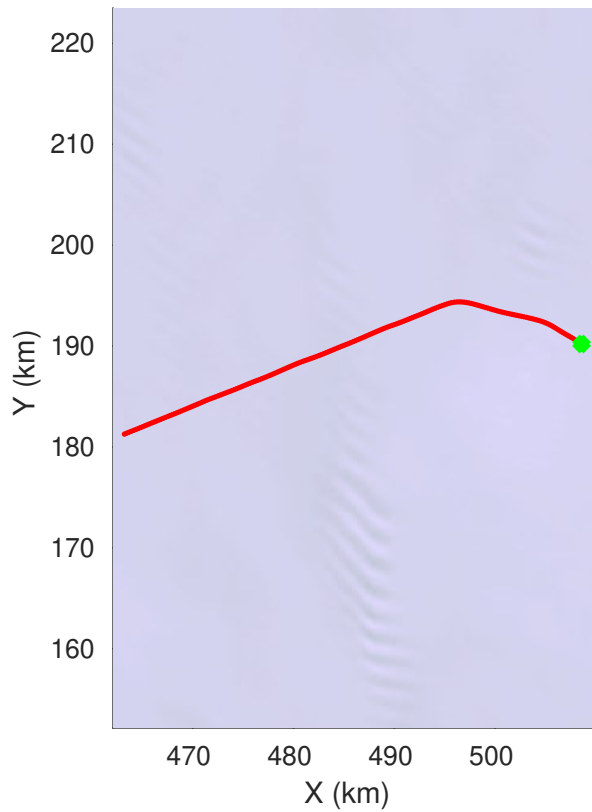
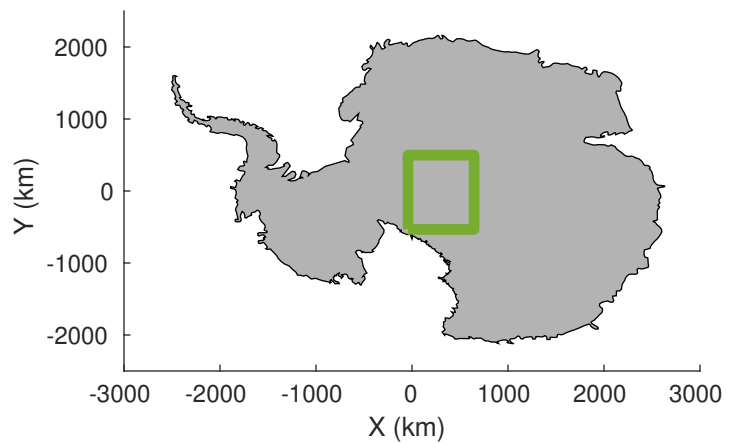


UTIG MARFA -- COLDEX  
rds 2022\_Antarctica\_BaslerMKB: "F12" 20230113\_01\_018: 23:38:41.2 to 23:49:17.1 GPS




UTIG MARFA -- COLDEX  
rds 2022\_Antarctica\_BaslerMKB: "F12" 20230113\_01\_018: 23:38:41.2 to 23:49:17.1 GPS



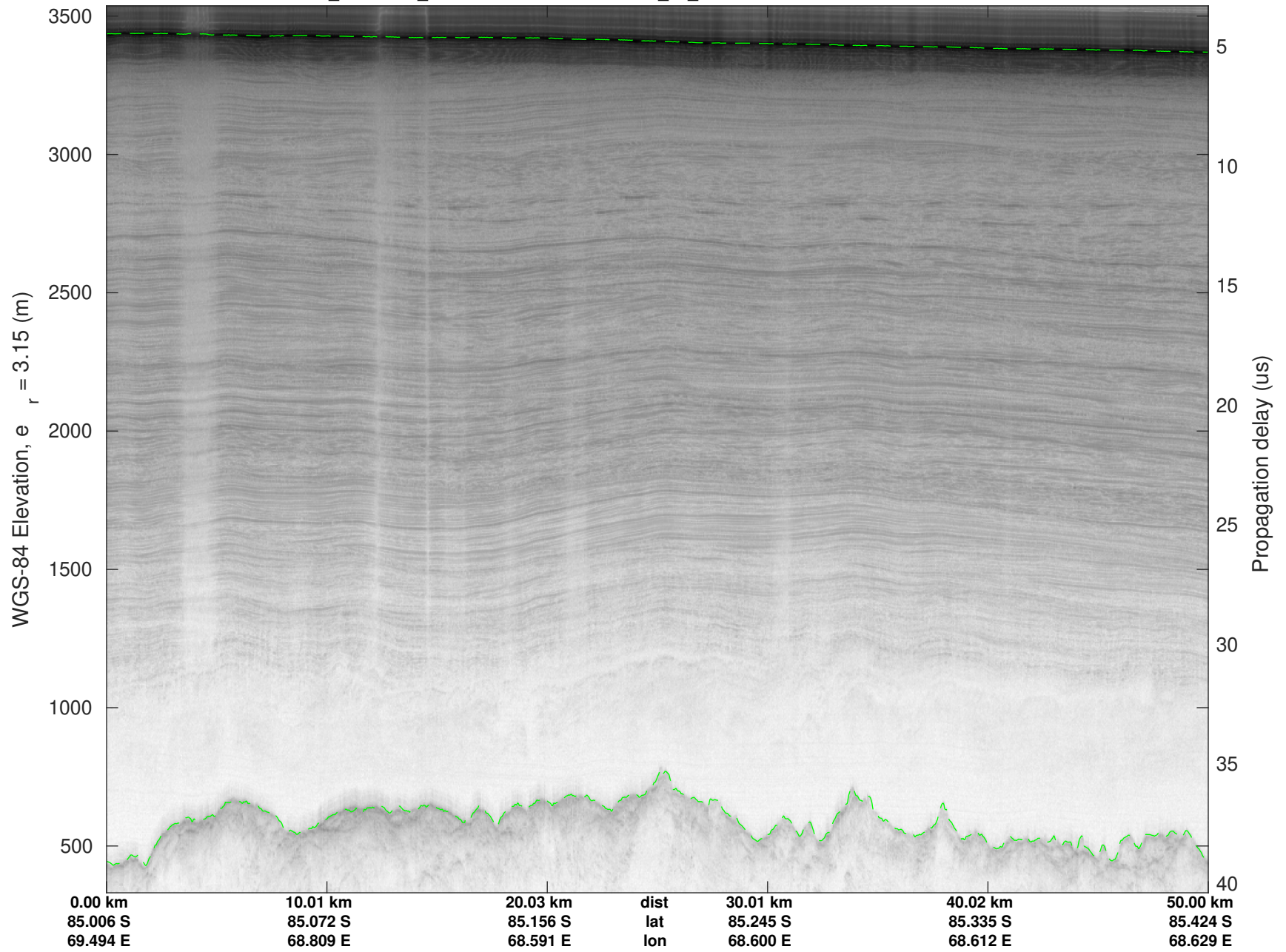


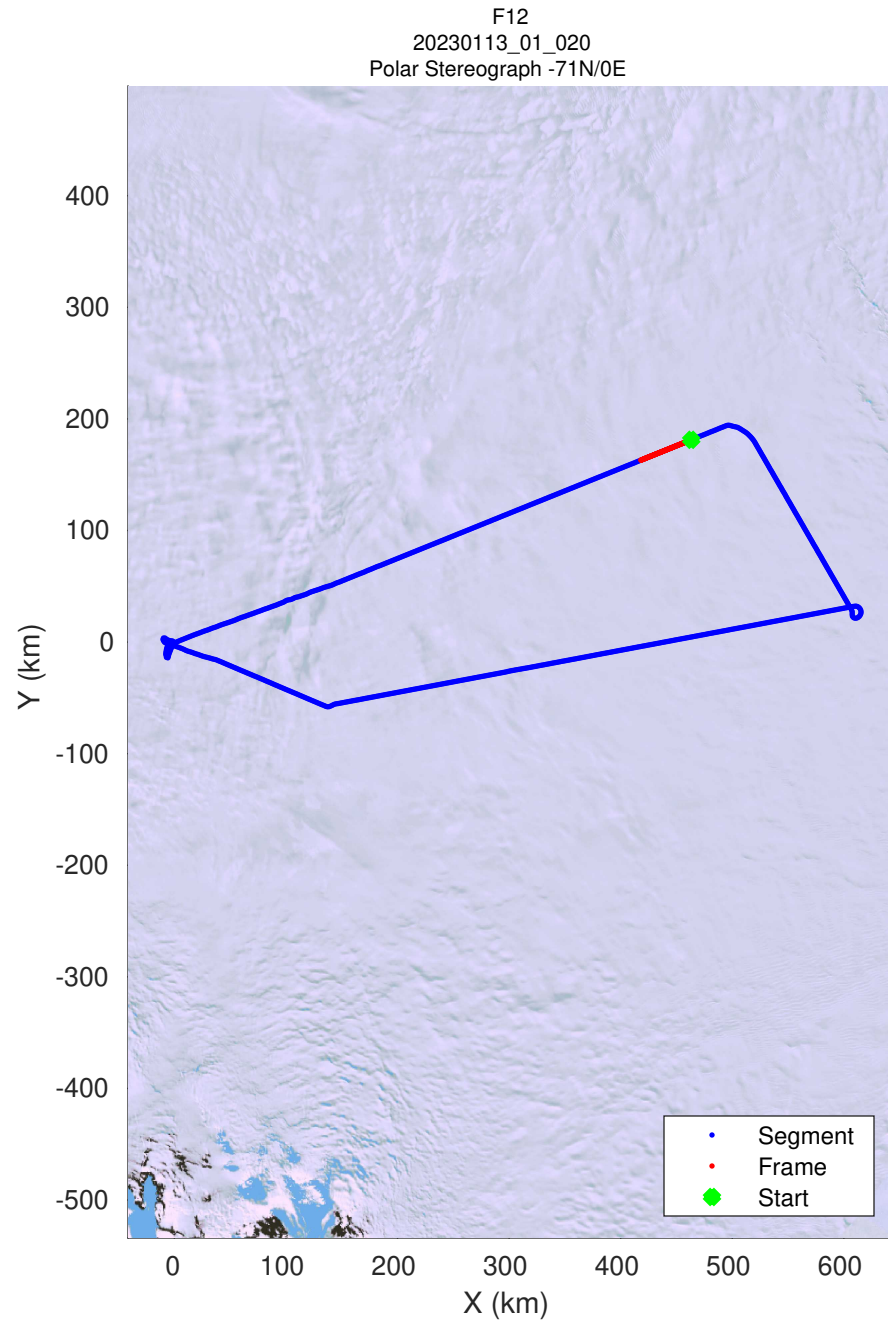
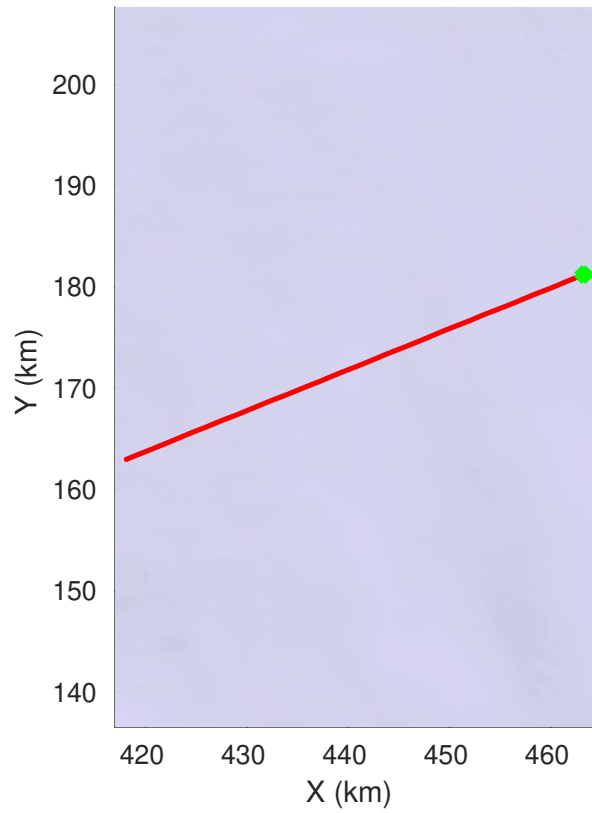
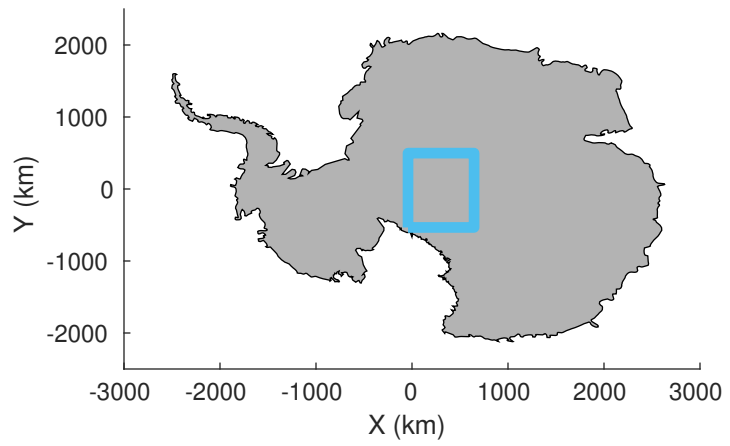
UTIG MARFA -- COLDEX  
rds 2022\_Antarctica\_BaslerMKB: "F12" 20230113\_01\_019: 23:49:17.5 to 23:58:22.1 GPS






UTIG MARFA -- COLDEX  
rds 2022\_Antarctica\_BaslerMKB: "F12" 20230113\_01\_019: 23:49:17.5 to 23:58:22.1 GPS

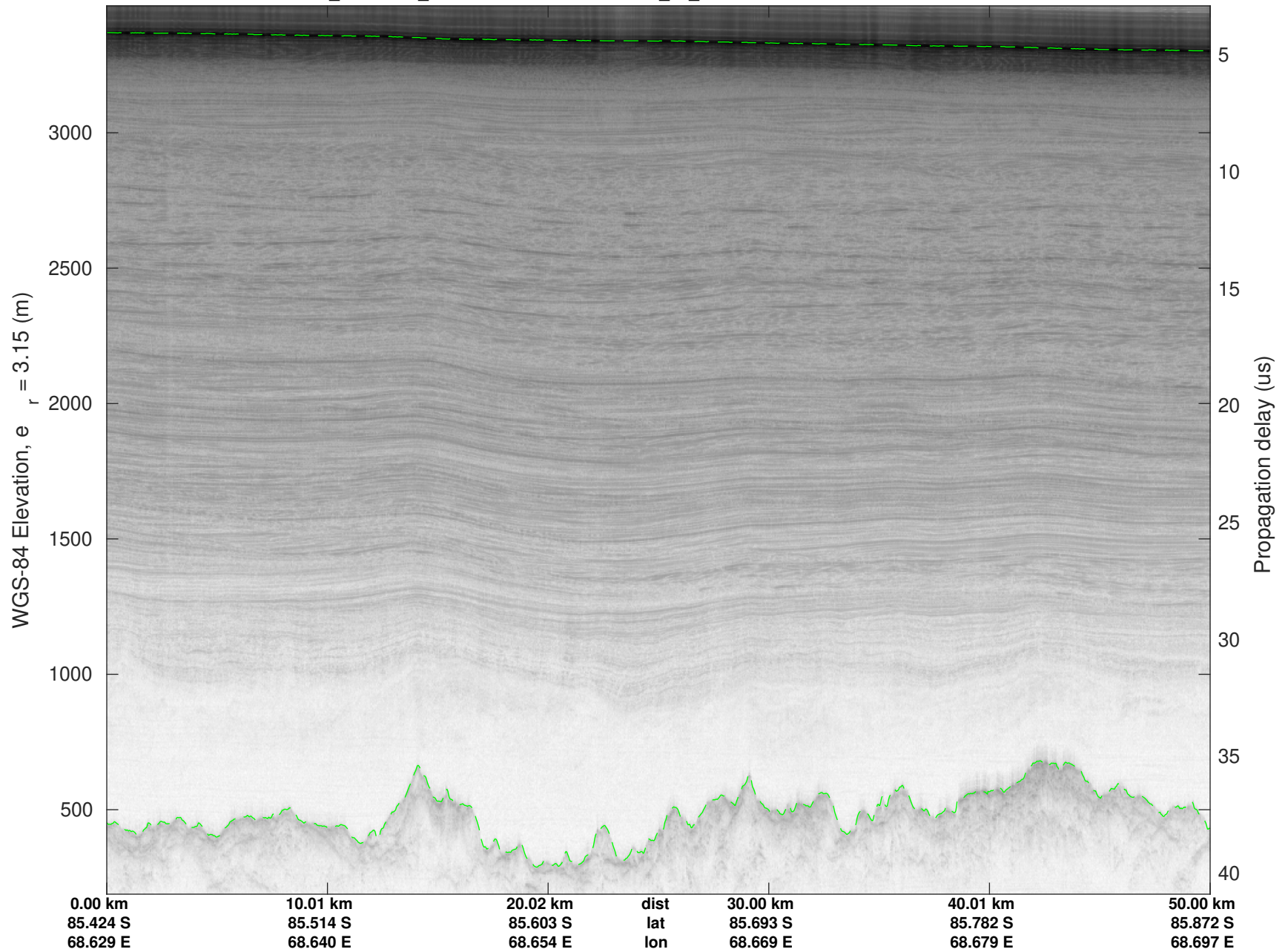


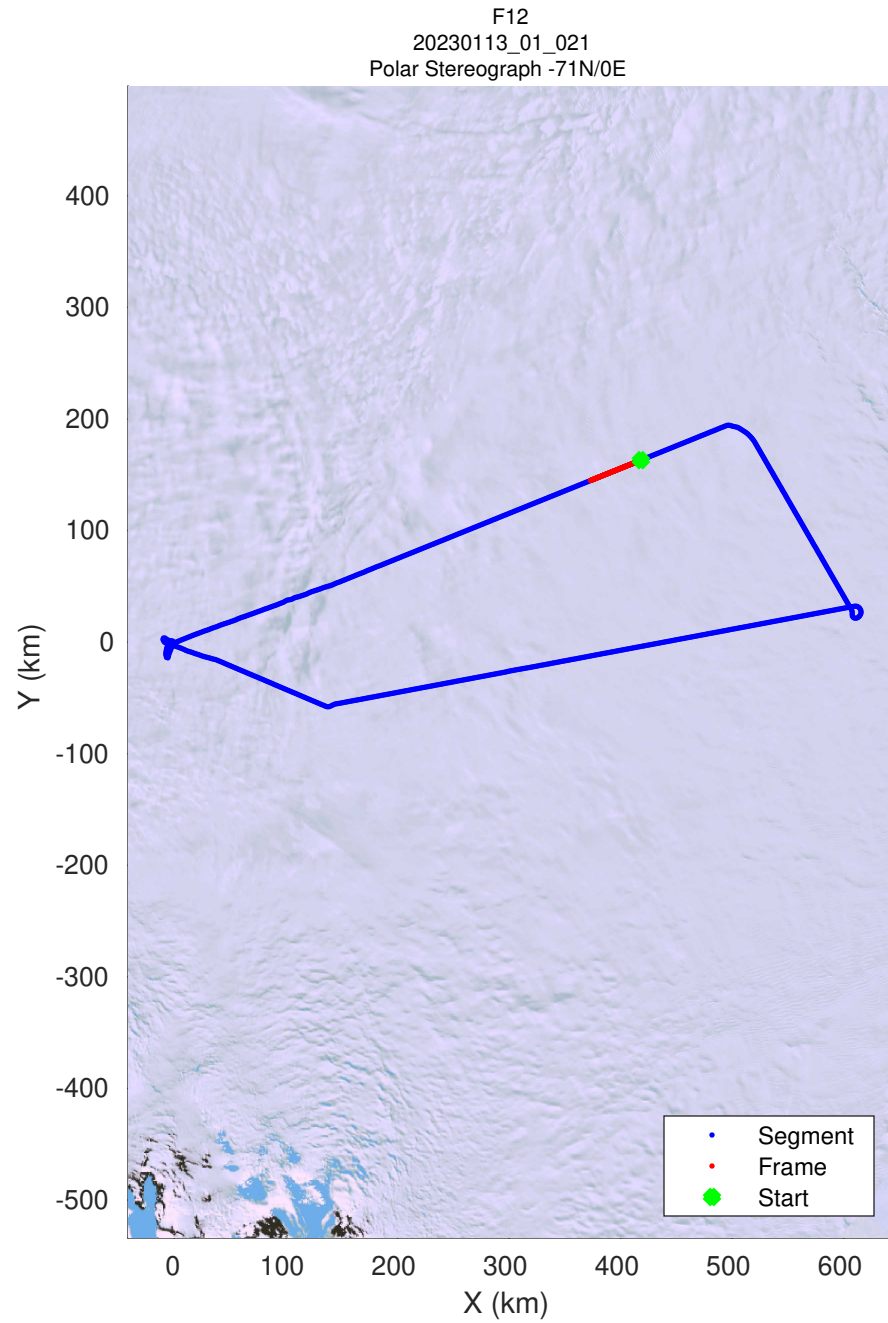

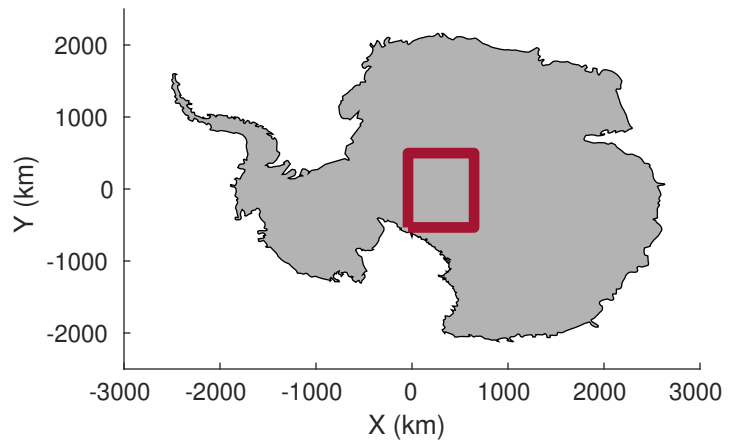


UTIG MARFA -- COLDEX  
rds 2022\_Antarctica\_BaslerMKB: "F12" 20230113\_01\_020: 23:58:22.4 to 24:07:10.6 GPS

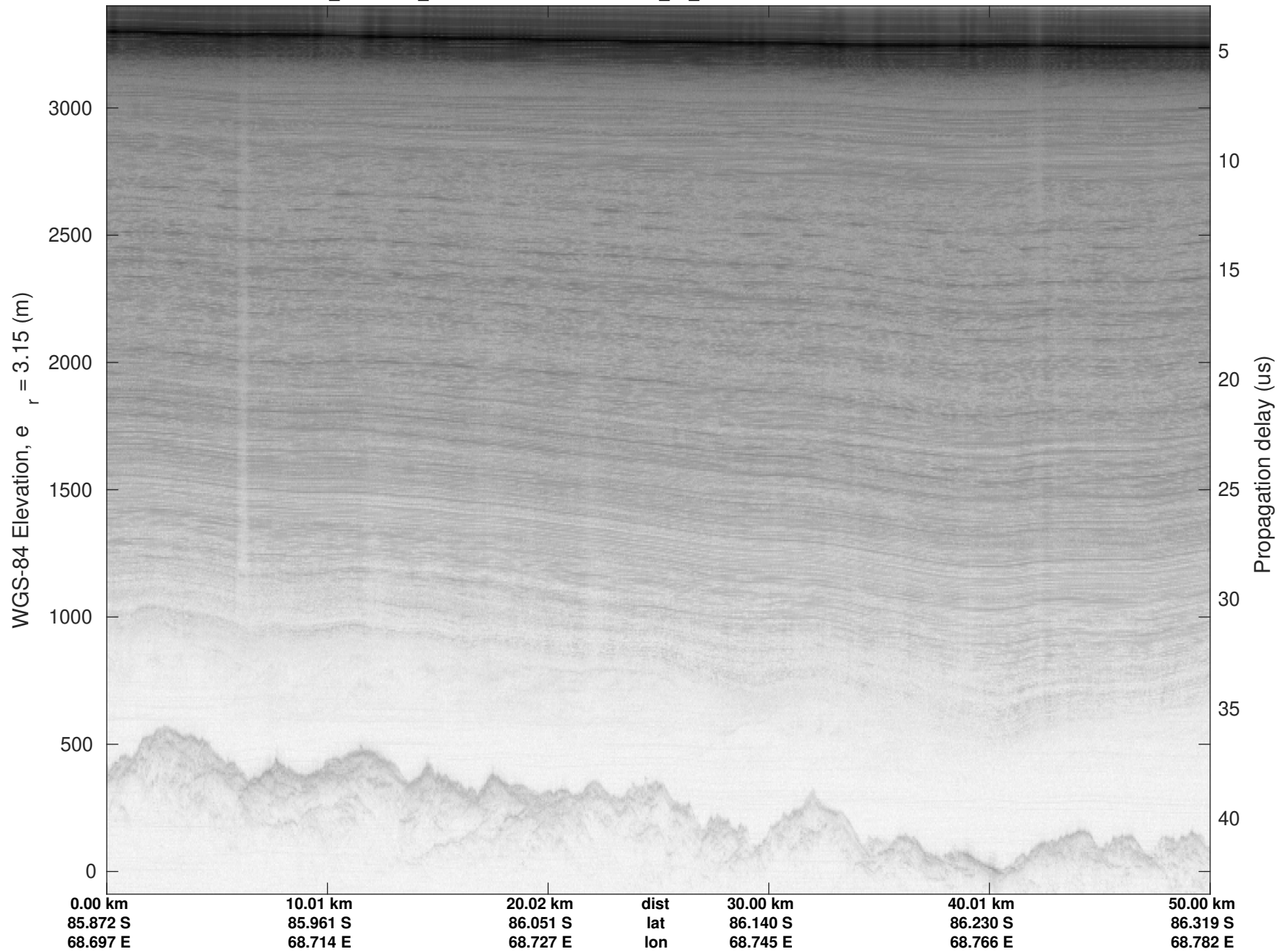


UTIG MARFA -- COLDEX  
rds 2022\_Antarctica\_BaslerMKB: "F12" 20230113\_01\_020: 23:58:22.4 to 24:07:10.6 GPS

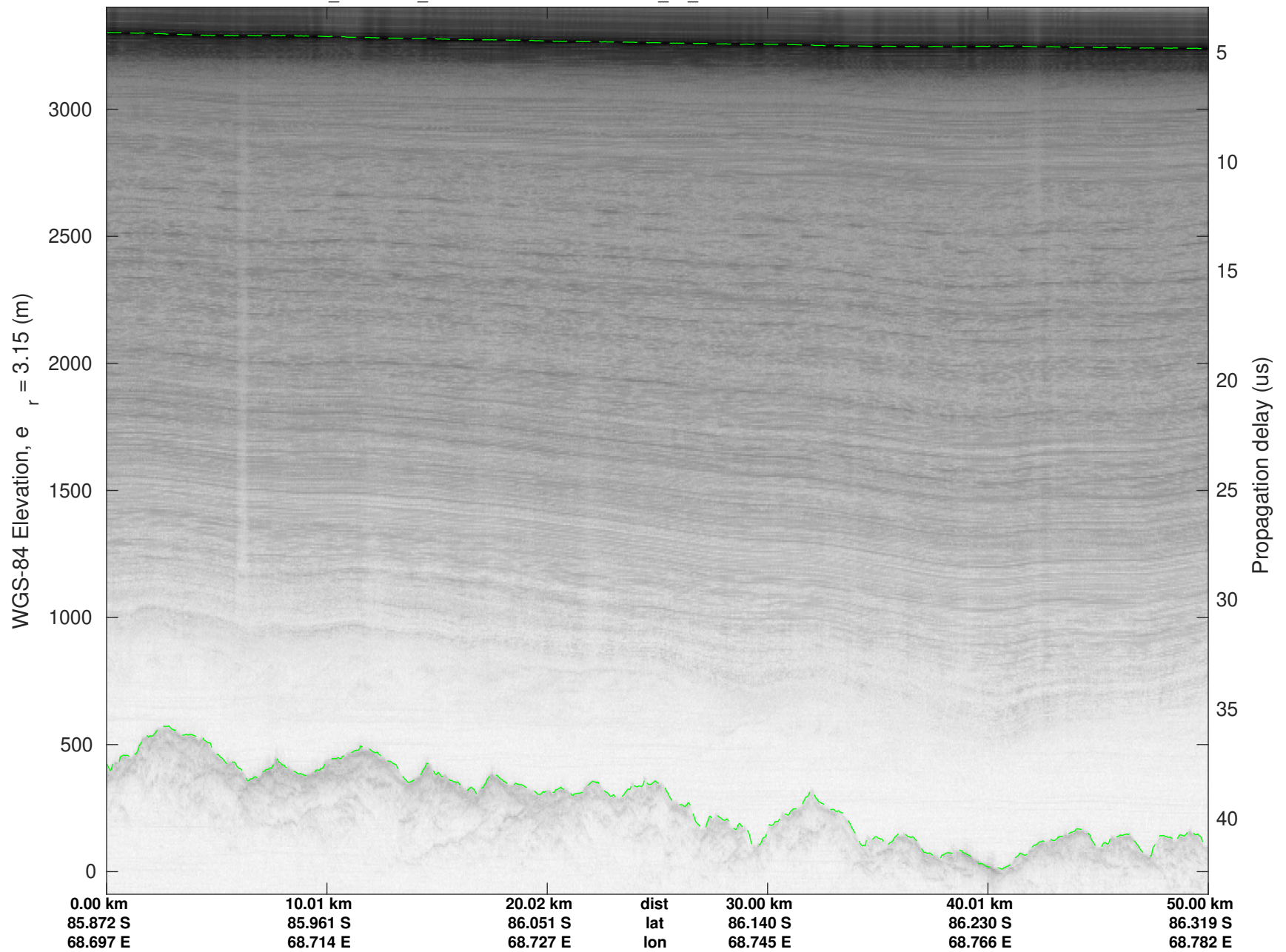


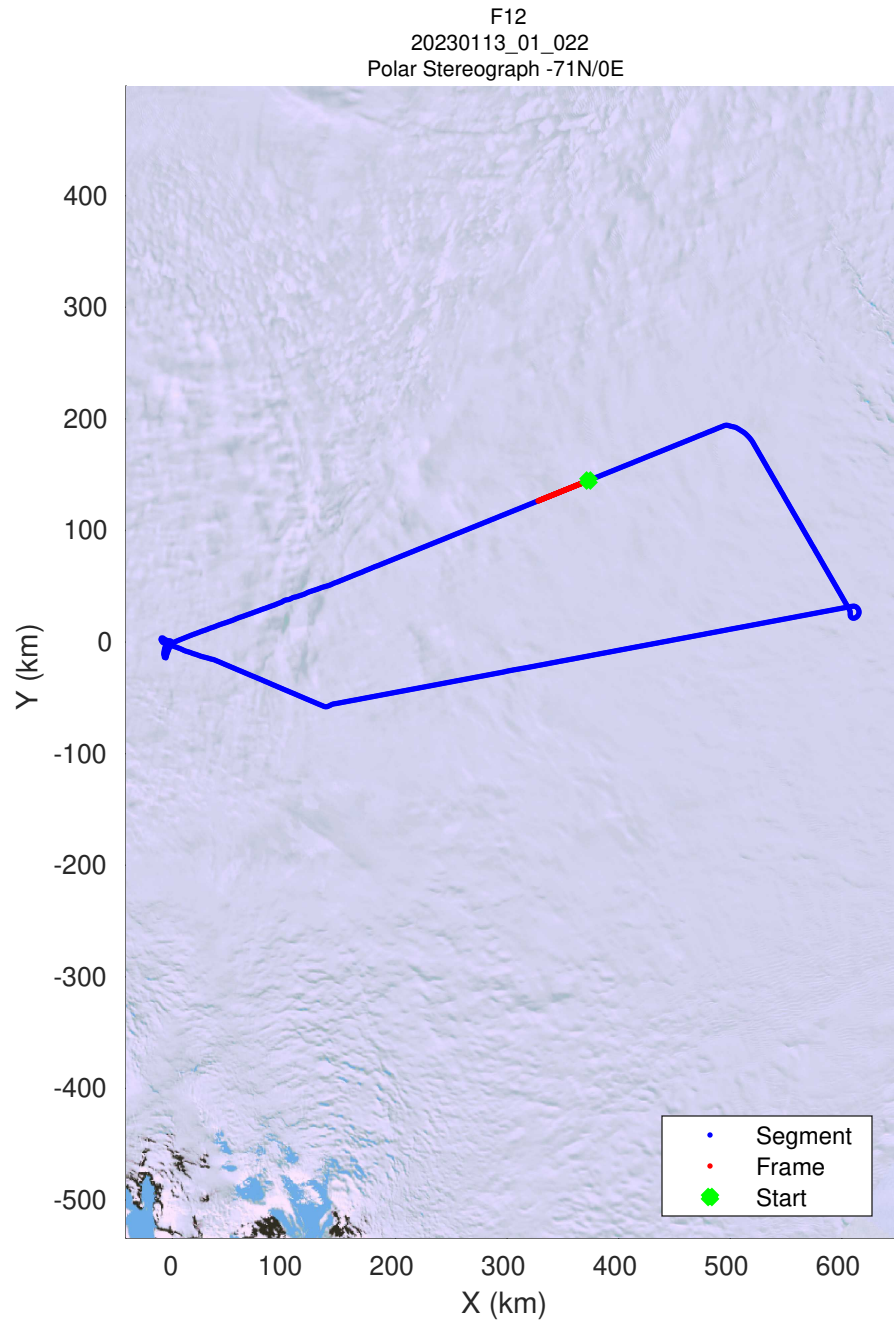
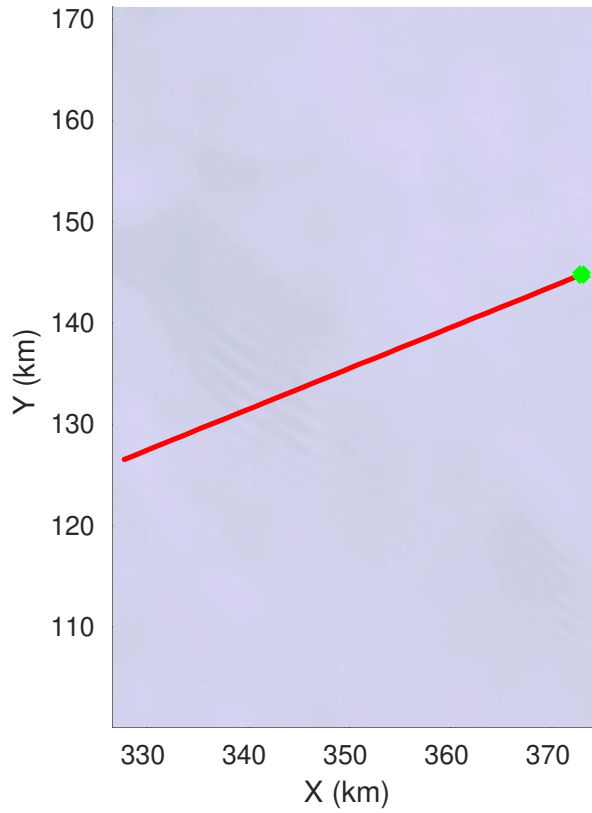
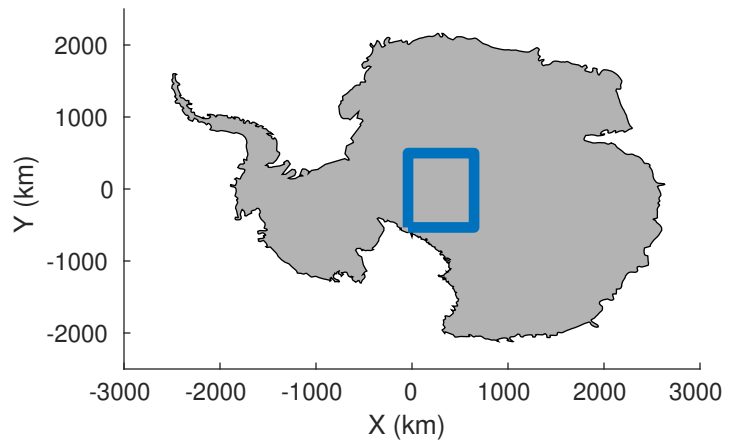


UTIG MARFA -- COLDEX  
rds 2022\_Antarctica\_BaslerMKB: "F12" 20230113\_01\_021: 24:07:10.9 to 24:15:59.9 GPS




UTIG MARFA -- COLDEX  
rds 2022\_Antarctica\_BaslerMKB: "F12" 20230113\_01\_021: 24:07:10.9 to 24:15:59.9 GPS






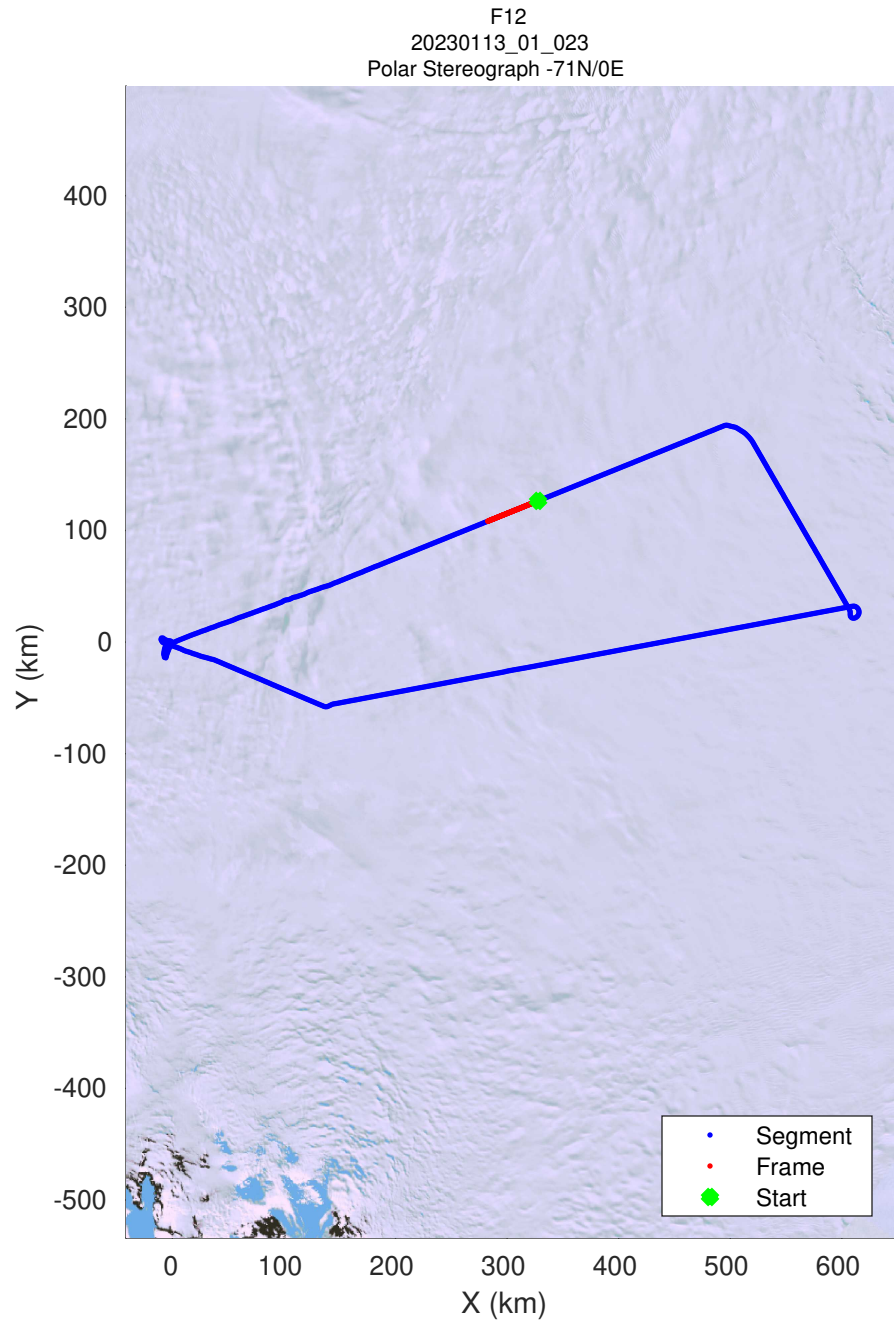
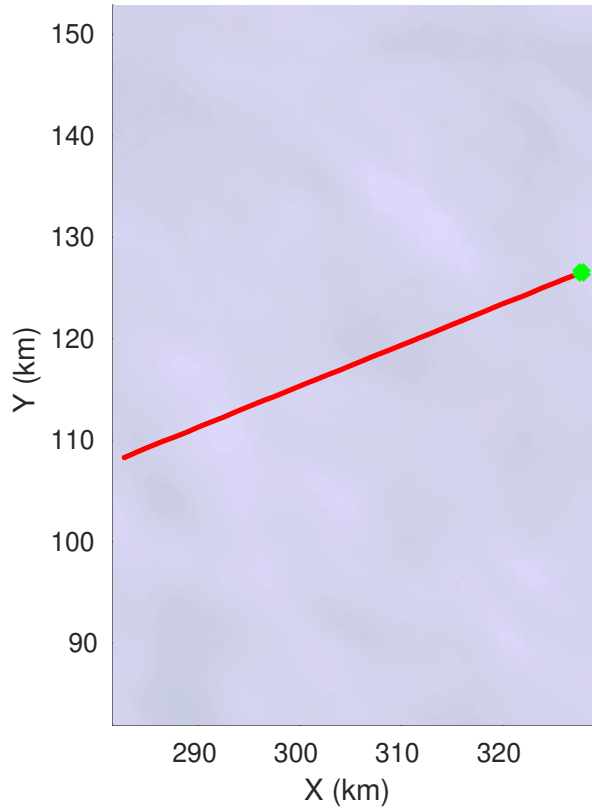
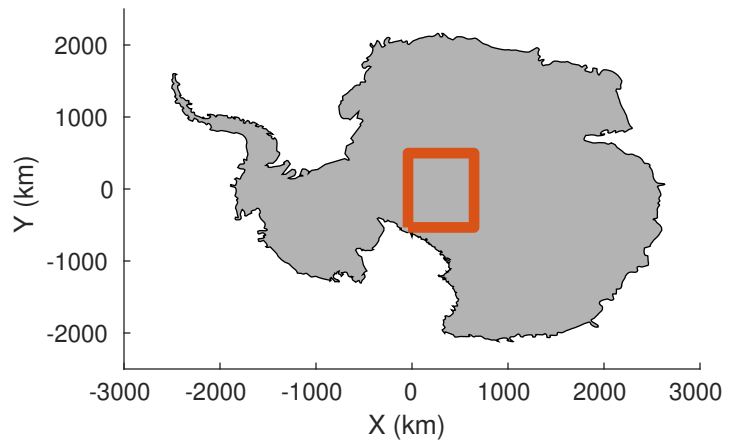


UTIG MARFA -- COLDEX  
rds 2022\_Antarctica\_BaslerMKB: "F12" 20230113\_01\_022: 24:16:00.2 to 24:24:54.9 GPS




UTIG MARFA -- COLDEX  
rds 2022\_Antarctica\_BaslerMKB: "F12" 20230113\_01\_022: 24:16:00.2 to 24:24:54.9 GPS

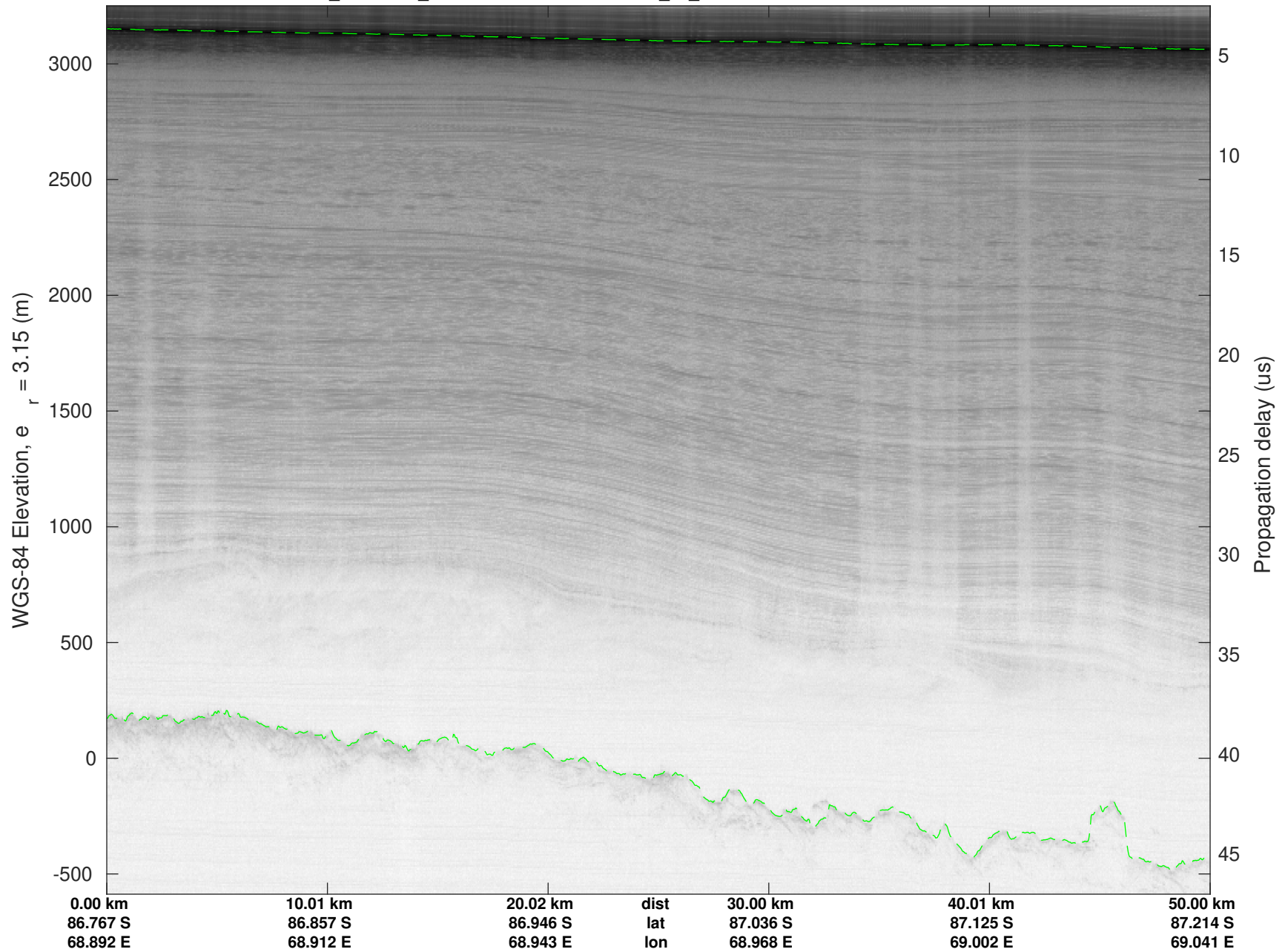


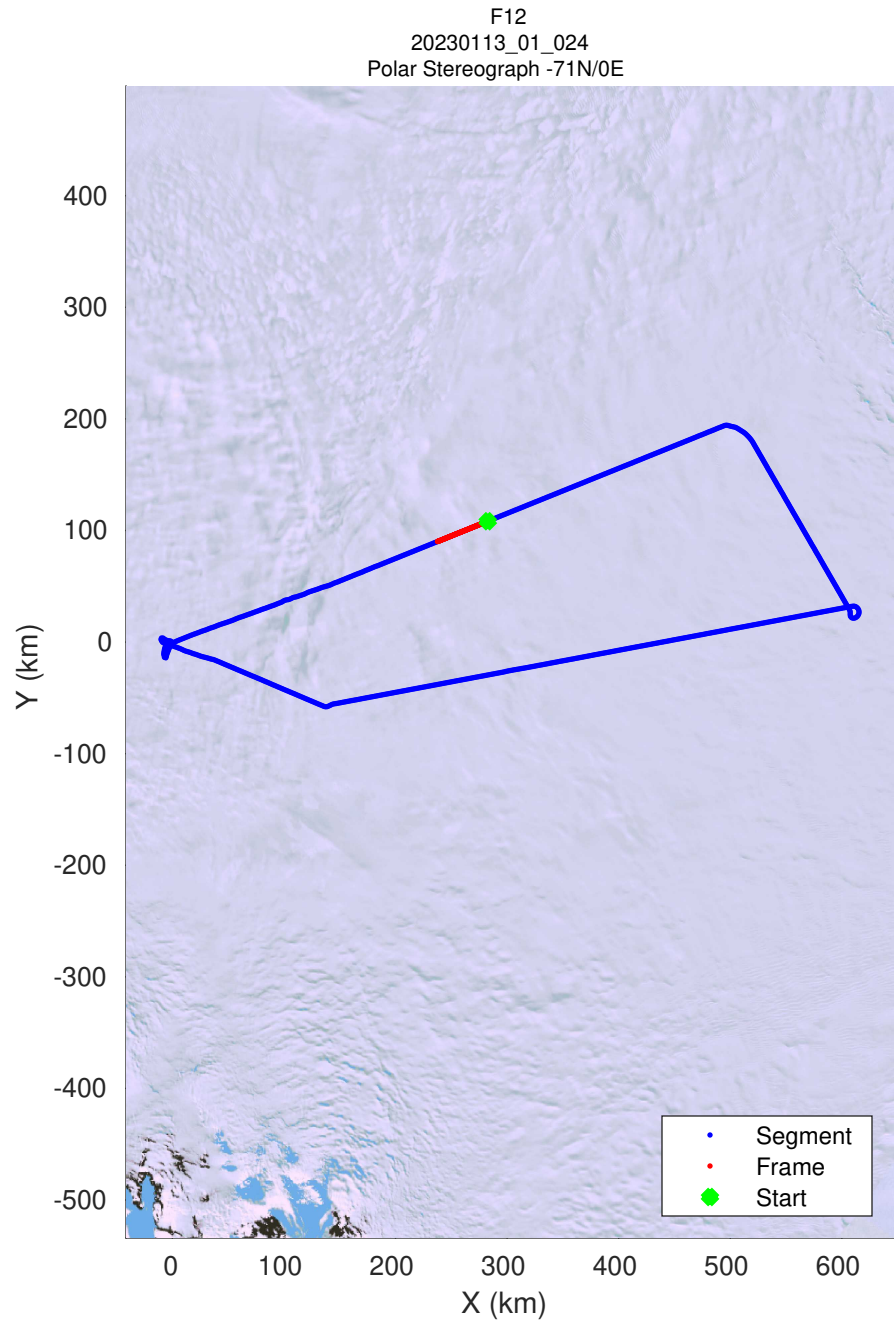
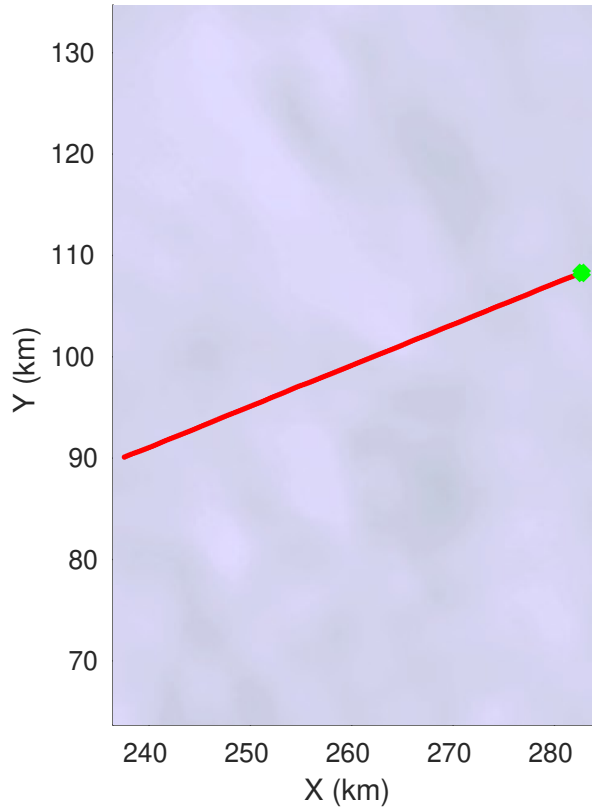
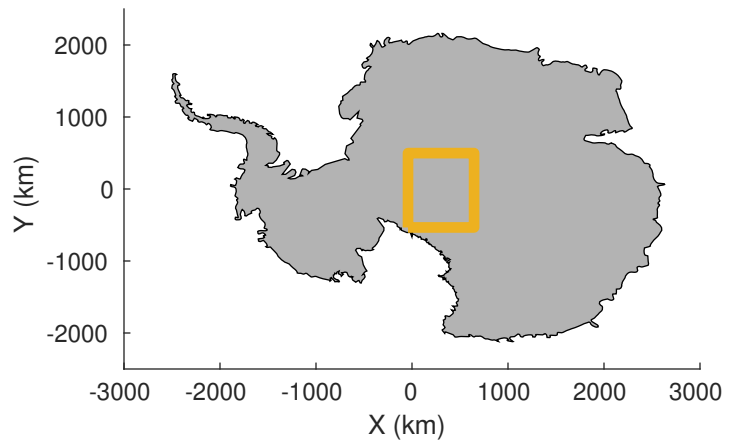


UTIG MARFA -- COLDEX  
rds 2022\_Antarctica\_BaslerMKB: "F12" 20230113\_01\_023: 24:24:55.2 to 24:33:41.9 GPS




UTIG MARFA -- COLDEX  
rds 2022\_Antarctica\_BaslerMKB: "F12" 20230113\_01\_023: 24:24:55.2 to 24:33:41.9 GPS






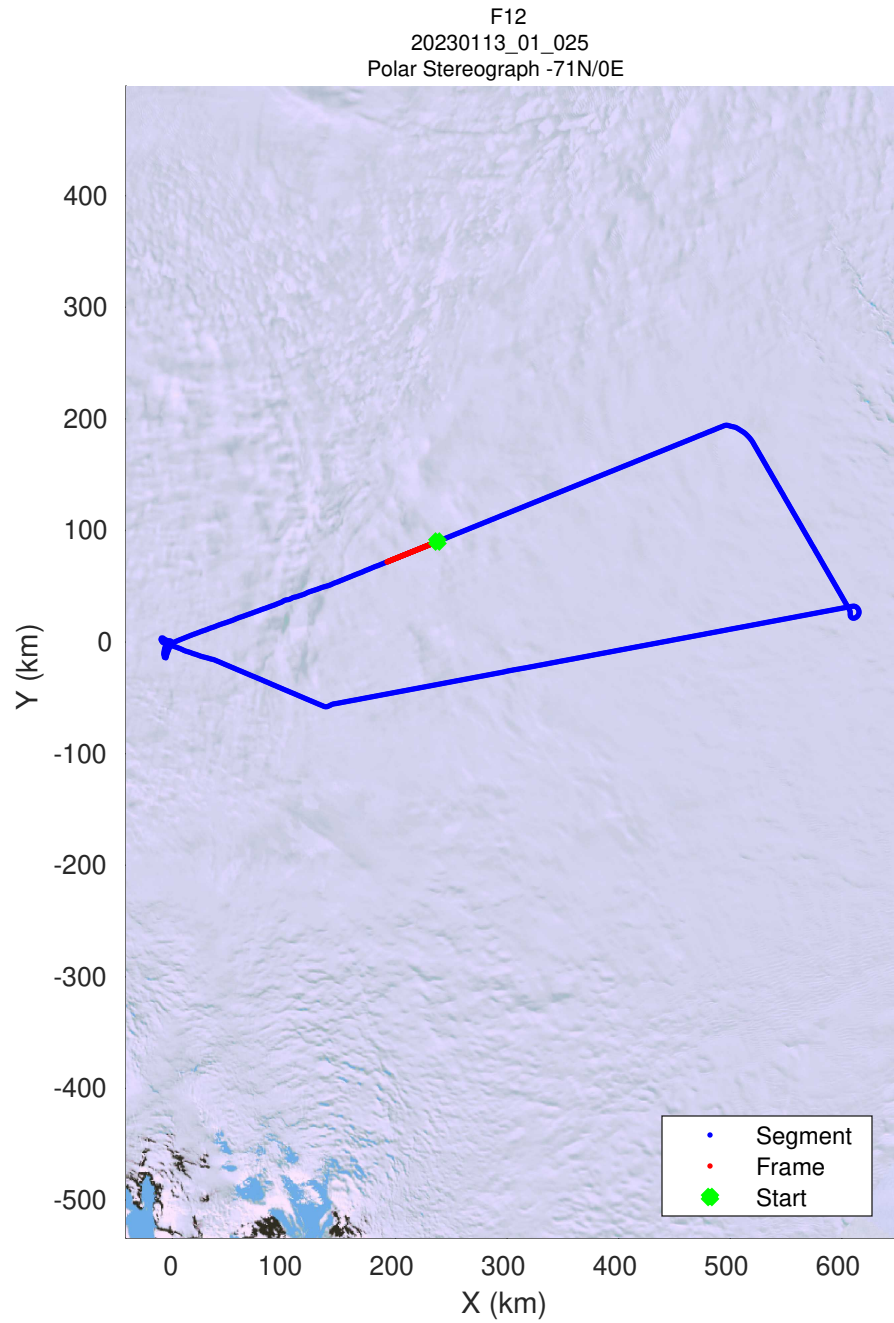
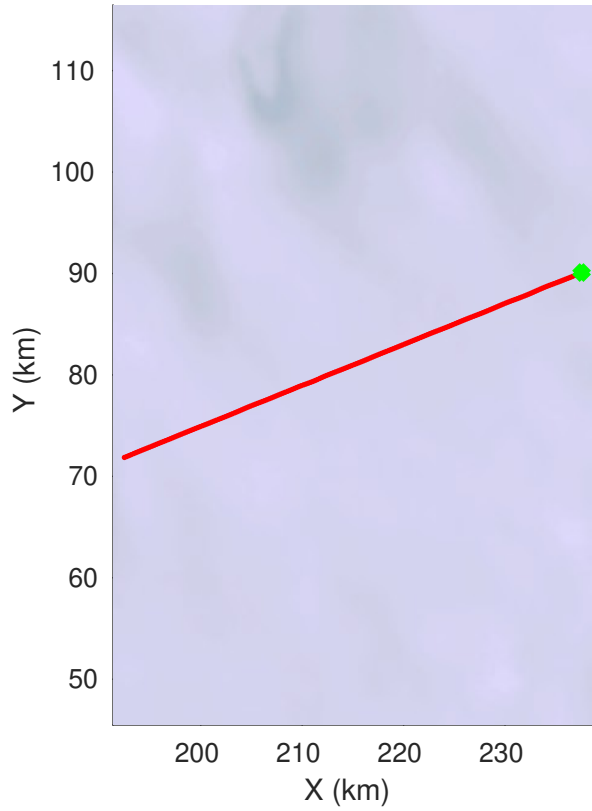
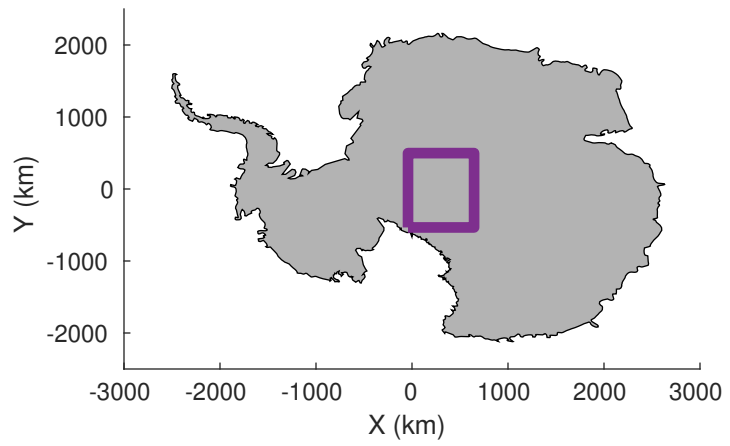
UTIG MARFA -- COLDEX  
rds 2022\_Antarctica\_BaslerMKB: "F12" 20230113\_01\_024: 24:33:42.2 to 24:42:45.9 GPS




UTIG MARFA -- COLDEX  
rds 2022\_Antarctica\_BaslerMKB: "F12" 20230113\_01\_024: 24:33:42.2 to 24:42:45.9 GPS






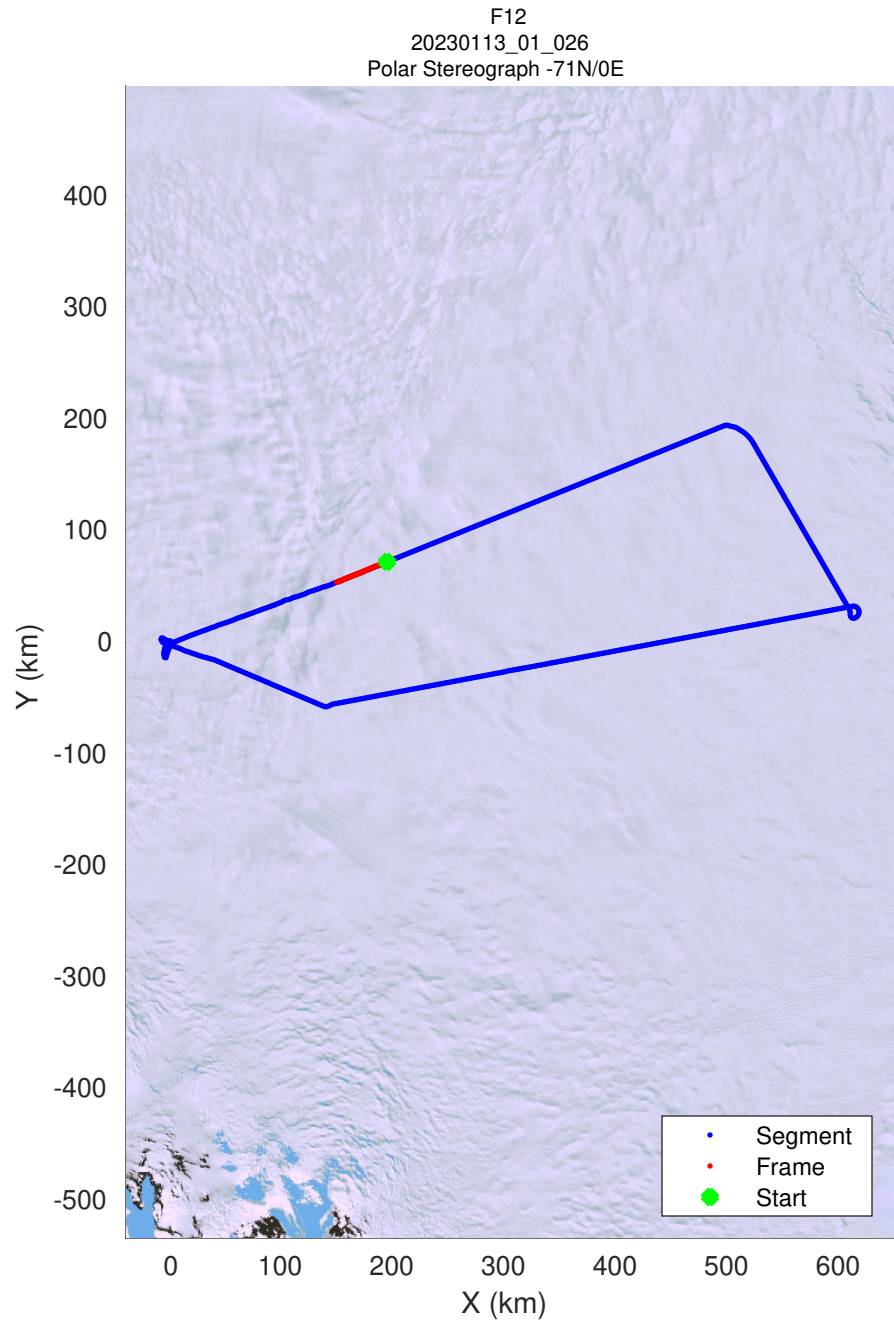
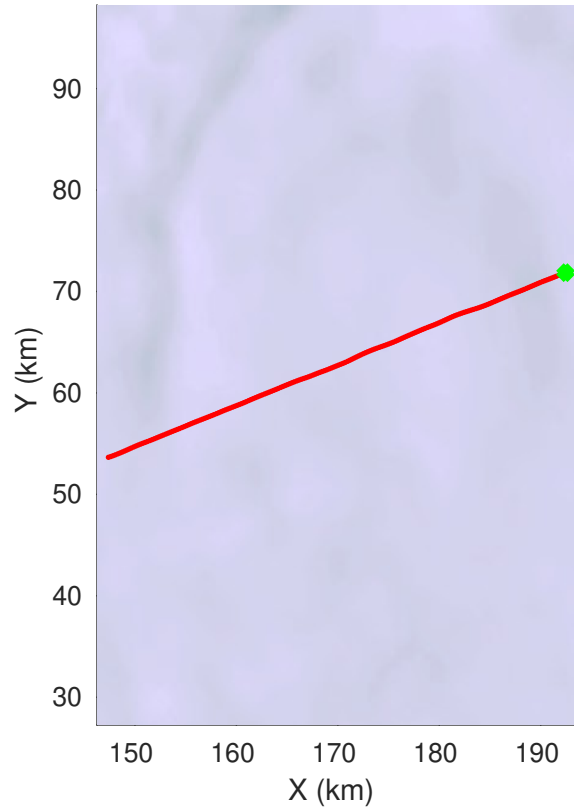
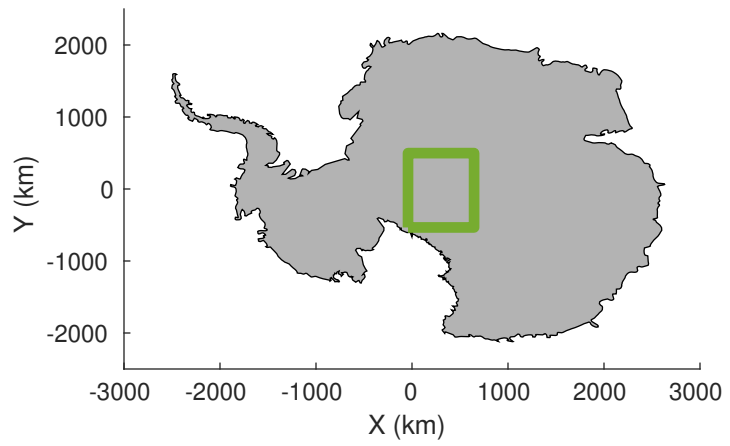


UTIG MARFA -- COLDEX  
rds 2022\_Antarctica\_BaslerMKB: "F12" 20230113\_01\_025: 24:42:46.1 to 24:51:44.6 GPS




UTIG MARFA -- COLDEX  
rds 2022\_Antarctica\_BaslerMKB: "F12" 20230113\_01\_025: 24:42:46.1 to 24:51:44.6 GPS




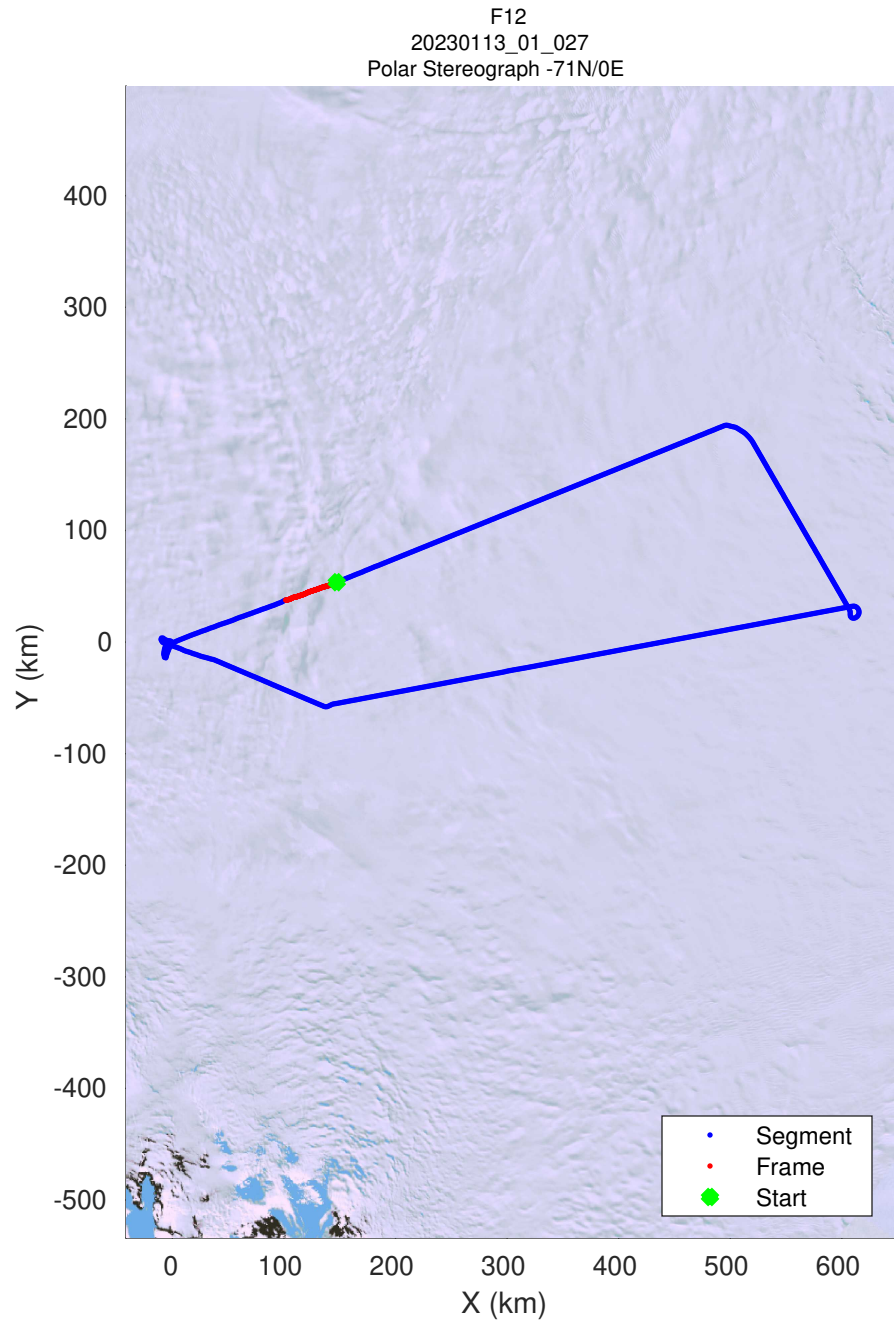
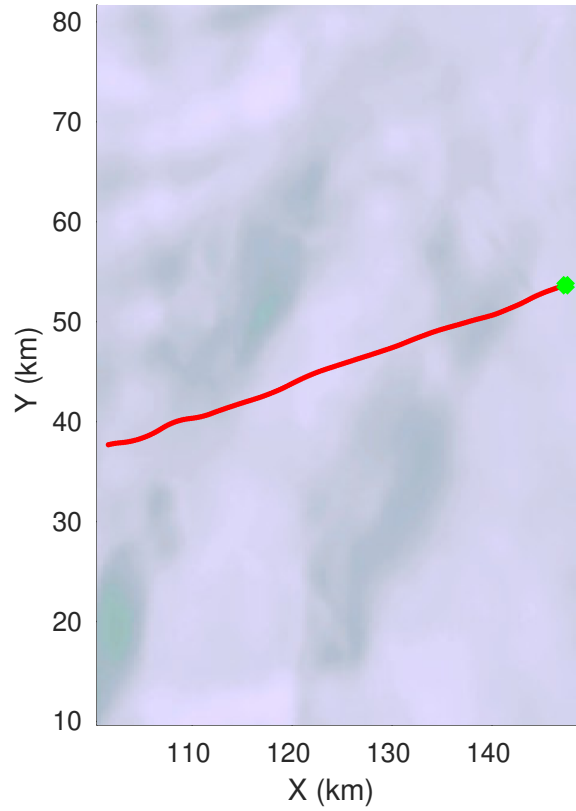
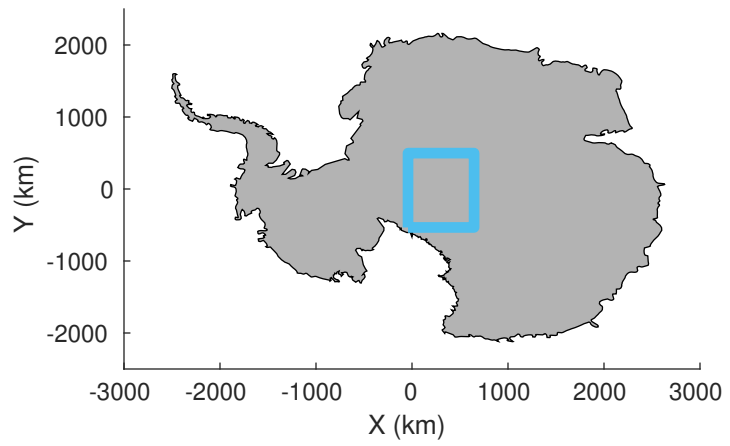


UTIG MARFA -- COLDEX  
rds 2022\_Antarctica\_BaslerMKB: "F12" 20230113\_01\_026: 24:51:44.9 to 25:01:57.6 GPS




UTIG MARFA -- COLDEX  
rds 2022\_Antarctica\_BaslerMKB: "F12" 20230113\_01\_026: 24:51:44.9 to 25:01:57.6 GPS



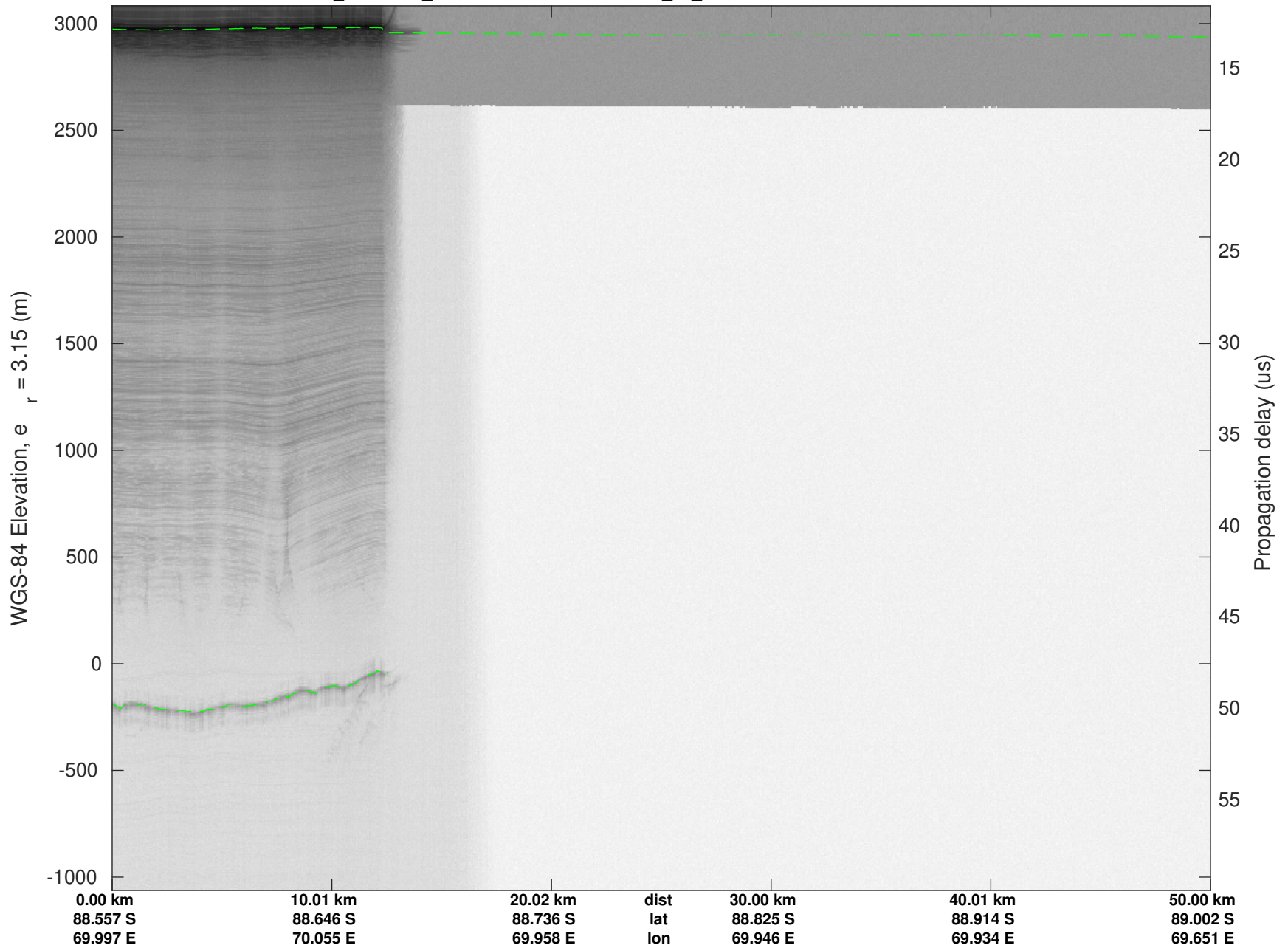


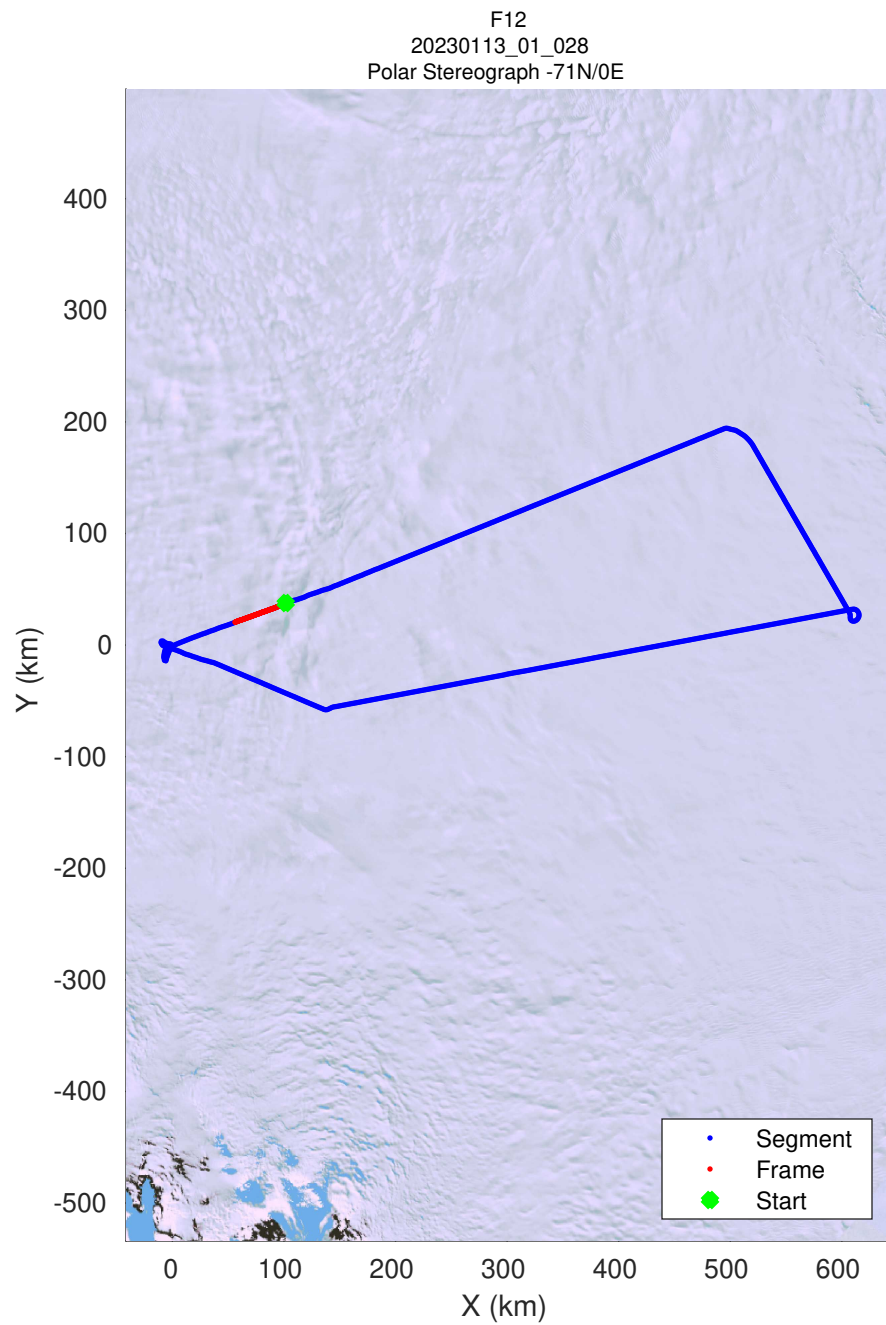
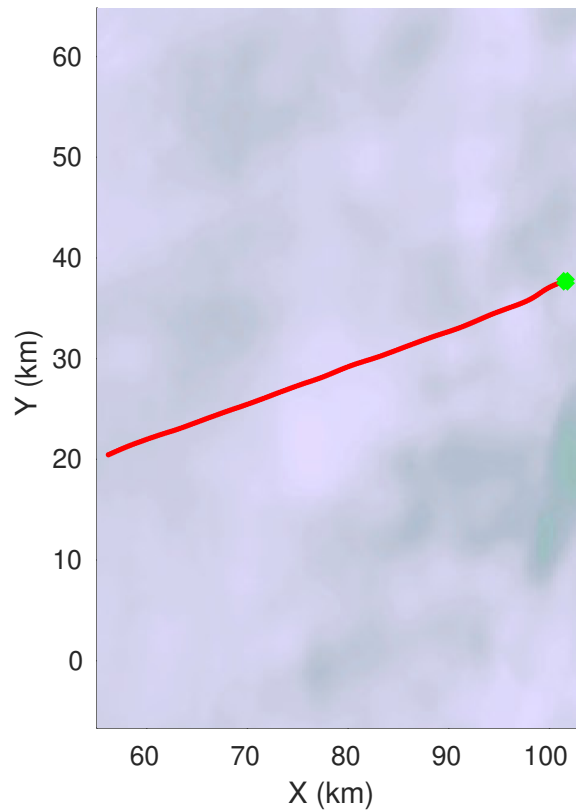
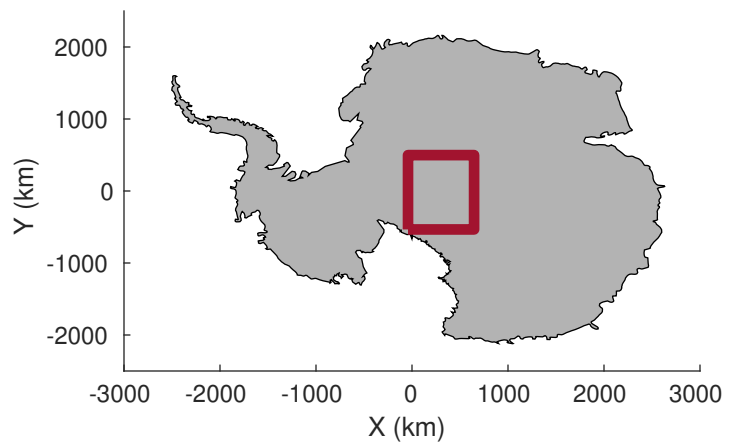
UTIG MARFA -- COLDEX  
rds 2022\_Antarctica\_BaslerMKB: "F12" 20230113\_01\_027: 25:01:58.0 to 25:11:05.8 GPS






UTIG MARFA -- COLDEX  
rds 2022\_Antarctica\_BaslerMKB: "F12" 20230113\_01\_027: 25:01:58.0 to 25:11:05.8 GPS



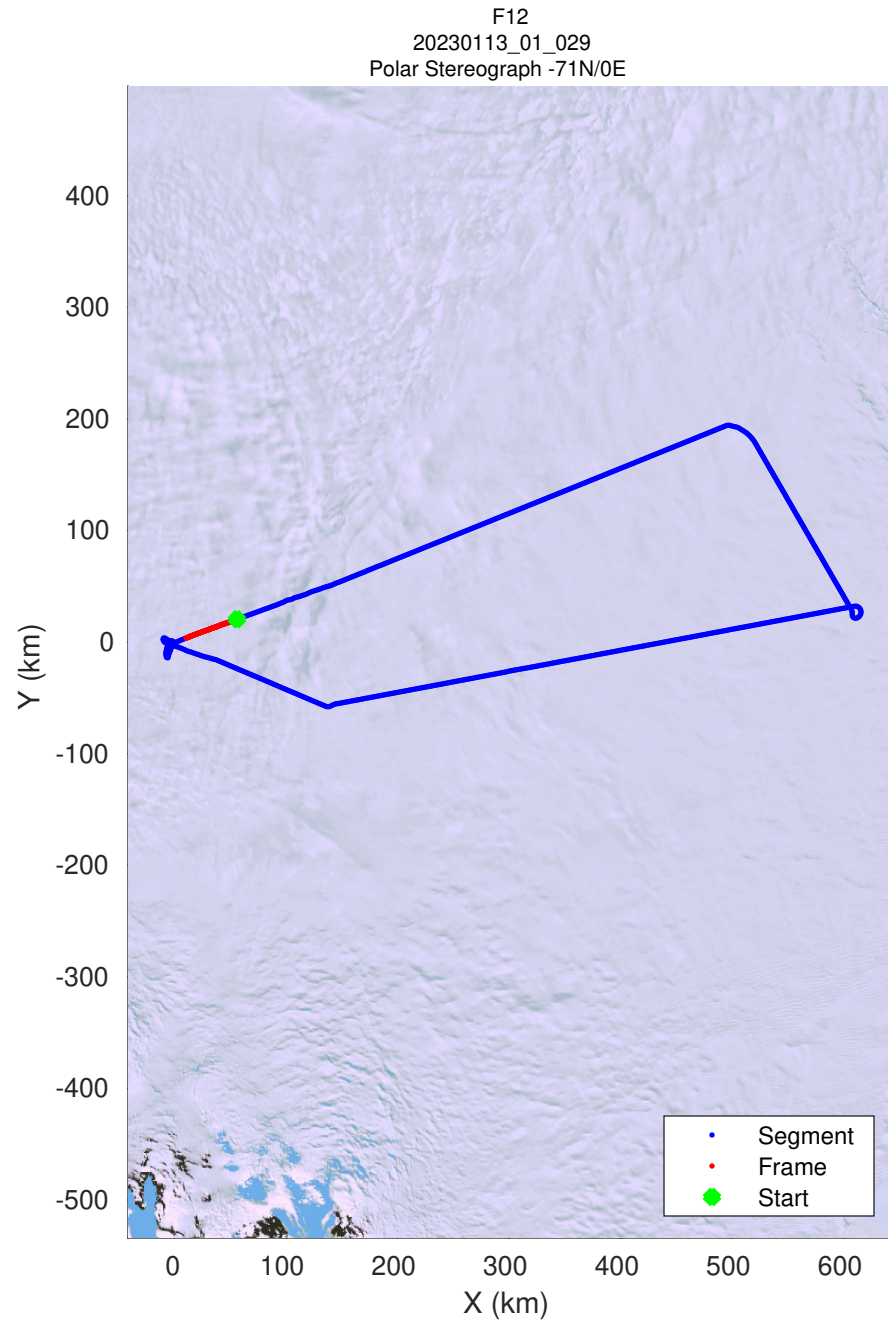
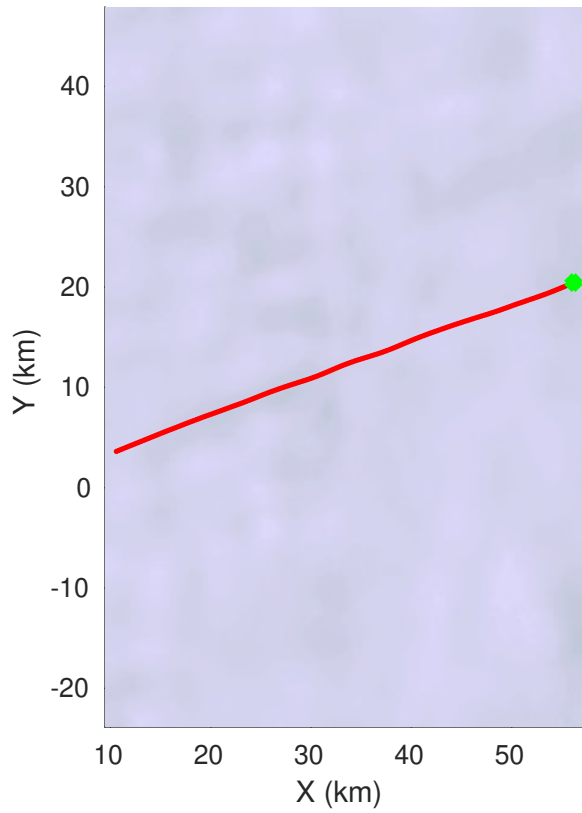
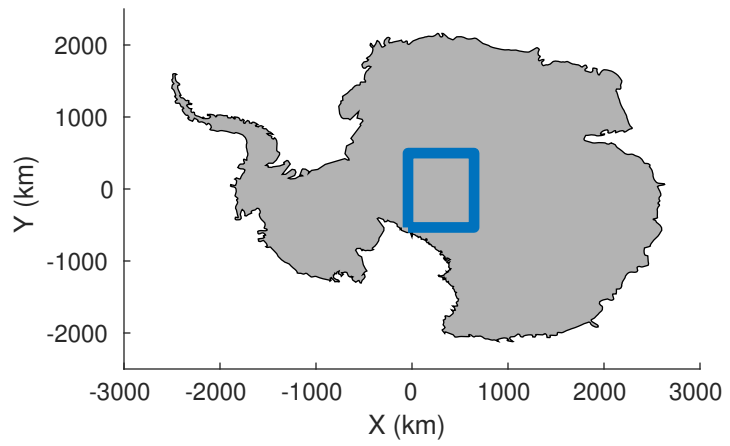


UTIG MARFA -- COLDEX  
rds 2022\_Antarctica\_BaslerMKB: "F12" 20230113\_01\_028: 25:11:06.1 to 25:20:02.5 GPS




UTIG MARFA -- COLDEX  
 rds 2022\_Antarctica\_BaslerMKB: "F12" 20230113\_01\_028: 25:11:06.1 to 25:20:02.5 GPS




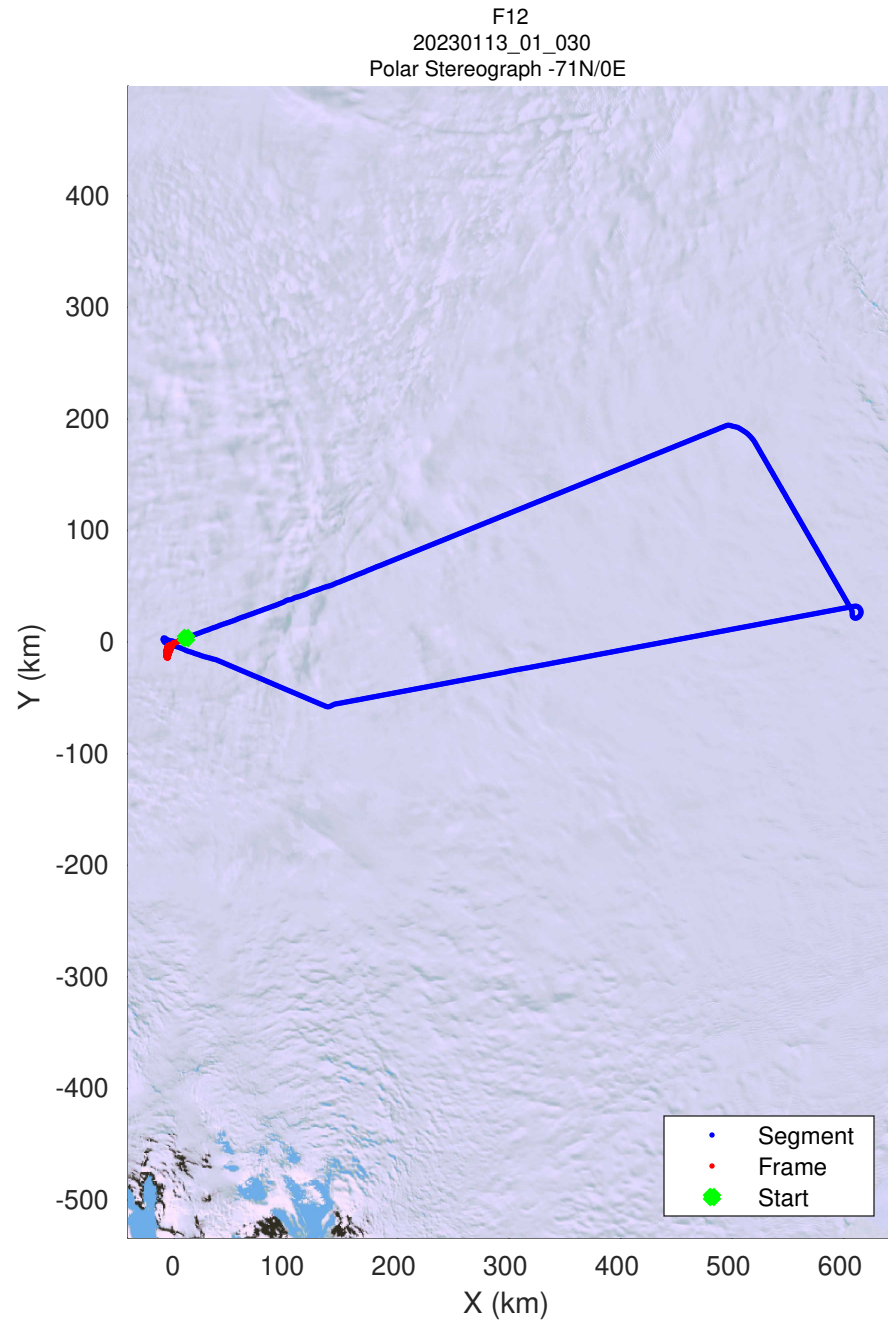
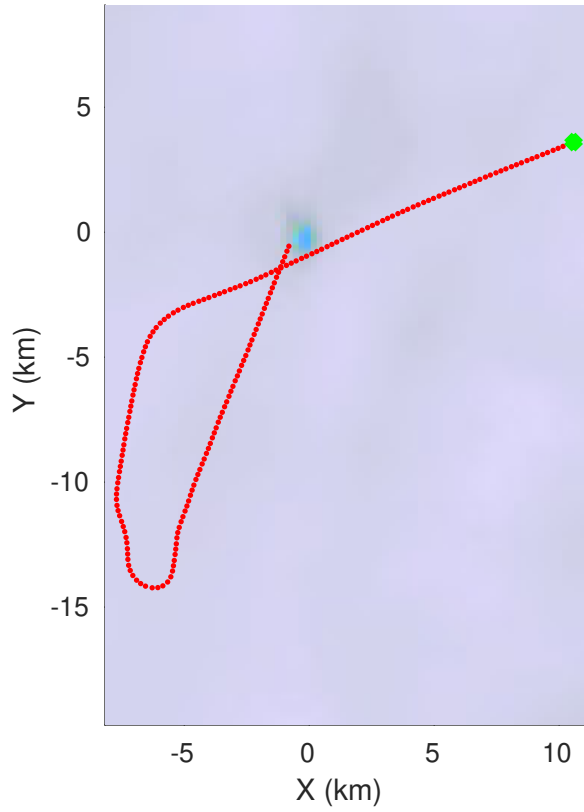
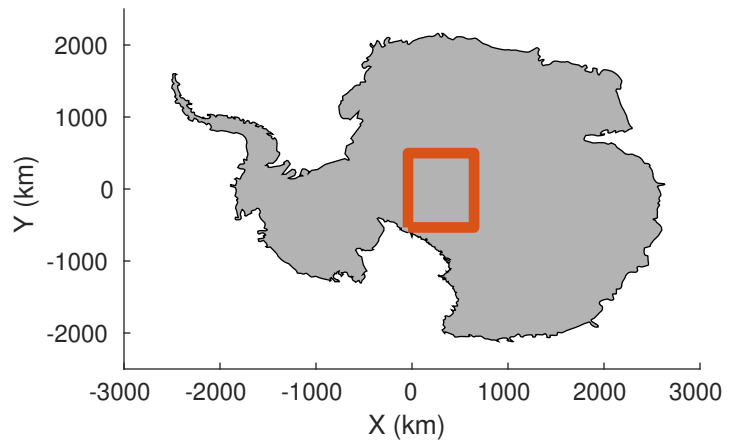


UTIG MARFA -- COLDEX  
rds 2022\_Antarctica\_BaslerMKB: "F12" 20230113\_01\_029: 25:20:02.8 to 25:29:05.2 GPS




UTIG MARFA -- COLDEX  
rds 2022\_Antarctica\_BaslerMKB: "F12" 20230113\_01\_029: 25:20:02.8 to 25:29:05.2 GPS







UTIG MARFA -- COLDEX  
rds 2022\_Antarctica\_BaslerMKB: "F12" 20230113\_01\_030: 25:29:05.5 to 25:40:51.8 GPS



UTIG MARFA -- COLDEX  
rds 2022\_Antarctica\_BaslerMKB: "F12" 20230113\_01\_030: 25:29:05.5 to 25:40:51.8 GPS

