


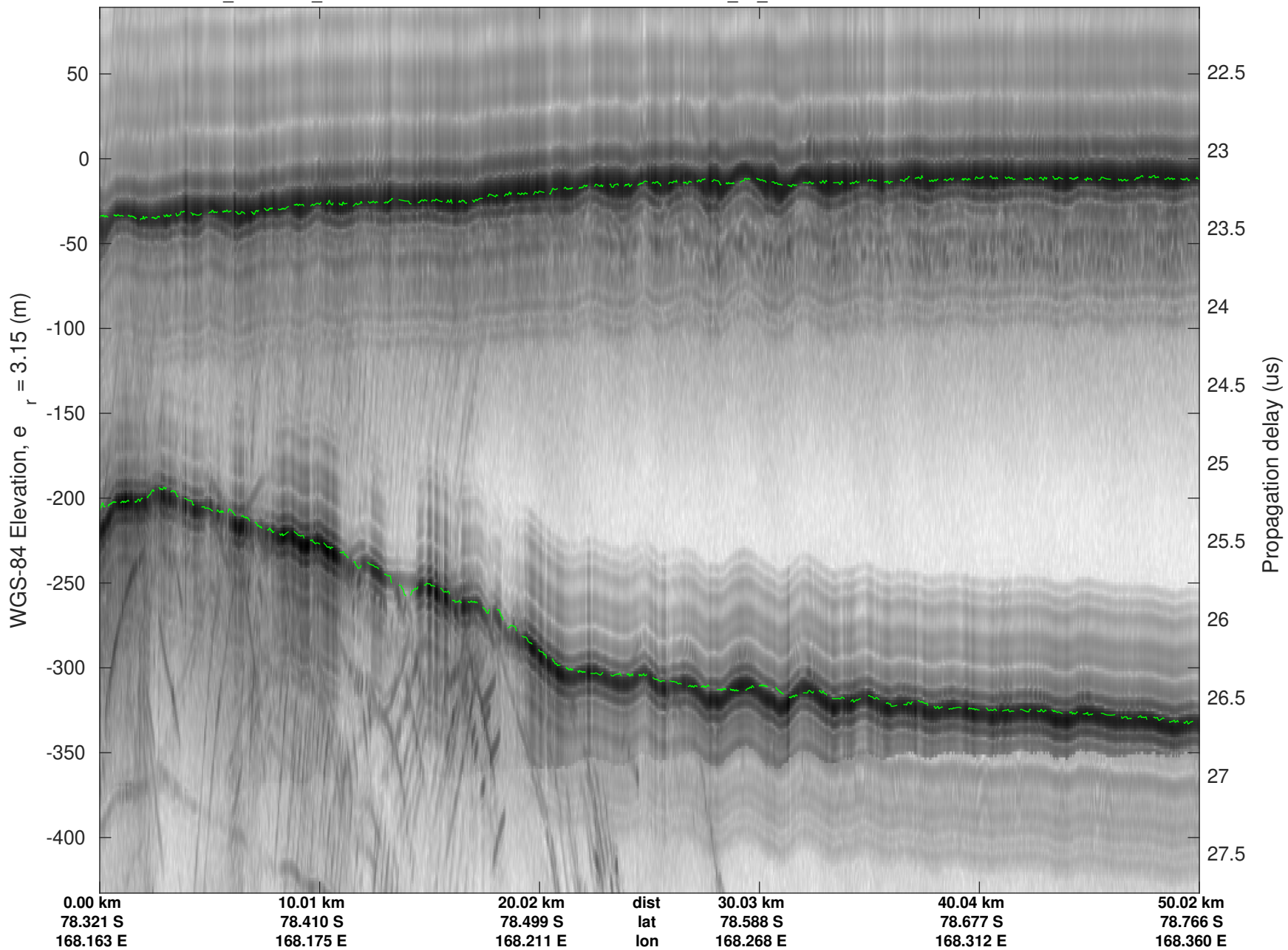
UTIG MARFA -- COLDEX

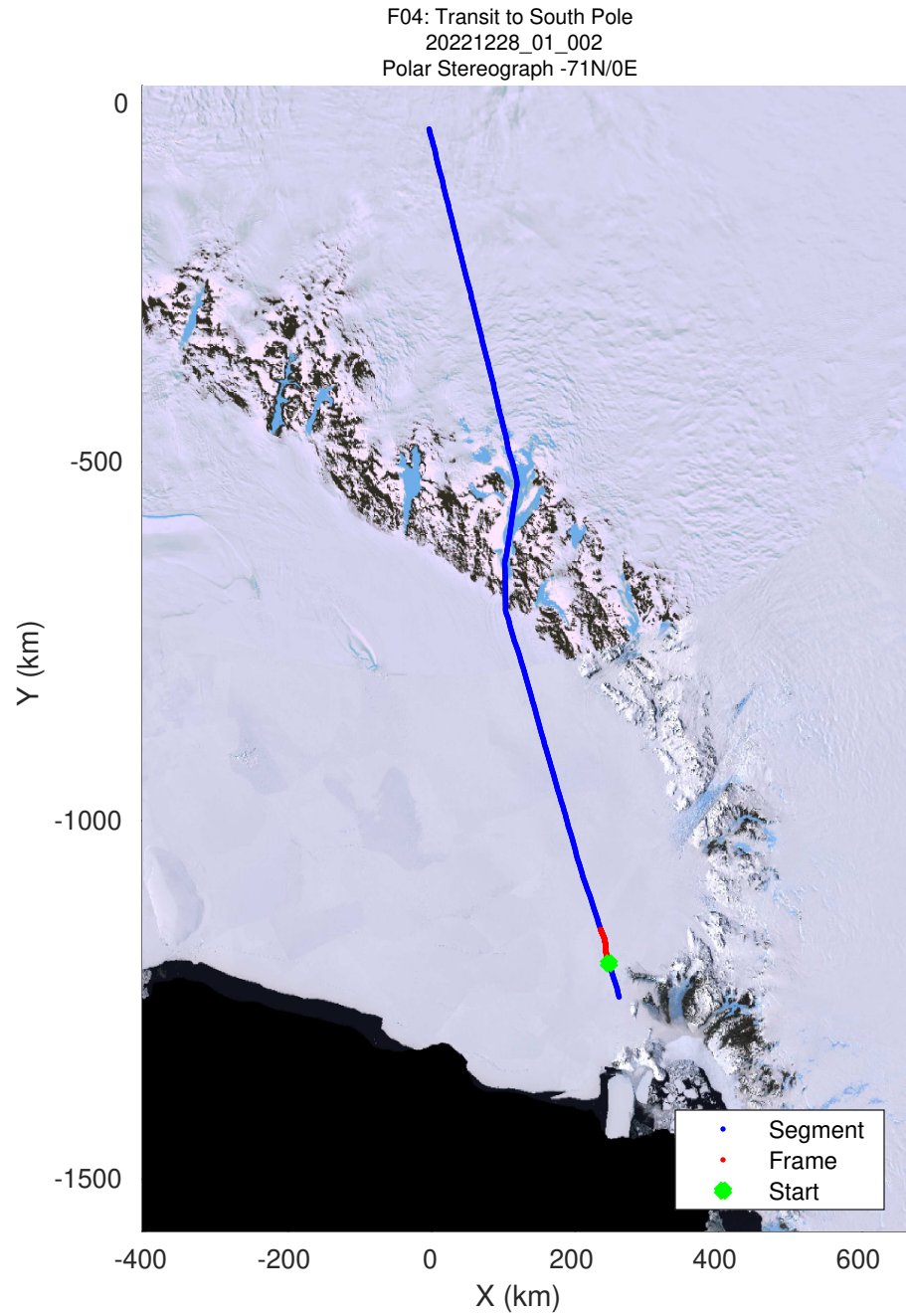
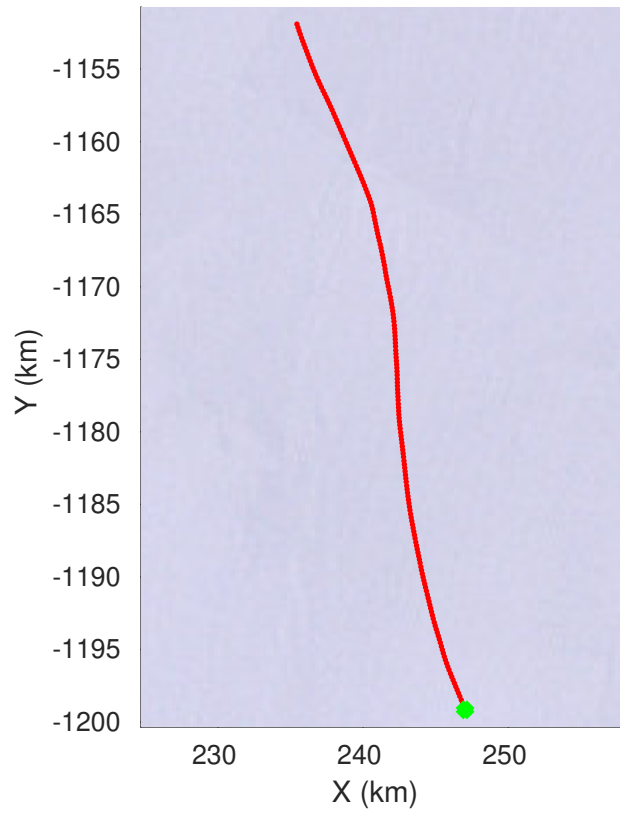
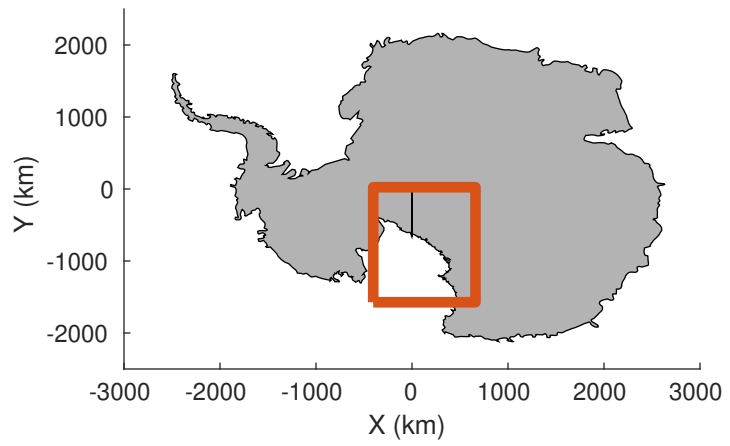
rds 2022\_Antarctica\_BaslerMKB: "F04: Transit to South Pole" 20221228\_01\_001: 21:49:14.9 to 21:59:21.2 GPS



UTIG MARFA -- COLDEX


rds 2022\_Antarctica\_BaslerMKB: "F04: Transit to South Pole" 20221228\_01\_001: 21:49:14.9 to 21:59:21.2 GPS





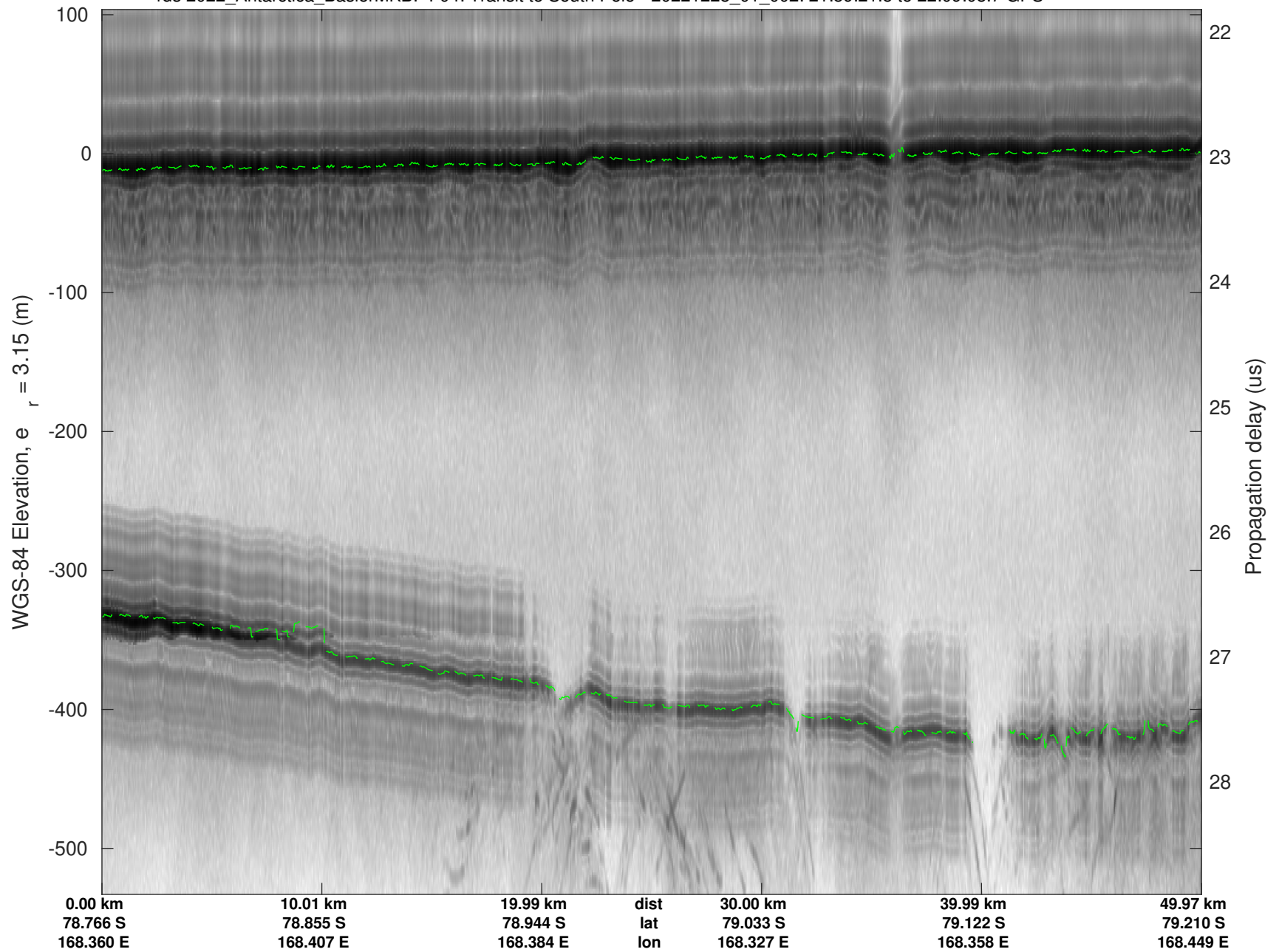
UTIG MARFA -- COLDEX

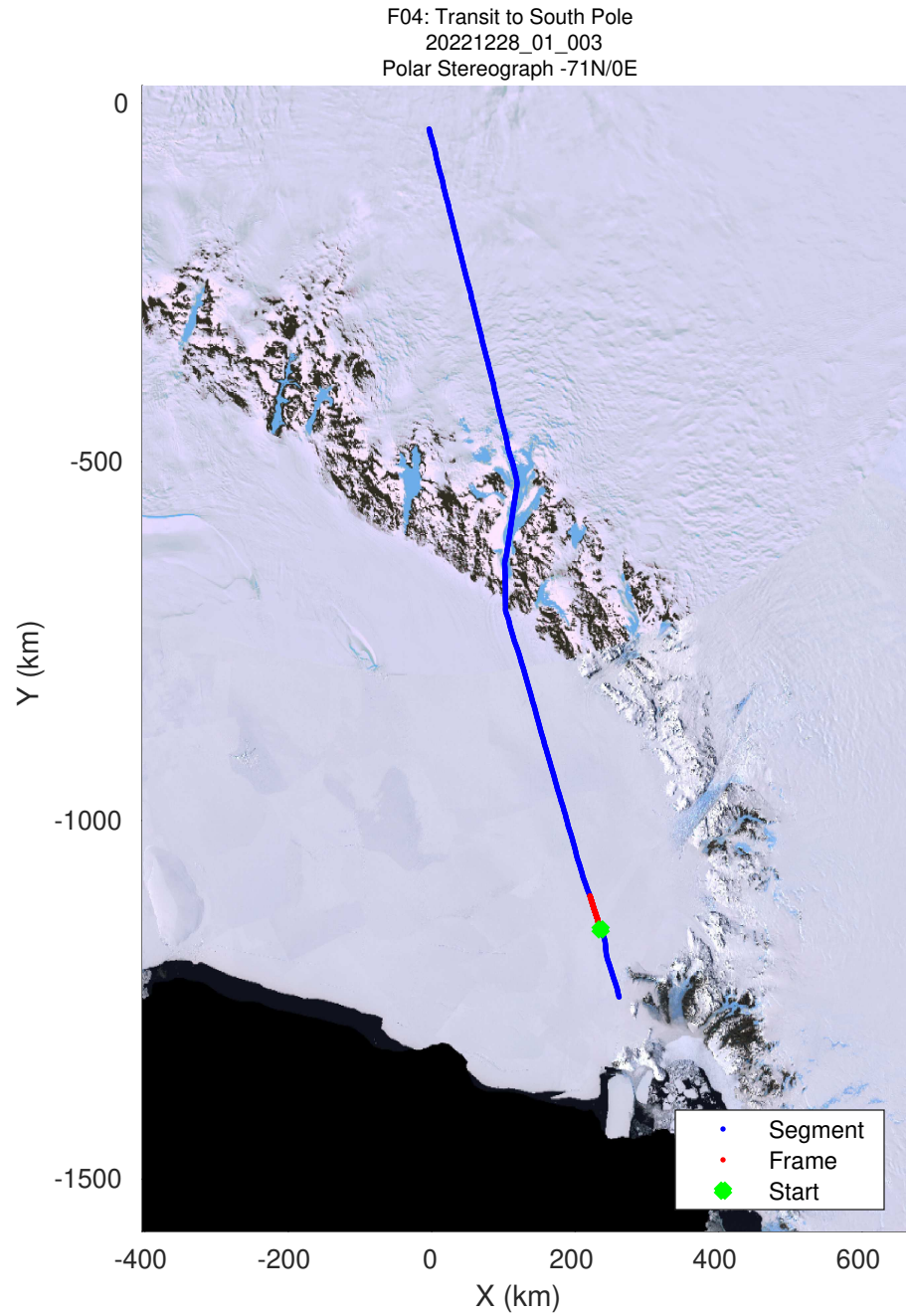
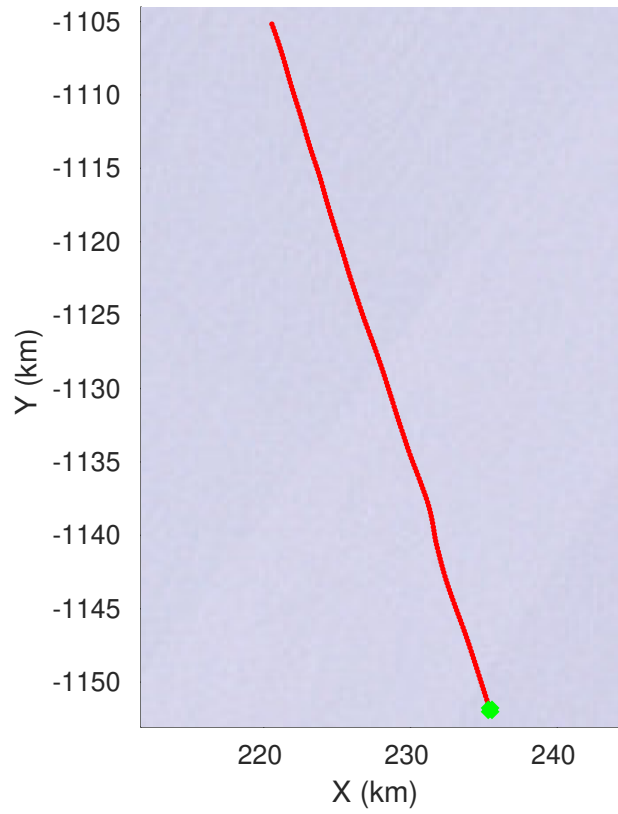
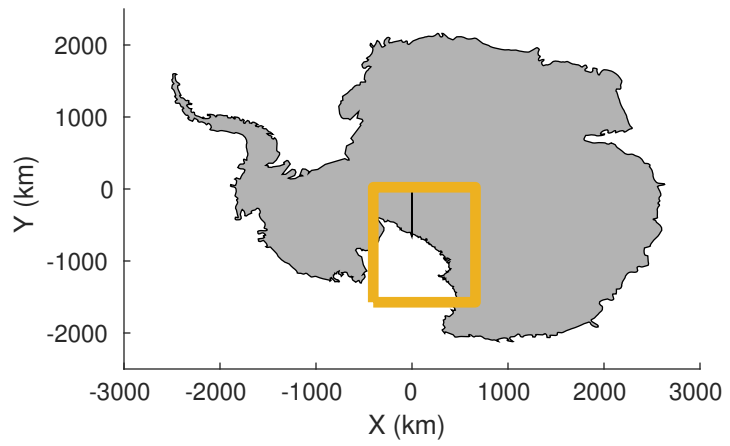
rds 2022\_Antarctica\_BaslerMKB: "F04: Transit to South Pole" 20221228\_01\_002: 21:59:21.5 to 22:09:08.7 GPS



UTIG MARFA -- COLDEX


rds 2022\_Antarctica\_BaslerMKB: "F04: Transit to South Pole" 20221228\_01\_002: 21:59:21.5 to 22:09:08.7 GPS





UTIG MARFA -- COLDEX

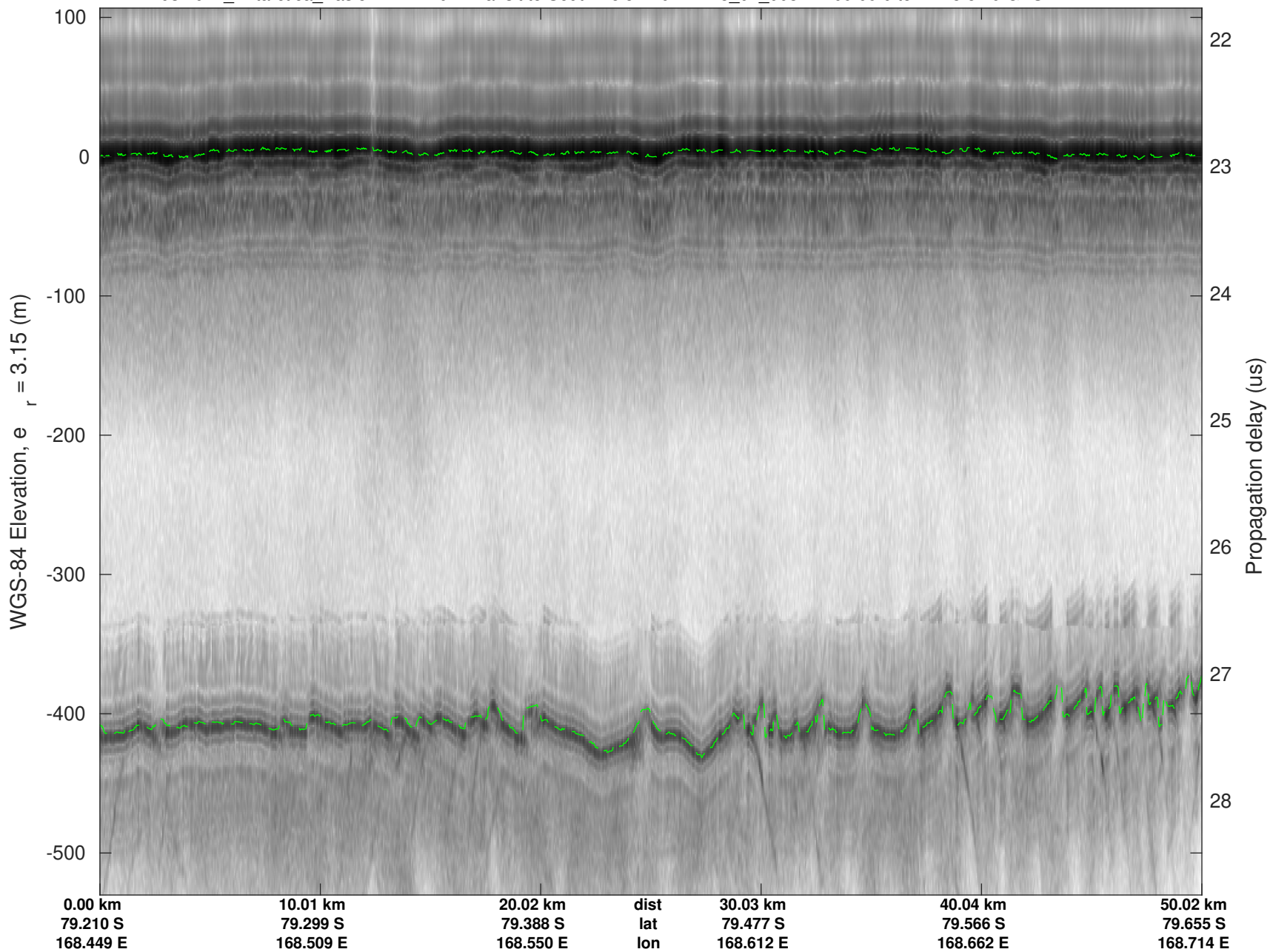
rds 2022\_Antarctica\_BaslerMKB: "F04: Transit to South Pole" 20221228\_01\_003: 22:09:09.0 to 22:18:54.9 GPS

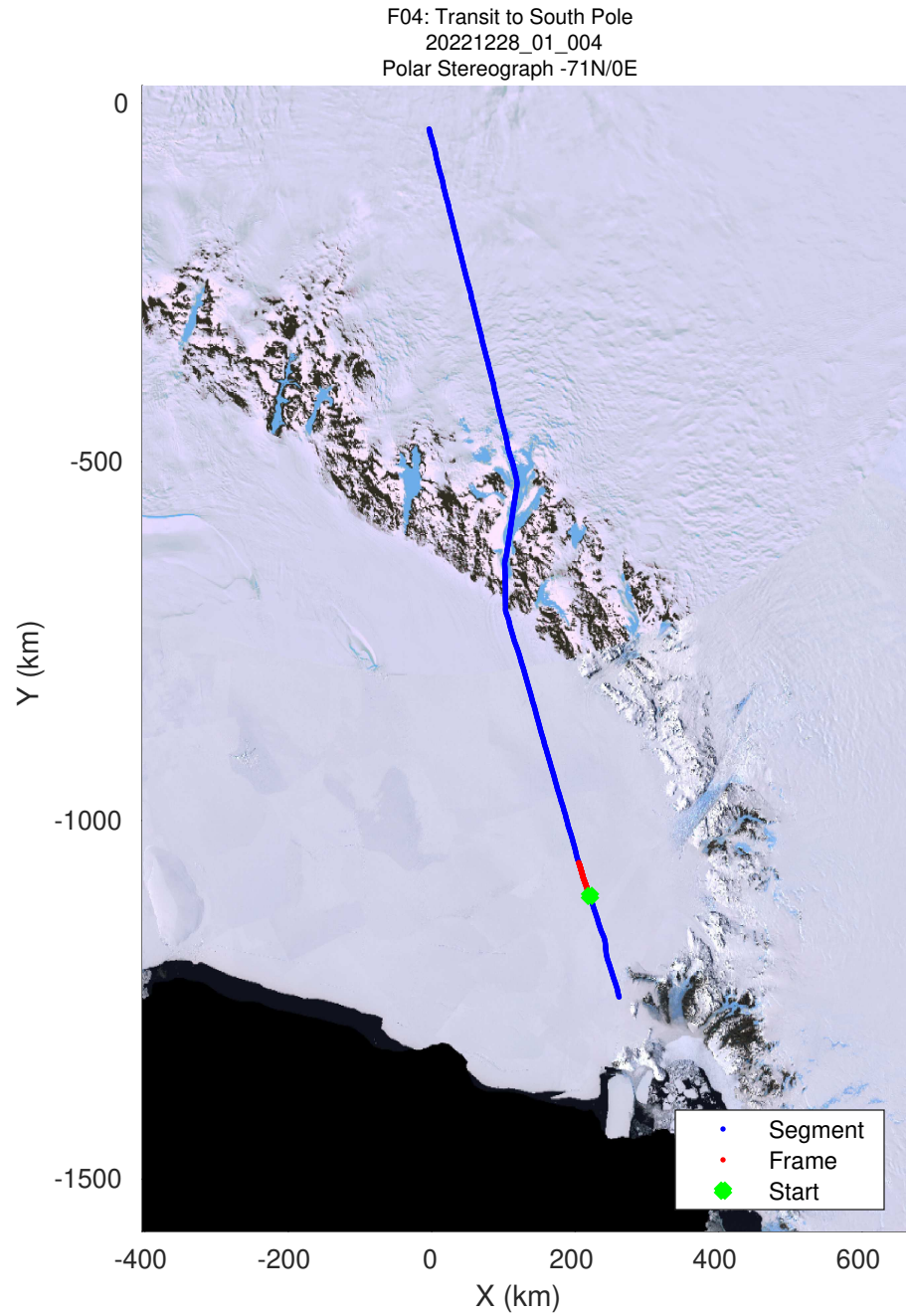
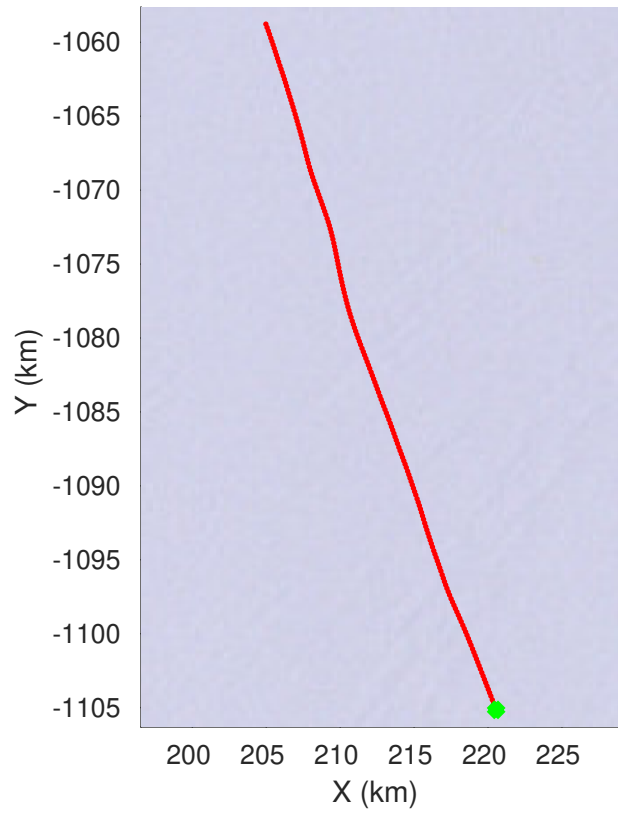
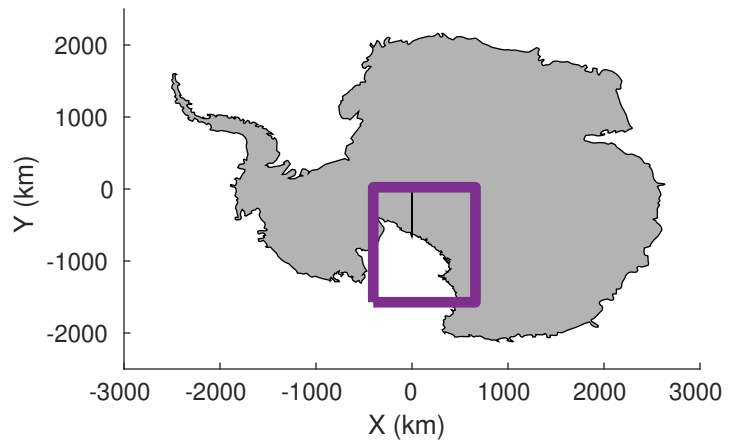




UTIG MARFA -- COLDEX


rds 2022\_Antarctica\_BaslerMKB: "F04: Transit to South Pole" 20221228\_01\_003: 22:09:09.0 to 22:18:54.9 GPS






UTIG MARFA -- COLDEX

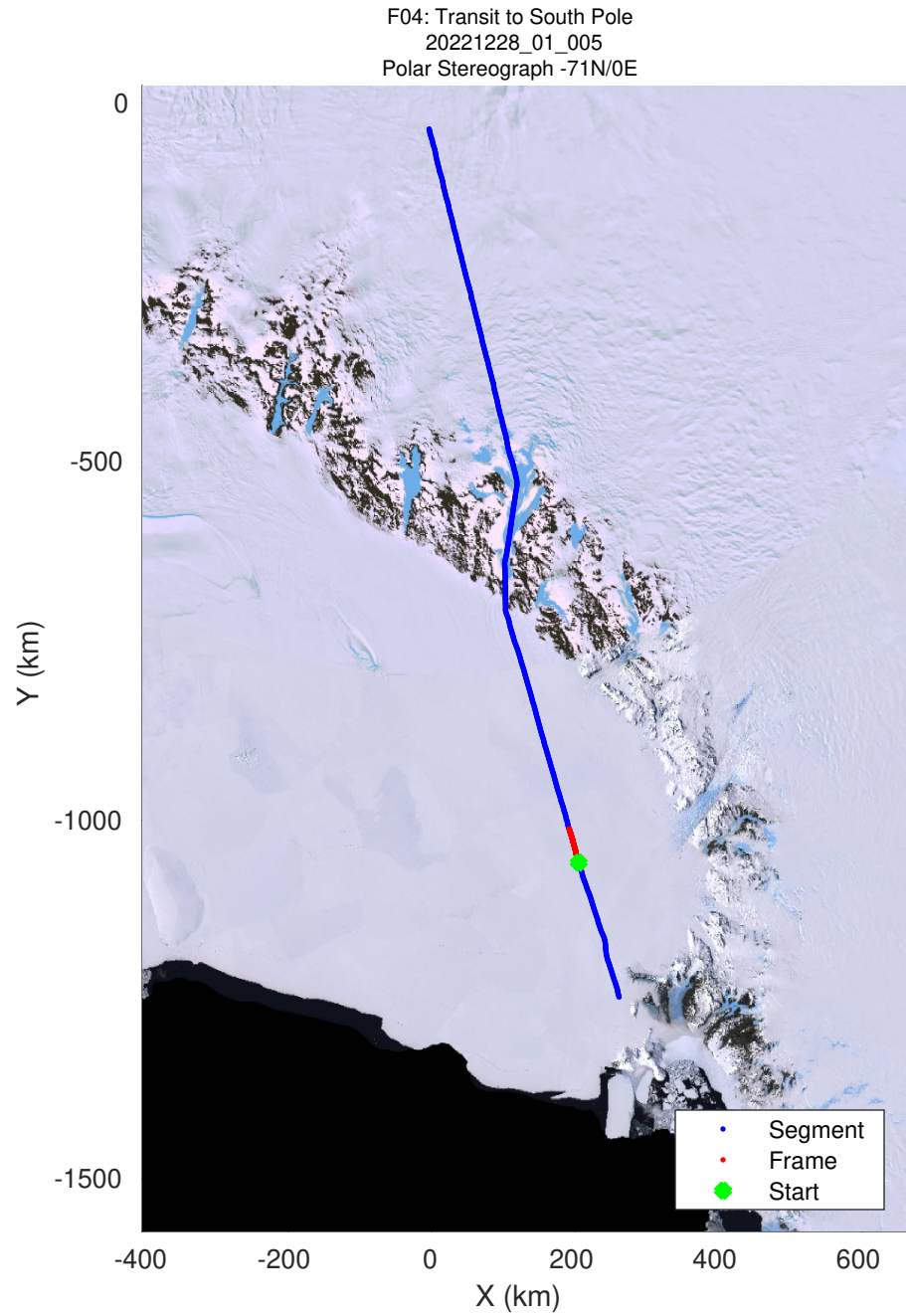
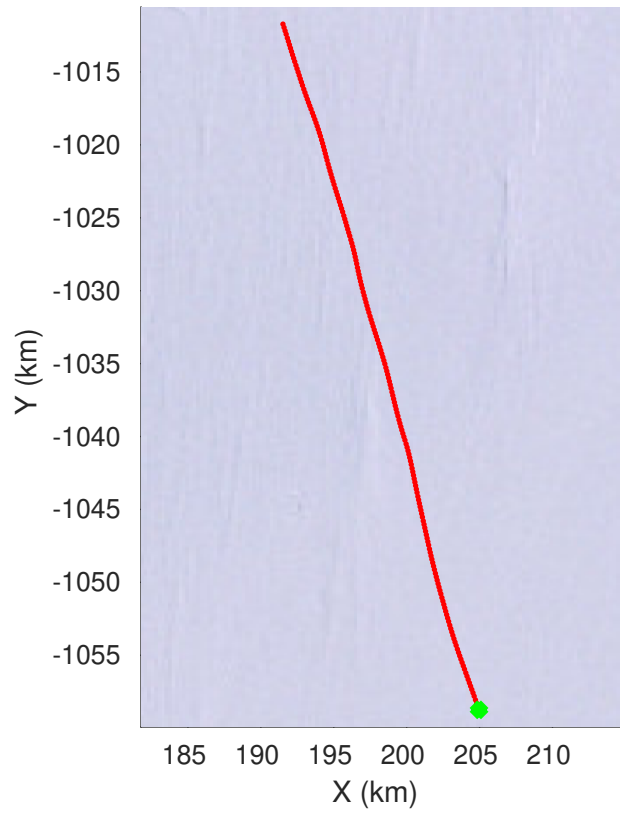
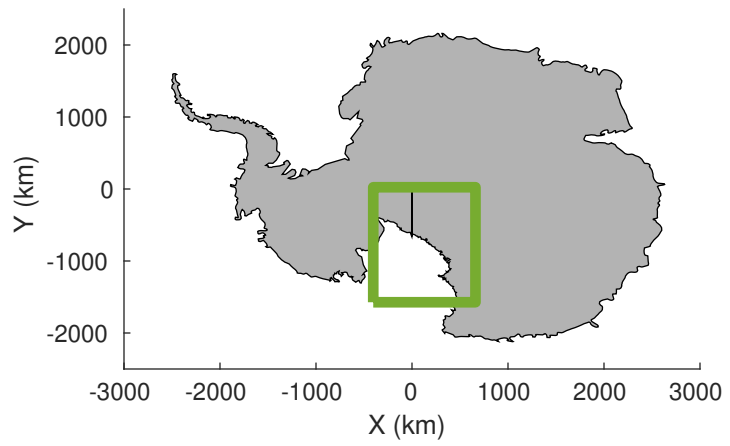
rds 2022\_Antarctica\_BaslerMKB: "F04: Transit to South Pole" 20221228\_01\_004: 22:18:55.2 to 22:28:33.1 GPS



UTIG MARFA -- COLDEX


rds 2022\_Antarctica\_BaslerMKB: "F04: Transit to South Pole" 20221228\_01\_004: 22:18:55.2 to 22:28:33.1 GPS






UTIG MARFA -- COLDEX

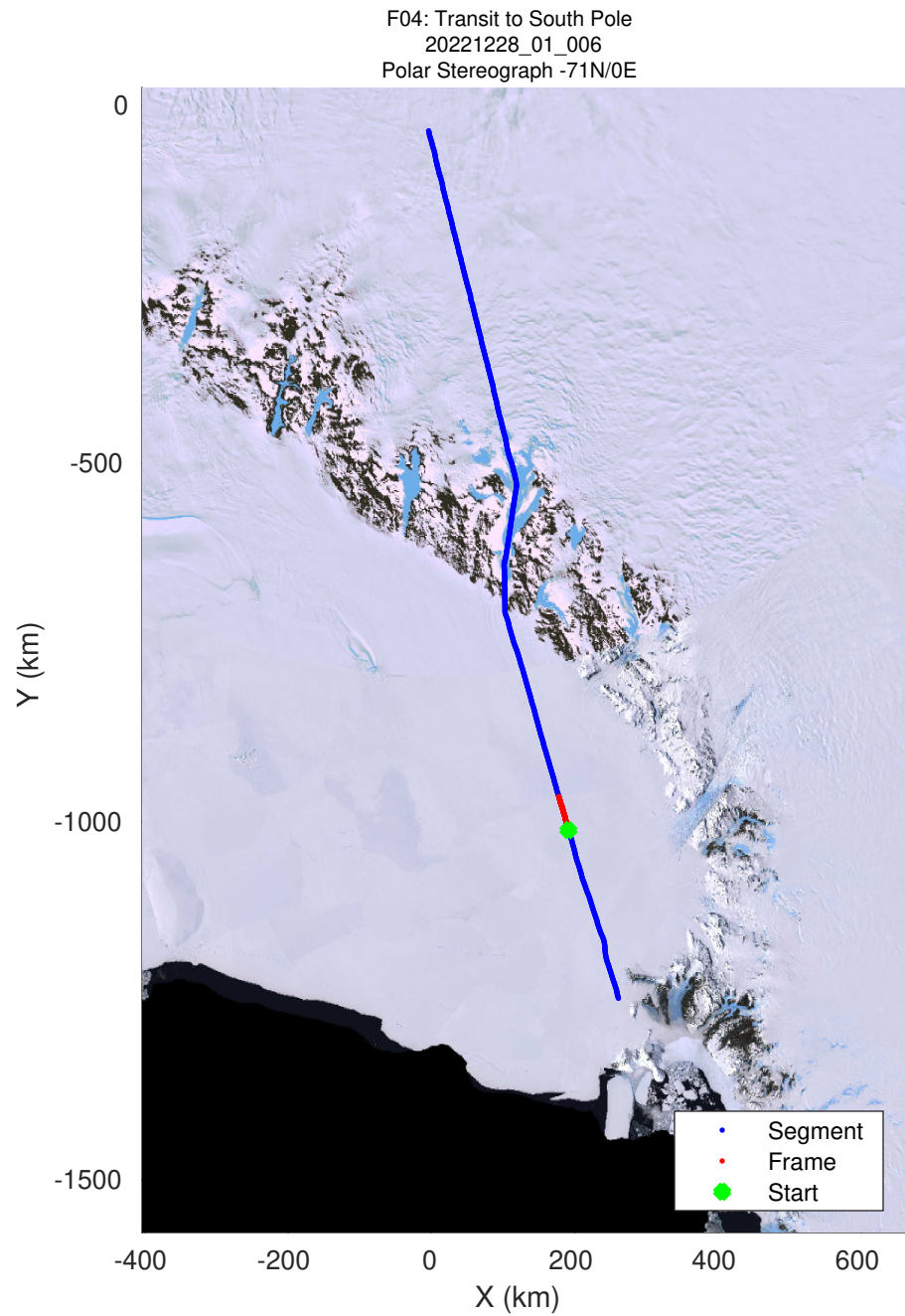
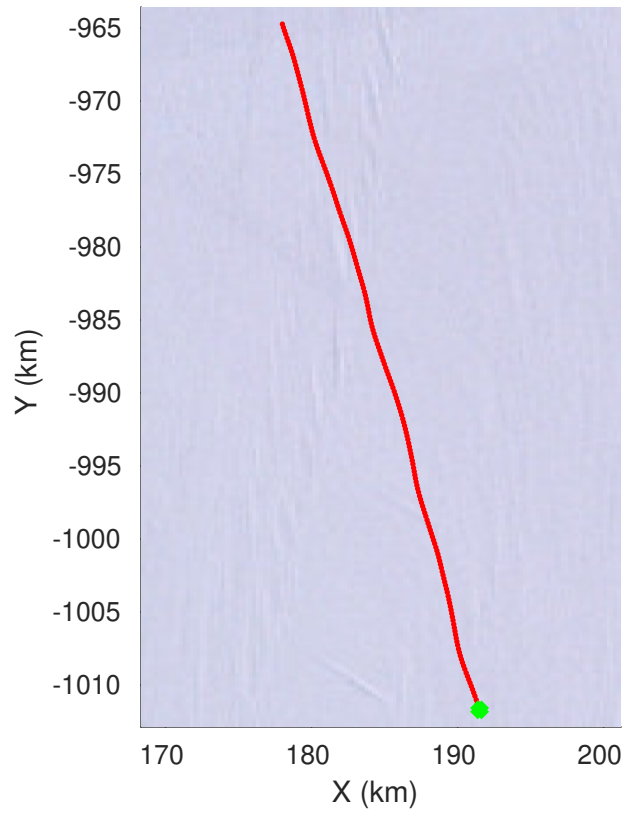
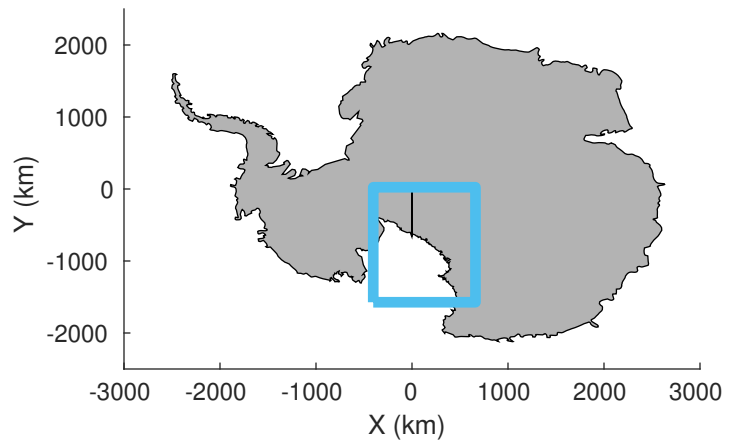
rds 2022\_Antarctica\_BaslerMKB: "F04: Transit to South Pole" 20221228\_01\_005: 22:28:33.4 to 22:38:11.5 GPS



UTIG MARFA -- COLDEX

rds 2022\_Antarctica\_BaslerMKB: "F04: Transit to South Pole" 20221228\_01\_005: 22:28:33.4 to 22:38:11.5 GPS









UTIG MARFA -- COLDEX

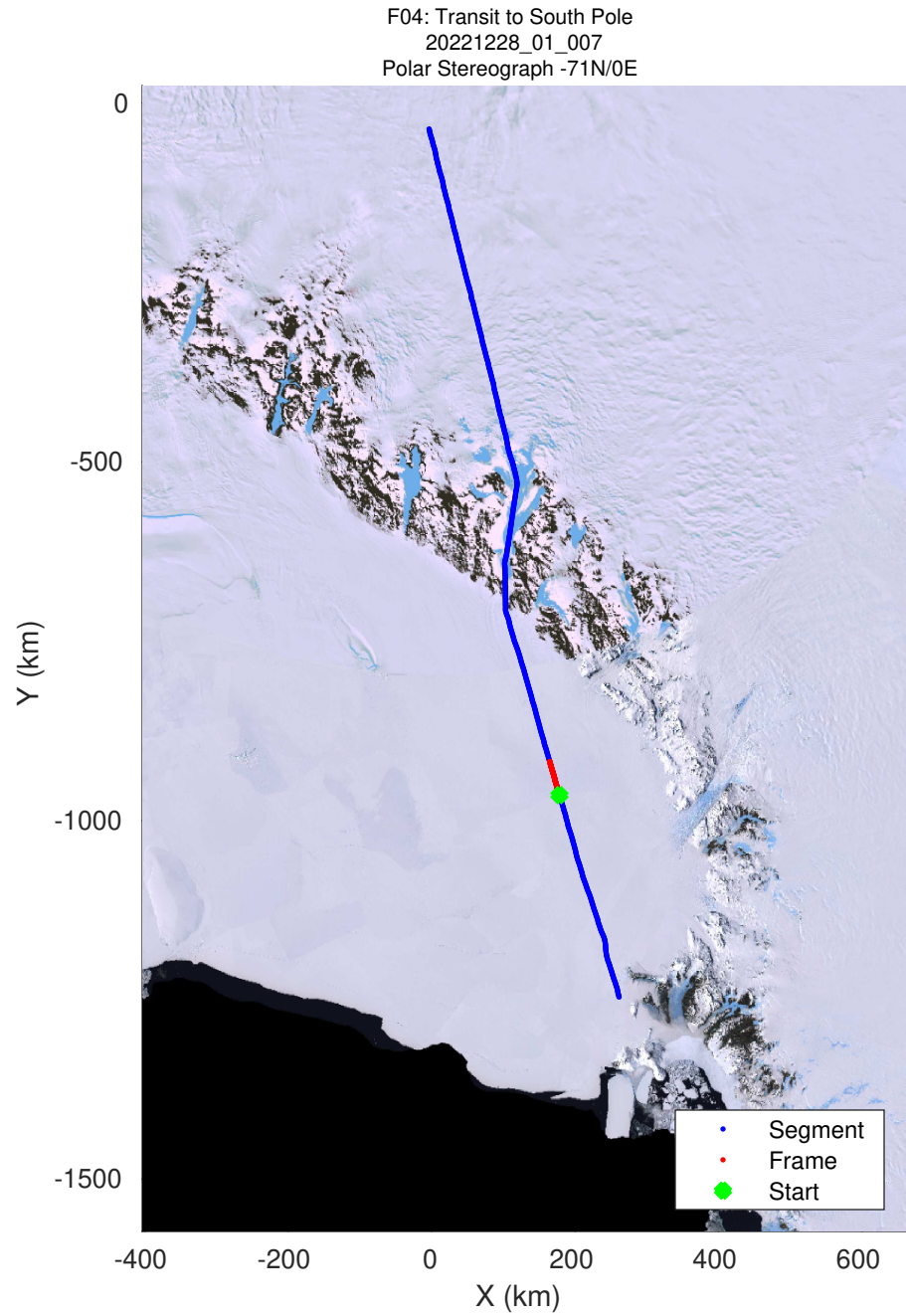
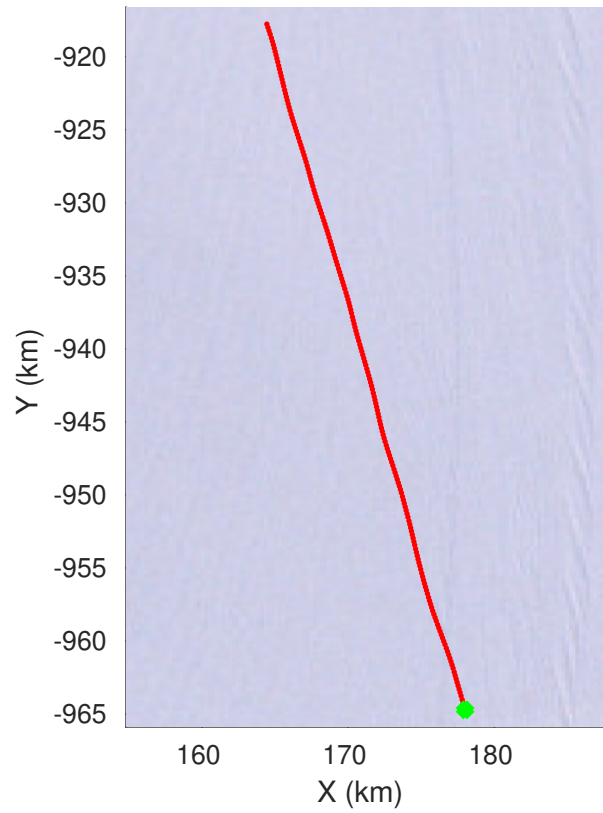
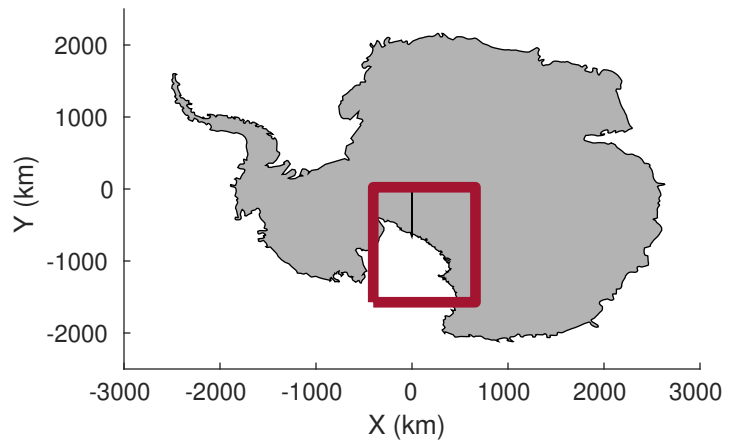
rds 2022\_Antarctica\_BaslerMKB: "F04: Transit to South Pole" 20221228\_01\_006: 22:38:11.8 to 22:47:52.7 GPS



UTIG MARFA -- COLDEX


rds 2022\_Antarctica\_BaslerMKB: "F04: Transit to South Pole" 20221228\_01\_006: 22:38:11.8 to 22:47:52.7 GPS





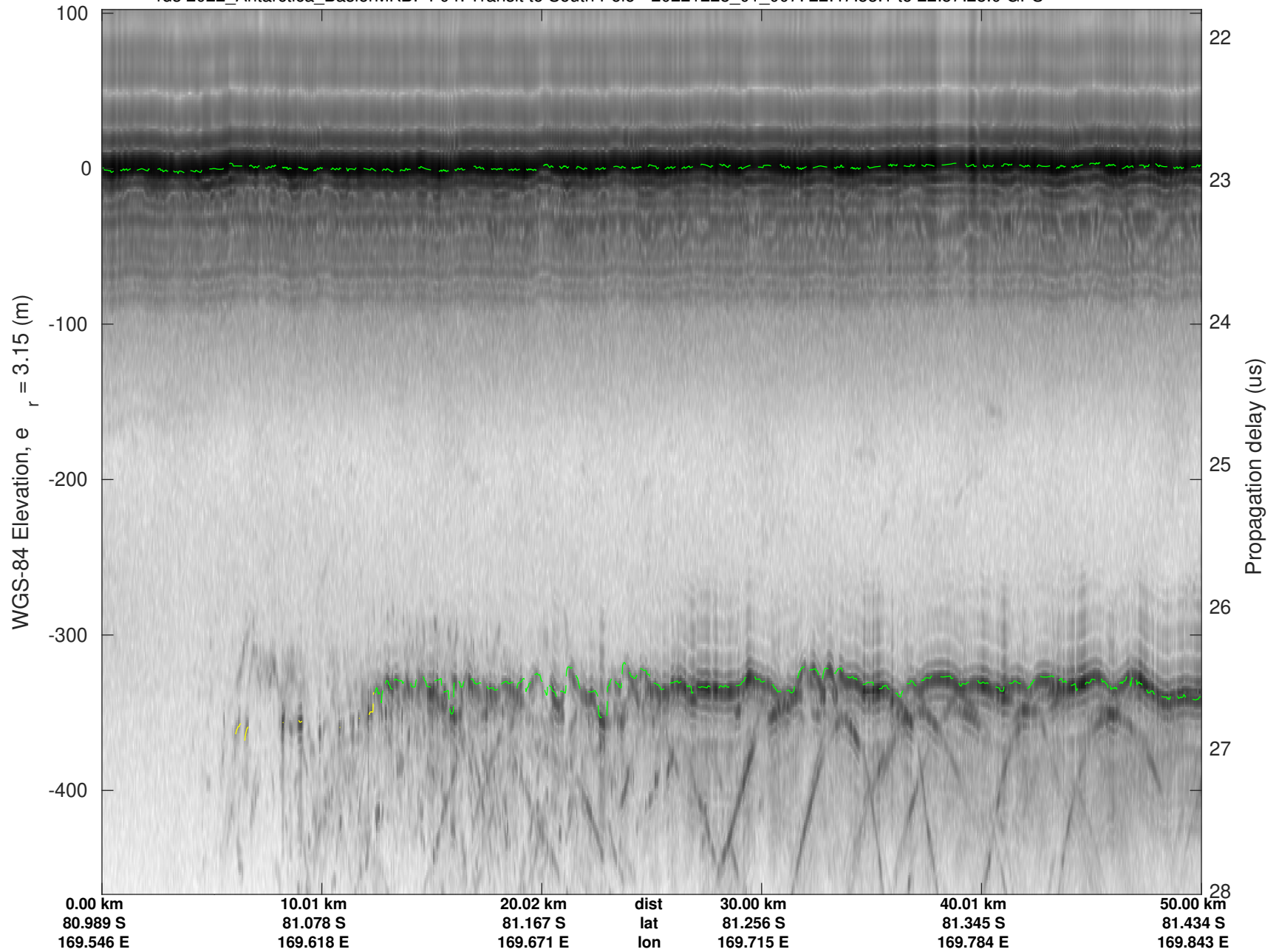
UTIG MARFA -- COLDEX

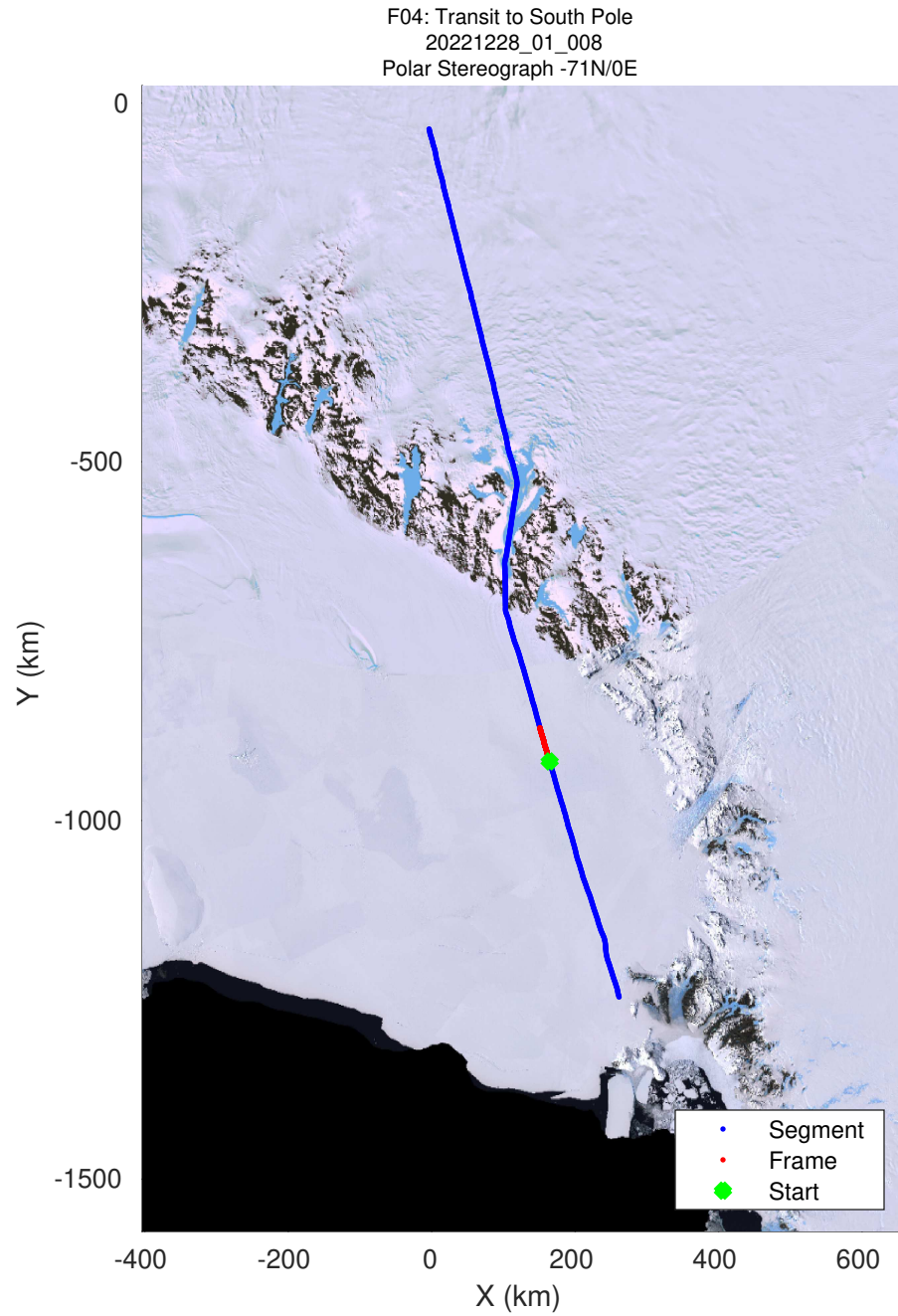
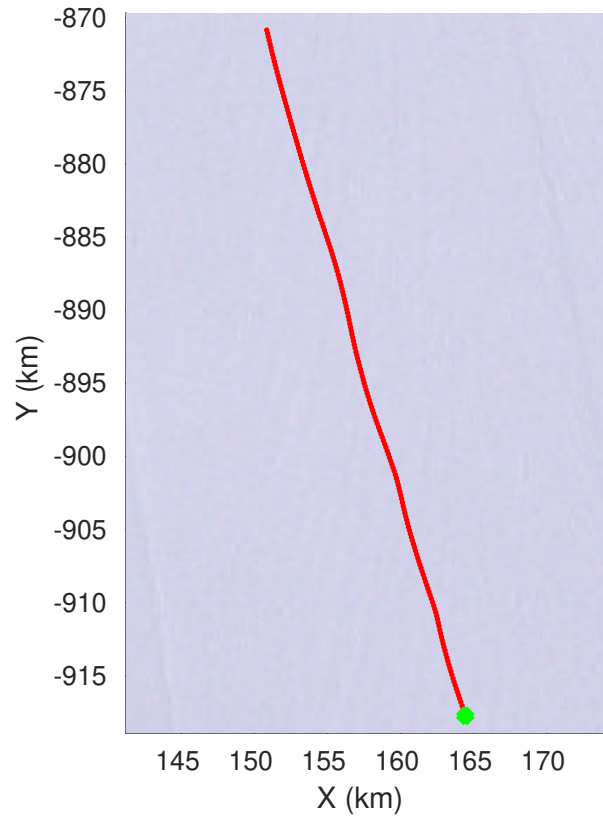
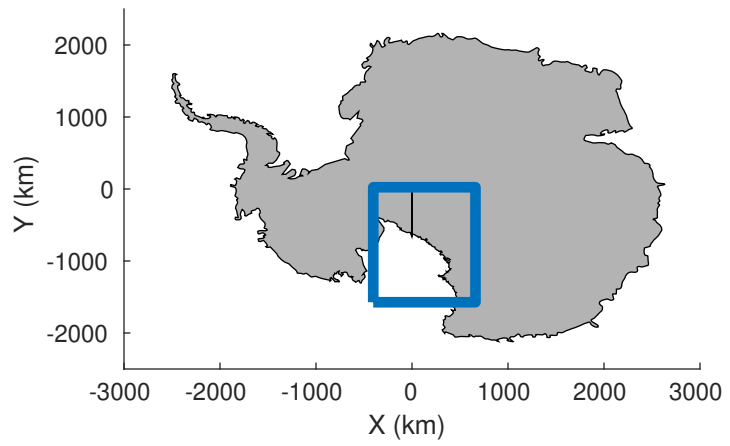
rds 2022\_Antarctica\_BaslerMKB: "F04: Transit to South Pole" 20221228\_01\_007: 22:47:53.1 to 22:57:28.0 GPS



UTIG MARFA -- COLDEX


rds 2022\_Antarctica\_BaslerMKB: "F04: Transit to South Pole" 20221228\_01\_007: 22:47:53.1 to 22:57:28.0 GPS





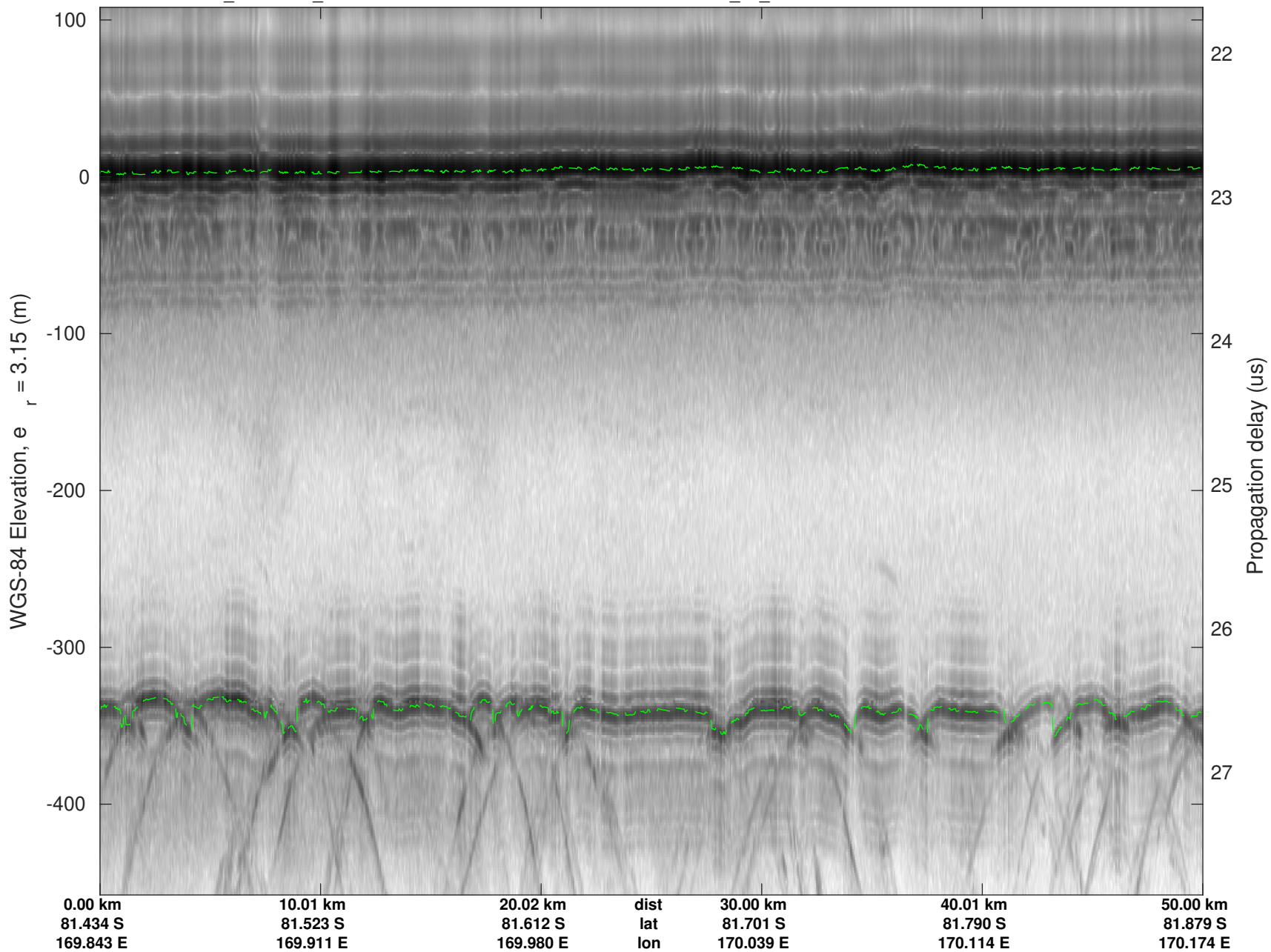
UTIG MARFA -- COLDEX

rds 2022\_Antarctica\_BaslerMKB: "F04: Transit to South Pole" 20221228\_01\_008: 22:57:28.4 to 23:07:04.4 GPS

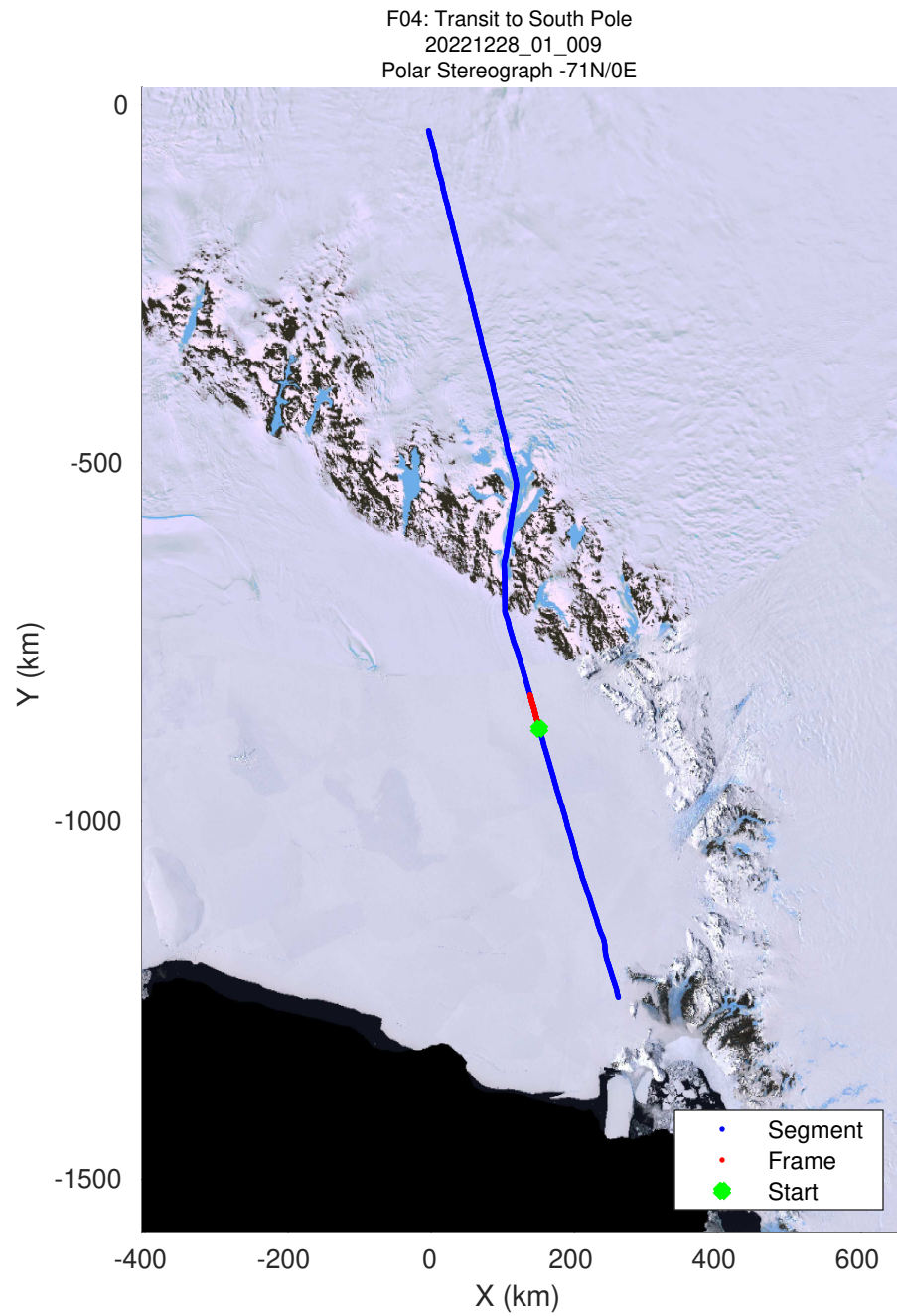
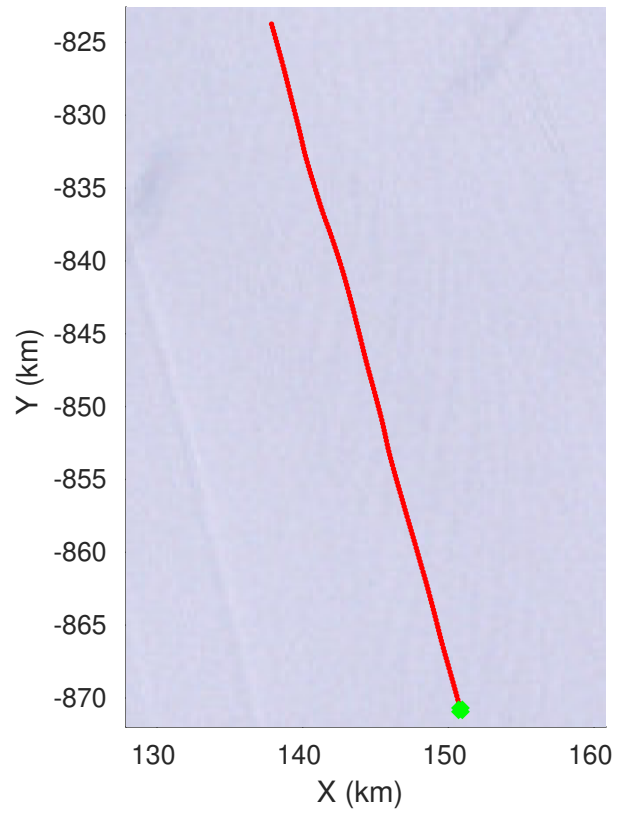
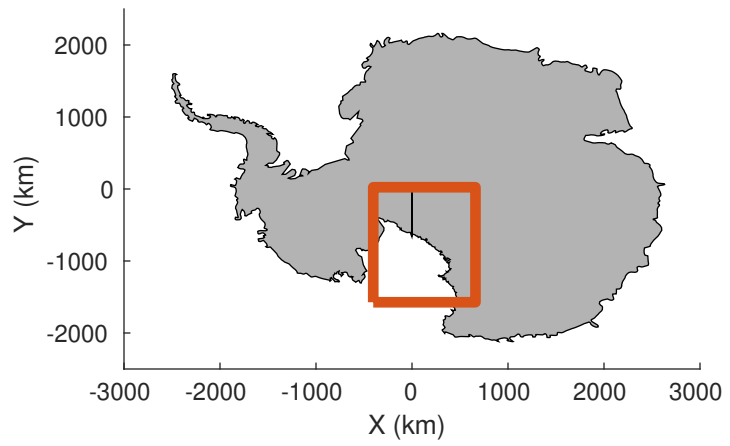


UTIG MARFA -- COLDEX

rds 2022\_Antarctica\_BaslerMKB: "F04: Transit to South Pole" 20221228\_01\_008: 22:57:28.4 to 23:07:04.4 GPS

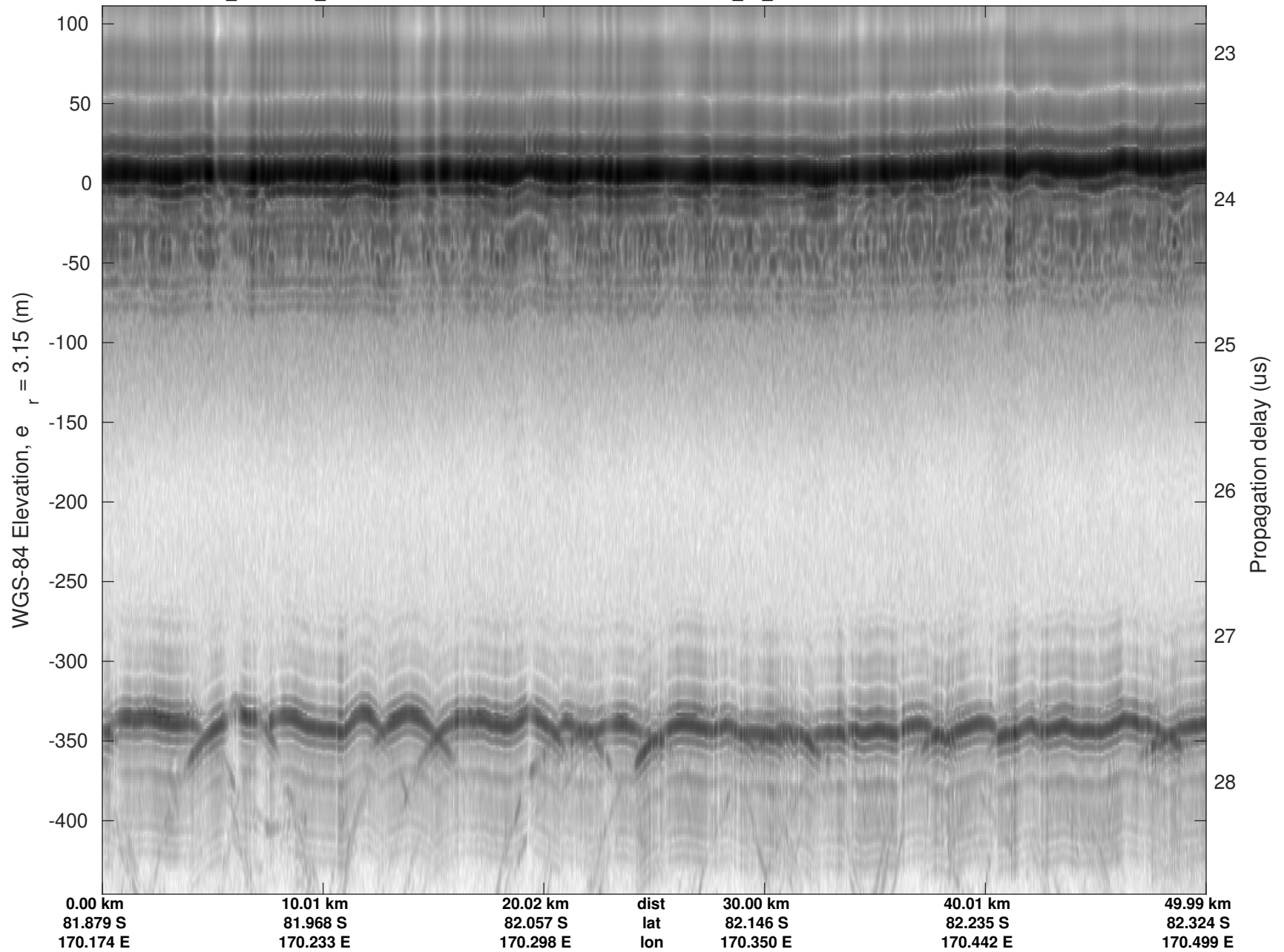






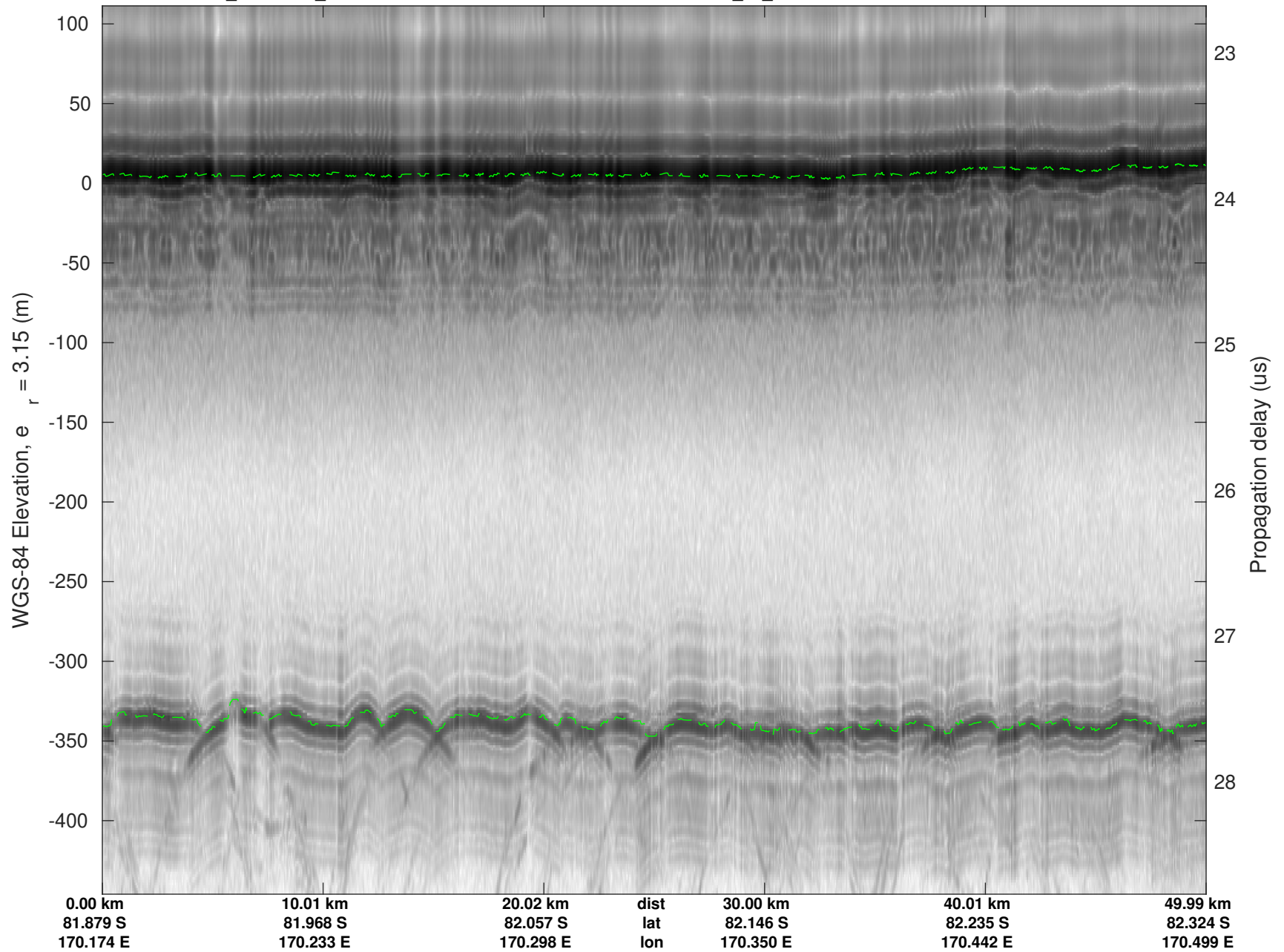
UTIG MARFA -- COLDEX

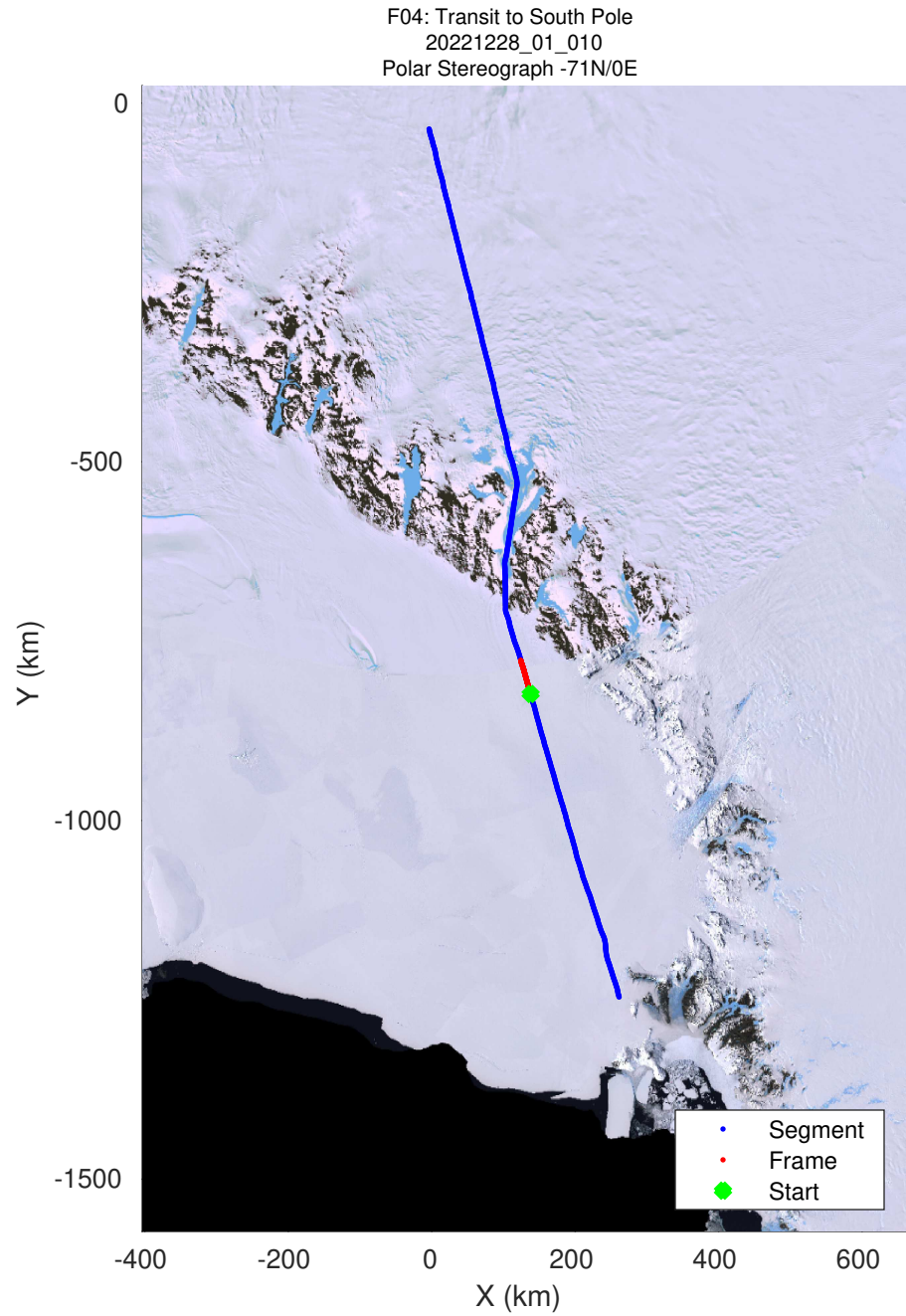

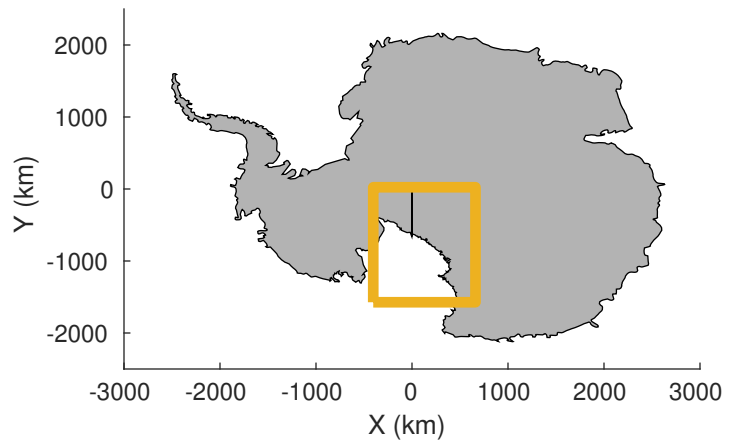
rds 2022\_Antarctica\_BaslerMKB: "F04: Transit to South Pole" 20221228\_01\_009: 23:07:04.7 to 23:16:46.4 GPS



UTIG MARFA -- COLDEX


rds 2022\_Antarctica\_BaslerMKB: "F04: Transit to South Pole" 20221228\_01\_009: 23:07:04.7 to 23:16:46.4 GPS





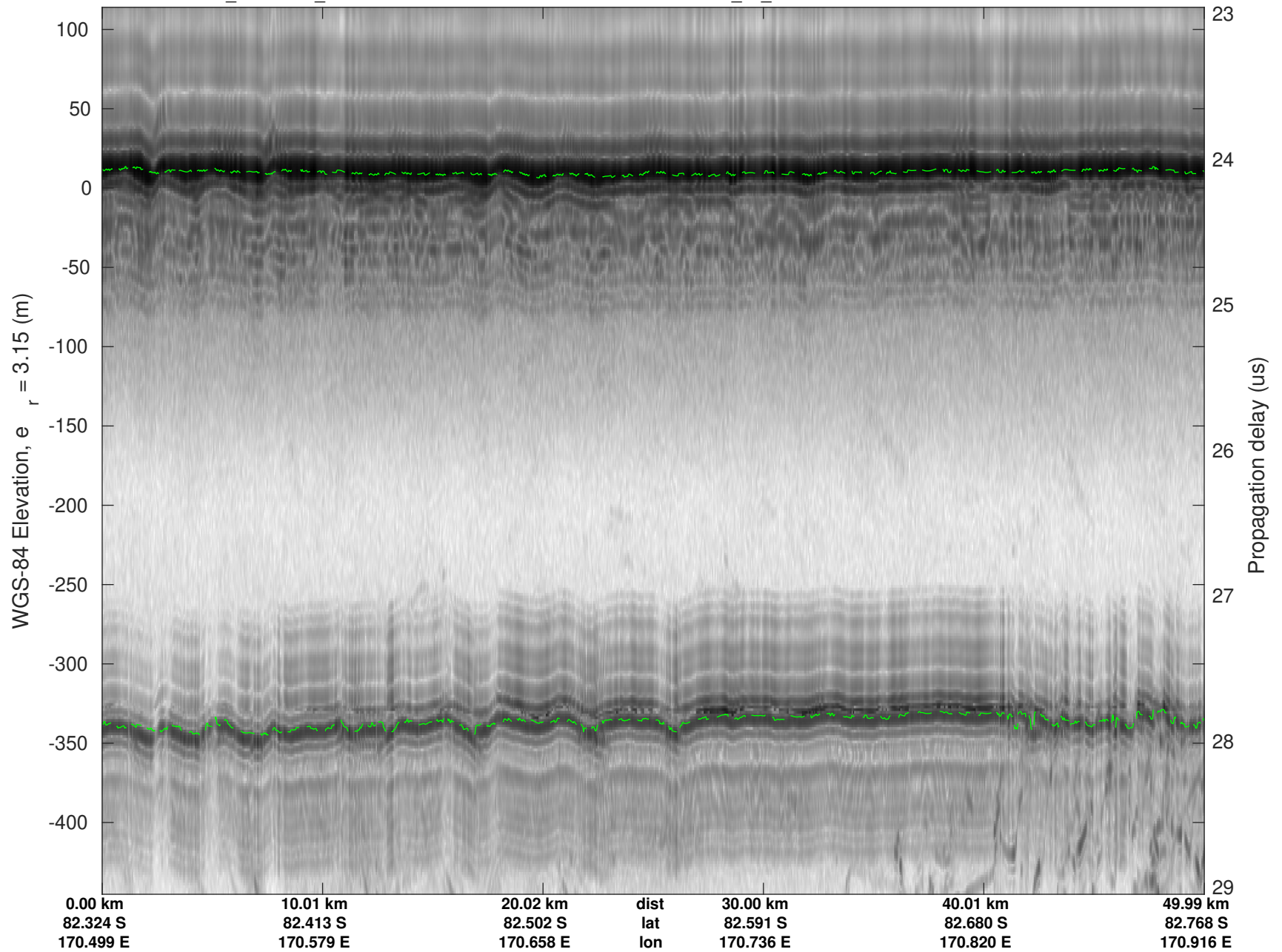
UTIG MARFA -- COLDEX

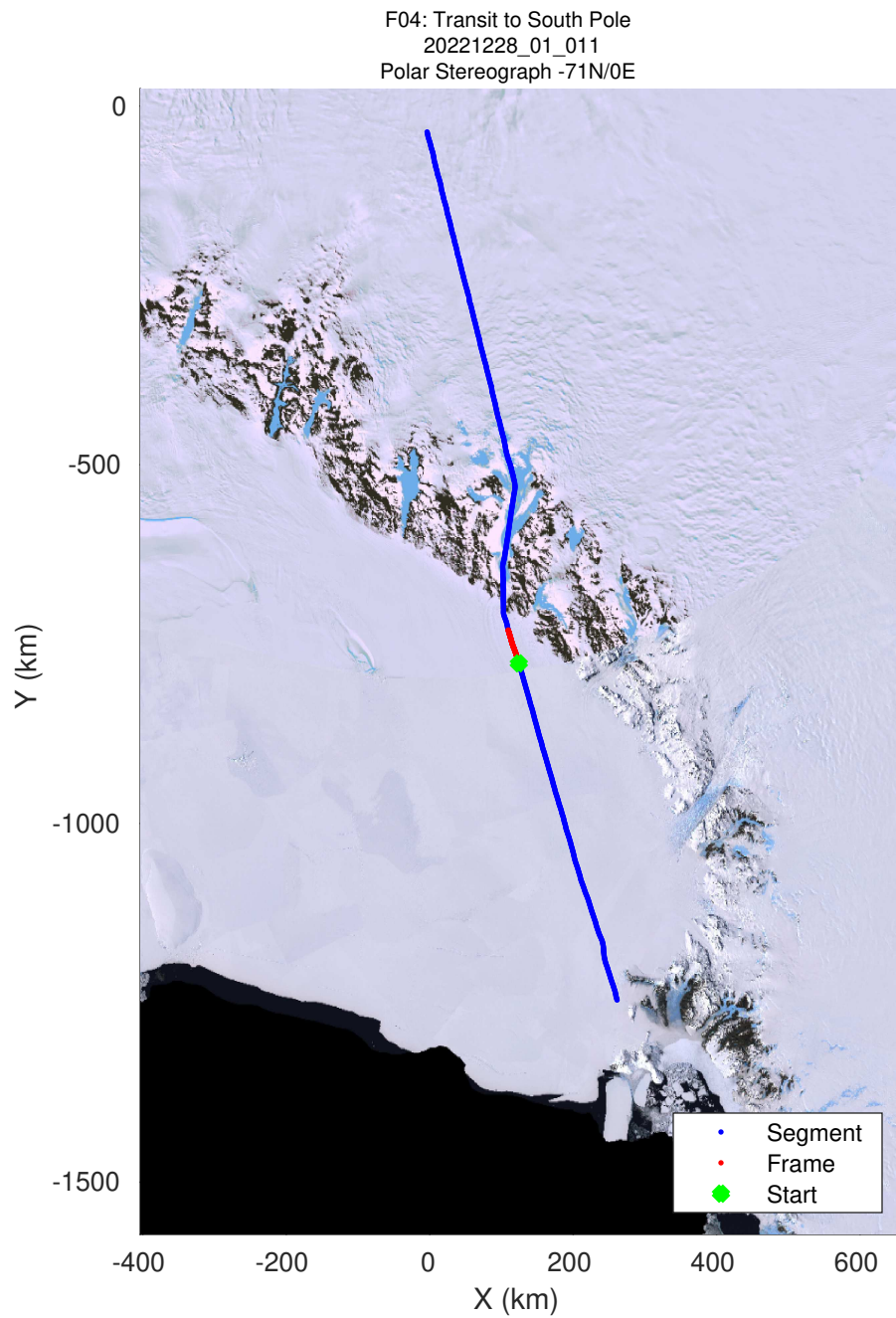
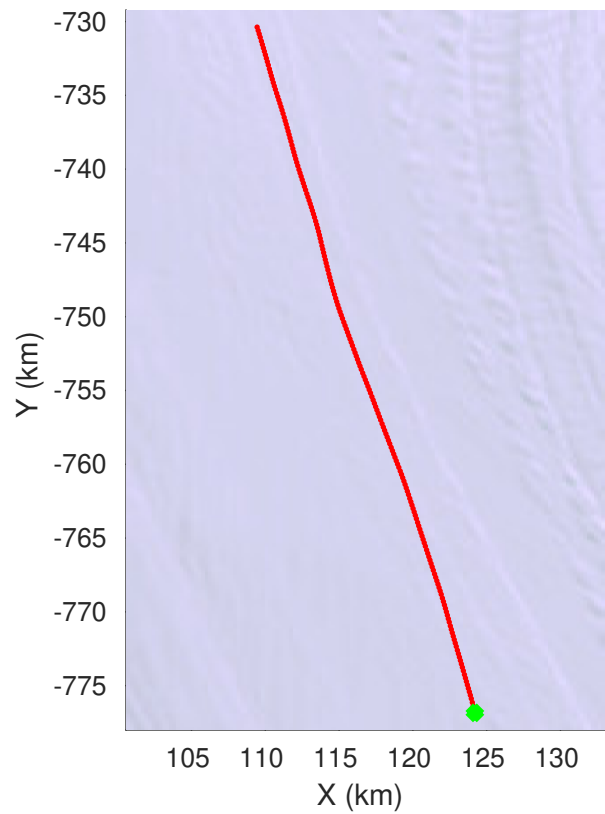
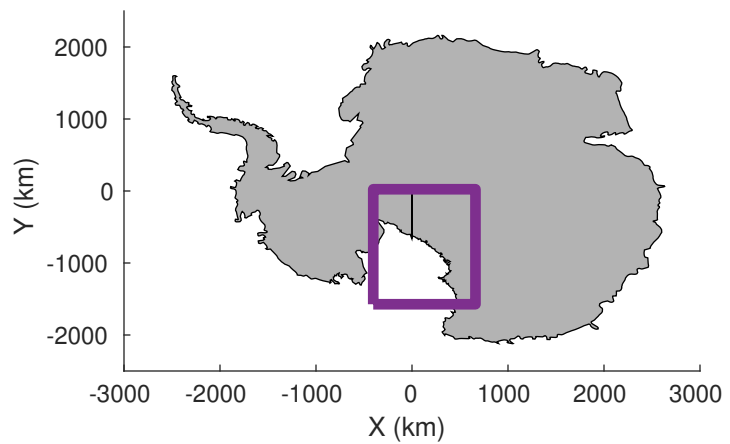
rds 2022\_Antarctica\_BaslerMKB: "F04: Transit to South Pole" 20221228\_01\_010: 23:16:46.8 to 23:26:32.5 GPS



UTIG MARFA -- COLDEX


rds 2022\_Antarctica\_BaslerMKB: "F04: Transit to South Pole" 20221228\_01\_010: 23:16:46.8 to 23:26:32.5 GPS





UTIG MARFA -- COLDEX


rds 2022\_Antarctica\_BaslerMKB: "F04: Transit to South Pole" 20221228\_01\_011: 23:26:32.8 to 23:36:16.1 GPS

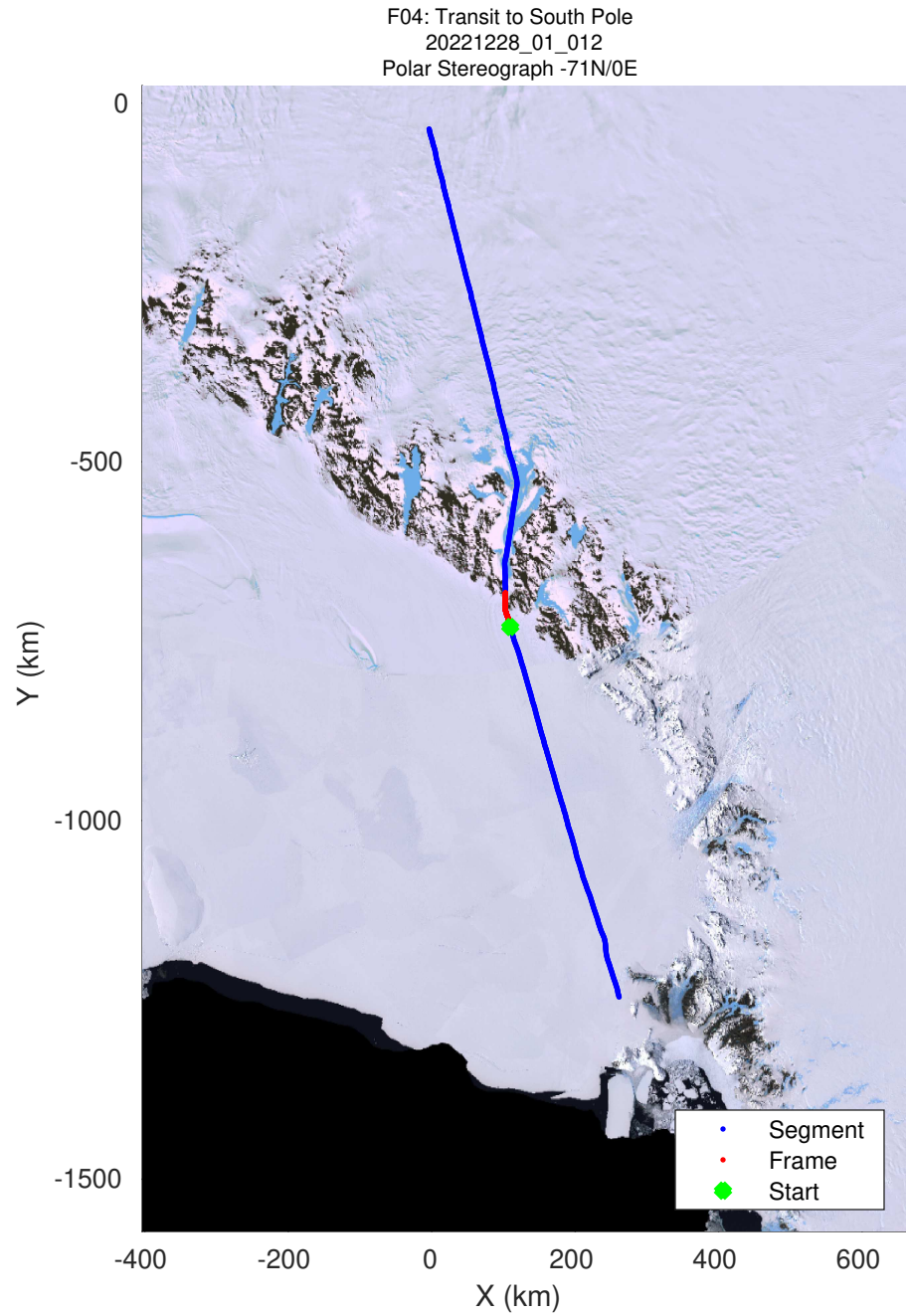
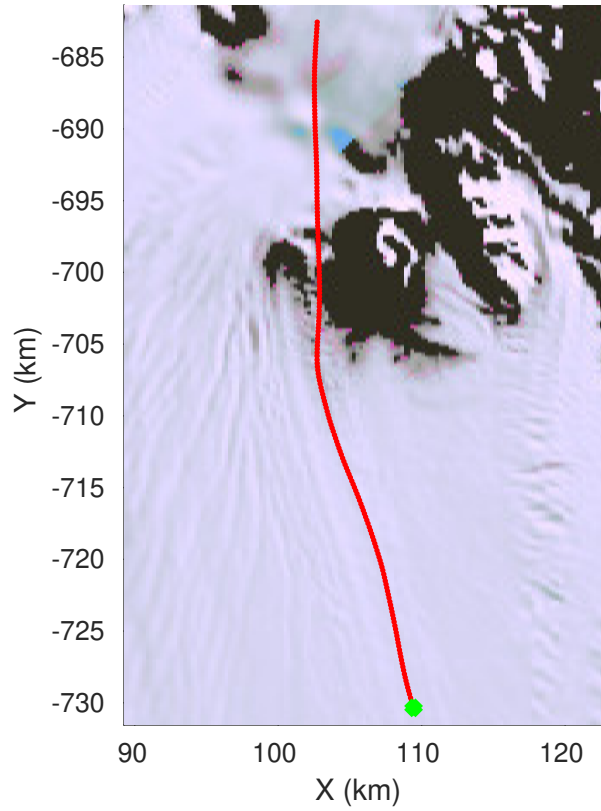
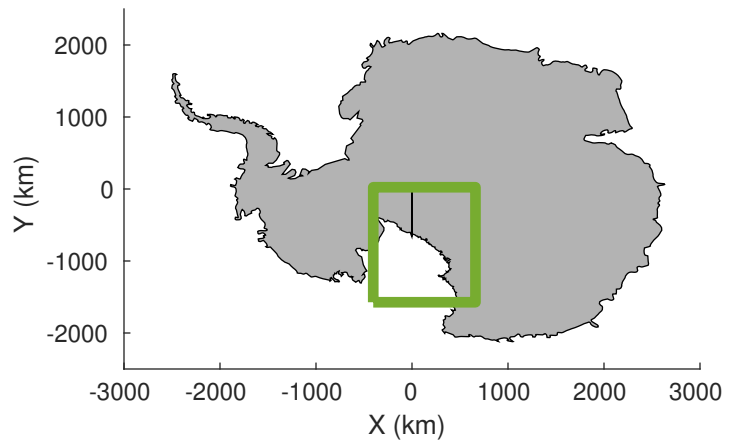




UTIG MARFA -- COLDEX


rds 2022\_Antarctica\_BaslerMKB: "F04: Transit to South Pole" 20221228\_01\_011: 23:26:32.8 to 23:36:16.1 GPS






UTIG MARFA -- COLDEX

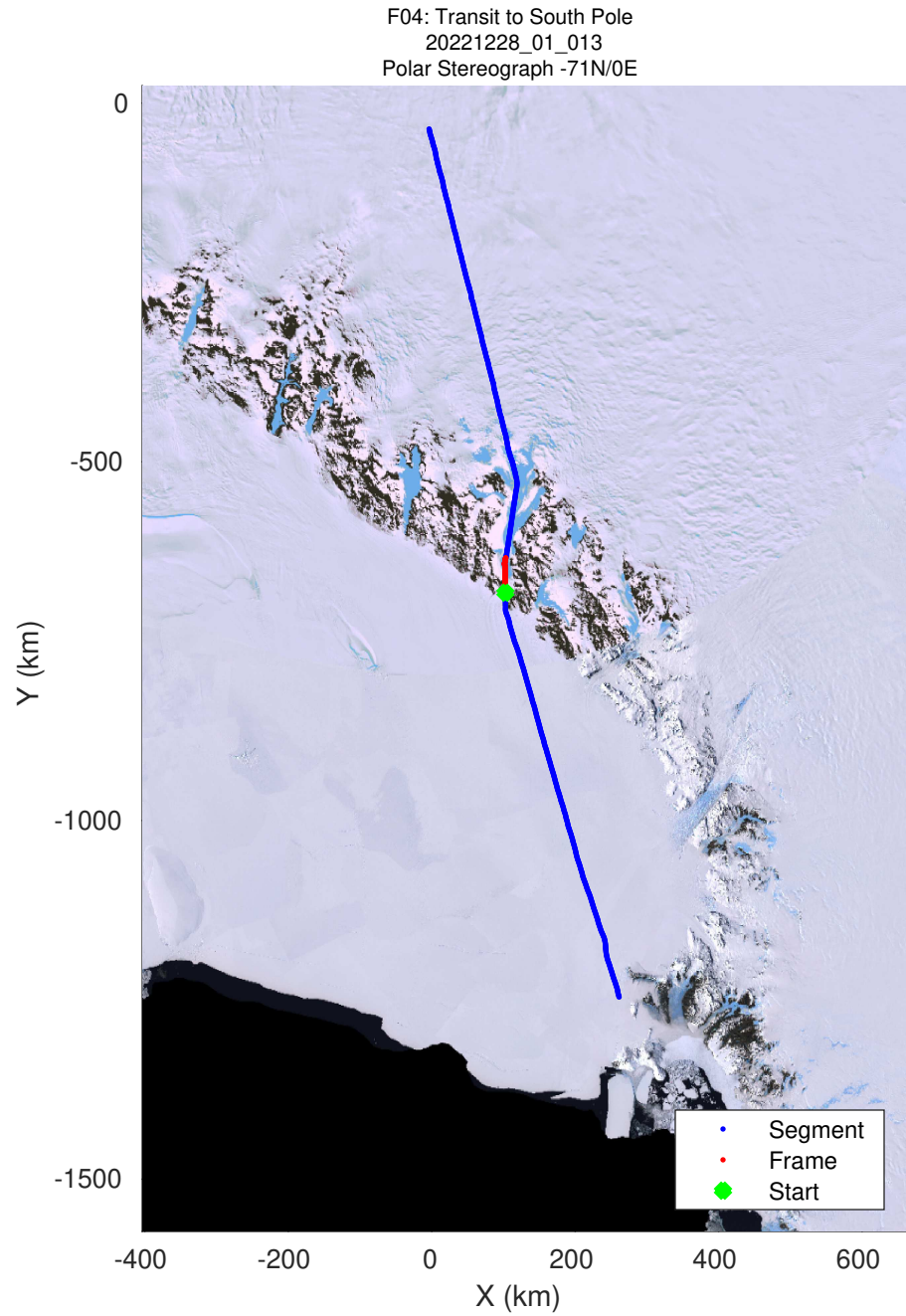
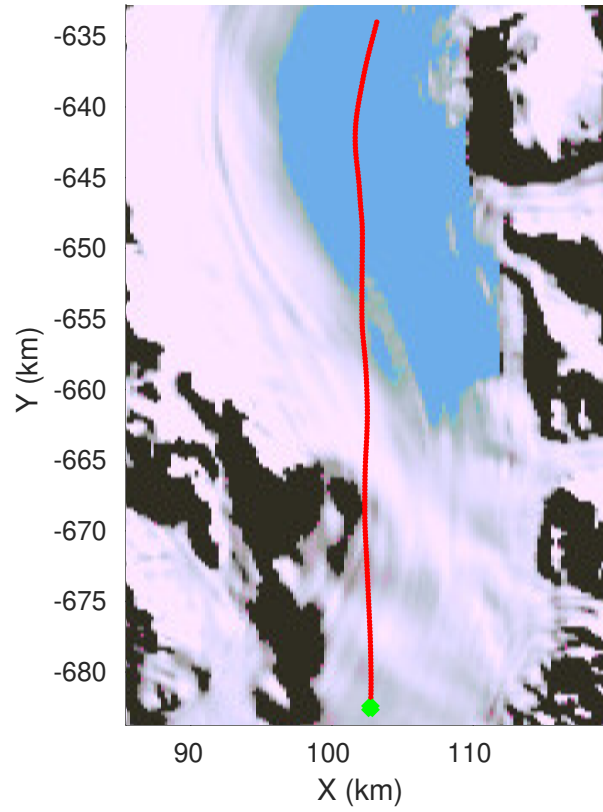
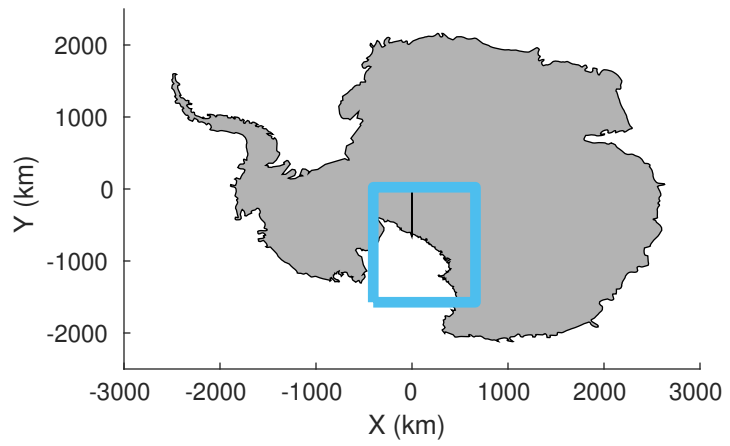
rds 2022\_Antarctica\_BaslerMKB: "F04: Transit to South Pole" 20221228\_01\_012: 23:36:16.4 to 23:45:54.0 GPS



UTIG MARFA -- COLDEX


rds 2022\_Antarctica\_BaslerMKB: "F04: Transit to South Pole" 20221228\_01\_012: 23:36:16.4 to 23:45:54.0 GPS






UTIG MARFA -- COLDEX

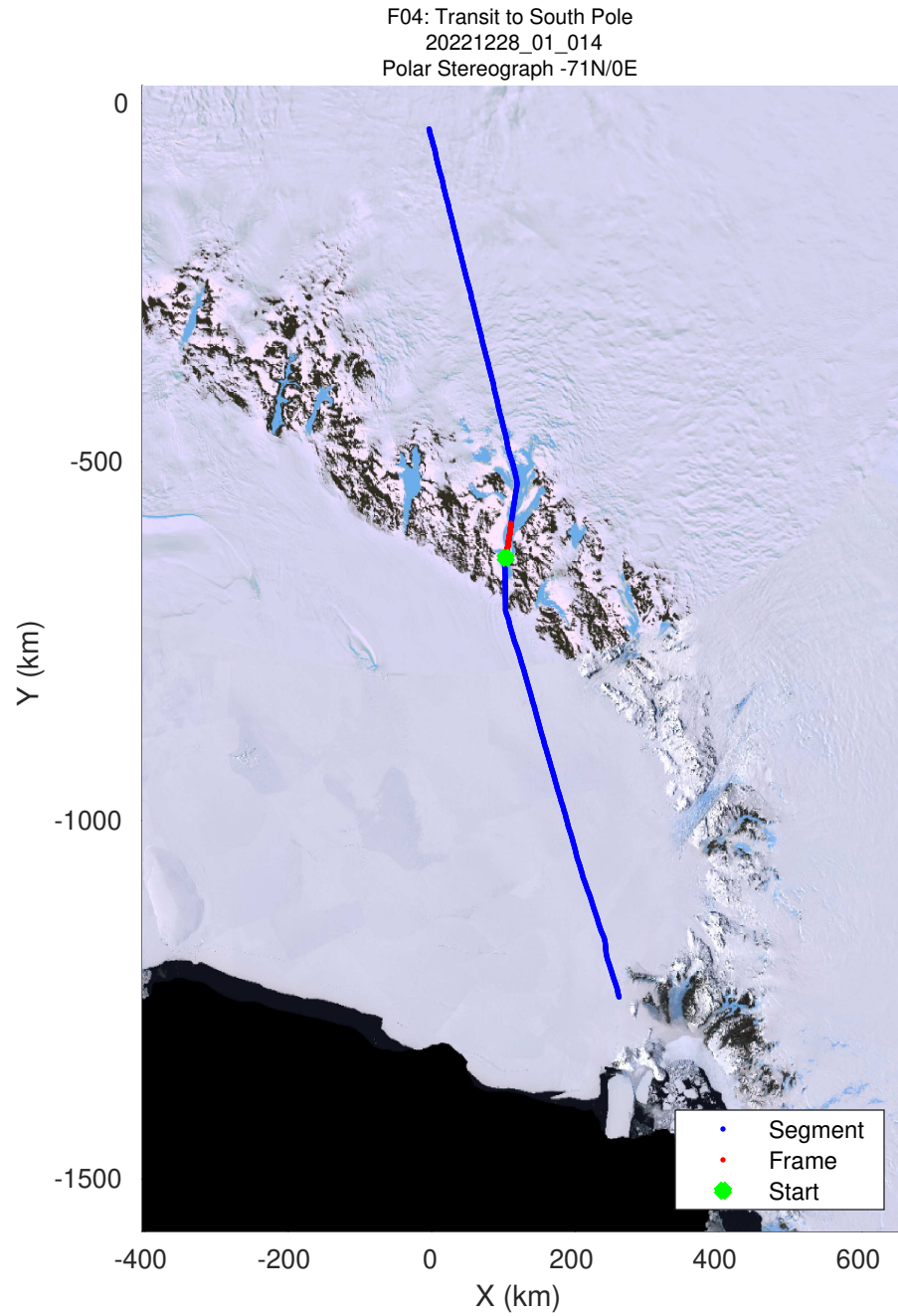
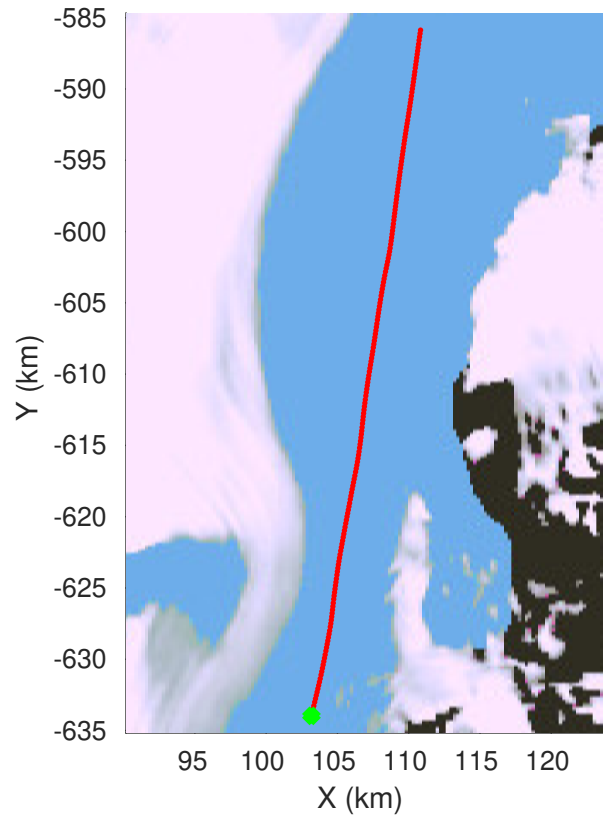
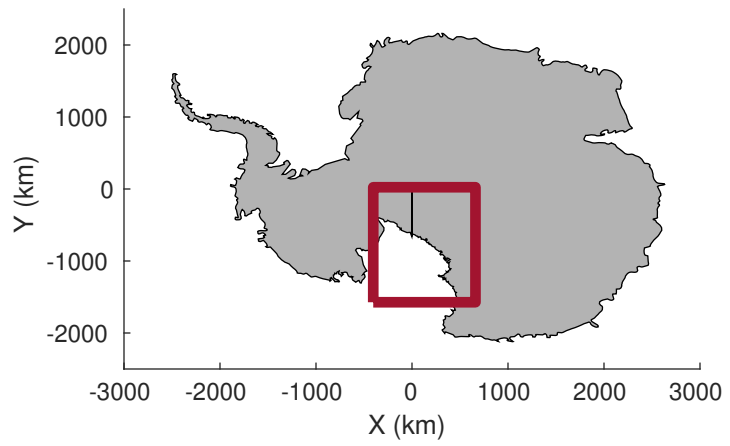
rds 2022\_Antarctica\_BaslerMKB: "F04: Transit to South Pole" 20221228\_01\_013: 23:45:54.3 to 23:55:31.7 GPS



UTIG MARFA -- COLDEX

rds 2022\_Antarctica\_BaslerMKB: "F04: Transit to South Pole" 20221228\_01\_013: 23:45:54.3 to 23:55:31.7 GPS









UTIG MARFA -- COLDEX

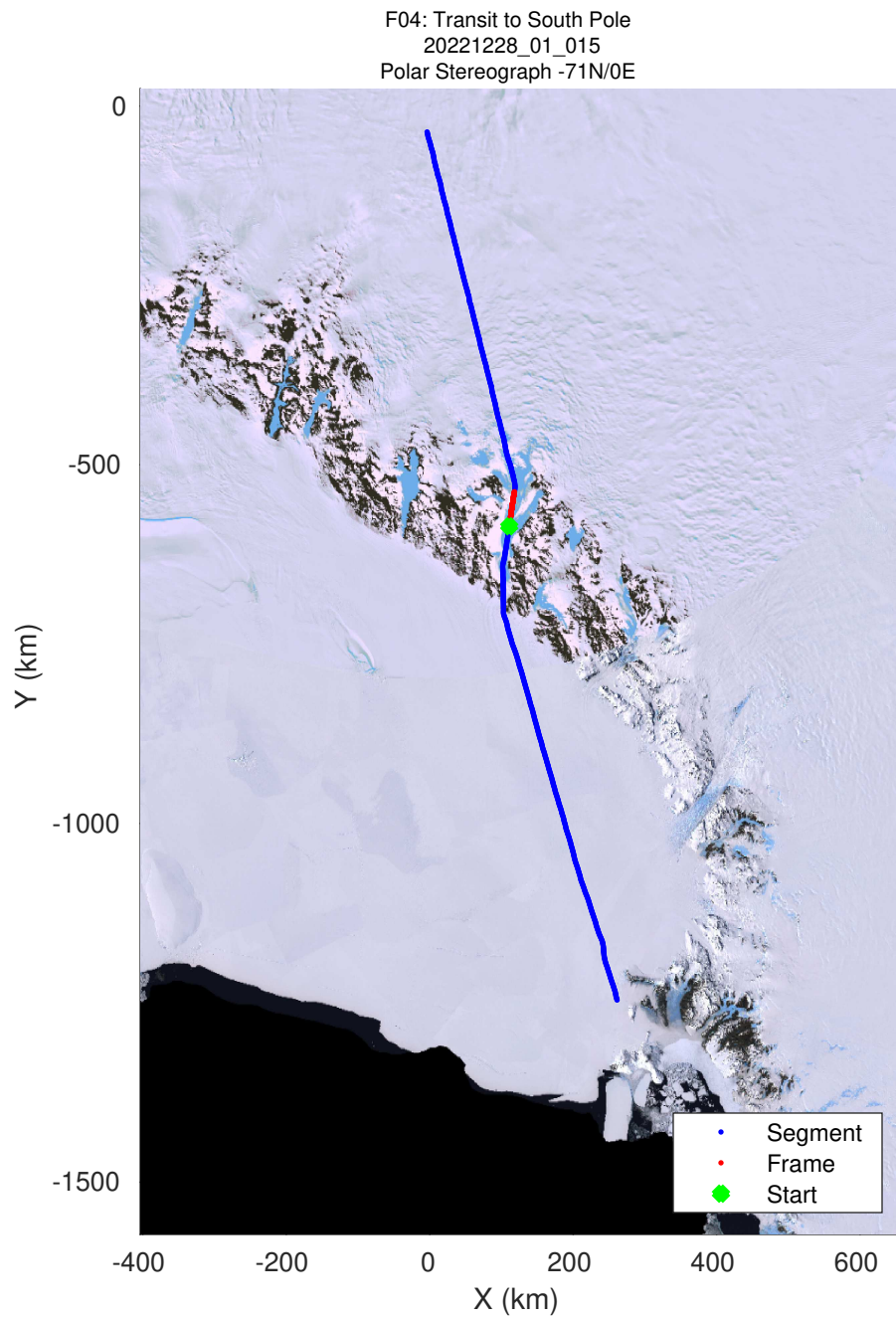
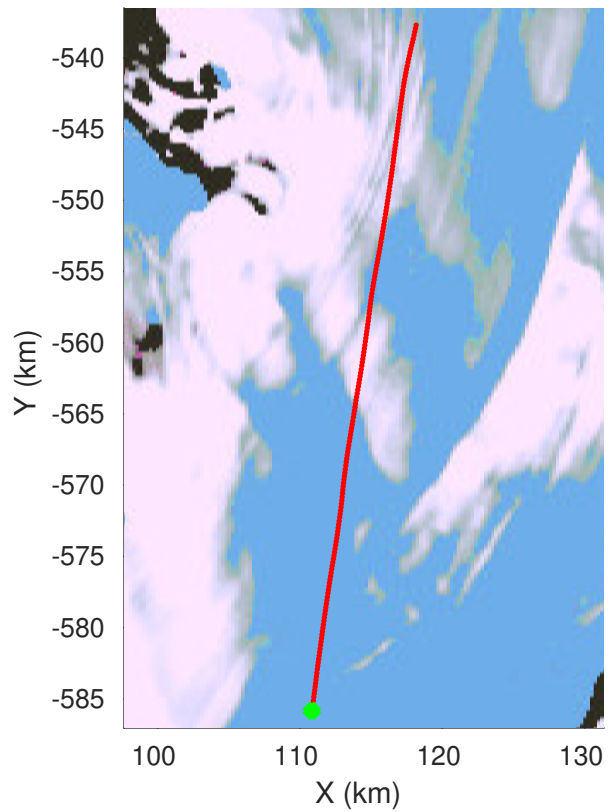
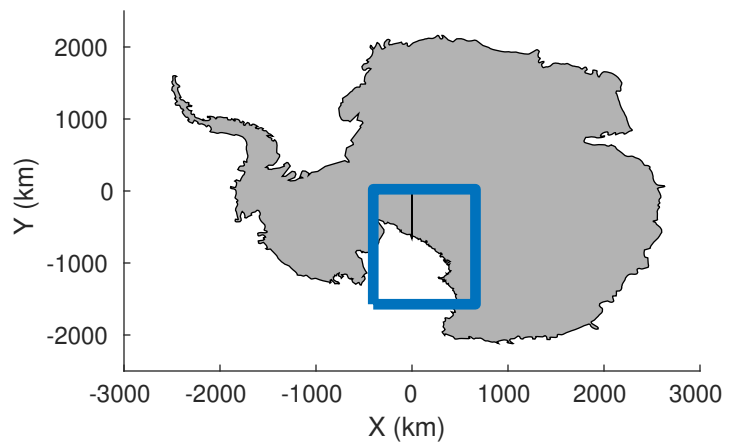
rds 2022\_Antarctica\_BaslerMKB: "F04: Transit to South Pole" 20221228\_01\_014: 23:55:32.0 to 24:05:05.1 GPS



UTIG MARFA -- COLDEX


rds 2022\_Antarctica\_BaslerMKB: "F04: Transit to South Pole" 20221228\_01\_014: 23:55:32.0 to 24:05:05.1 GPS






UTIG MARFA -- COLDEX

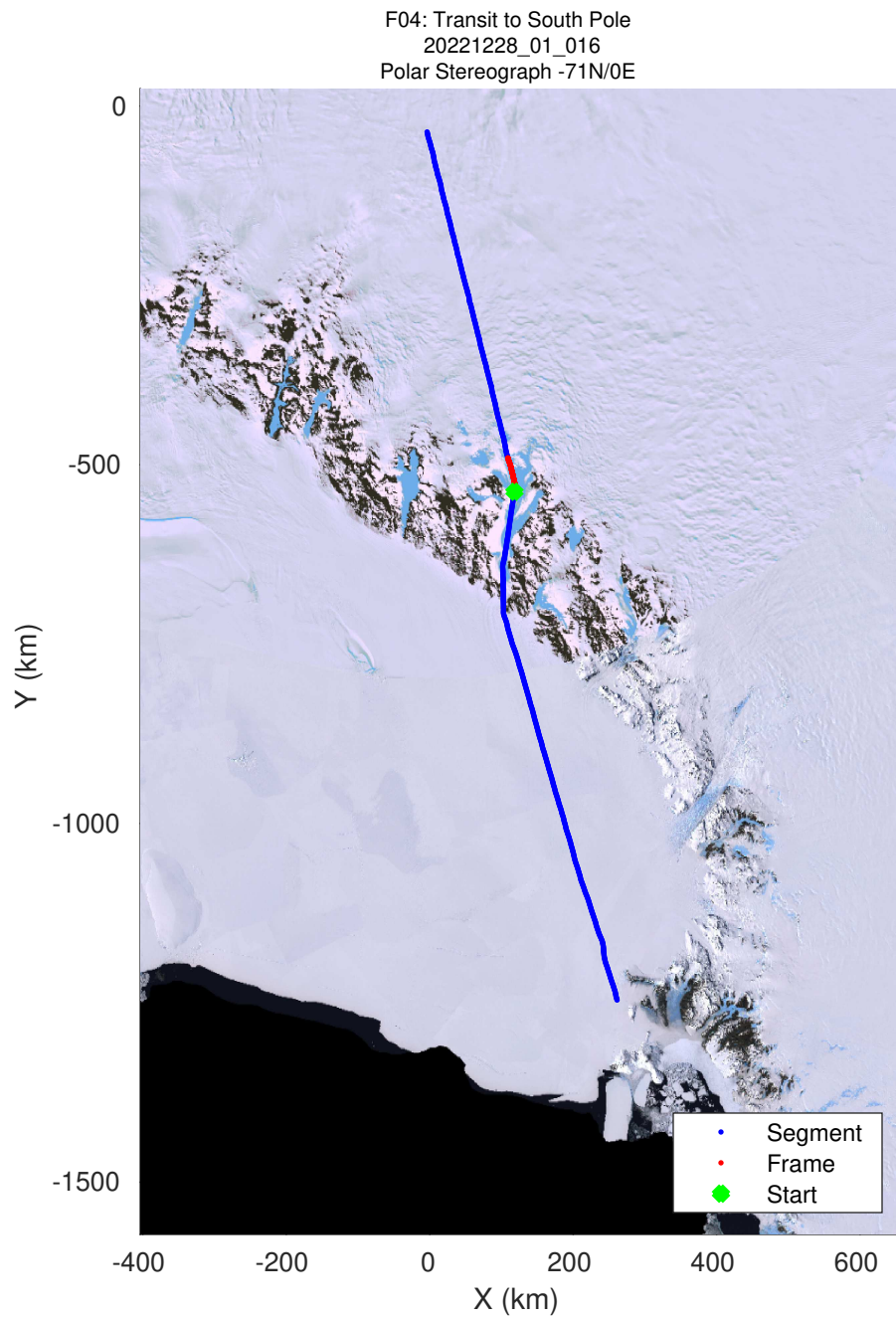
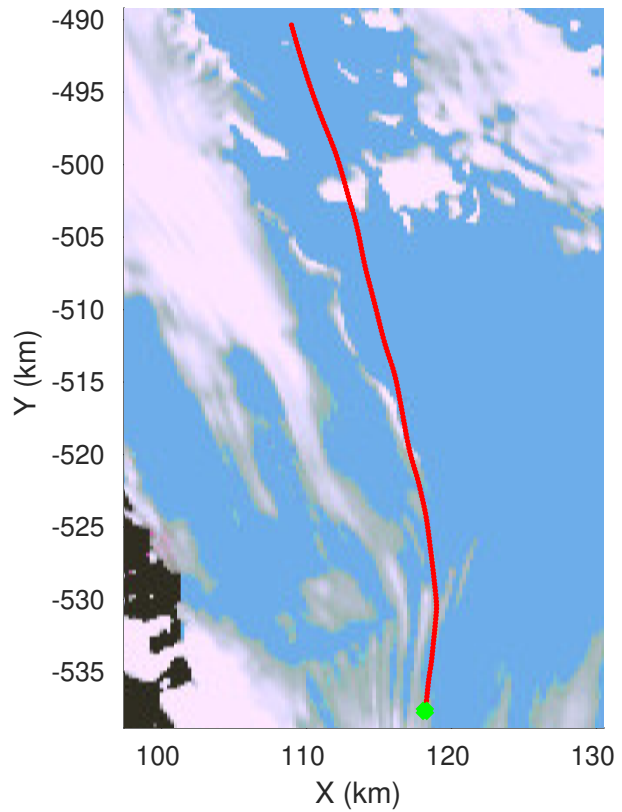
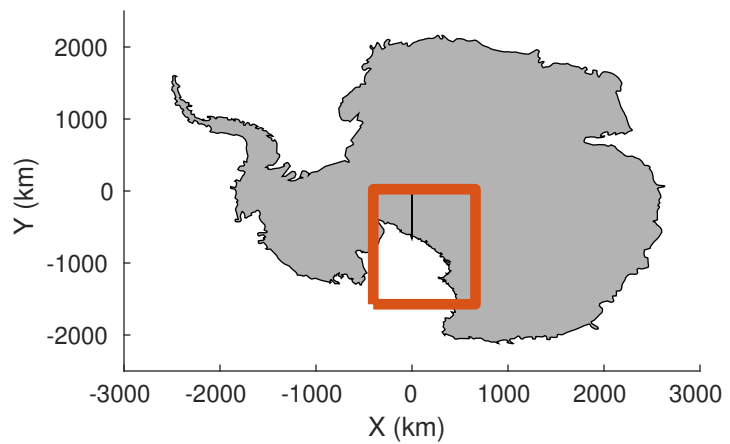
rds 2022\_Antarctica\_BaslerMKB: "F04: Transit to South Pole" 20221228\_01\_015: 24:05:05.4 to 24:14:36.5 GPS



UTIG MARFA -- COLDEX


rds 2022\_Antarctica\_BaslerMKB: "F04: Transit to South Pole" 20221228\_01\_015: 24:05:05.4 to 24:14:36.5 GPS






UTIG MARFA -- COLDEX

rds 2022\_Antarctica\_BaslerMKB: "F04: Transit to South Pole" 20221228\_01\_016: 24:14:36.8 to 24:24:21.1 GPS

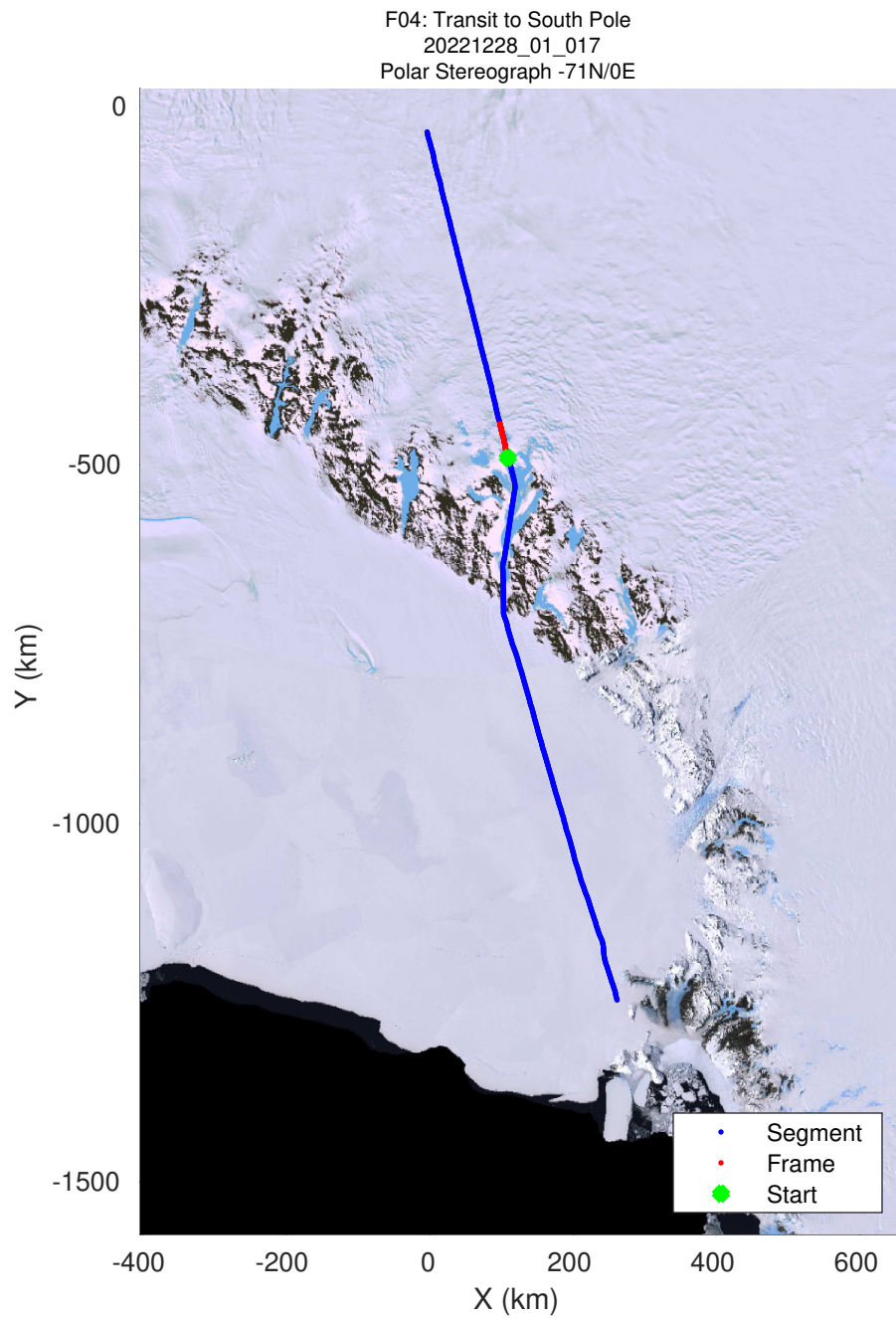
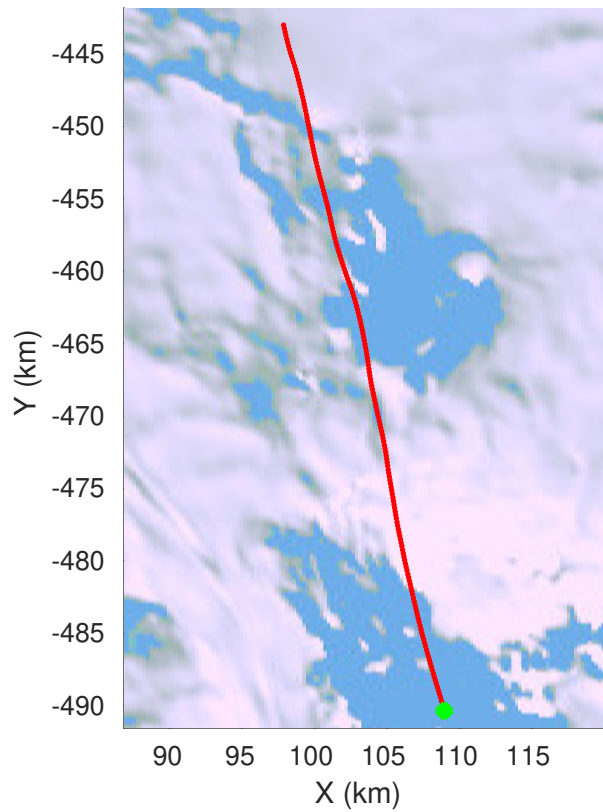
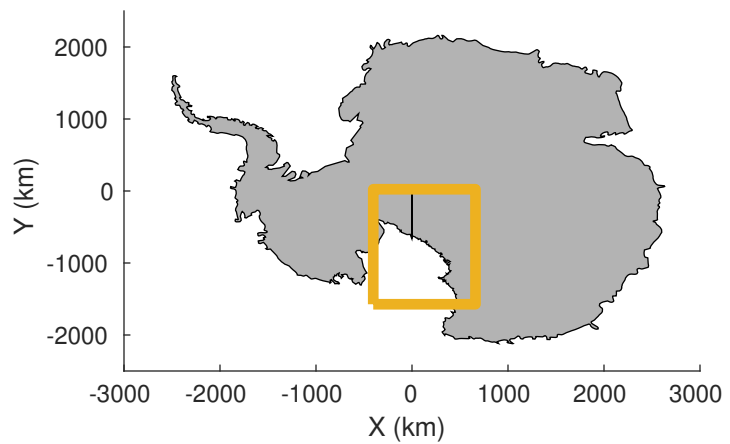


UTIG MARFA -- COLDEX

rds 2022\_Antarctica\_BaslerMKB: "F04: Transit to South Pole" 20221228\_01\_016: 24:14:36.8 to 24:24:21.1 GPS









UTIG MARFA -- COLDEX

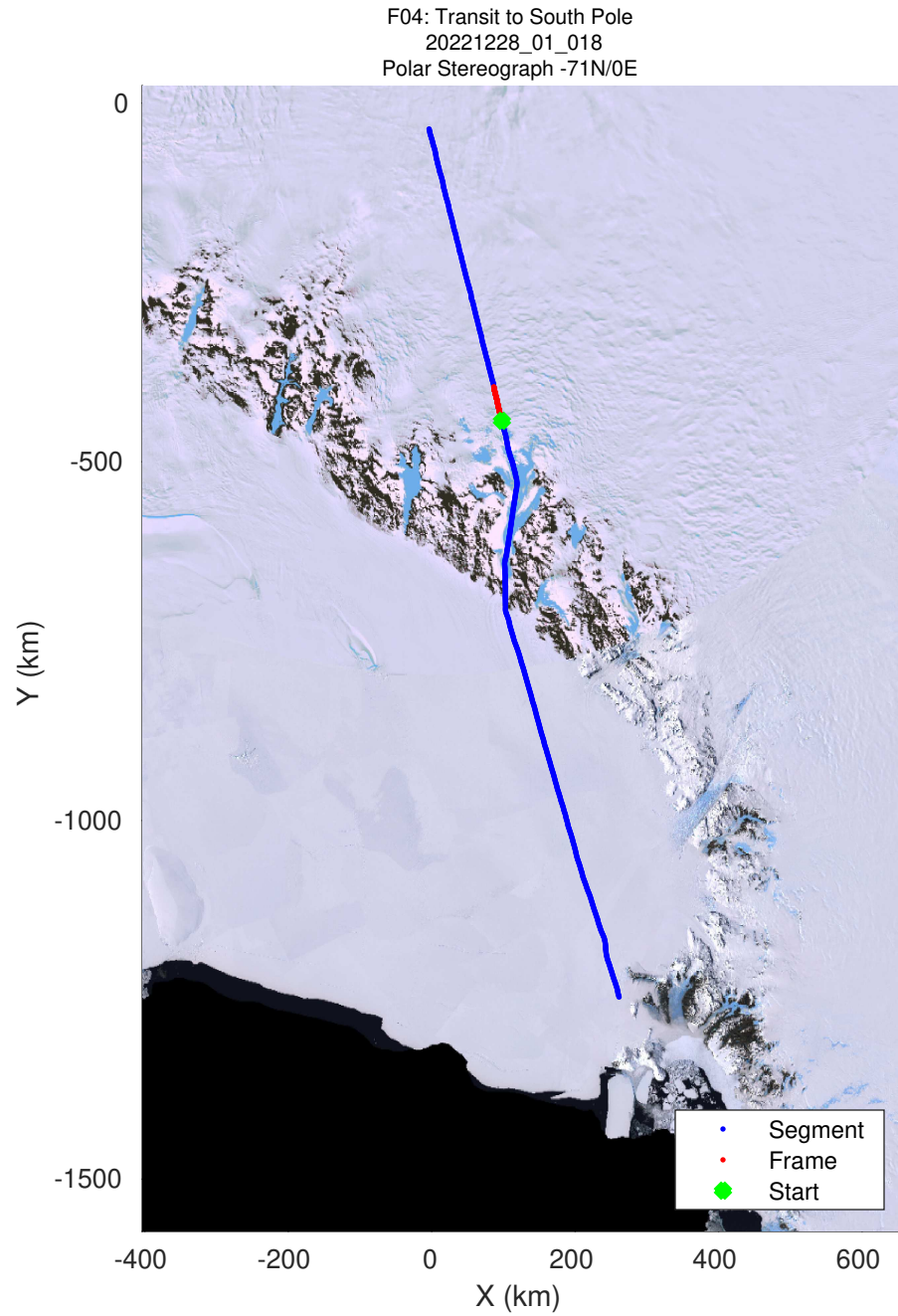
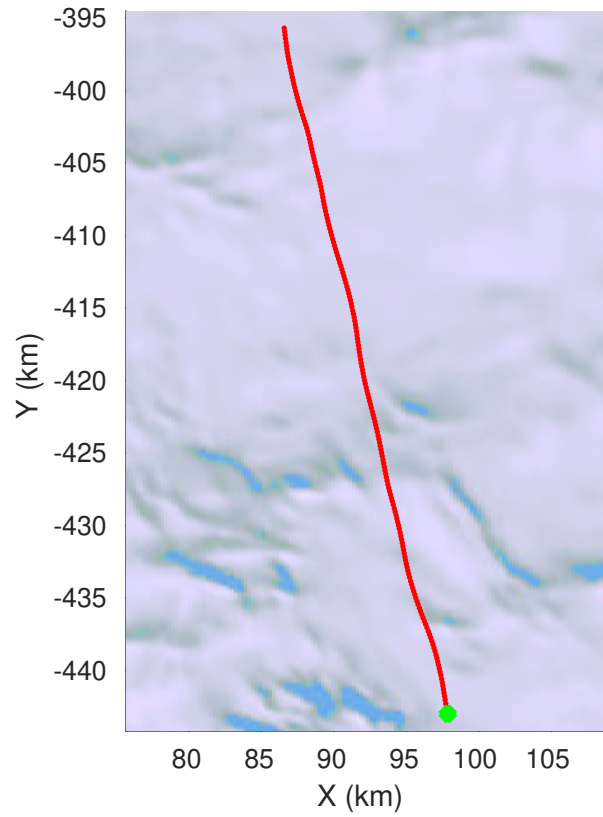
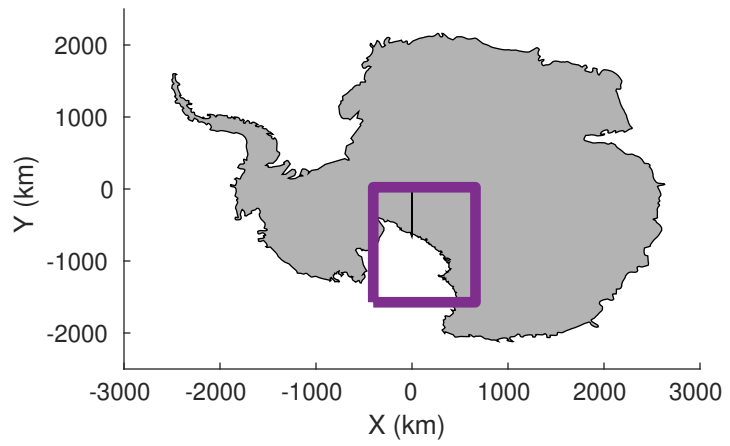
rds 2022\_Antarctica\_BaslerMKB: "F04: Transit to South Pole" 20221228\_01\_017: 24:24:21.4 to 24:34:08.7 GPS



UTIG MARFA -- COLDEX


rds 2022\_Antarctica\_BaslerMKB: "F04: Transit to South Pole" 20221228\_01\_017: 24:24:21.4 to 24:34:08.7 GPS





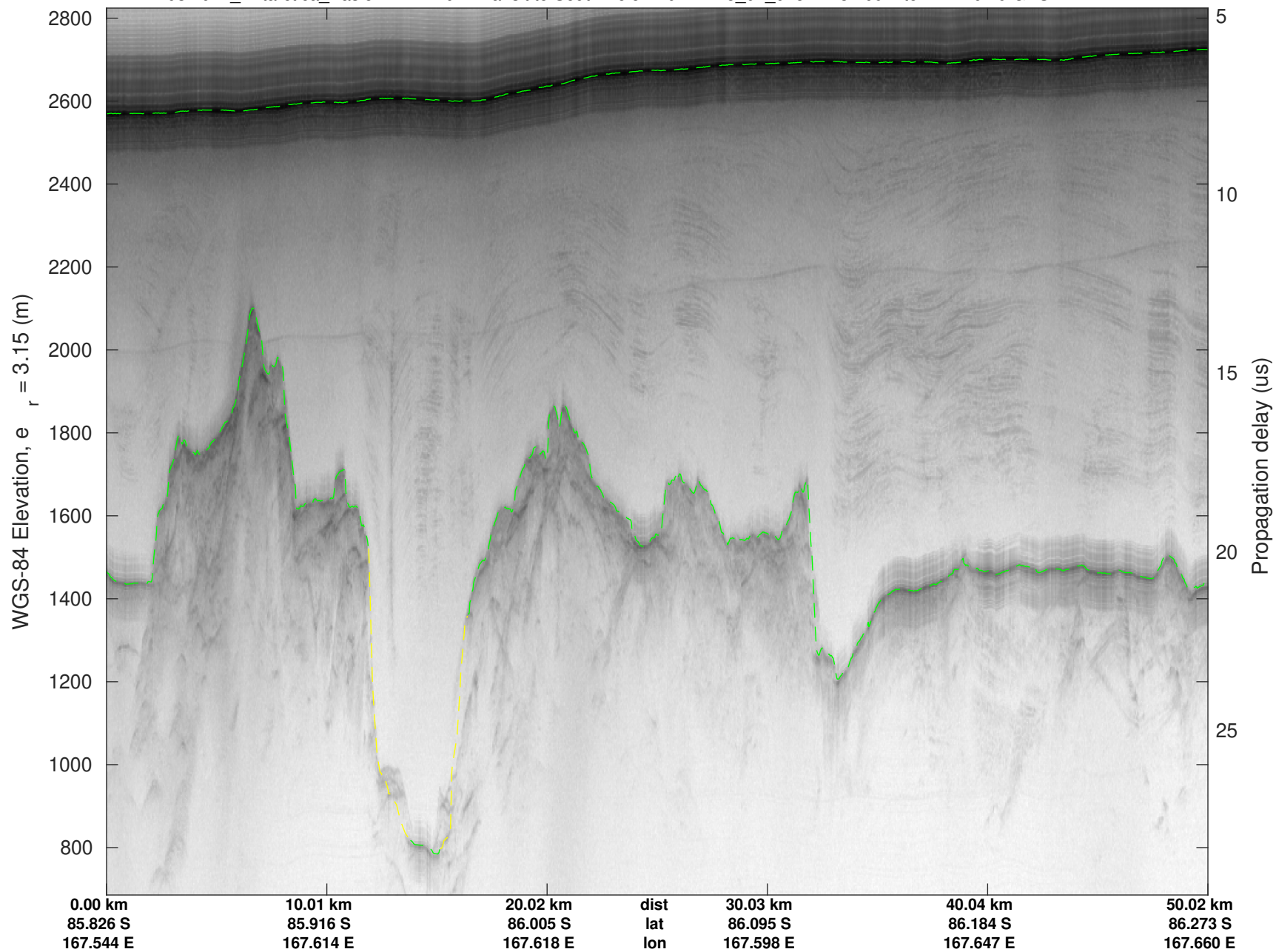
UTIG MARFA -- COLDEX

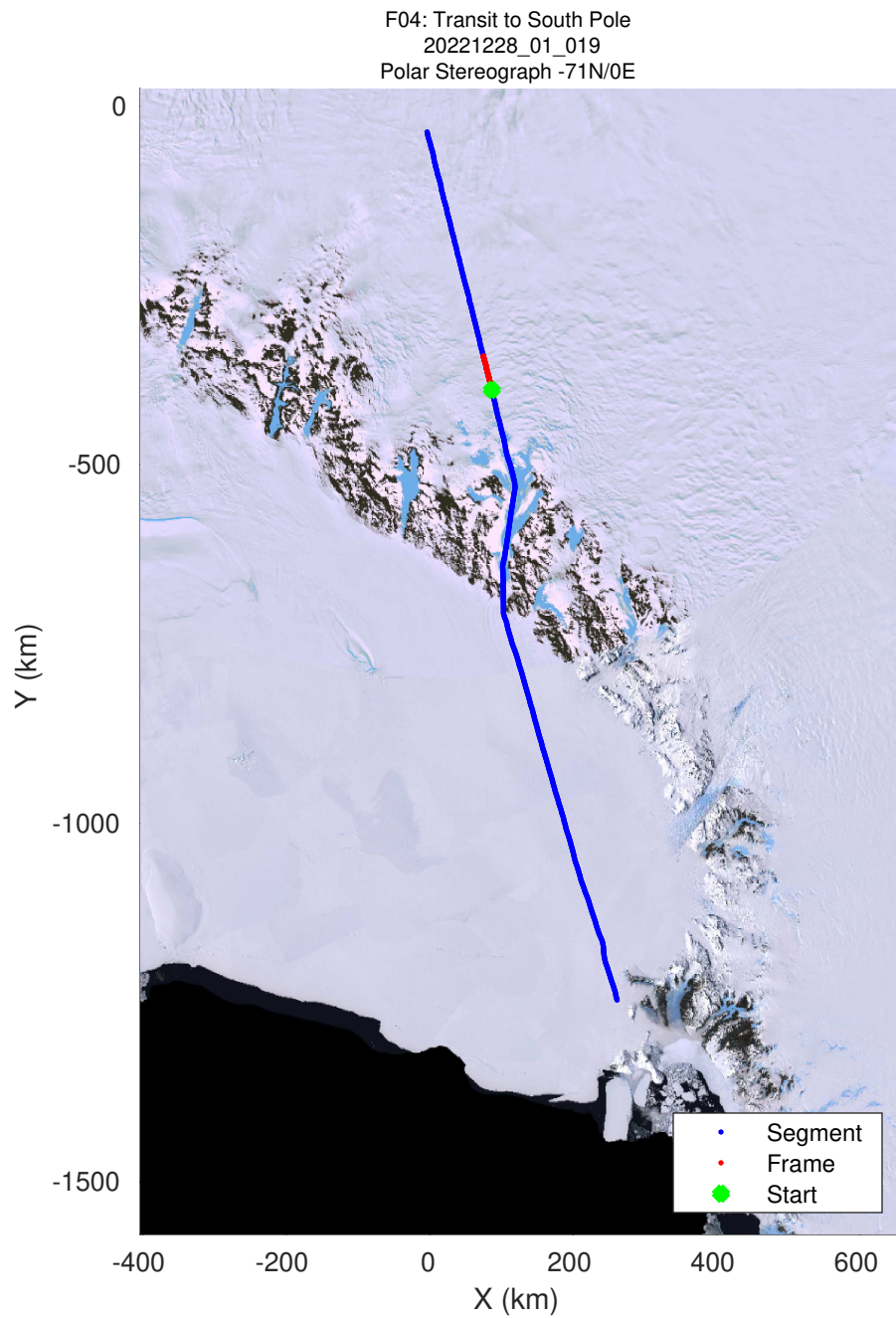

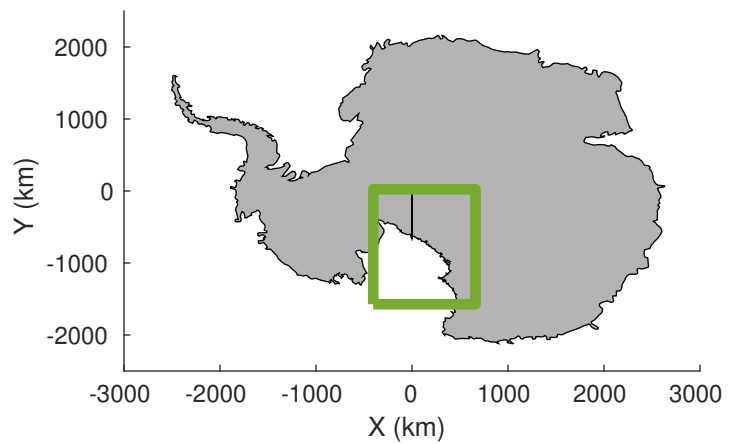
rds 2022\_Antarctica\_BaslerMKB: "F04: Transit to South Pole" 20221228\_01\_018: 24:34:09.1 to 24:44:02.9 GPS



UTIG MARFA -- COLDEX


rds 2022\_Antarctica\_BaslerMKB: "F04: Transit to South Pole" 20221228\_01\_018: 24:34:09.1 to 24:44:02.9 GPS





UTIG MARFA -- COLDEX

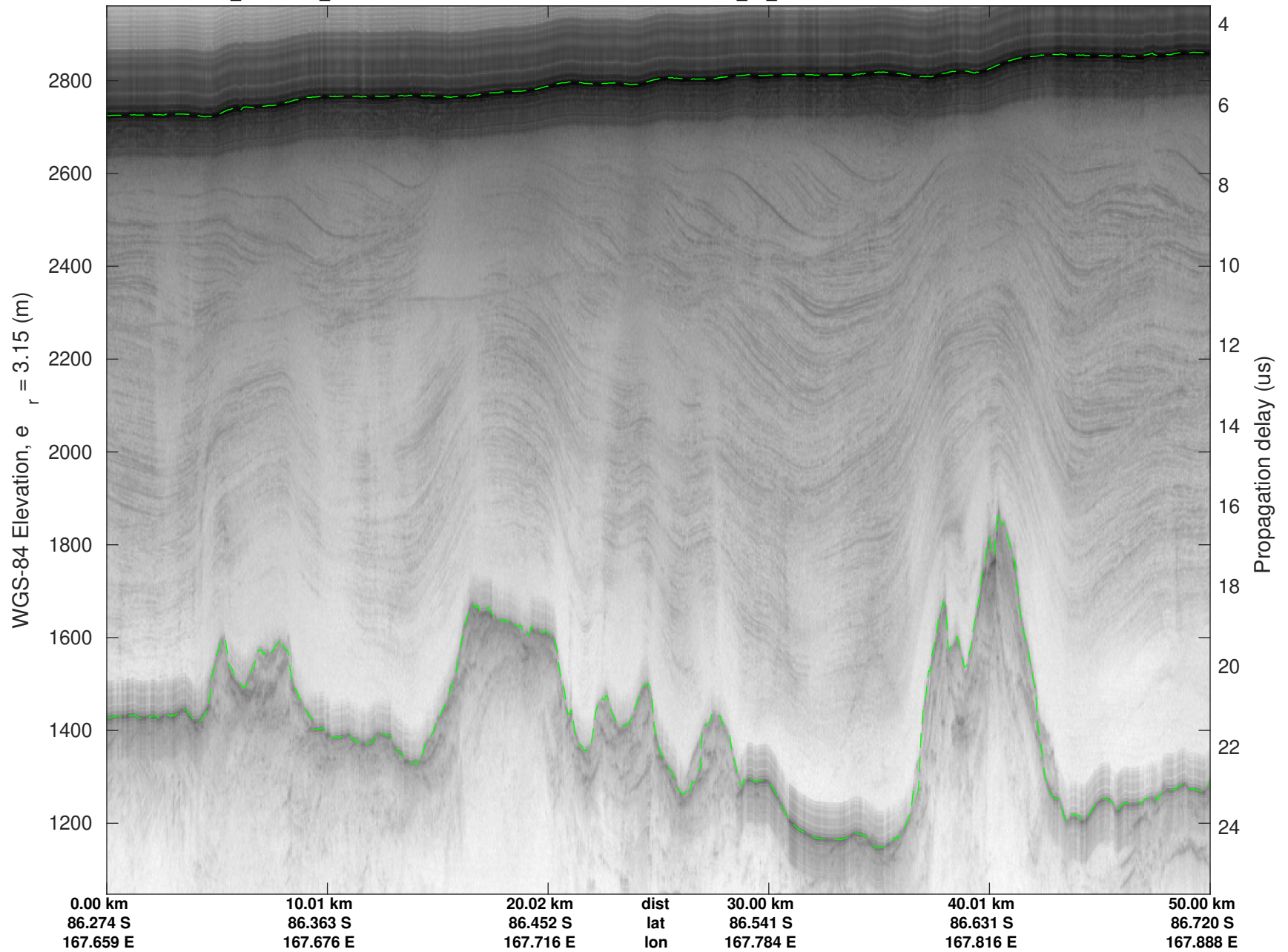
rds 2022\_Antarctica\_BaslerMKB: "F04: Transit to South Pole" 20221228\_01\_019: 24:44:03.2 to 24:53:56.2 GPS

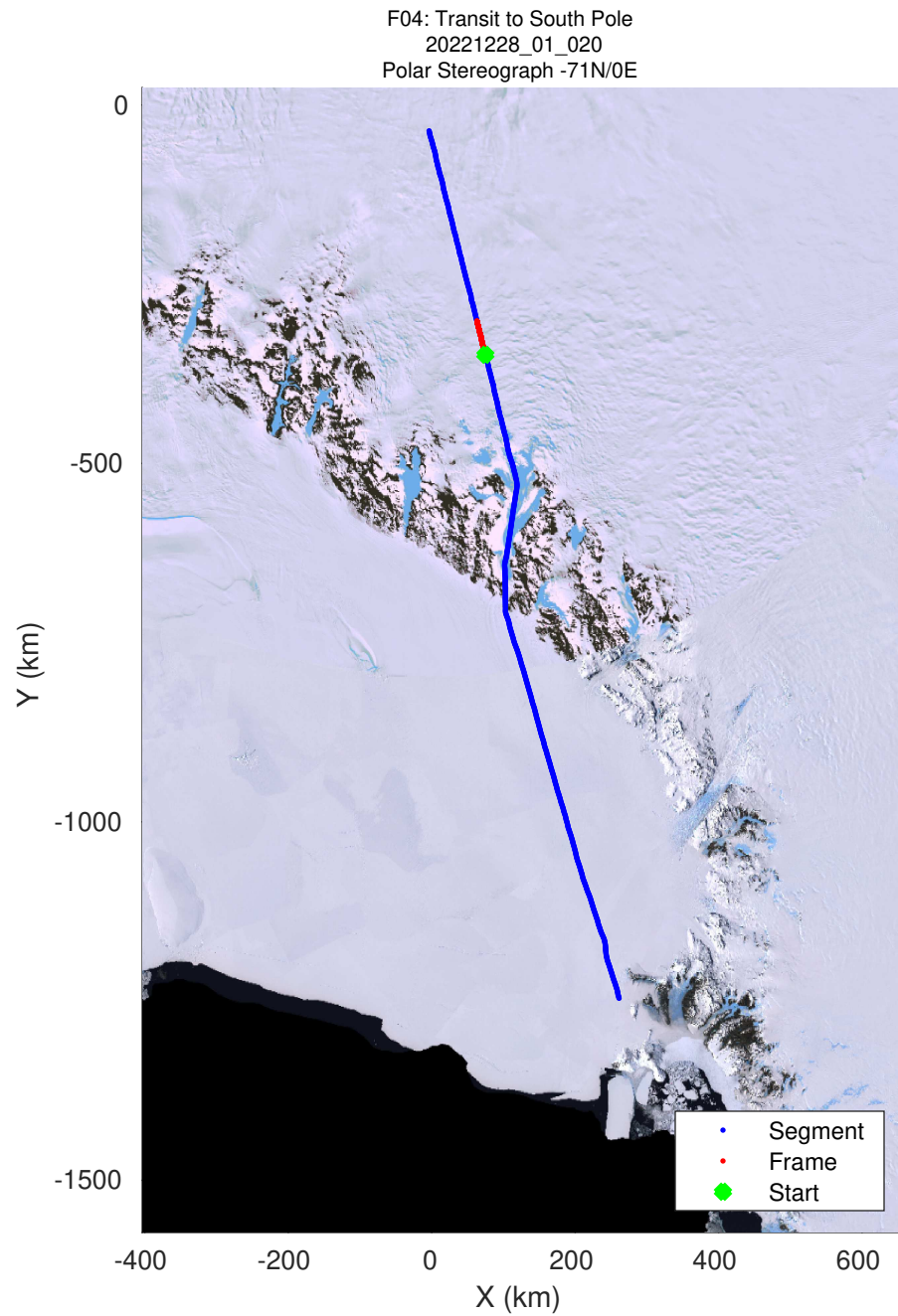
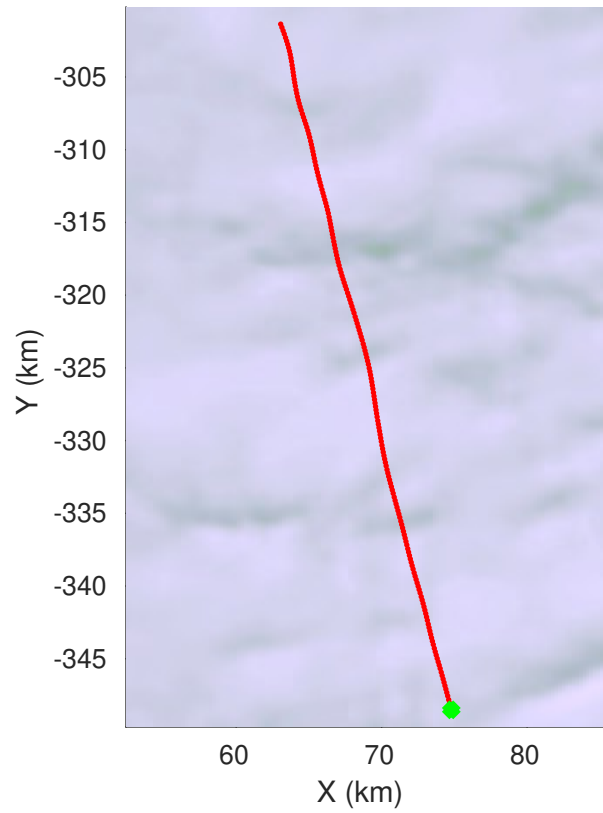
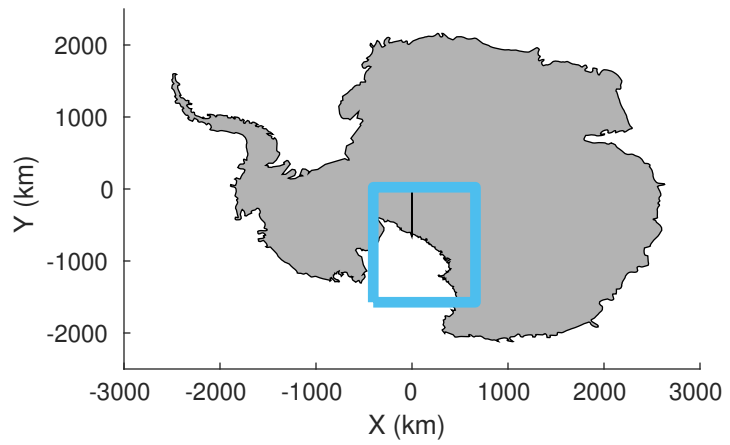




UTIG MARFA -- COLDEX

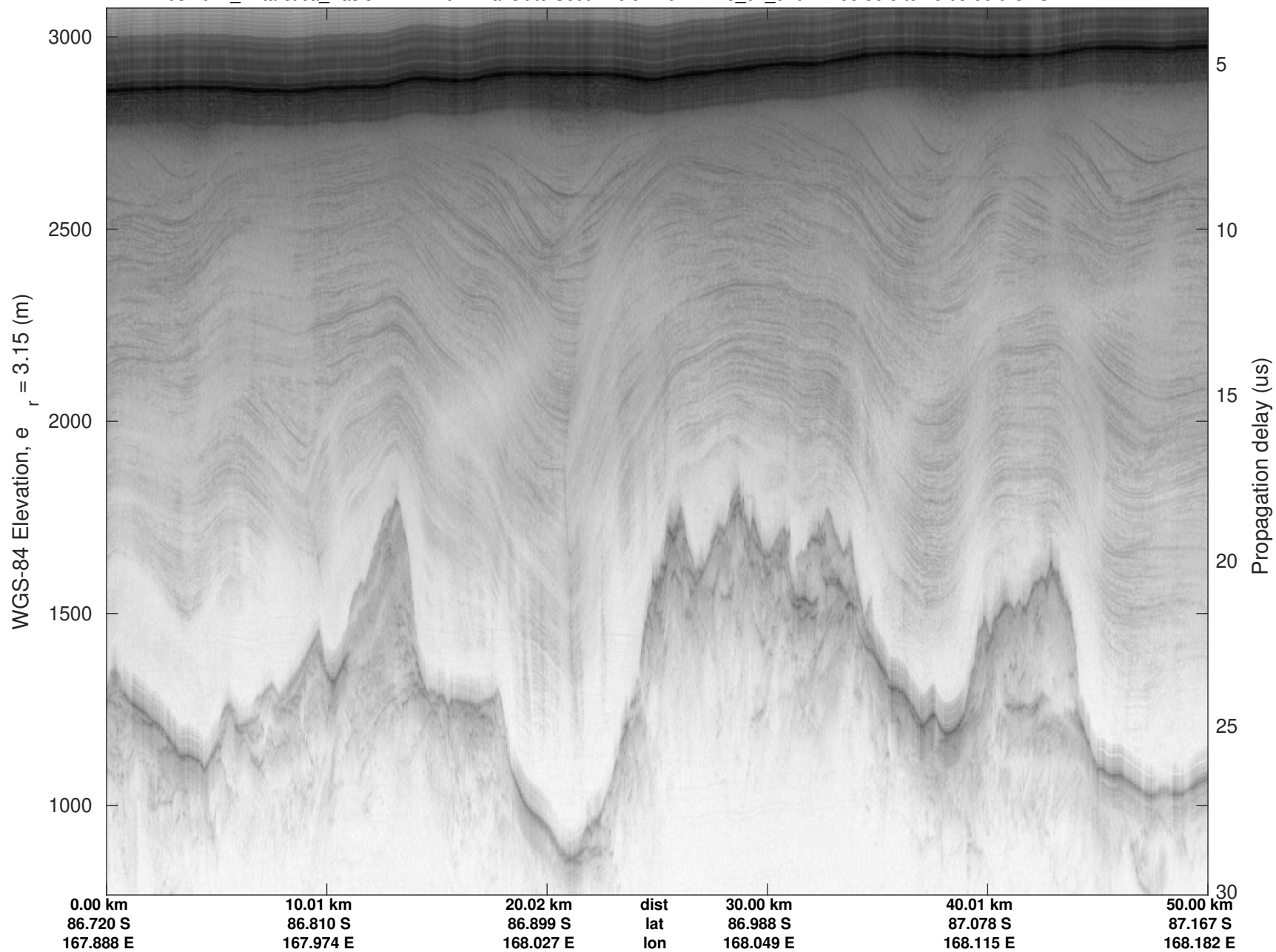
rds 2022\_Antarctica\_BaslerMKB: "F04: Transit to South Pole" 20221228\_01\_019: 24:44:03.2 to 24:53:56.2 GPS





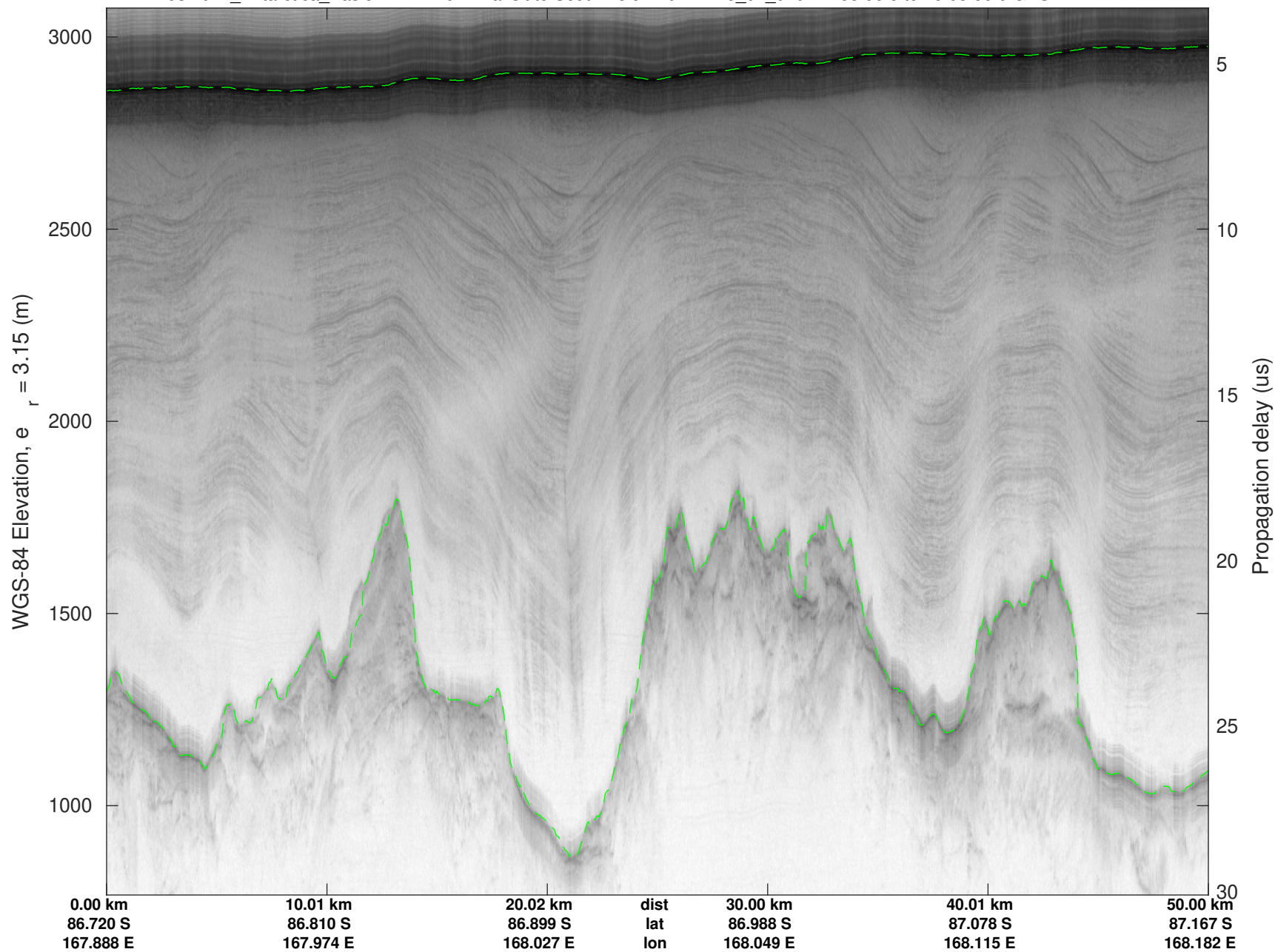
UTIG MARFA -- COLDEX

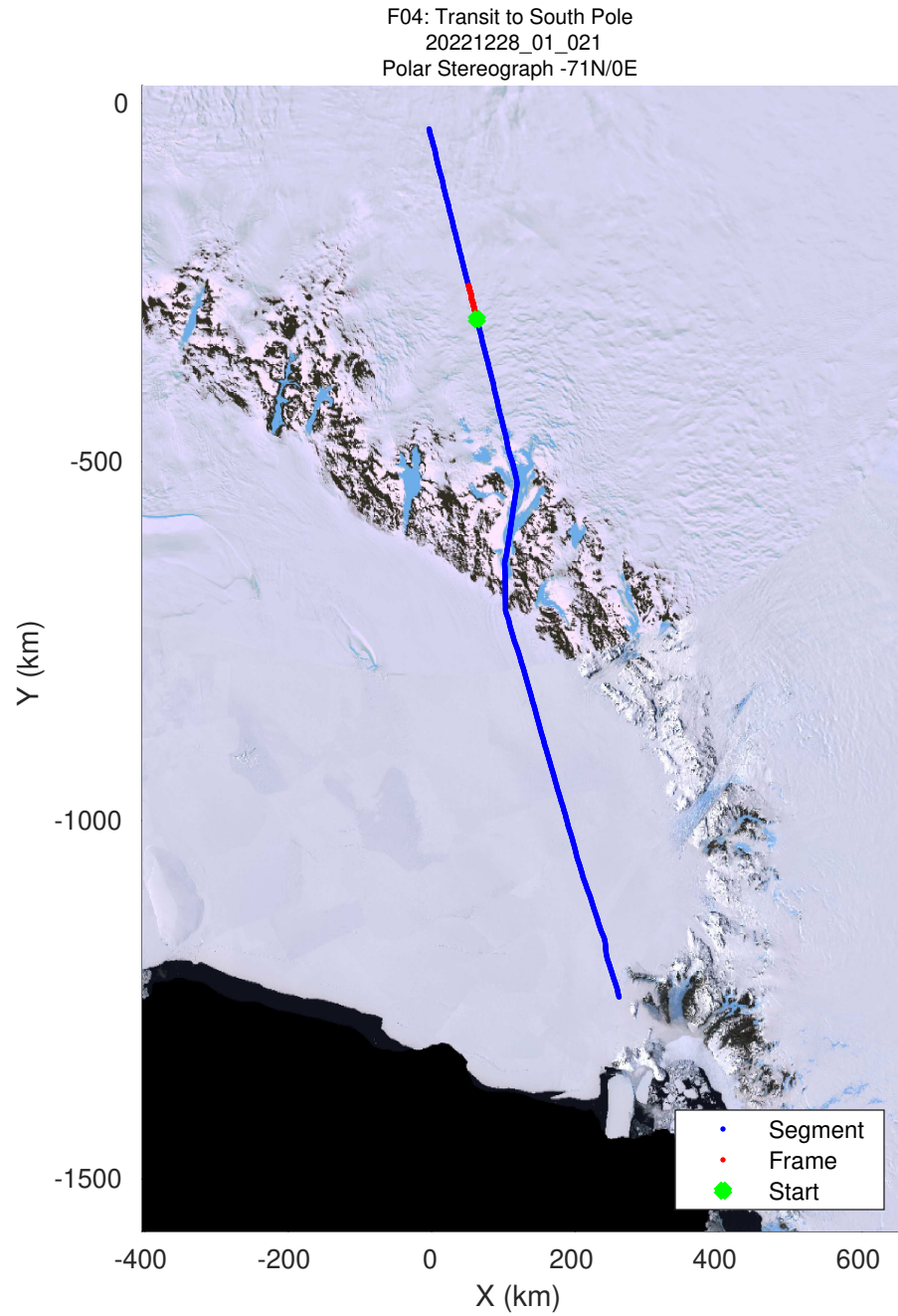
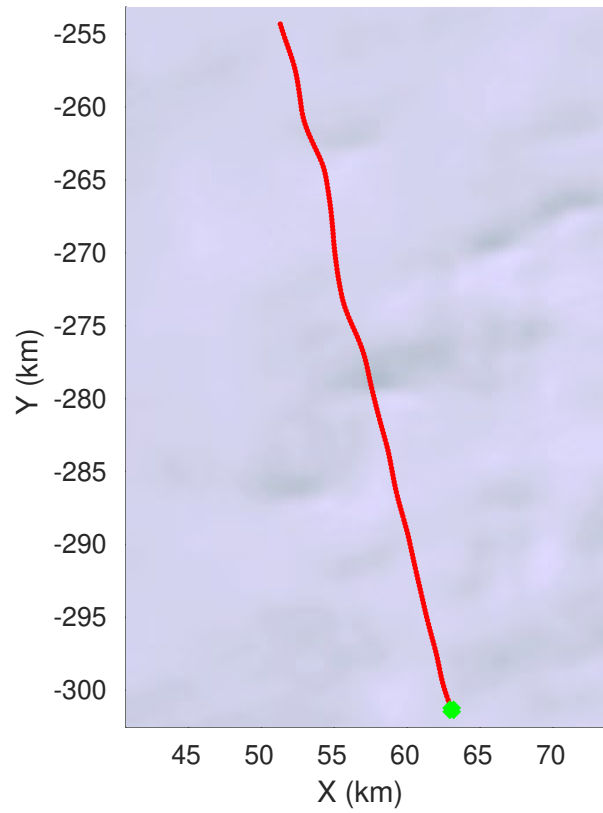
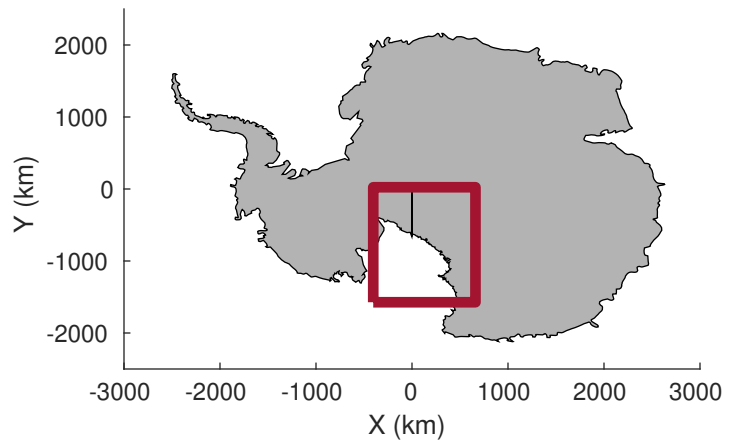
rds 2022\_Antarctica\_BaslerMKB: "F04: Transit to South Pole" 20221228\_01\_020: 24:53:56.5 to 25:03:56.0 GPS



UTIG MARFA -- COLDEX


rds 2022\_Antarctica\_BaslerMKB: "F04: Transit to South Pole" 20221228\_01\_020: 24:53:56.5 to 25:03:56.0 GPS



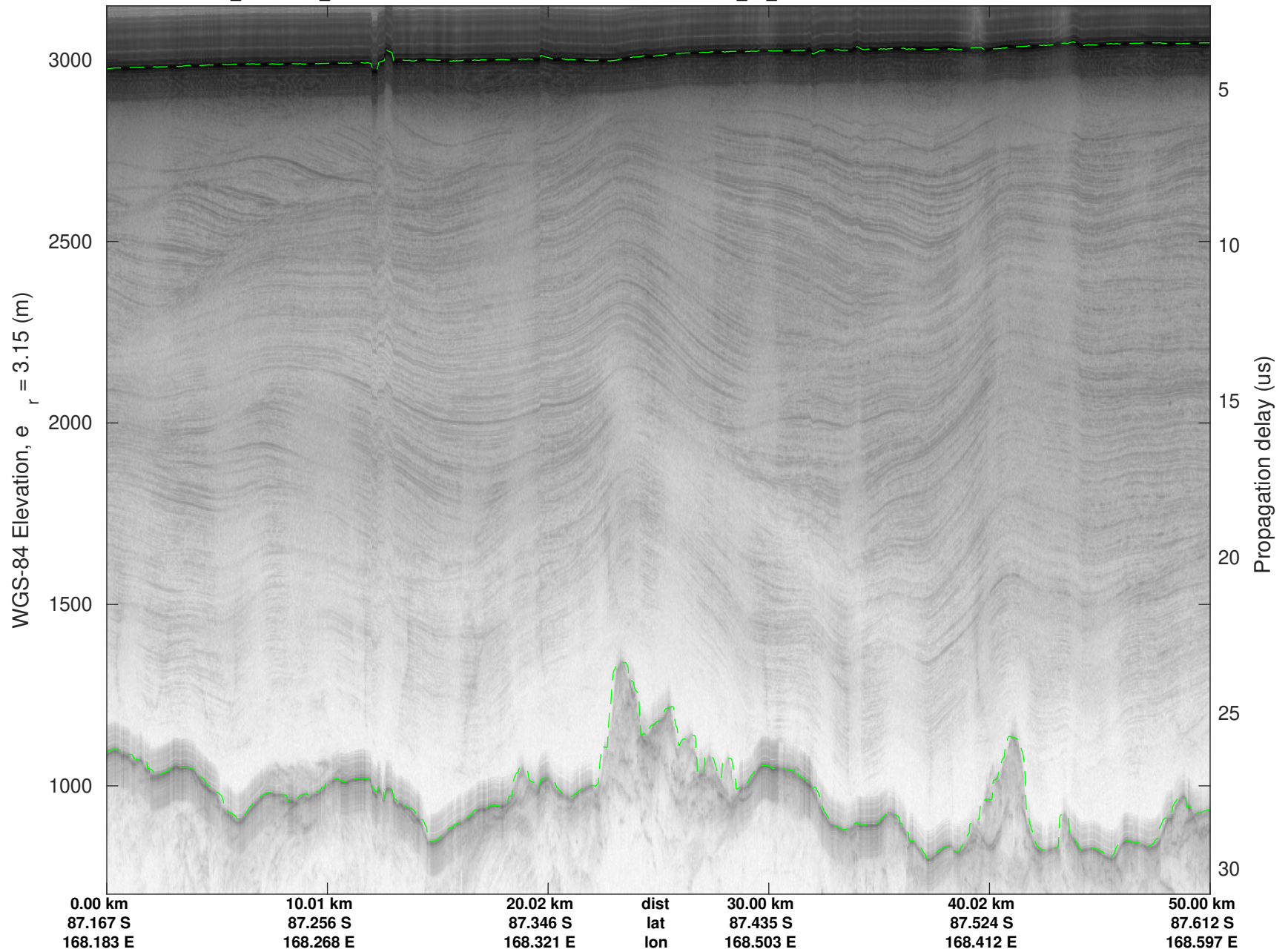


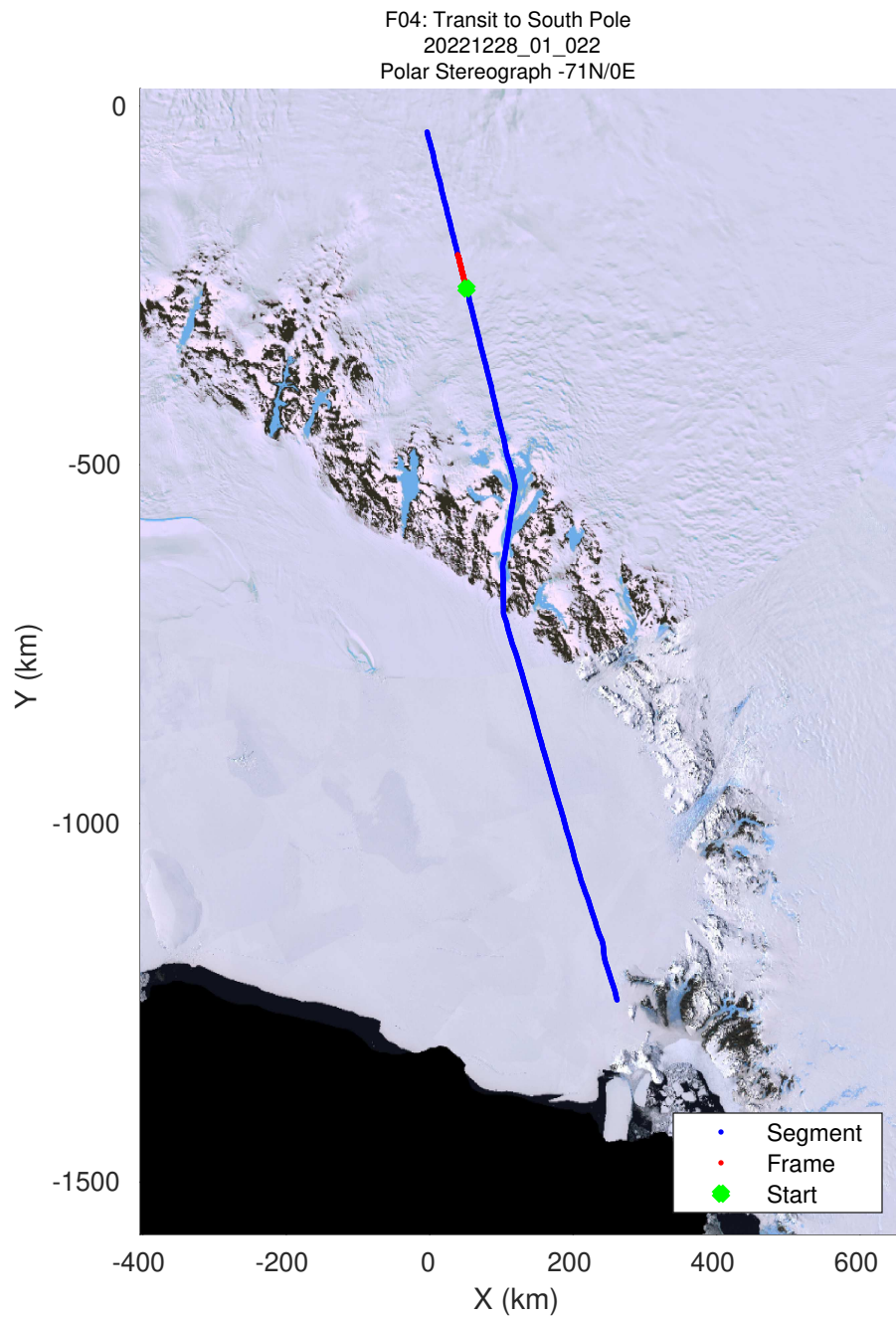
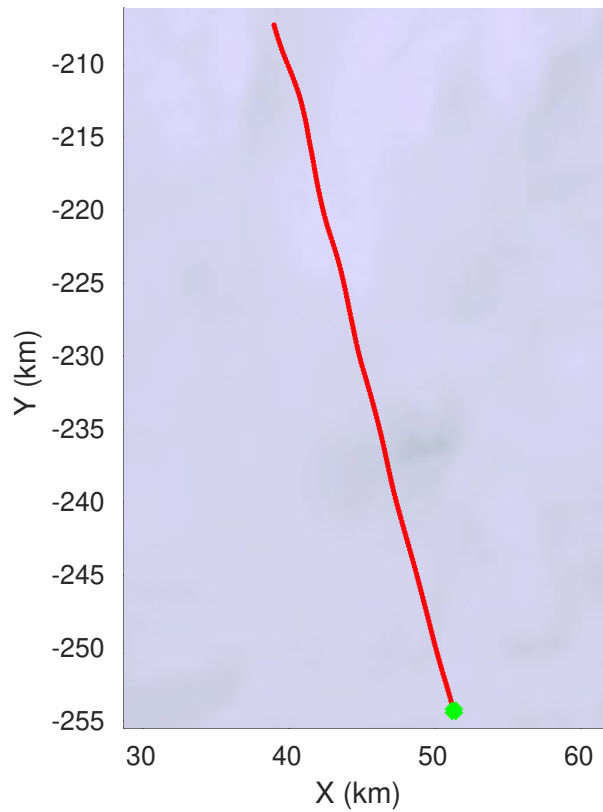
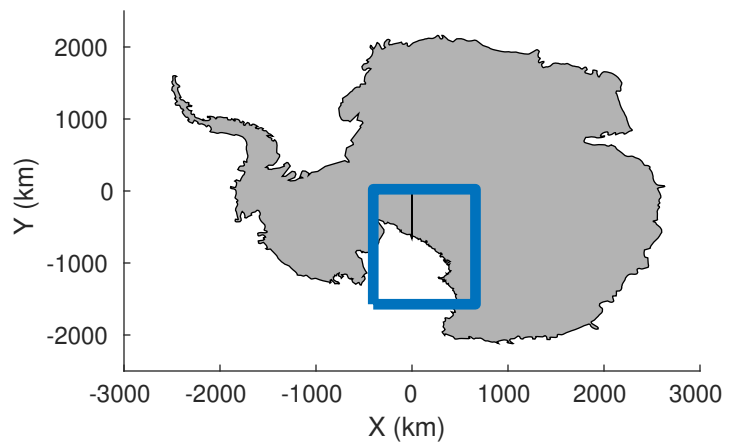
UTIG MARFA -- COLDEX

rds 2022\_Antarctica\_BaslerMKB: "F04: Transit to South Pole" 20221228\_01\_021: 25:03:56.3 to 25:13:52.9 GPS



UTIG MARFA -- COLDEX  
rds 2022\_Antarctica\_BaslerMKB: "F04: Transit to South Pole" 20221228\_01\_021: 25:03:56.3 to 25:13:52.9 GPS








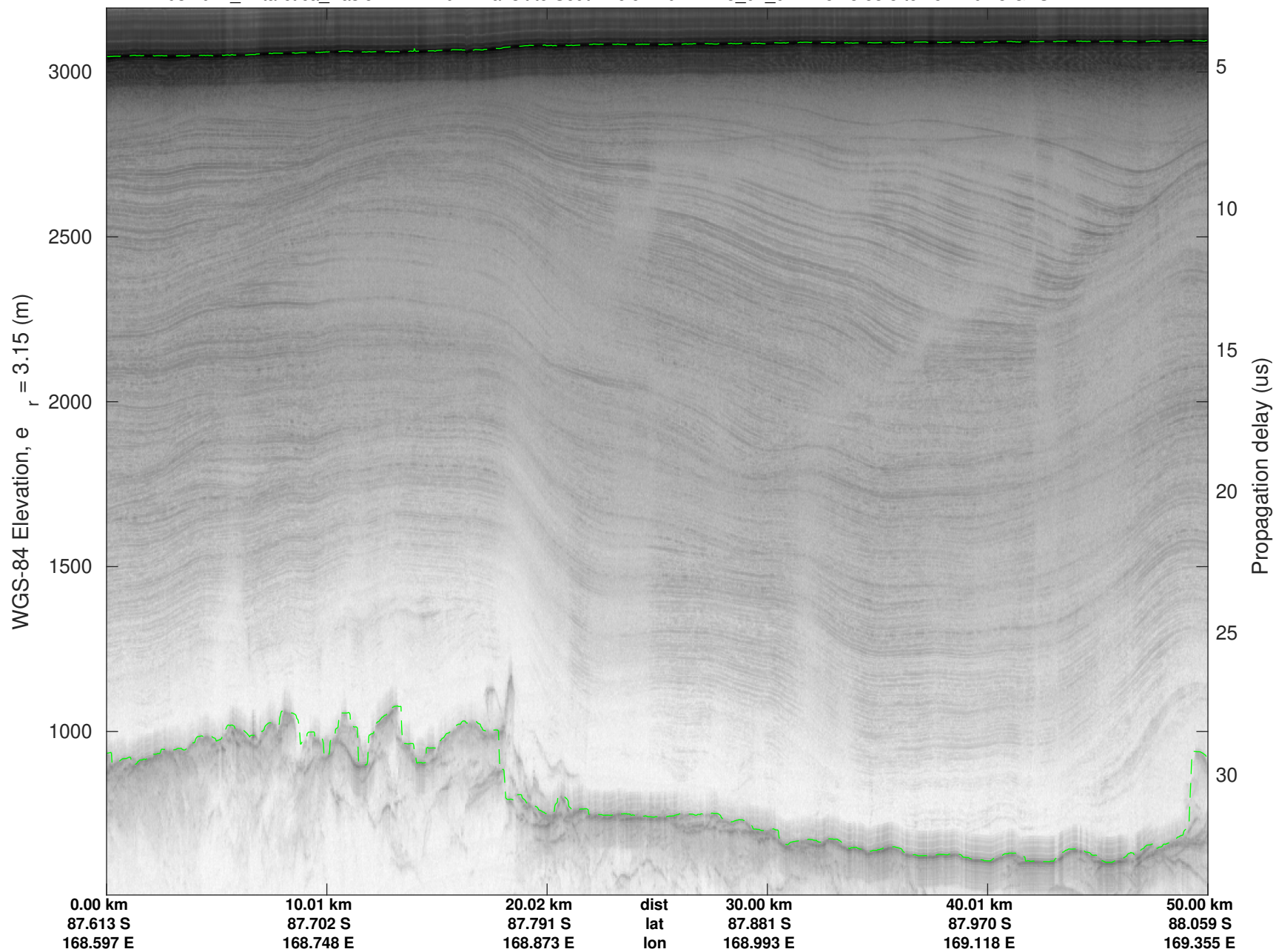
UTIG MARFA -- COLDEX

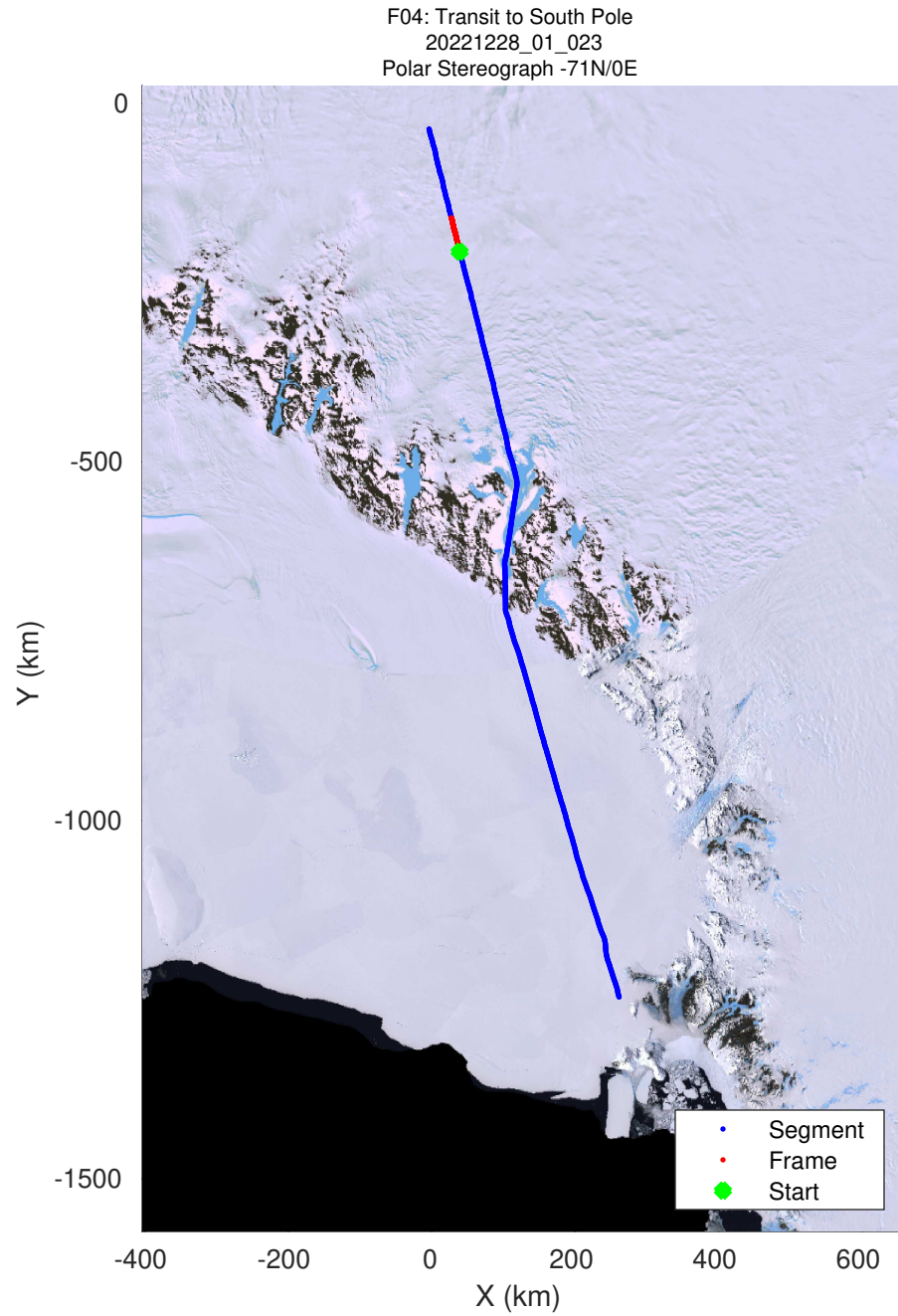
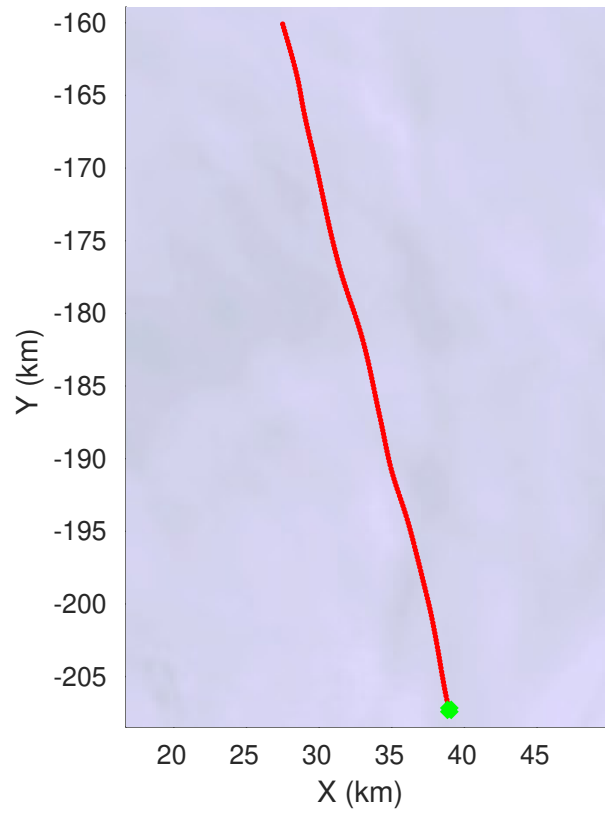
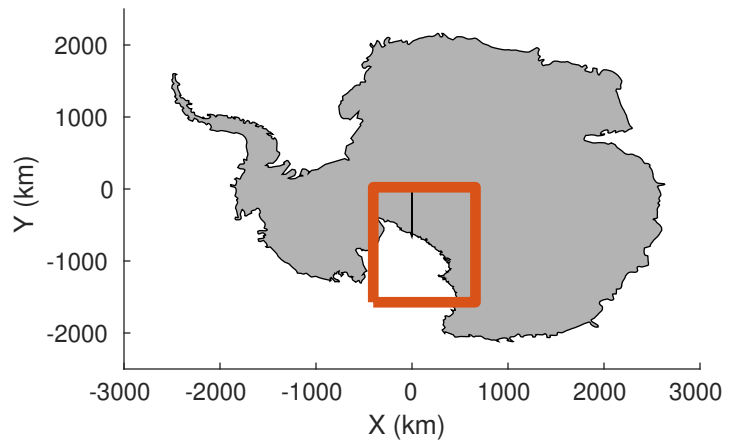
rds 2022\_Antarctica\_BaslerMKB: "F04: Transit to South Pole" 20221228\_01\_022: 25:13:53.3 to 25:24:04.3 GPS



UTIG MARFA -- COLDEX

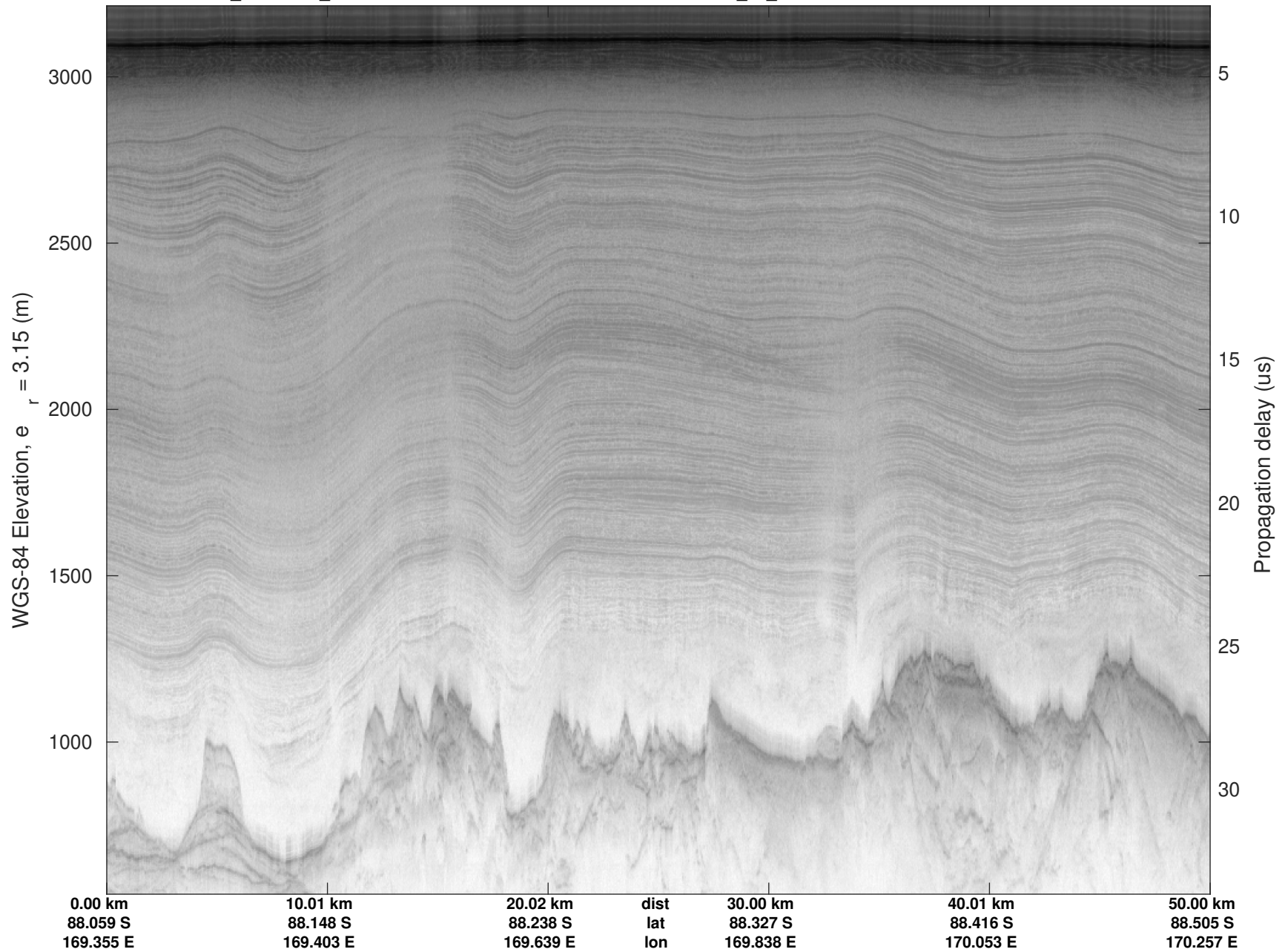
rds 2022\_Antarctica\_BaslerMKB: "F04: Transit to South Pole" 20221228\_01\_022: 25:13:53.3 to 25:24:04.3 GPS





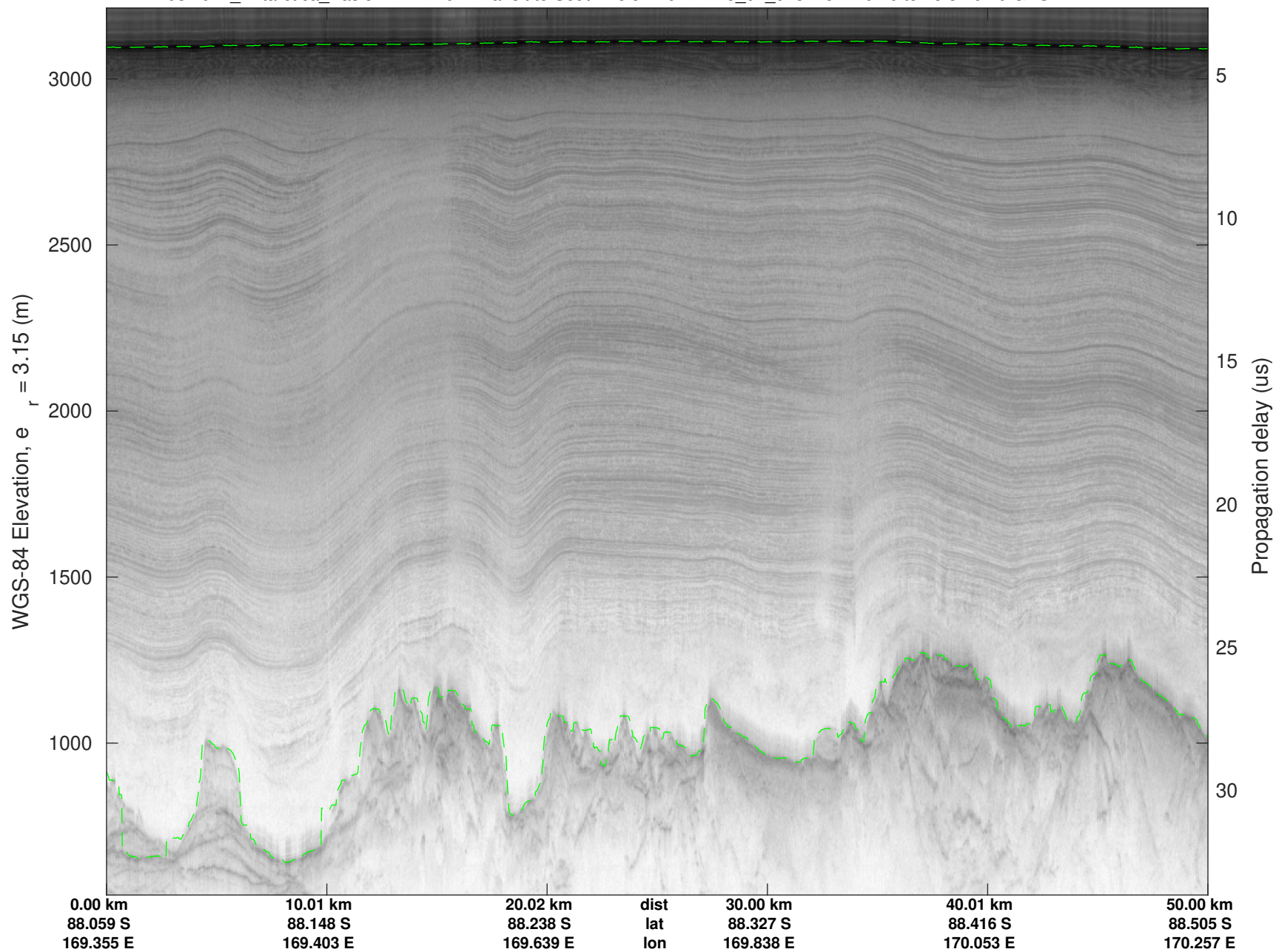
UTIG MARFA -- COLDEX

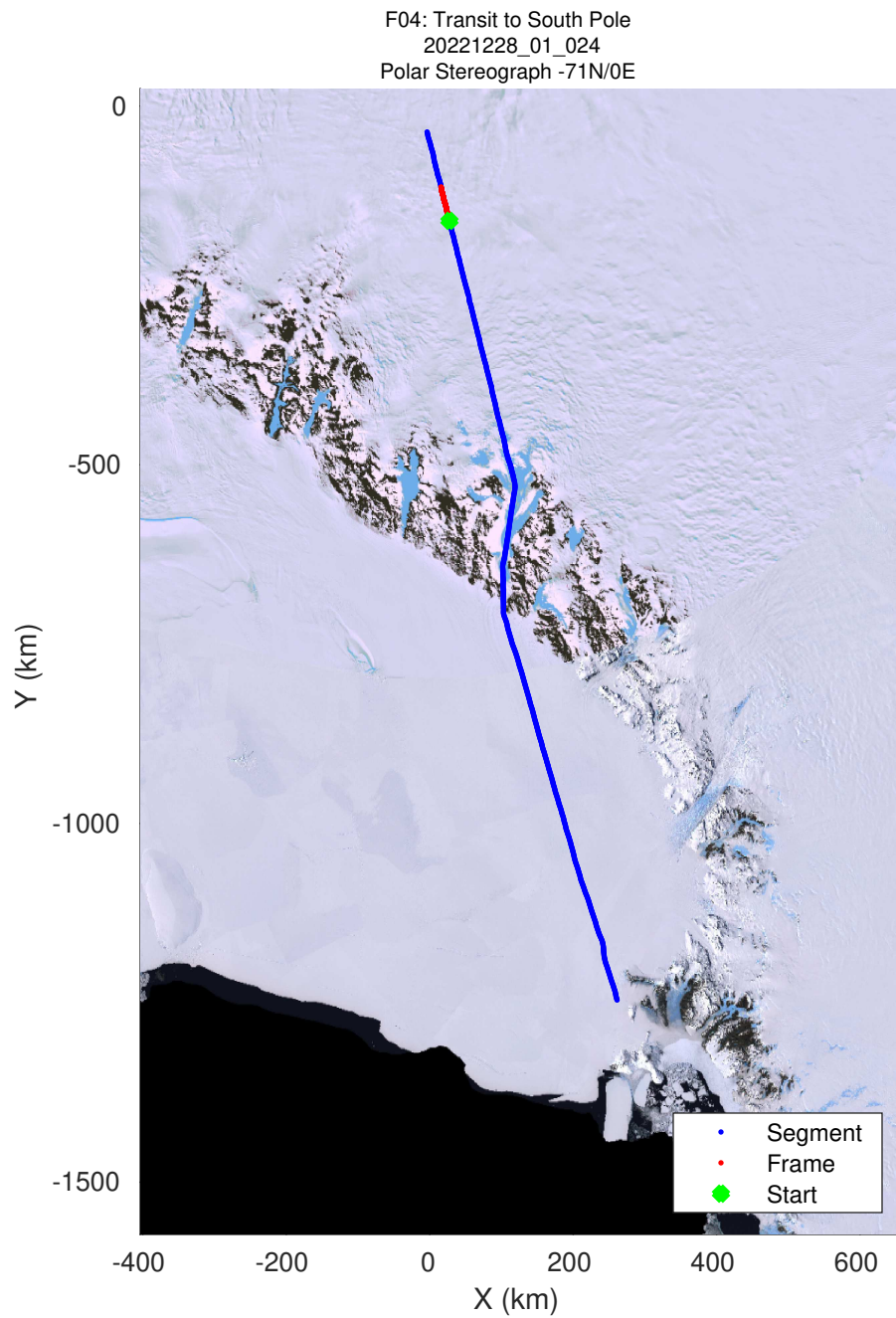
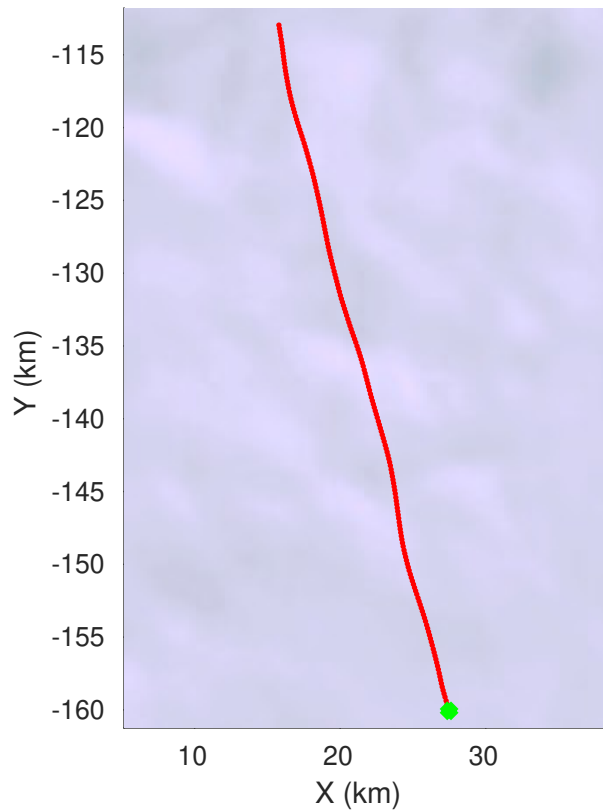
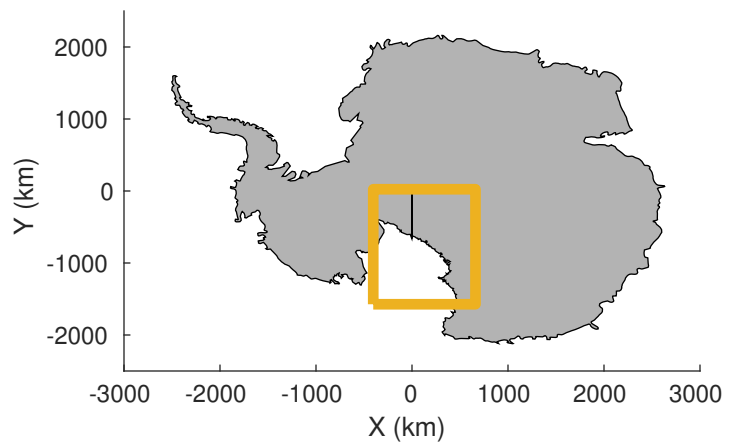
rds 2022\_Antarctica\_BaslerMKB: "F04: Transit to South Pole" 20221228\_01\_023: 25:24:04.6 to 25:34:01.0 GPS



UTIG MARFA -- COLDEX

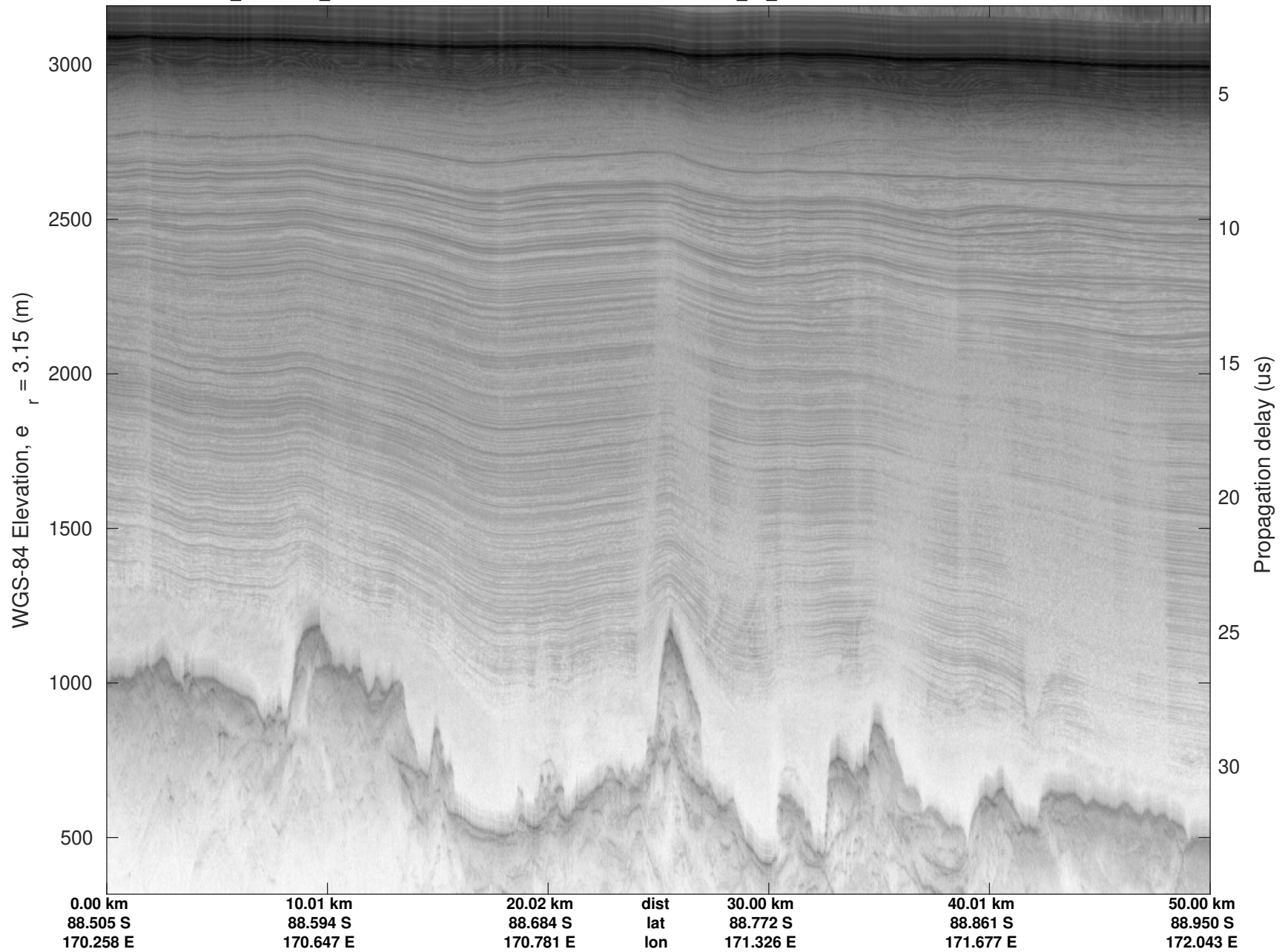
rds 2022\_Antarctica\_BaslerMKB: "F04: Transit to South Pole" 20221228\_01\_023: 25:24:04.6 to 25:34:01.0 GPS





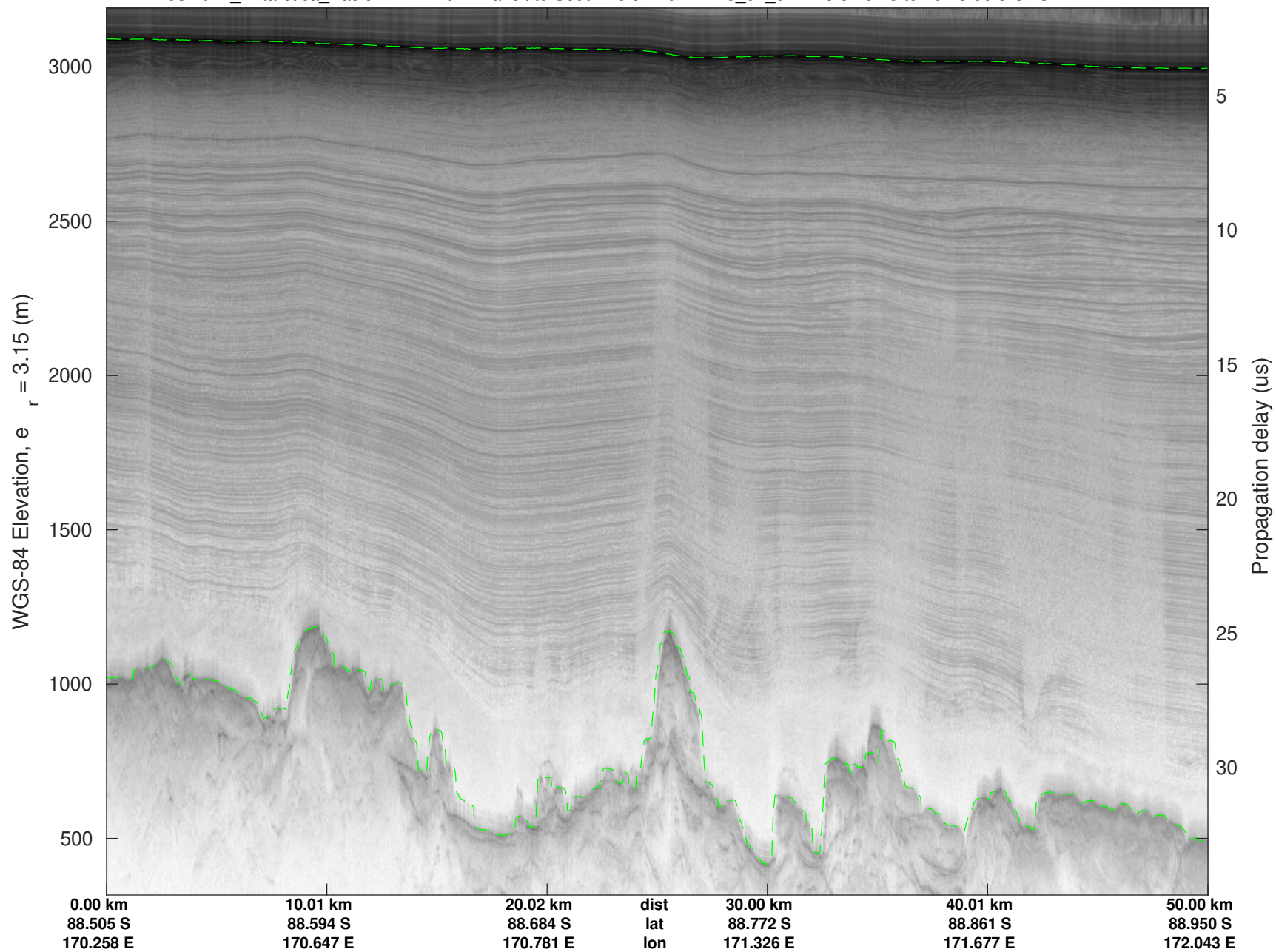
UTIG MARFA -- COLDEX

rds 2022\_Antarctica\_BaslerMKB: "F04: Transit to South Pole" 20221228\_01\_024: 25:34:01.3 to 25:43:50.3 GPS

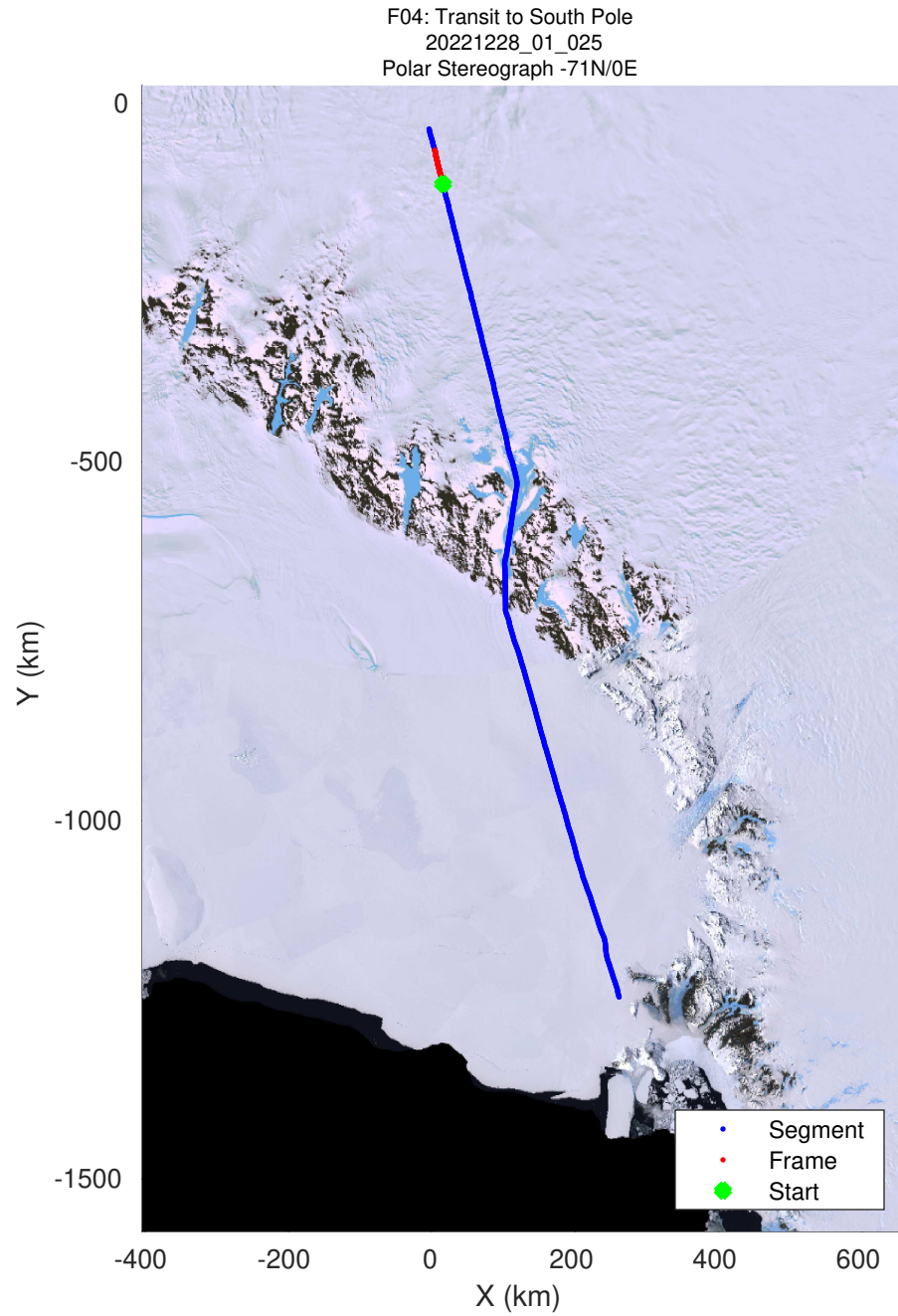
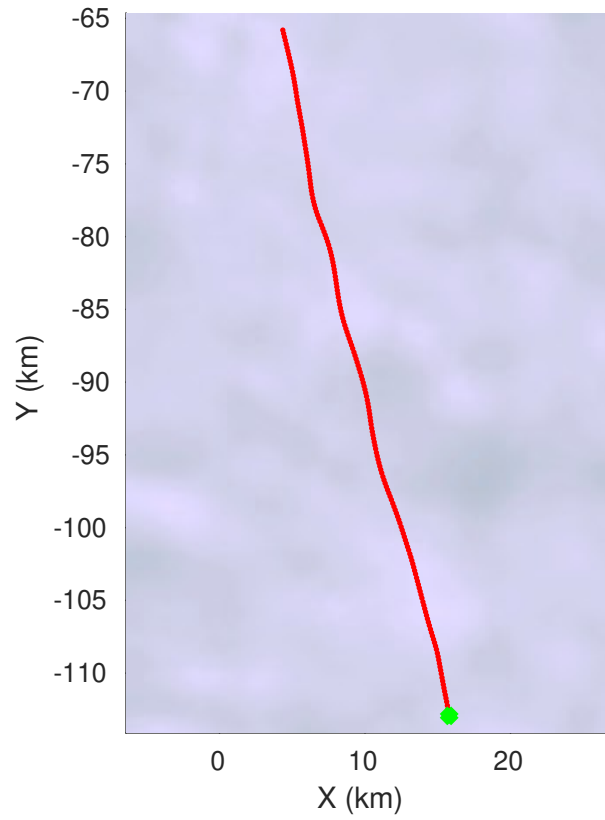
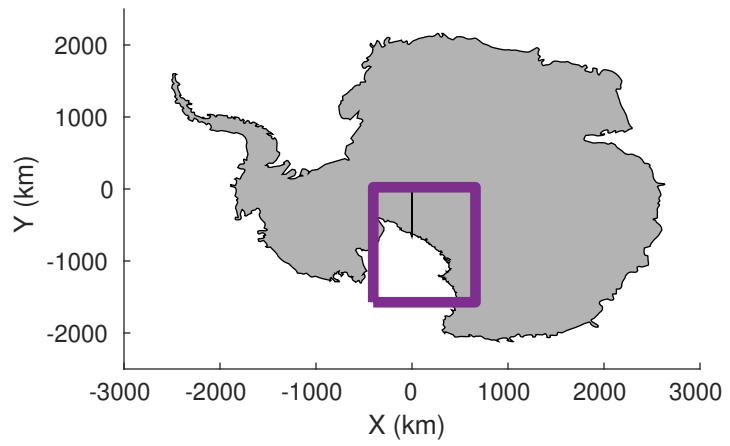


UTIG MARFA -- COLDEX

rds 2022\_Antarctica\_BaslerMKB: "F04: Transit to South Pole" 20221228\_01\_024: 25:34:01.3 to 25:43:50.3 GPS








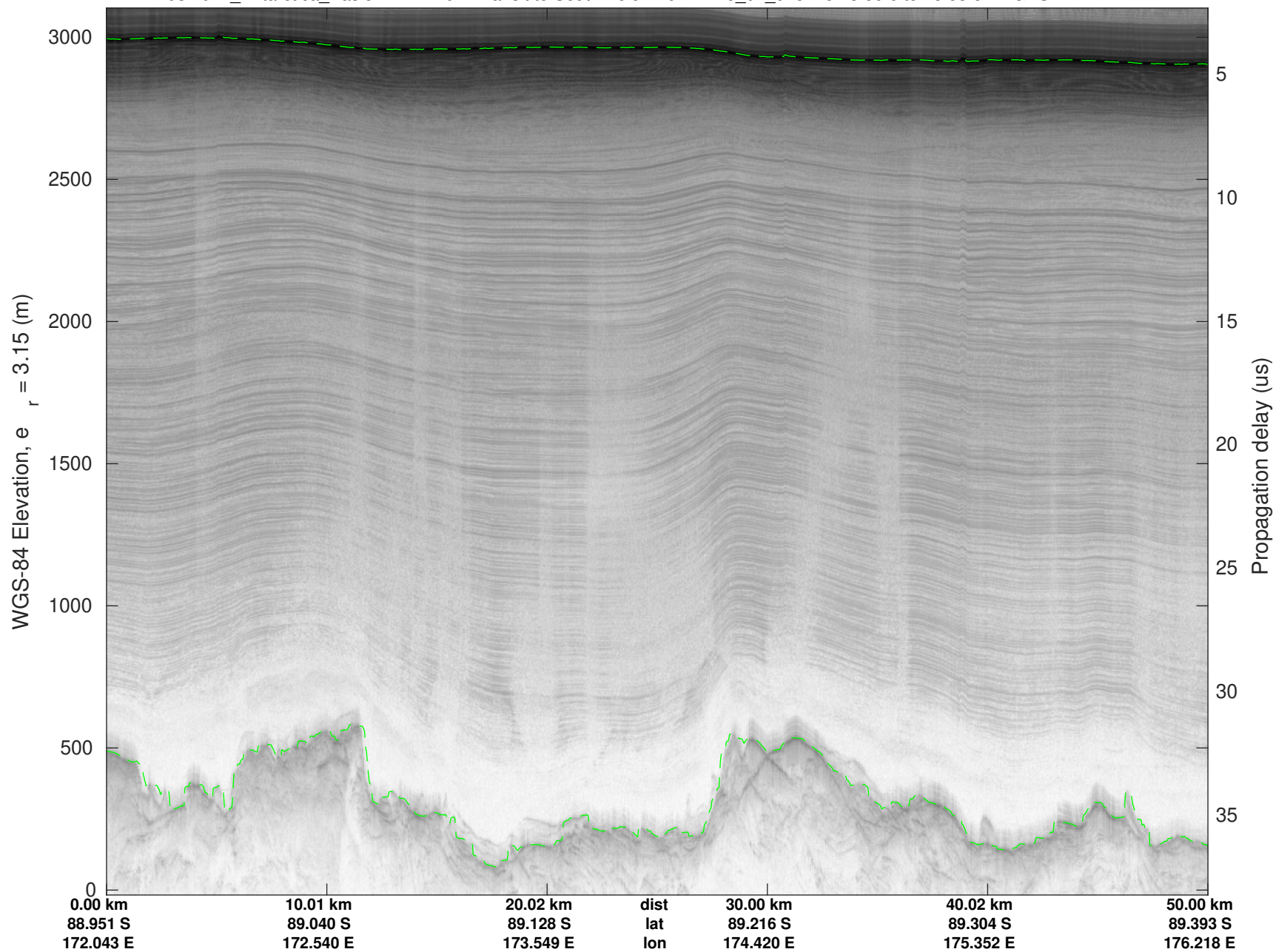
UTIG MARFA -- COLDEX

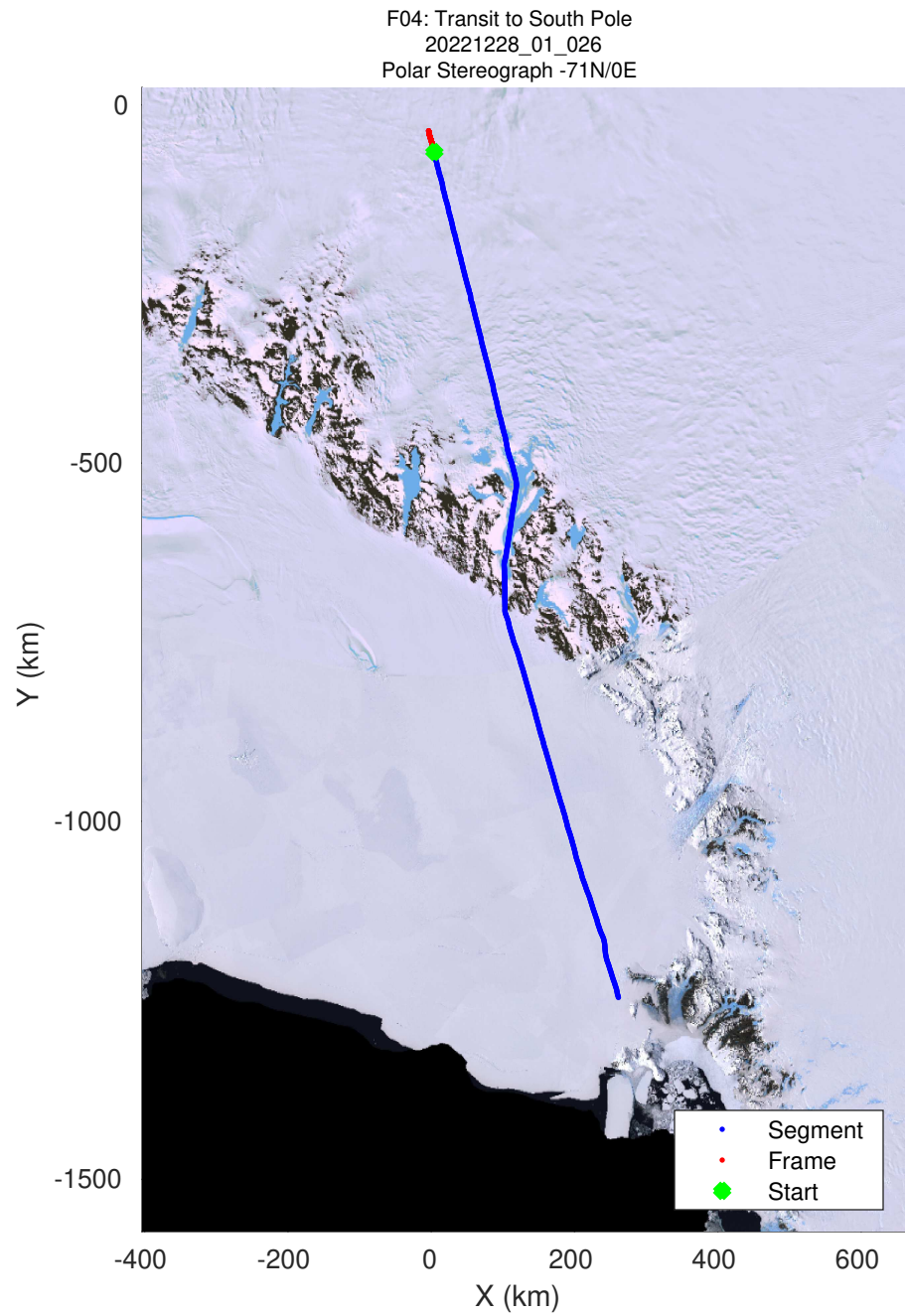
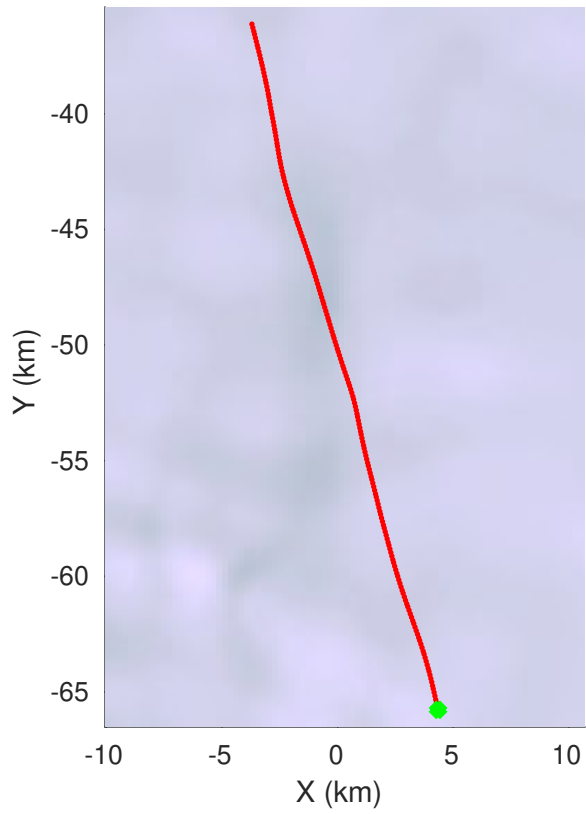
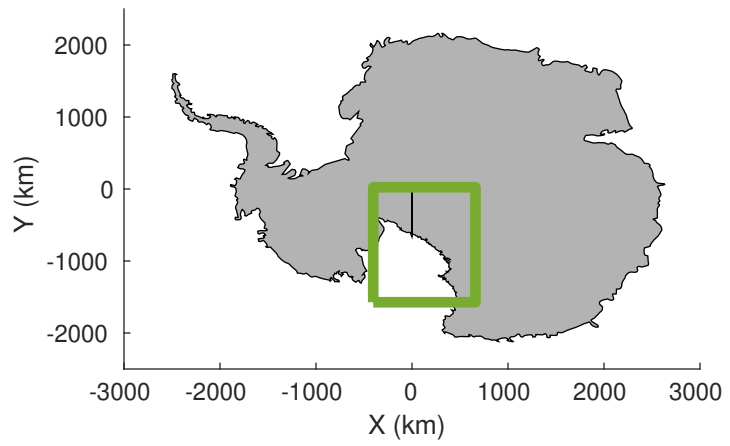
rds 2022\_Antarctica\_BaslerMKB: "F04: Transit to South Pole" 20221228\_01\_025: 25:43:50.6 to 25:53:51.1 GPS



UTIG MARFA -- COLDEX


rds 2022\_Antarctica\_BaslerMKB: "F04: Transit to South Pole" 20221228\_01\_025: 25:43:50.6 to 25:53:51.1 GPS





UTIG MARFA -- COLDEX

rds 2022\_Antarctica\_BaslerMKB: "F04: Transit to South Pole" 20221228\_01\_026: 25:53:51.4 to 26:00:07.3 GPS



UTIG MARFA -- COLDEX

rds 2022\_Antarctica\_BaslerMKB: "F04: Transit to South Pole" 20221228\_01\_026: 25:53:51.4 to 26:00:07.3 GPS

