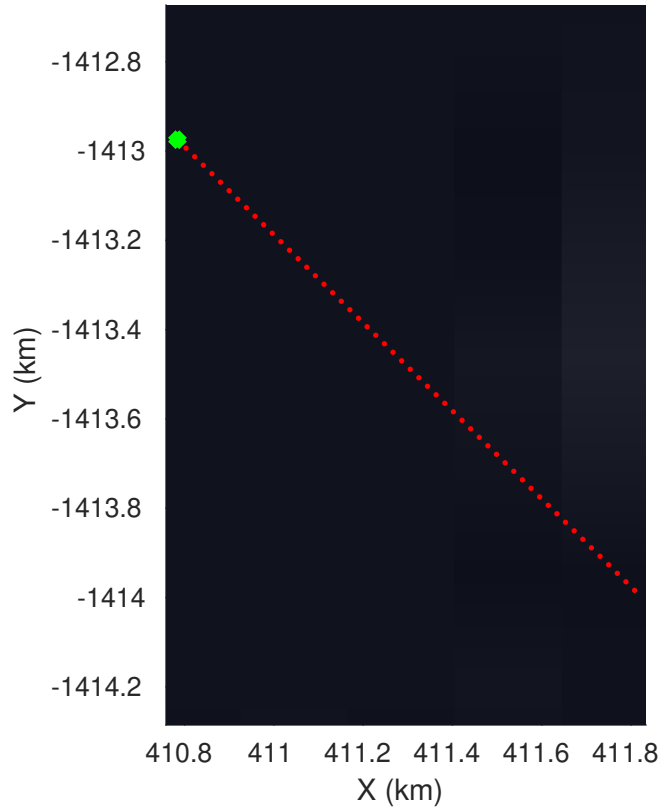
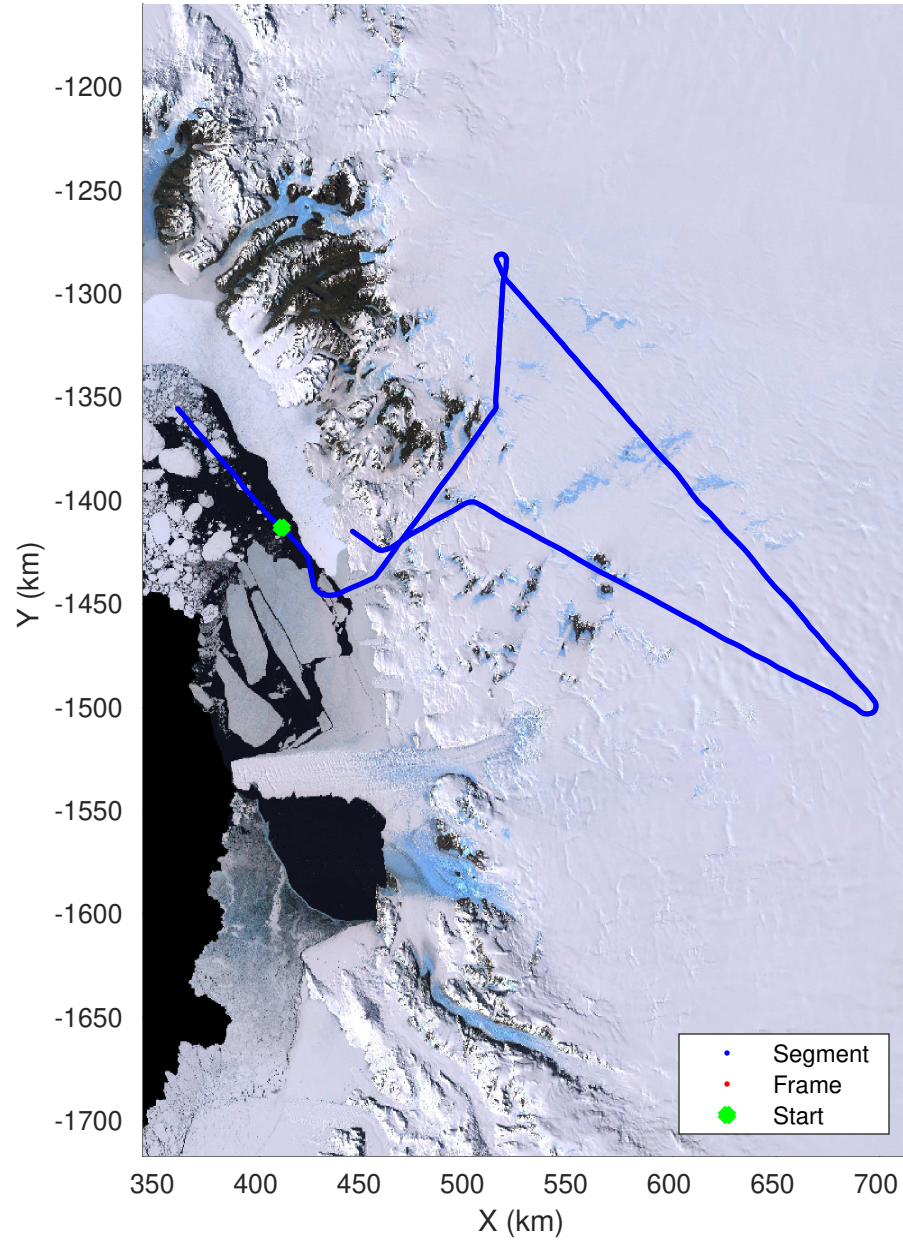



F01: McMurdo Test Flight  
 20221210\_01\_001  
 Polar Stereograph -71N/0E




UTIG MARFA -- COLDEX

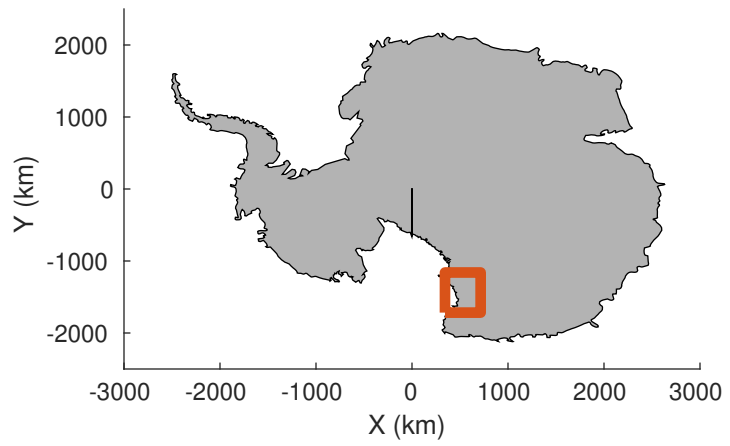
rds 2022\_Antarctica\_BaslerMKB: "F01: McMurdo Test Flight" 20221210\_01\_001: 01:25:44.6 to 01:35:46.8 GPS




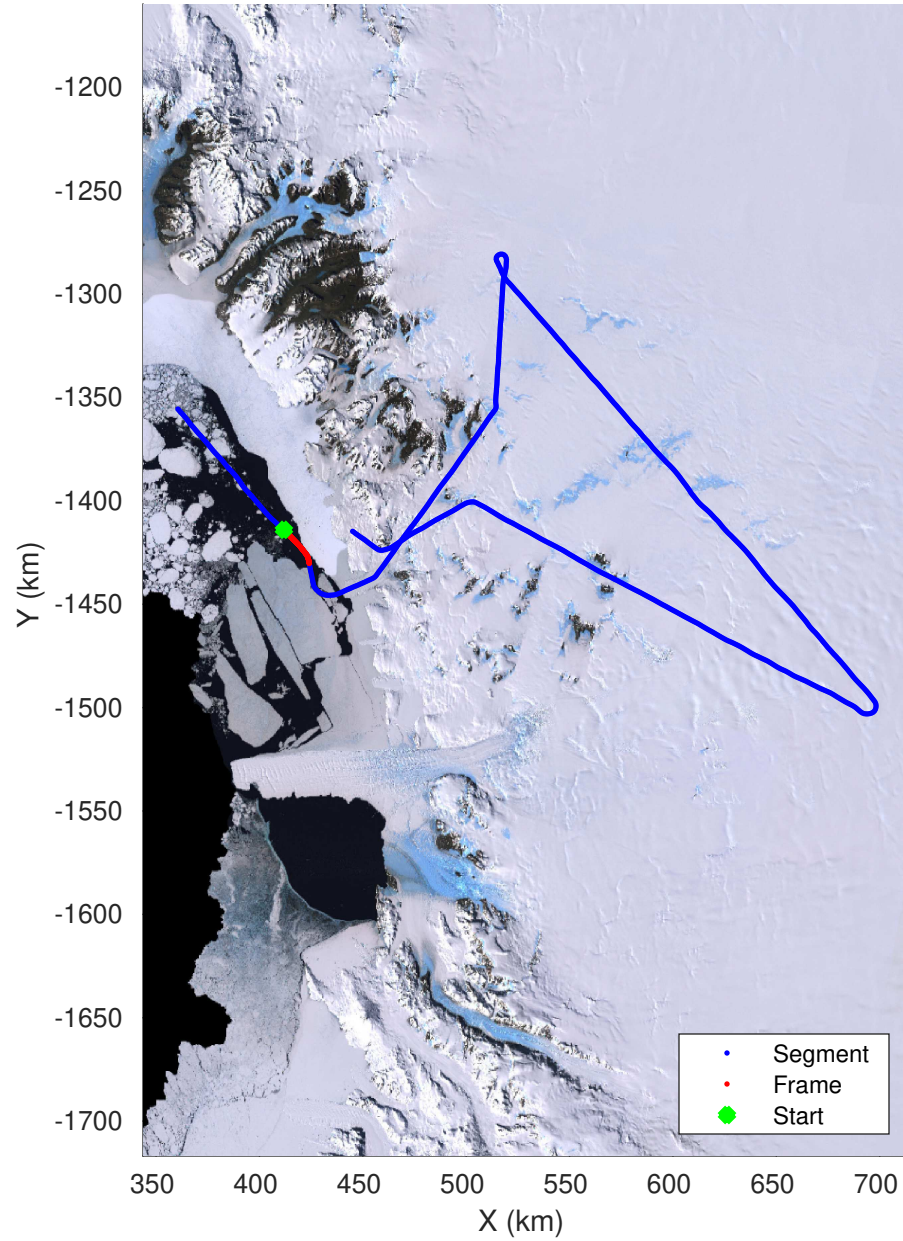
UTIG MARFA -- COLDEX

rds 2022\_Antarctica\_BaslerMKB: "F01: McMurdo Test Flight" 20221210\_01\_001: 01:25:44.6 to 01:35:46.8 GPS






F01: McMurdo Test Flight  
 20221210\_01\_002  
 Polar Stereograph -71N/0E




UTIG MARFA -- COLDEX

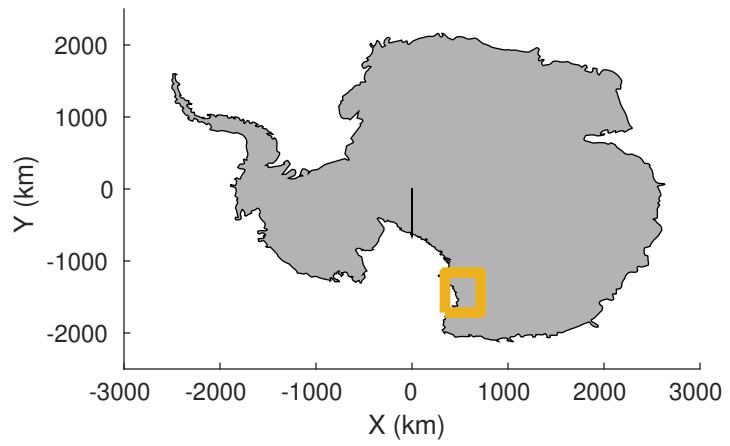
rds 2022\_Antarctica\_BaslerMKB: "F01: McMurdo Test Flight" 20221210\_01\_002: 01:35:58.1 to 01:46:43.5 GPS



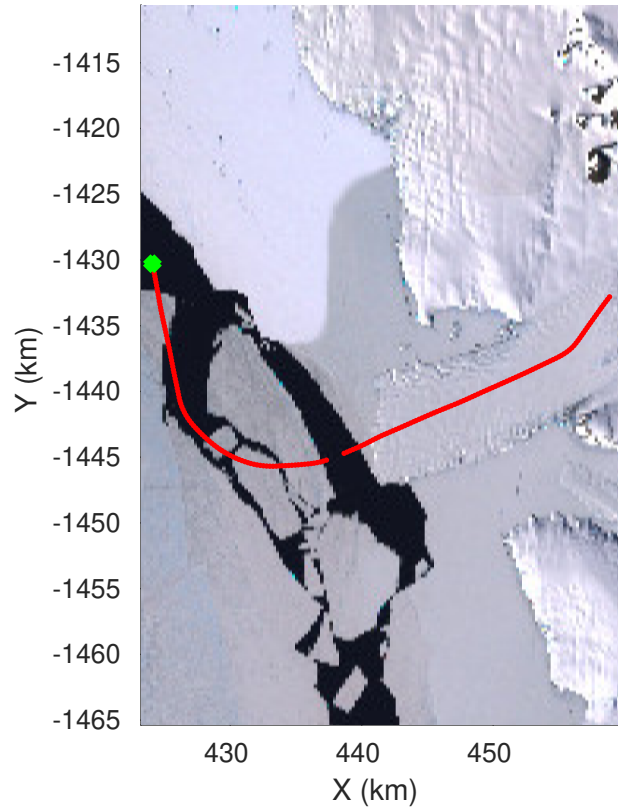
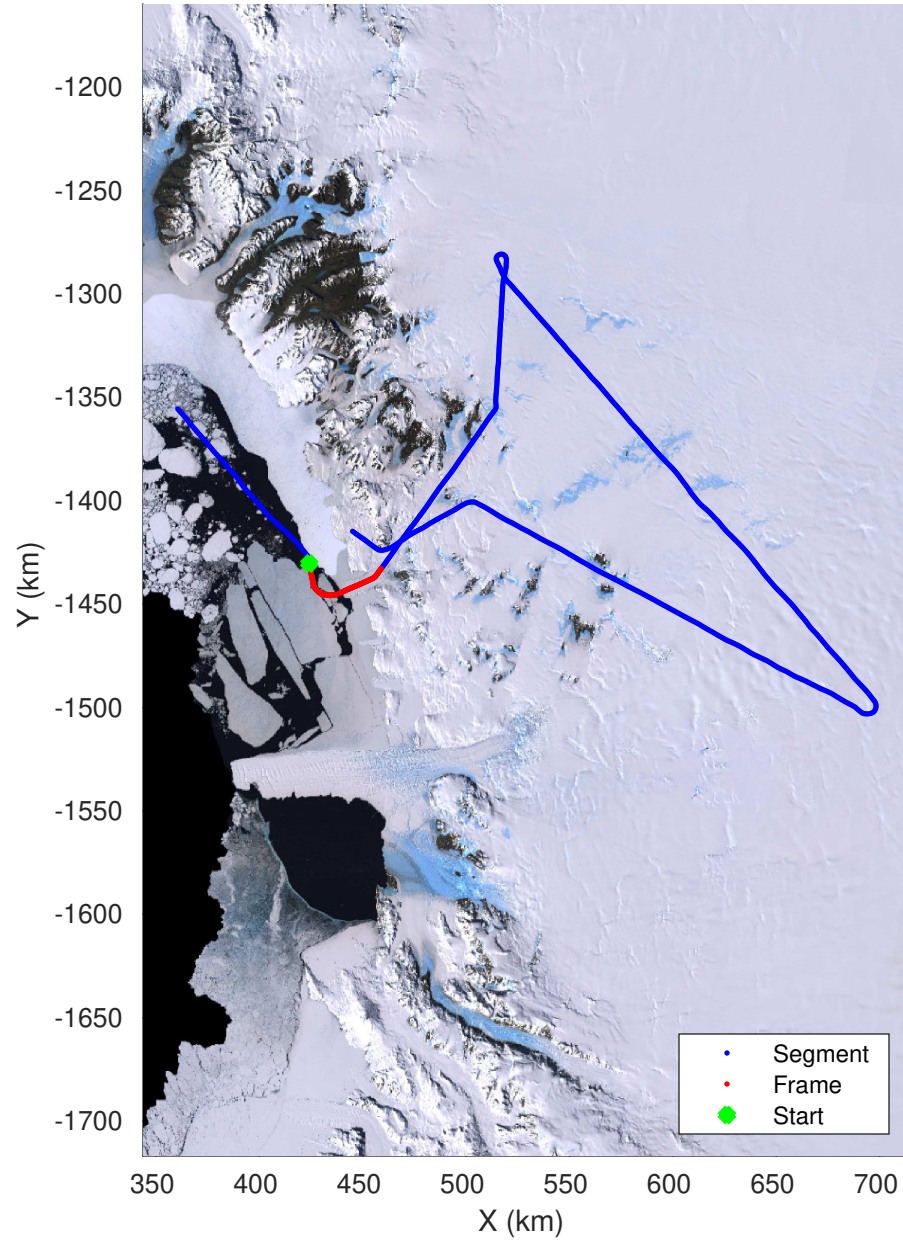
UTIG MARFA -- COLDEX

rds 2022\_Antarctica\_BaslerMKB: "F01: McMurdo Test Flight" 20221210\_01\_002: 01:35:58.1 to 01:46:43.5 GPS






F01: McMurdo Test Flight  
20221210\_01\_003  
Polar Stereograph -71N/0E



UTIG MARFA -- COLDEX


rds 2022\_Antarctica\_BaslerMKB: "F01: McMurdo Test Flight" 20221210\_01\_003: 01:46:43.9 to 01:57:01.1 GPS

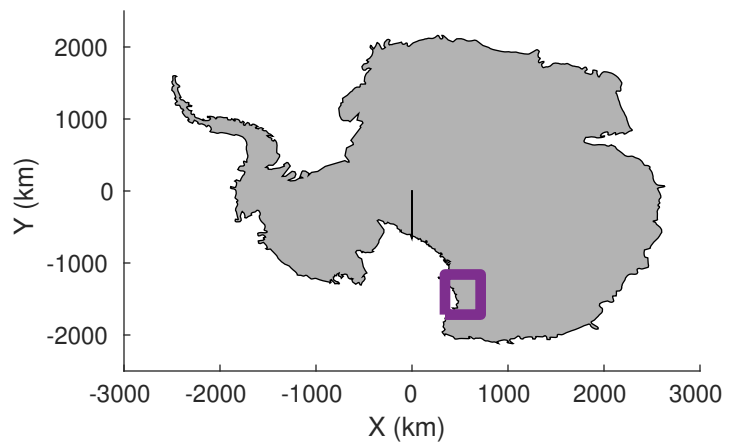




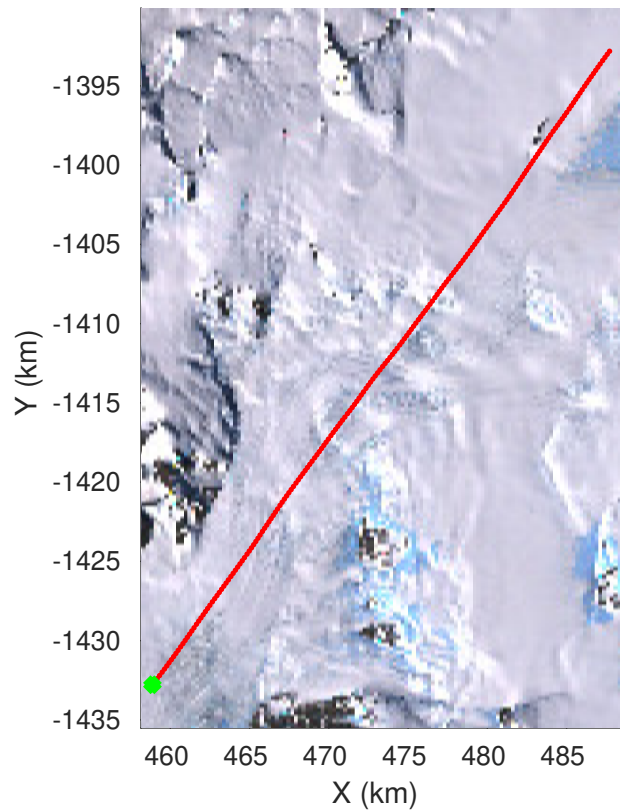
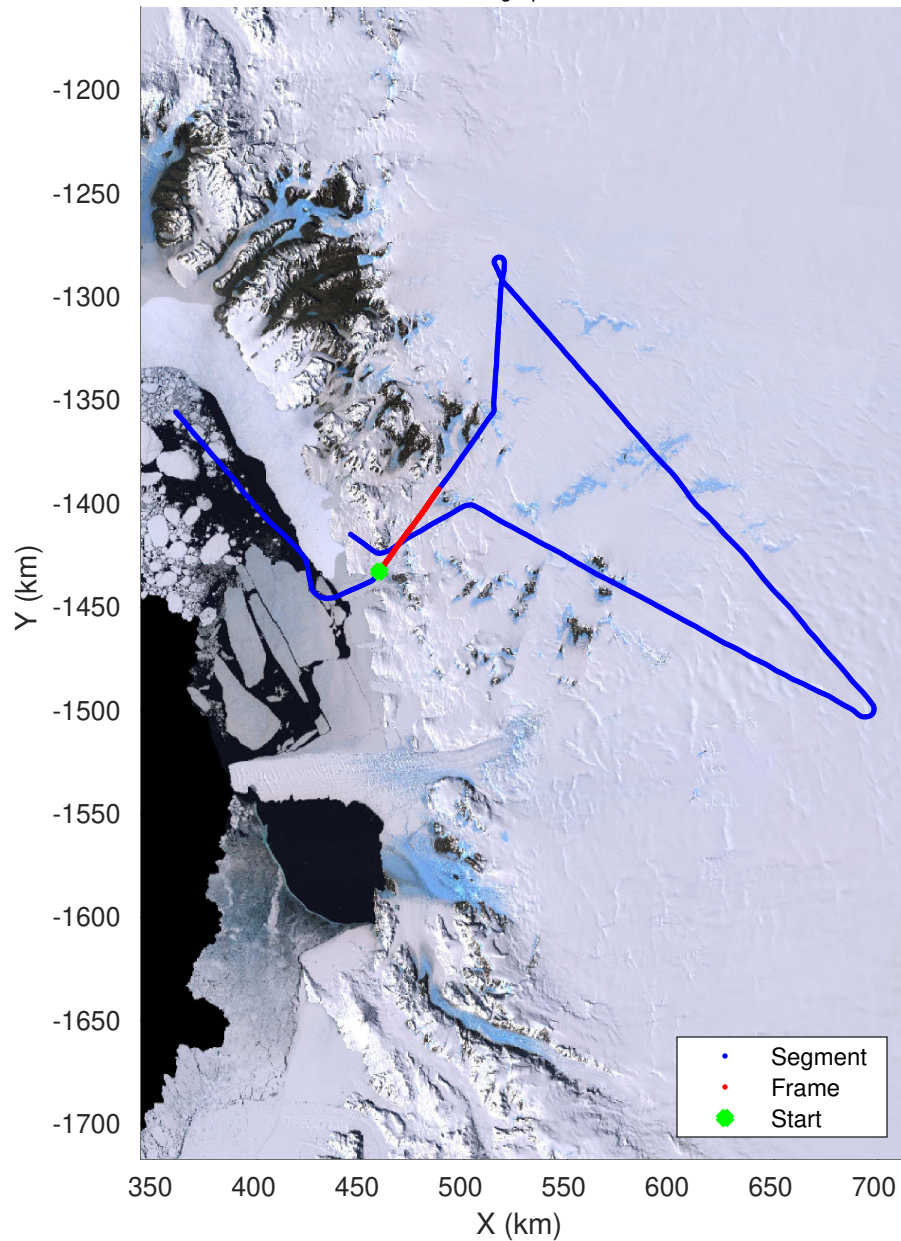
UTIG MARFA -- COLDEX

rds 2022\_Antarctica\_BaslerMKB: "F01: McMurdo Test Flight" 20221210\_01\_003: 01:46:43.9 to 01:57:01.1 GPS






F01: McMurdo Test Flight  
 20221210\_01\_004  
 Polar Stereograph -71N/0E




UTIG MARFA -- COLDEX

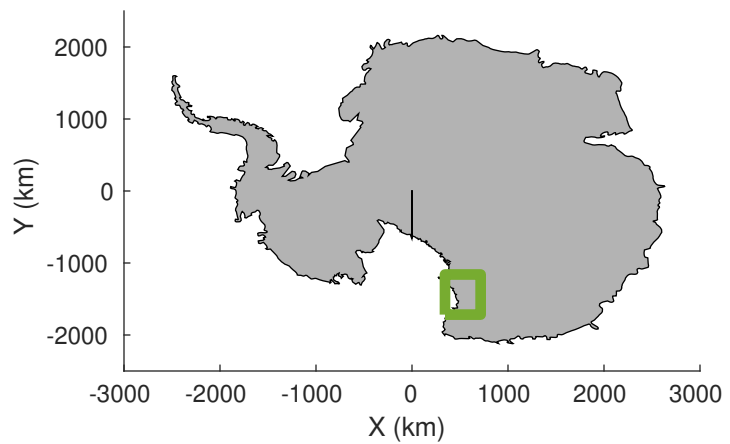
rds 2022\_Antarctica\_BaslerMKB: "F01: McMurdo Test Flight" 20221210\_01\_004: 01:57:01.4 to 02:08:04.8 GPS



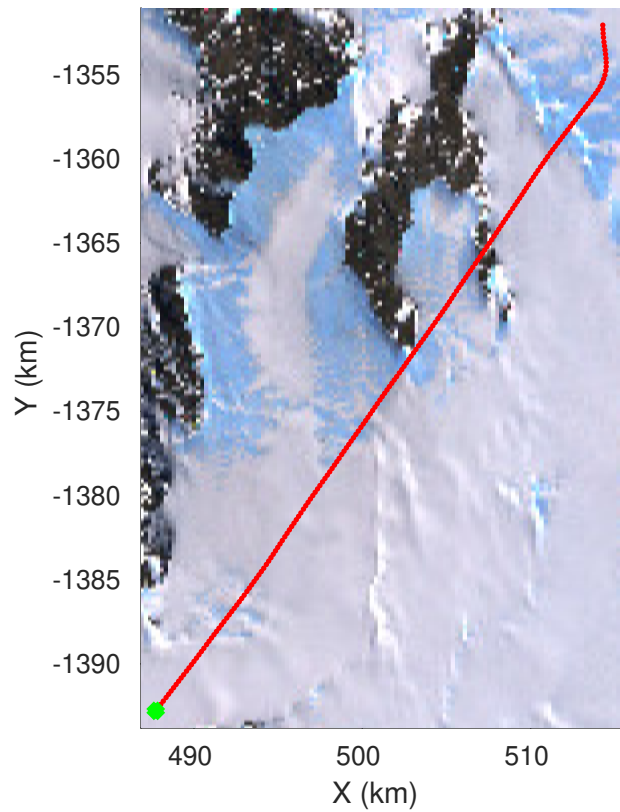
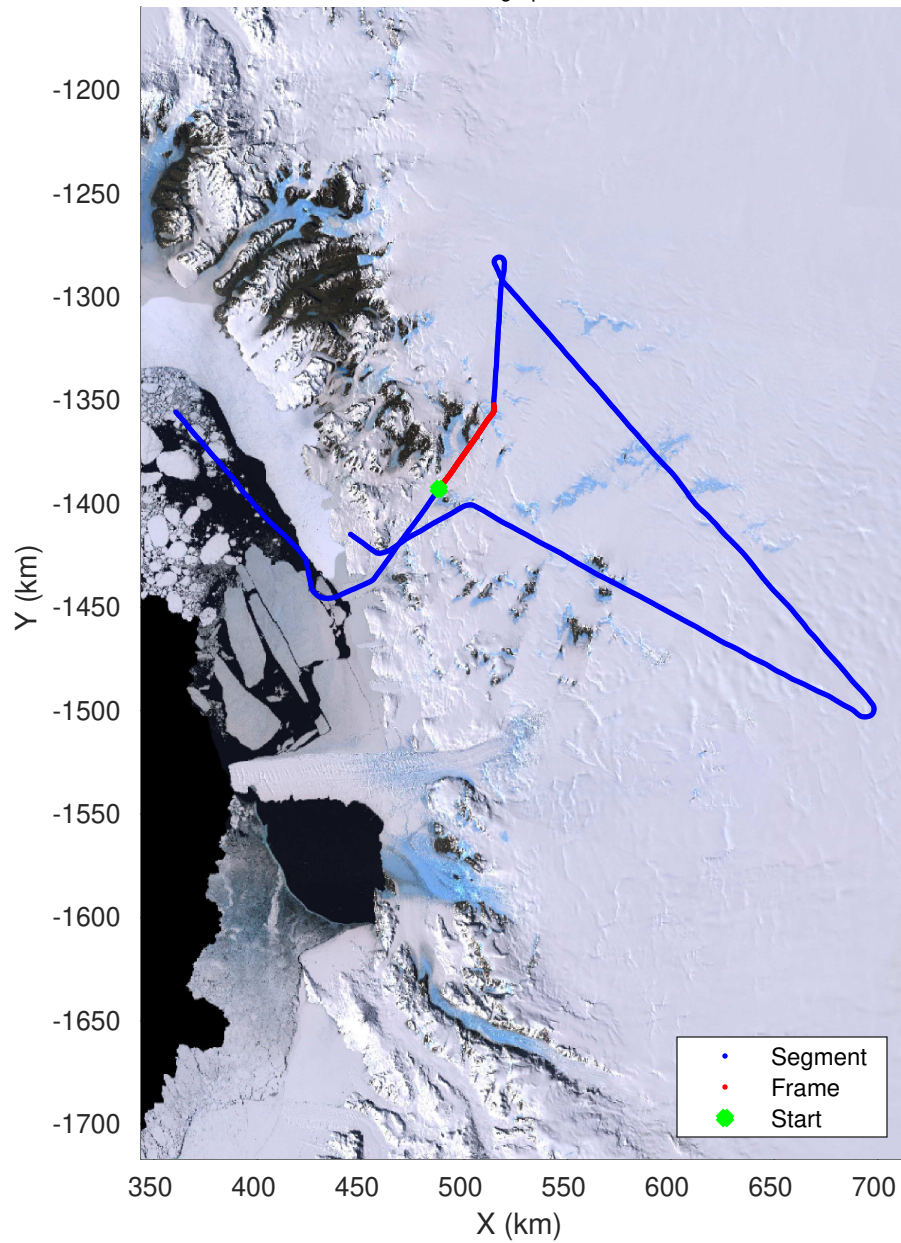
UTIG MARFA -- COLDEX

rds 2022\_Antarctica\_BaslerMKB: "F01: McMurdo Test Flight" 20221210\_01\_004: 01:57:01.4 to 02:08:04.8 GPS






F01: McMurdo Test Flight  
20221210\_01\_005  
Polar Stereograph -71N/0E




UTIG MARFA -- COLDEX

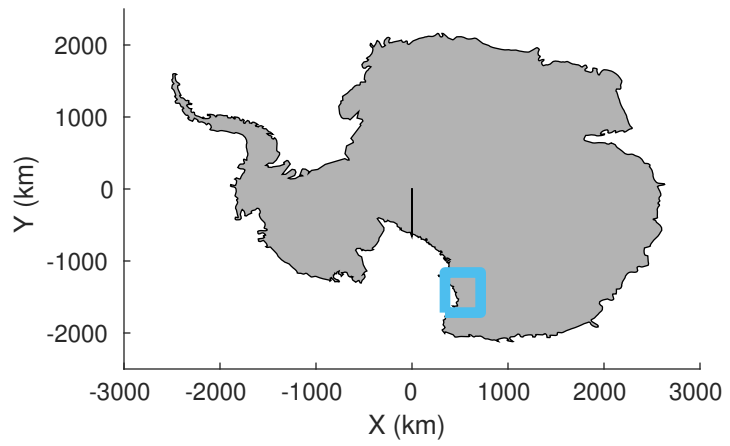
rds 2022\_Antarctica\_BaslerMKB: "F01: McMurdo Test Flight" 20221210\_01\_005: 02:08:05.2 to 02:18:29.5 GPS



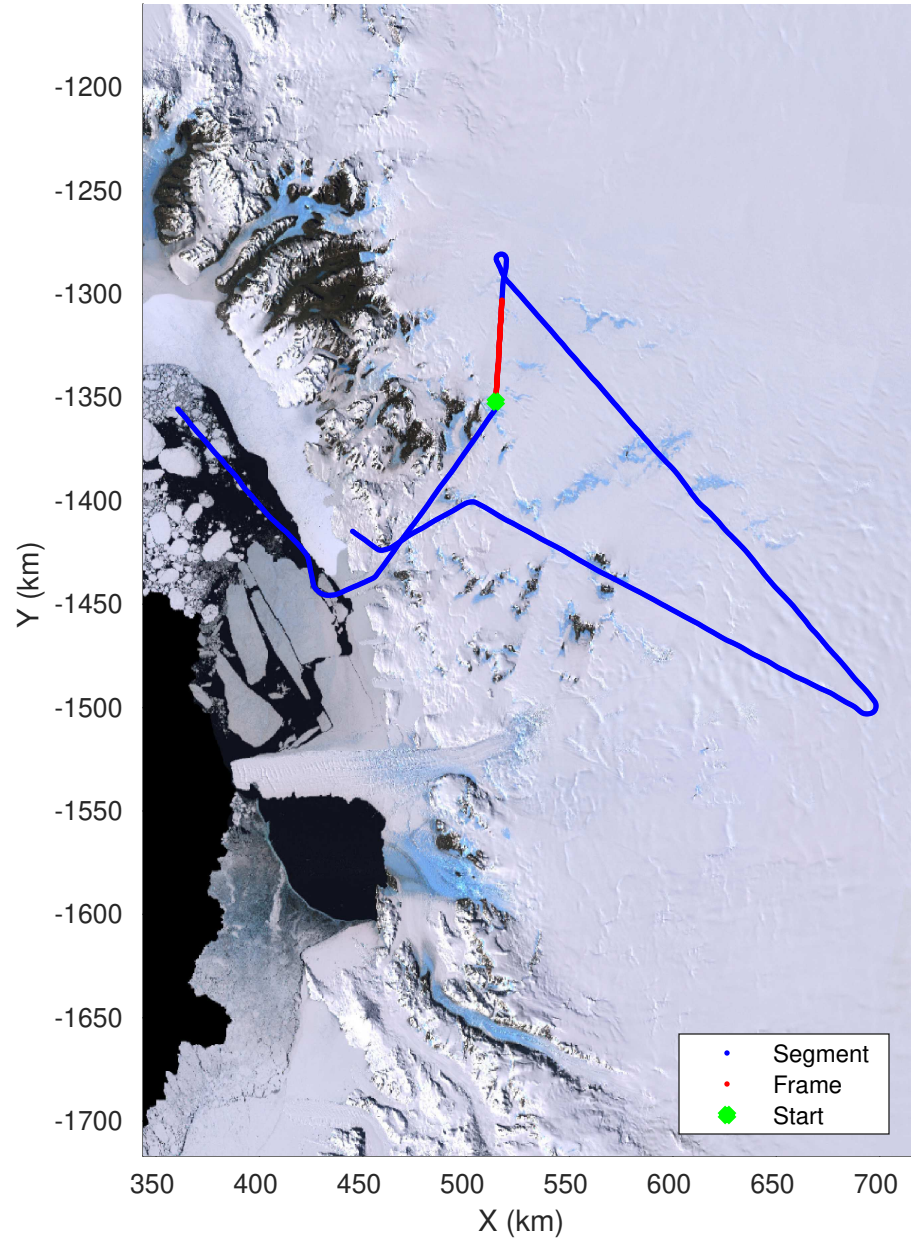

UTIG MARFA -- COLDEX

rds 2022\_Antarctica\_BaslerMKB: "F01: McMurdo Test Flight" 20221210\_01\_005: 02:08:05.2 to 02:18:29.5 GPS






F01: McMurdo Test Flight  
 20221210\_01\_006  
 Polar Stereograph -71N/0E






UTIG MARFA -- COLDEX

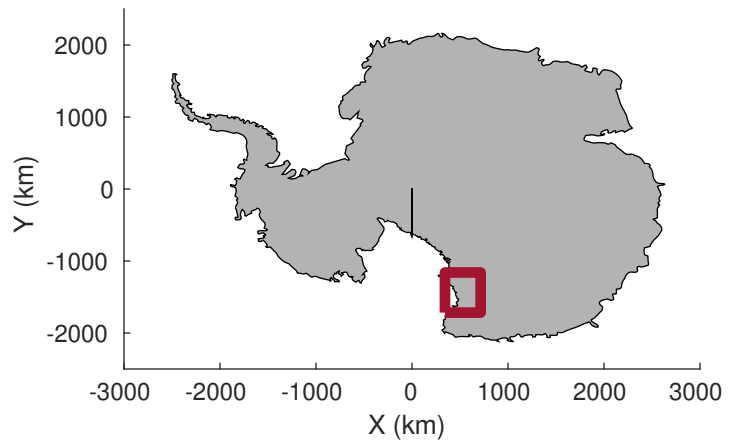
rds 2022\_Antarctica\_BaslerMKB: "F01: McMurdo Test Flight" 20221210\_01\_006: 02:18:29.9 to 02:28:51.2 GPS



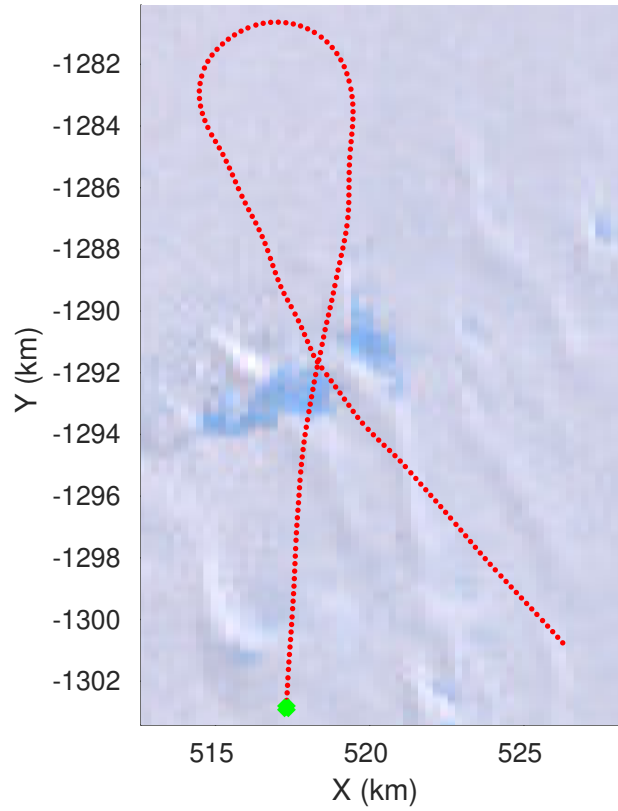
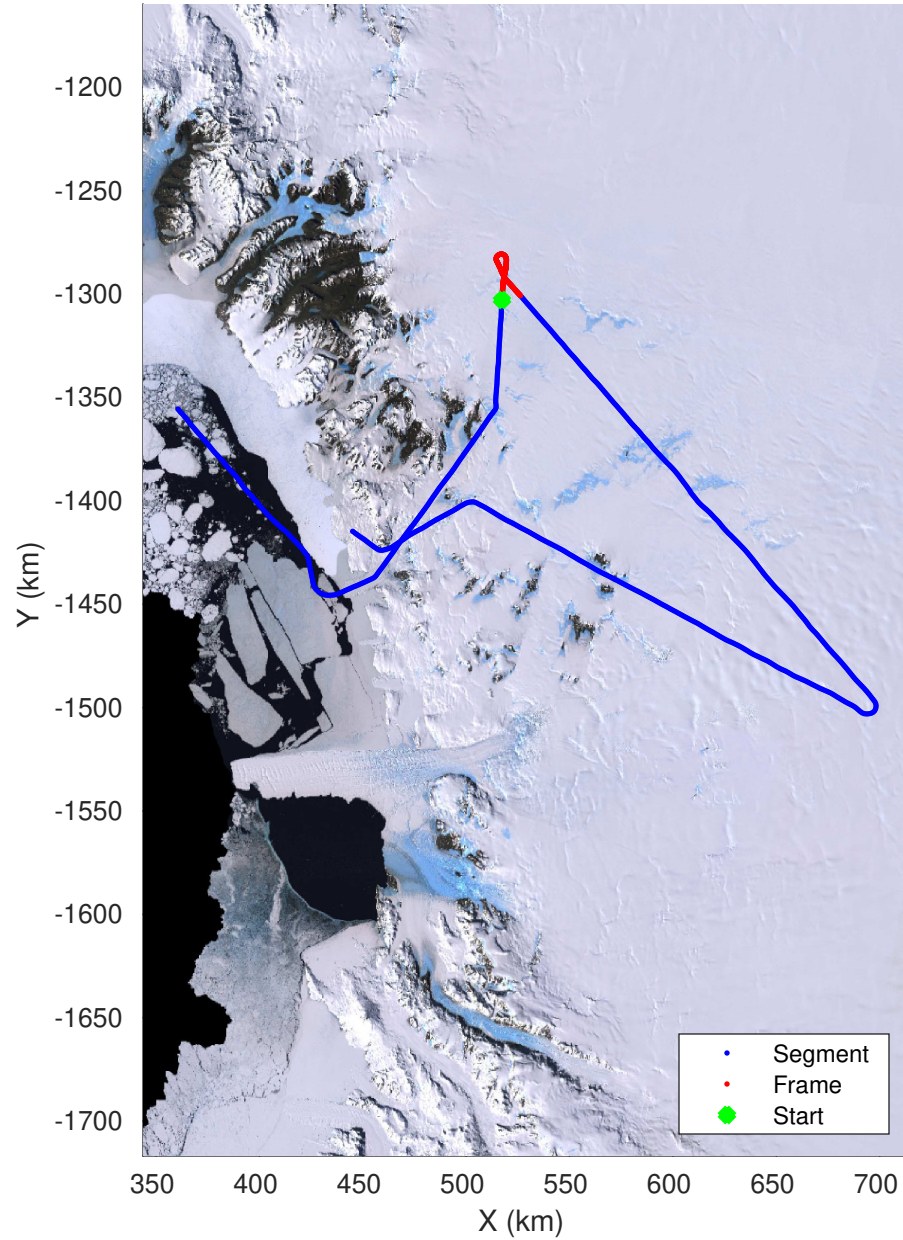
UTIG MARFA -- COLDEX

rds 2022\_Antarctica\_BaslerMKB: "F01: McMurdo Test Flight" 20221210\_01\_006: 02:18:29.9 to 02:28:51.2 GPS






F01: McMurdo Test Flight  
20221210\_01\_007  
Polar Stereograph -71N/0E




UTIG MARFA -- COLDEX

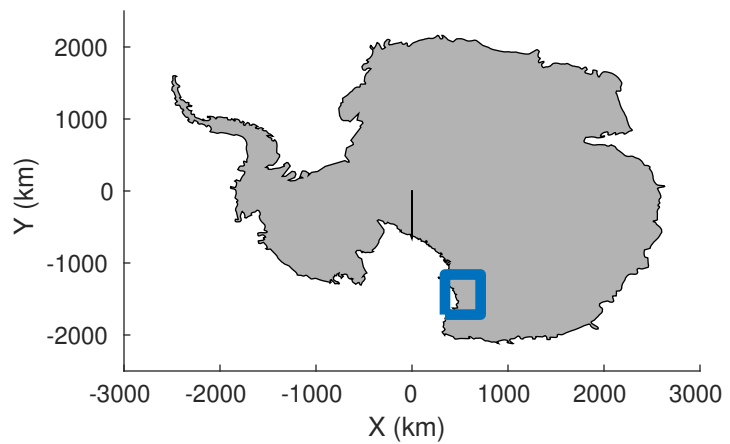
rds 2022\_Antarctica\_BaslerMKB: "F01: McMurdo Test Flight" 20221210\_01\_007: 02:28:51.5 to 02:38:44.8 GPS



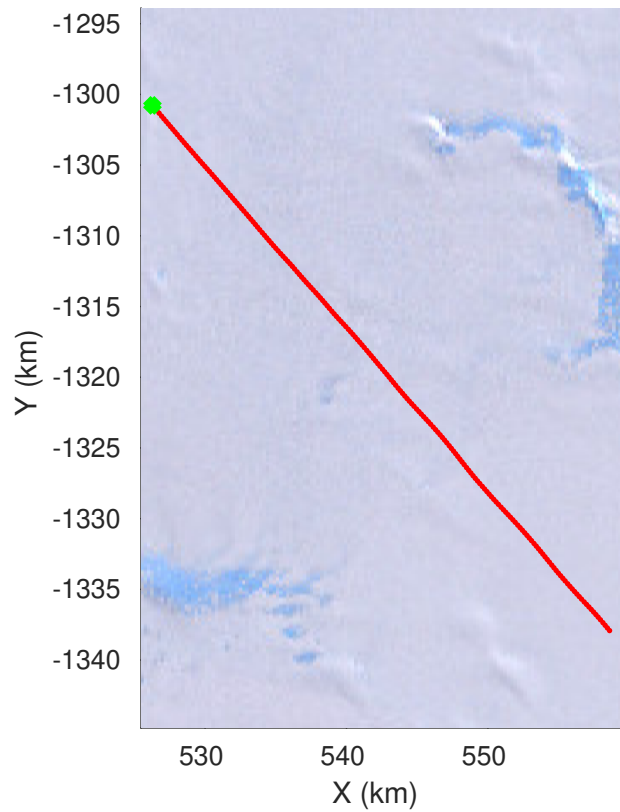
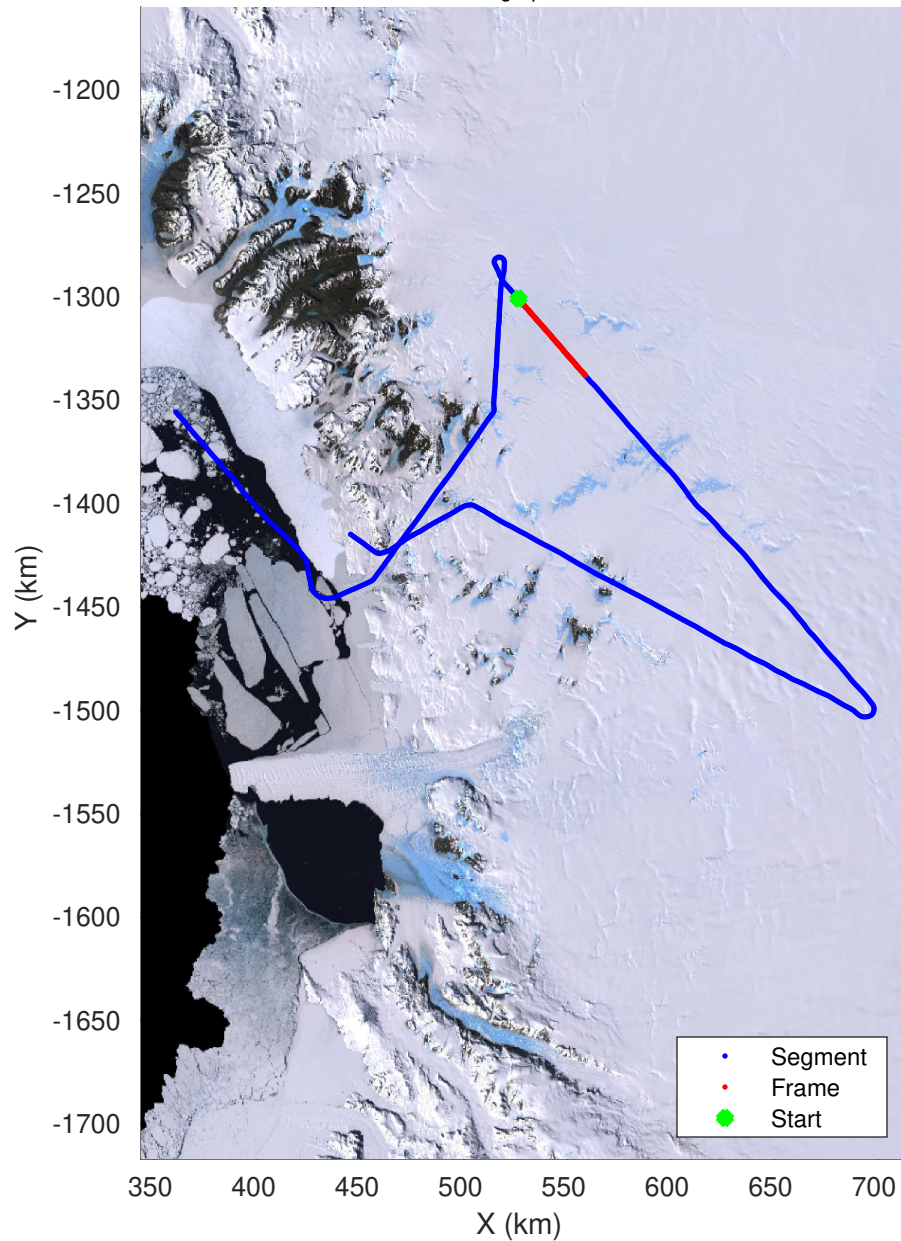
UTIG MARFA -- COLDEX

rds 2022\_Antarctica\_BaslerMKB: "F01: McMurdo Test Flight" 20221210\_01\_007: 02:28:51.5 to 02:38:44.8 GPS



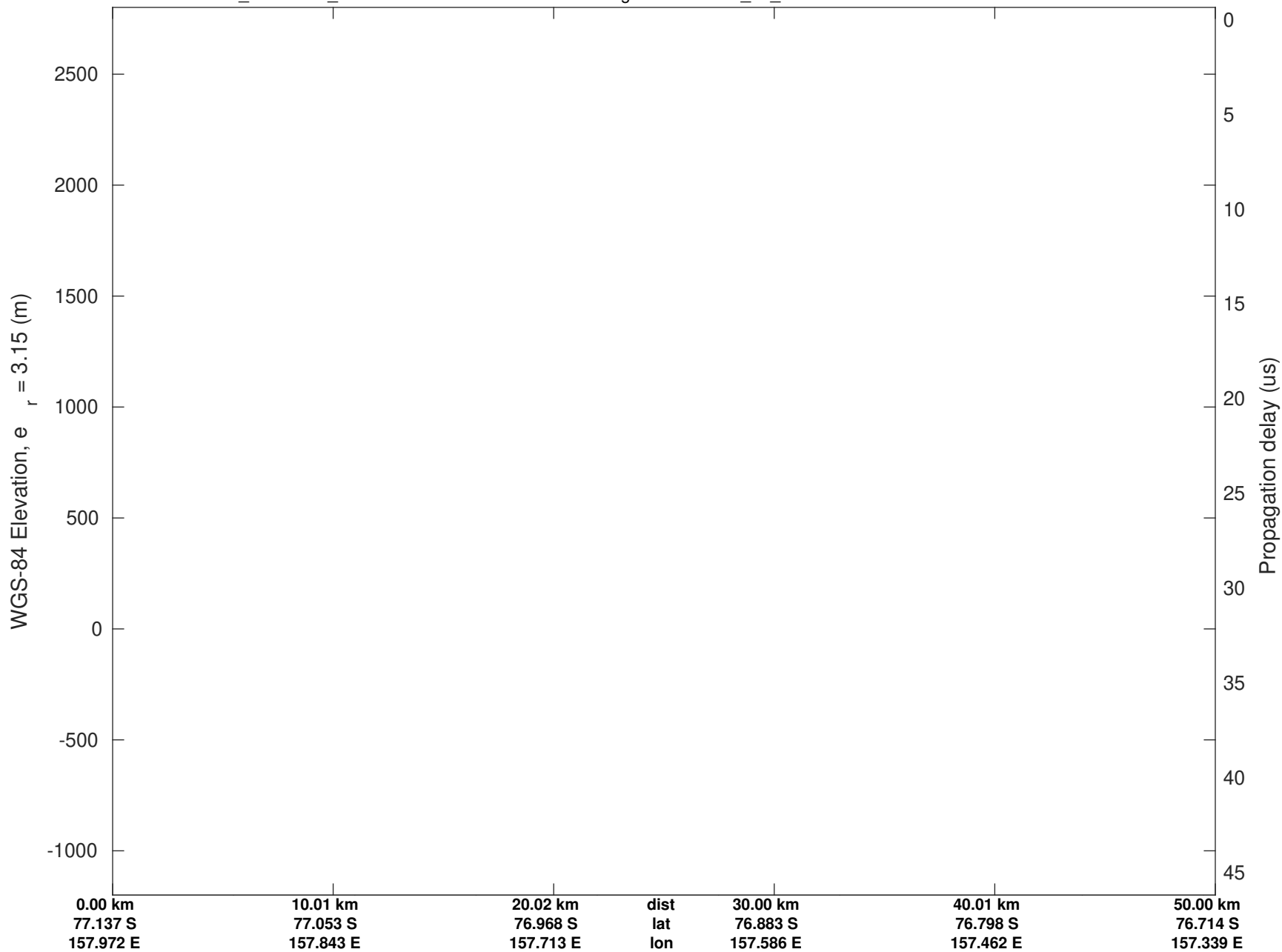


F01: McMurdo Test Flight  
20221210\_01\_008  
Polar Stereograph -71N/0E



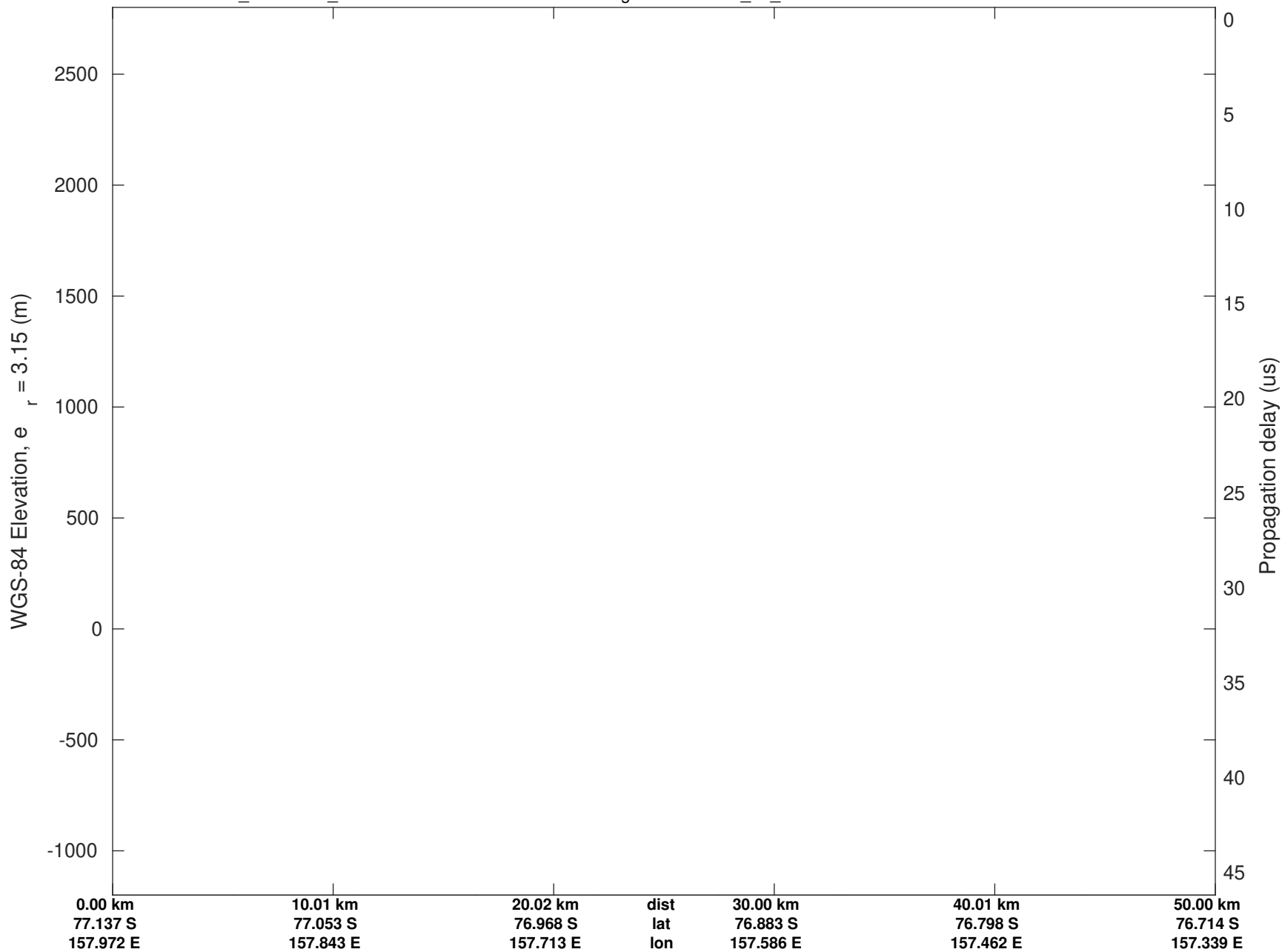
UTIG MARFA -- COLDEX

rds 2022\_Antarctica\_BaslerMKB: "F01: McMurdo Test Flight" 20221210\_01\_008: 02:38:45.1 to 02:48:32.1 GPS

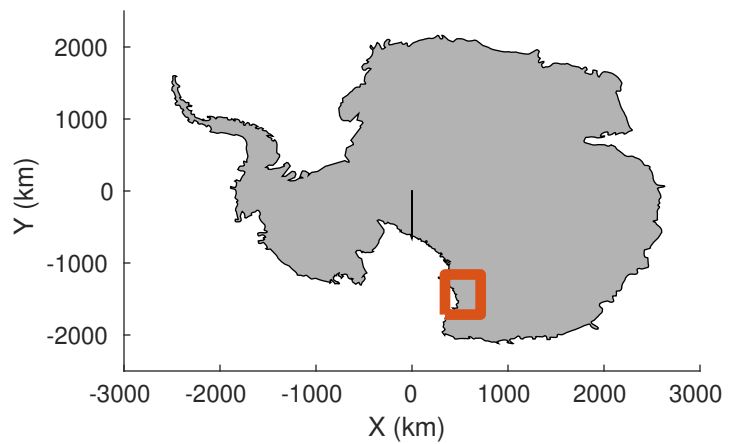


UTIG MARFA -- COLDEX

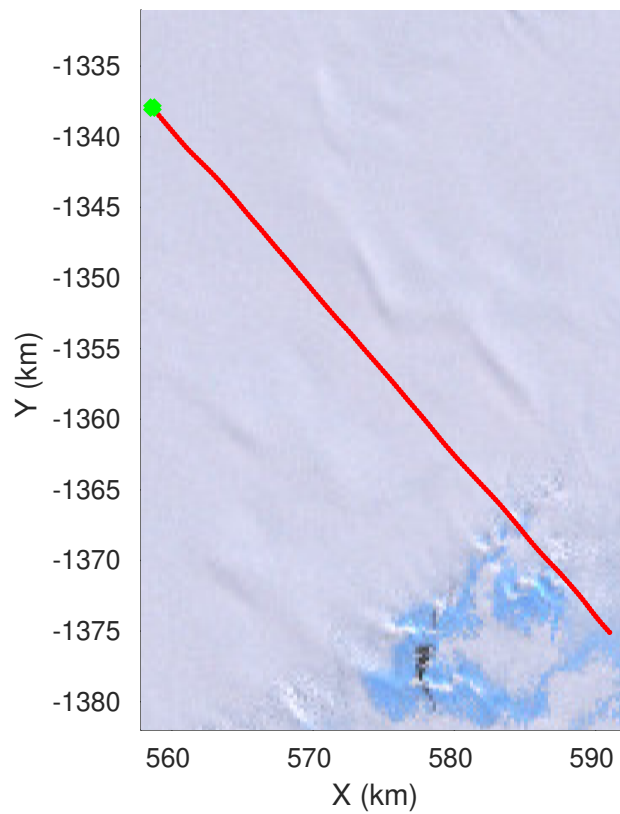
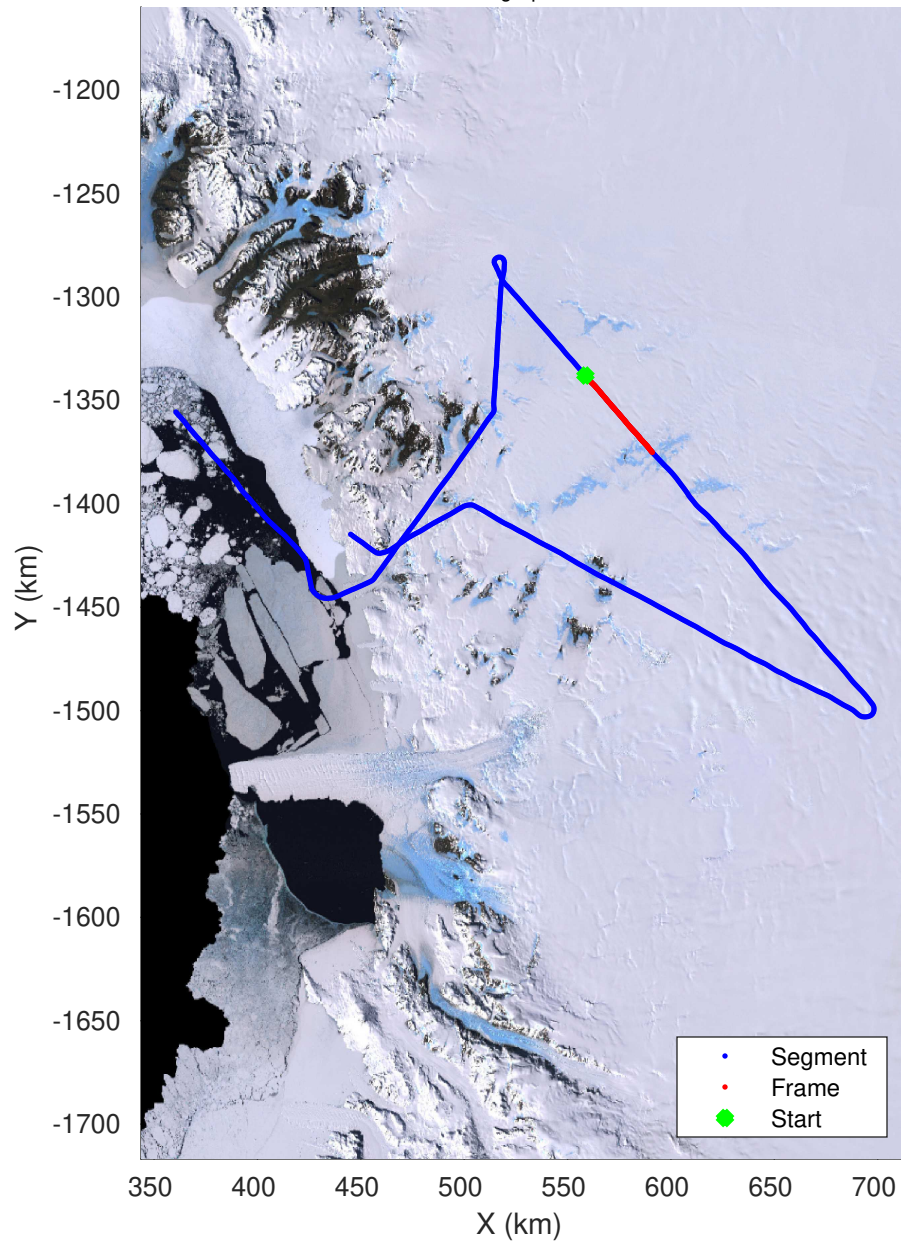
rds 2022\_Antarctica\_BaslerMKB: "F01: McMurdo Test Flight" 20221210\_01\_008: 02:38:45.1 to 02:48:32.1 GPS








F01: McMurdo Test Flight  
20221210\_01\_009  
Polar Stereograph -71N/0E




UTIG MARFA -- COLDEX

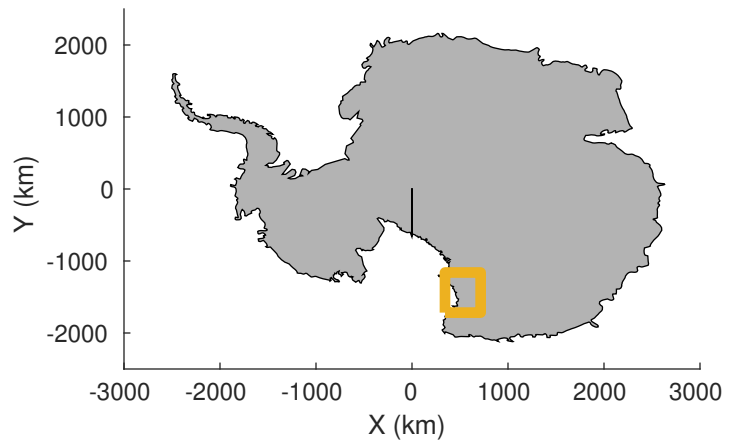
rds 2022\_Antarctica\_BaslerMKB: "F01: McMurdo Test Flight" 20221210\_01\_009: 02:48:32.4 to 02:58:35.5 GPS



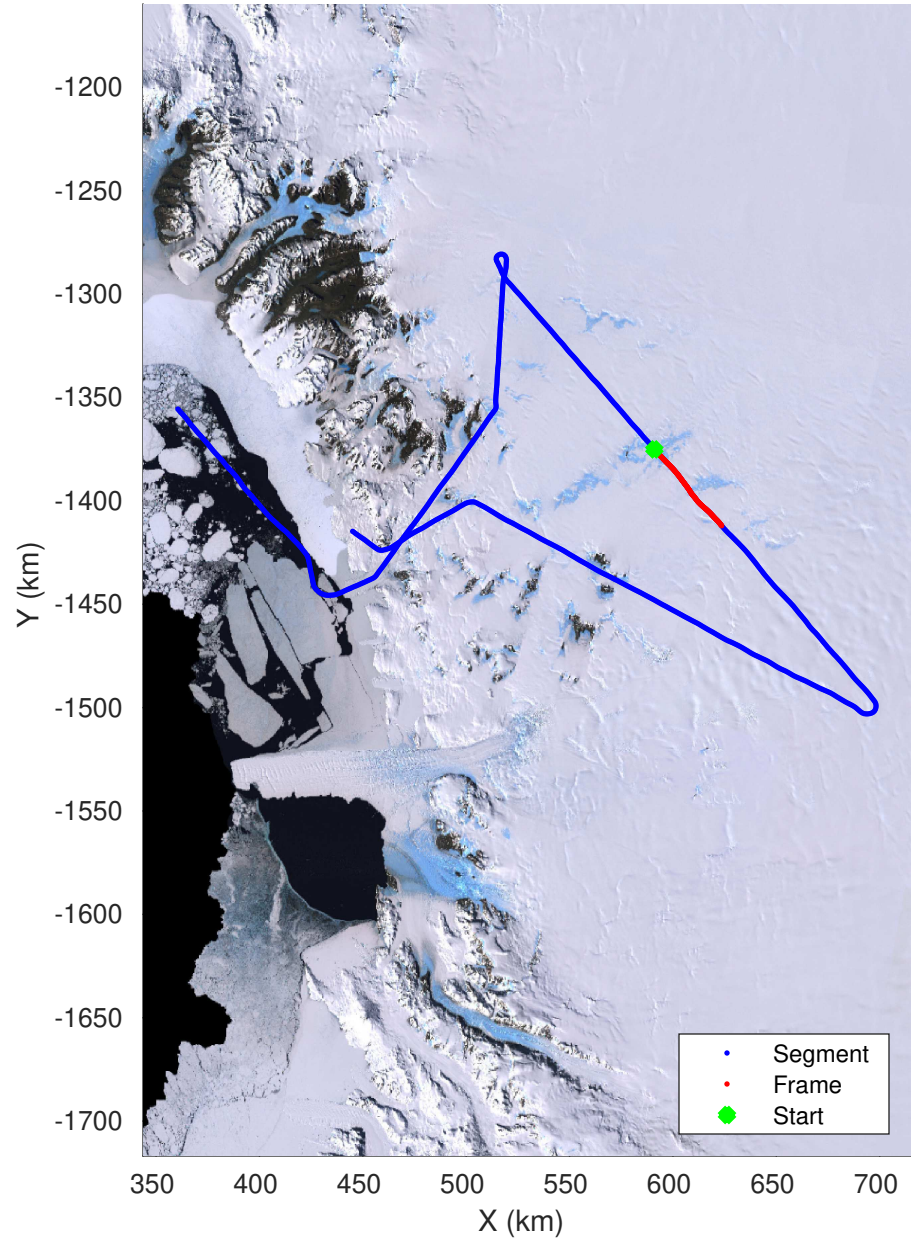
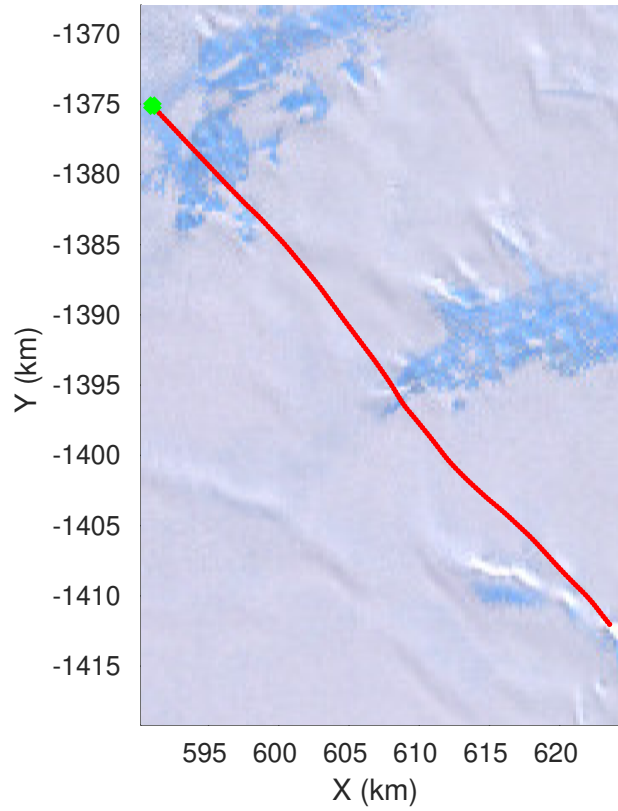
UTIG MARFA -- COLDEX

rds 2022\_Antarctica\_BaslerMKB: "F01: McMurdo Test Flight" 20221210\_01\_009: 02:48:32.4 to 02:58:35.5 GPS






F01: McMurdo Test Flight  
20221210\_01\_010  
Polar Stereograph -71N/0E




UTIG MARFA -- COLDEX

rds 2022\_Antarctica\_BaslerMKB: "F01: McMurdo Test Flight" 20221210\_01\_010: 02:58:35.8 to 03:08:29.2 GPS



UTIG MARFA -- COLDEX


rds 2022\_Antarctica\_BaslerMKB: "F01: McMurdo Test Flight" 20221210\_01\_010: 02:58:35.8 to 03:08:29.2 GPS





UTIG MARFA -- COLDEX


rds 2022\_Antarctica\_BaslerMKB: "F01: McMurdo Test Flight" 20221210\_01\_011: 03:08:29.5 to 03:18:19.2 GPS

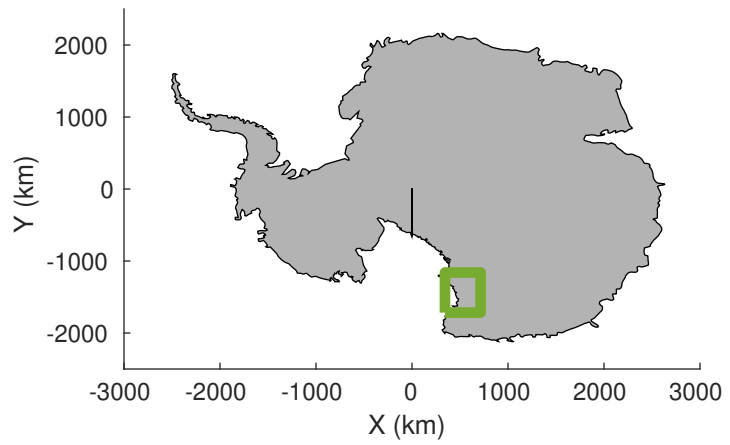




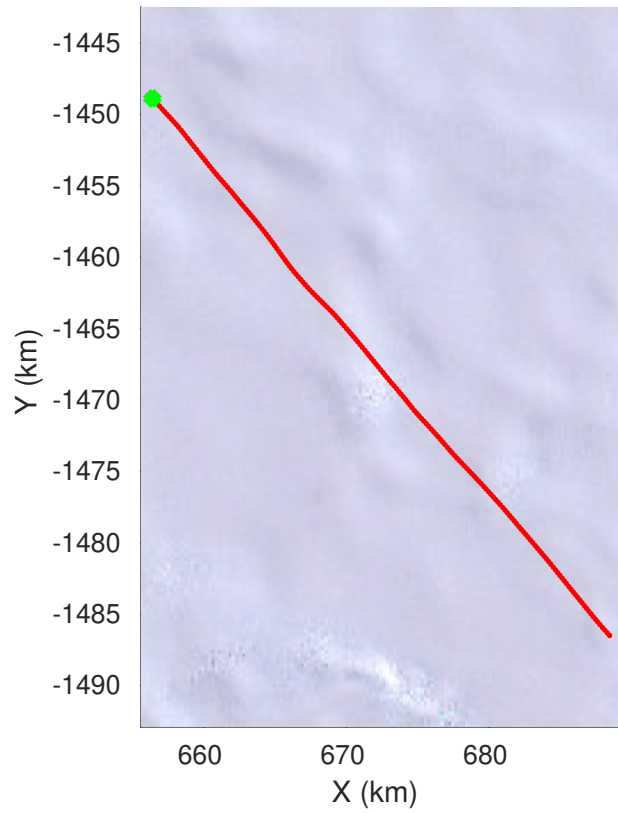
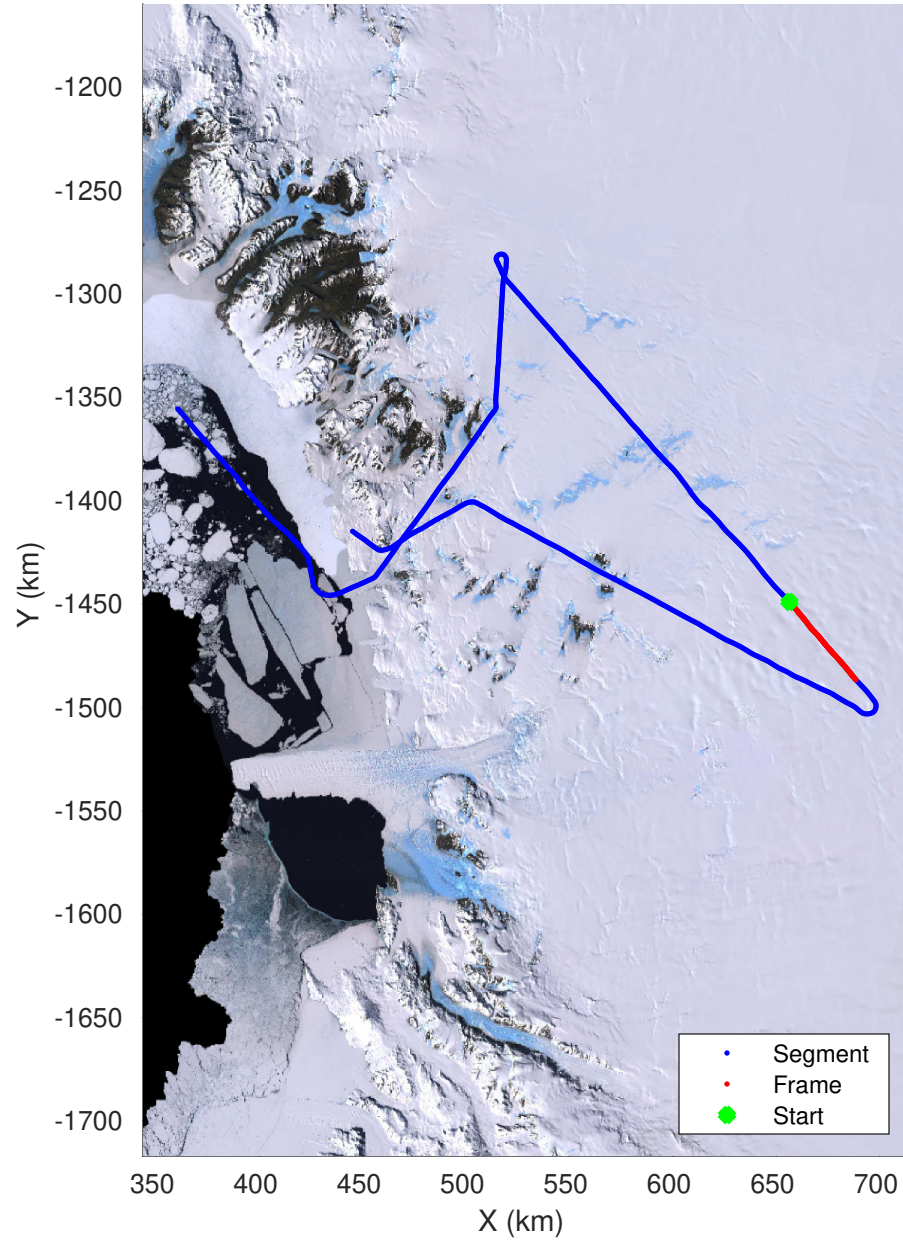
UTIG MARFA -- COLDEX

rds 2022\_Antarctica\_BaslerMKB: "F01: McMurdo Test Flight" 20221210\_01\_011: 03:08:29.5 to 03:18:19.2 GPS






F01: McMurdo Test Flight  
20221210\_01\_012  
Polar Stereograph -71N/0E




UTIG MARFA -- COLDEX

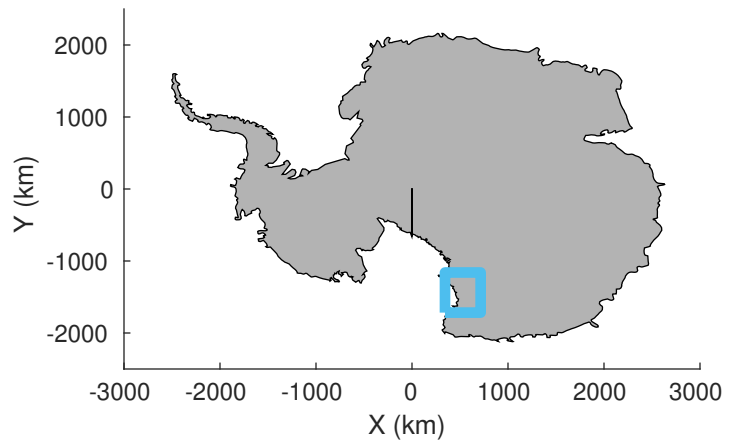
rds 2022\_Antarctica\_BaslerMKB: "F01: McMurdo Test Flight" 20221210\_01\_012: 03:18:19.6 to 03:27:54.0 GPS



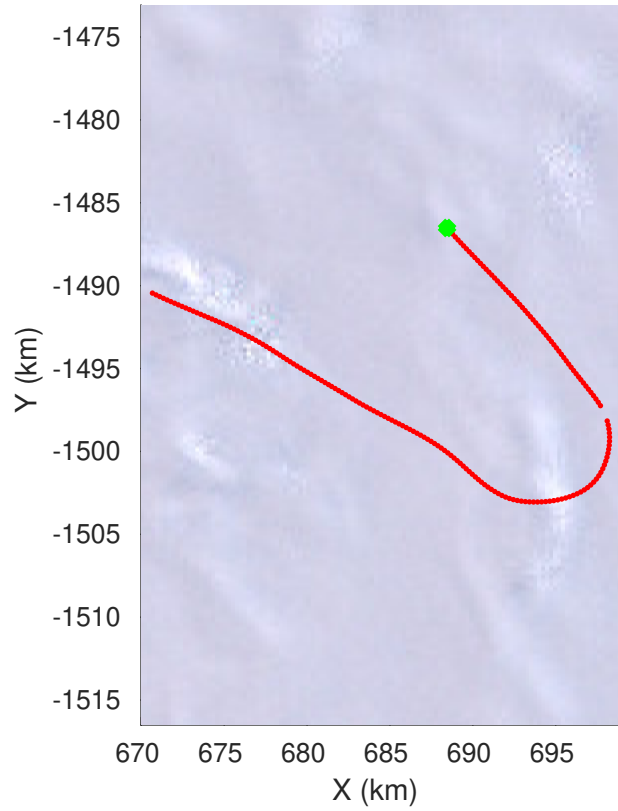
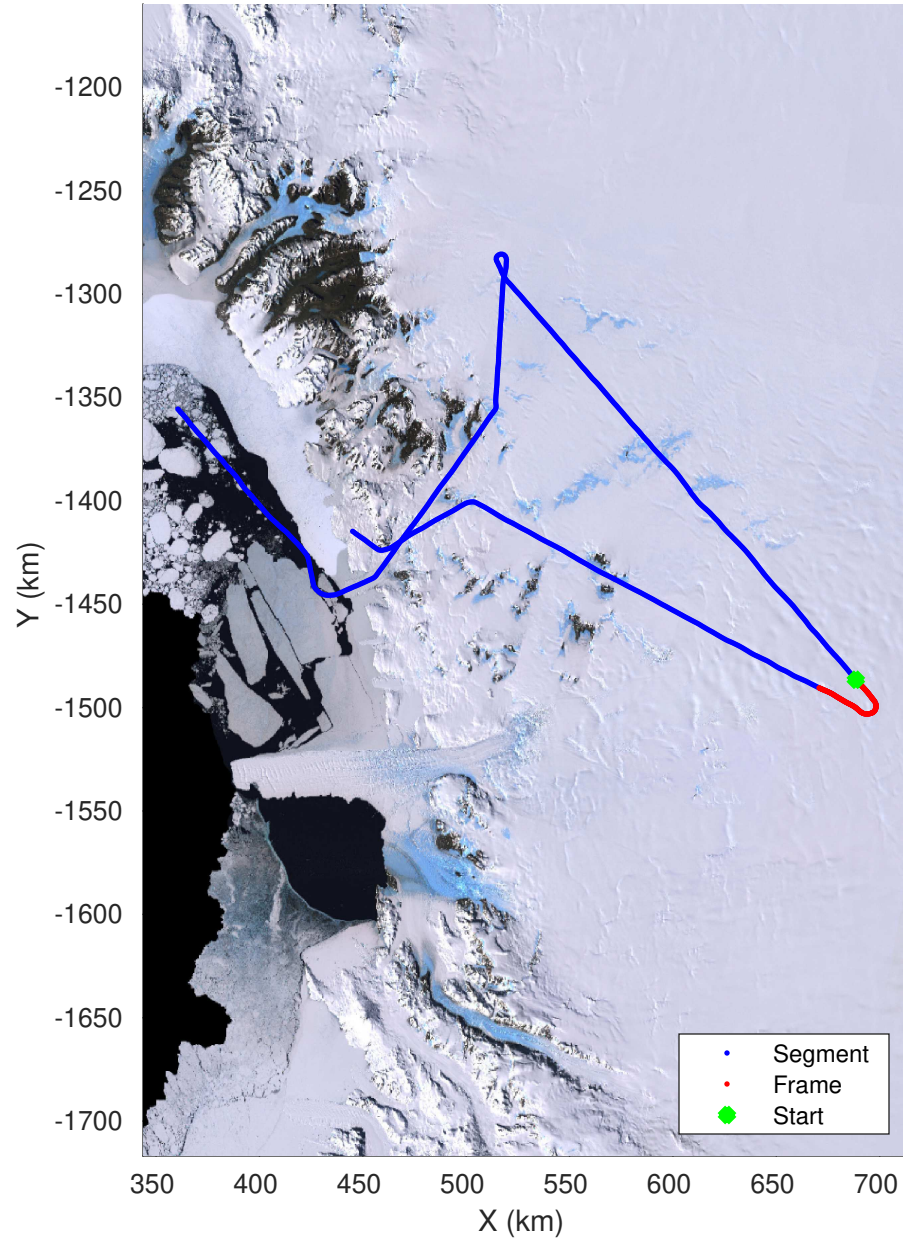
UTIG MARFA -- COLDEX

rds 2022\_Antarctica\_BaslerMKB: "F01: McMurdo Test Flight" 20221210\_01\_012: 03:18:19.6 to 03:27:54.0 GPS






F01: McMurdo Test Flight  
20221210\_01\_013  
Polar Stereograph -71N/0E




UTIG MARFA -- COLDEX

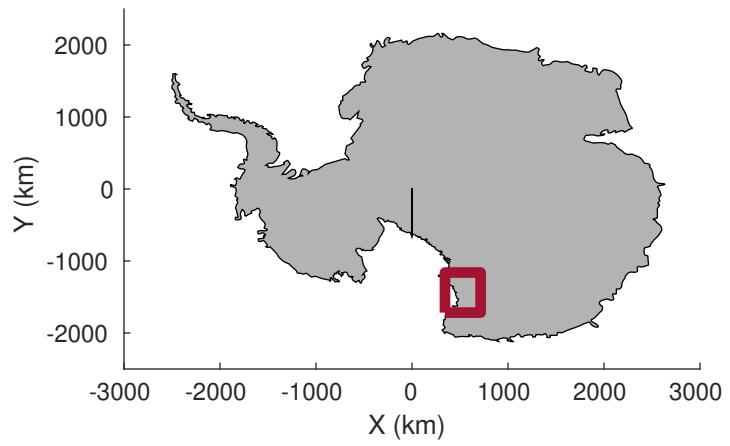
rds 2022\_Antarctica\_BaslerMKB: "F01: McMurdo Test Flight" 20221210\_01\_013: 03:27:54.3 to 03:37:59.1 GPS



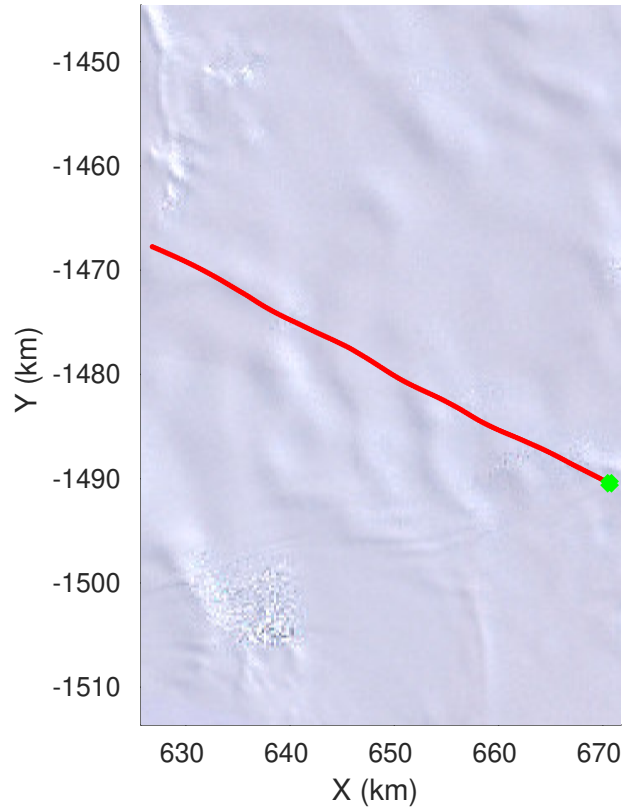
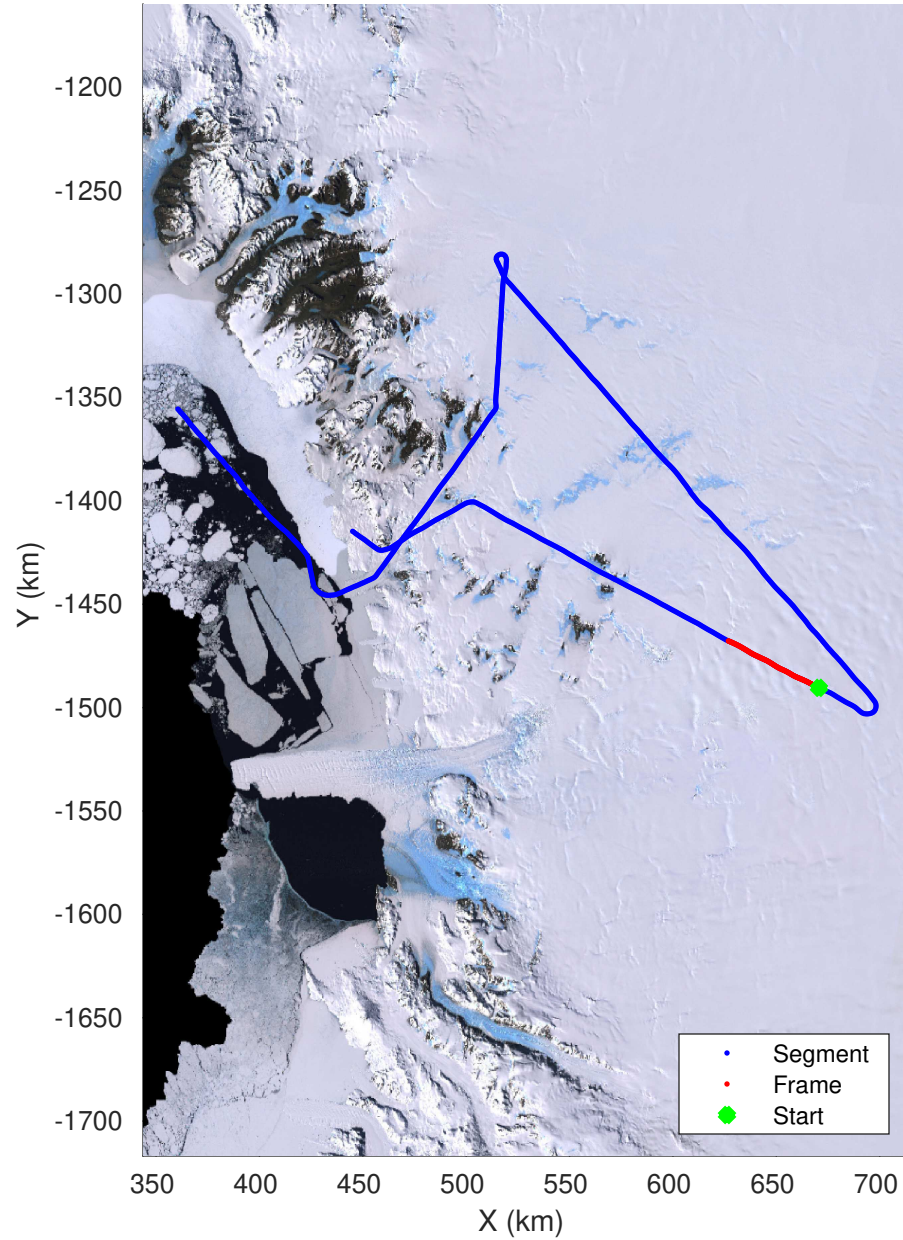
UTIG MARFA -- COLDEX

rds 2022\_Antarctica\_BaslerMKB: "F01: McMurdo Test Flight" 20221210\_01\_013: 03:27:54.3 to 03:37:59.1 GPS





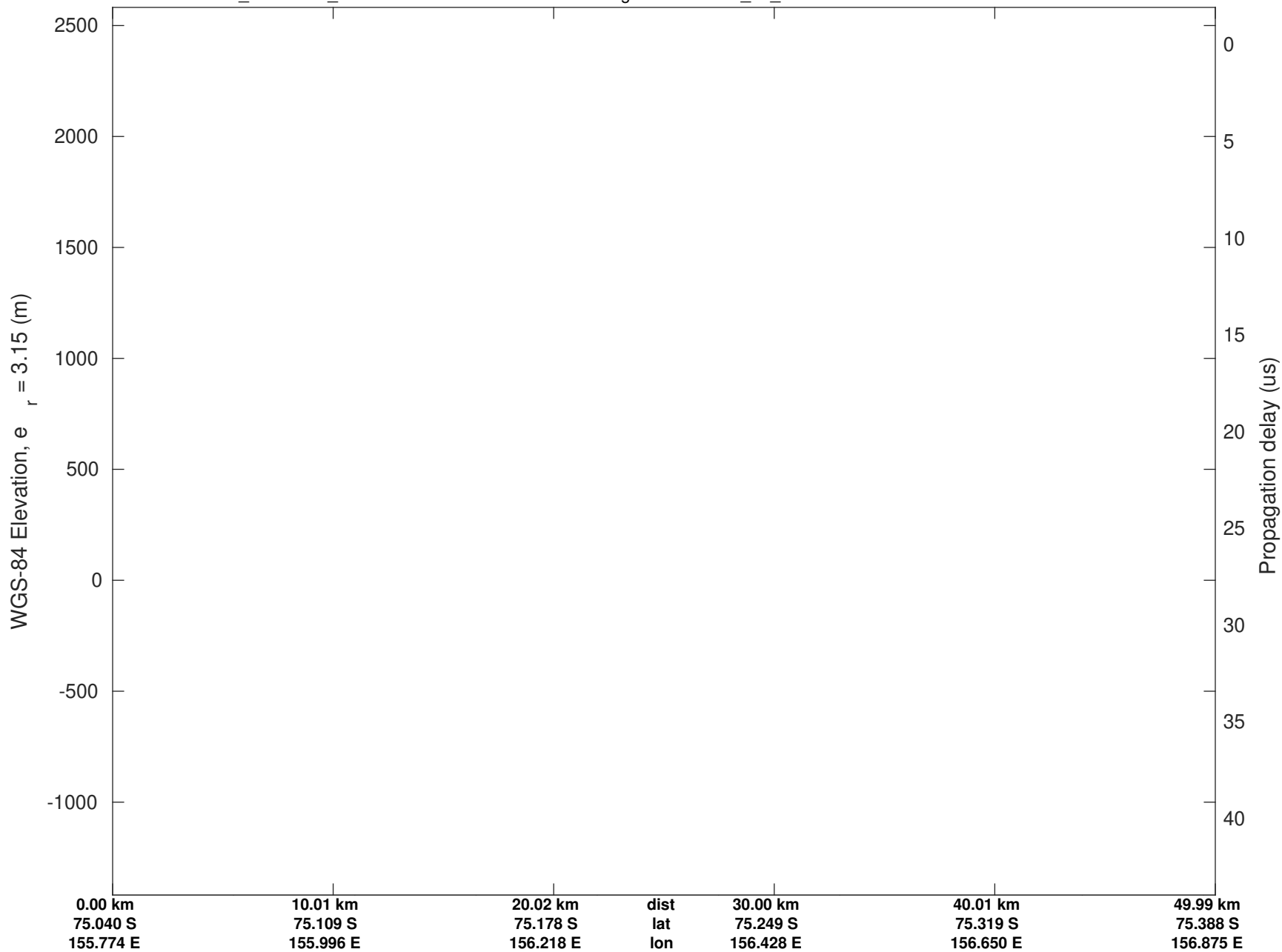
F01: McMurdo Test Flight  
20221210\_01\_014  
Polar Stereograph -71N/0E





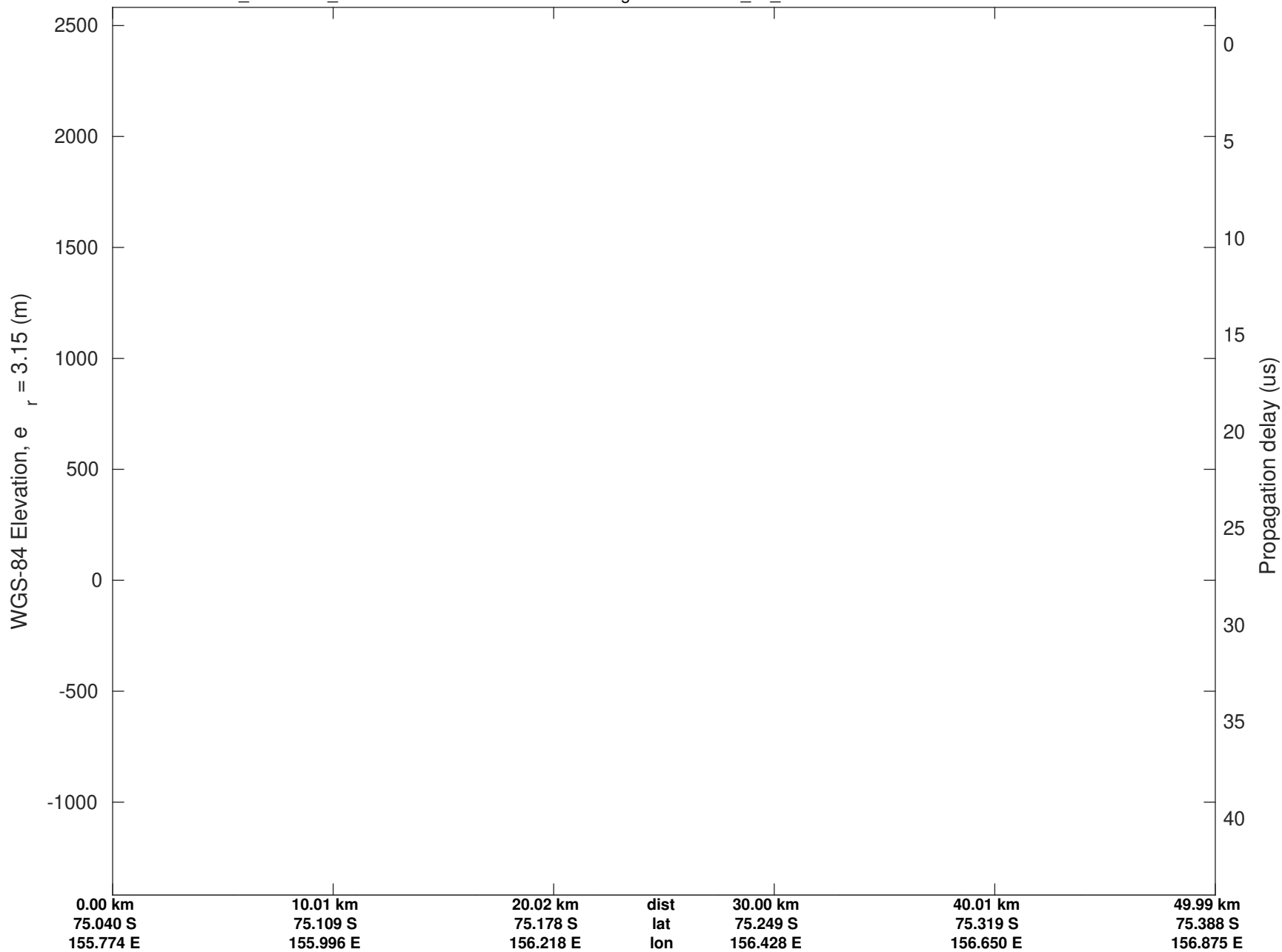
UTIG MARFA -- COLDEX

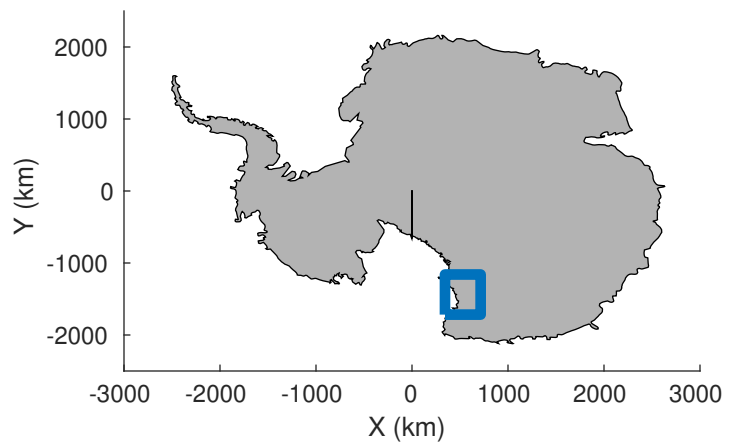
rds 2022\_Antarctica\_BaslerMKB: "F01: McMurdo Test Flight" 20221210\_01\_014: 03:37:59.4 to 03:47:44.0 GPS



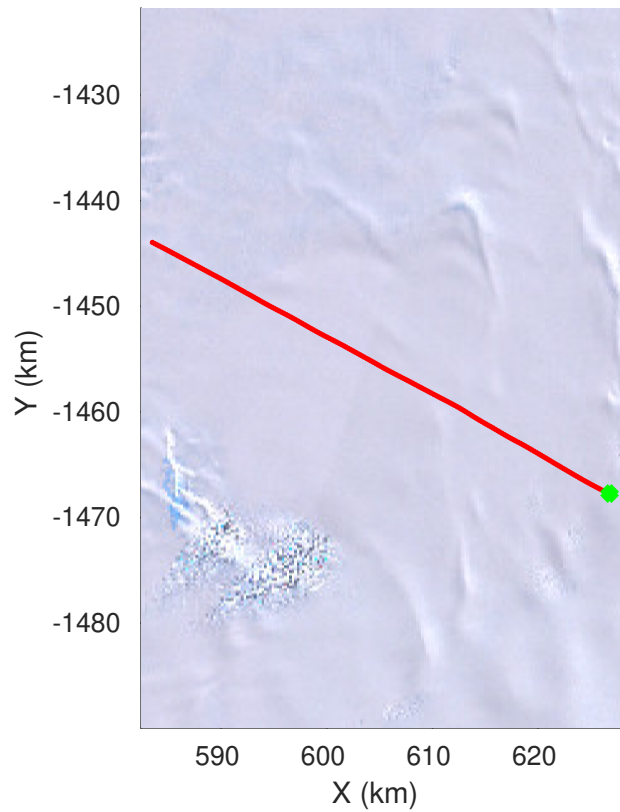
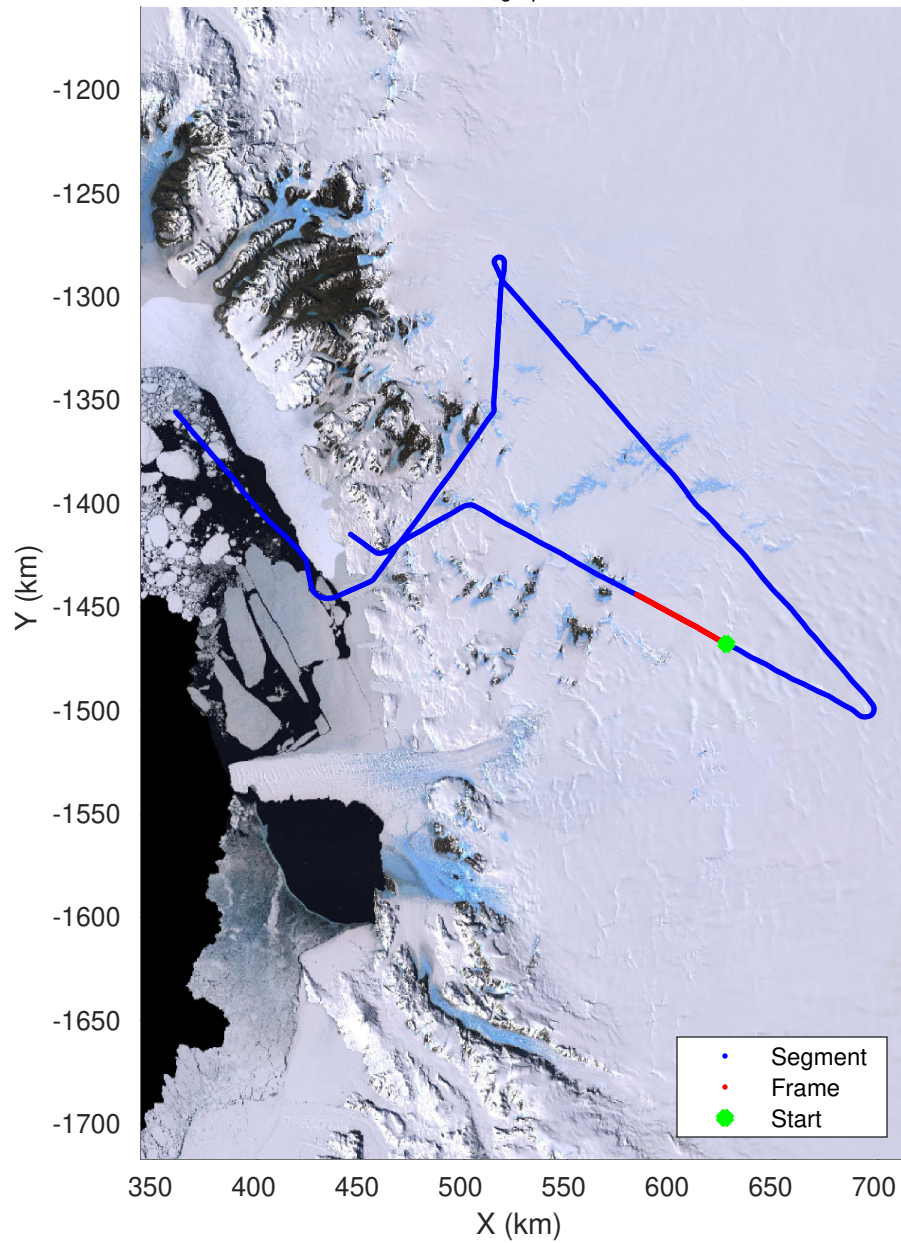
UTIG MARFA -- COLDEX

rds 2022\_Antarctica\_BaslerMKB: "F01: McMurdo Test Flight" 20221210\_01\_014: 03:37:59.4 to 03:47:44.0 GPS






F01: McMurdo Test Flight  
20221210\_01\_015  
Polar Stereograph -71N/0E




UTIG MARFA -- COLDEX

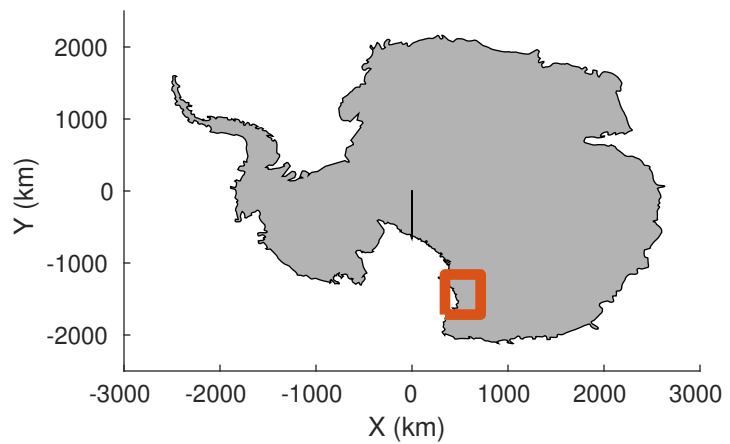
rds 2022\_Antarctica\_BaslerMKB: "F01: McMurdo Test Flight" 20221210\_01\_015: 03:47:44.4 to 03:58:04.9 GPS



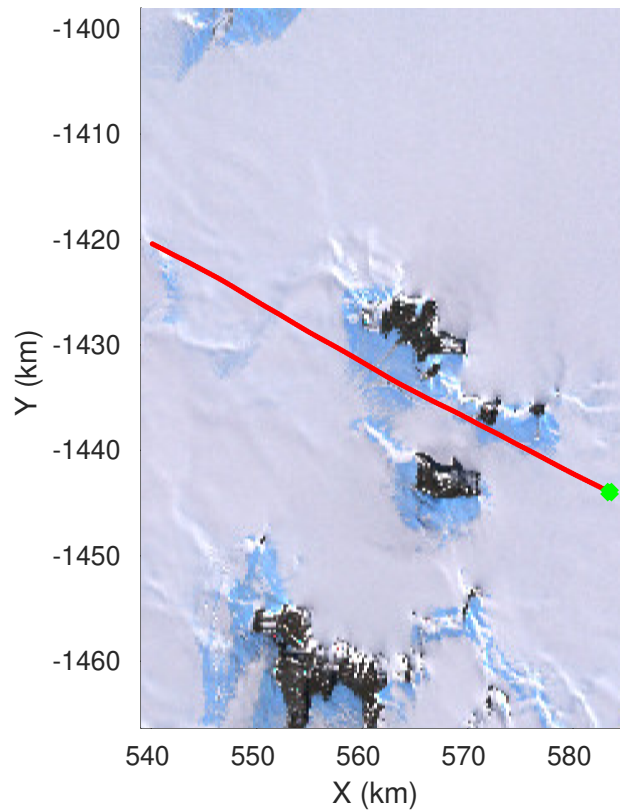
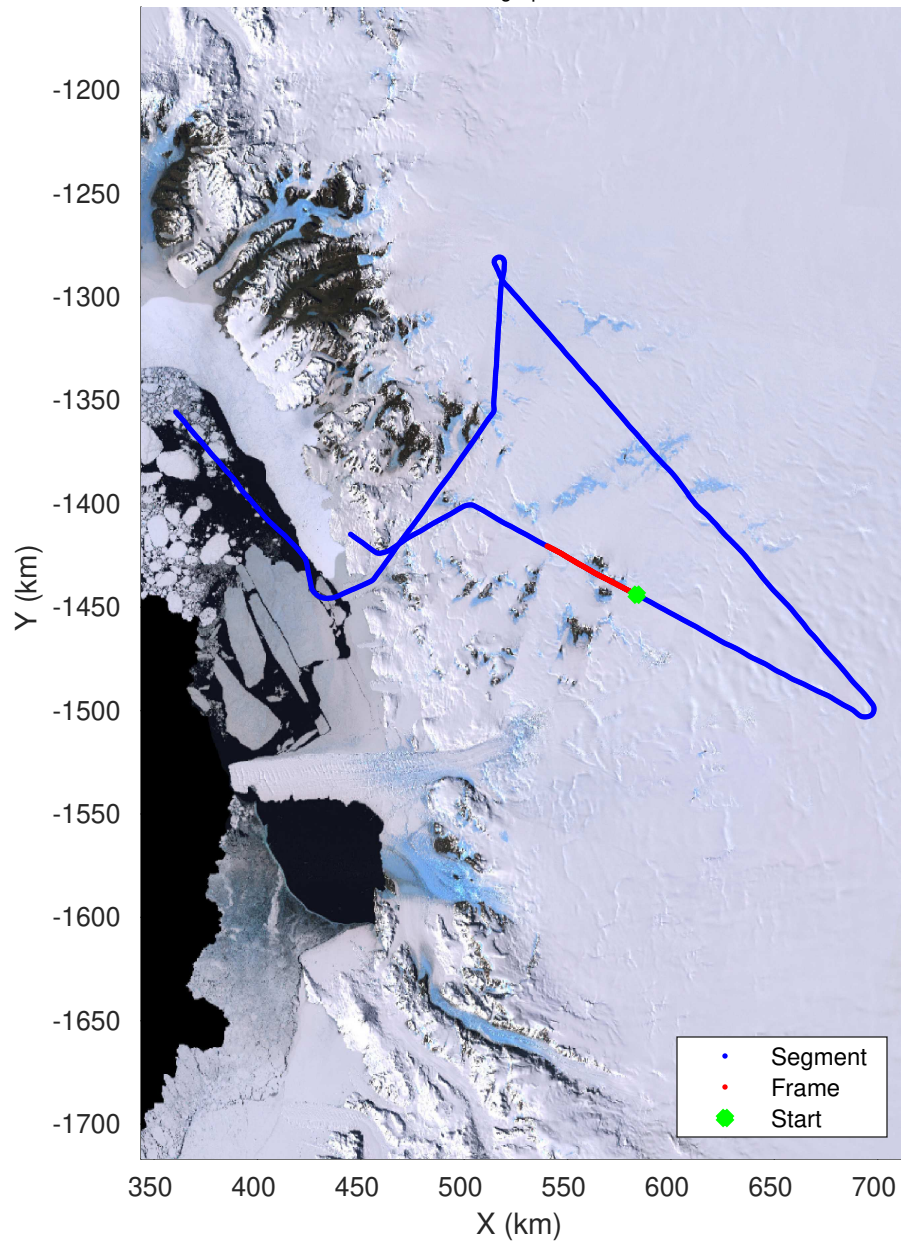
UTIG MARFA -- COLDEX

rds 2022\_Antarctica\_BaslerMKB: "F01: McMurdo Test Flight" 20221210\_01\_015: 03:47:44.4 to 03:58:04.9 GPS






F01: McMurdo Test Flight  
20221210\_01\_016  
Polar Stereograph -71N/0E




UTIG MARFA -- COLDEX

rds 2022\_Antarctica\_BaslerMKB: "F01: McMurdo Test Flight" 20221210\_01\_016: 03:58:05.2 to 04:08:12.0 GPS

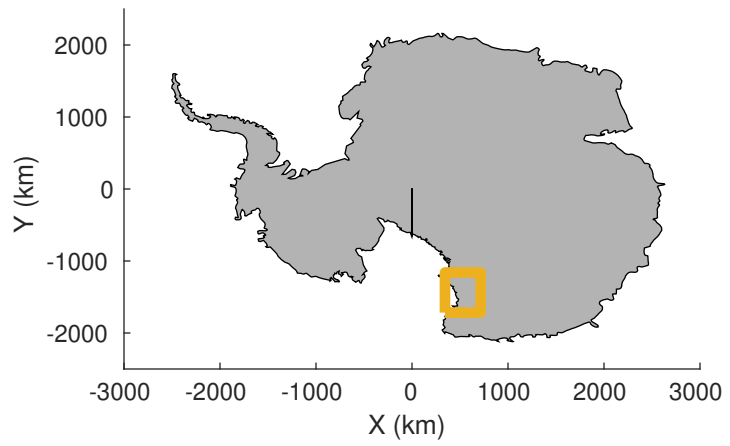


UTIG MARFA -- COLDEX

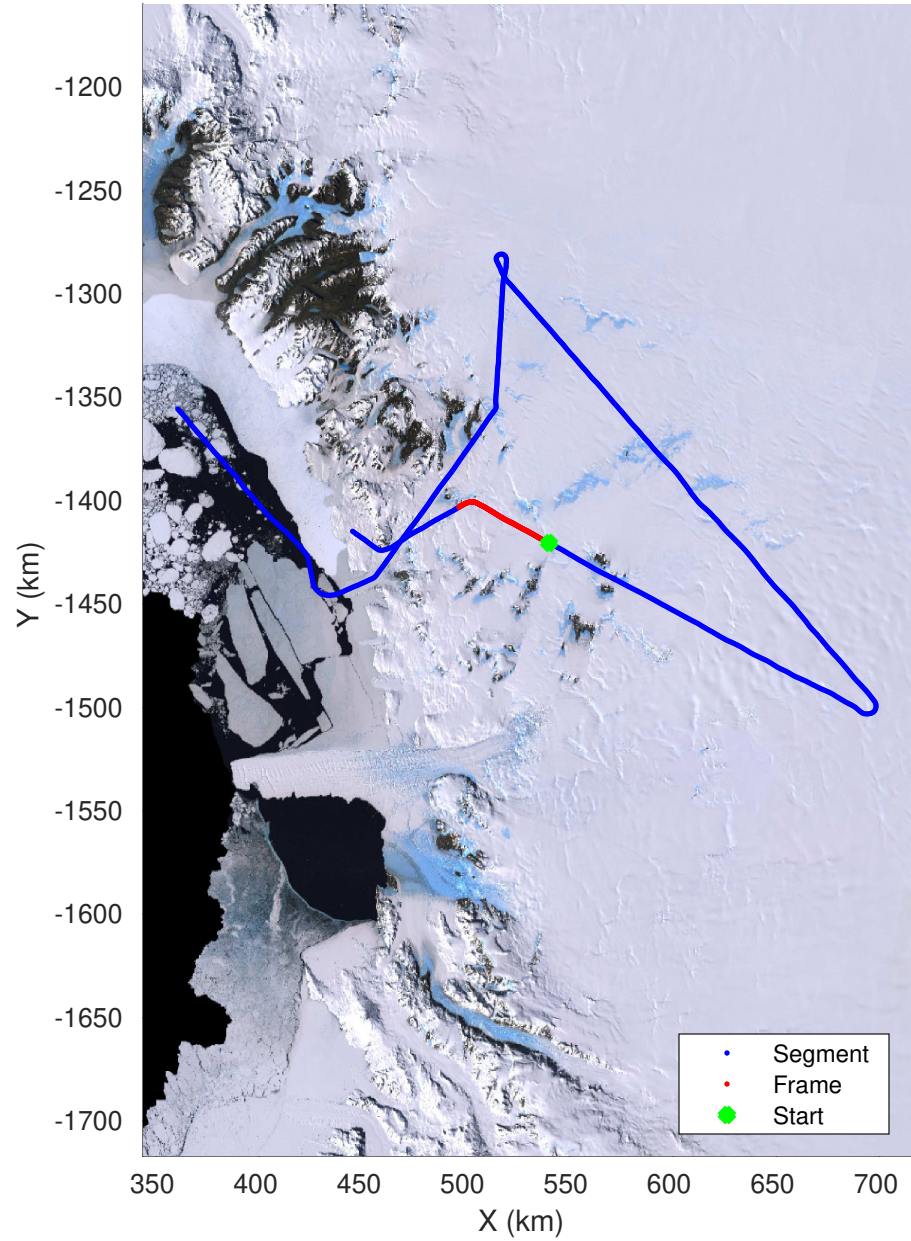
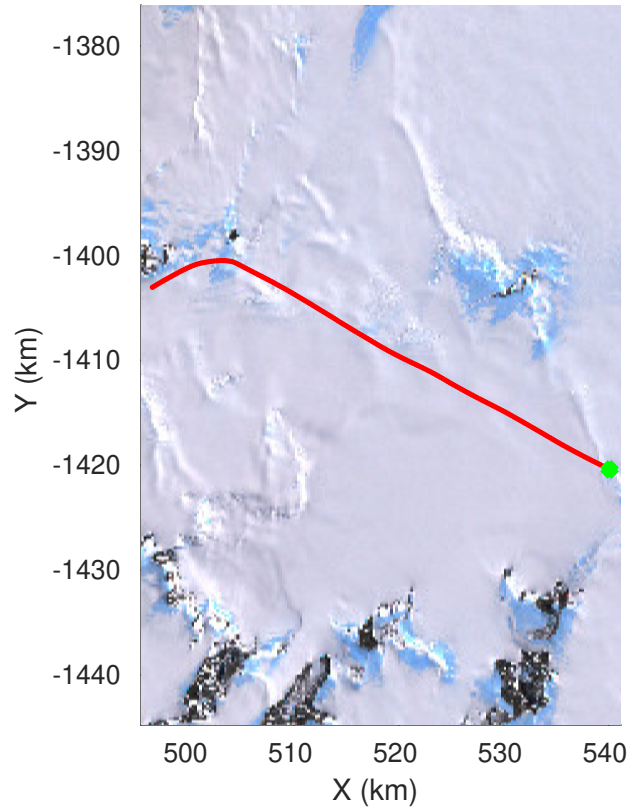
rds 2022\_Antarctica\_BaslerMKB: "F01: McMurdo Test Flight" 20221210\_01\_016: 03:58:05.2 to 04:08:12.0 GPS








F01: McMurdo Test Flight  
20221210\_01\_017  
Polar Stereograph -71N/0E




UTIG MARFA -- COLDEX

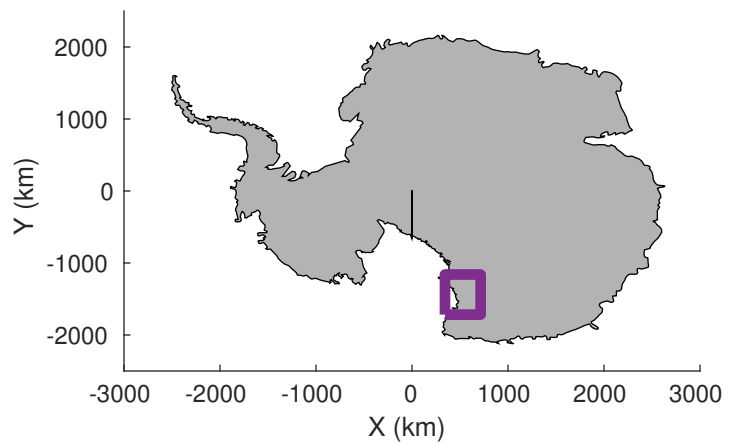
rds 2022\_Antarctica\_BaslerMKB: "F01: McMurdo Test Flight" 20221210\_01\_017: 04:08:12.4 to 04:18:00.0 GPS



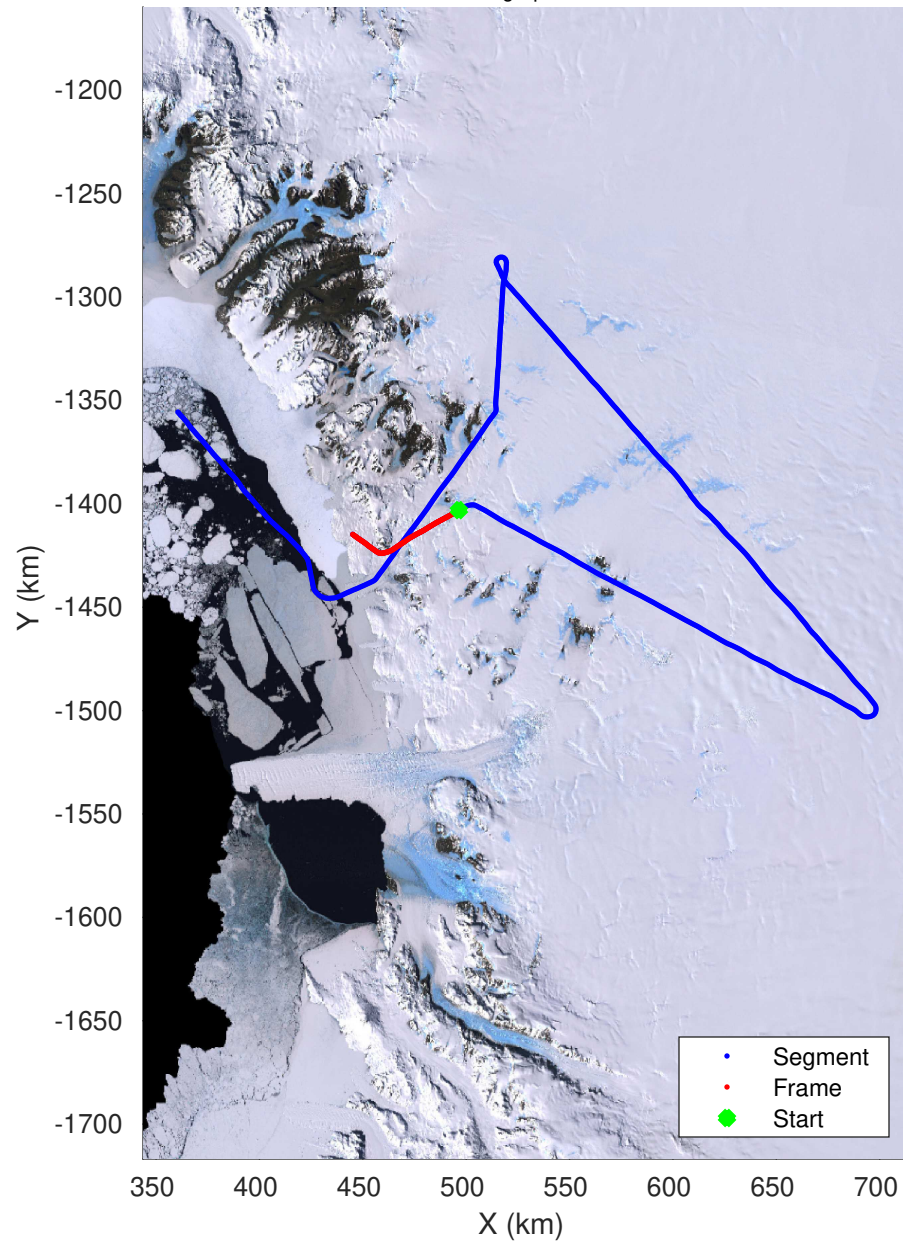
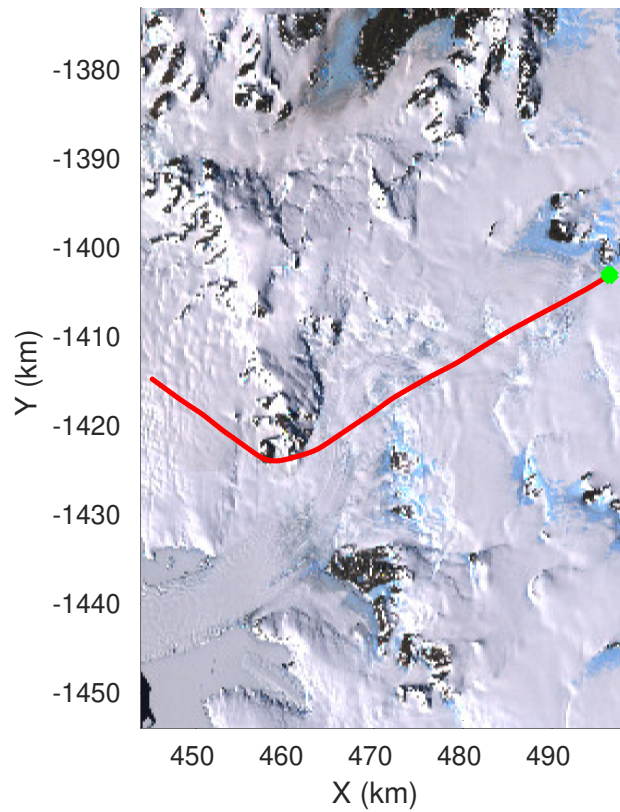
UTIG MARFA -- COLDEX

rds 2022\_Antarctica\_BaslerMKB: "F01: McMurdo Test Flight" 20221210\_01\_017: 04:08:12.4 to 04:18:00.0 GPS



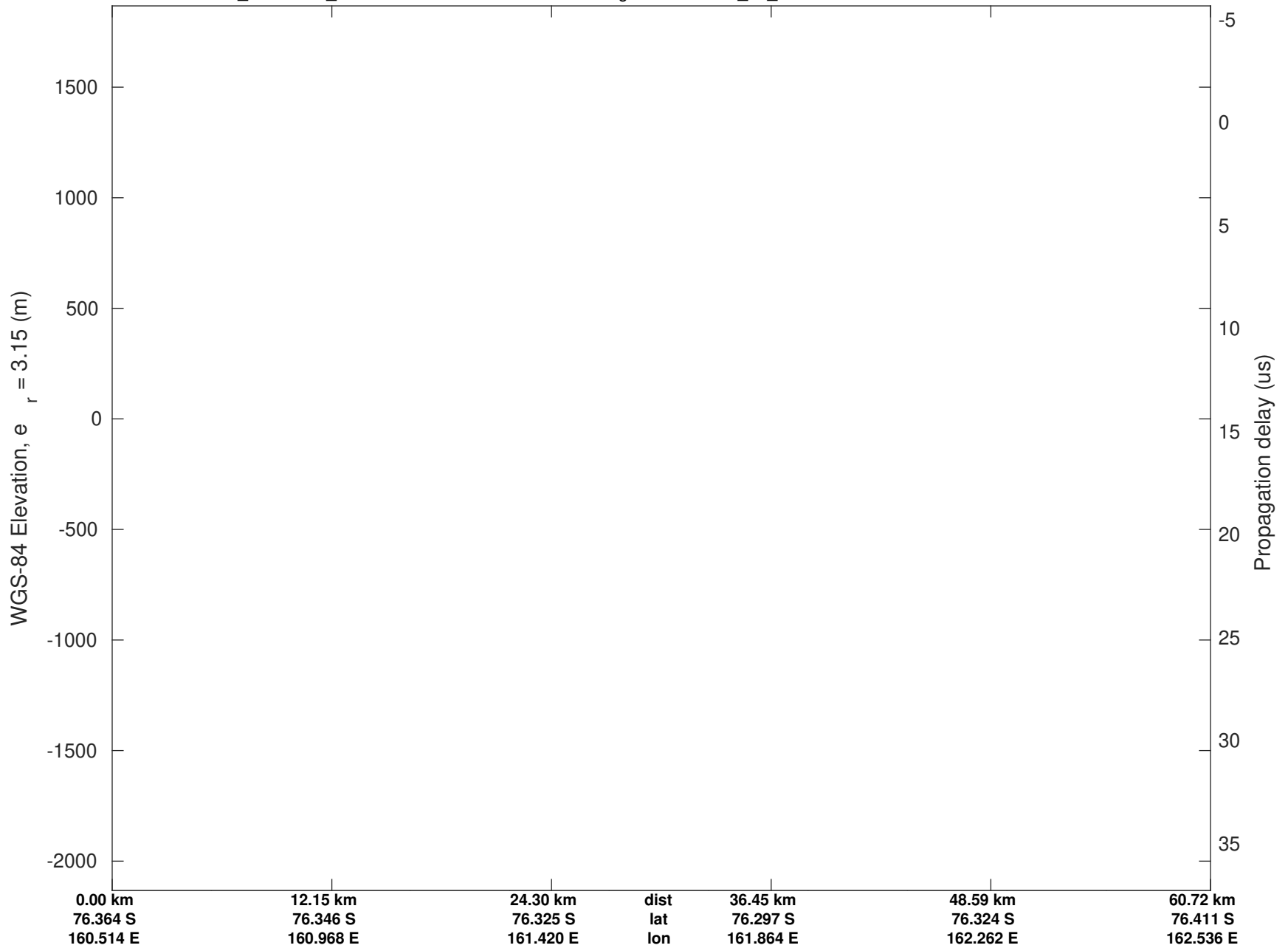


F01: McMurdo Test Flight  
20221210\_01\_018  
Polar Stereograph -71N/0E



UTIG MARFA -- COLDEX

rds 2022\_Antarctica\_BaslerMKB: "F01: McMurdo Test Flight" 20221210\_01\_018: 04:18:00.3 to 04:30:14.1 GPS



UTIG MARFA -- COLDEX

rds 2022\_Antarctica\_BaslerMKB: "F01: McMurdo Test Flight" 20221210\_01\_018: 04:18:00.3 to 04:30:14.1 GPS

