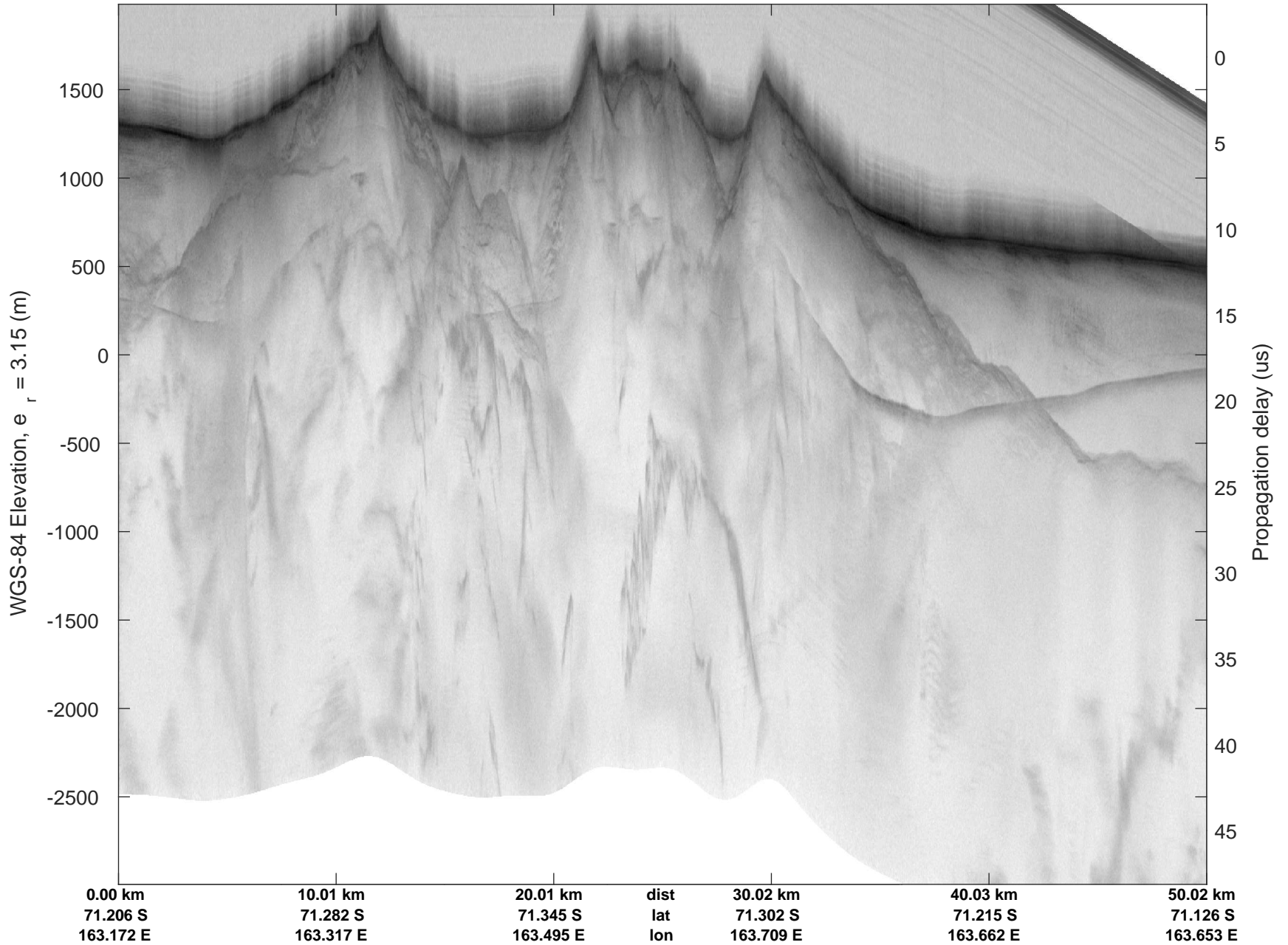
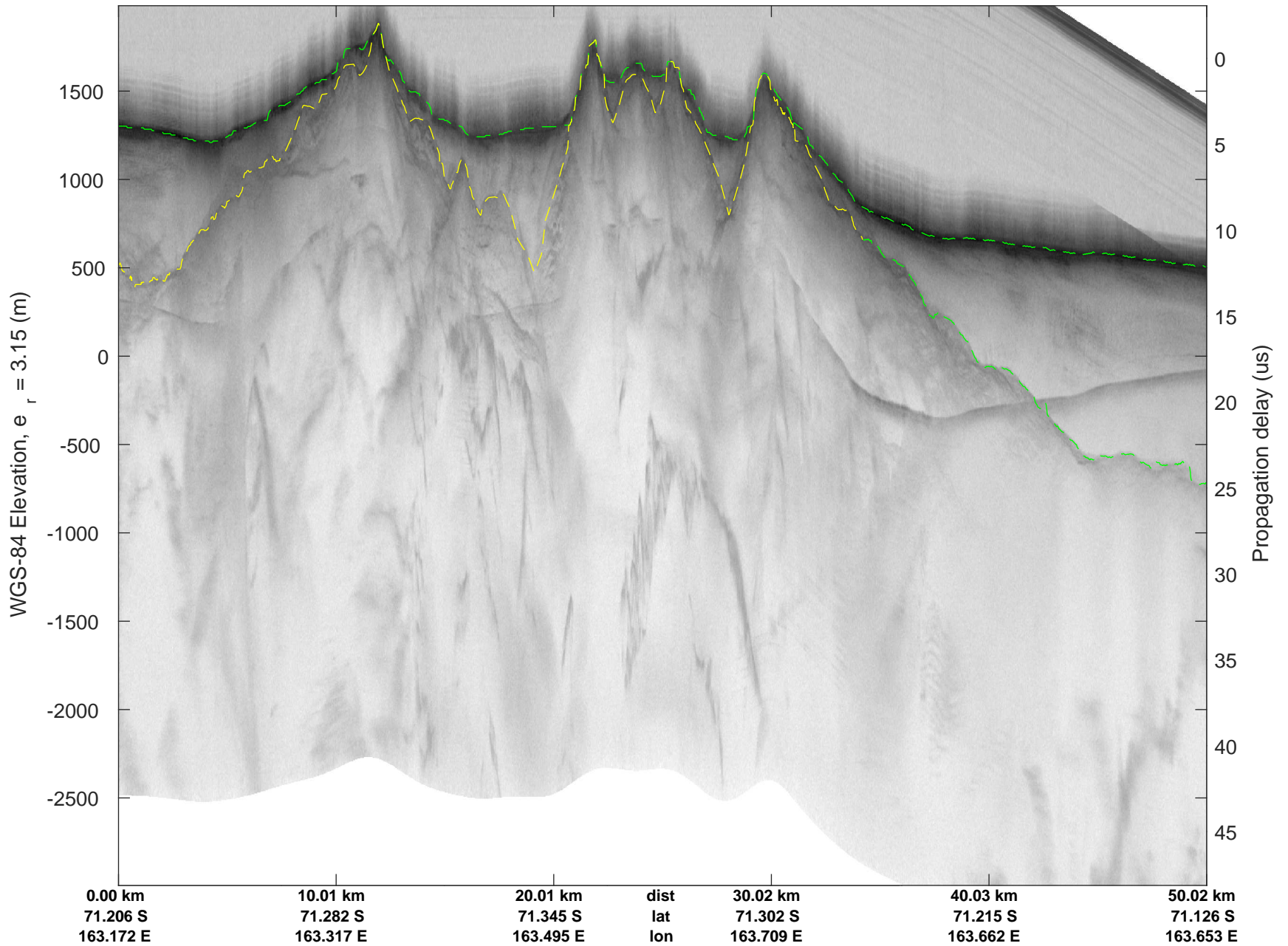


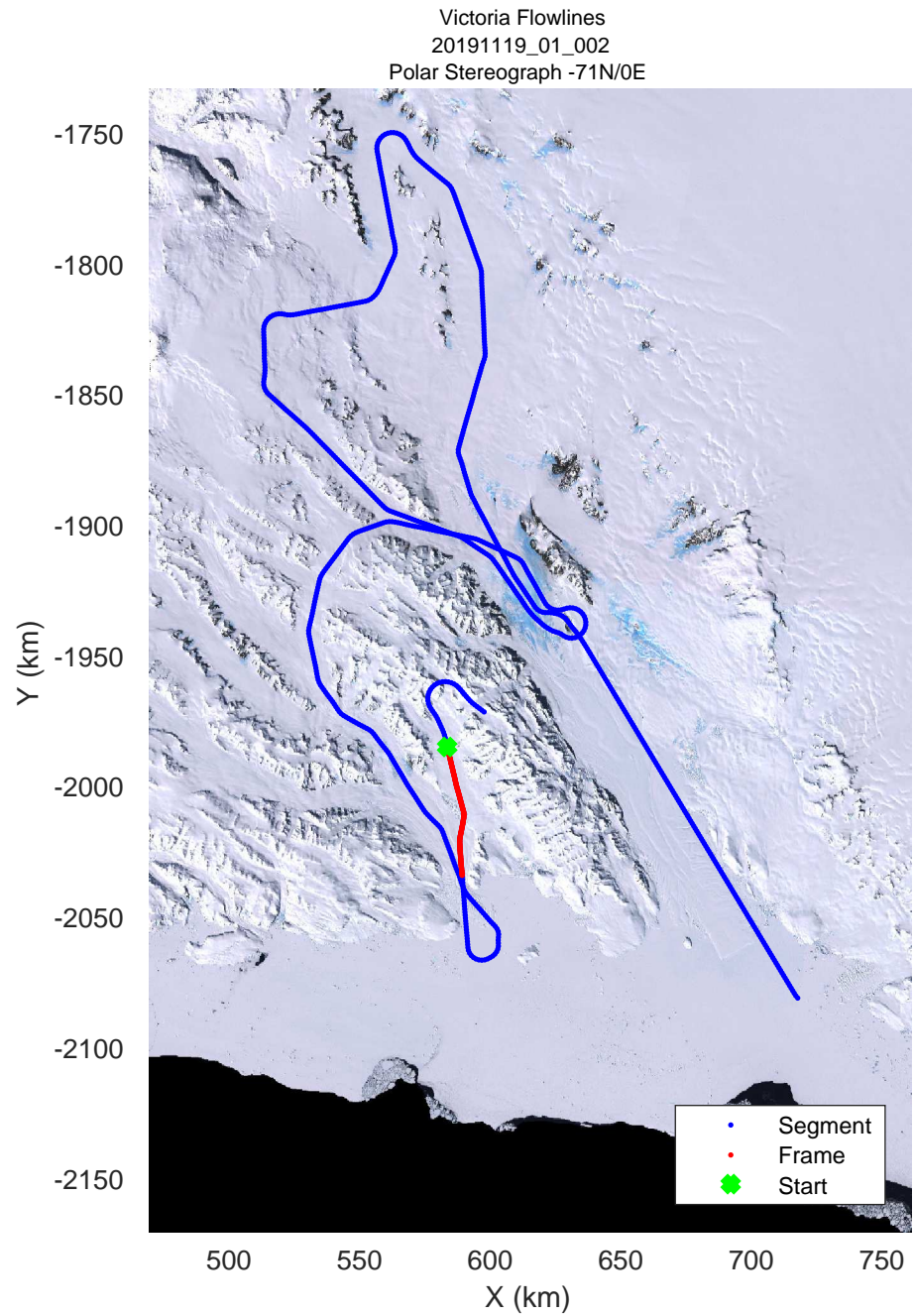
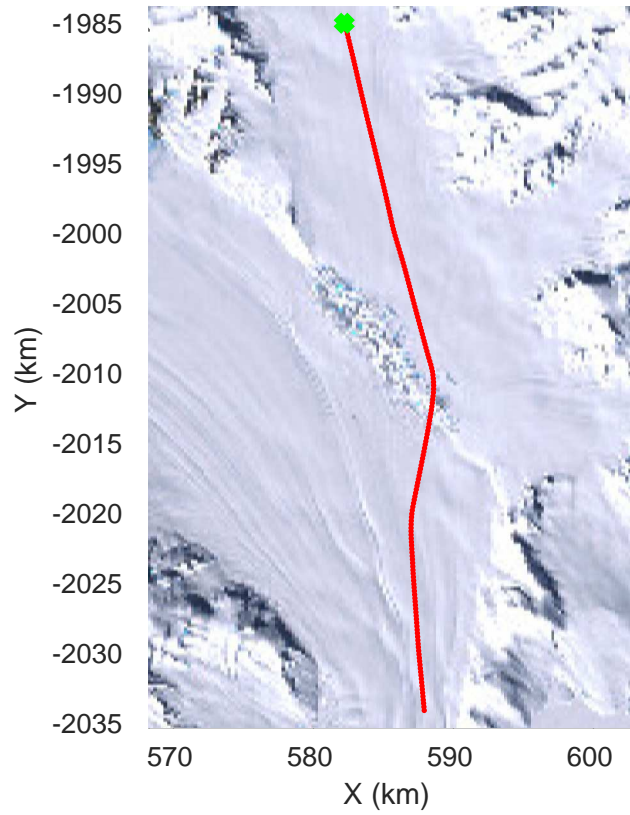
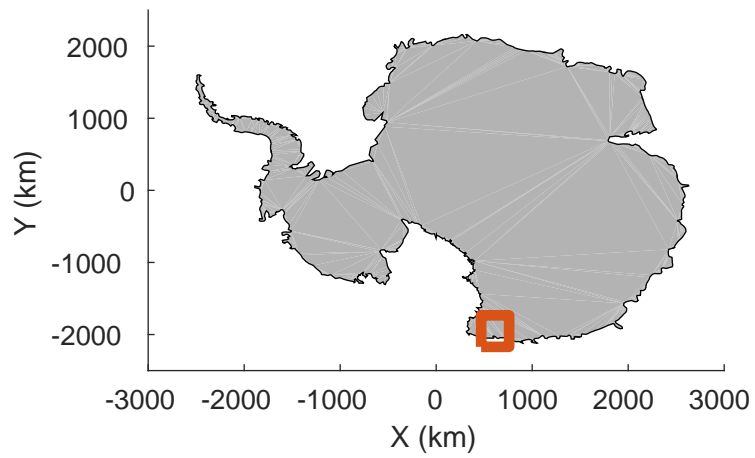
rds 2019\_Antarctica\_GV: "Victoria Flowlines" 20191119\_01\_001: 01:42:57.3 to 01:48:32.1 GPS



rds 2019\_Antarctica\_GV: "Victoria Flowlines" 20191119\_01\_001: 01:42:57.3 to 01:48:32.1 GPS









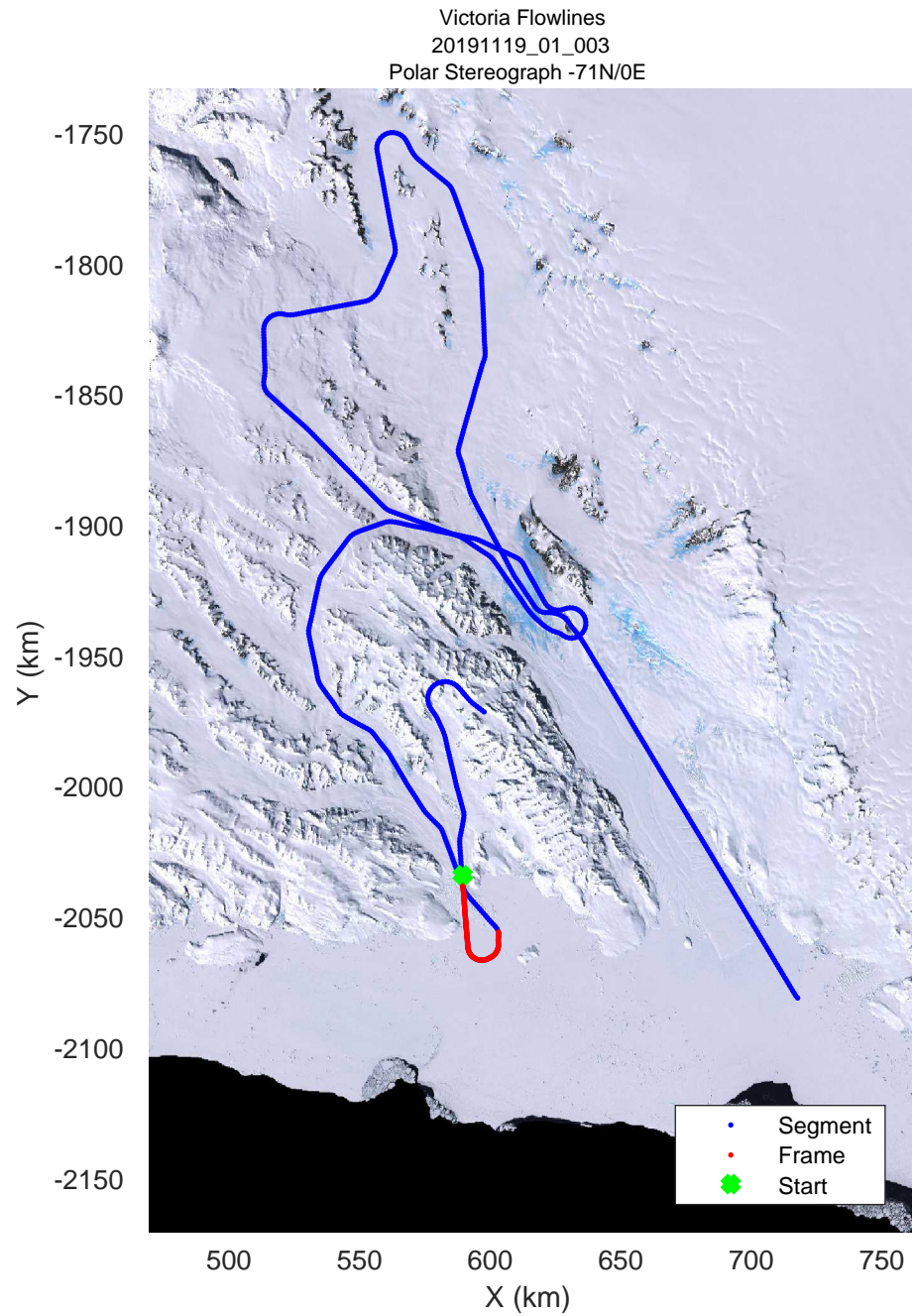

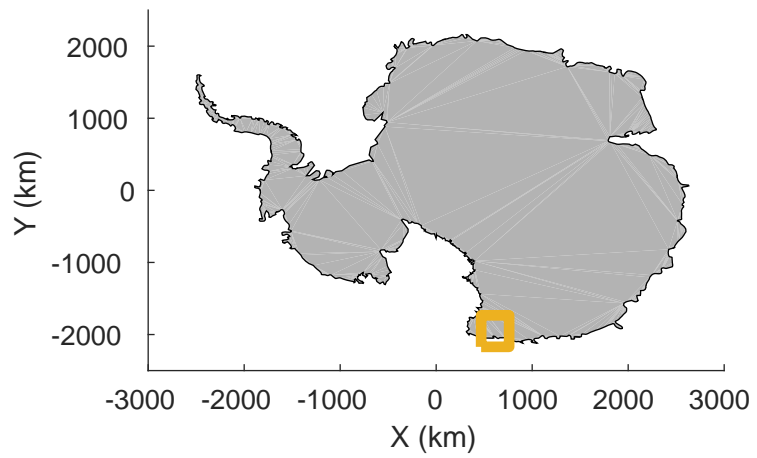


rds 2019\_Antarctica\_GV: "Victoria Flowlines" 20191119\_01\_002: 01:48:32.2 to 01:54:51.4 GPS




rds 2019\_Antarctica\_GV: "Victoria Flowlines" 20191119\_01\_002: 01:48:32.2 to 01:54:51.4 GPS






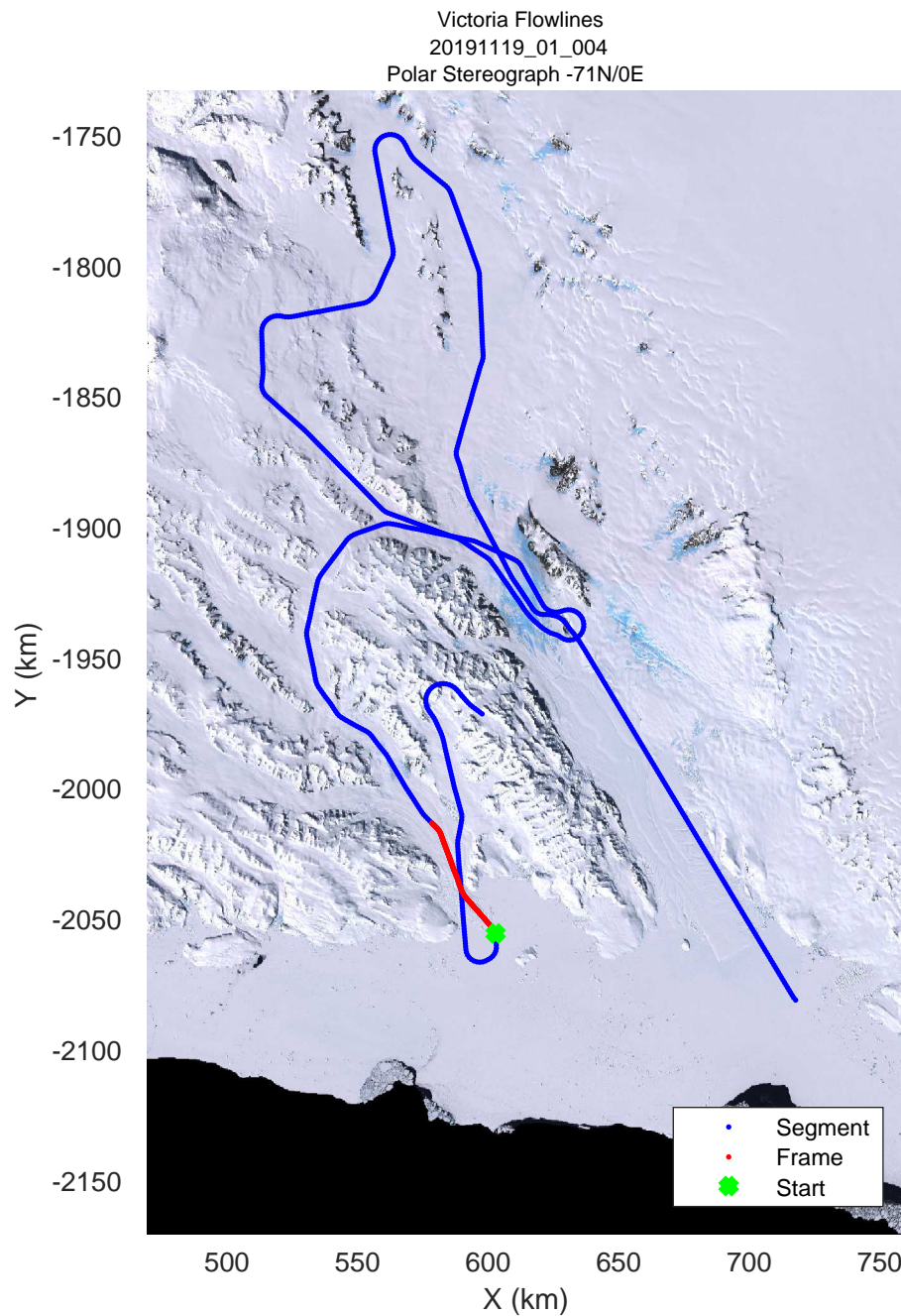
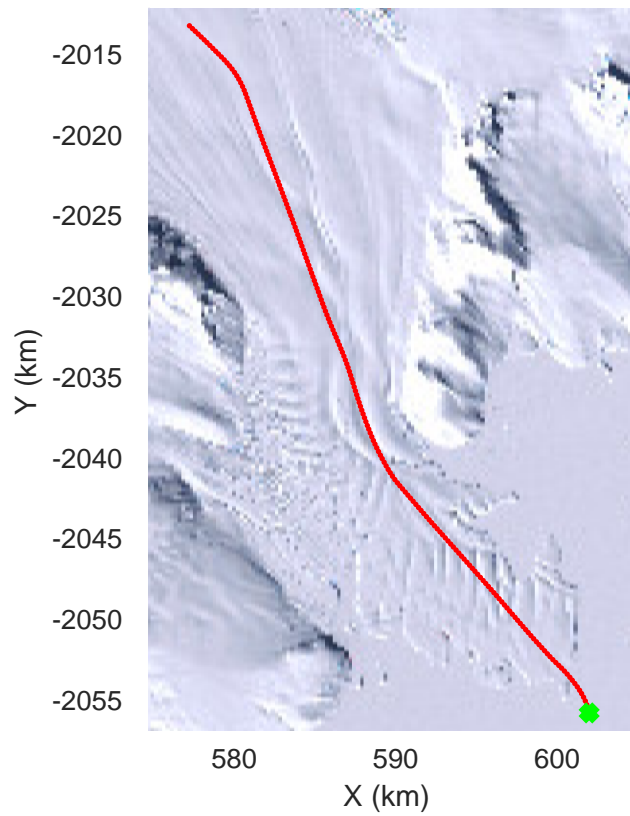
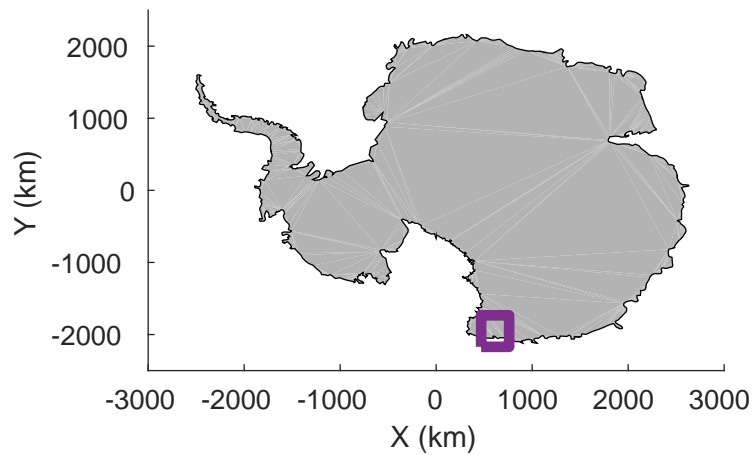


rds 2019\_Antarctica\_GV: "Victoria Flowlines" 20191119\_01\_003: 01:54:51.5 to 02:01:30.3 GPS




rds 2019\_Antarctica\_GV: "Victoria Flowlines" 20191119\_01\_003: 01:54:51.5 to 02:01:30.3 GPS



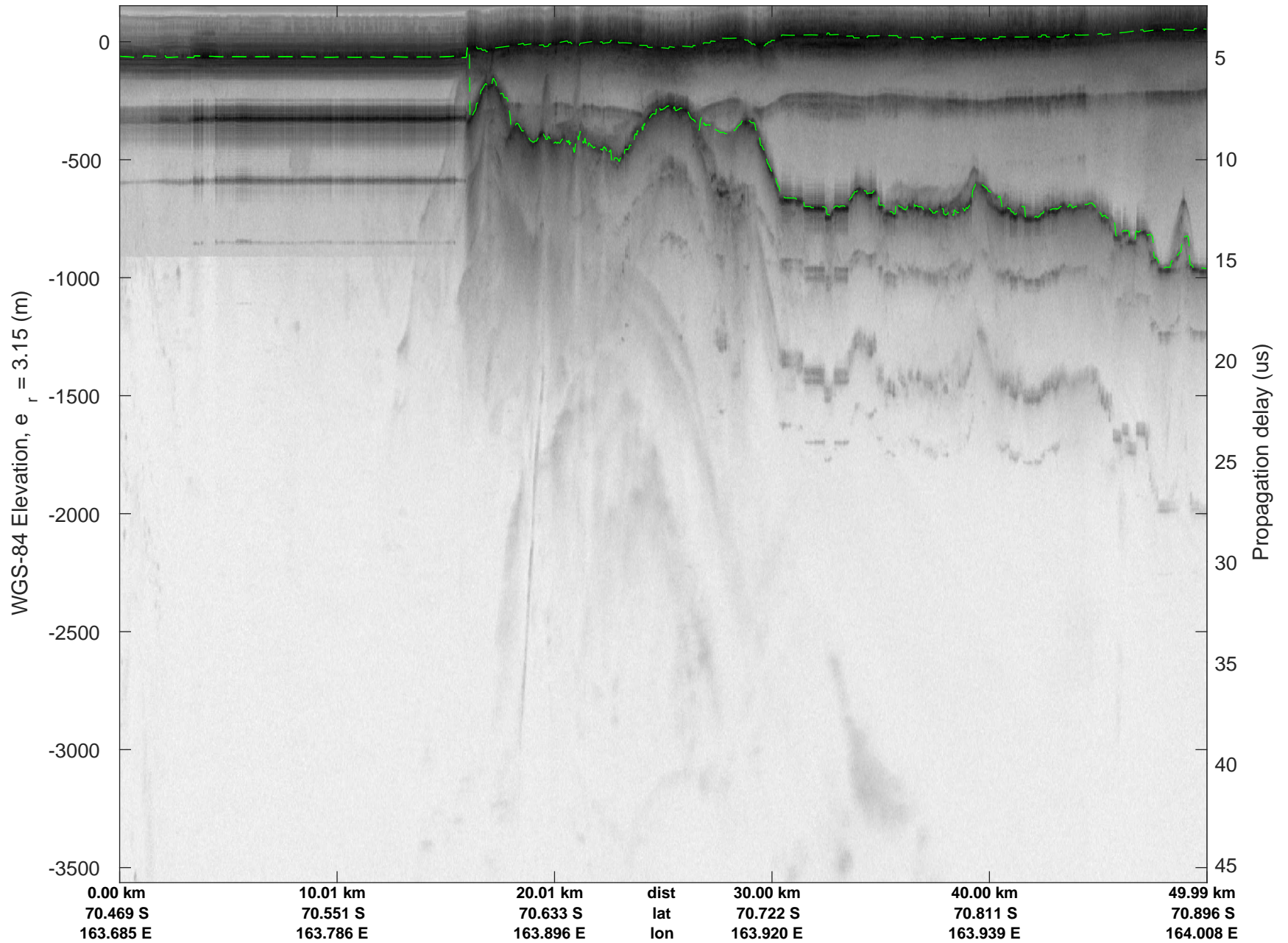


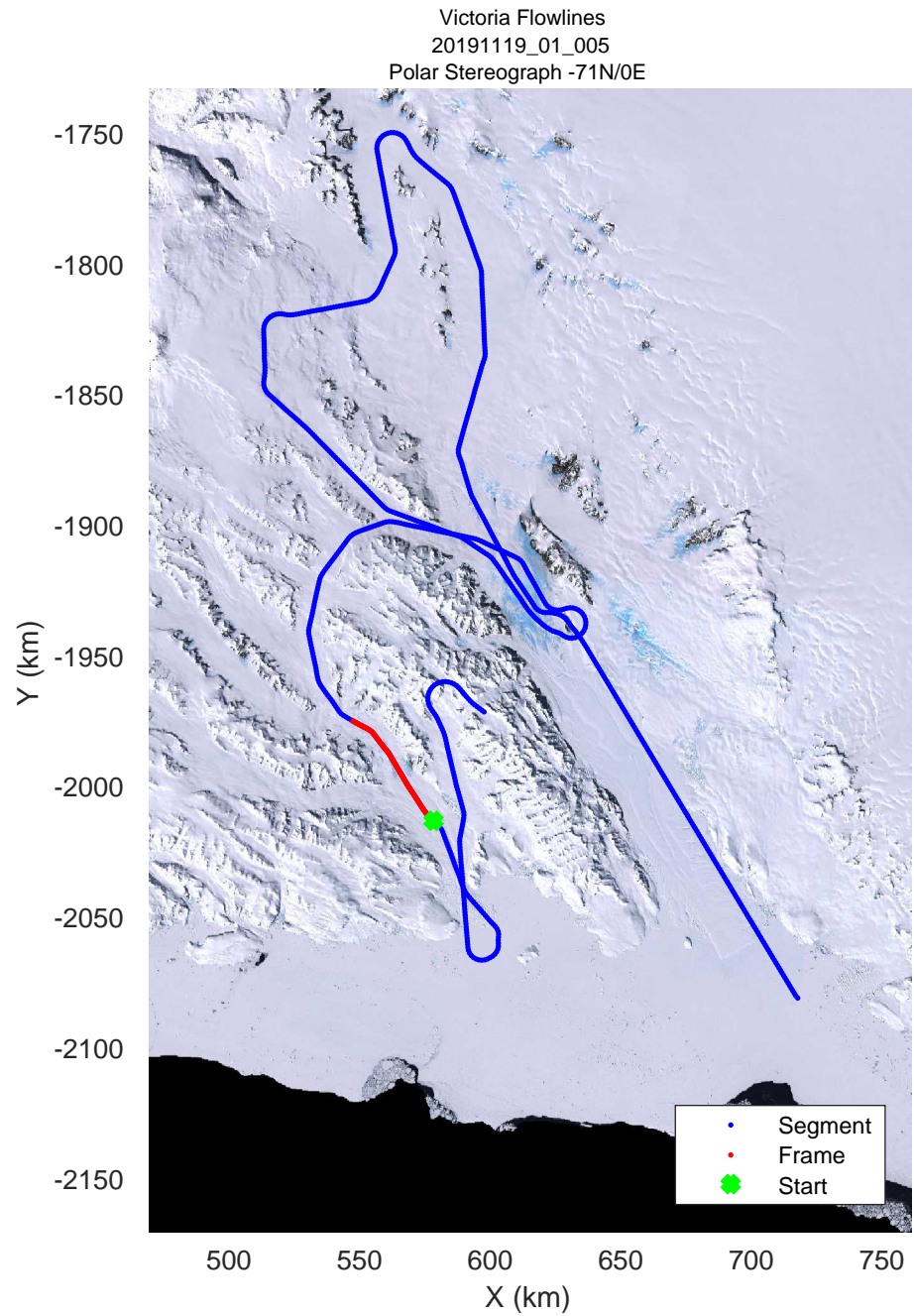
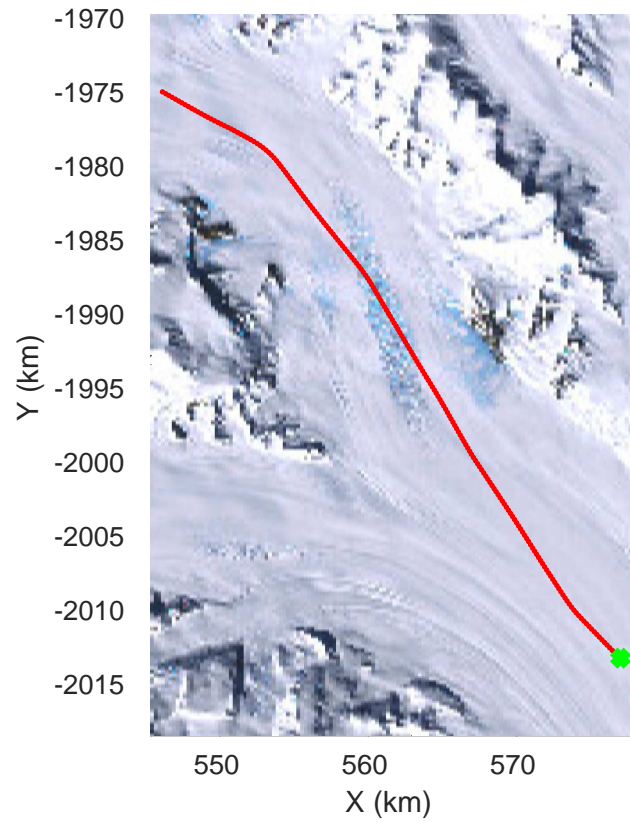
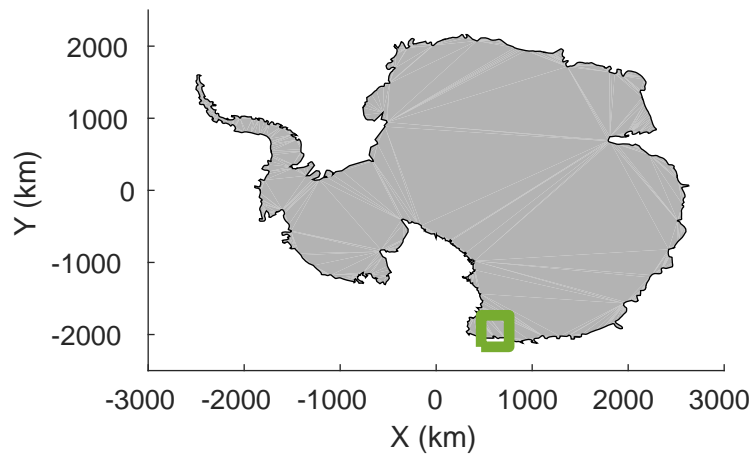


rds 2019\_Antarctica\_GV: "Victoria Flowlines" 20191119\_01\_004: 02:01:30.4 to 02:08:11.9 GPS




rds 2019\_Antarctica\_GV: "Victoria Flowlines" 20191119\_01\_004: 02:01:30.4 to 02:08:11.9 GPS



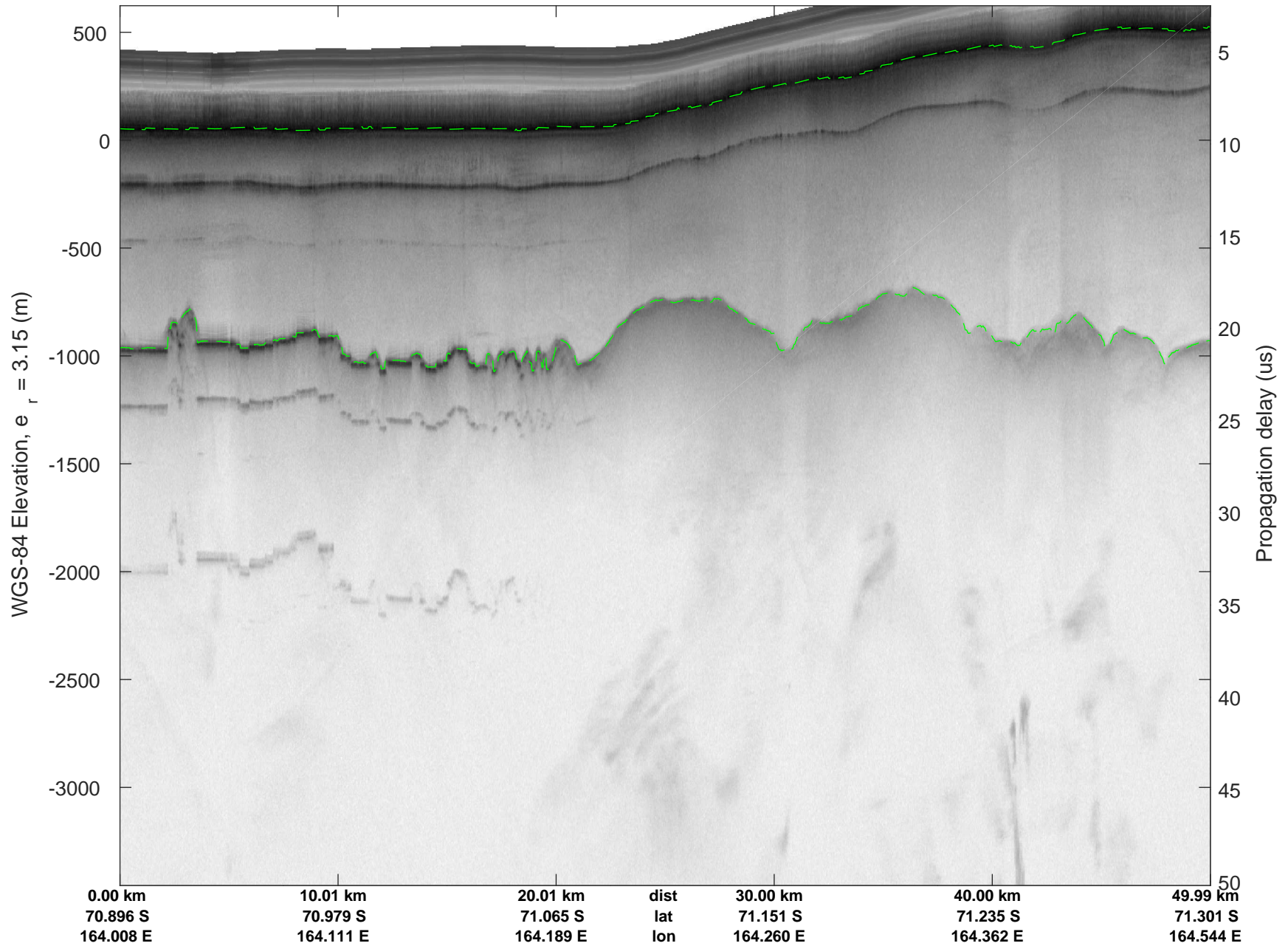


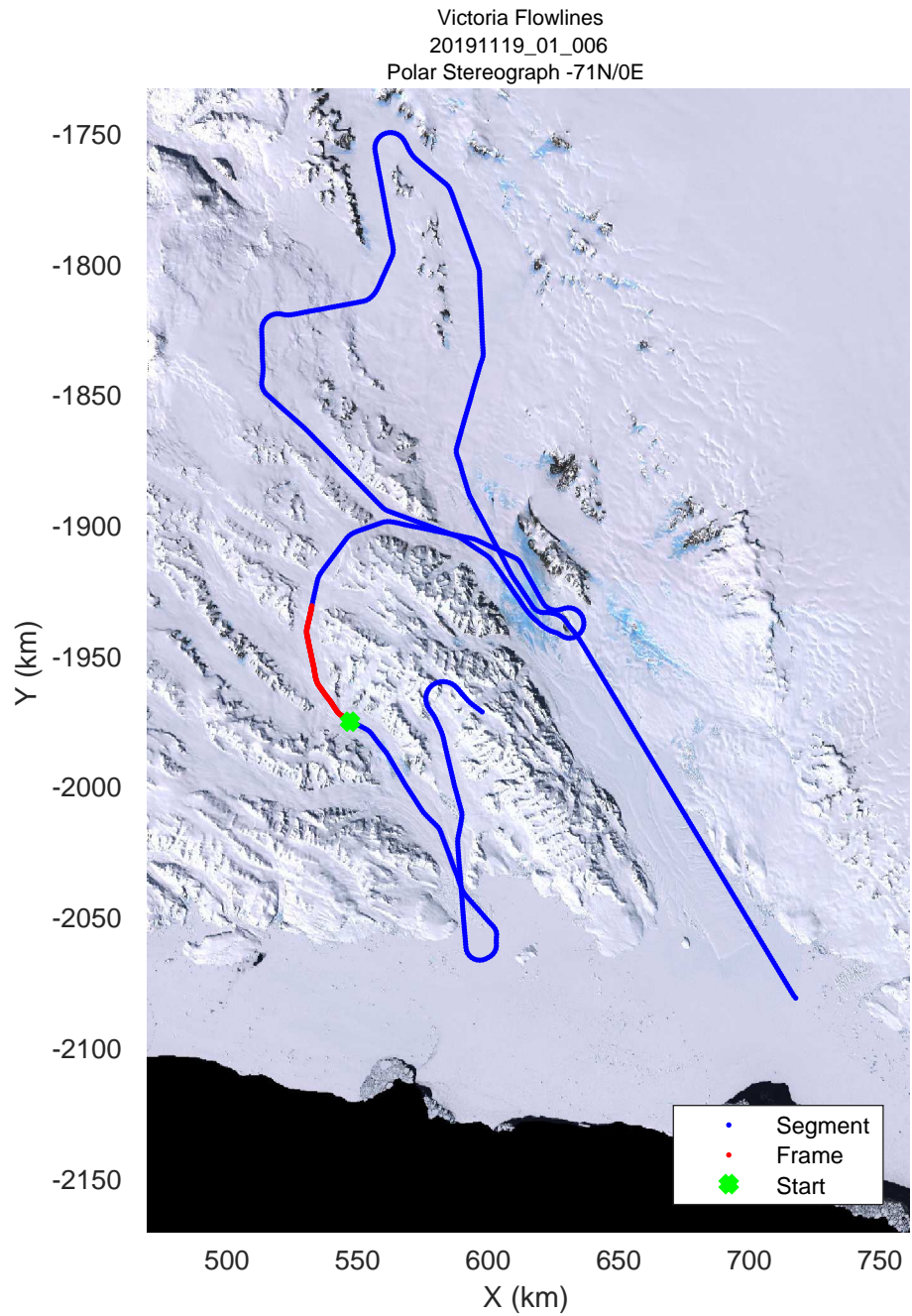
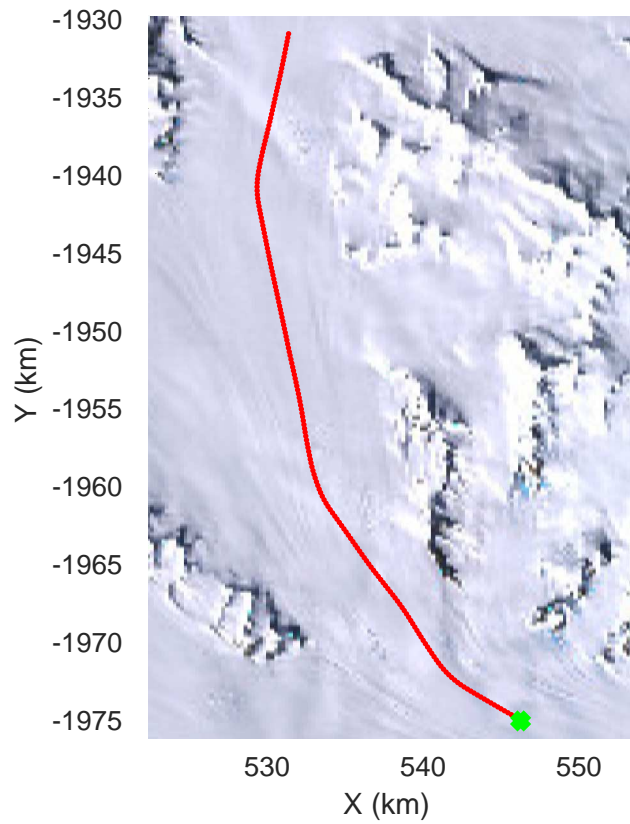
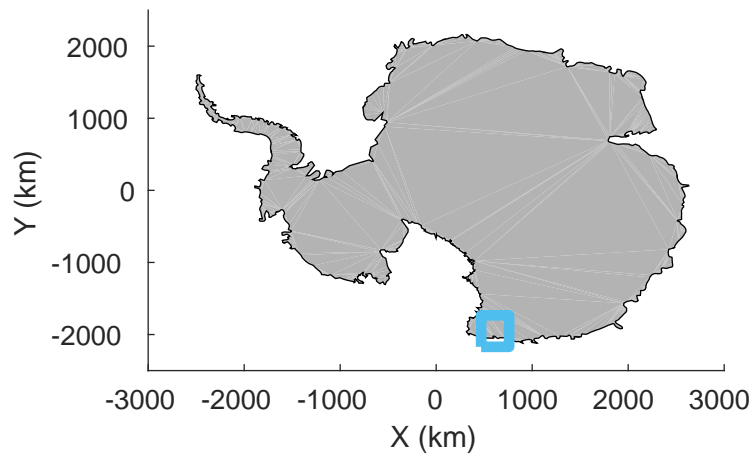


rds 2019\_Antarctica\_GV: "Victoria Flowlines" 20191119\_01\_005: 02:08:12.1 to 02:14:43.4 GPS




rds 2019\_Antarctica\_GV: "Victoria Flowlines" 20191119\_01\_005: 02:08:12.1 to 02:14:43.4 GPS






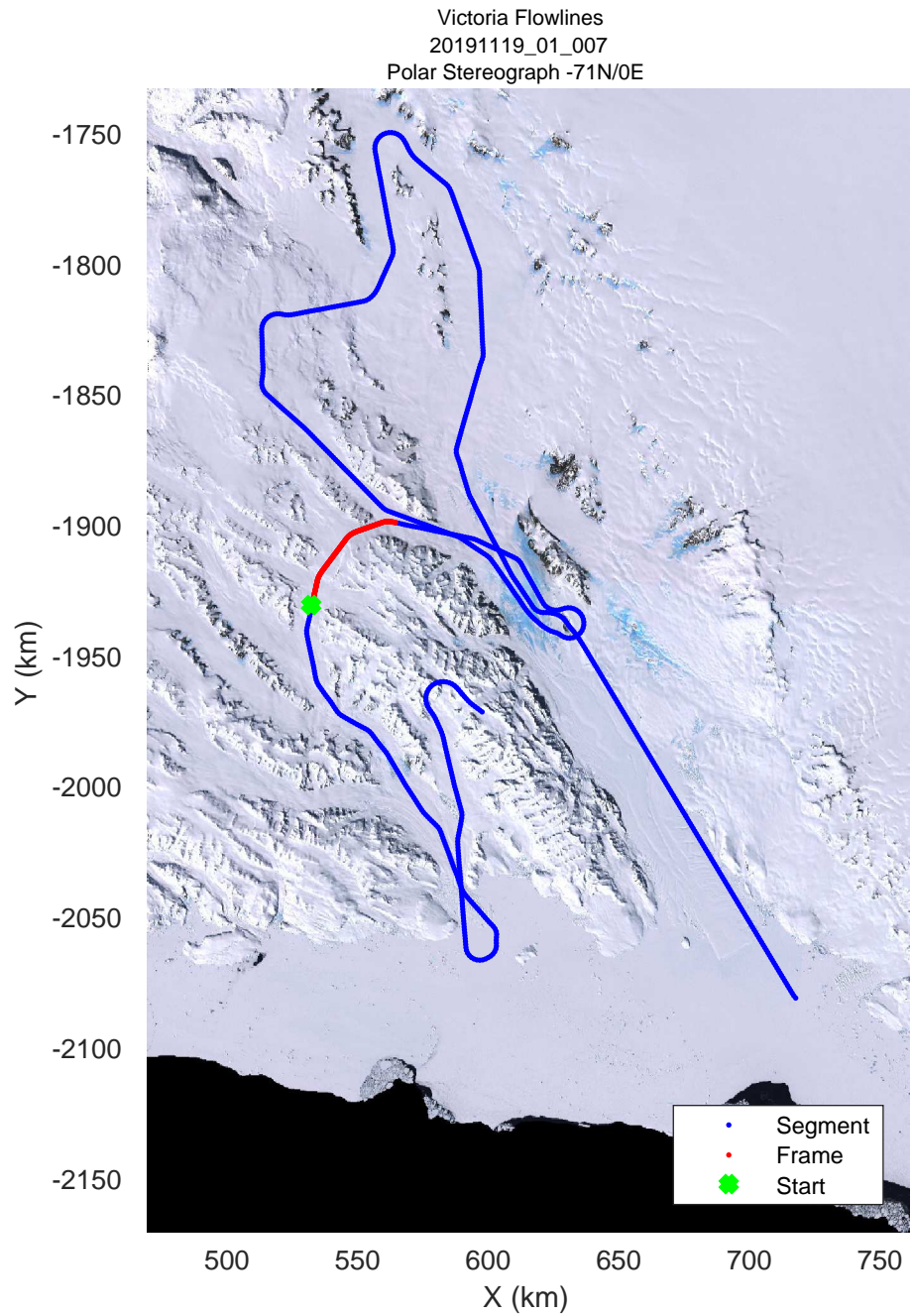

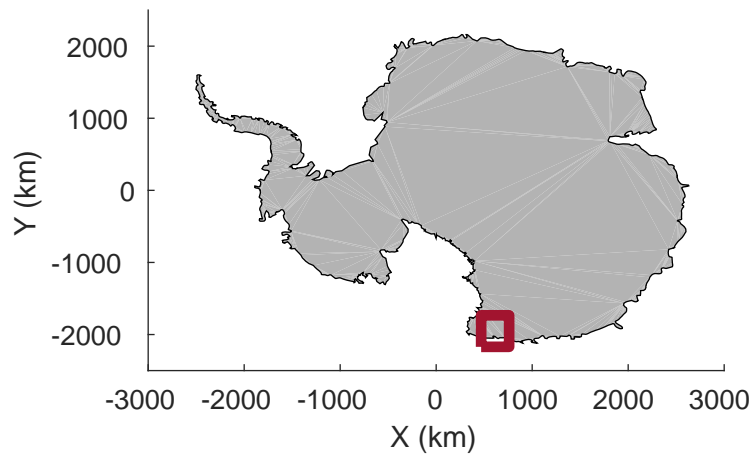


rds 2019\_Antarctica\_GV: "Victoria Flowlines" 20191119\_01\_006: 02:14:43.6 to 02:20:58.7 GPS




rds 2019\_Antarctica\_GV: "Victoria Flowlines" 20191119\_01\_006: 02:14:43.6 to 02:20:58.7 GPS






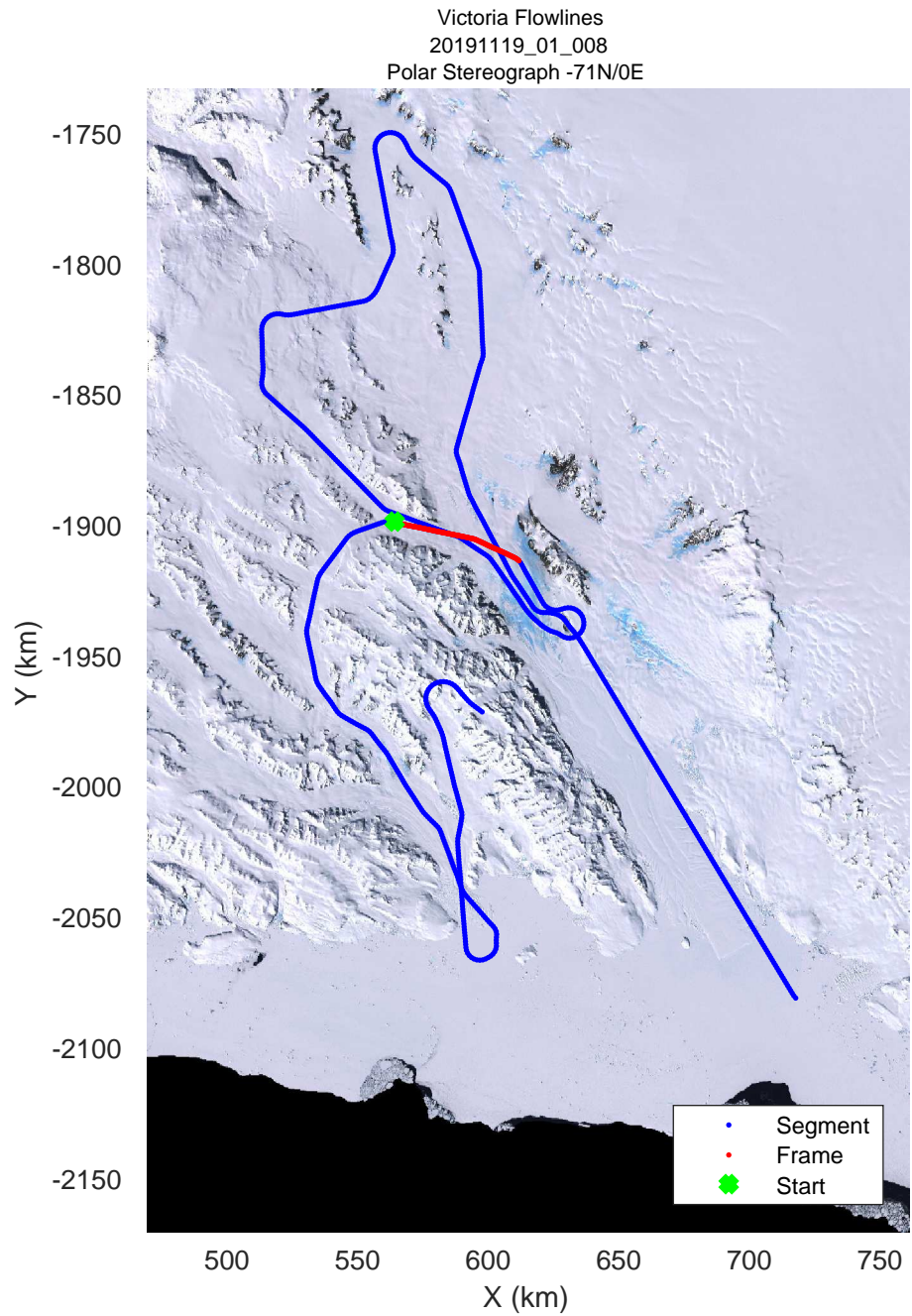
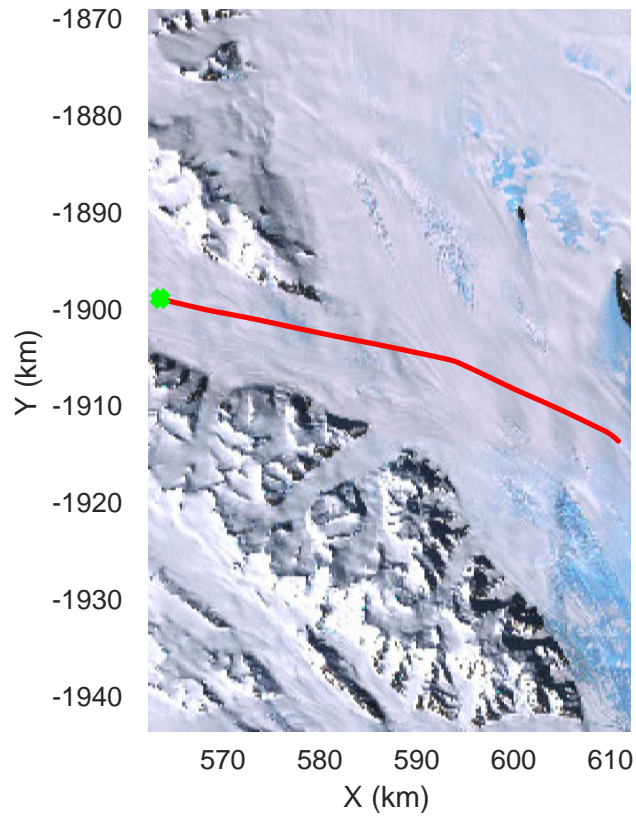
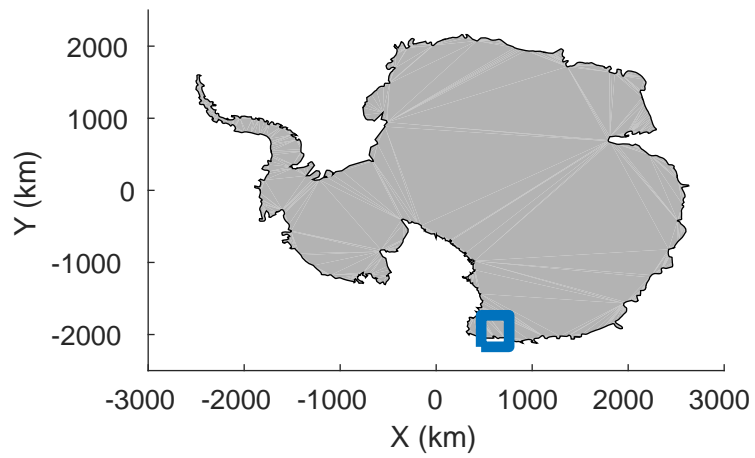


rds 2019\_Antarctica\_GV: "Victoria Flowlines" 20191119\_01\_007: 02:20:58.8 to 02:27:01.1 GPS




rds 2019\_Antarctica\_GV: "Victoria Flowlines" 20191119\_01\_007: 02:20:58.8 to 02:27:01.1 GPS






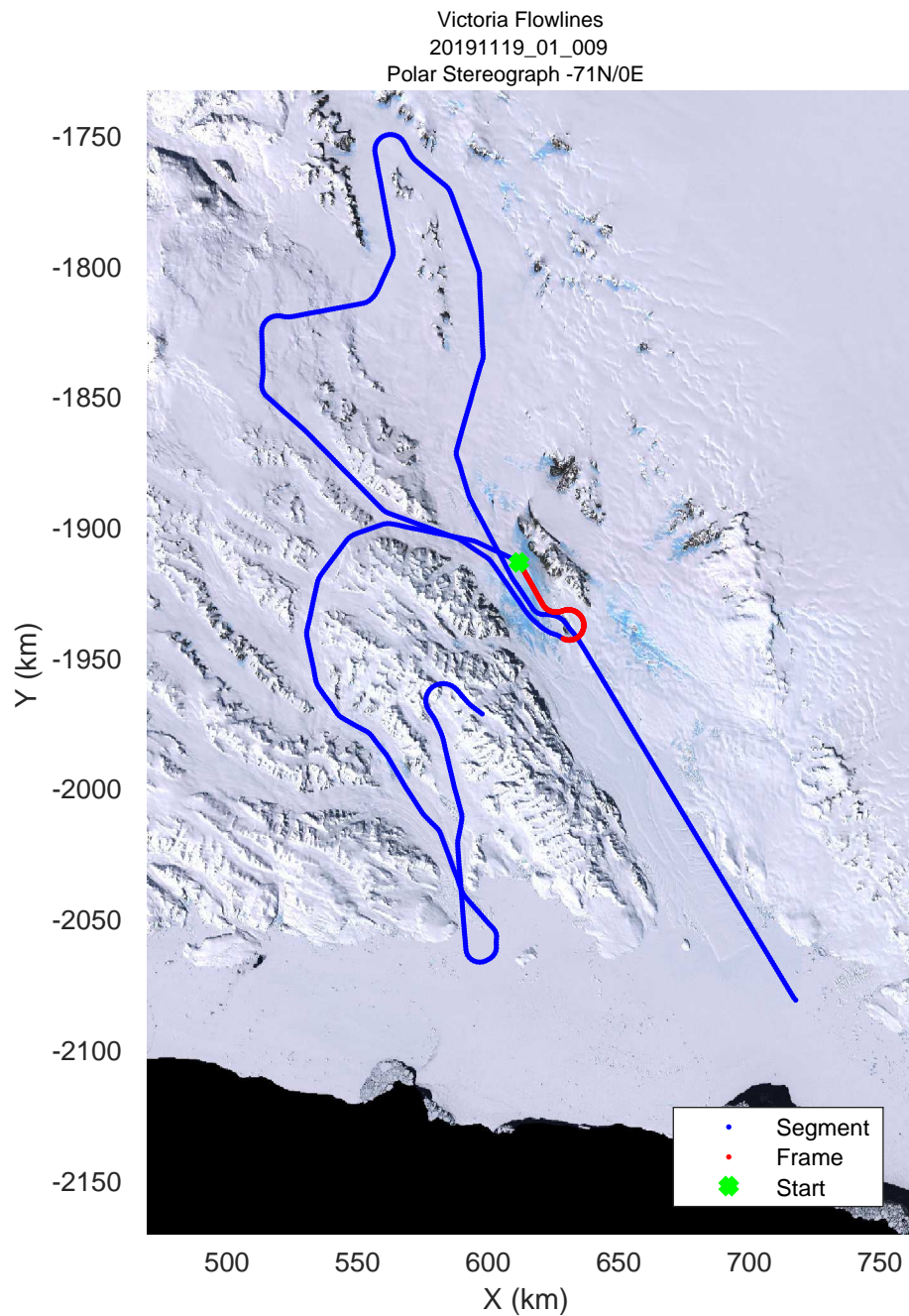
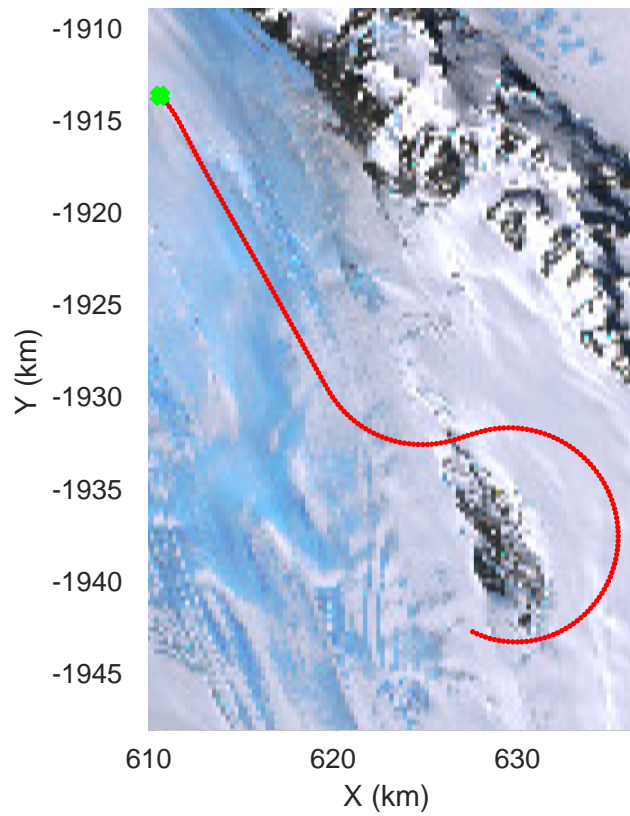
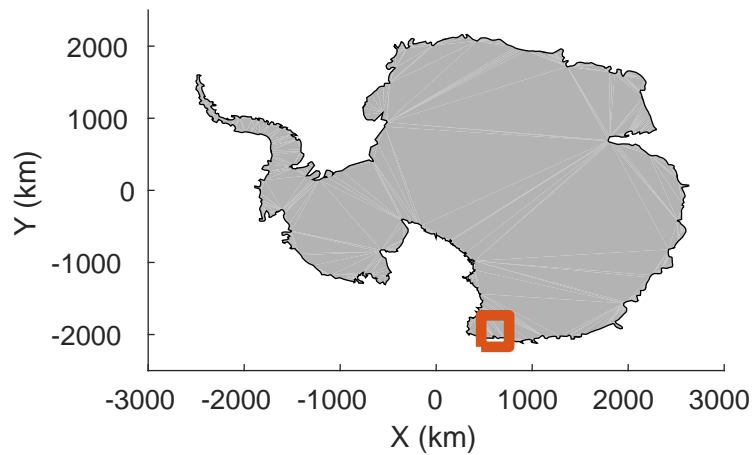


rds 2019\_Antarctica\_GV: "Victoria Flowlines" 20191119\_01\_008: 02:27:01.3 to 02:33:18.0 GPS




rds 2019\_Antarctica\_GV: "Victoria Flowlines" 20191119\_01\_008: 02:27:01.3 to 02:33:18.0 GPS






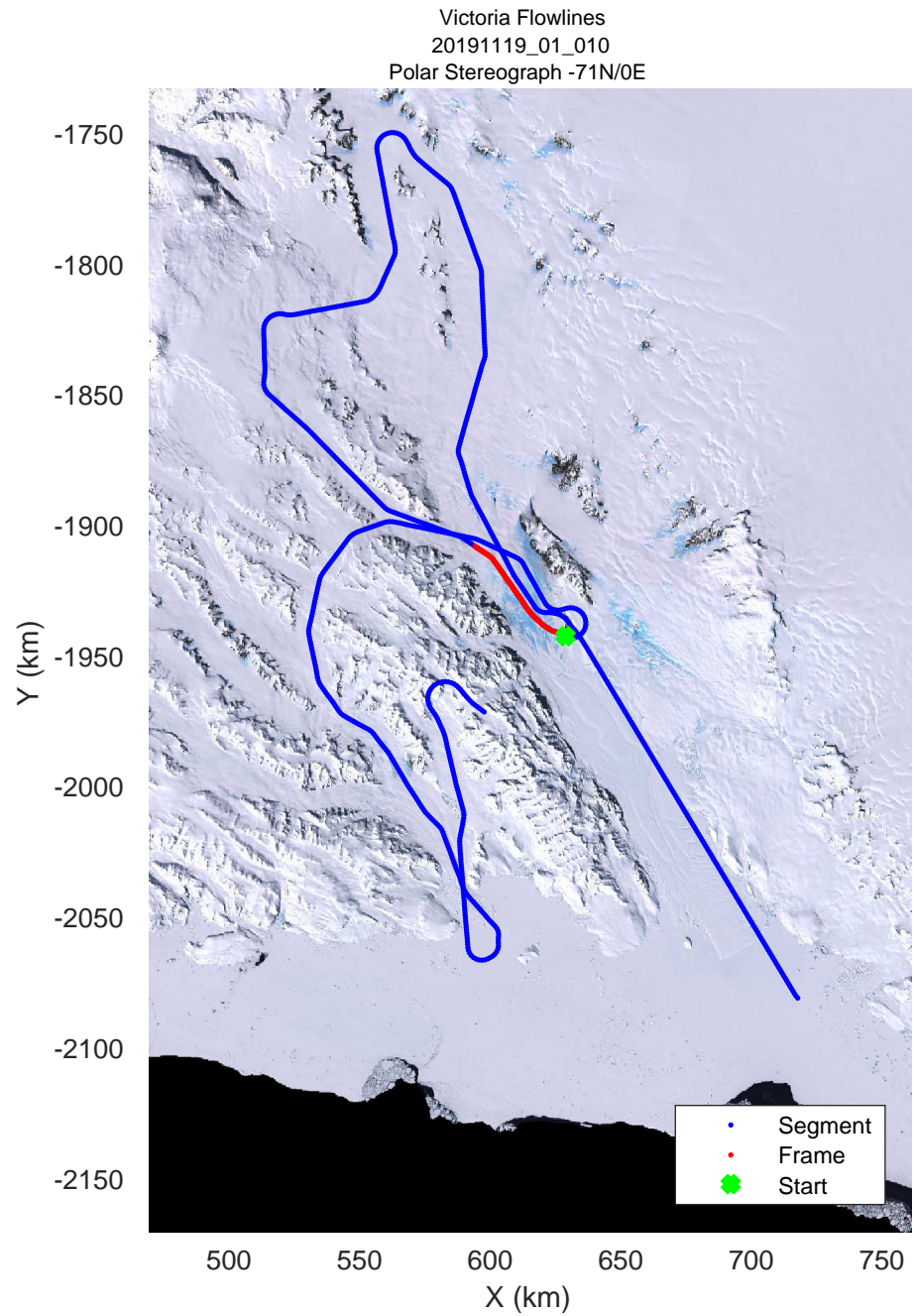

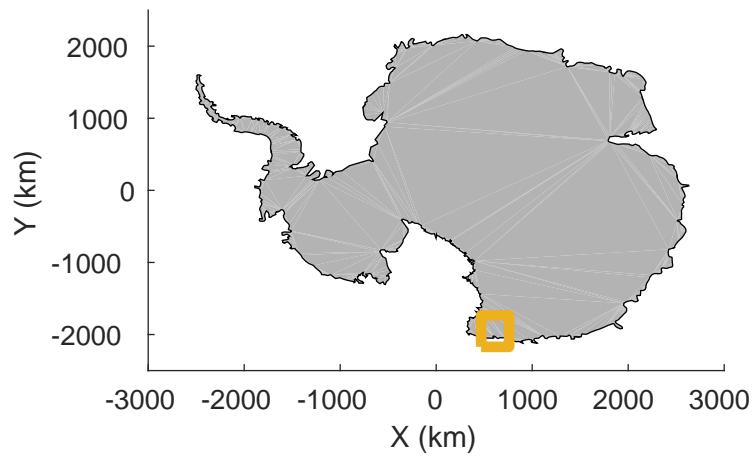


rds 2019\_Antarctica\_GV: "Victoria Flowlines" 20191119\_01\_009: 02:33:18.1 to 02:39:41.5 GPS




rds 2019\_Antarctica\_GV: "Victoria Flowlines" 20191119\_01\_009: 02:33:18.1 to 02:39:41.5 GPS






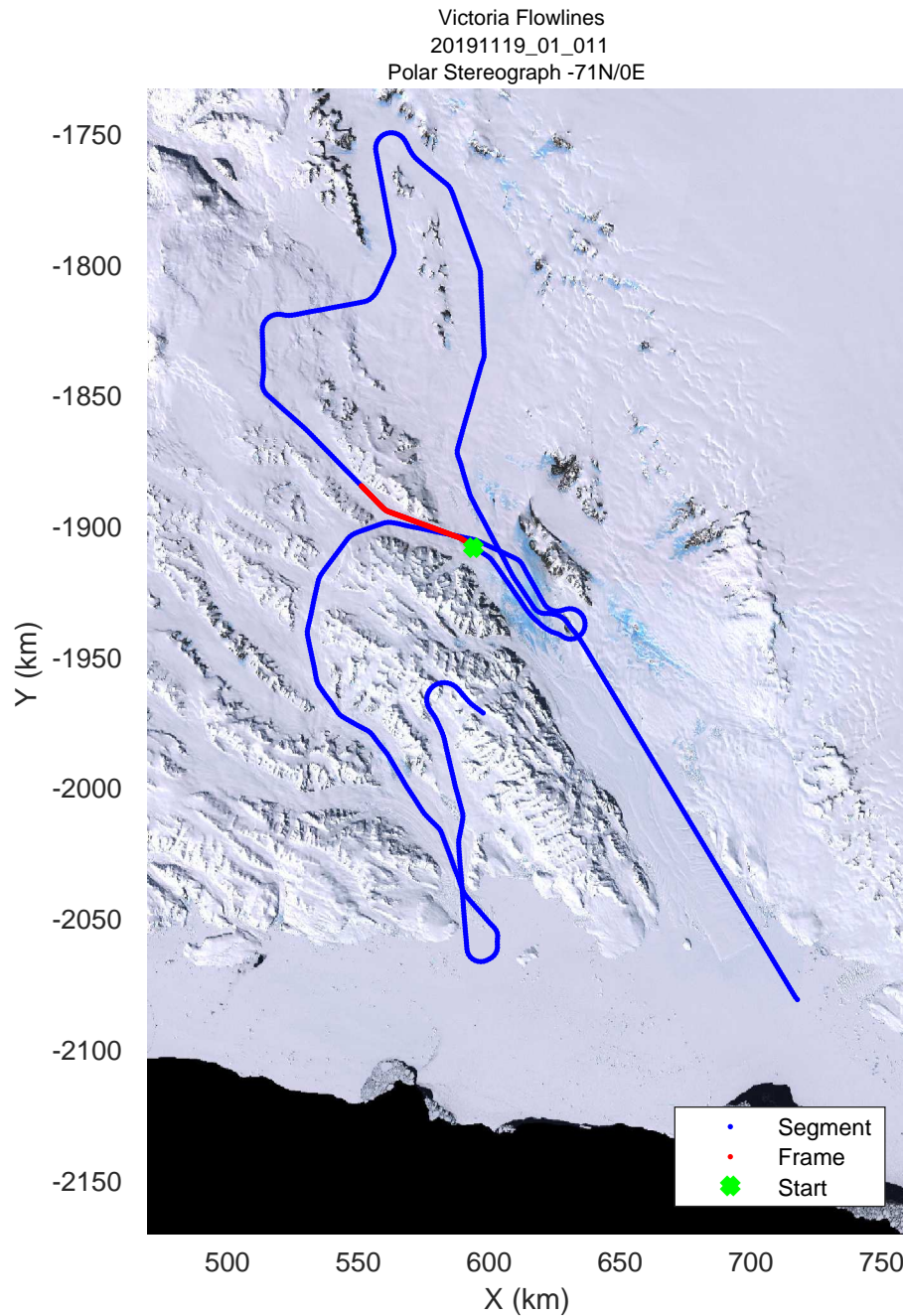
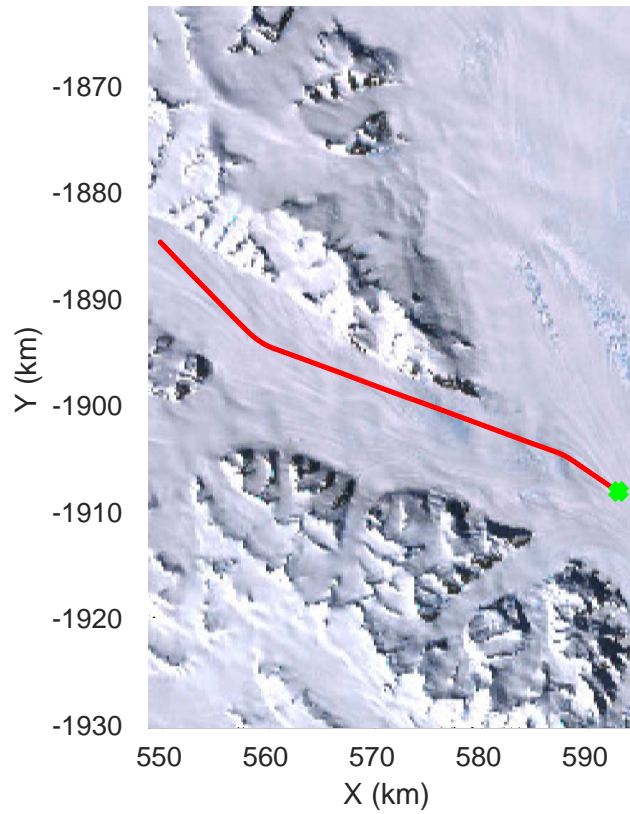
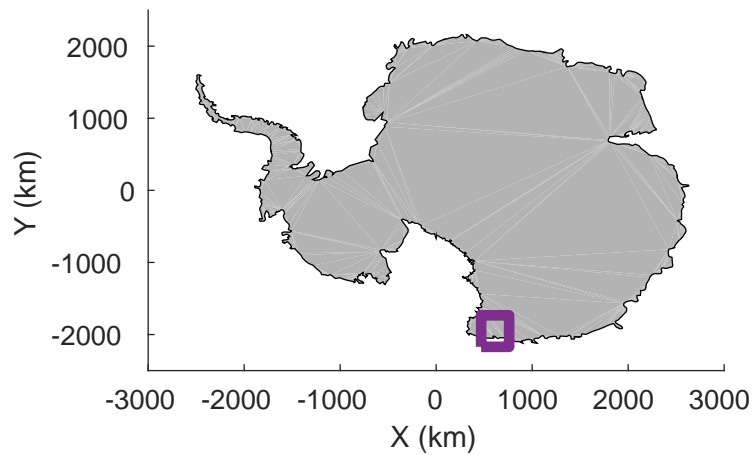


rds 2019\_Antarctica\_GV: "Victoria Flowlines" 20191119\_01\_010: 02:39:41.7 to 02:46:13.0 GPS




rds 2019\_Antarctica\_GV: "Victoria Flowlines" 20191119\_01\_010: 02:39:41.7 to 02:46:13.0 GPS



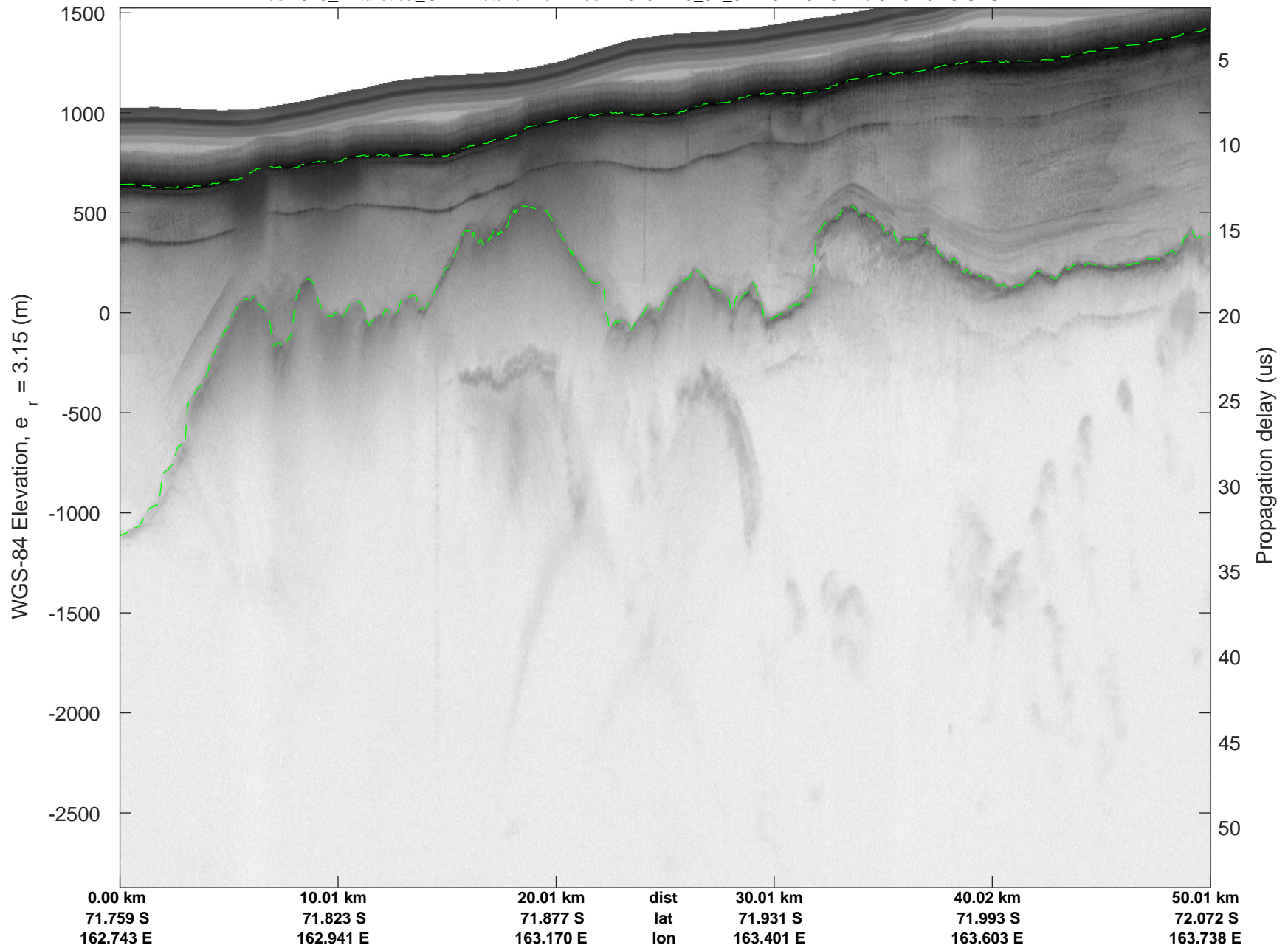


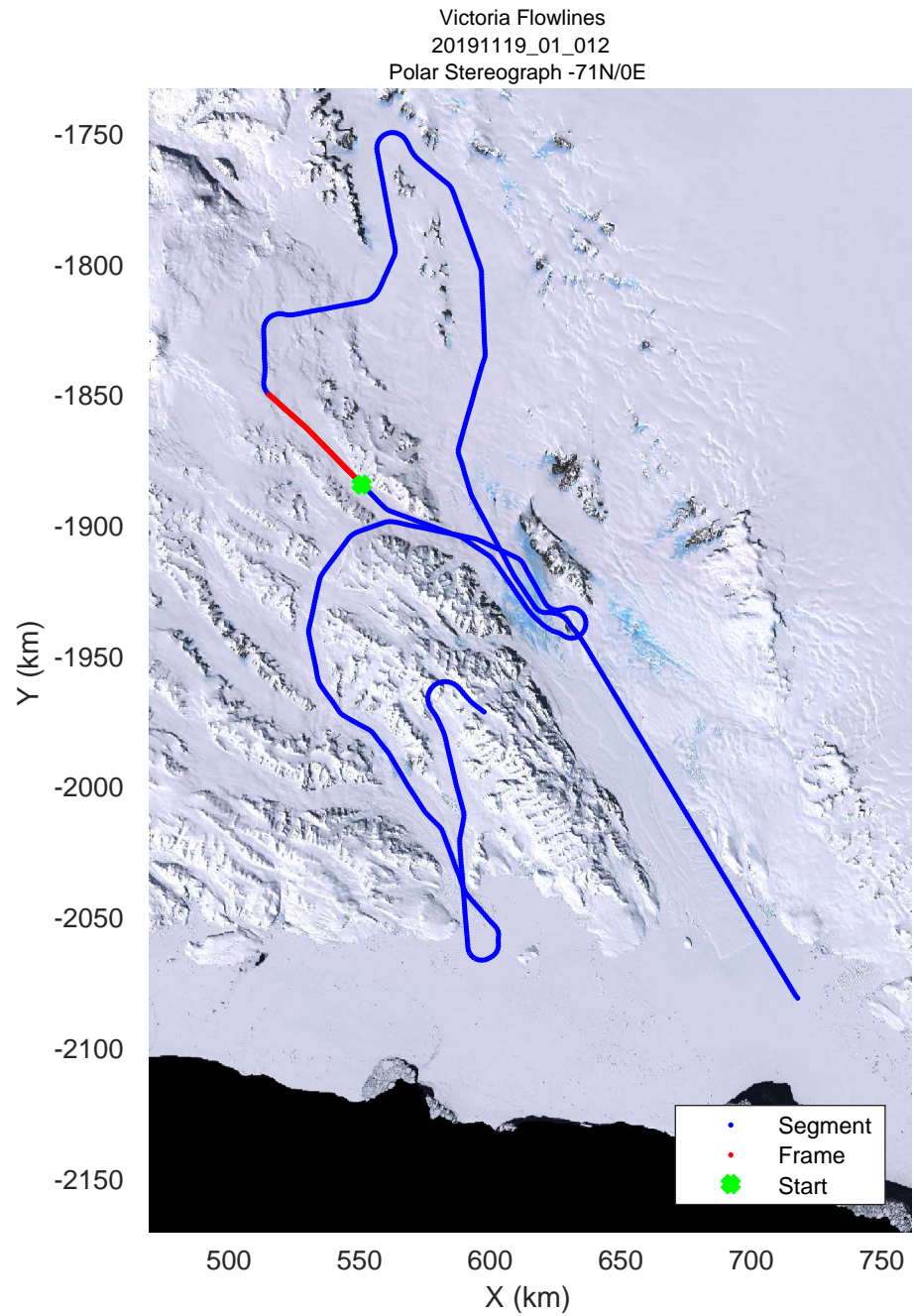
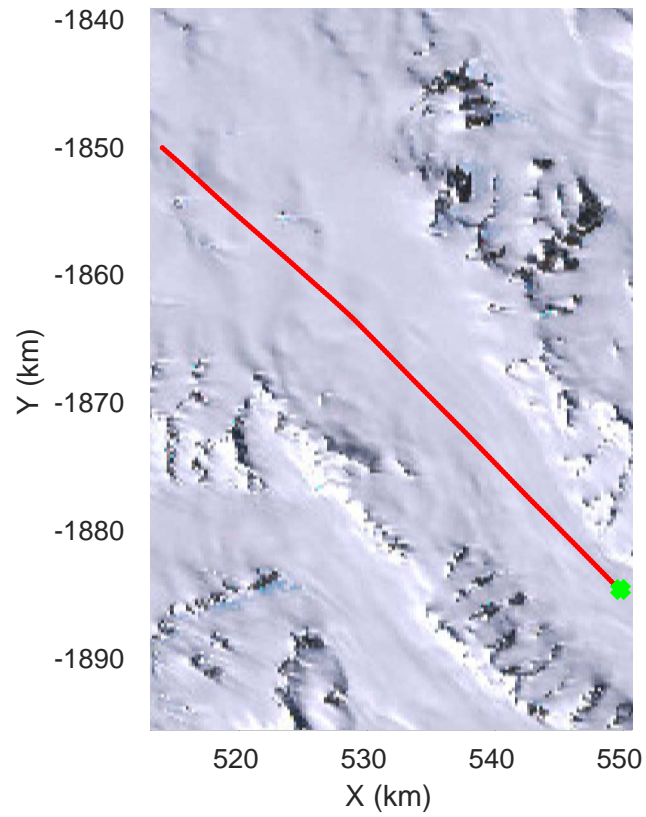
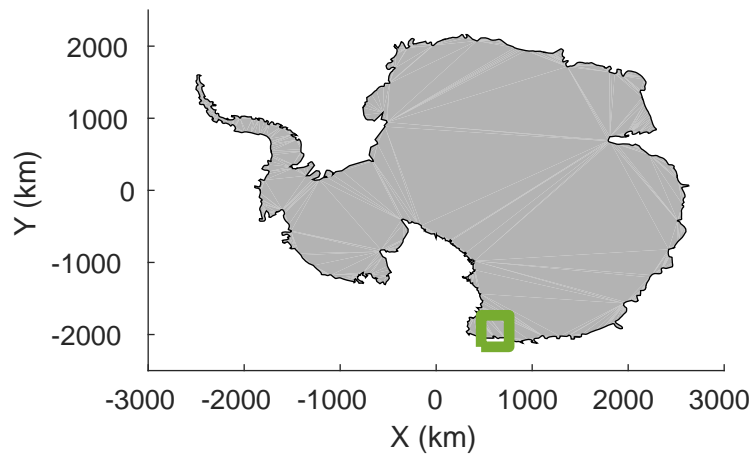


rds 2019\_Antarctica\_GV: "Victoria Flowlines" 20191119\_01\_011: 02:46:13.1 to 02:52:31.8 GPS




rds 2019\_Antarctica\_GV: "Victoria Flowlines" 20191119\_01\_011: 02:46:13.1 to 02:52:31.8 GPS






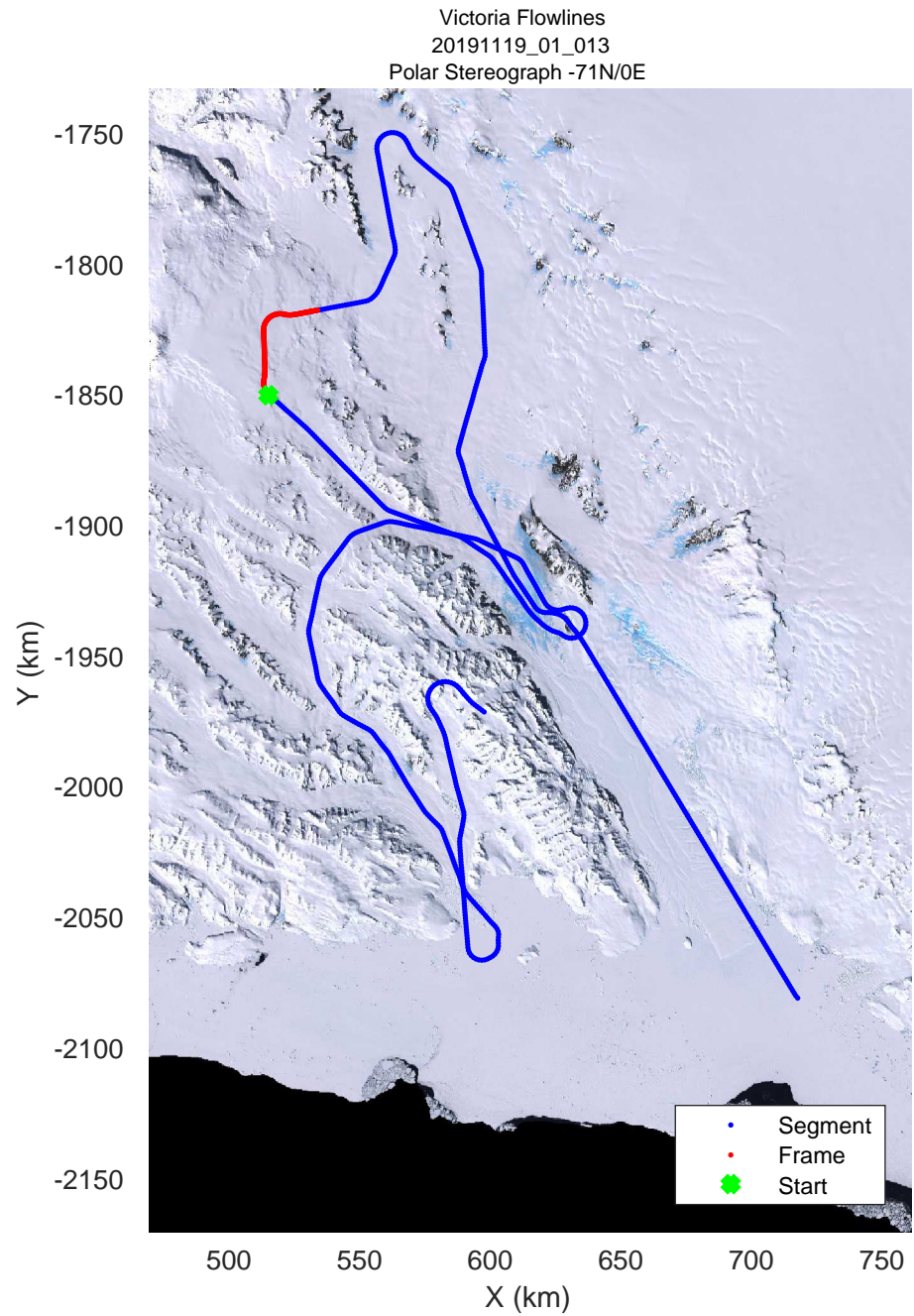
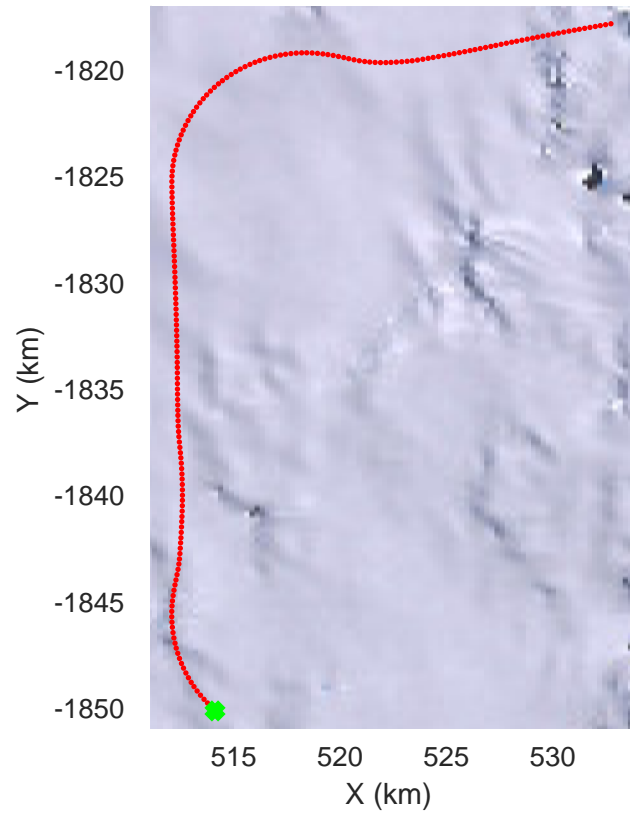
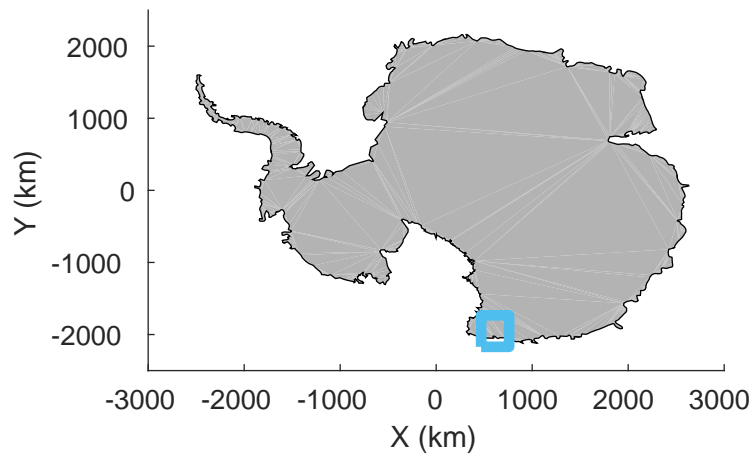


rds 2019\_Antarctica\_GV: "Victoria Flowlines" 20191119\_01\_012: 02:52:31.9 to 02:58:32.2 GPS




rds 2019\_Antarctica\_GV: "Victoria Flowlines" 20191119\_01\_012: 02:52:31.9 to 02:58:32.2 GPS



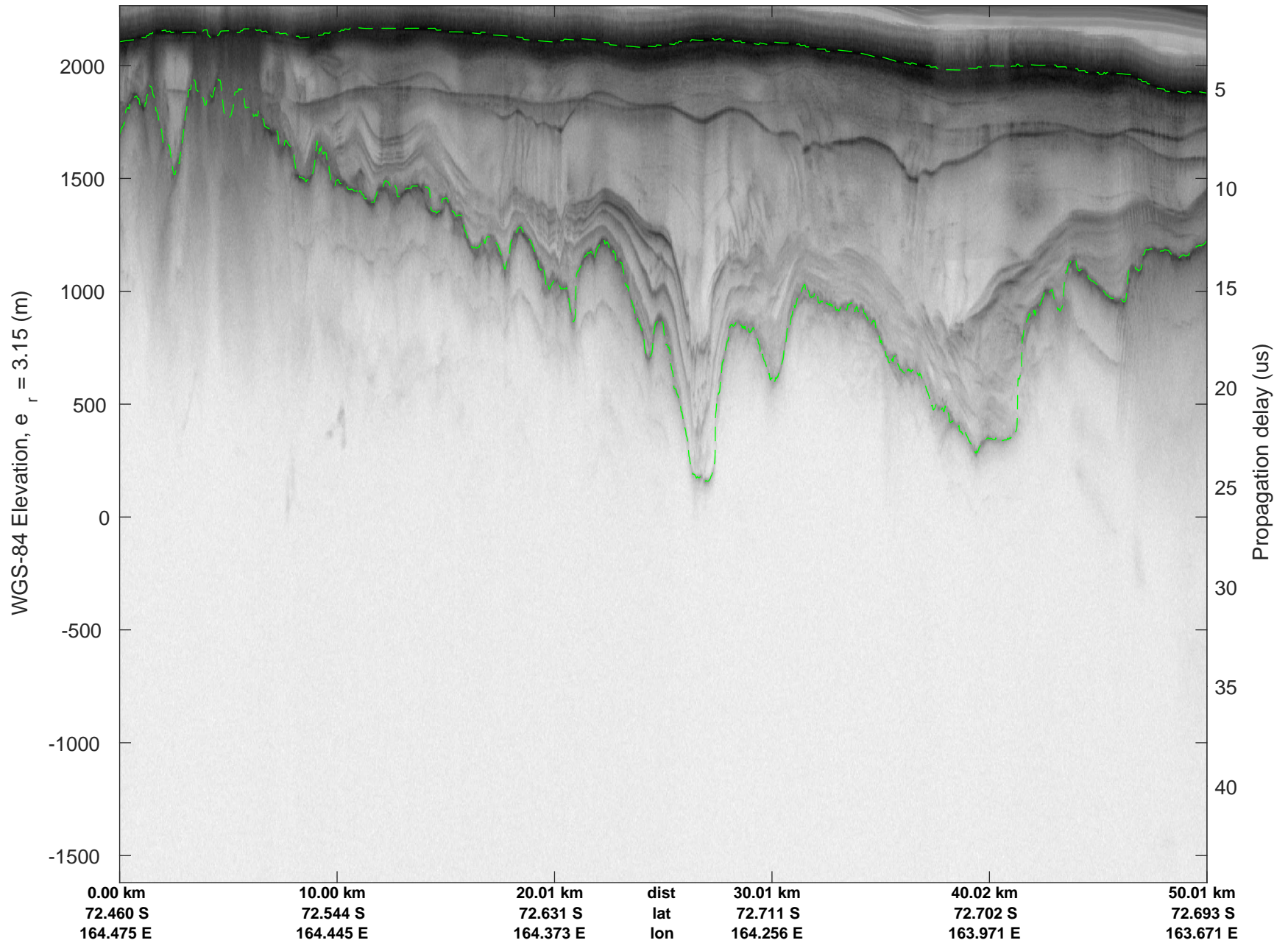


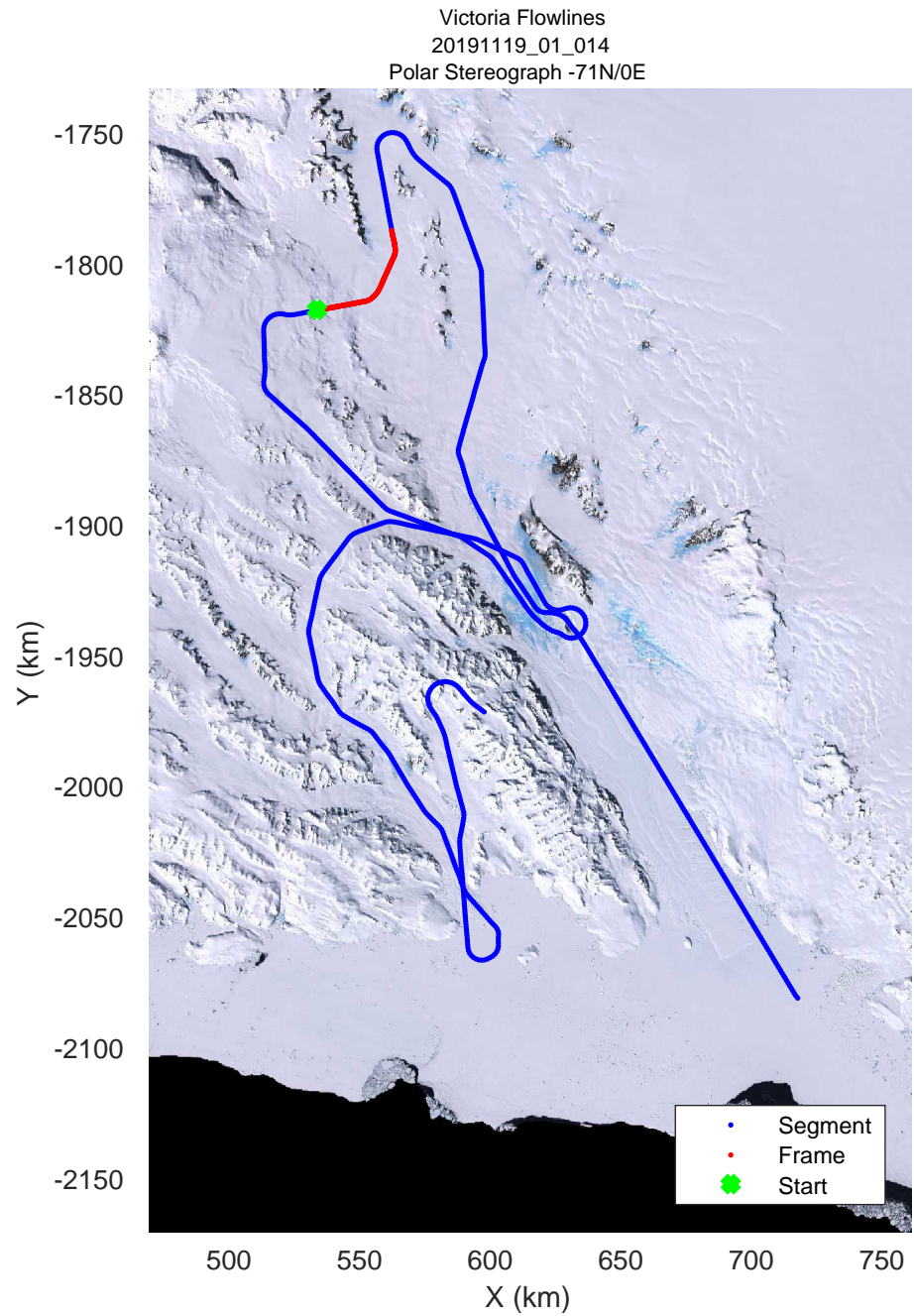
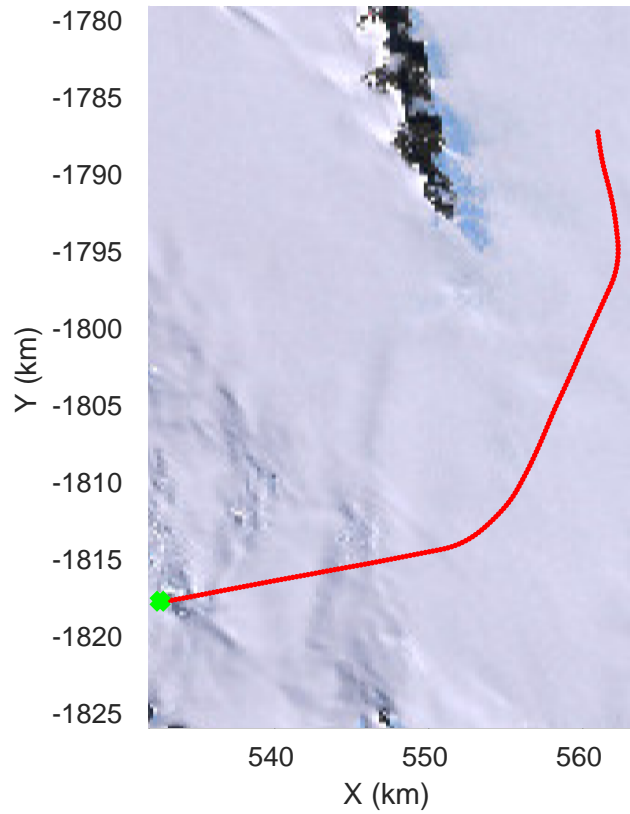
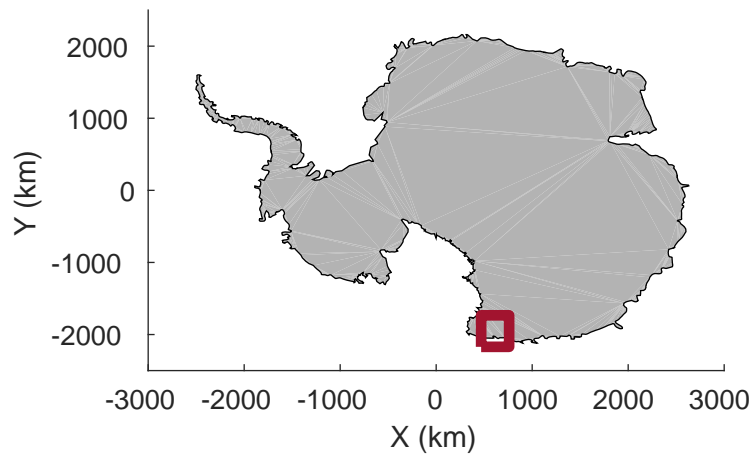


rds 2019\_Antarctica\_GV: "Victoria Flowlines" 20191119\_01\_013: 02:58:32.3 to 03:04:22.8 GPS




rds 2019\_Antarctica\_GV: "Victoria Flowlines" 20191119\_01\_013: 02:58:32.3 to 03:04:22.8 GPS






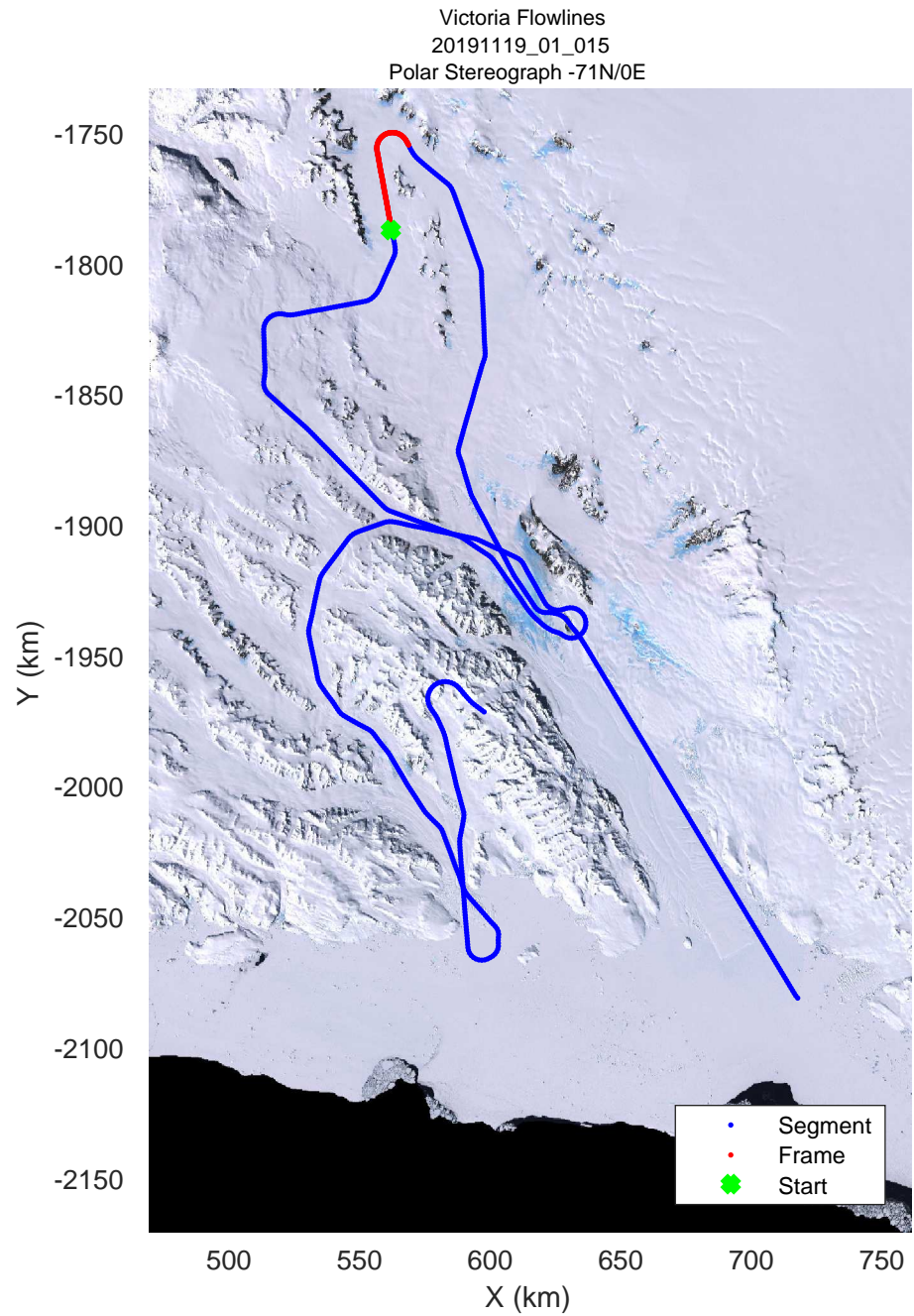
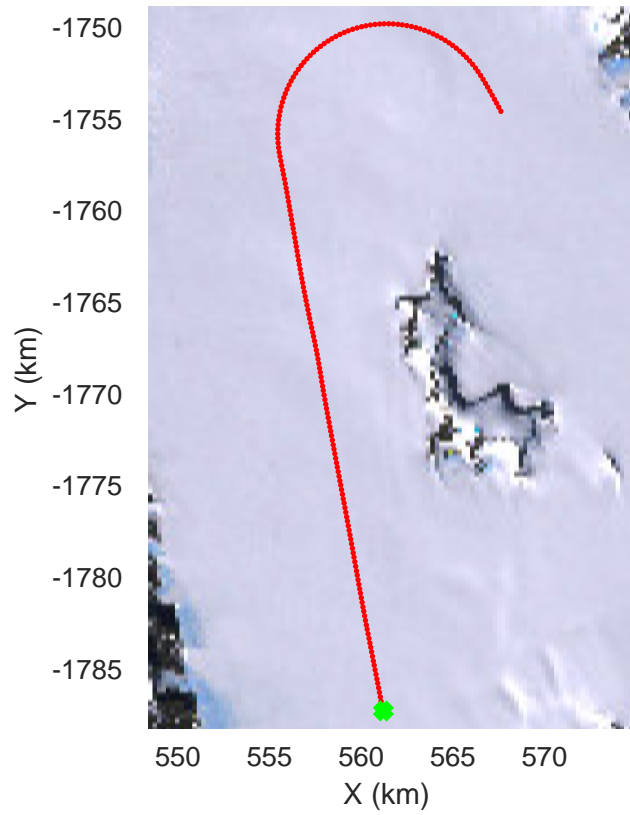
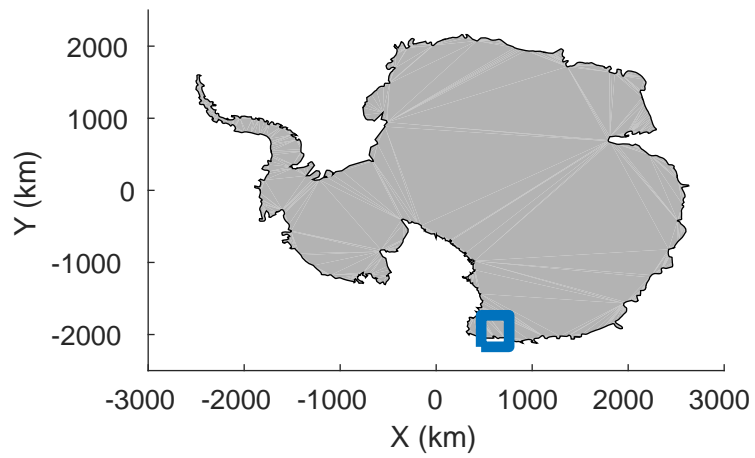


rds 2019\_Antarctica\_GV: "Victoria Flowlines" 20191119\_01\_014: 03:04:22.9 to 03:10:23.1 GPS




rds 2019\_Antarctica\_GV: "Victoria Flowlines" 20191119\_01\_014: 03:04:22.9 to 03:10:23.1 GPS






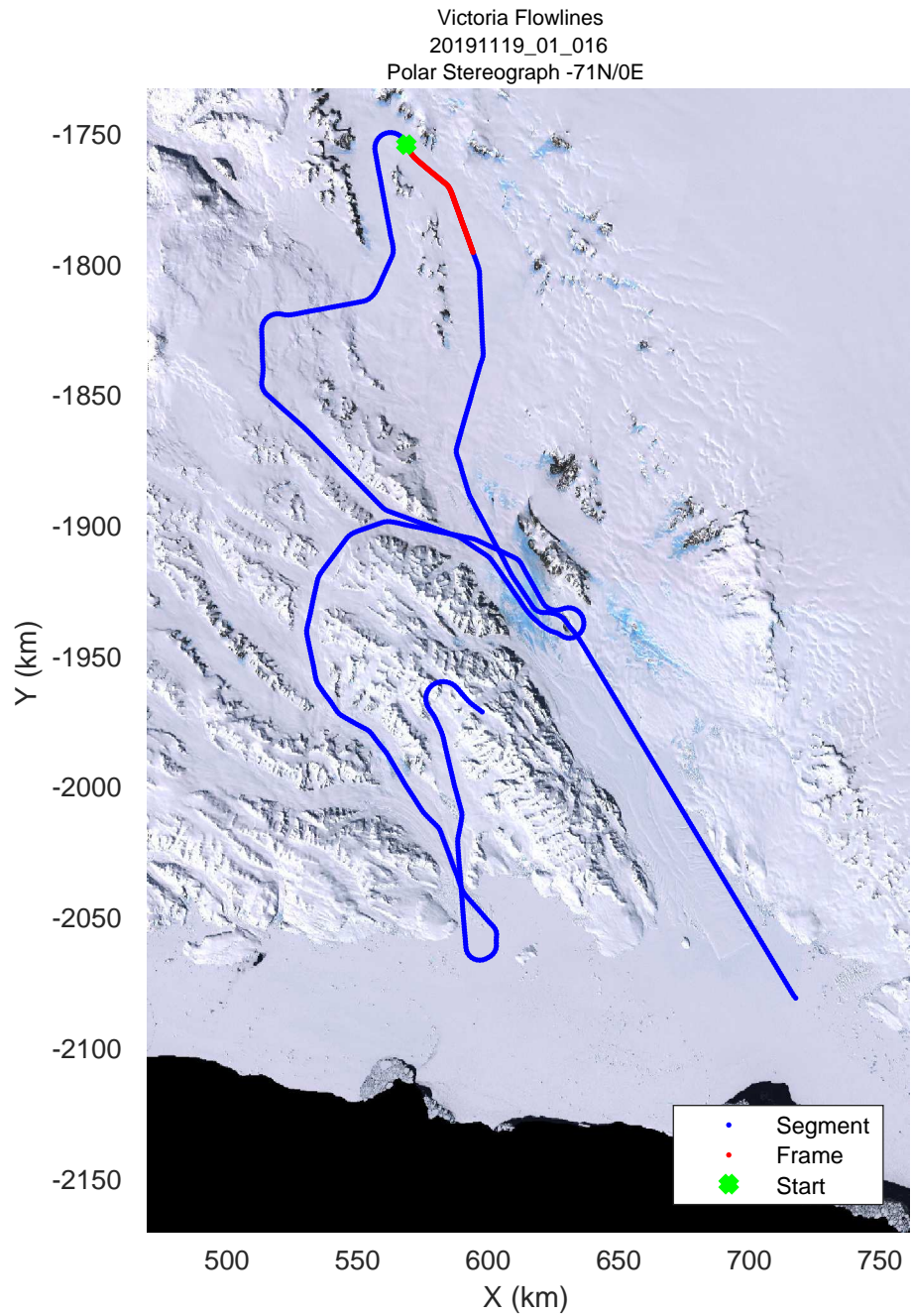

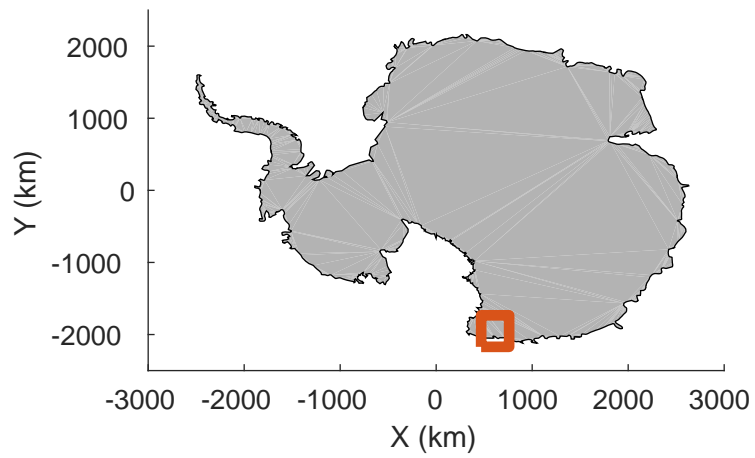


rds 2019\_Antarctica\_GV: "Victoria Flowlines" 20191119\_01\_015: 03:10:23.2 to 03:16:36.9 GPS




rds 2019\_Antarctica\_GV: "Victoria Flowlines" 20191119\_01\_015: 03:10:23.2 to 03:16:36.9 GPS






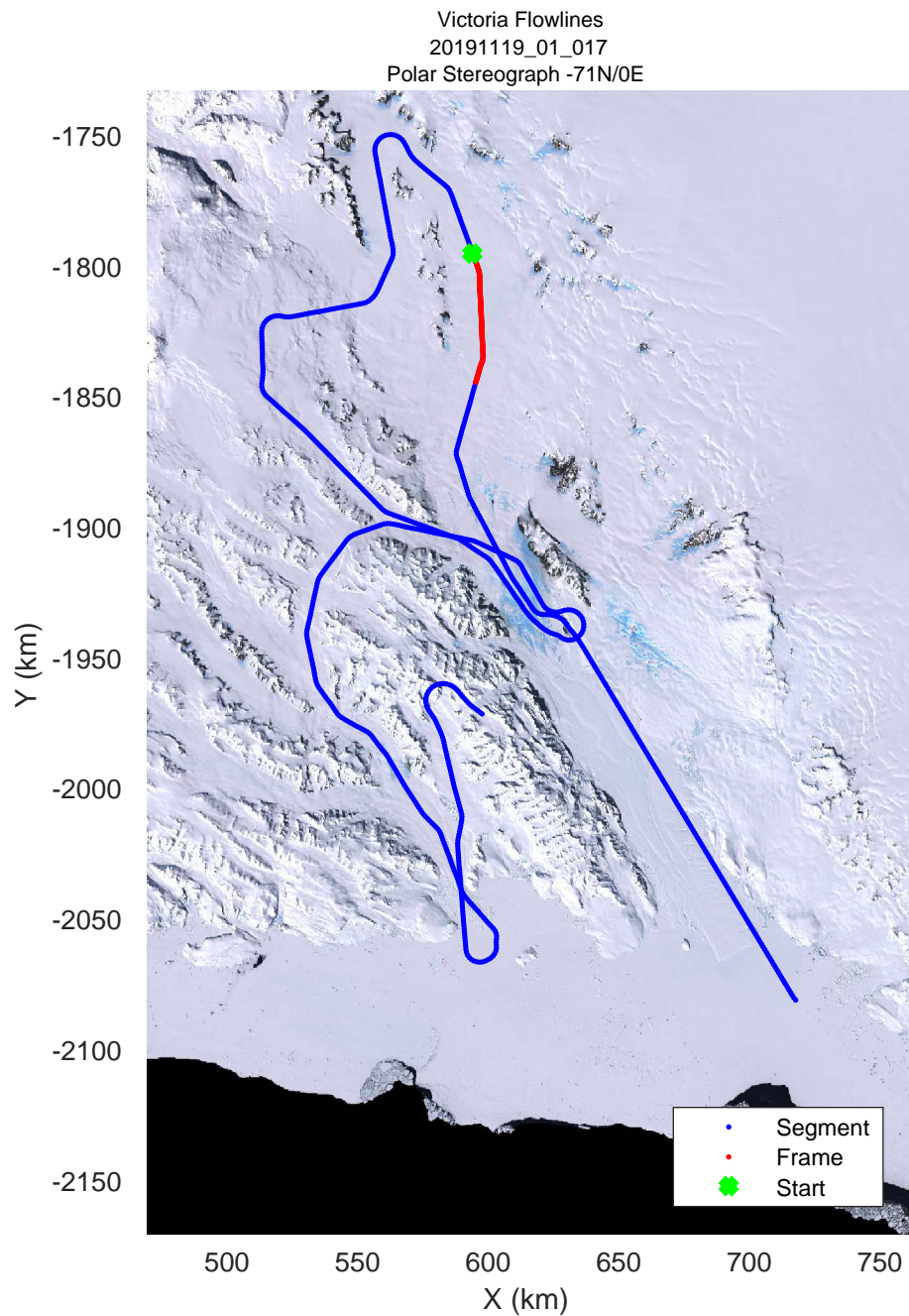

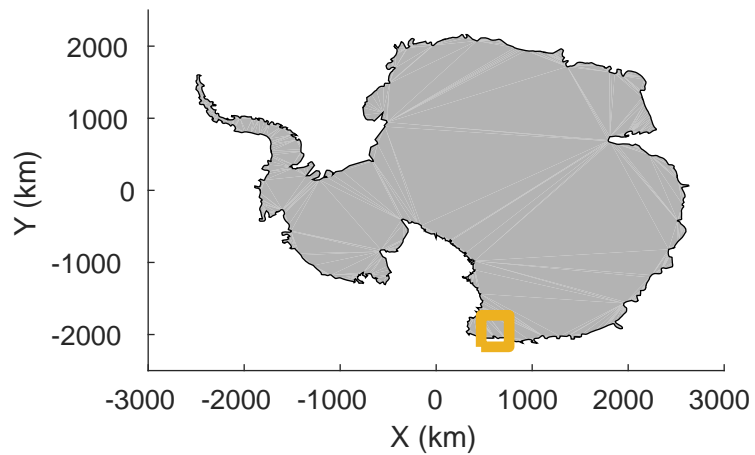


rds 2019\_Antarctica\_GV: "Victoria Flowlines" 20191119\_01\_016: 03:16:37.0 to 03:22:56.3 GPS




rds 2019\_Antarctica\_GV: "Victoria Flowlines" 20191119\_01\_016: 03:16:37.0 to 03:22:56.3 GPS






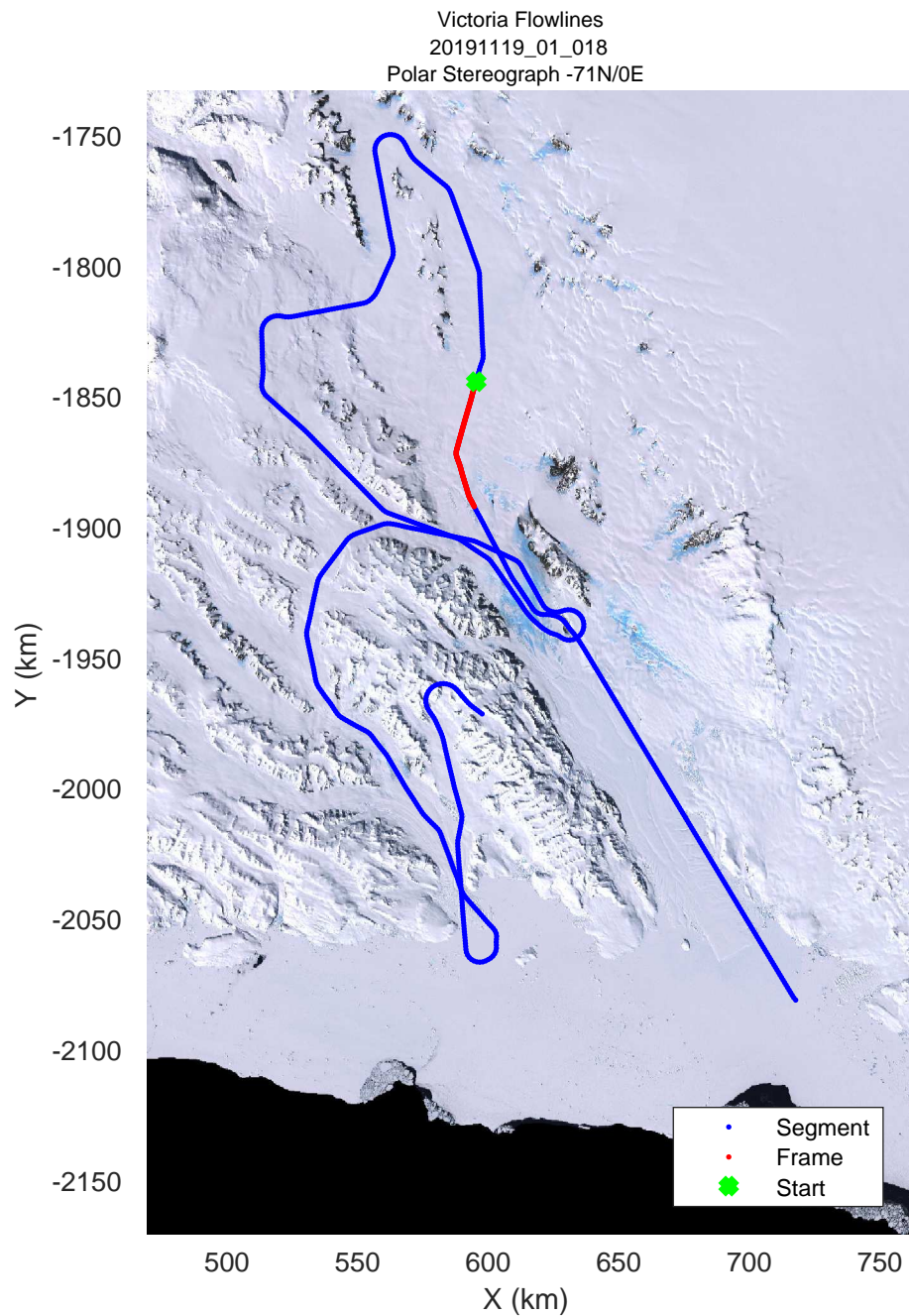
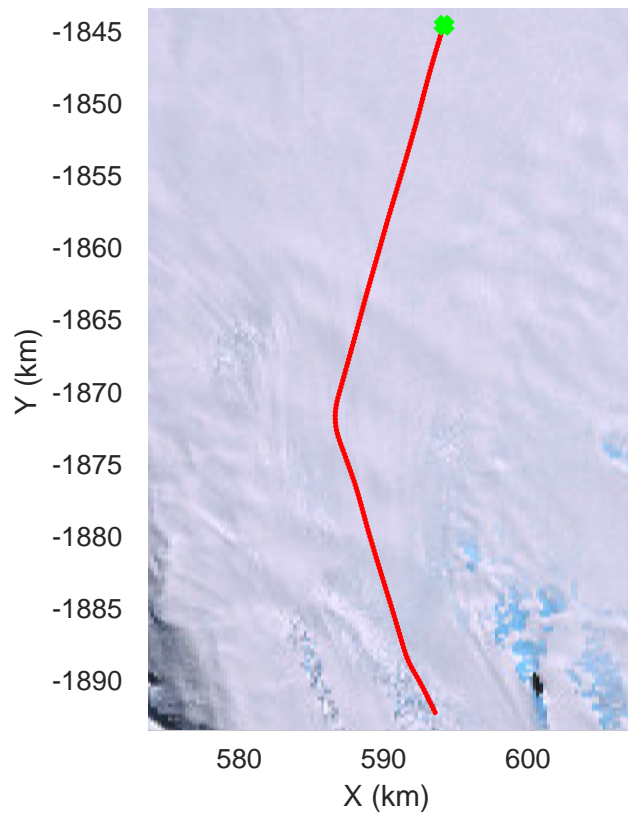
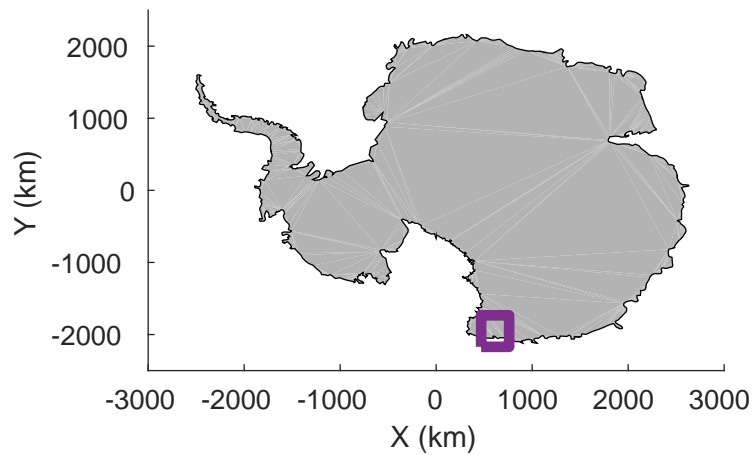


rds 2019\_Antarctica\_GV: "Victoria Flowlines" 20191119\_01\_017: 03:22:56.4 to 03:29:27.2 GPS




rds 2019\_Antarctica\_GV: "Victoria Flowlines" 20191119\_01\_017: 03:22:56.4 to 03:29:27.2 GPS






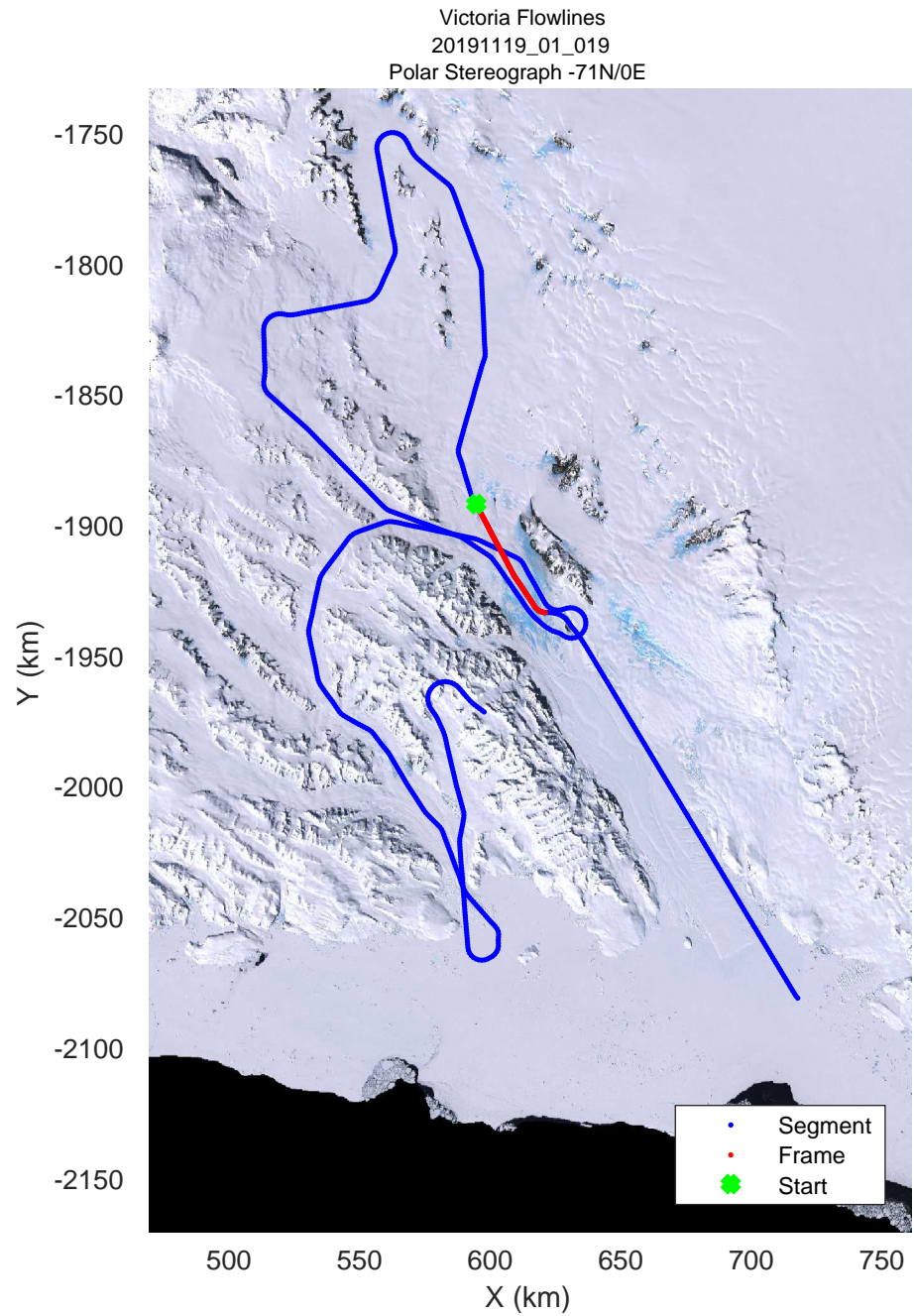
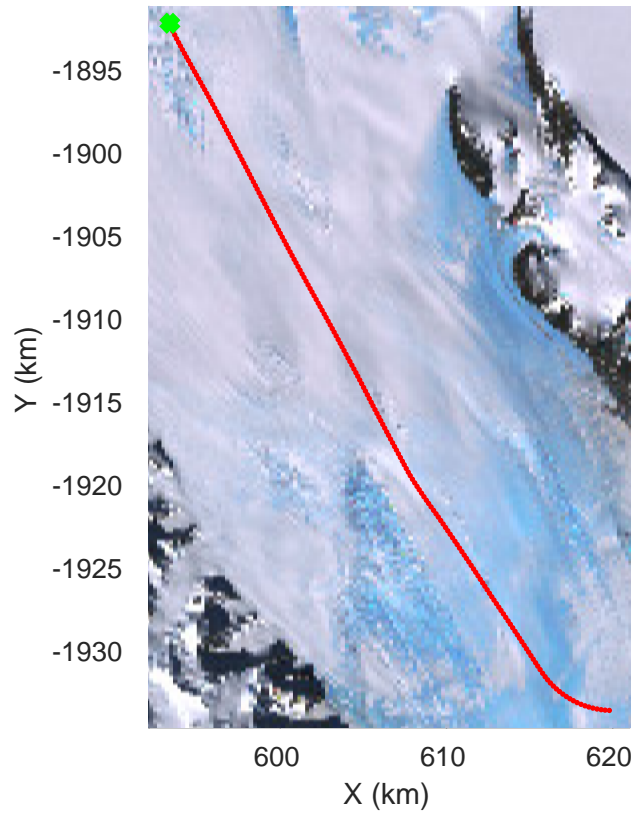
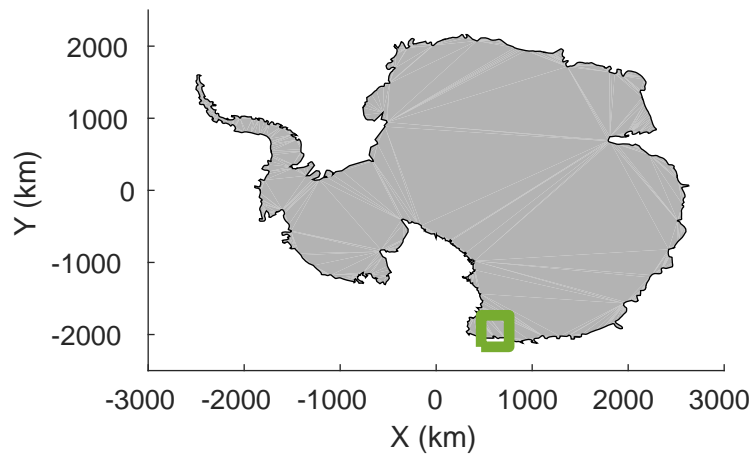


rds 2019\_Antarctica\_GV: "Victoria Flowlines" 20191119\_01\_018: 03:29:27.3 to 03:36:00.5 GPS




rds 2019\_Antarctica\_GV: "Victoria Flowlines" 20191119\_01\_018: 03:29:27.3 to 03:36:00.5 GPS






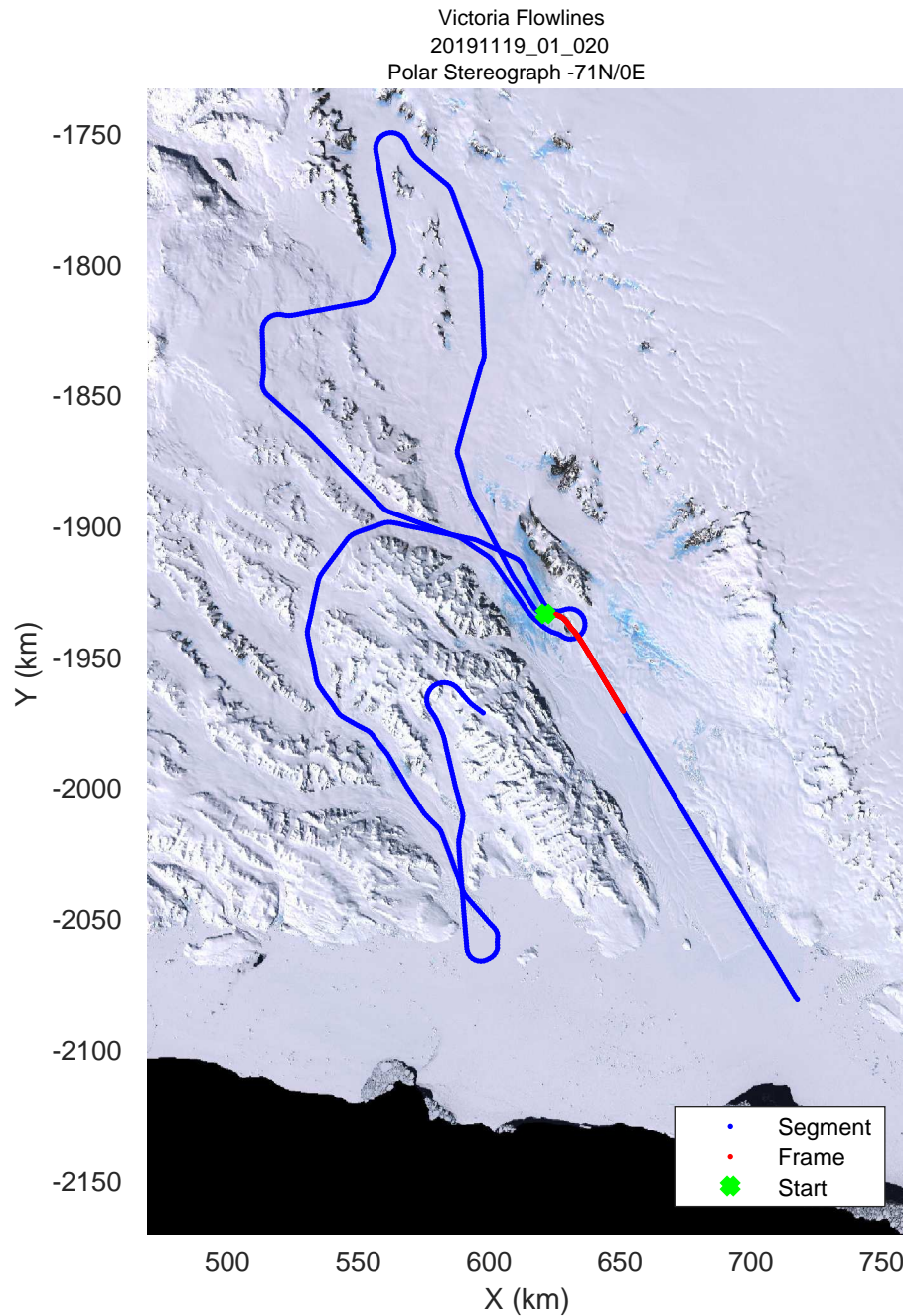
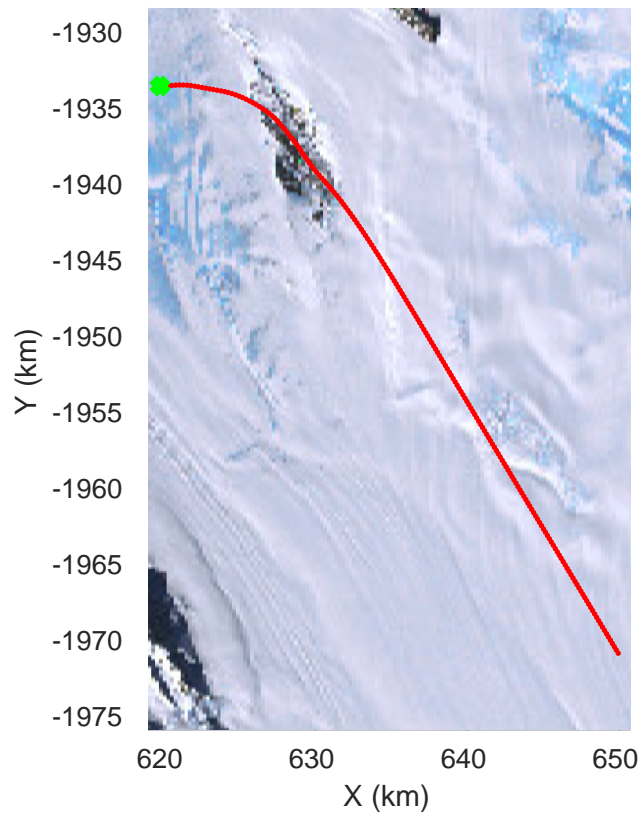
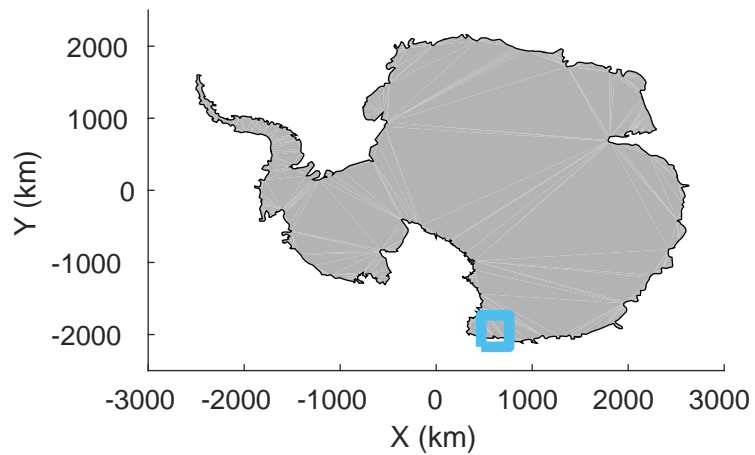


rds 2019\_Antarctica\_GV: "Victoria Flowlines" 20191119\_01\_019: 03:36:00.6 to 03:42:32.8 GPS




rds 2019\_Antarctica\_GV: "Victoria Flowlines" 20191119\_01\_019: 03:36:00.6 to 03:42:32.8 GPS






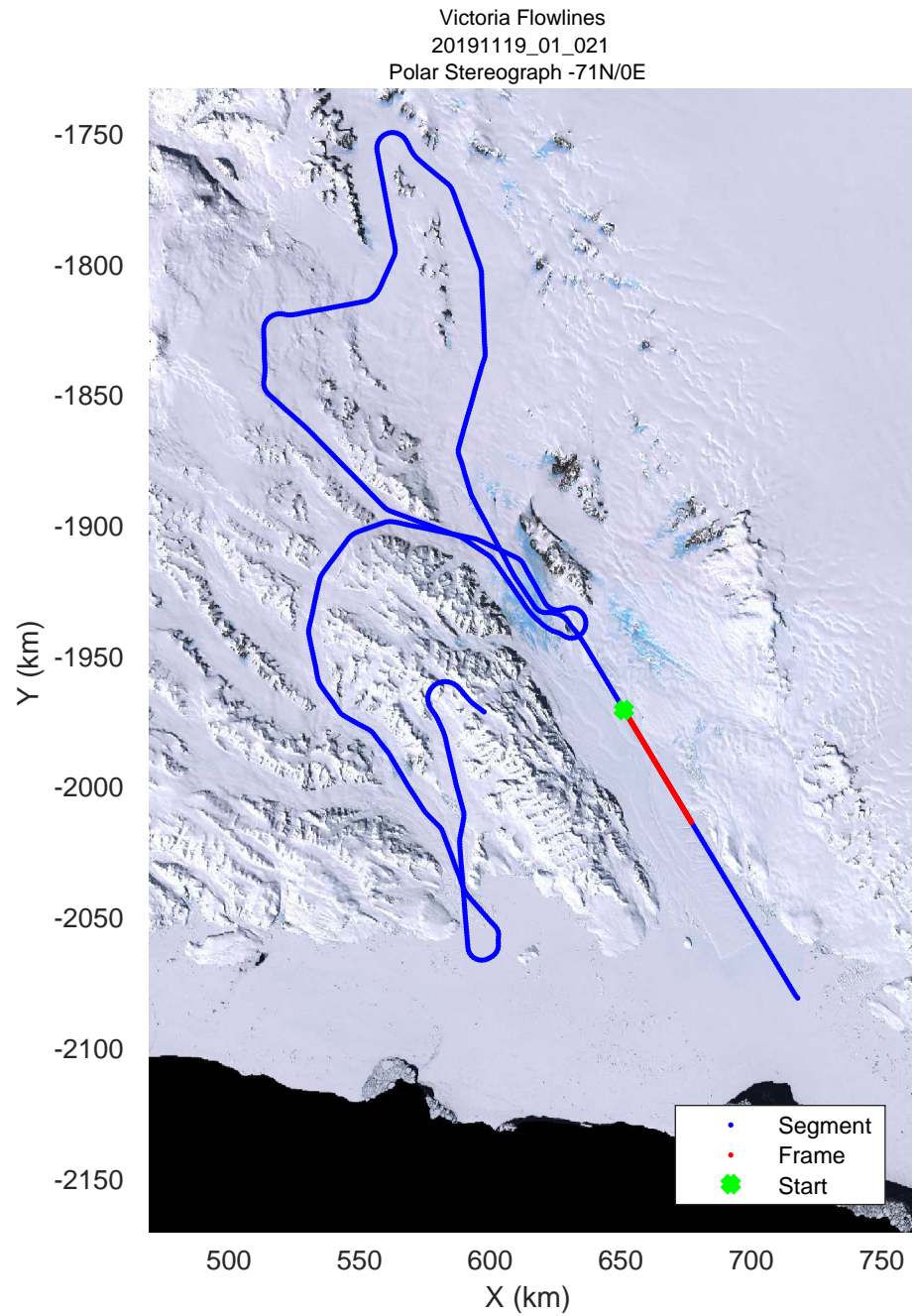
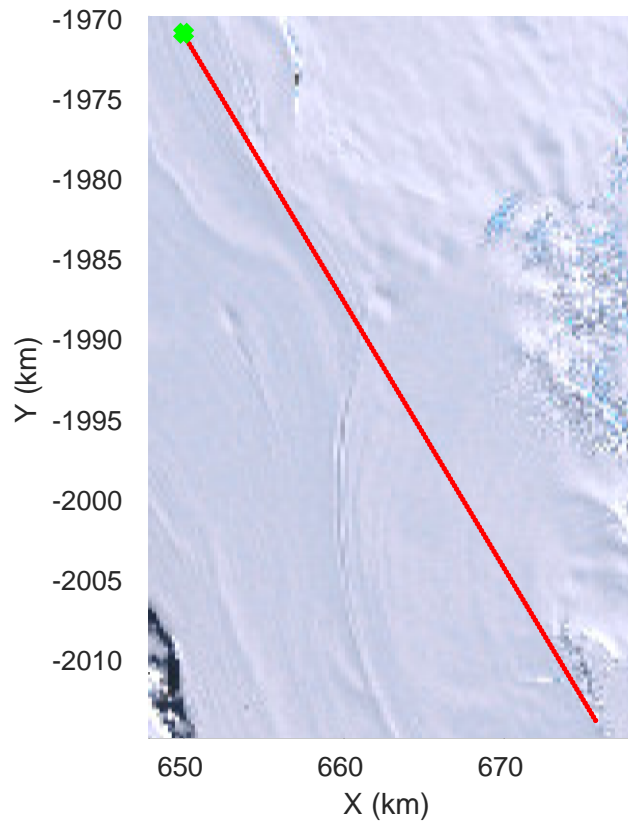
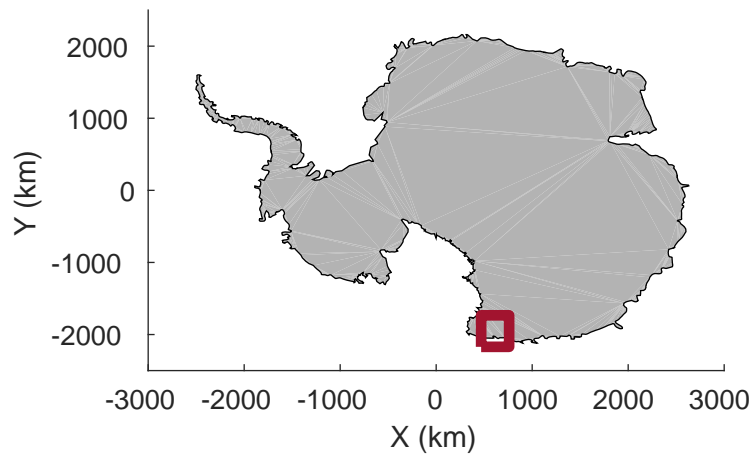


rds 2019\_Antarctica\_GV: "Victoria Flowlines" 20191119\_01\_020: 03:42:32.9 to 03:49:12.5 GPS




rds 2019\_Antarctica\_GV: "Victoria Flowlines" 20191119\_01\_020: 03:42:32.9 to 03:49:12.5 GPS






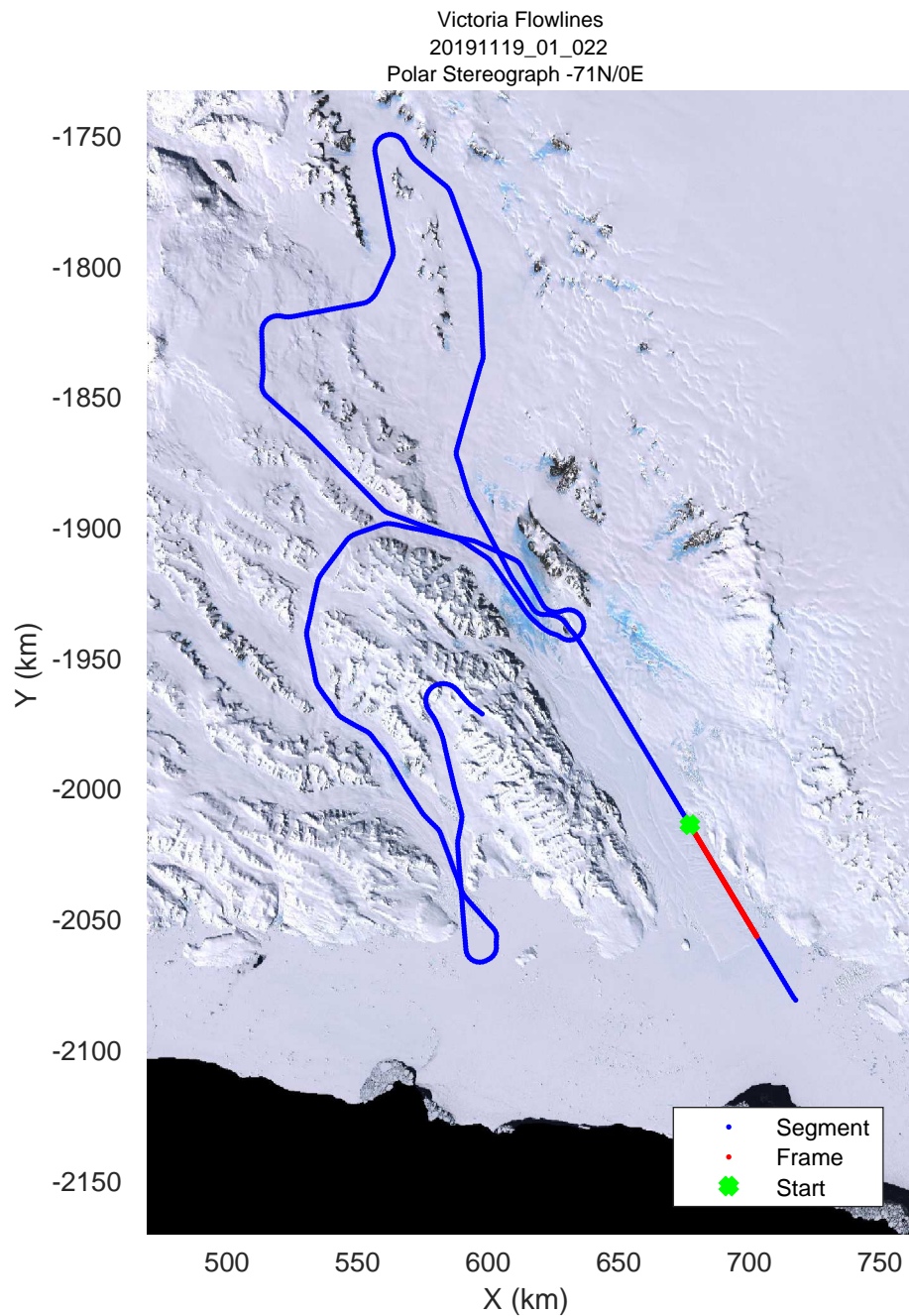
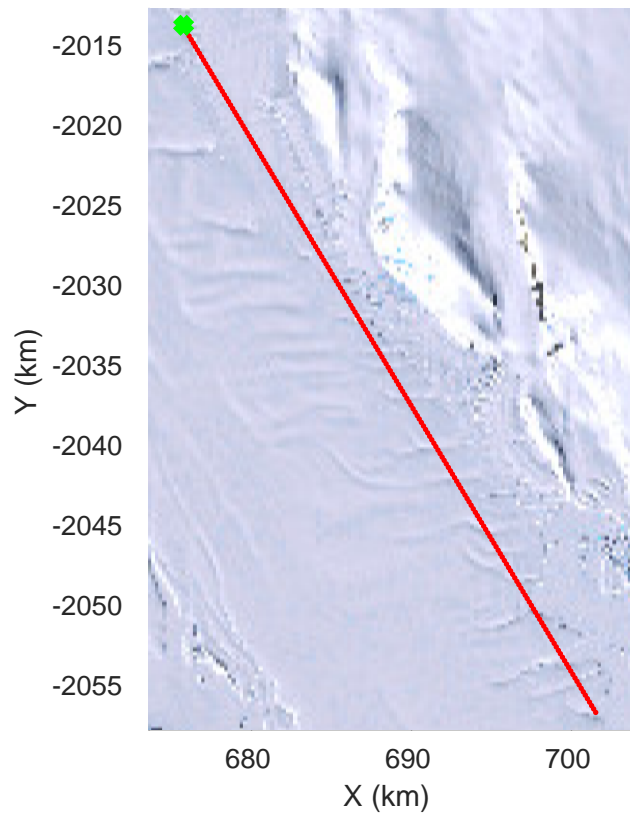
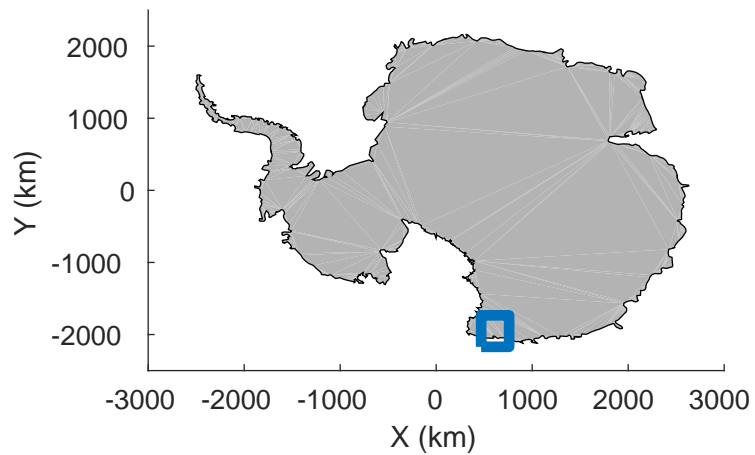


rds 2019\_Antarctica\_GV: "Victoria Flowlines" 20191119\_01\_021: 03:49:12.6 to 03:55:50.1 GPS




rds 2019\_Antarctica\_GV: "Victoria Flowlines" 20191119\_01\_021: 03:49:12.6 to 03:55:50.1 GPS






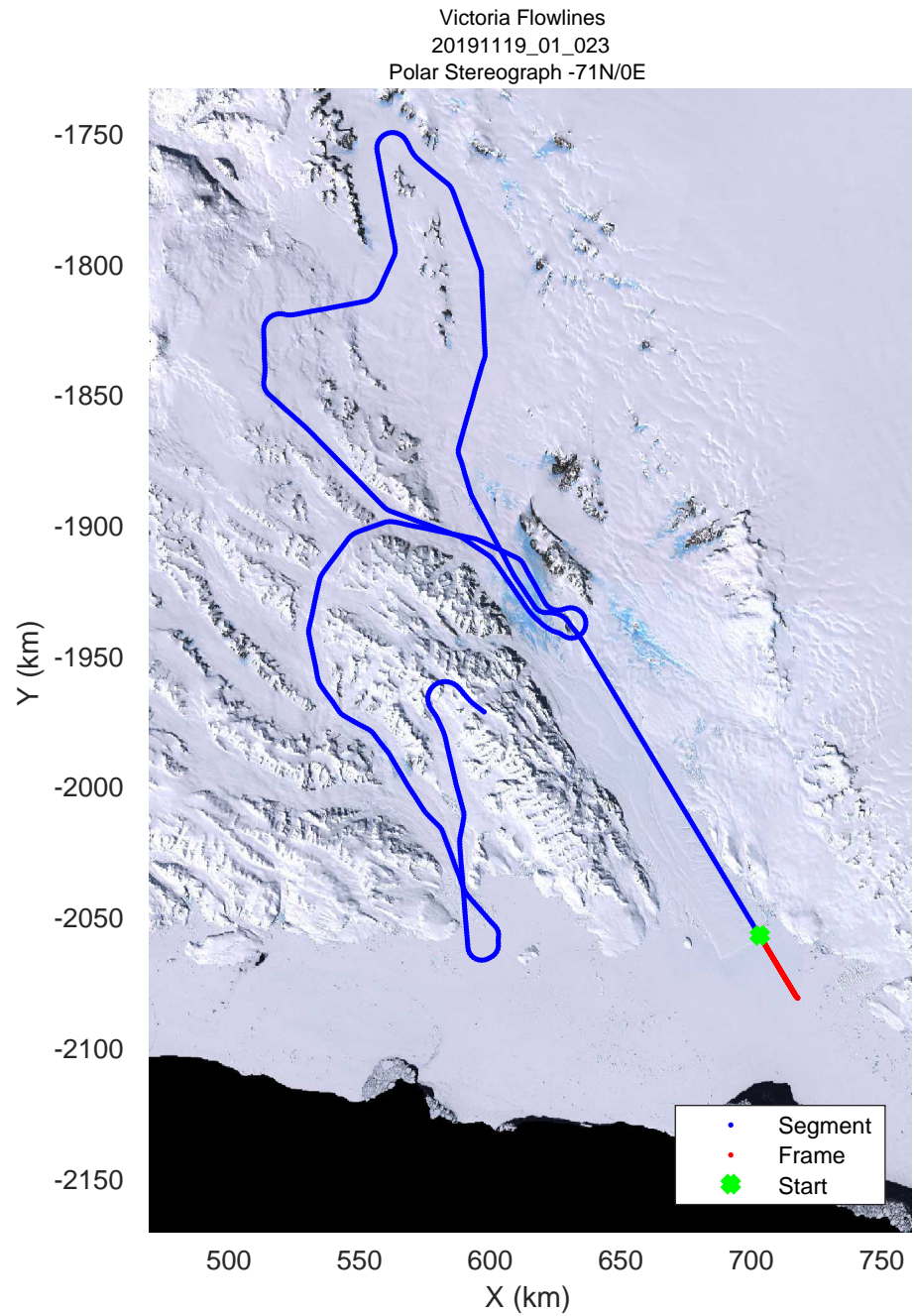
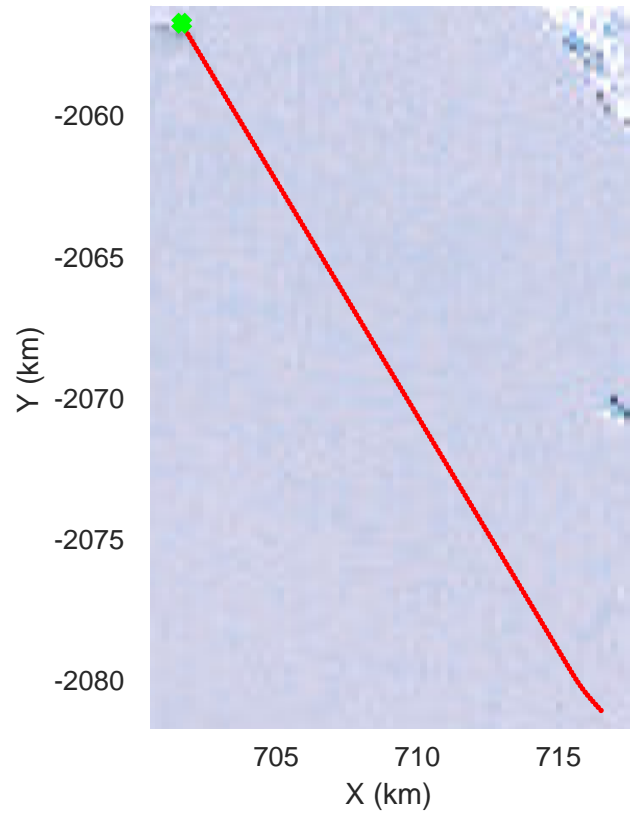
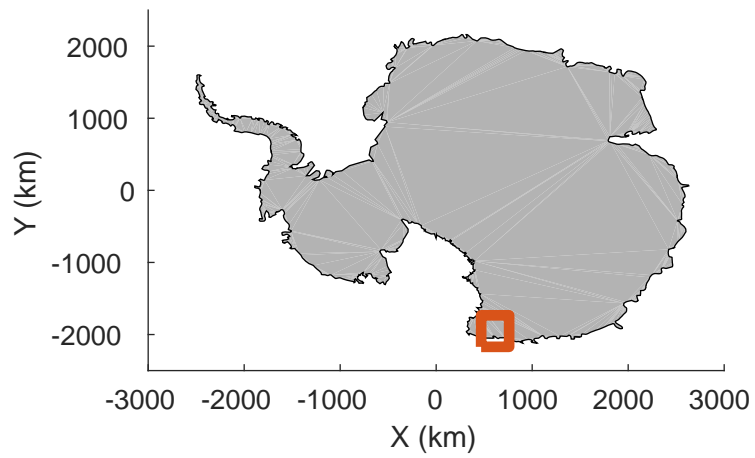


rds 2019\_Antarctica\_GV: "Victoria Flowlines" 20191119\_01\_022: 03:55:50.2 to 04:02:26.2 GPS




rds 2019\_Antarctica\_GV: "Victoria Flowlines" 20191119\_01\_022: 03:55:50.2 to 04:02:26.2 GPS







rds 2019\_Antarctica\_GV: "Victoria Flowlines" 20191119\_01\_023: 04:02:26.3 to 04:06:12.6 GPS



rds 2019\_Antarctica\_GV: "Victoria Flowlines" 20191119\_01\_023: 04:02:26.3 to 04:06:12.6 GPS

