


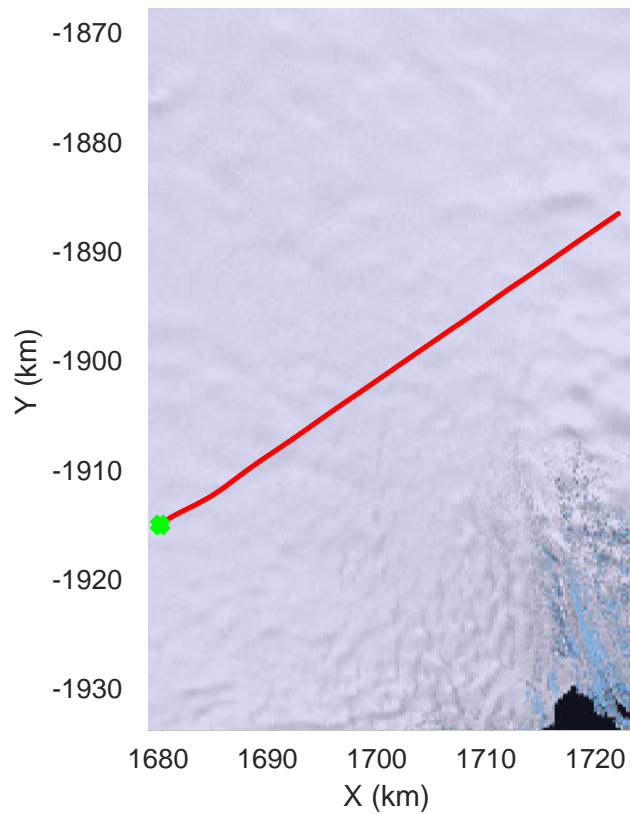
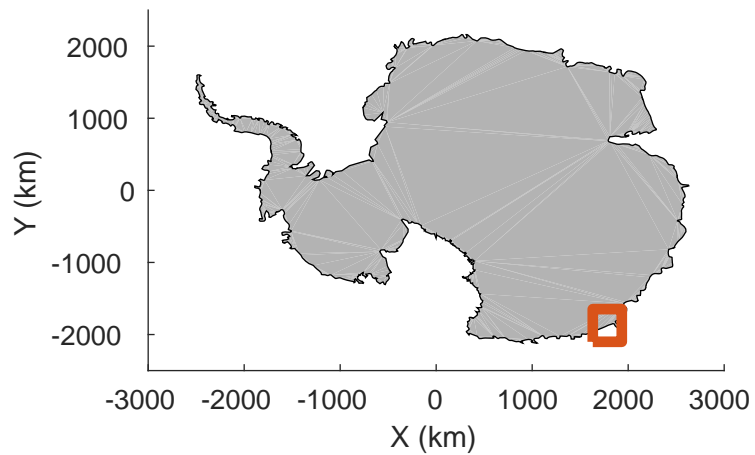


rds 2019\_Antarctica\_GV: "Adelie-Clarie Gap 01" 20191117\_01\_001: 01:33:28.2 to 01:39:25.9 GPS




rds 2019\_Antarctica\_GV: "Adelie-Clarie Gap 01" 20191117\_01\_001: 01:33:28.2 to 01:39:25.9 GPS

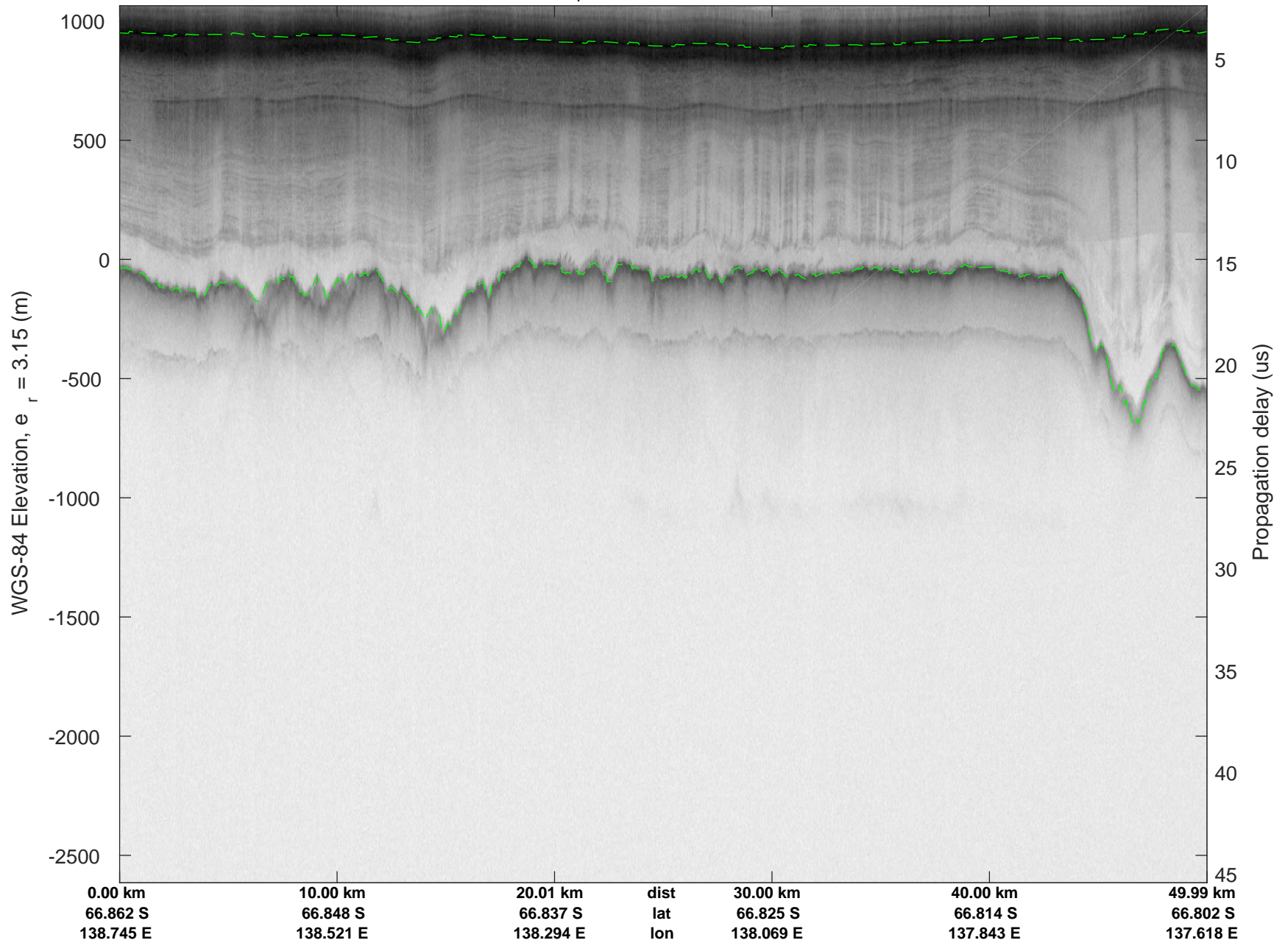



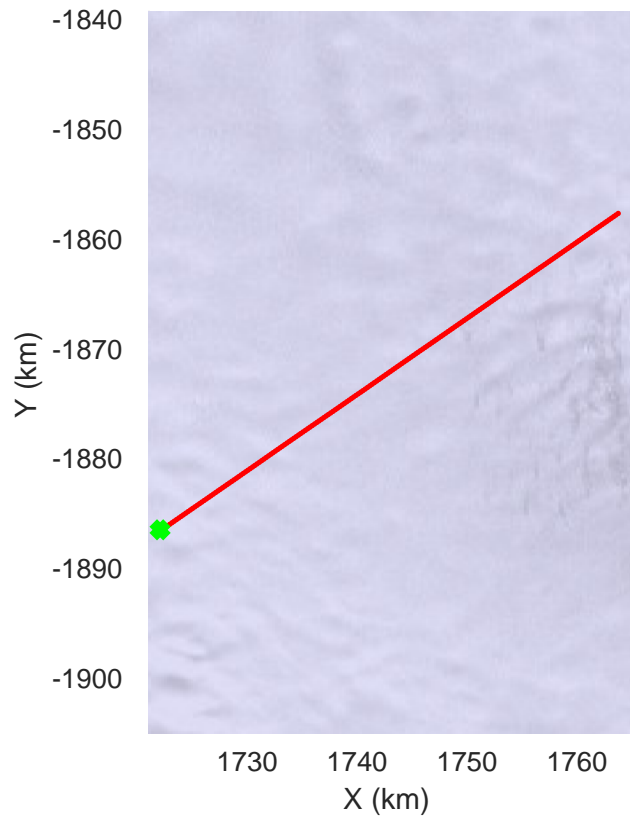
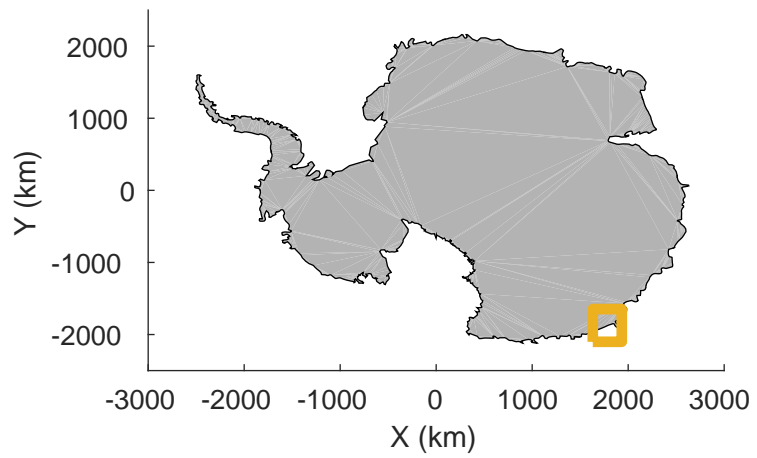


rds 2019\_Antarctica\_GV: "Adelie-Clarie Gap 01" 20191117\_01\_002: 01:39:26.0 to 01:45:06.6 GPS




rds 2019\_Antarctica\_GV: "Adelie-Clarie Gap 01" 20191117\_01\_002: 01:39:26.0 to 01:45:06.6 GPS






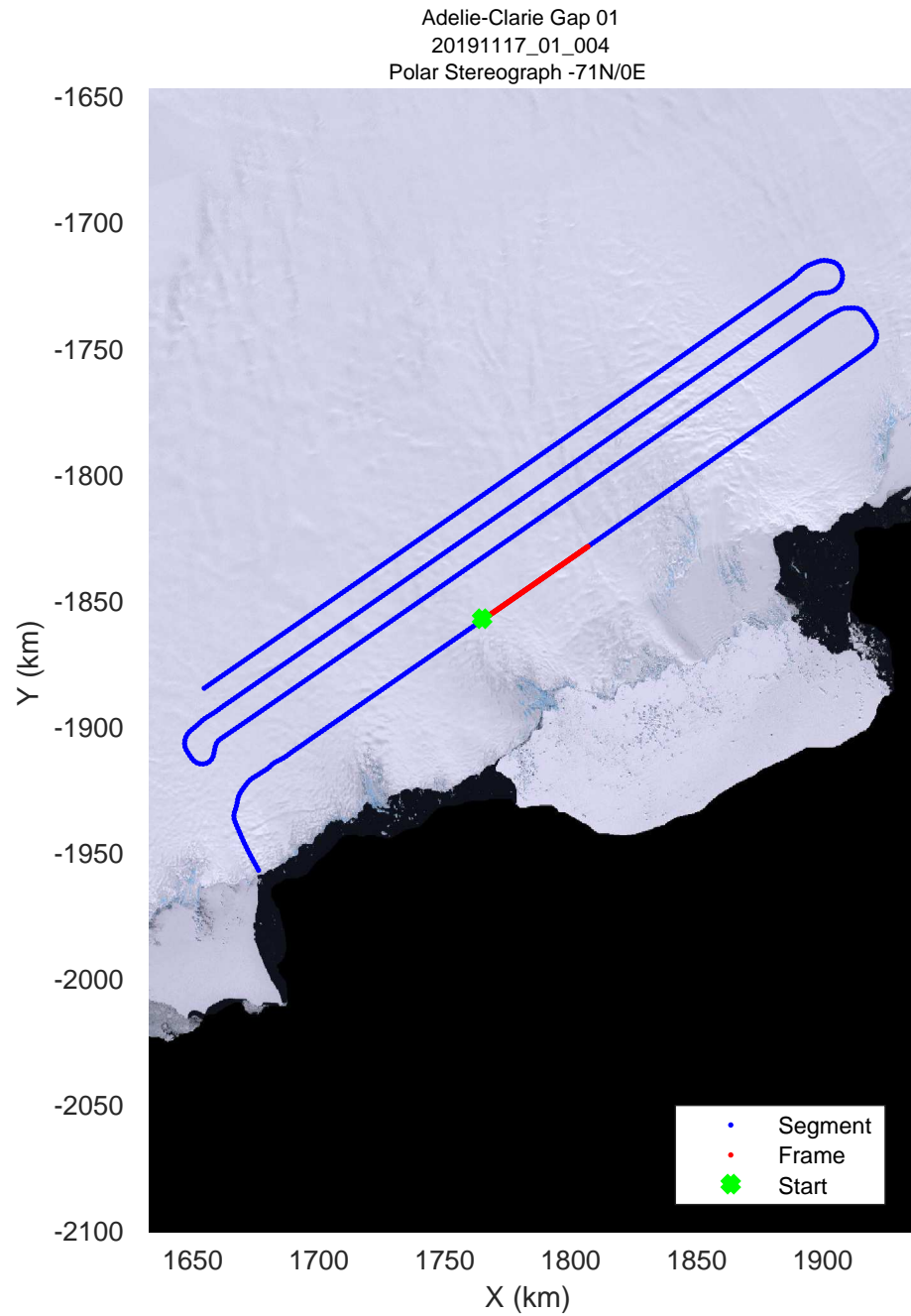
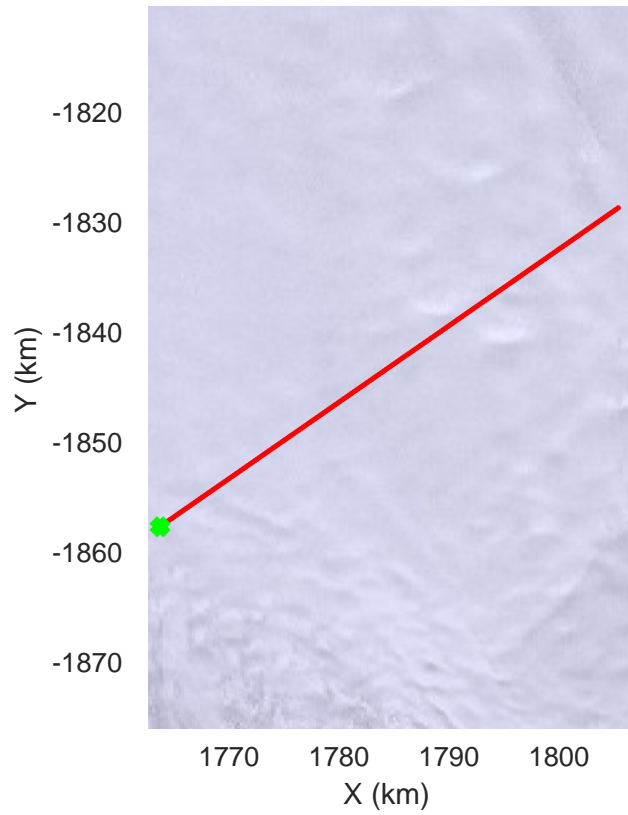
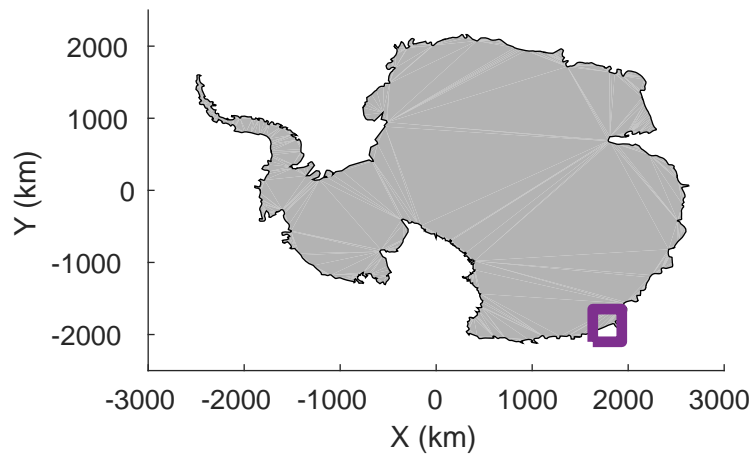
rds 2019\_Antarctica\_GV: "Adelie-Clarie Gap 01" 20191117\_01\_003: 01:45:06.7 to 01:50:47.3 GPS






rds 2019\_Antarctica\_GV: "Adelie-Clarie Gap 01" 20191117\_01\_003: 01:45:06.7 to 01:50:47.3 GPS

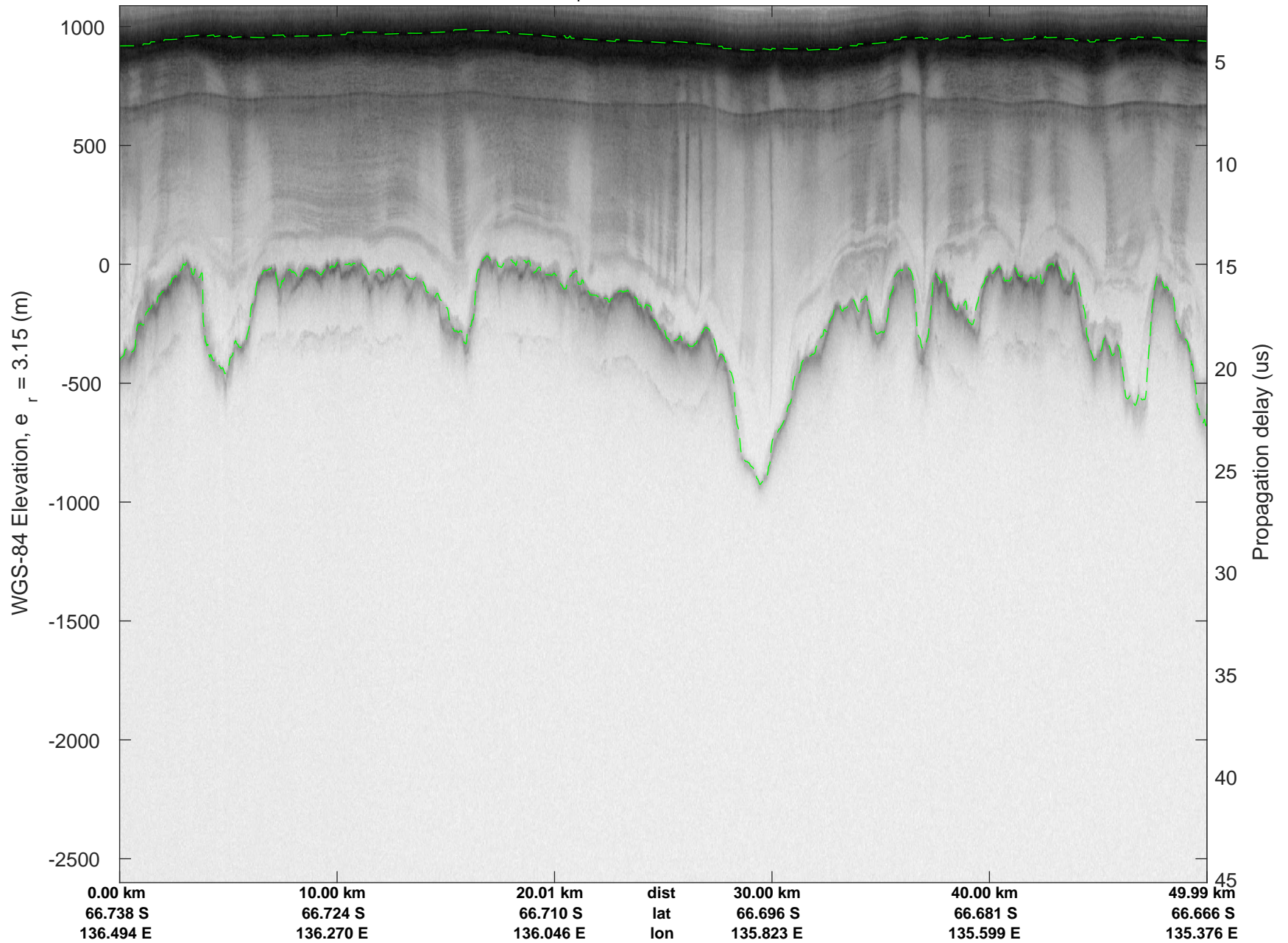


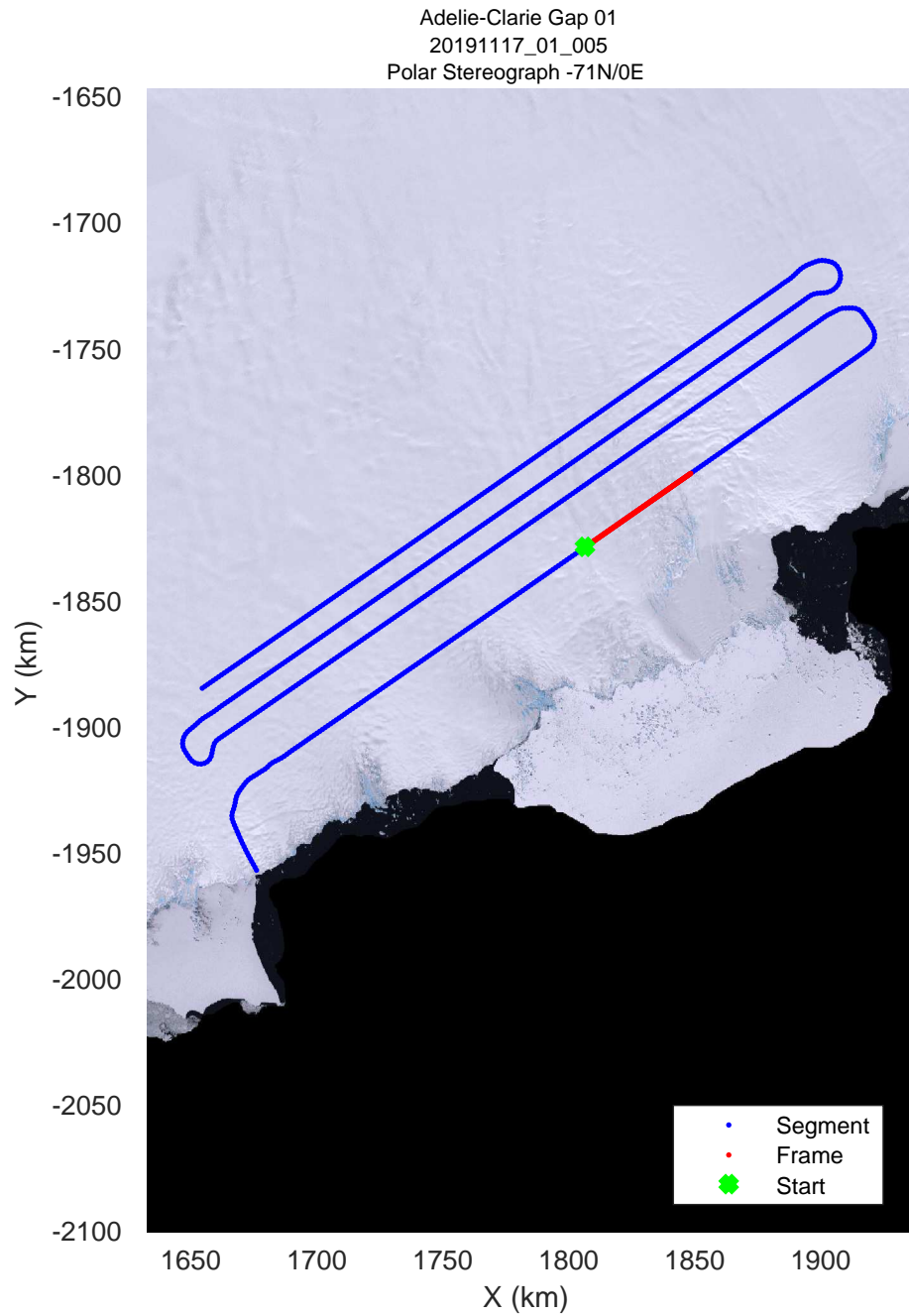
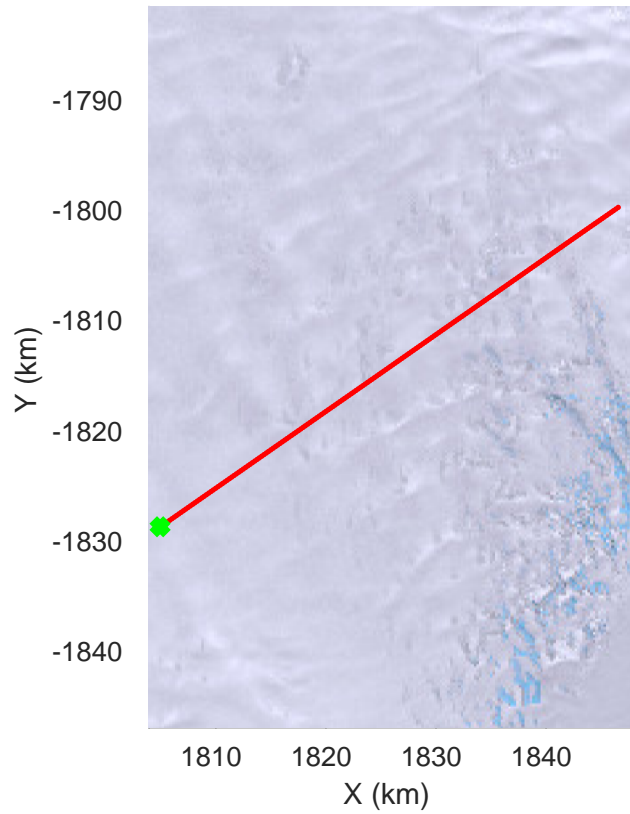
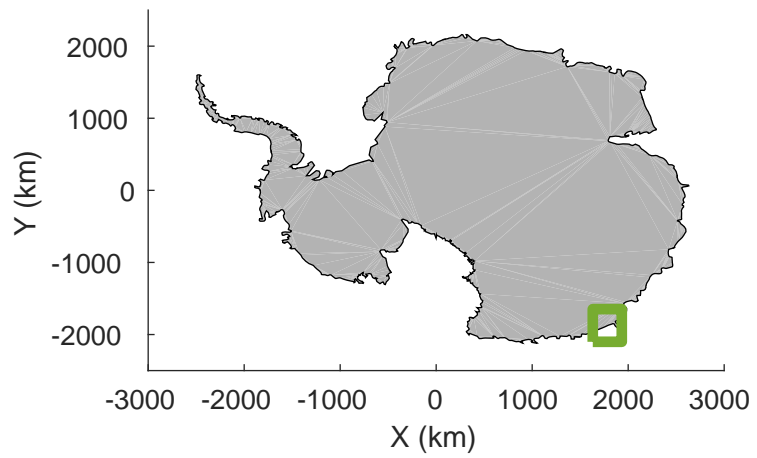


rds 2019\_Antarctica\_GV: "Adelie-Clarie Gap 01" 20191117\_01\_004: 01:50:47.4 to 01:56:31.0 GPS




rds 2019\_Antarctica\_GV: "Adelie-Clarie Gap 01" 20191117\_01\_004: 01:50:47.4 to 01:56:31.0 GPS





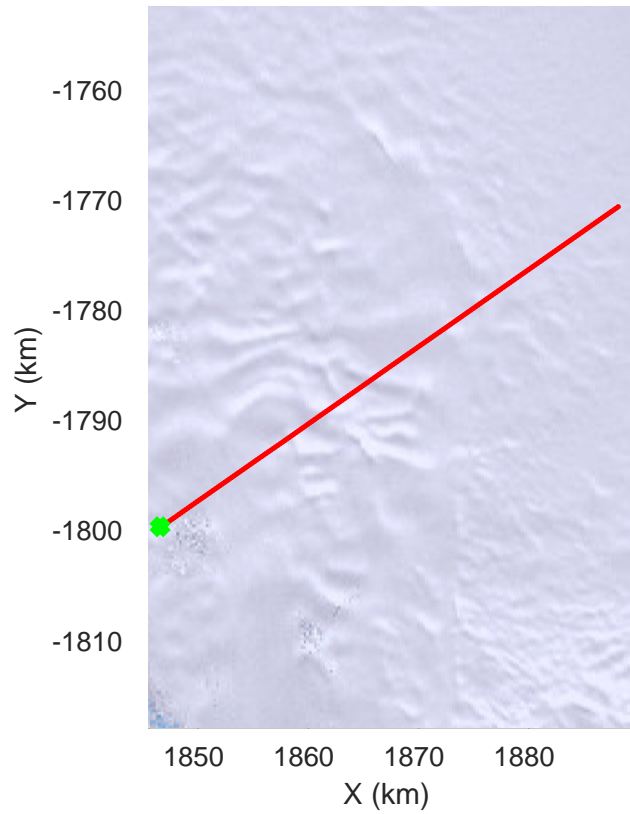
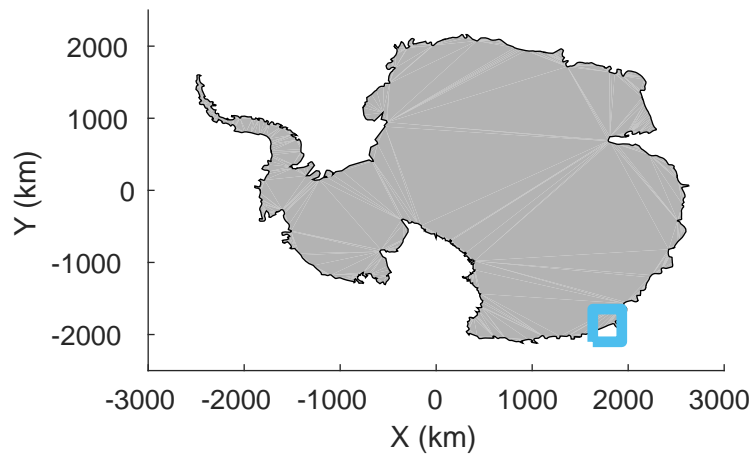


rds 2019\_Antarctica\_GV: "Adelie-Clarie Gap 01" 20191117\_01\_005: 01:56:31.1 to 02:02:22.2 GPS




rds 2019\_Antarctica\_GV: "Adelie-Clarie Gap 01" 20191117\_01\_005: 01:56:31.1 to 02:02:22.2 GPS



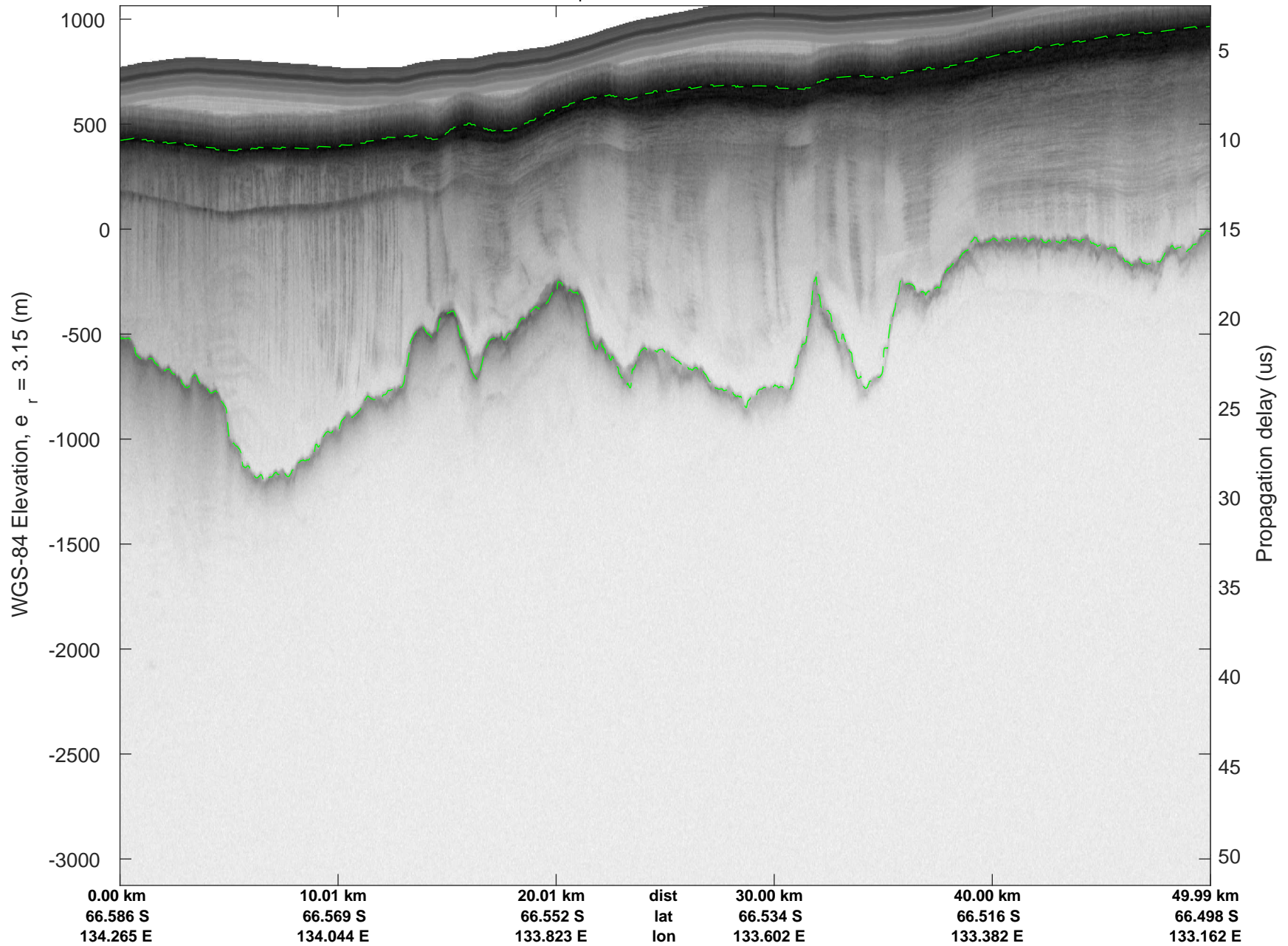




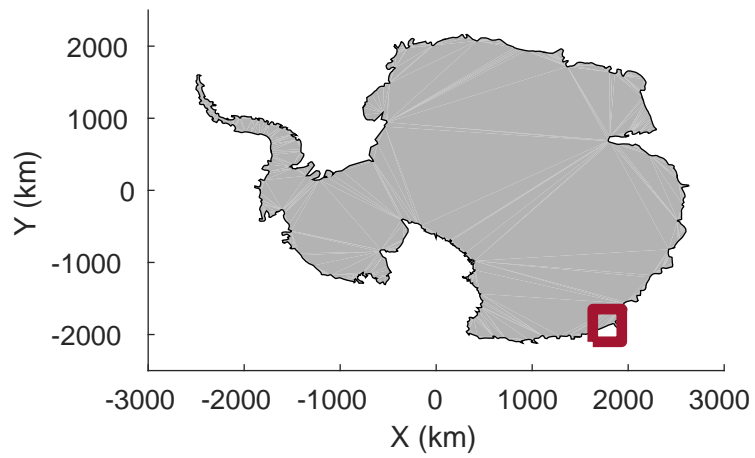


rds 2019\_Antarctica\_GV: "Adelie-Clarie Gap 01" 20191117\_01\_006: 02:02:22.3 to 02:08:34.7 GPS




rds 2019\_Antarctica\_GV: "Adelie-Clarie Gap 01" 20191117\_01\_006: 02:02:22.3 to 02:08:34.7 GPS





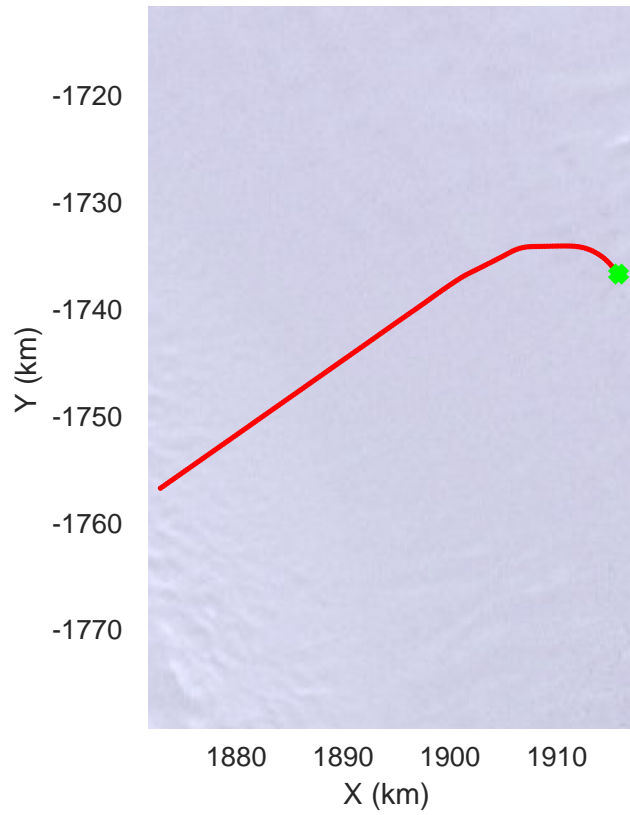
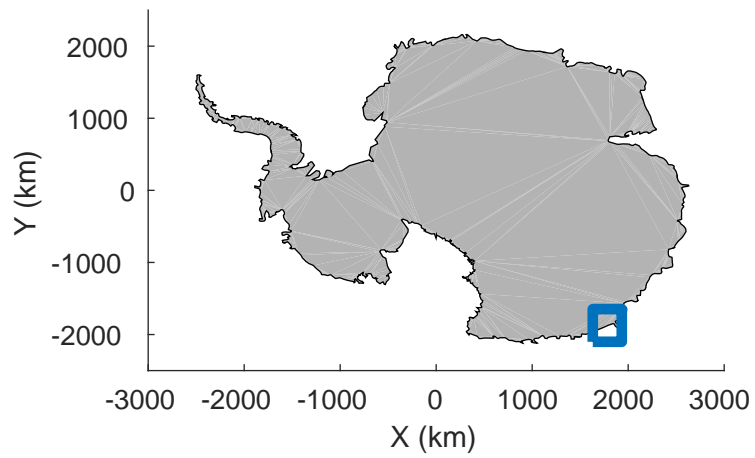


rds 2019\_Antarctica\_GV: "Adelie-Clarie Gap 01" 20191117\_01\_007: 02:08:34.8 to 02:14:34.7 GPS

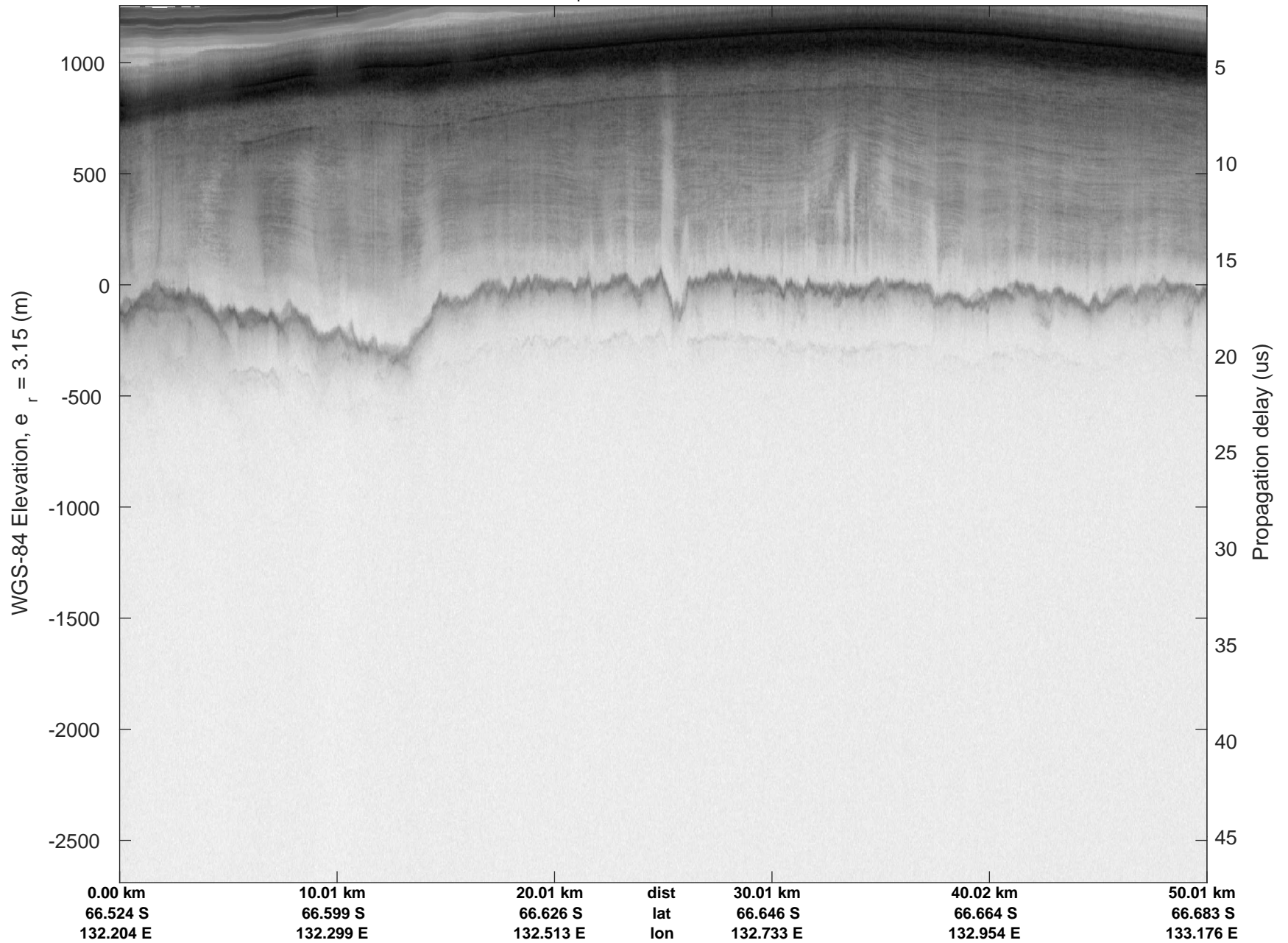


rds 2019\_Antarctica\_GV: "Adelie-Clarie Gap 01" 20191117\_01\_007: 02:08:34.8 to 02:14:34.7 GPS







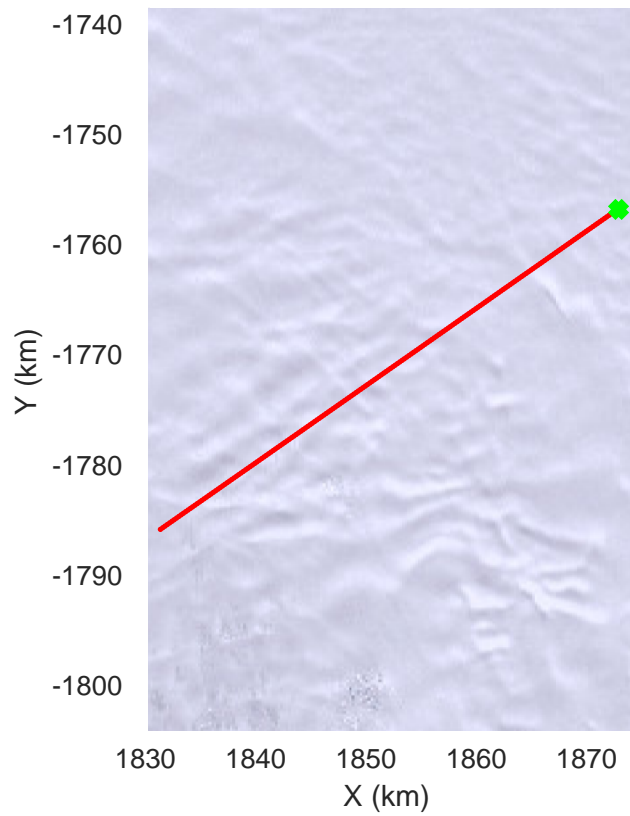
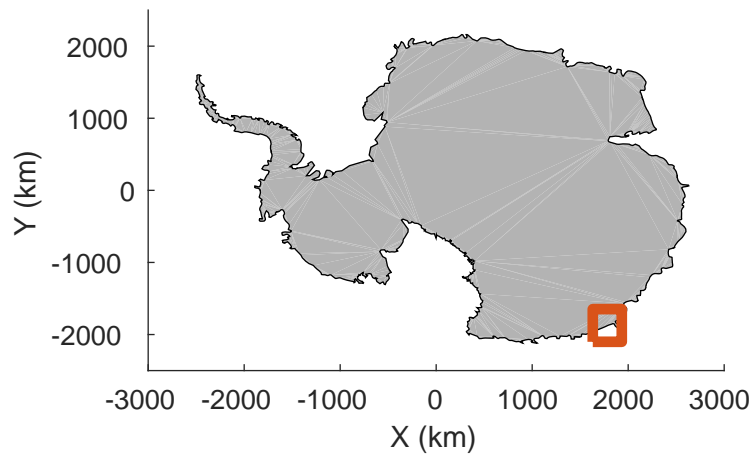
rds 2019\_Antarctica\_GV: "Adelie-Clarie Gap 01" 20191117\_01\_008: 02:14:34.8 to 02:22:02.7 GPS




rds 2019\_Antarctica\_GV: "Adelie-Clarie Gap 01" 20191117\_01\_008: 02:14:34.8 to 02:22:02.7 GPS



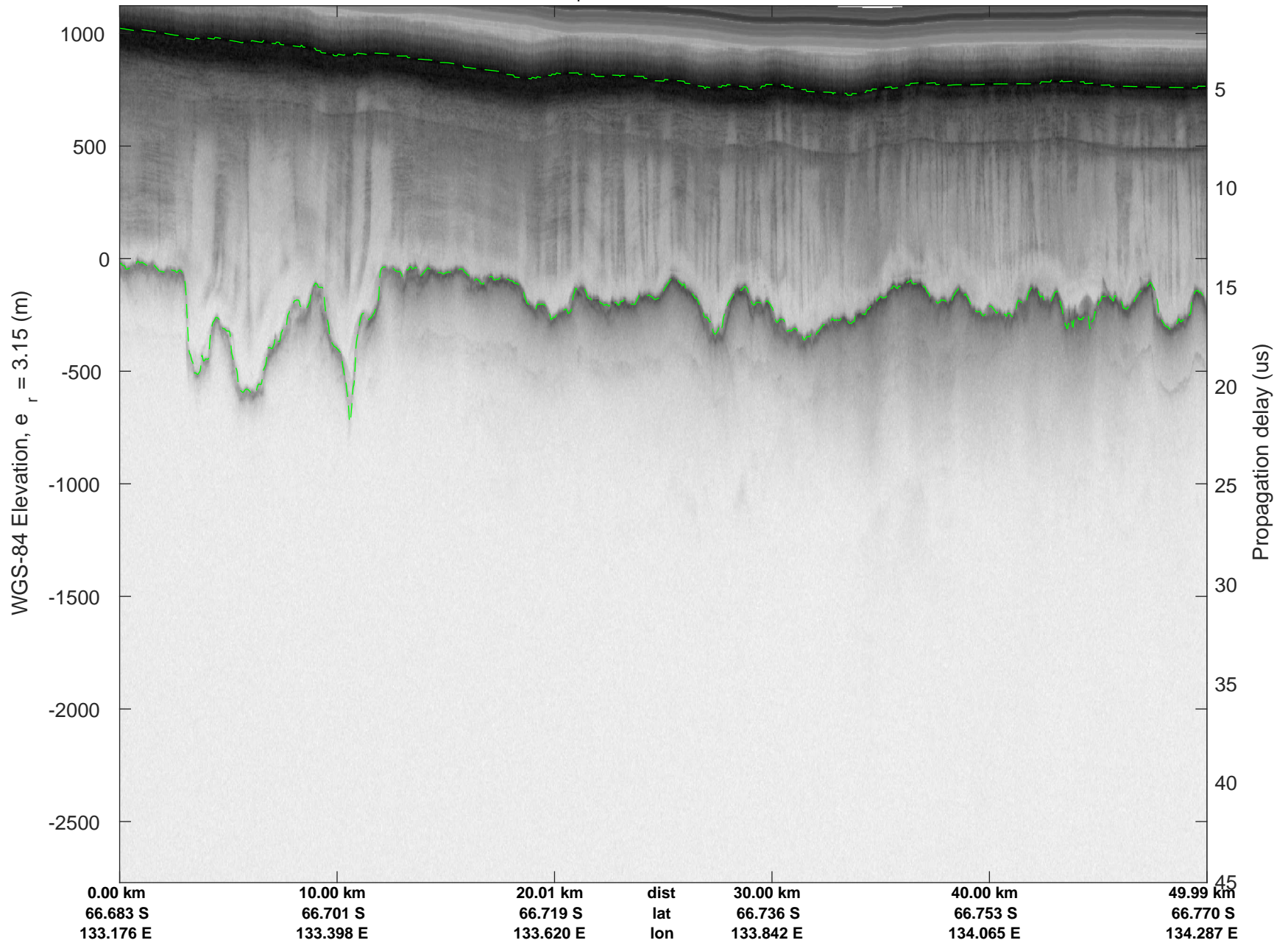



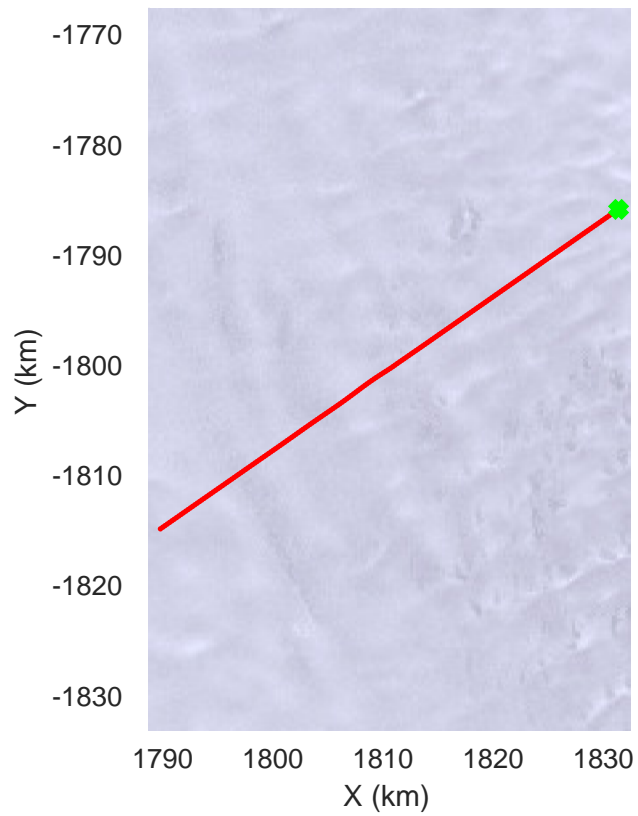
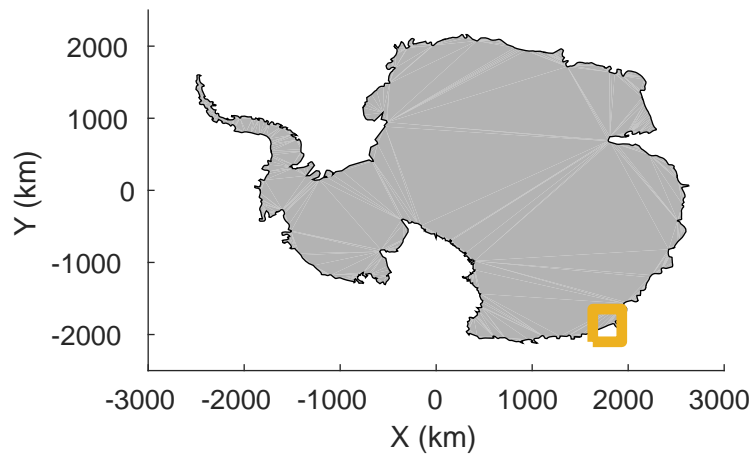


rds 2019\_Antarctica\_GV: "Adelie-Clarie Gap 01" 20191117\_01\_009: 02:22:02.8 to 02:29:20.7 GPS




rds 2019\_Antarctica\_GV: "Adelie-Clarie Gap 01" 20191117\_01\_009: 02:22:02.8 to 02:29:20.7 GPS





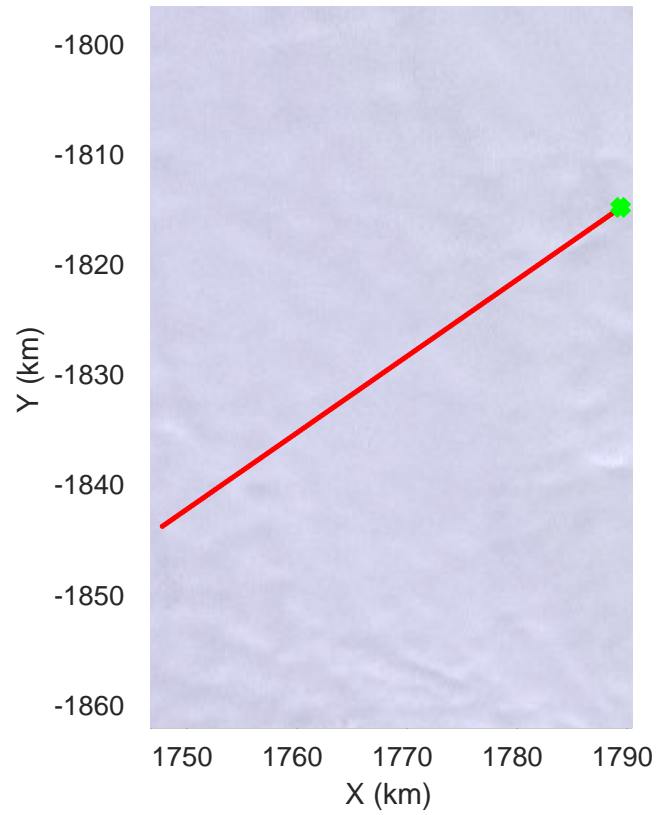
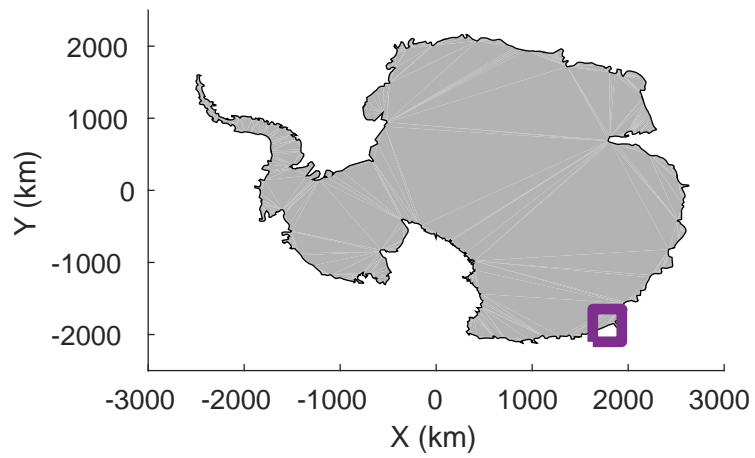


rds 2019\_Antarctica\_GV: "Adelie-Clarie Gap 01" 20191117\_01\_010: 02:29:20.8 to 02:36:51.6 GPS




rds 2019\_Antarctica\_GV: "Adelie-Clarie Gap 01" 20191117\_01\_010: 02:29:20.8 to 02:36:51.6 GPS



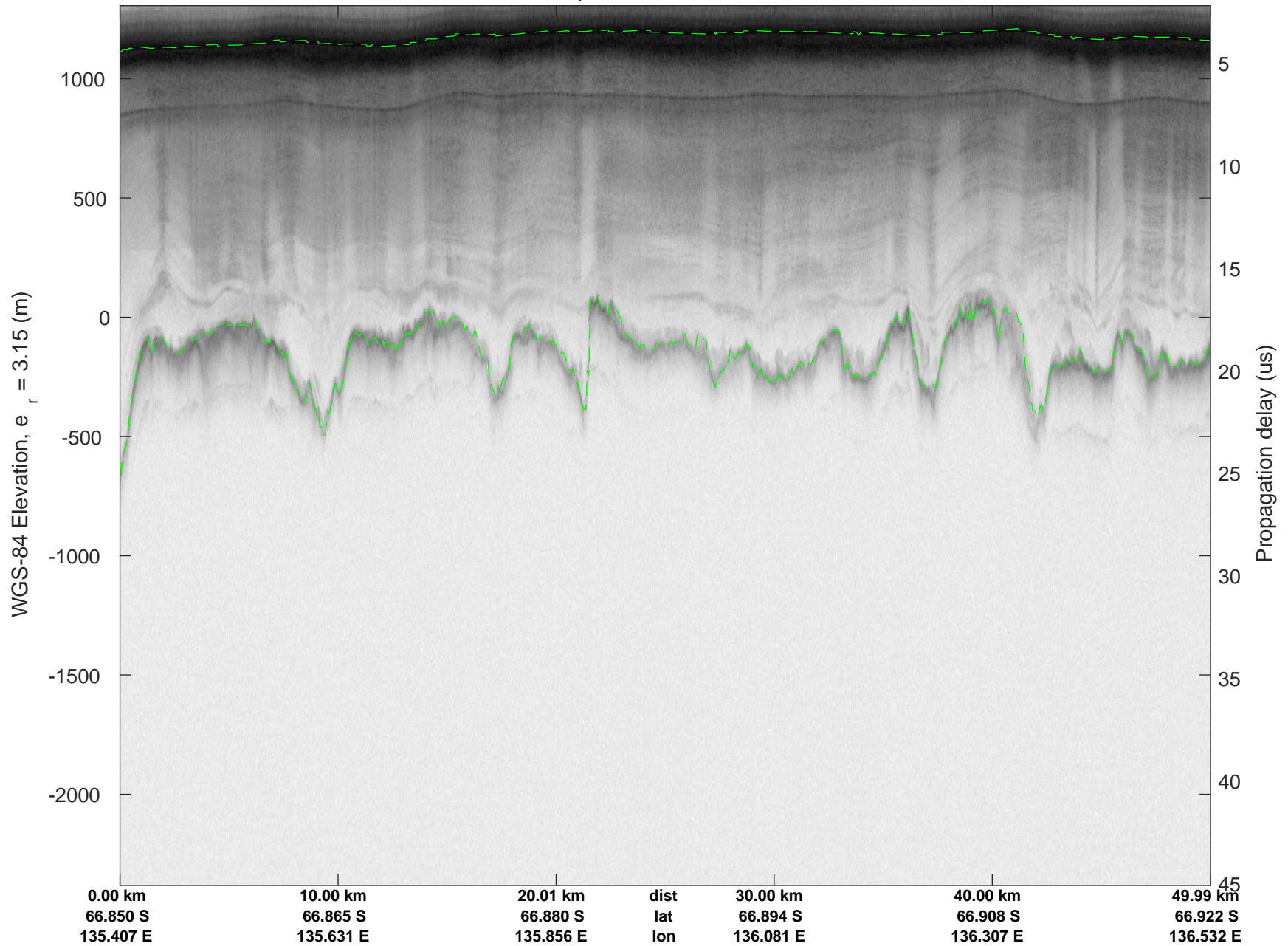



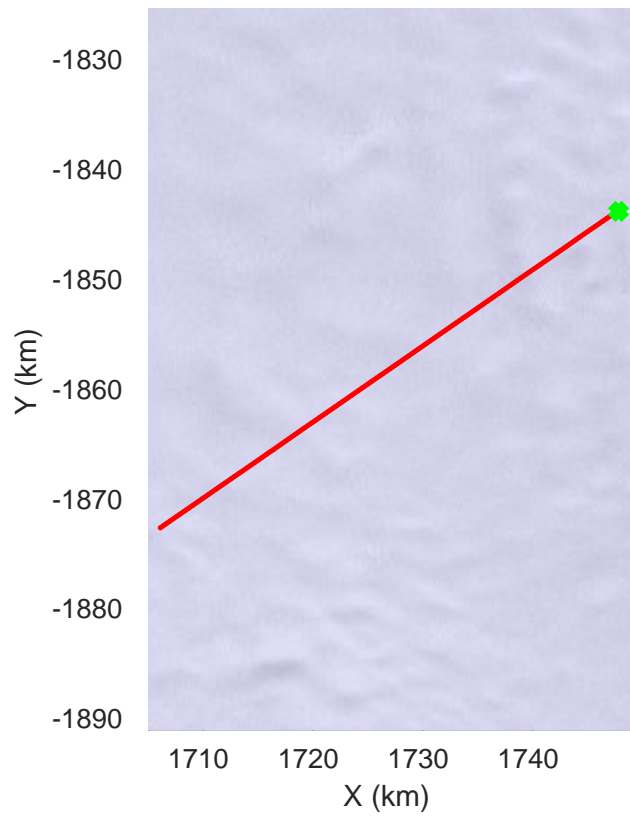
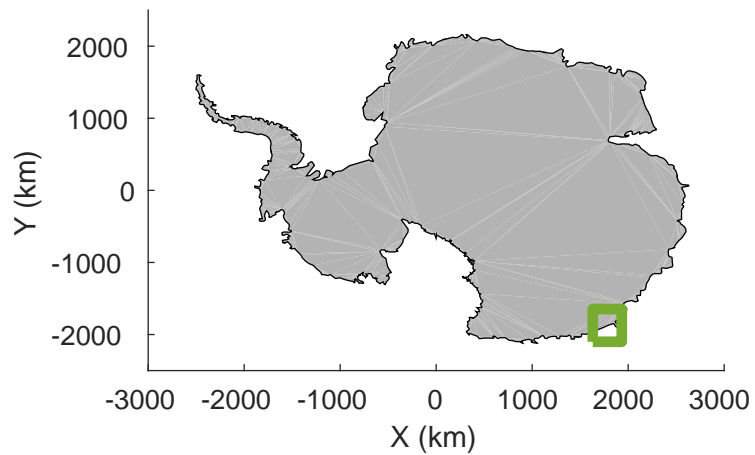
rds 2019\_Antarctica\_GV: "Adelie-Clarie Gap 01" 20191117\_01\_011: 02:36:51.7 to 02:44:11.5 GPS






rds 2019\_Antarctica\_GV: "Adelie-Clarie Gap 01" 20191117\_01\_011: 02:36:51.7 to 02:44:11.5 GPS

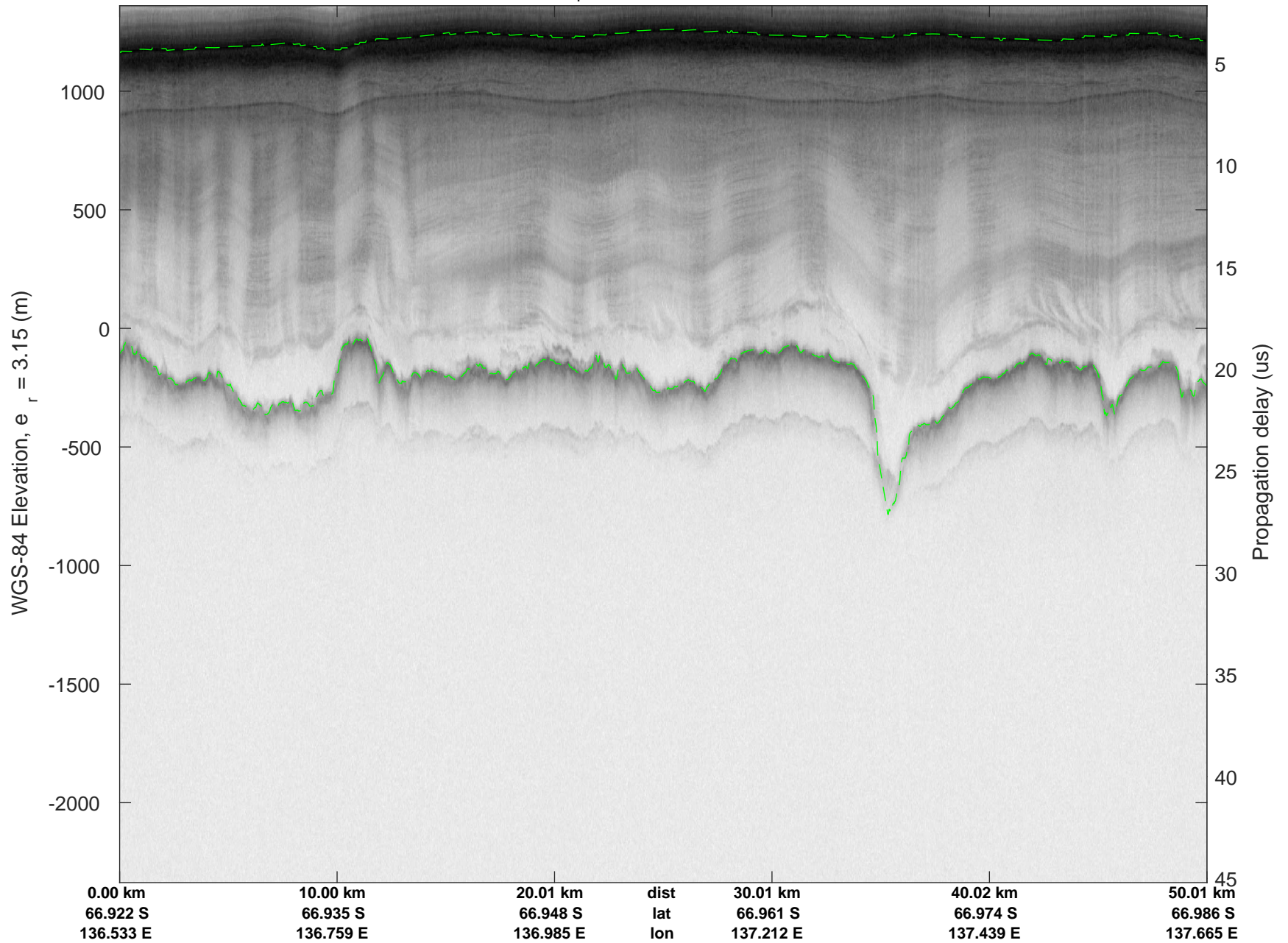



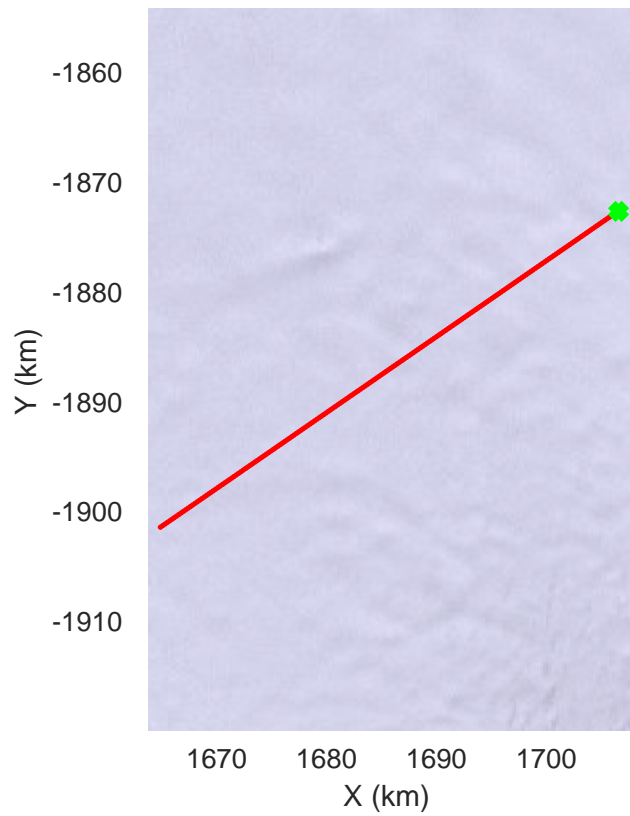
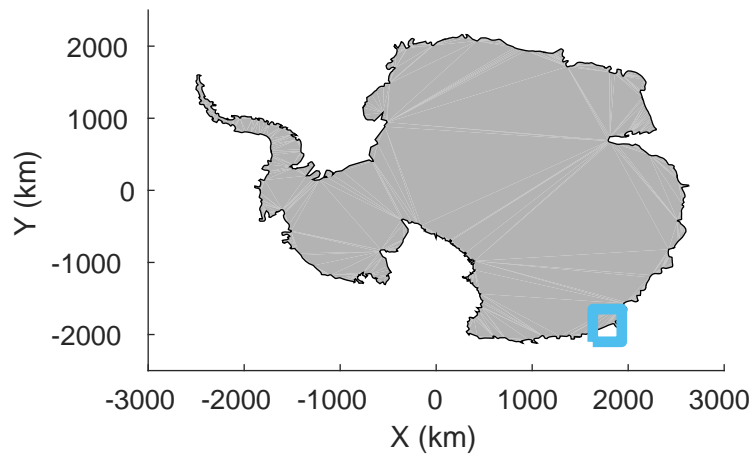


rds 2019\_Antarctica\_GV: "Adelie-Clarie Gap 01" 20191117\_01\_012: 02:44:11.6 to 02:51:26.4 GPS

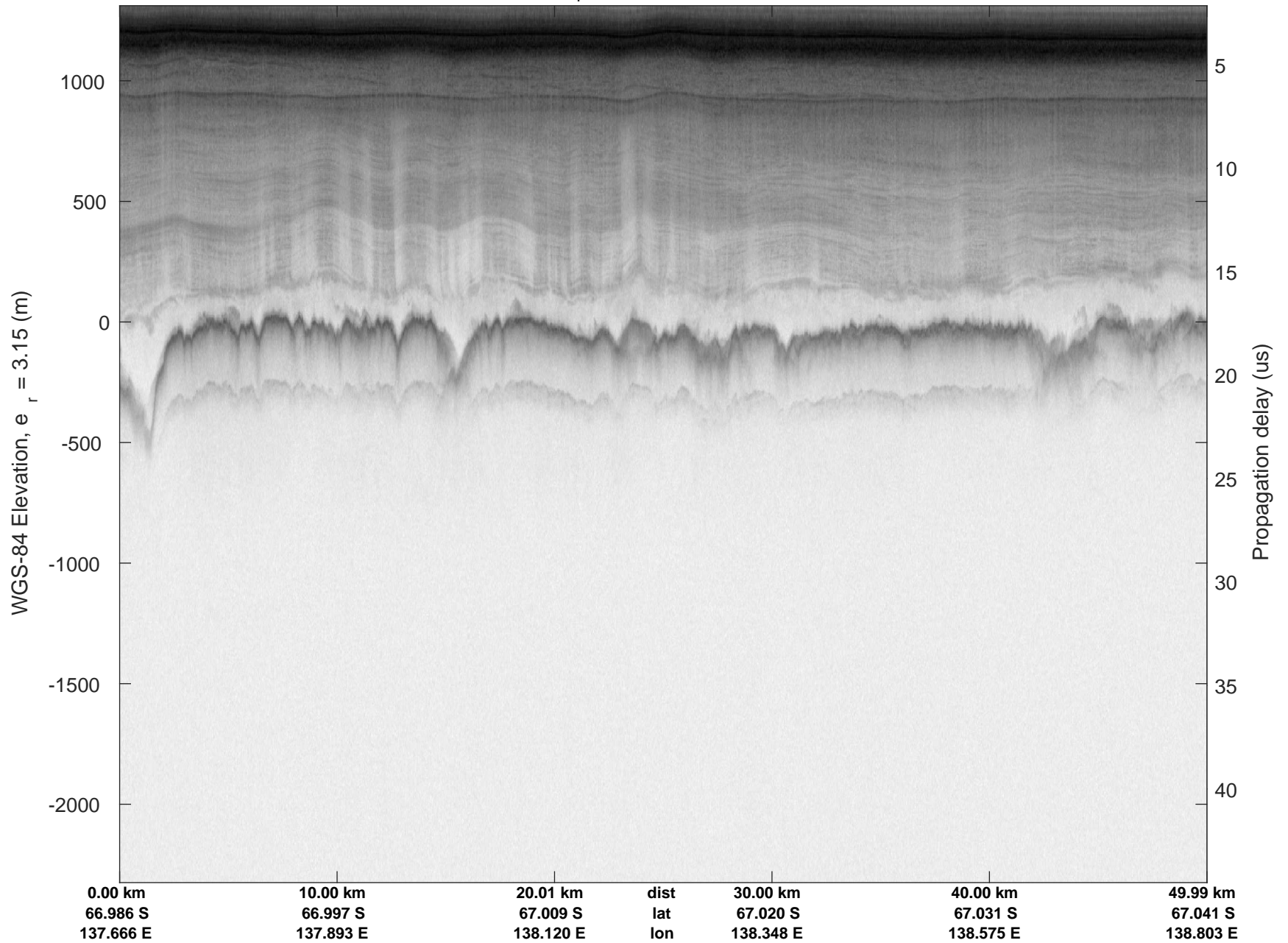


rds 2019\_Antarctica\_GV: "Adelie-Clarie Gap 01" 20191117\_01\_012: 02:44:11.6 to 02:51:26.4 GPS

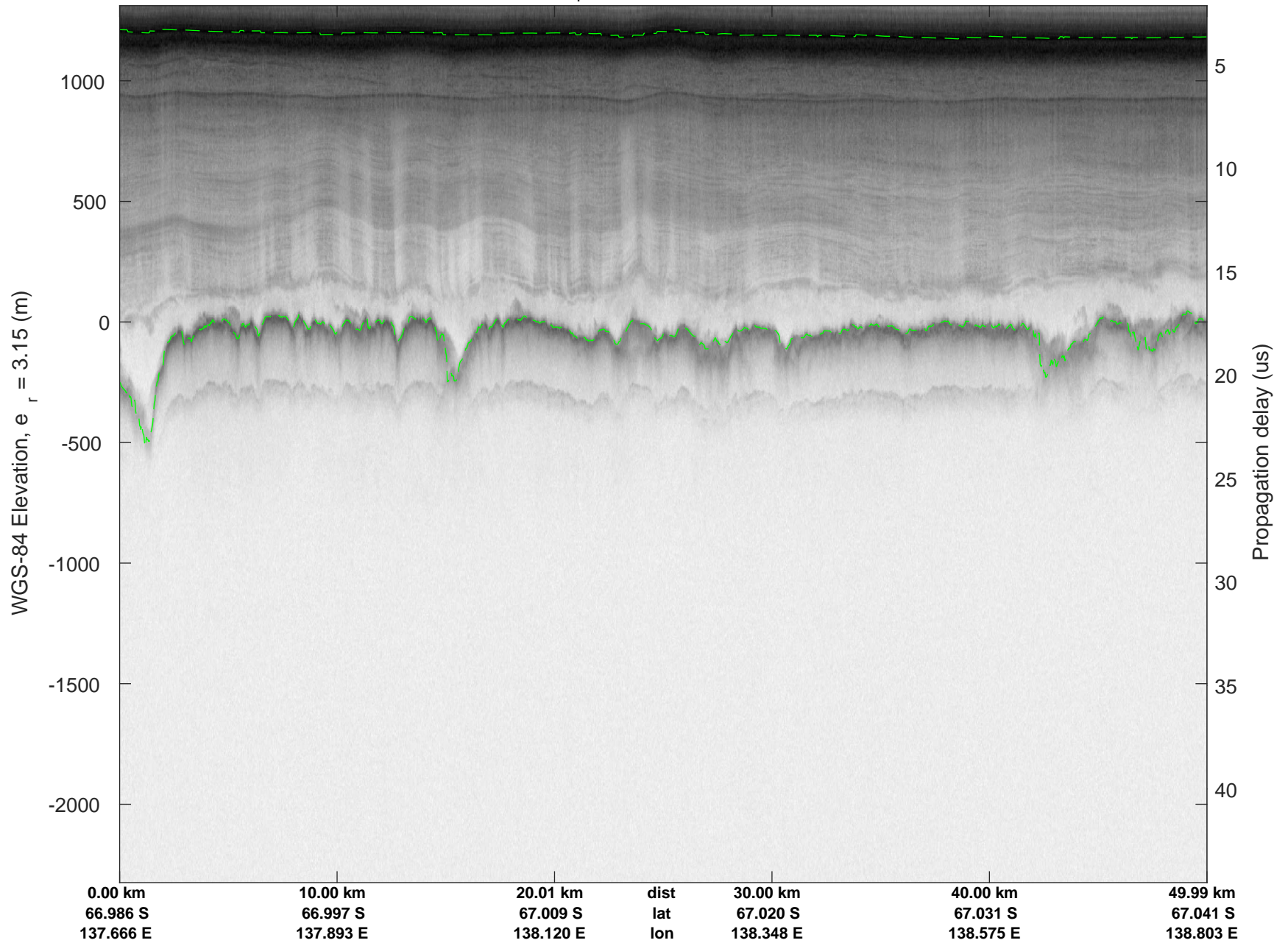



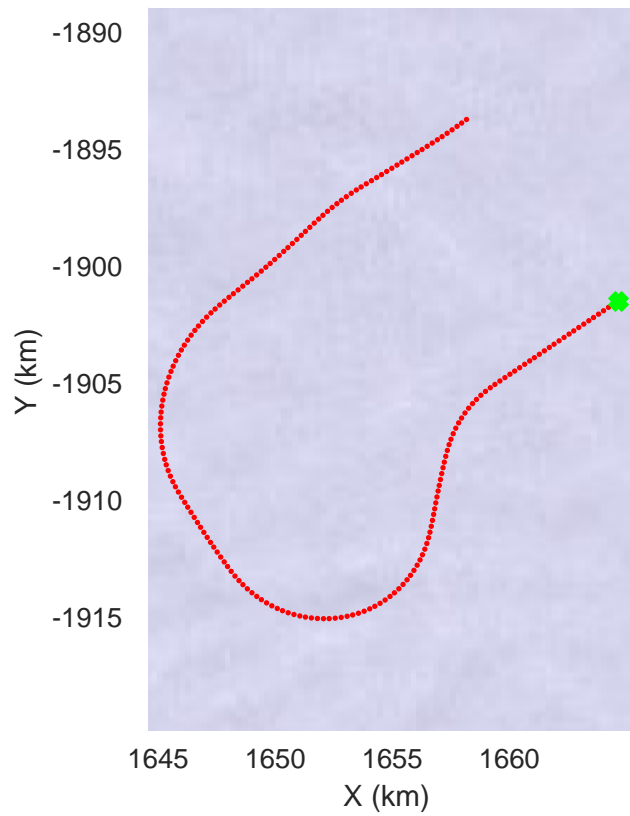
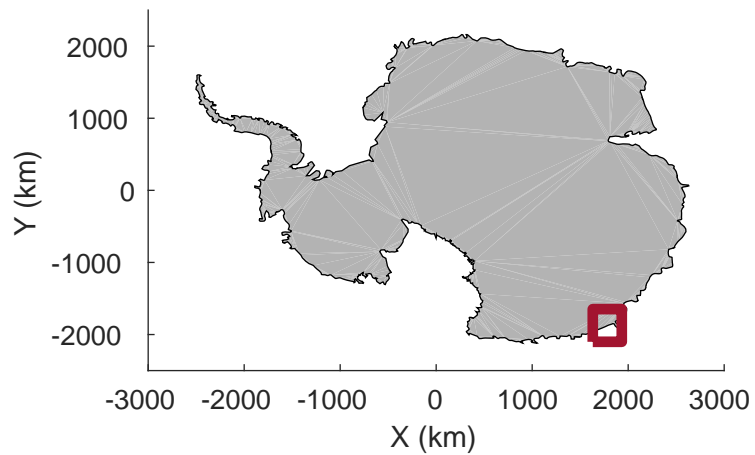


rds 2019\_Antarctica\_GV: "Adelie-Clarie Gap 01" 20191117\_01\_013: 02:51:26.5 to 02:58:41.9 GPS




rds 2019\_Antarctica\_GV: "Adelie-Clarie Gap 01" 20191117\_01\_013: 02:51:26.5 to 02:58:41.9 GPS



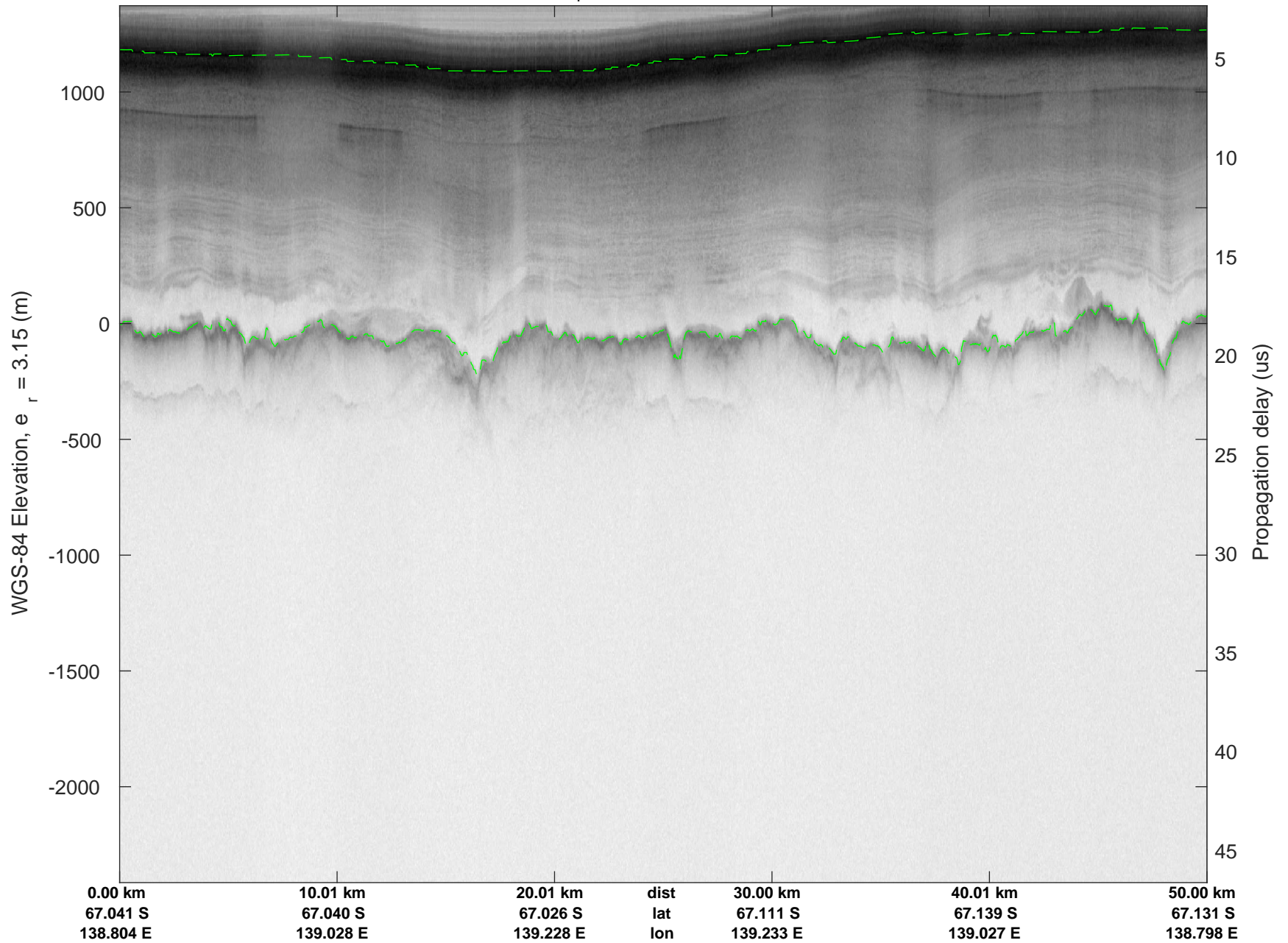



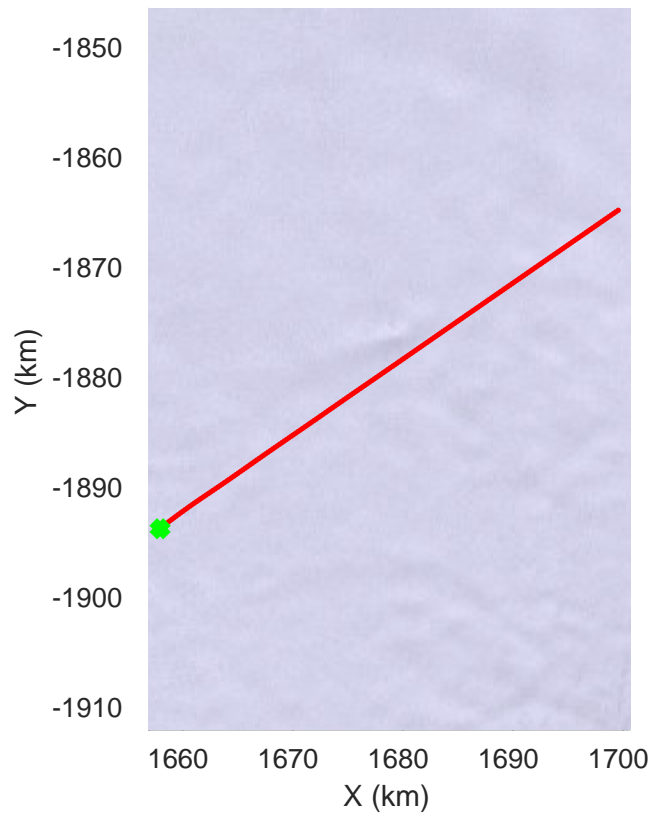
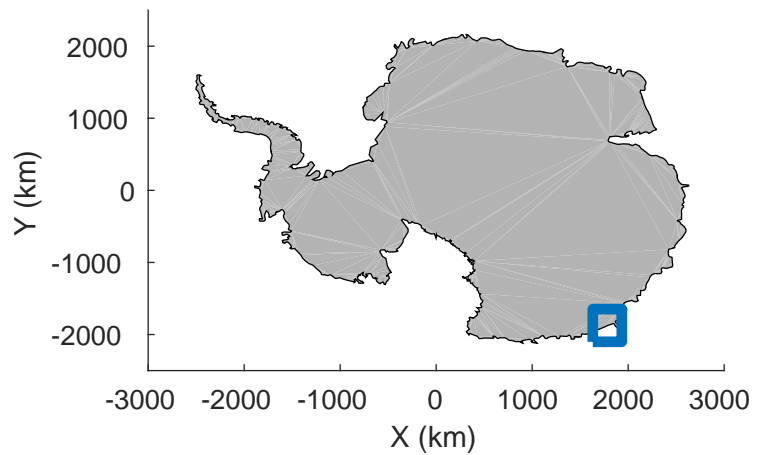


rds 2019\_Antarctica\_GV: "Adelie-Clarie Gap 01" 20191117\_01\_014: 02:58:42.0 to 03:05:14.4 GPS




rds 2019\_Antarctica\_GV: "Adelie-Clarie Gap 01" 20191117\_01\_014: 02:58:42.0 to 03:05:14.4 GPS

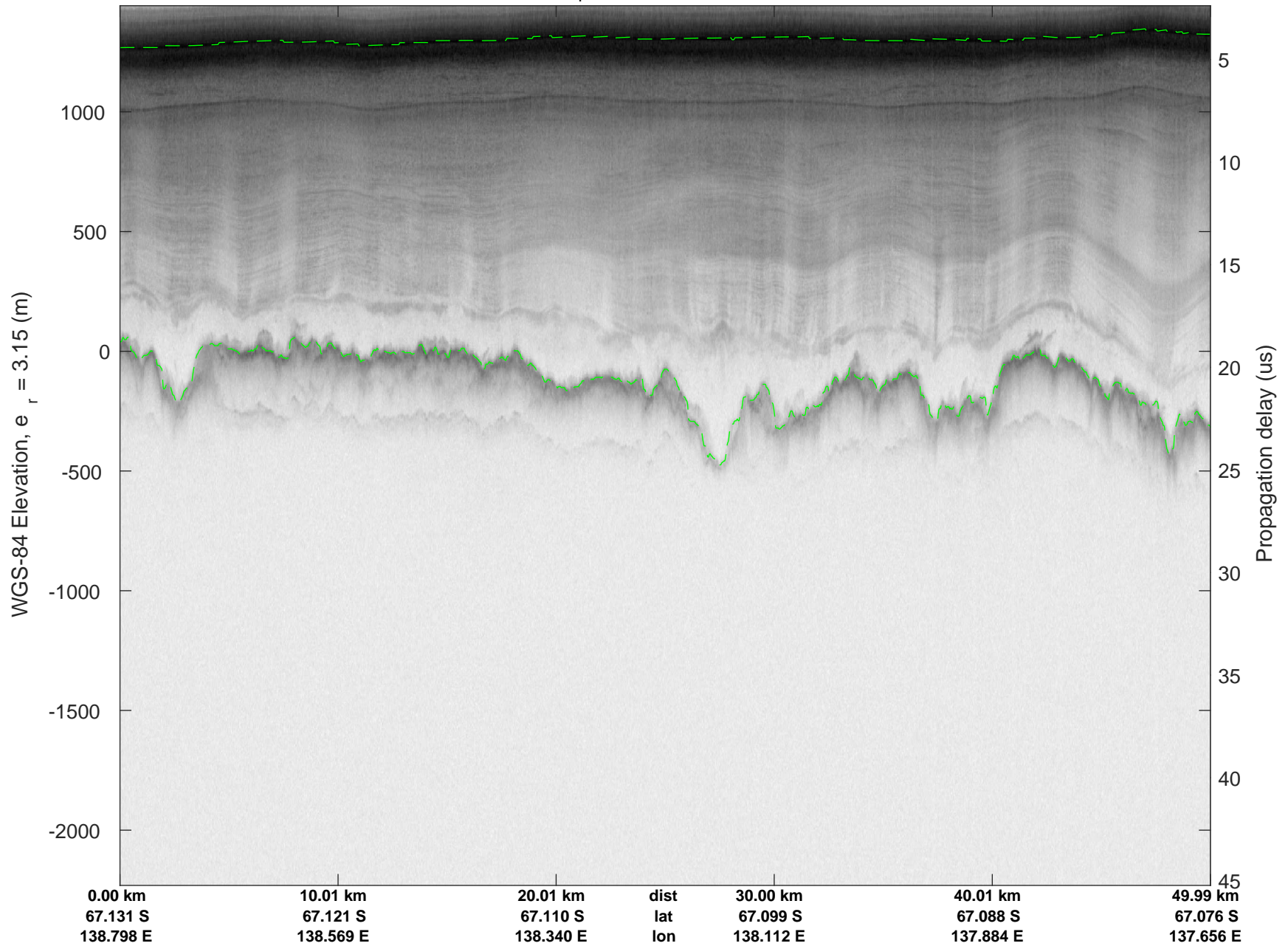



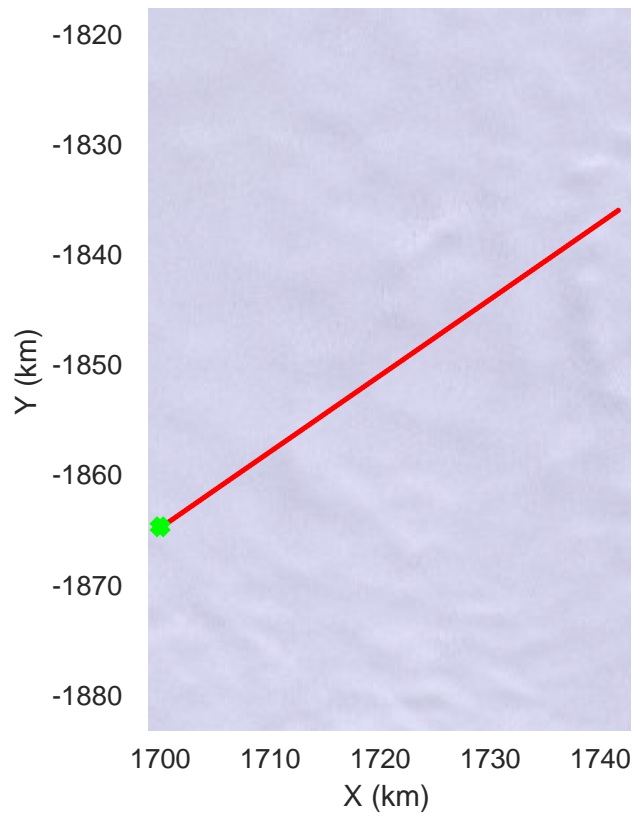
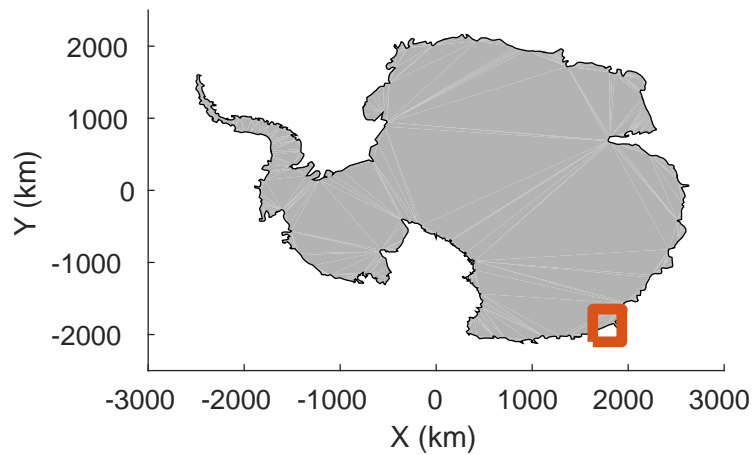


rds 2019\_Antarctica\_GV: "Adelie-Clarie Gap 01" 20191117\_01\_015: 03:05:14.5 to 03:11:01.0 GPS




rds 2019\_Antarctica\_GV: "Adelie-Clarie Gap 01" 20191117\_01\_015: 03:05:14.5 to 03:11:01.0 GPS

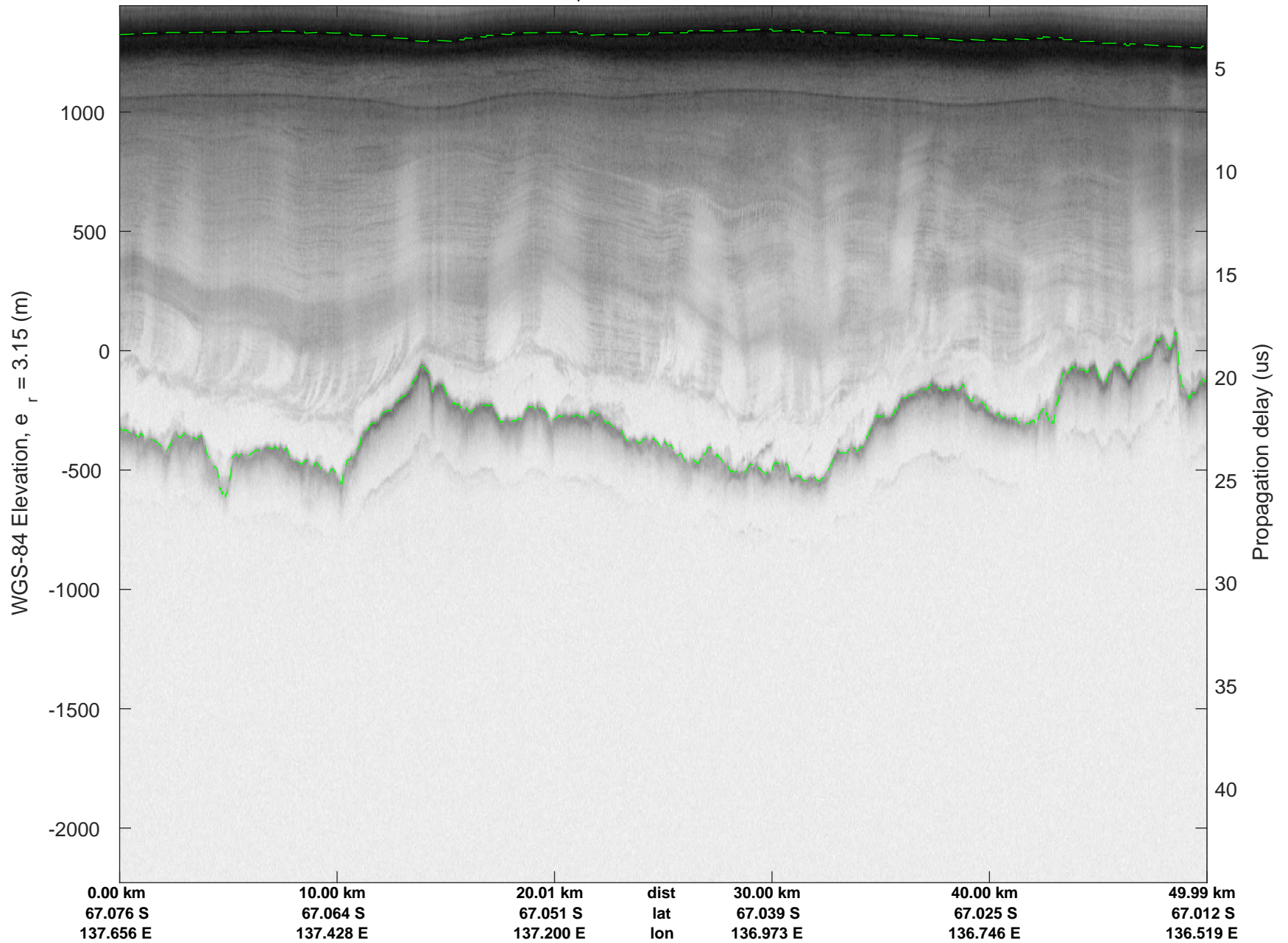





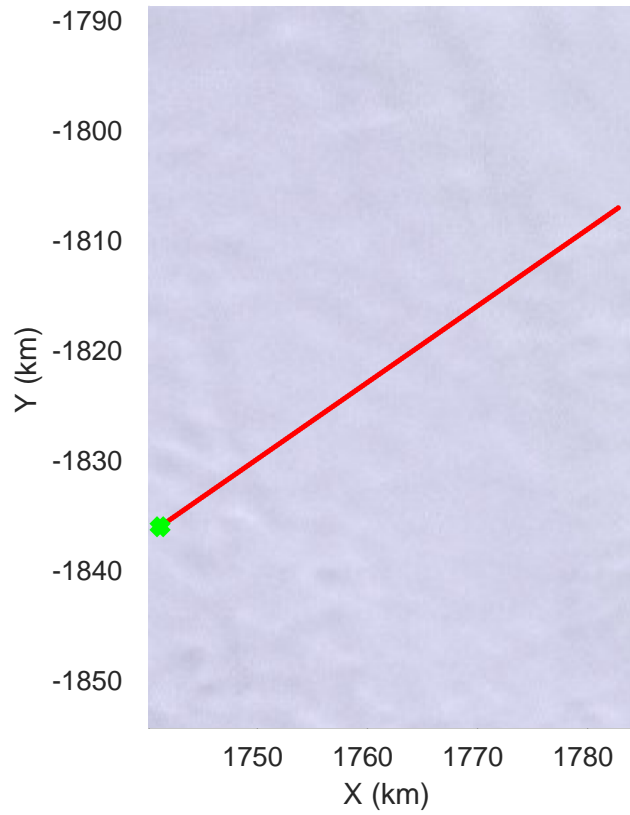
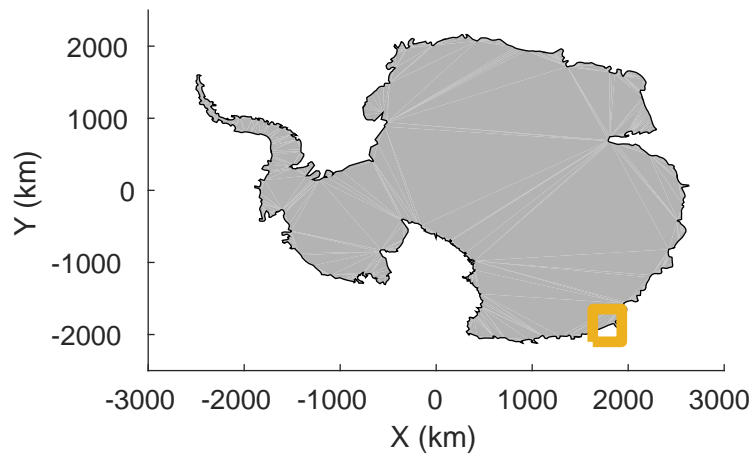
rds 2019\_Antarctica\_GV: "Adelie-Clarie Gap 01" 20191117\_01\_016: 03:11:01.1 to 03:16:48.5 GPS




rds 2019\_Antarctica\_GV: "Adelie-Clarie Gap 01" 20191117\_01\_016: 03:11:01.1 to 03:16:48.5 GPS



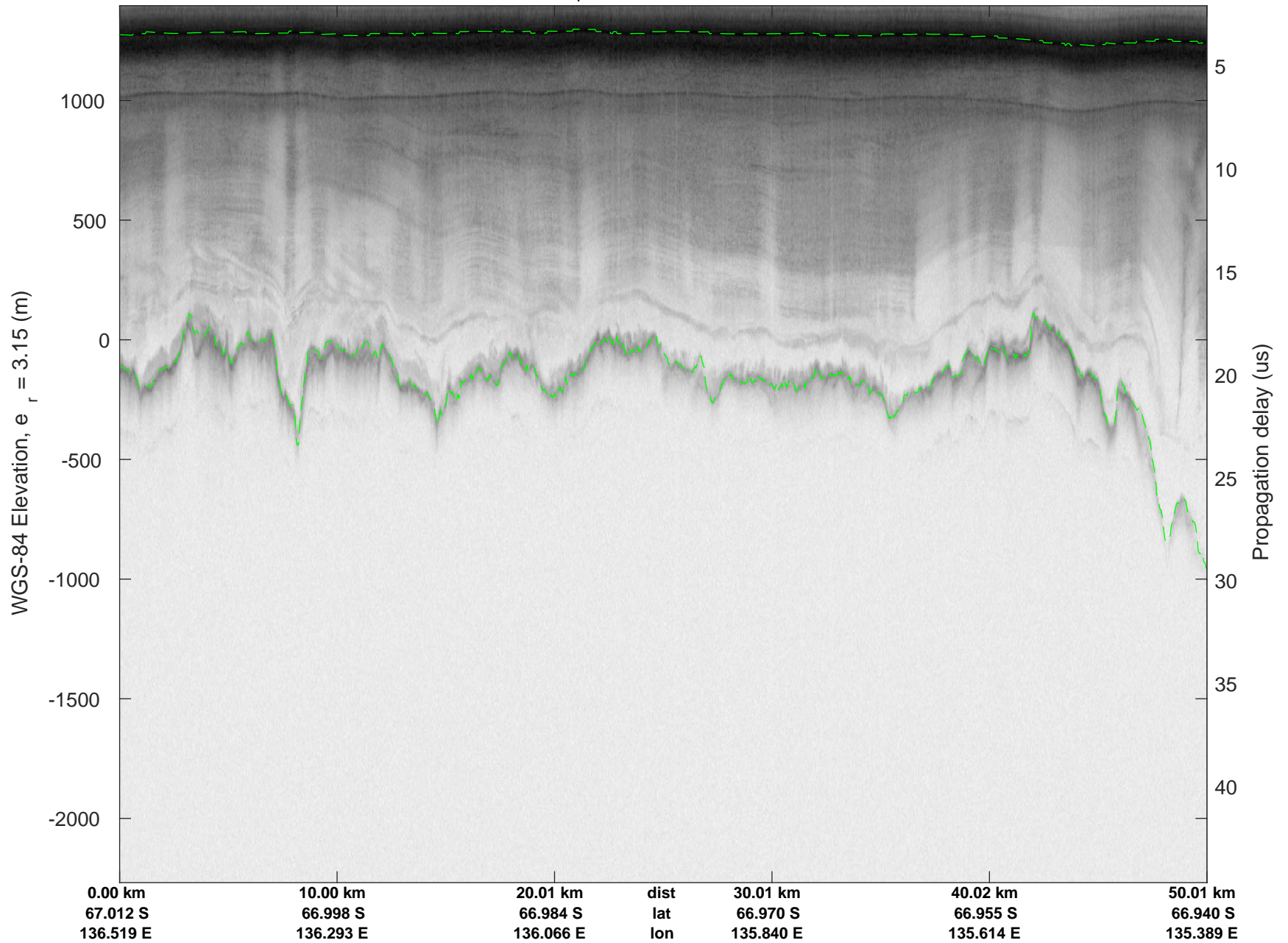



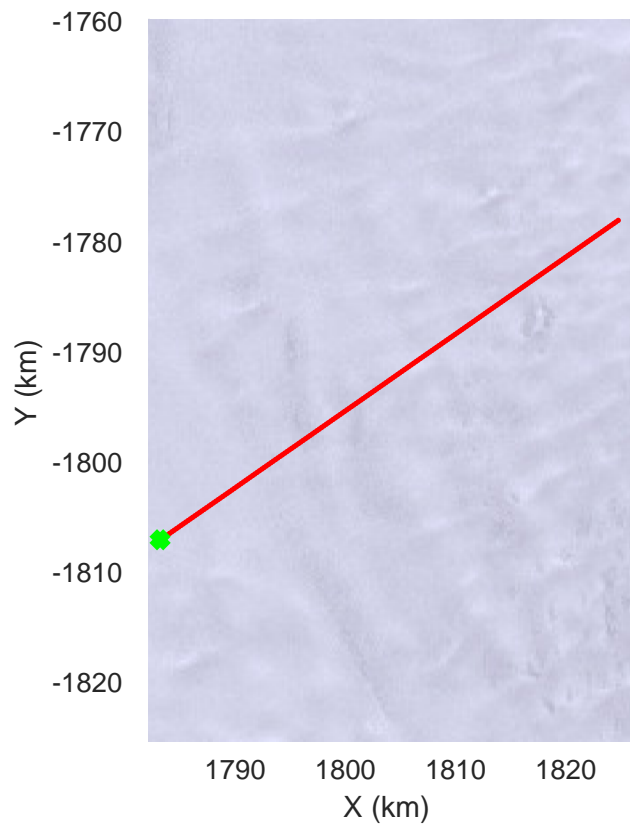
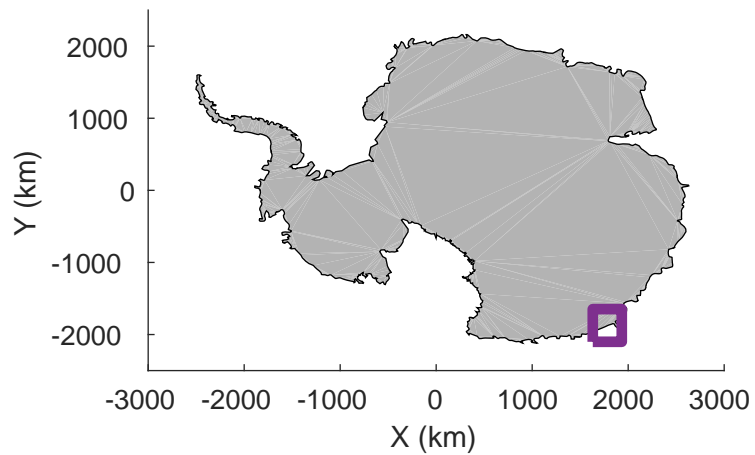


rds 2019\_Antarctica\_GV: "Adelie-Clarie Gap 01" 20191117\_01\_017: 03:16:48.6 to 03:22:38.2 GPS




rds 2019\_Antarctica\_GV: "Adelie-Clarie Gap 01" 20191117\_01\_017: 03:16:48.6 to 03:22:38.2 GPS

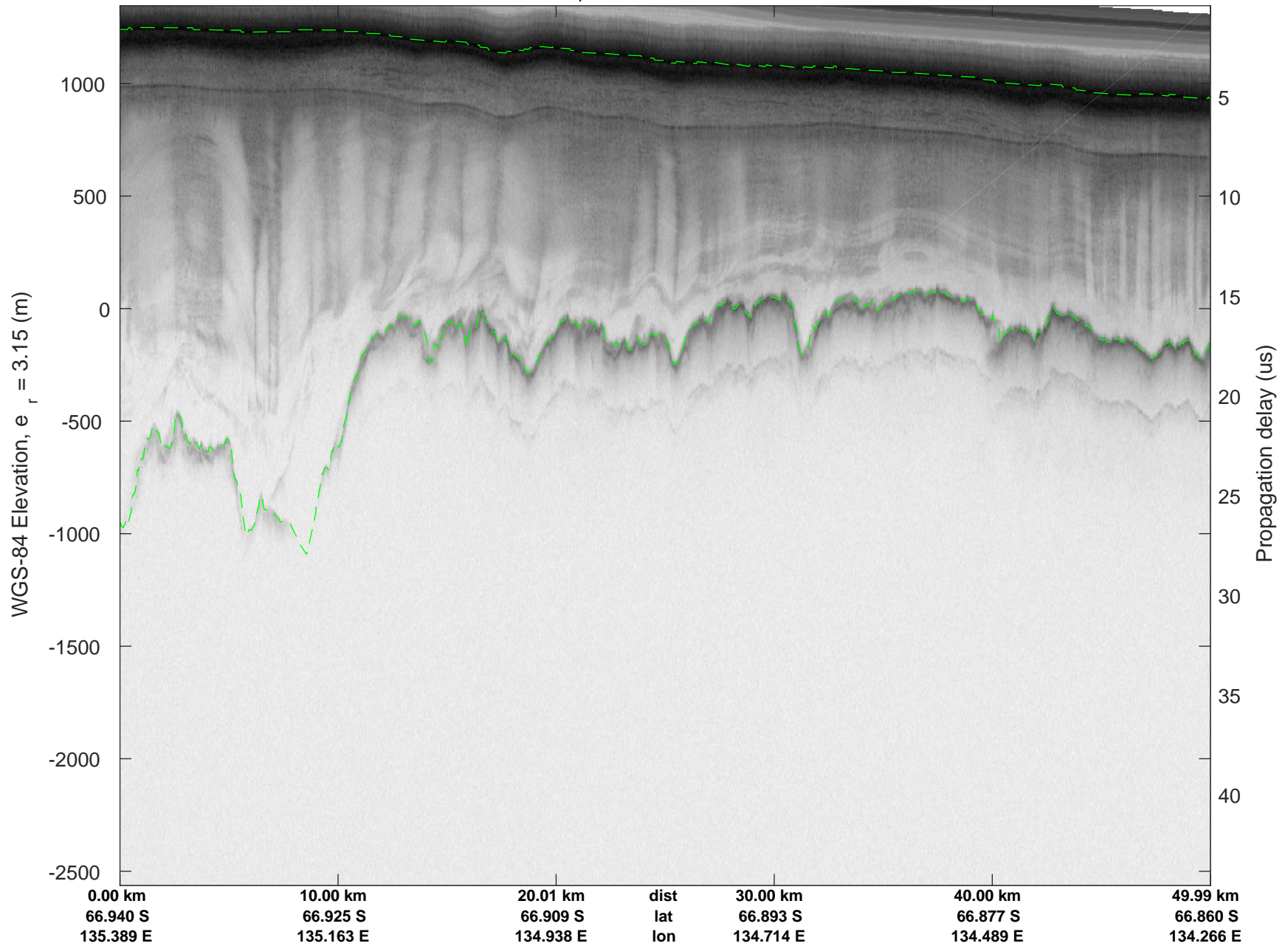



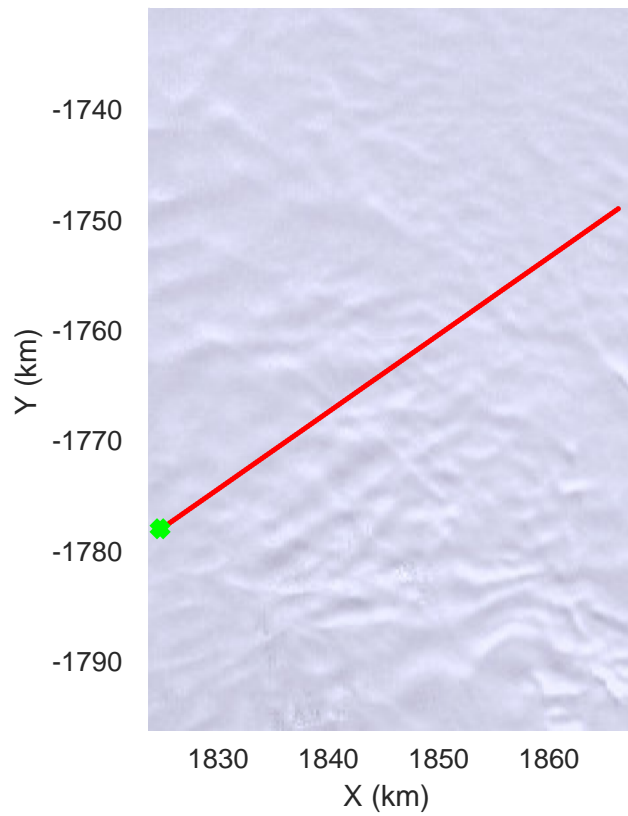
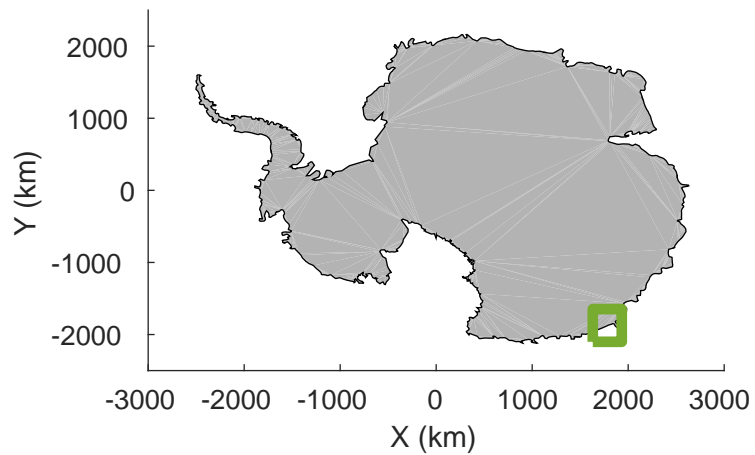


rds 2019\_Antarctica\_GV: "Adelie-Clarie Gap 01" 20191117\_01\_018: 03:22:38.3 to 03:28:30.8 GPS




rds 2019\_Antarctica\_GV: "Adelie-Clarie Gap 01" 20191117\_01\_018: 03:22:38.3 to 03:28:30.8 GPS



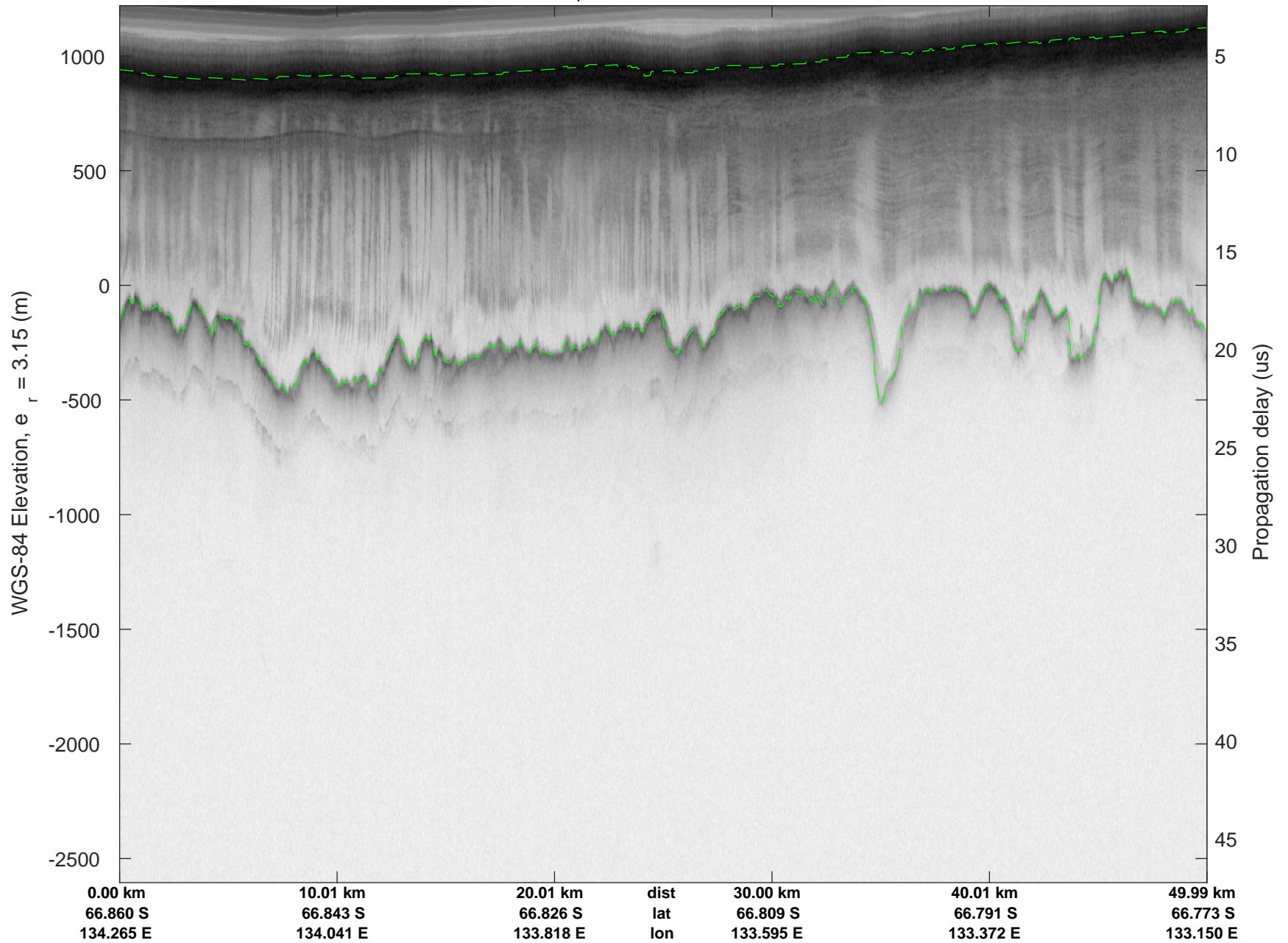



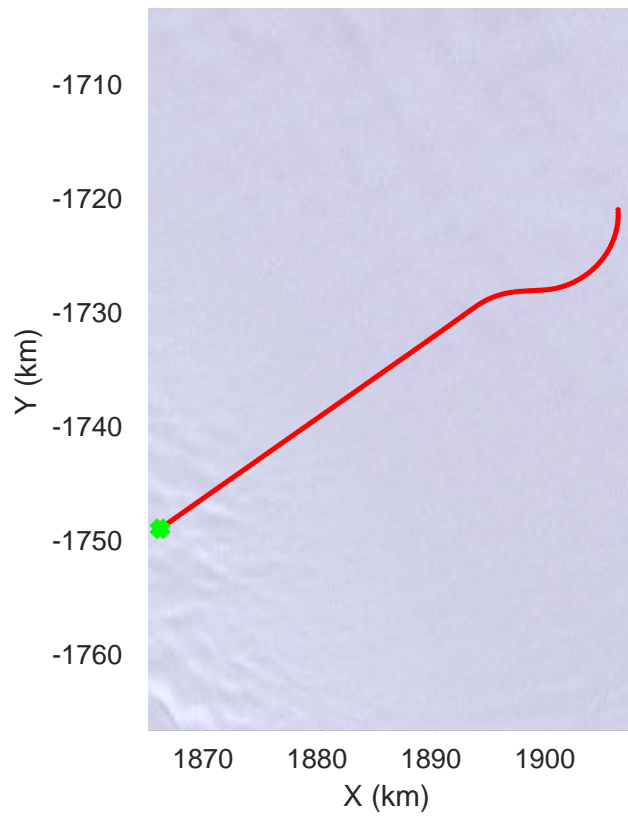
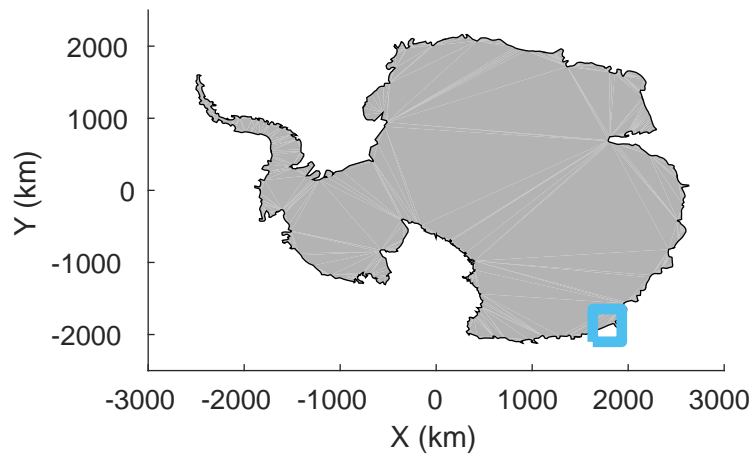
rds 2019\_Antarctica\_GV: "Adelie-Clarie Gap 01" 20191117\_01\_019: 03:28:30.9 to 03:34:33.2 GPS






rds 2019\_Antarctica\_GV: "Adelie-Clarie Gap 01" 20191117\_01\_019: 03:28:30.9 to 03:34:33.2 GPS

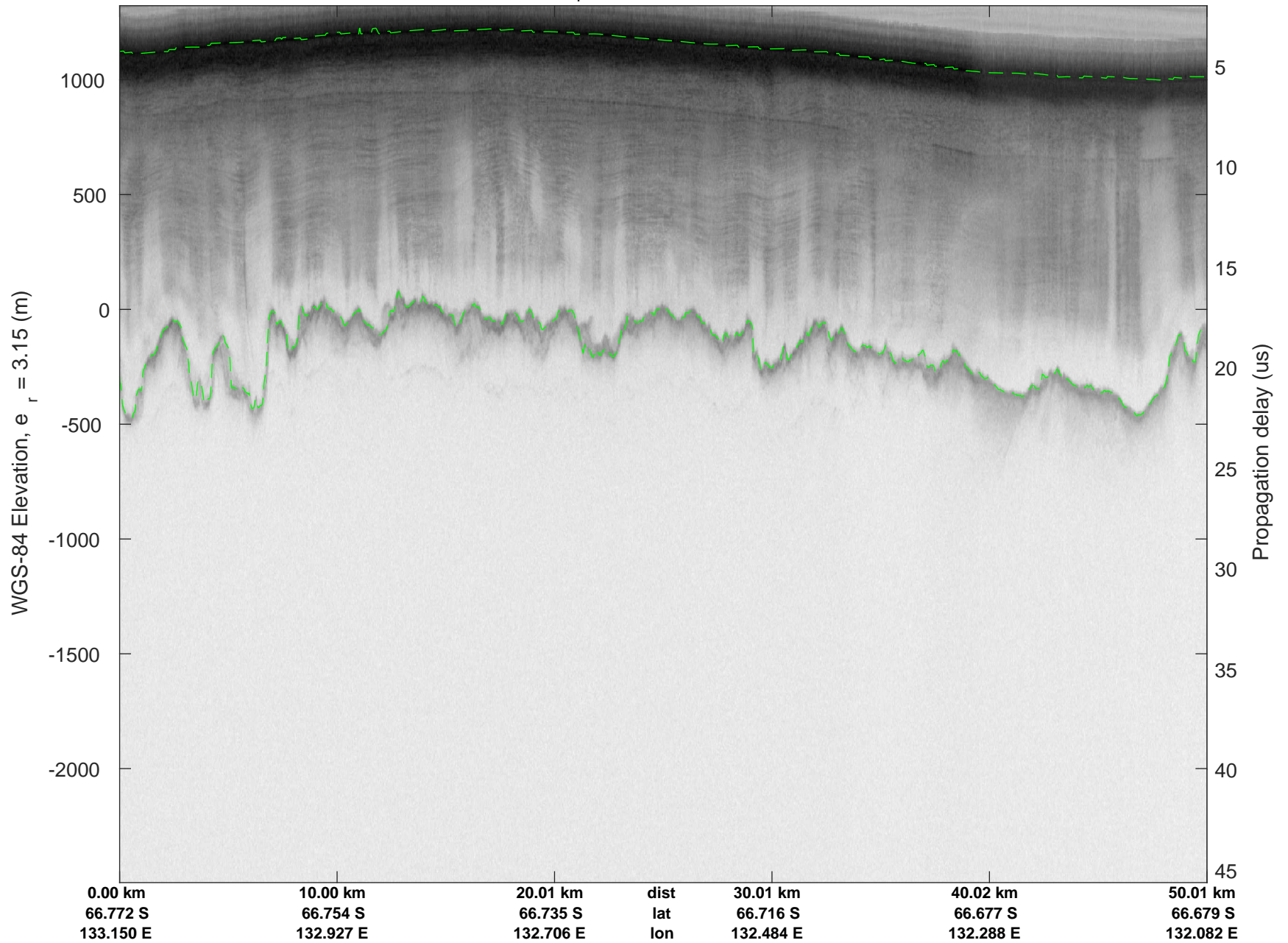



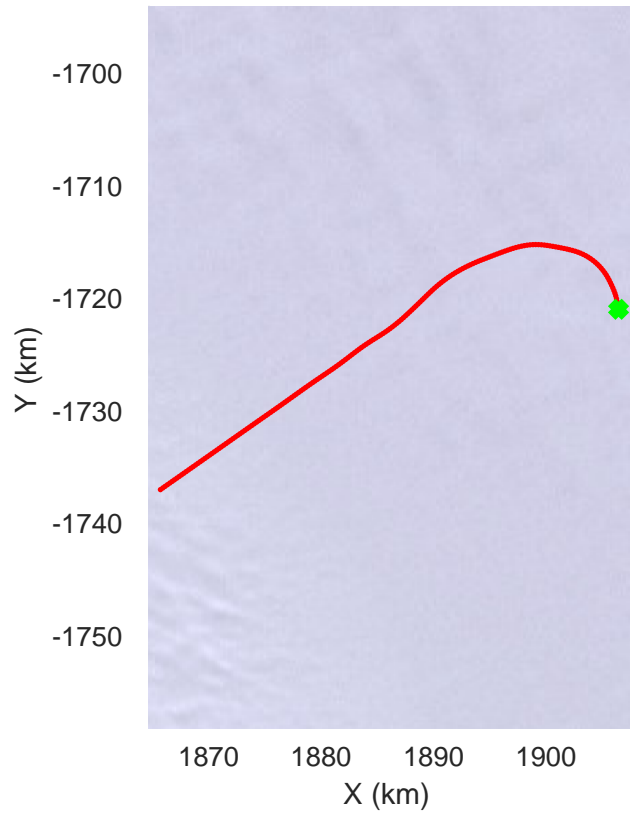
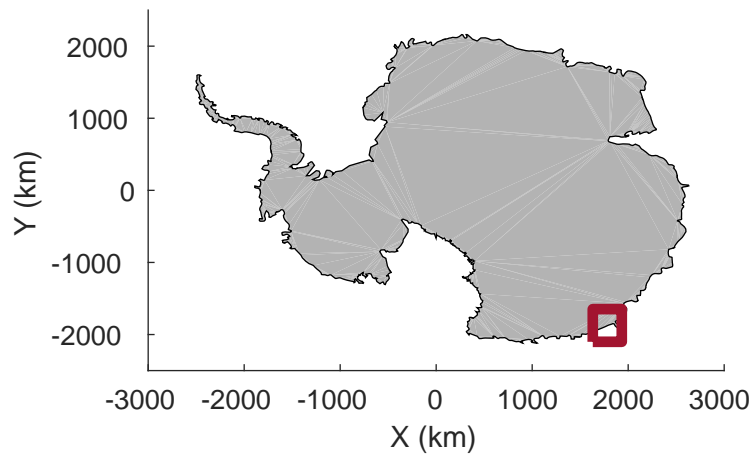


rds 2019\_Antarctica\_GV: "Adelie-Clarie Gap 01" 20191117\_01\_020: 03:34:33.3 to 03:40:23.4 GPS




rds 2019\_Antarctica\_GV: "Adelie-Clarie Gap 01" 20191117\_01\_020: 03:34:33.3 to 03:40:23.4 GPS

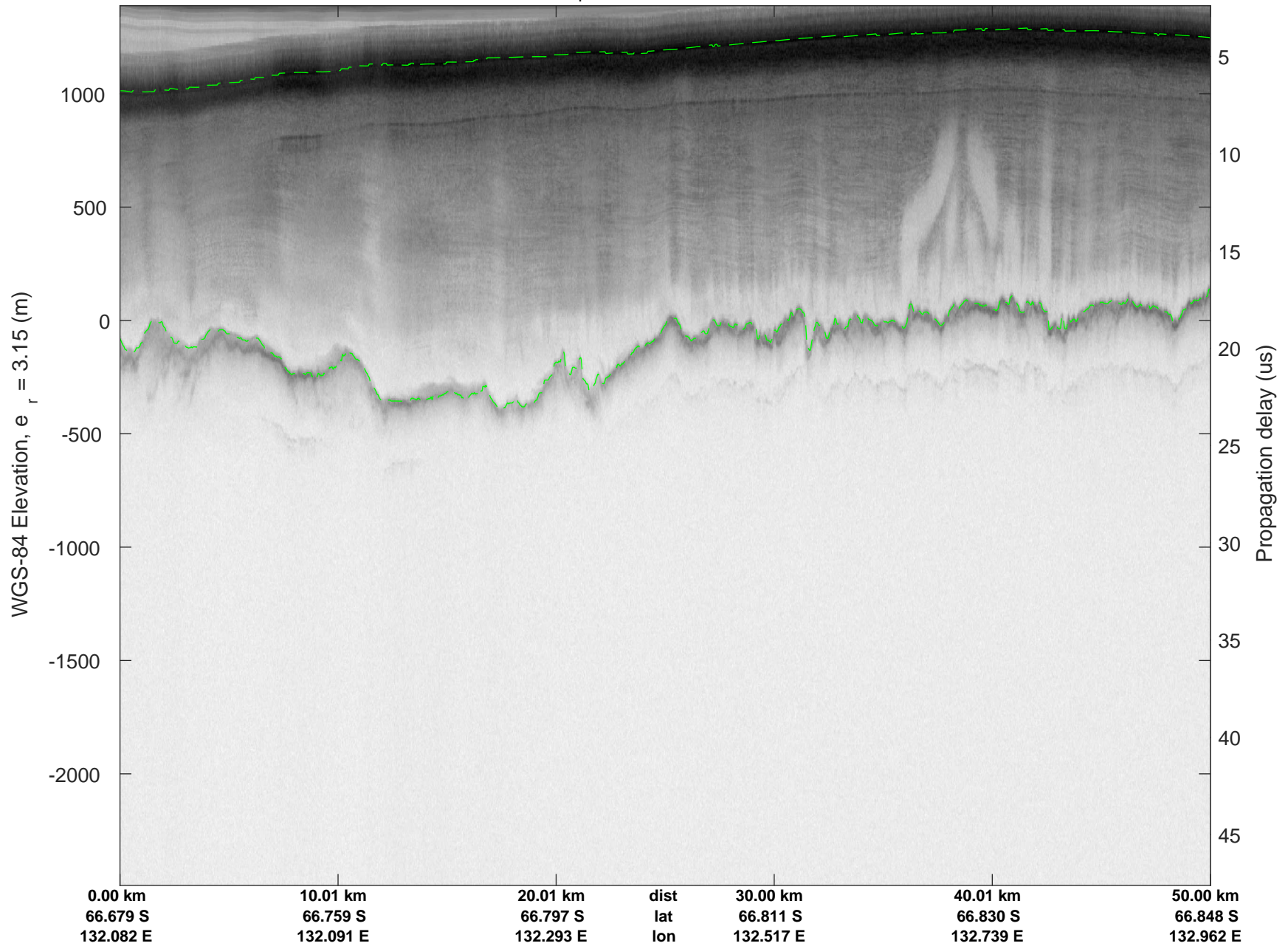



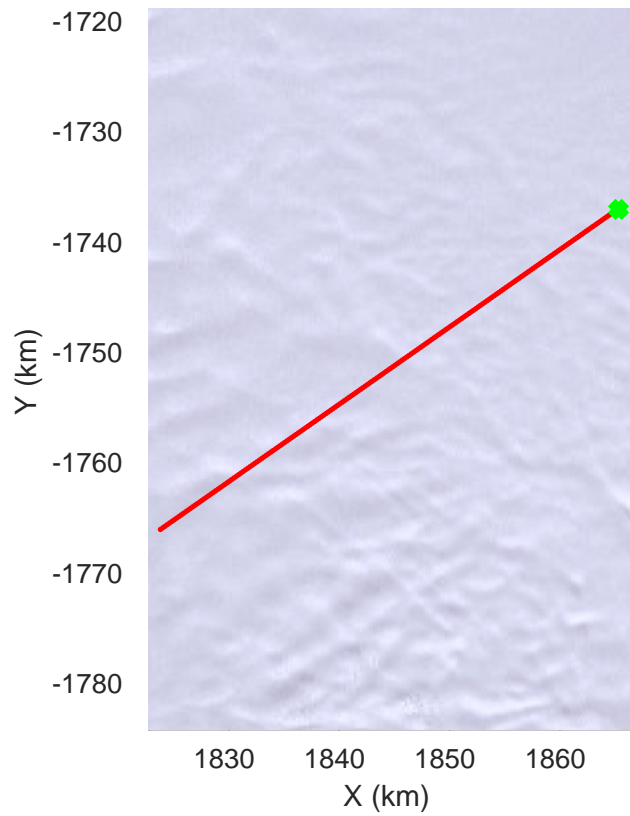
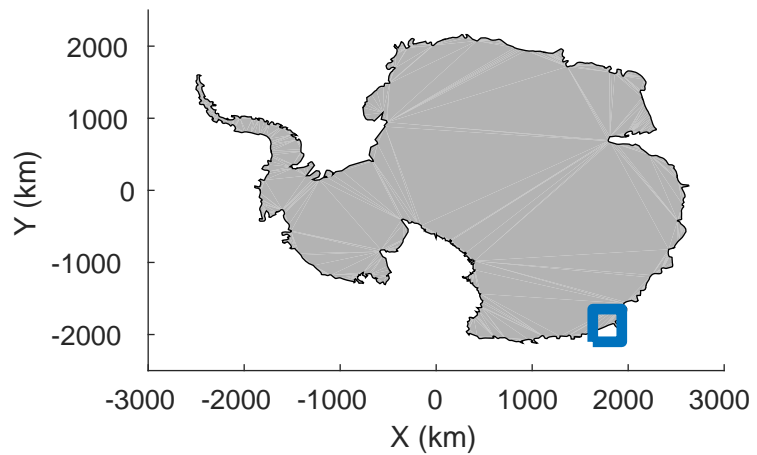


rds 2019\_Antarctica\_GV: "Adelie-Clarie Gap 01" 20191117\_01\_021: 03:40:23.5 to 03:47:52.0 GPS




rds 2019\_Antarctica\_GV: "Adelie-Clarie Gap 01" 20191117\_01\_021: 03:40:23.5 to 03:47:52.0 GPS



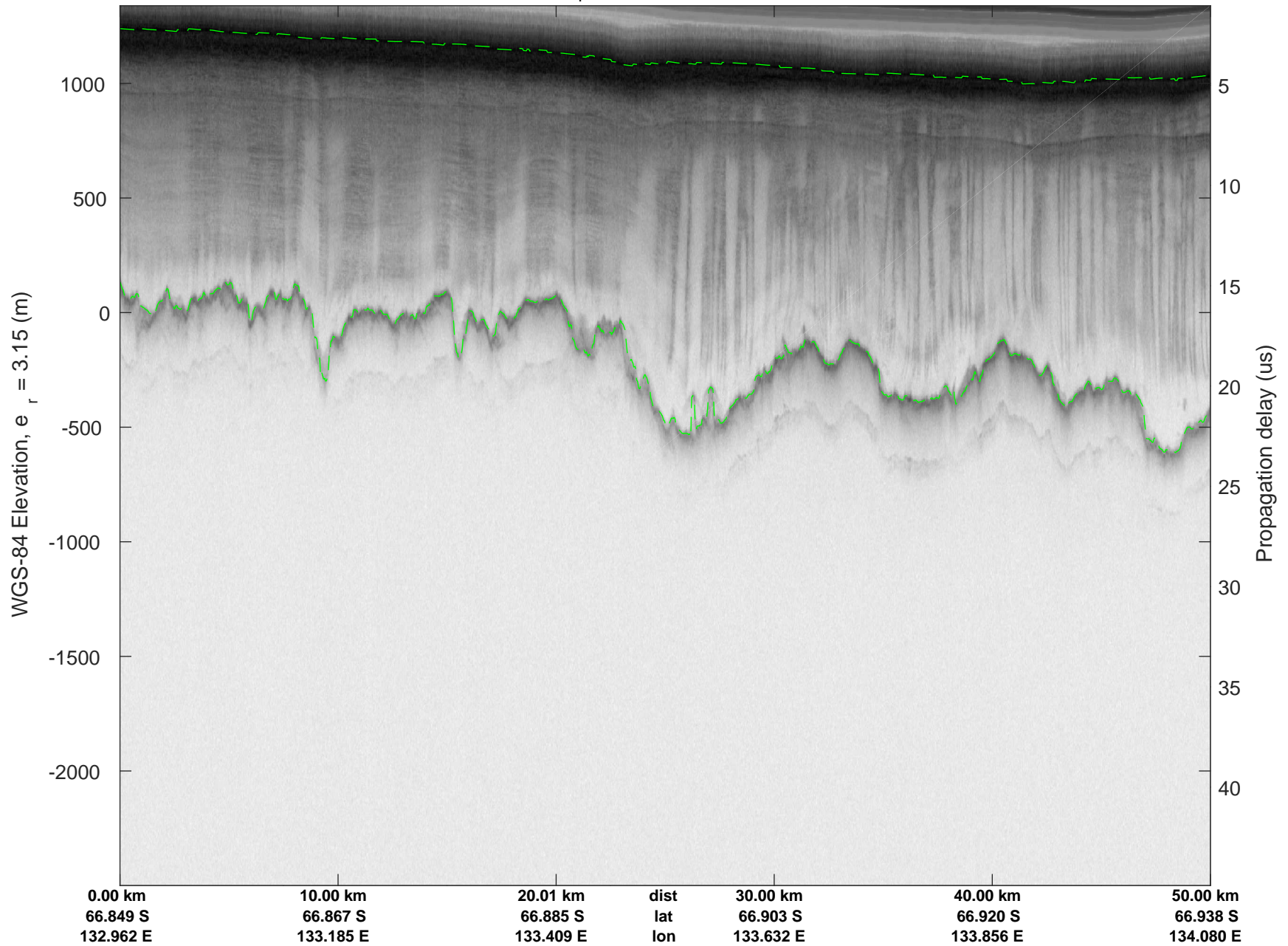



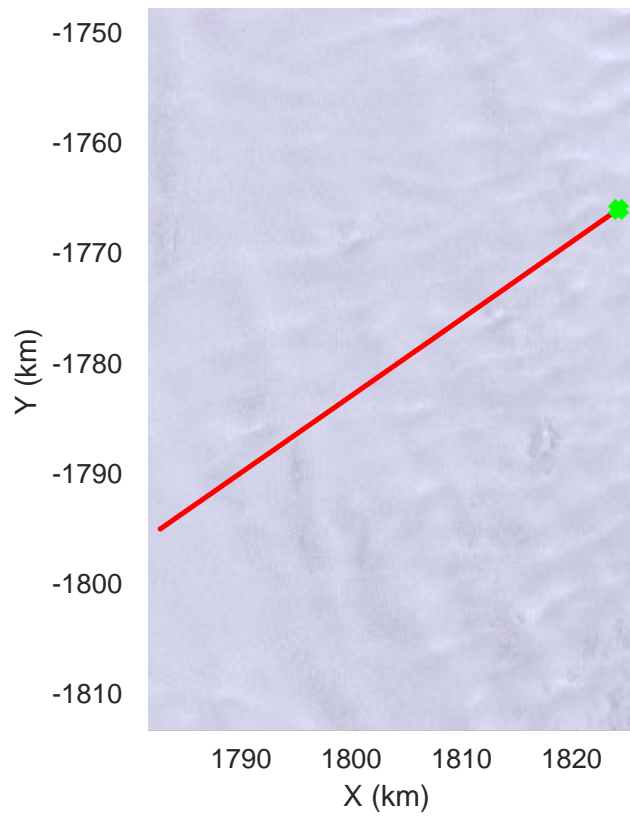
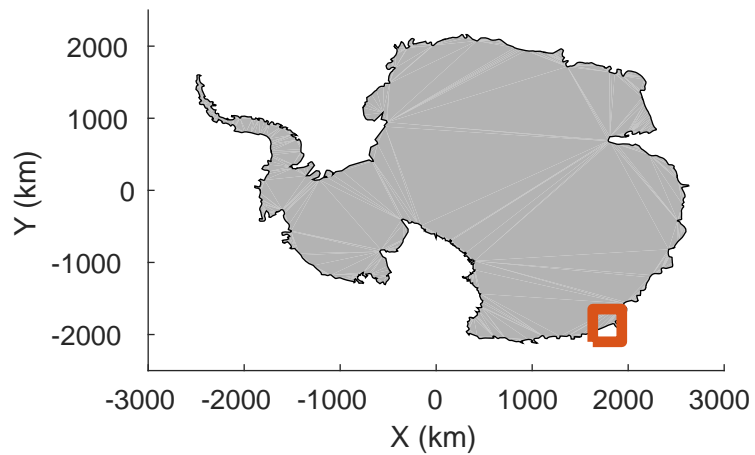


rds 2019\_Antarctica\_GV: "Adelie-Clarie Gap 01" 20191117\_01\_022: 03:47:52.1 to 03:54:50.8 GPS




rds 2019\_Antarctica\_GV: "Adelie-Clarie Gap 01" 20191117\_01\_022: 03:47:52.1 to 03:54:50.8 GPS

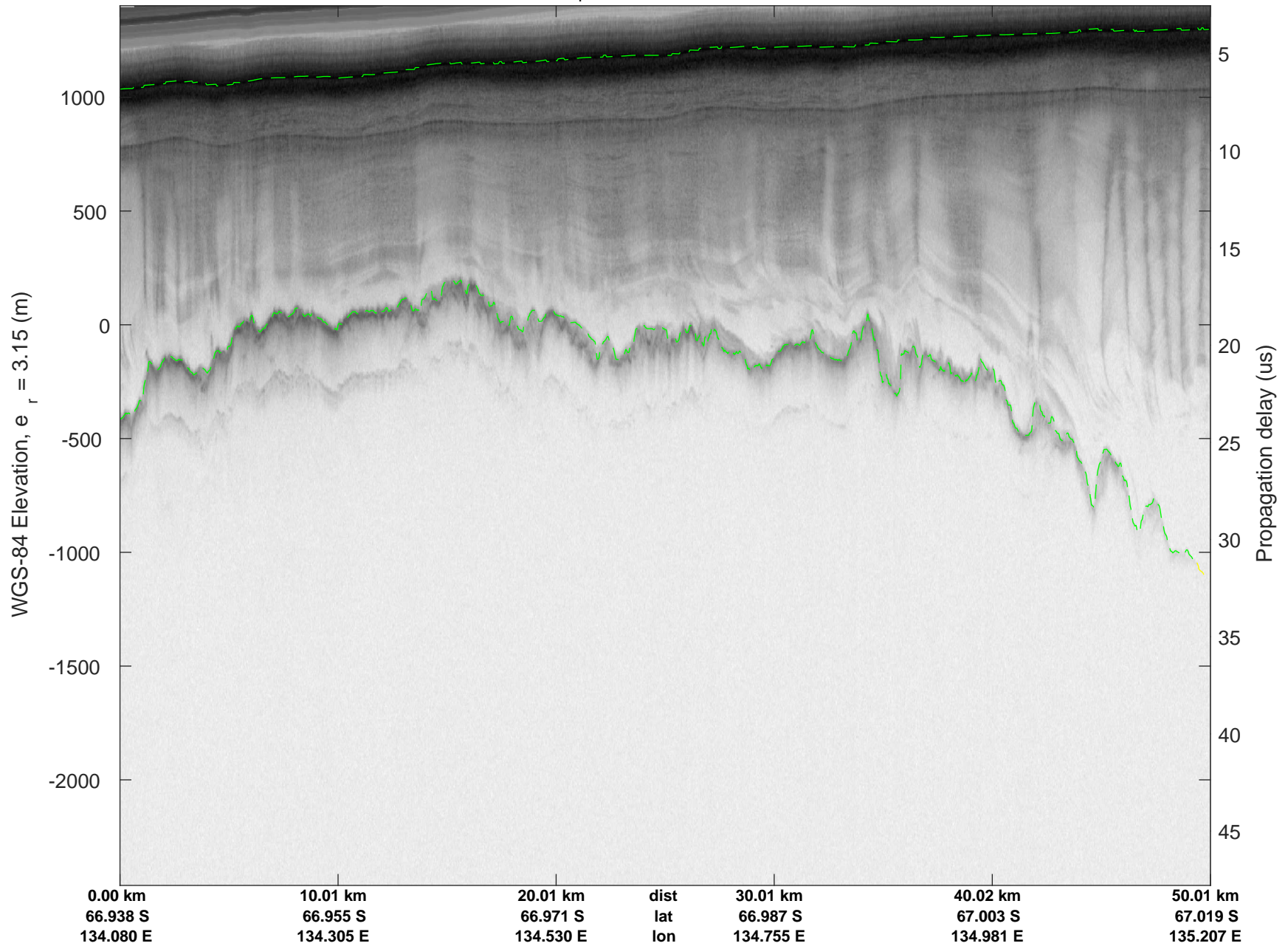



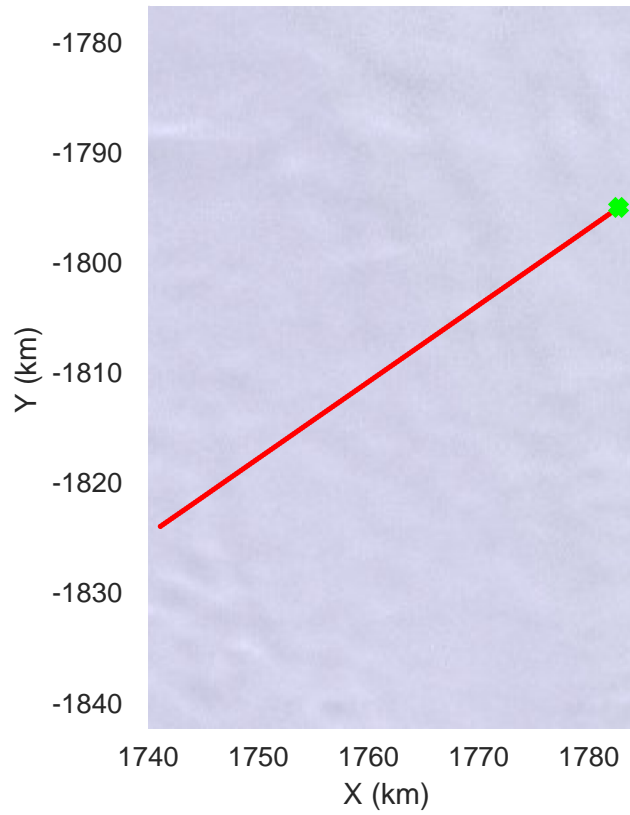
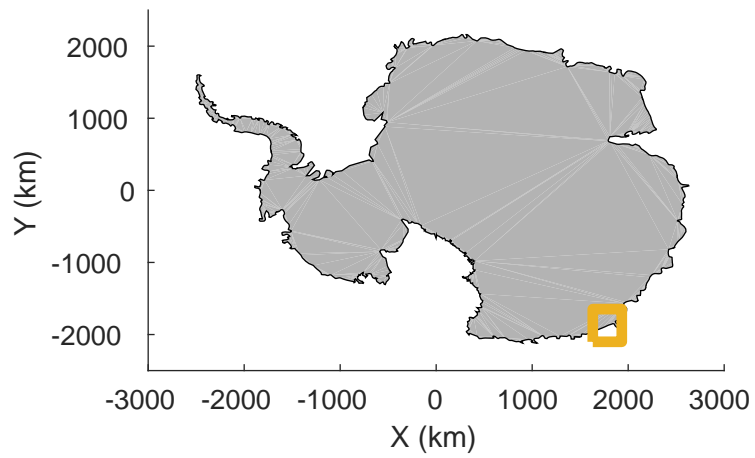


rds 2019\_Antarctica\_GV: "Adelie-Clarie Gap 01" 20191117\_01\_023: 03:54:50.9 to 04:02:04.2 GPS




rds 2019\_Antarctica\_GV: "Adelie-Clarie Gap 01" 20191117\_01\_023: 03:54:50.9 to 04:02:04.2 GPS

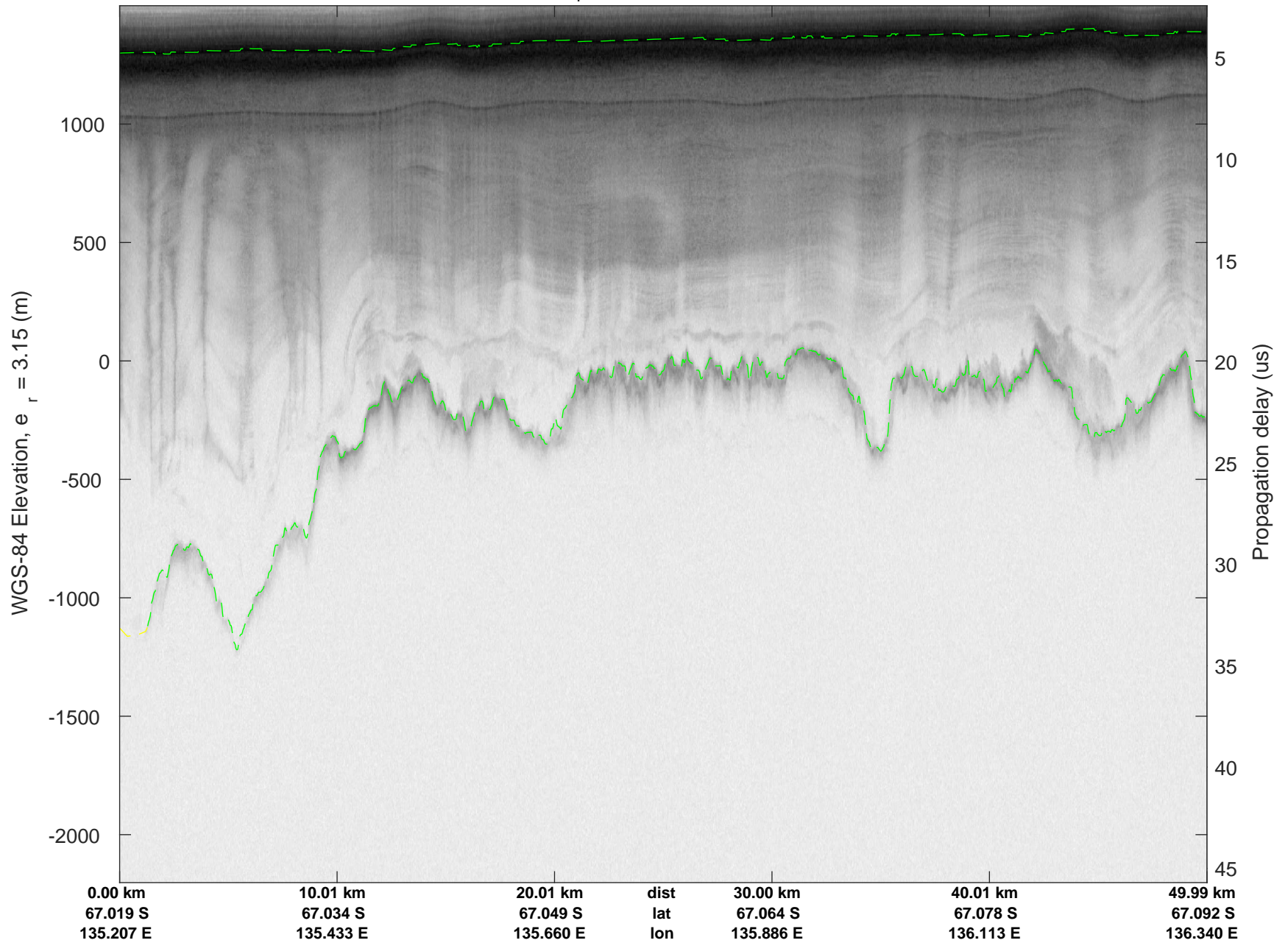





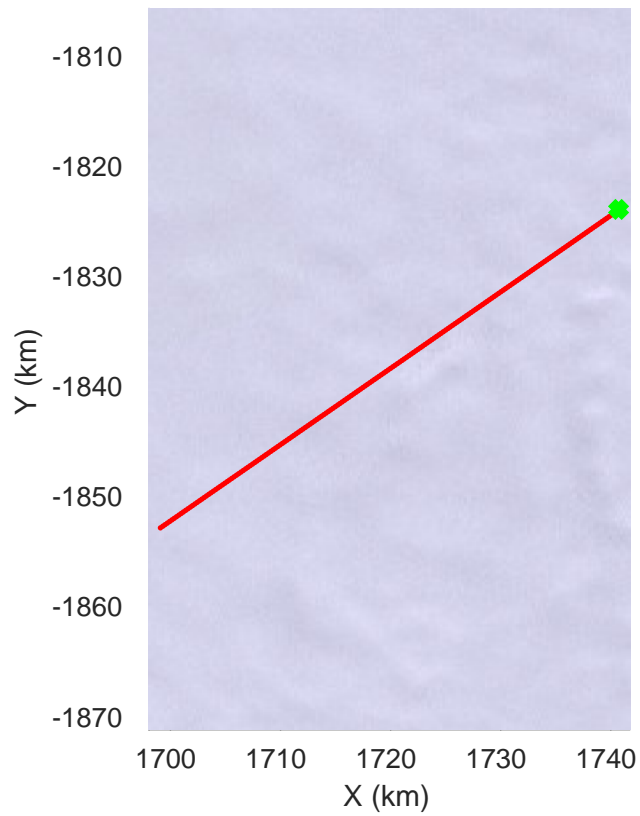
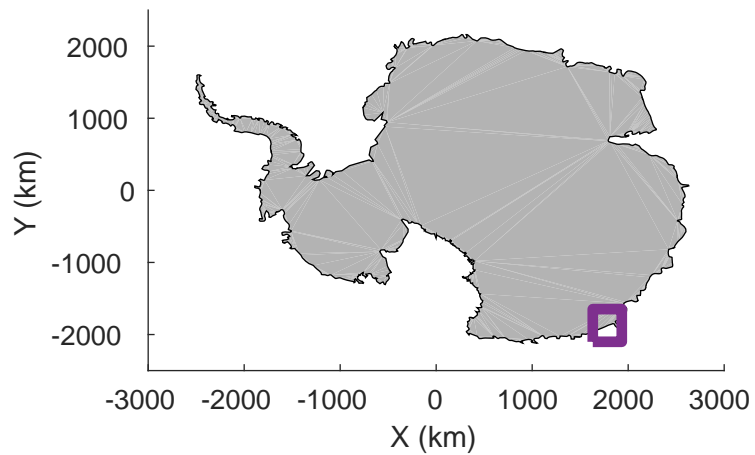
rds 2019\_Antarctica\_GV: "Adelie-Clarie Gap 01" 20191117\_01\_024: 04:02:04.3 to 04:09:14.0 GPS



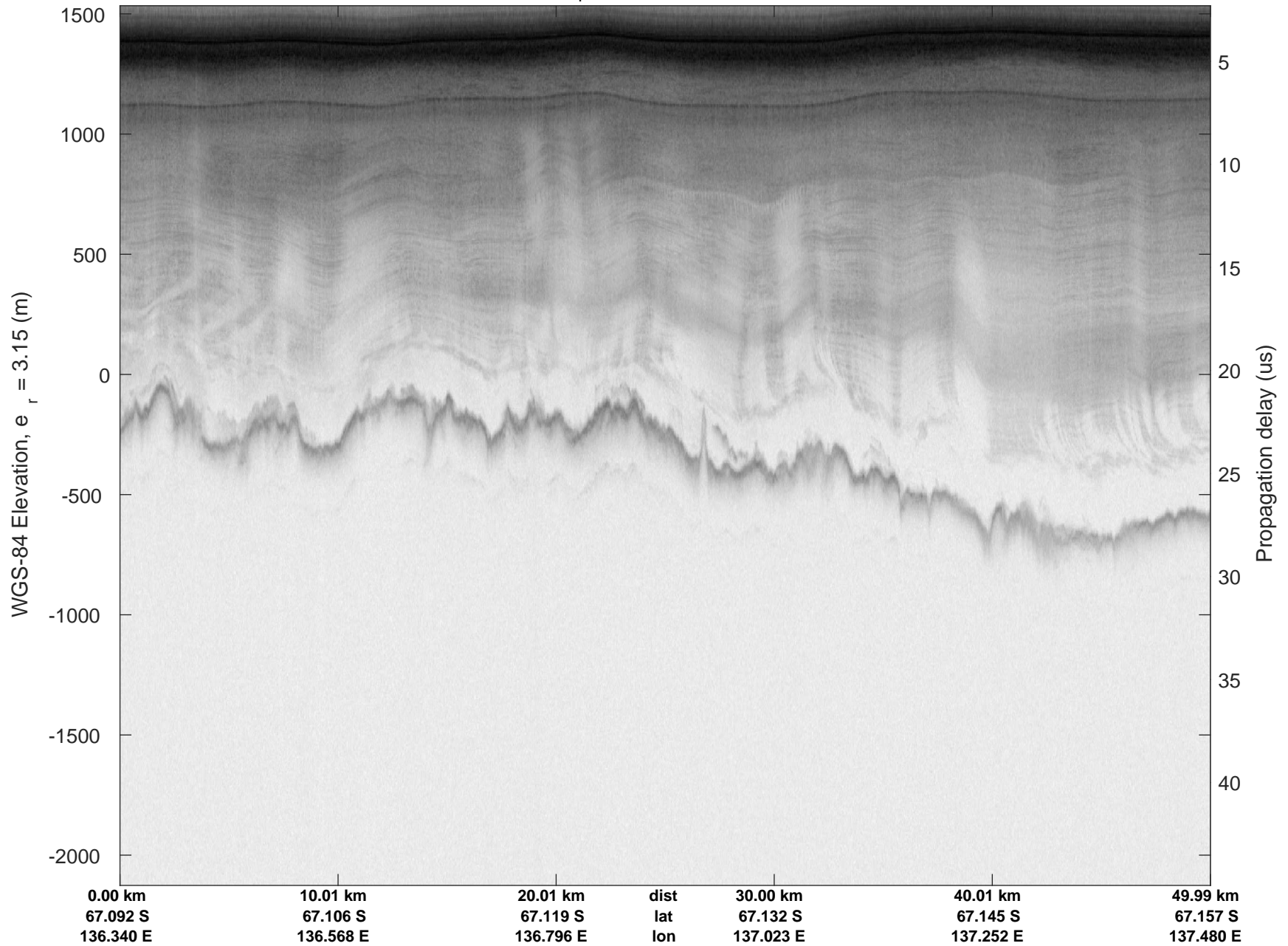
rds 2019\_Antarctica\_GV: "Adelie-Clarie Gap 01" 20191117\_01\_024: 04:02:04.3 to 04:09:14.0 GPS



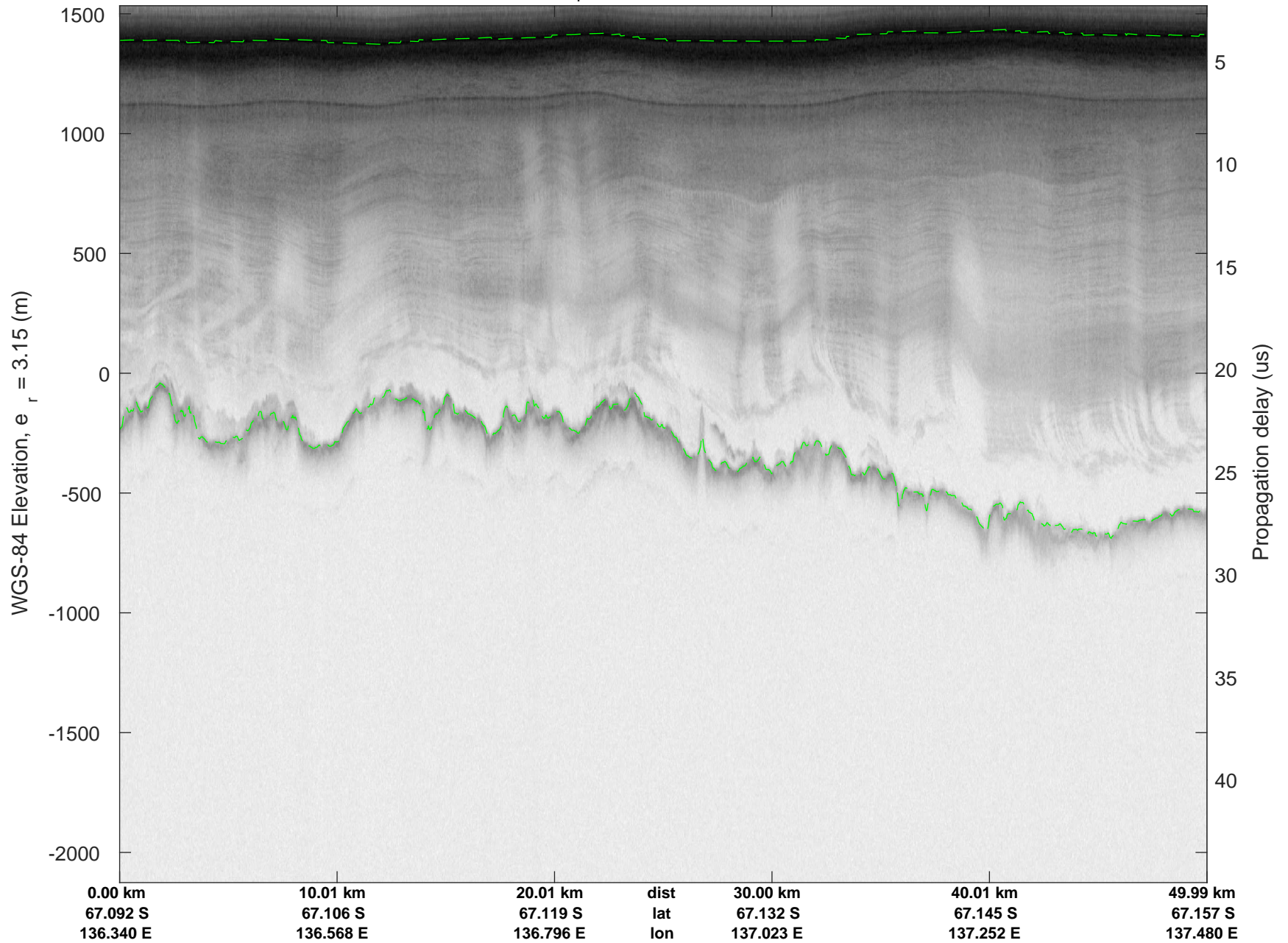



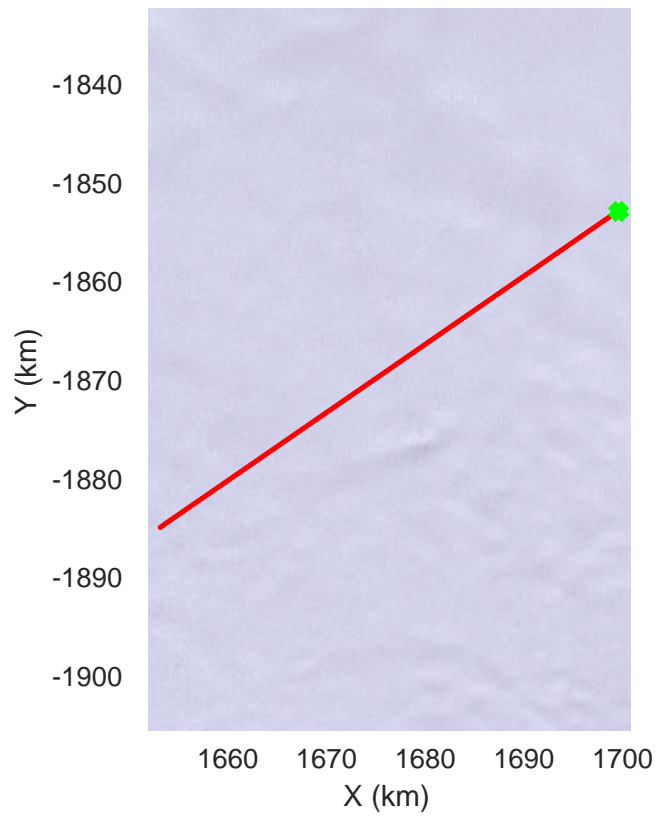
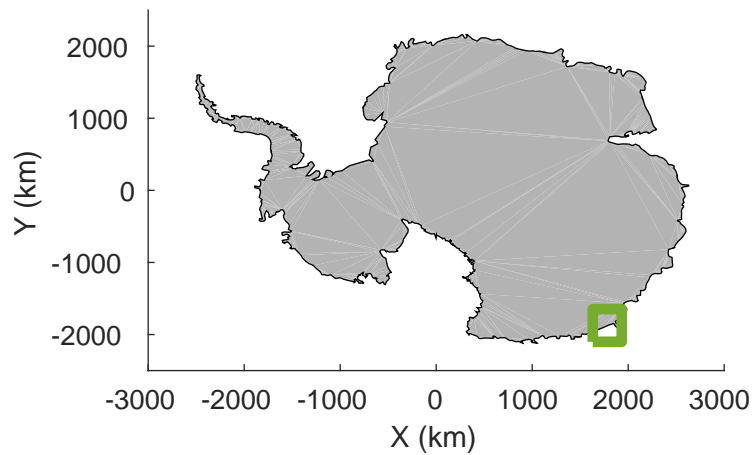


rds 2019\_Antarctica\_GV: "Adelie-Clarie Gap 01" 20191117\_01\_025: 04:09:14.1 to 04:16:26.6 GPS




rds 2019\_Antarctica\_GV: "Adelie-Clarie Gap 01" 20191117\_01\_025: 04:09:14.1 to 04:16:26.6 GPS





rds 2019\_Antarctica\_GV: "Adelie-Clarie Gap 01" 20191117\_01\_026: 04:16:26.7 to 04:24:21.9 GPS



rds 2019\_Antarctica\_GV: "Adelie-Clarie Gap 01" 20191117\_01\_026: 04:16:26.7 to 04:24:21.9 GPS

