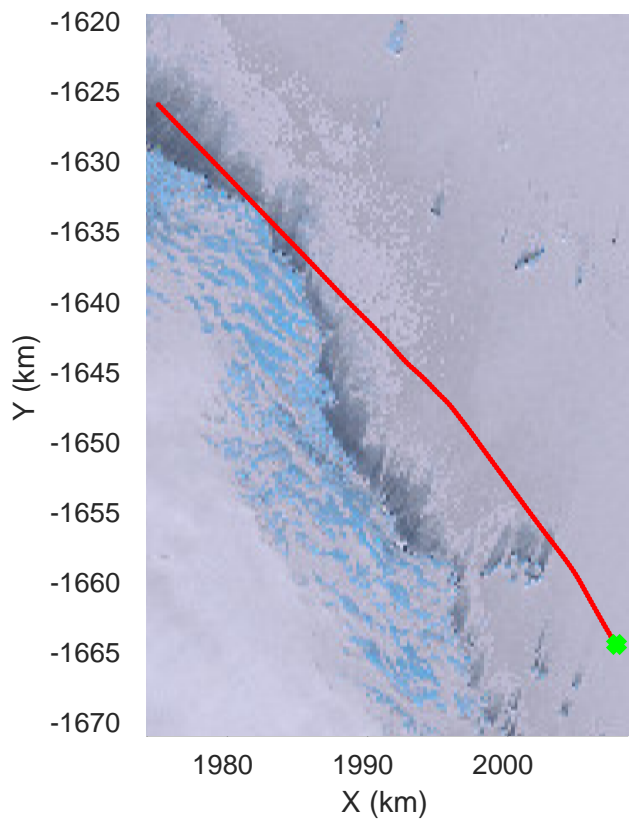
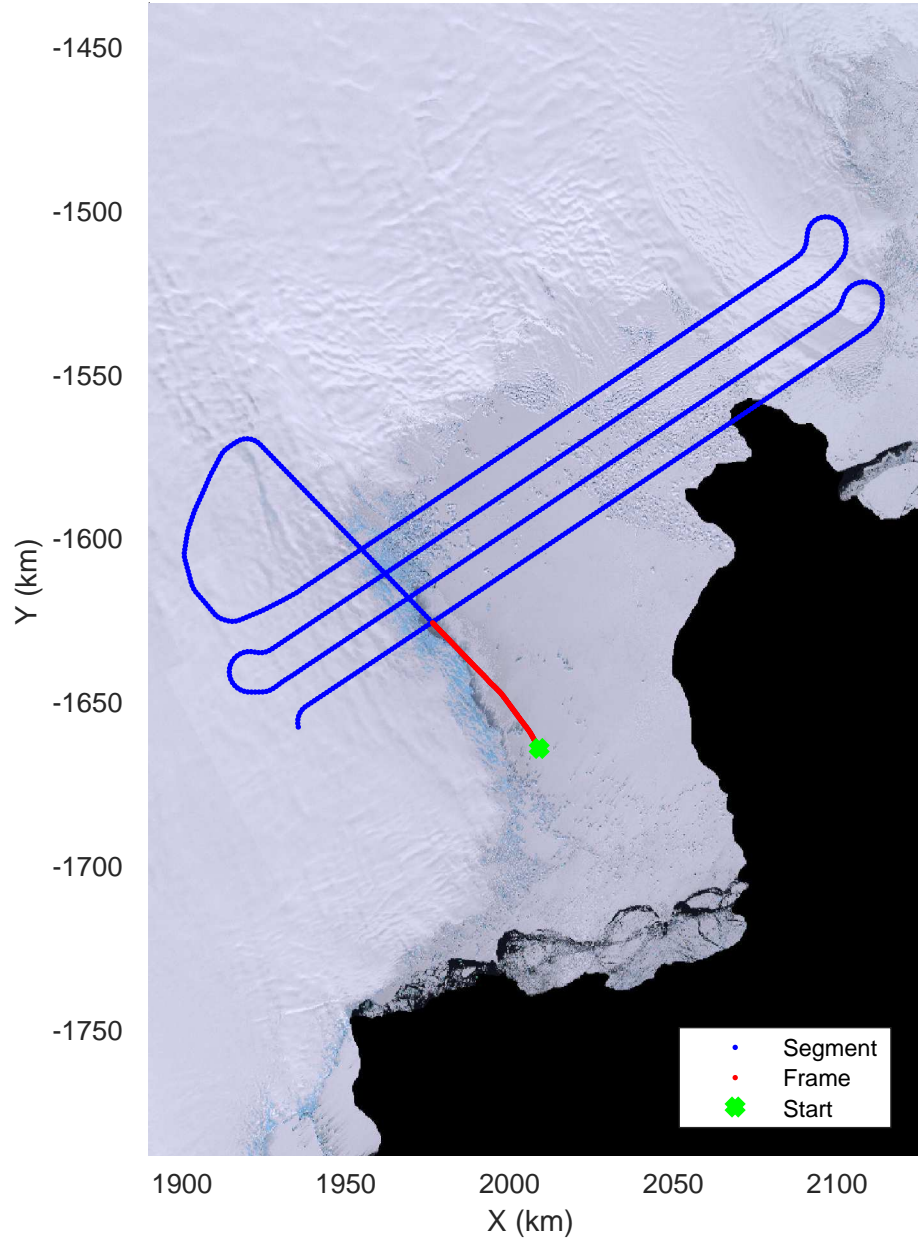




Holmes-Frost 01  
 20191109\_01\_001  
 Polar Stereograph -71N/0E

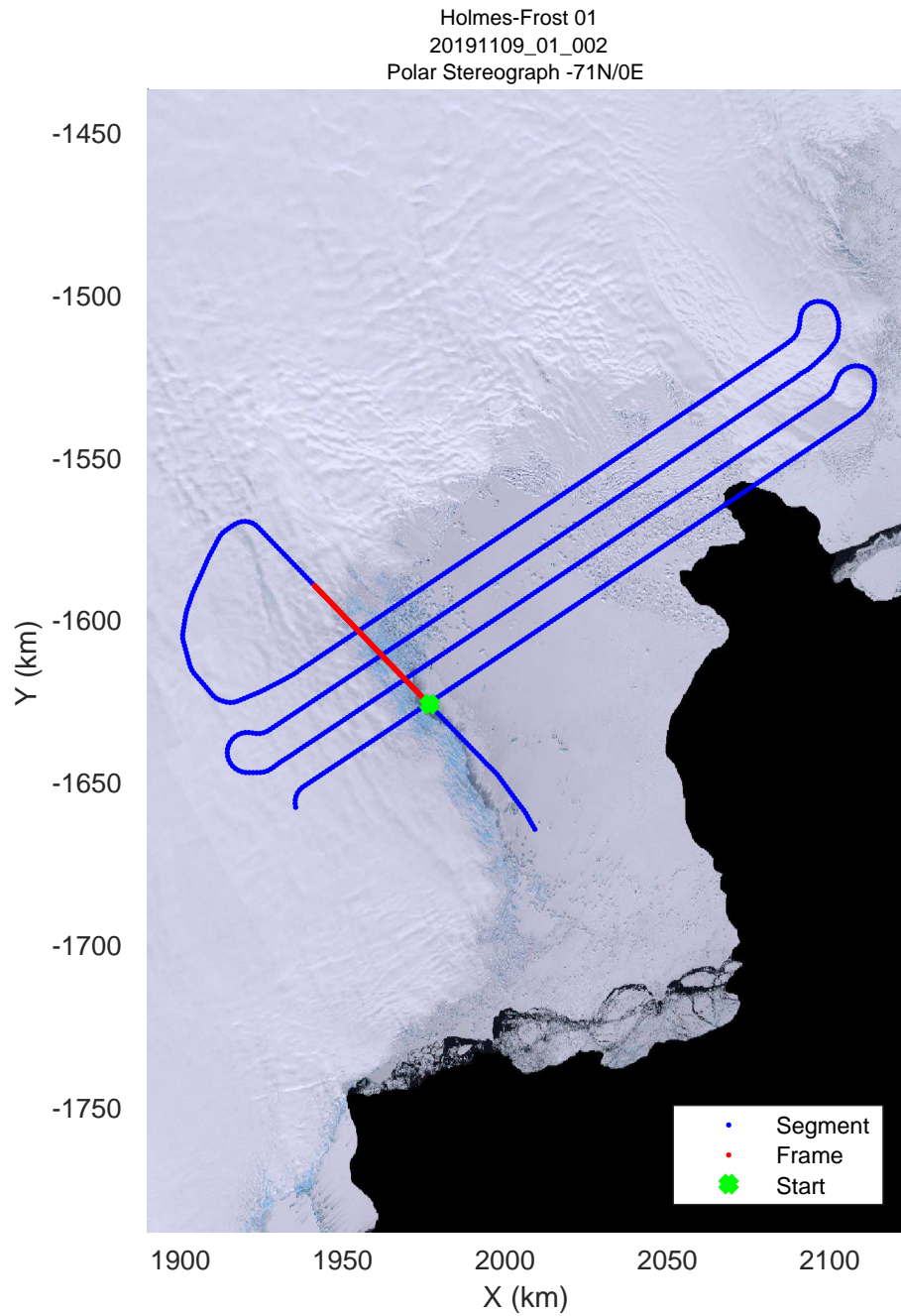
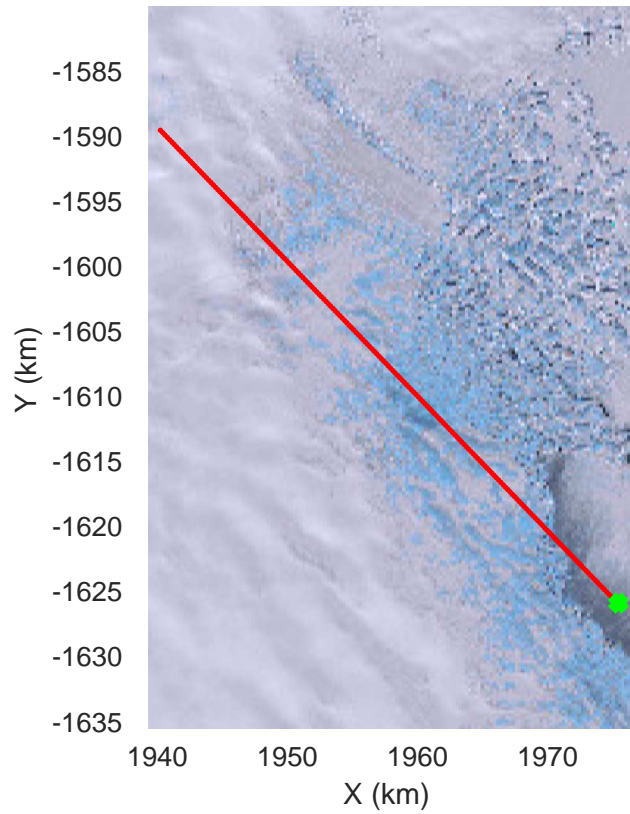
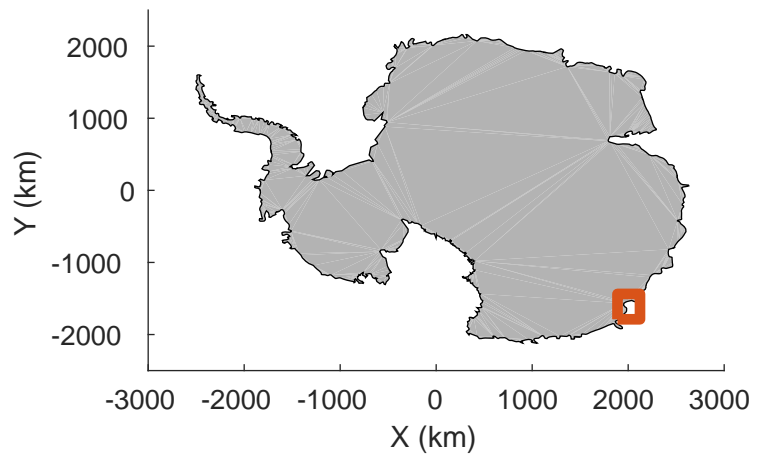


rds 2019\_Antarctica\_GV: "Holmes-Frost 01" 20191109\_01\_001: -1:22:58.8 to -1:29:37.4 GPS




rds 2019\_Antarctica\_GV: "Holmes-Frost 01" 20191109\_01\_001: -1:22:58.8 to -1:29:37.4 GPS




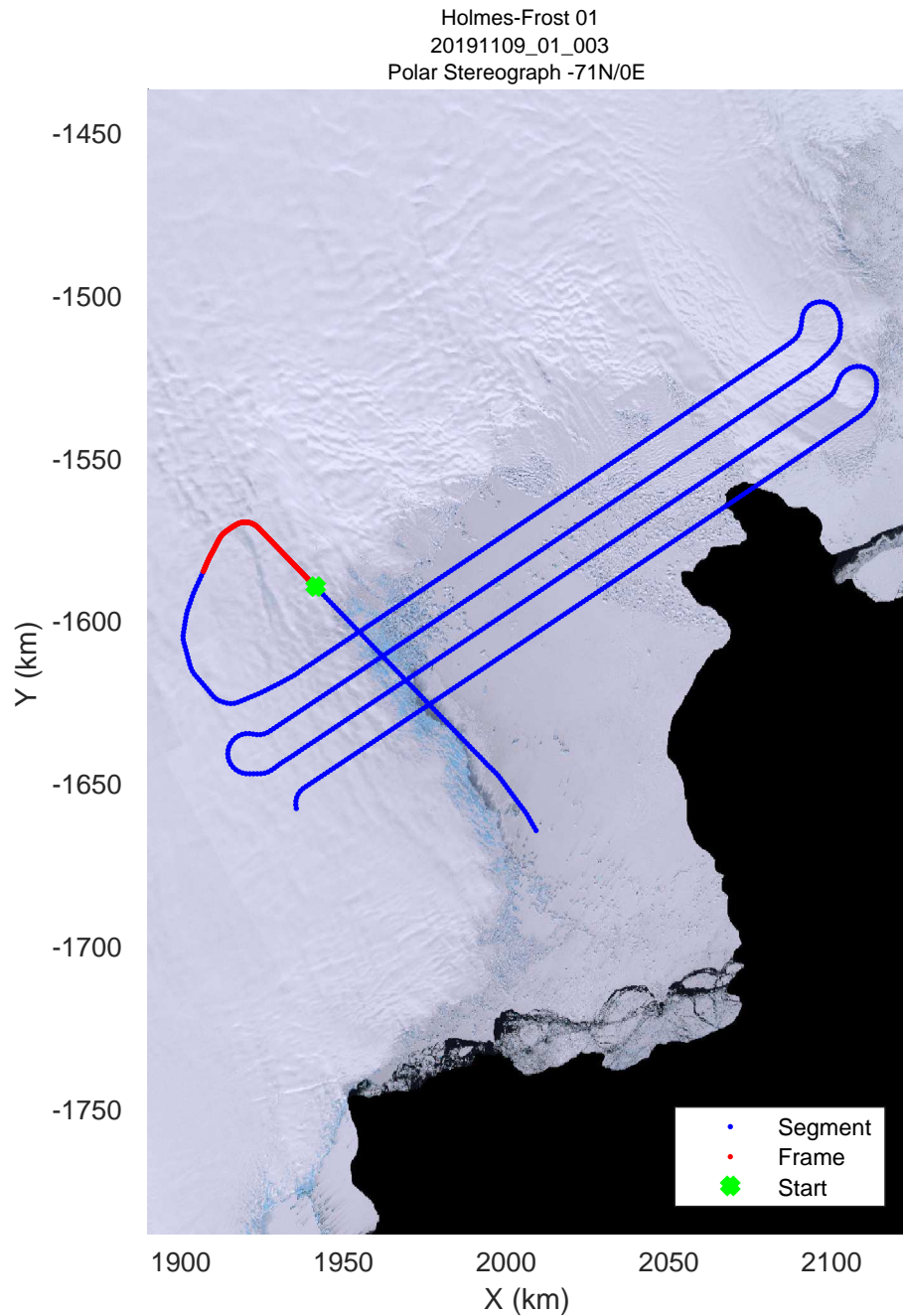
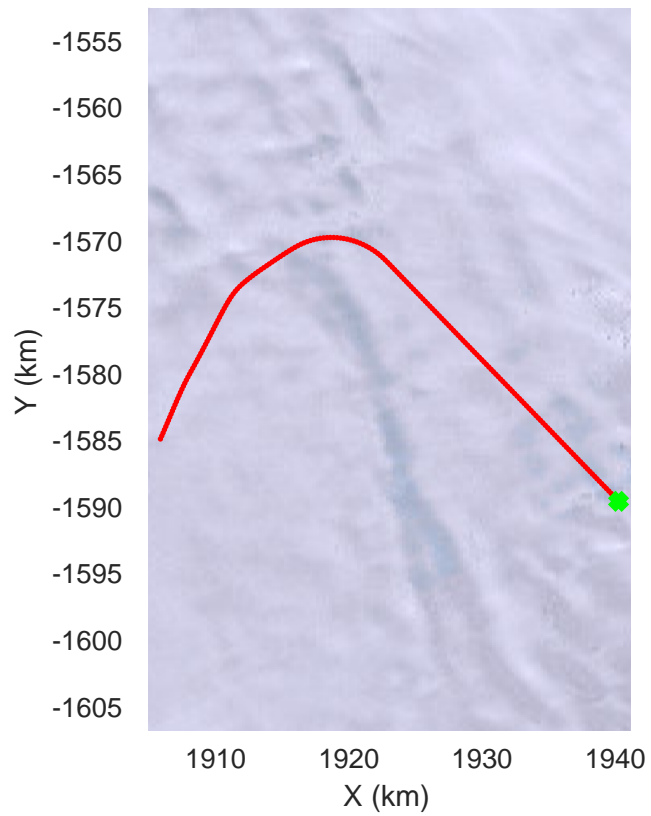
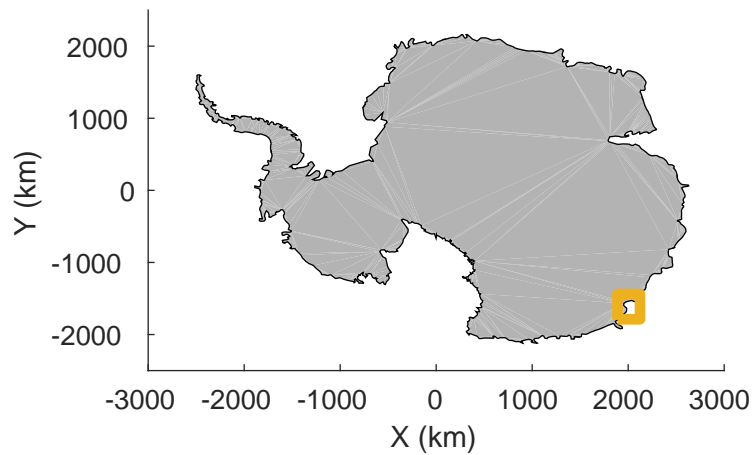


rds 2019\_Antarctica\_GV: "Holmes-Frost 01" 20191109\_01\_002: -1:29:37.5 to -1:36:10.0 GPS




rds 2019\_Antarctica\_GV: "Holmes-Frost 01" 20191109\_01\_002: -1:29:37.5 to -1:36:10.0 GPS






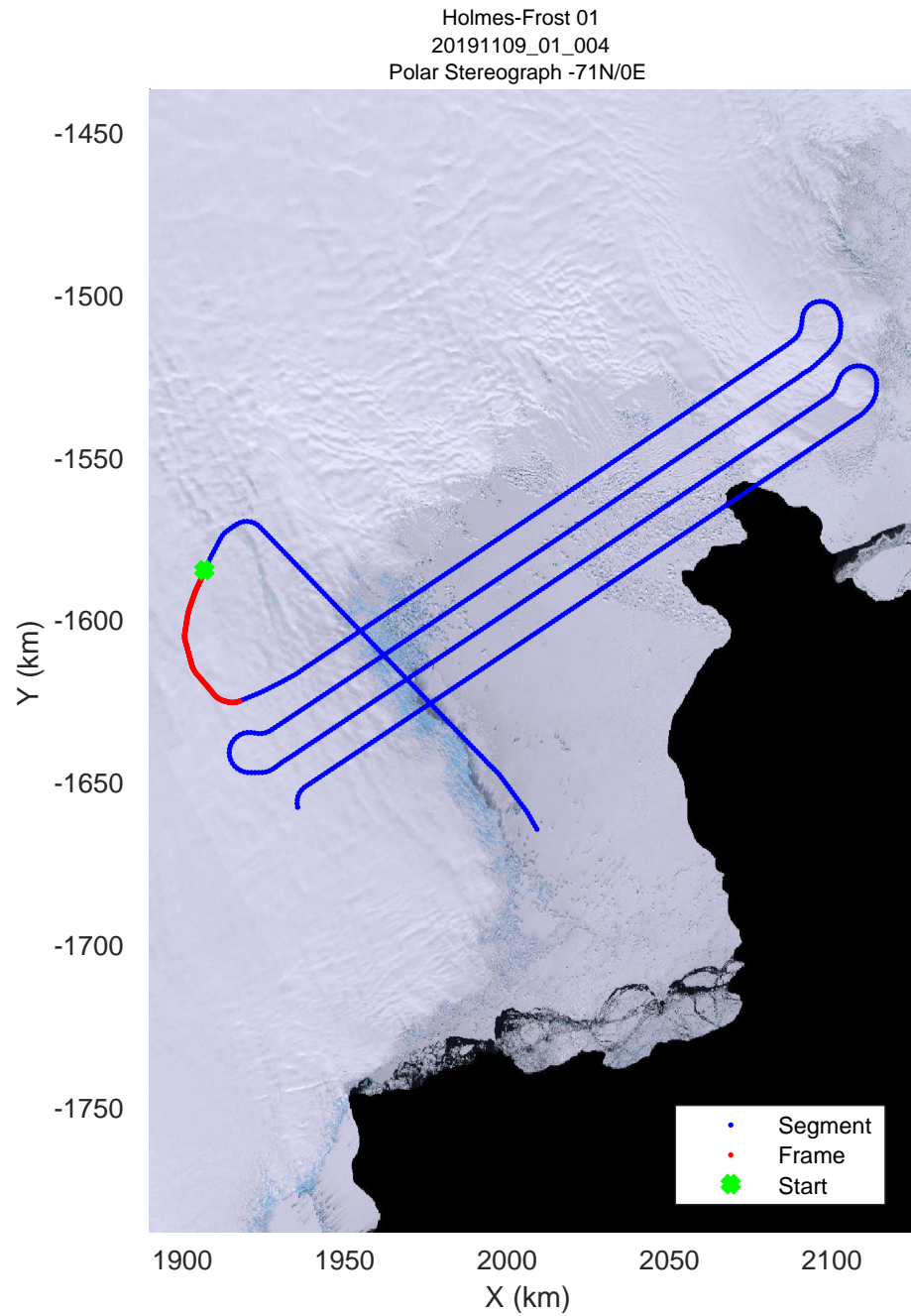
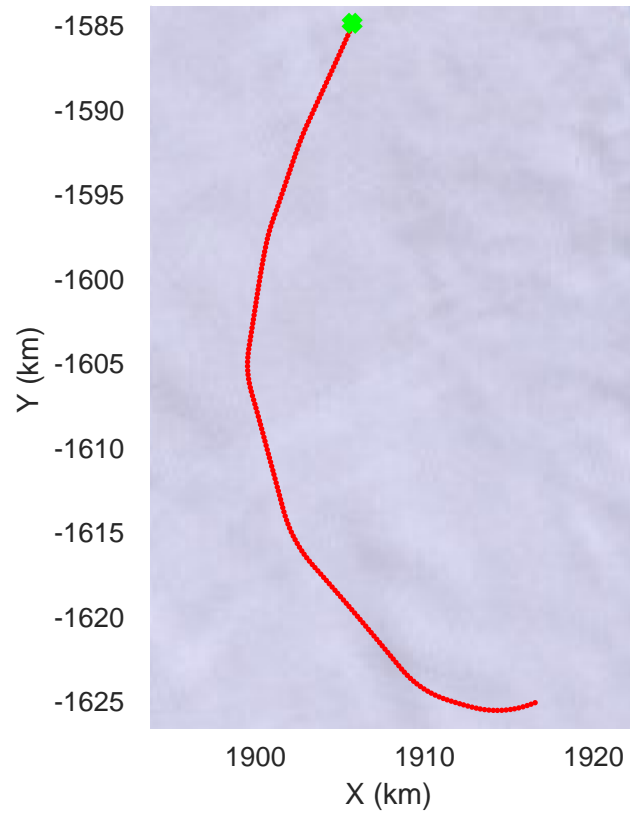
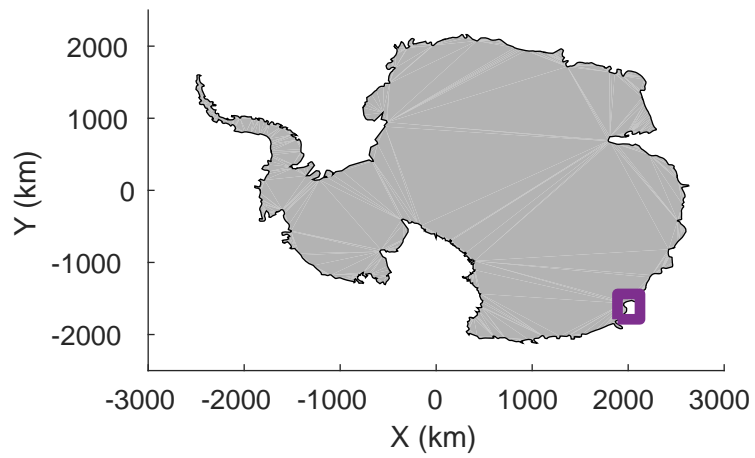
rds 2019\_Antarctica\_GV: "Holmes-Frost 01" 20191109\_01\_003: -1:36:10.1 to -1:42:43.8 GPS



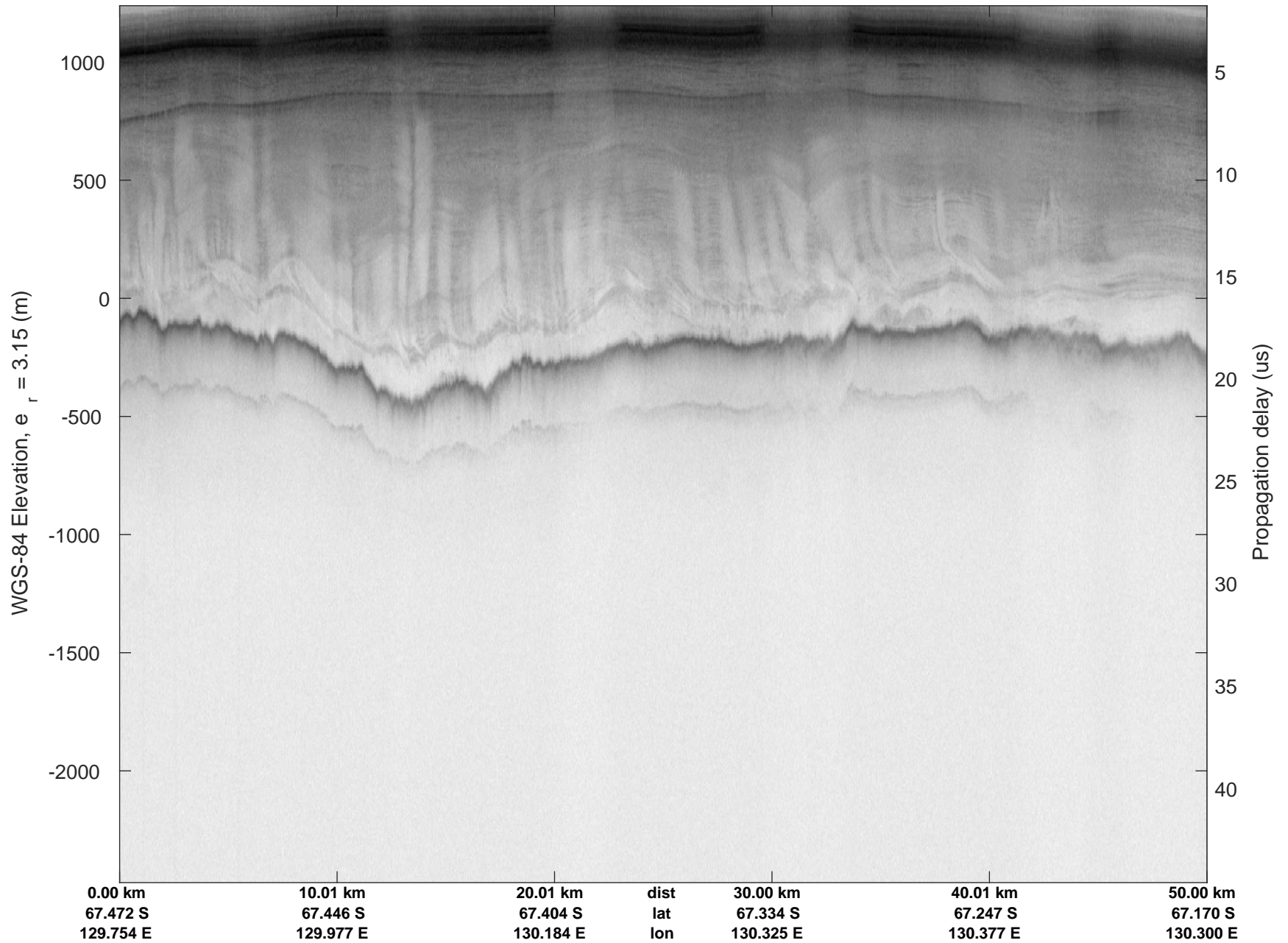


rds 2019\_Antarctica\_GV: "Holmes-Frost 01" 20191109\_01\_003: -1:36:10.1 to -1:42:43.8 GPS




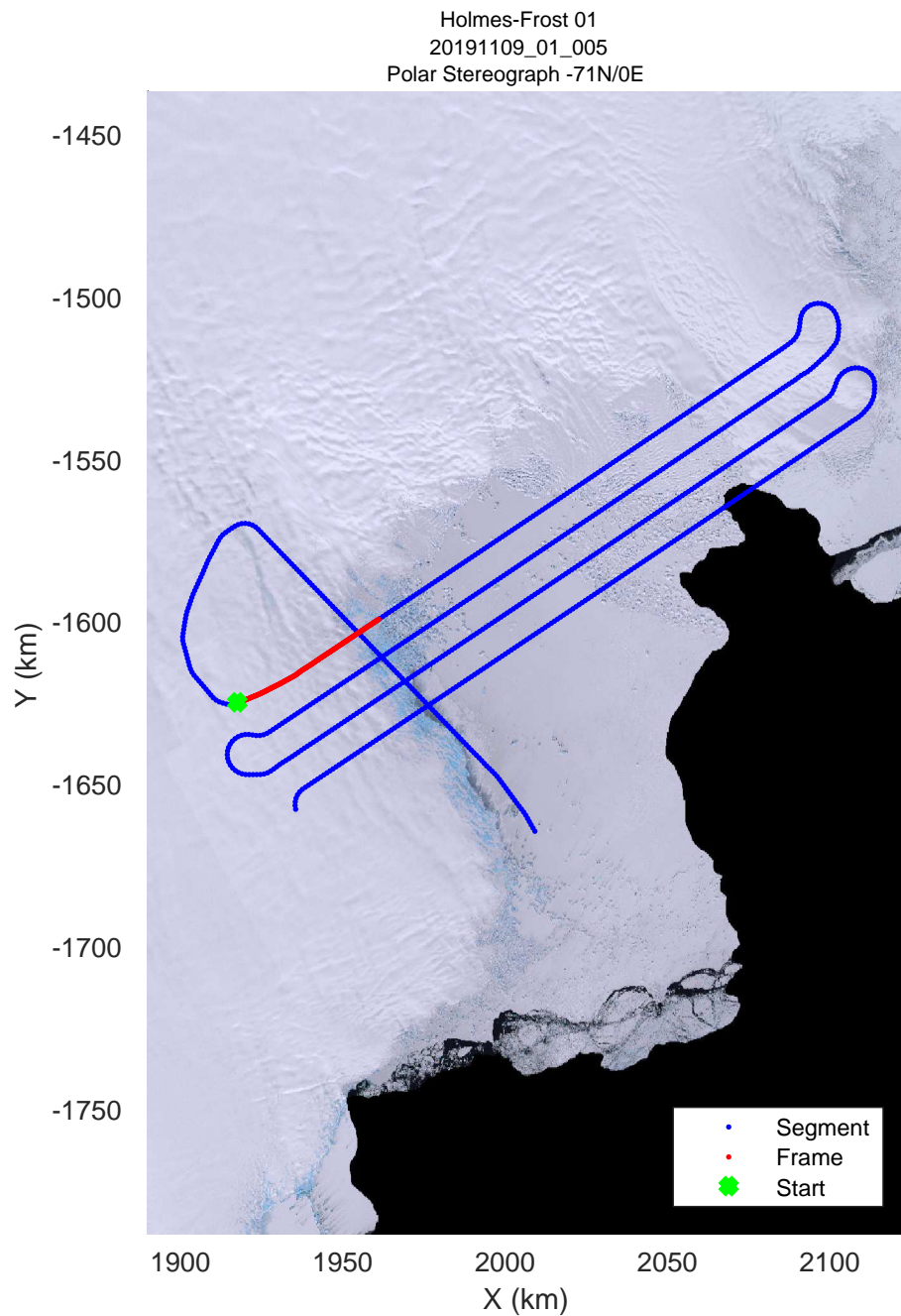
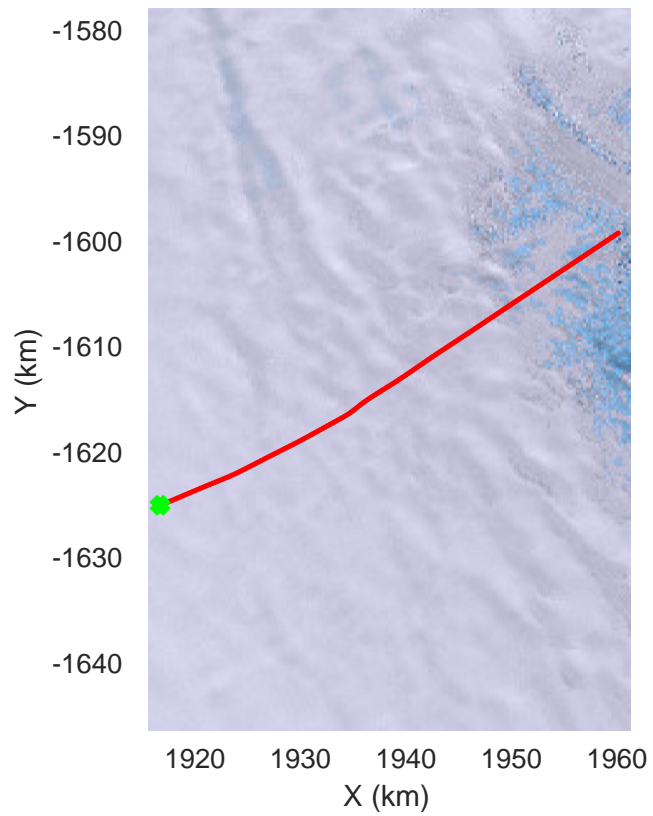
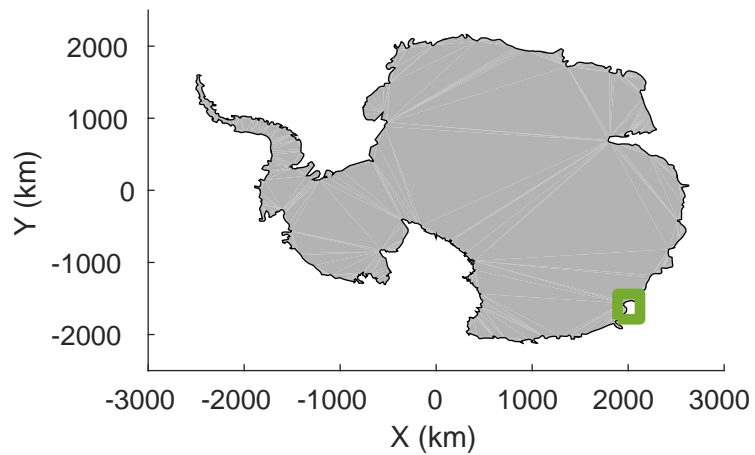


rds 2019\_Antarctica\_GV: "Holmes-Frost 01" 20191109\_01\_004: -1:42:43.9 to -1:49:13.9 GPS




rds 2019\_Antarctica\_GV: "Holmes-Frost 01" 20191109\_01\_004: -1:42:43.9 to -1:49:13.9 GPS

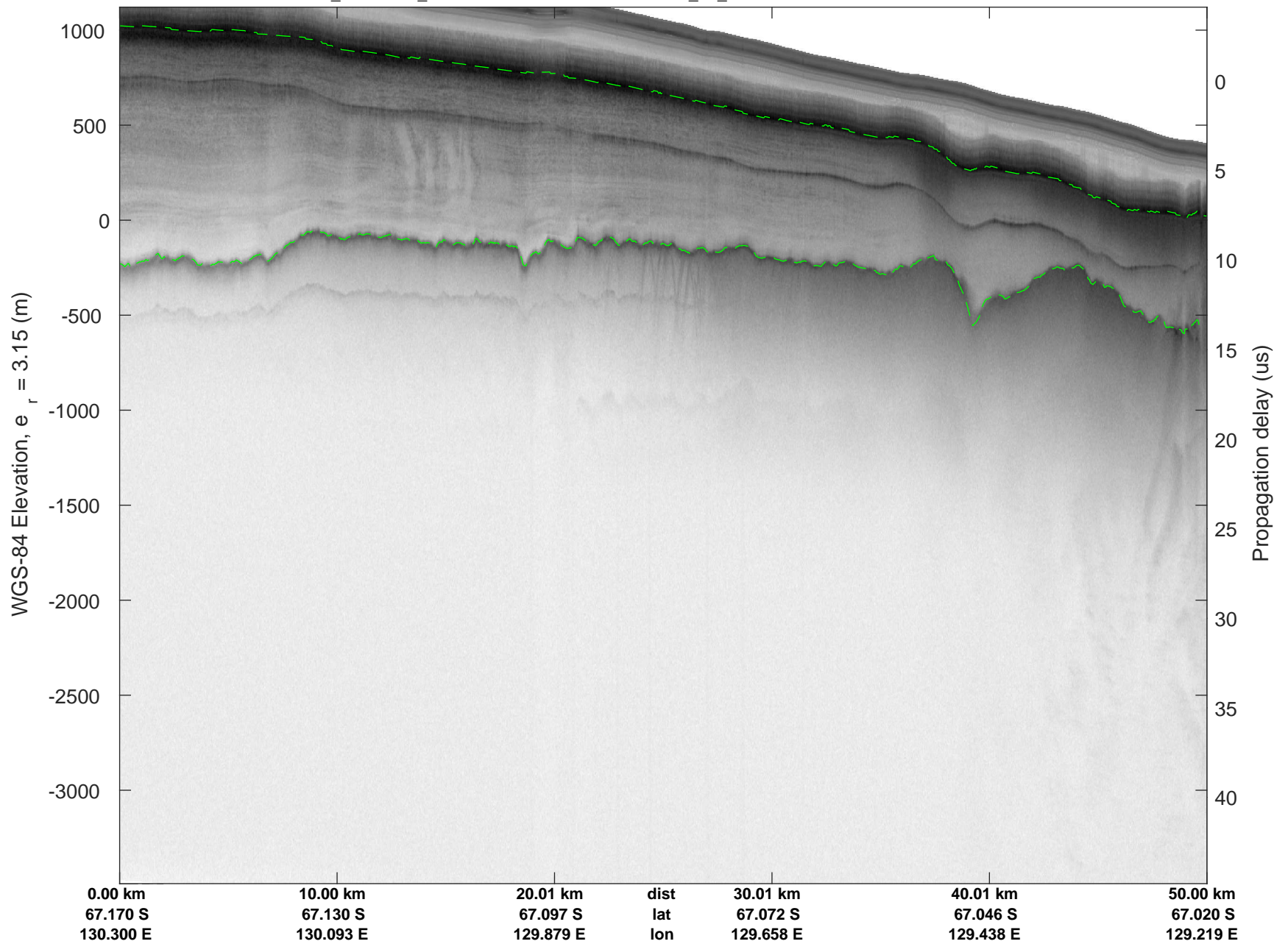


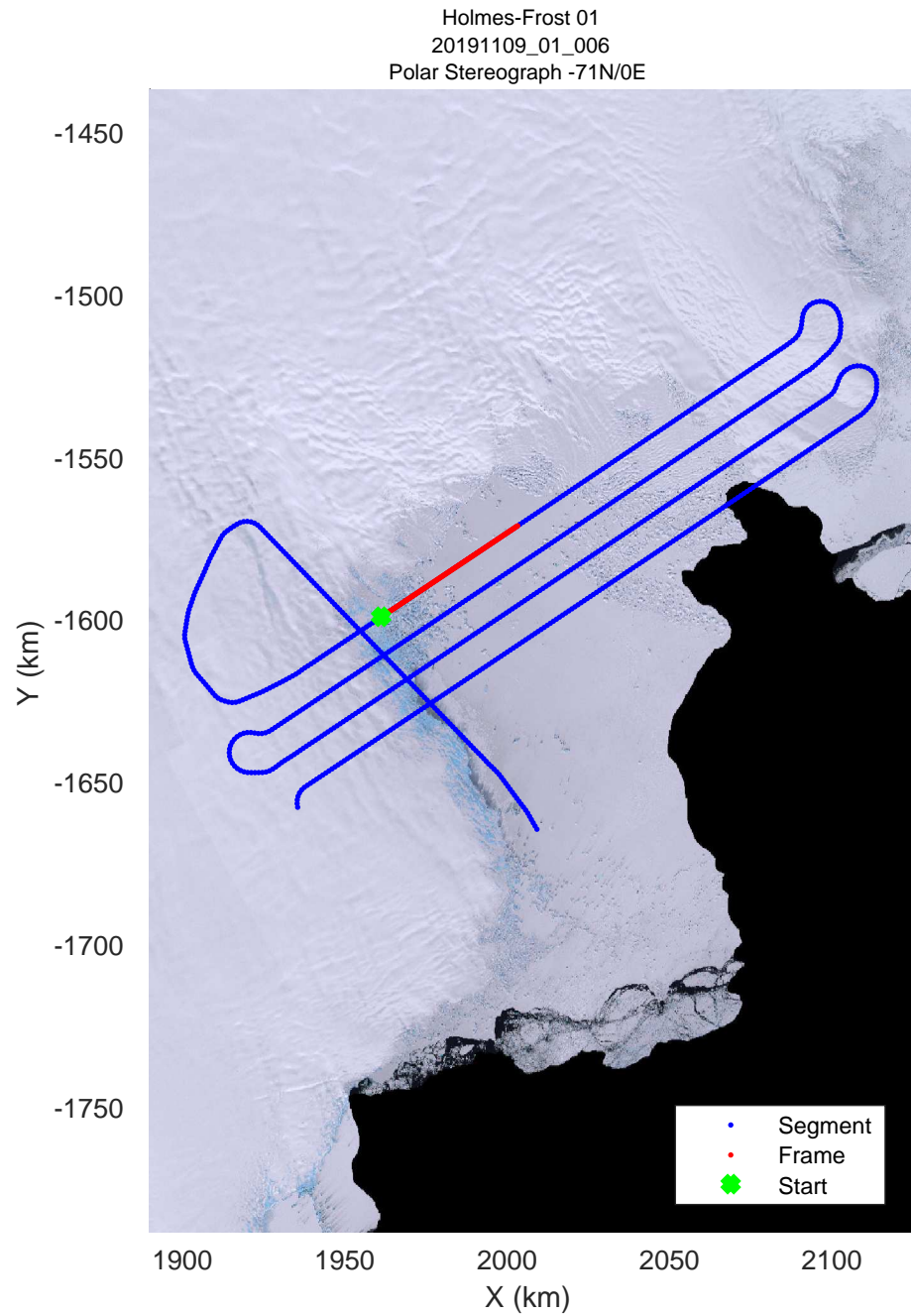
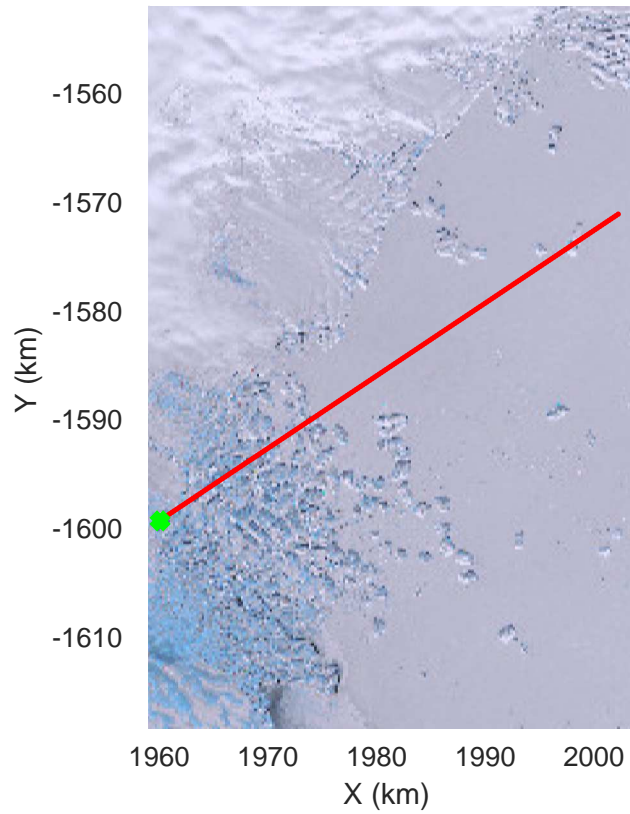
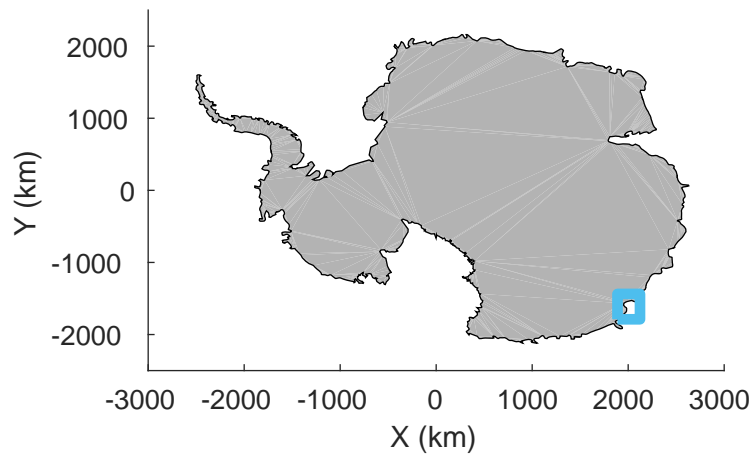


rds 2019\_Antarctica\_GV: "Holmes-Frost 01" 20191109\_01\_005: -1:49:14.0 to -1:55:42.5 GPS




rds 2019\_Antarctica\_GV: "Holmes-Frost 01" 20191109\_01\_005: -1:49:14.0 to -1:55:42.5 GPS






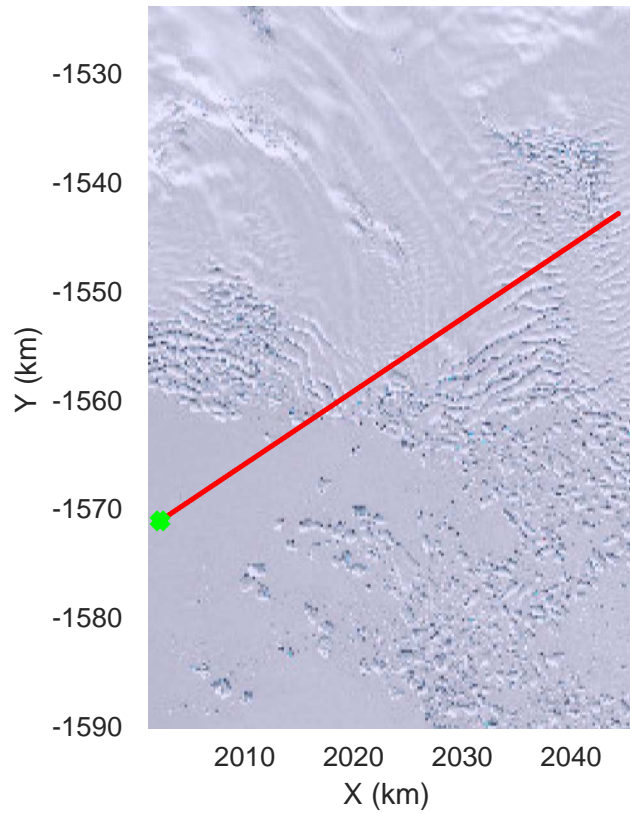
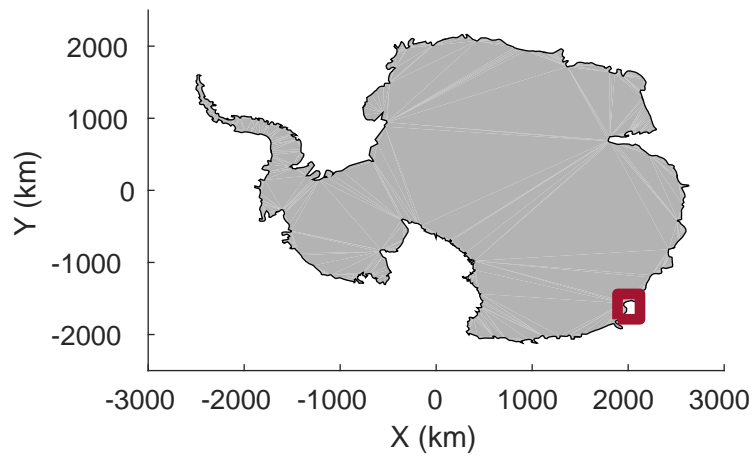


rds 2019\_Antarctica\_GV: "Holmes-Frost 01" 20191109\_01\_006: -1:55:42.6 to 00:02:06.6 GPS

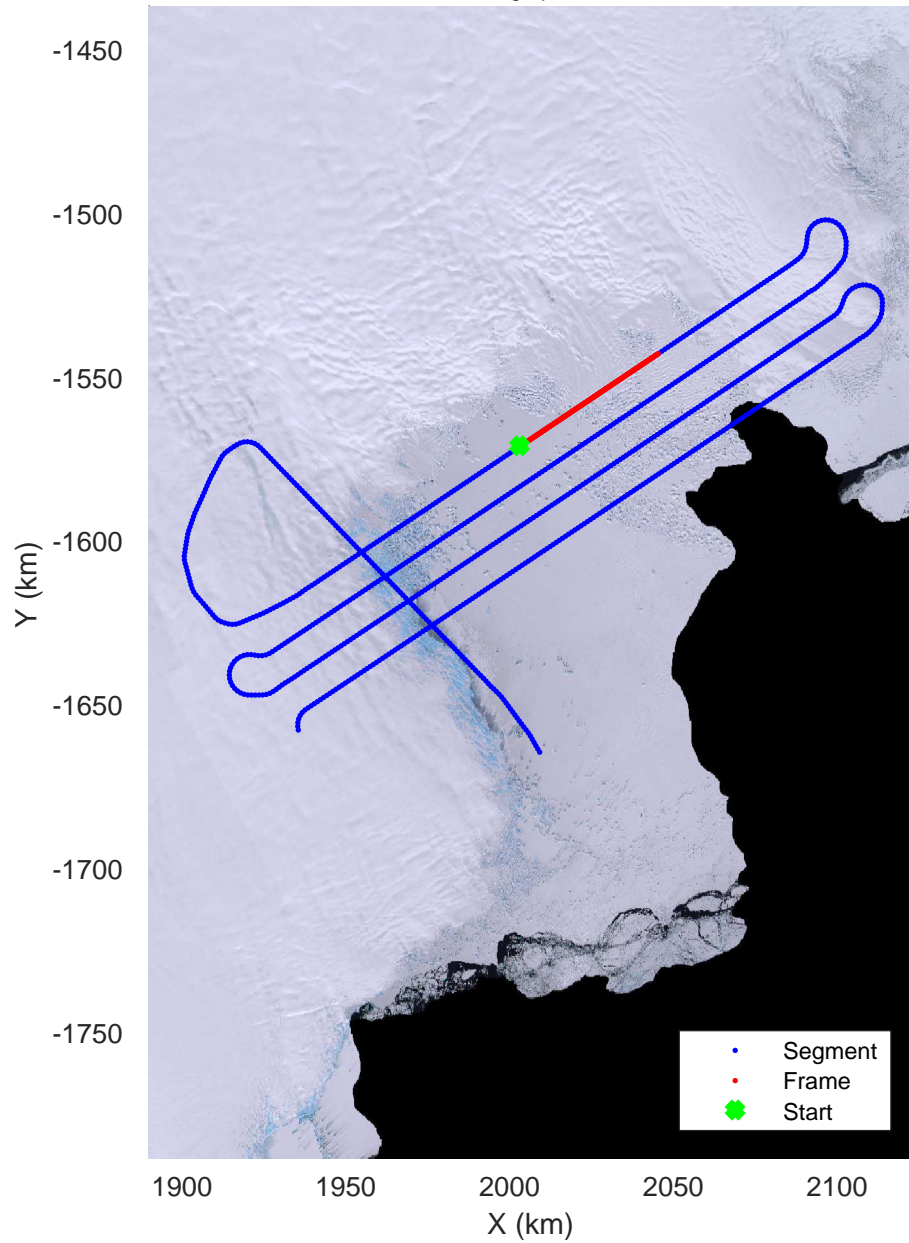


rds 2019\_Antarctica\_GV: "Holmes-Frost 01" 20191109\_01\_006: -1:55:42.6 to 00:02:06.6 GPS

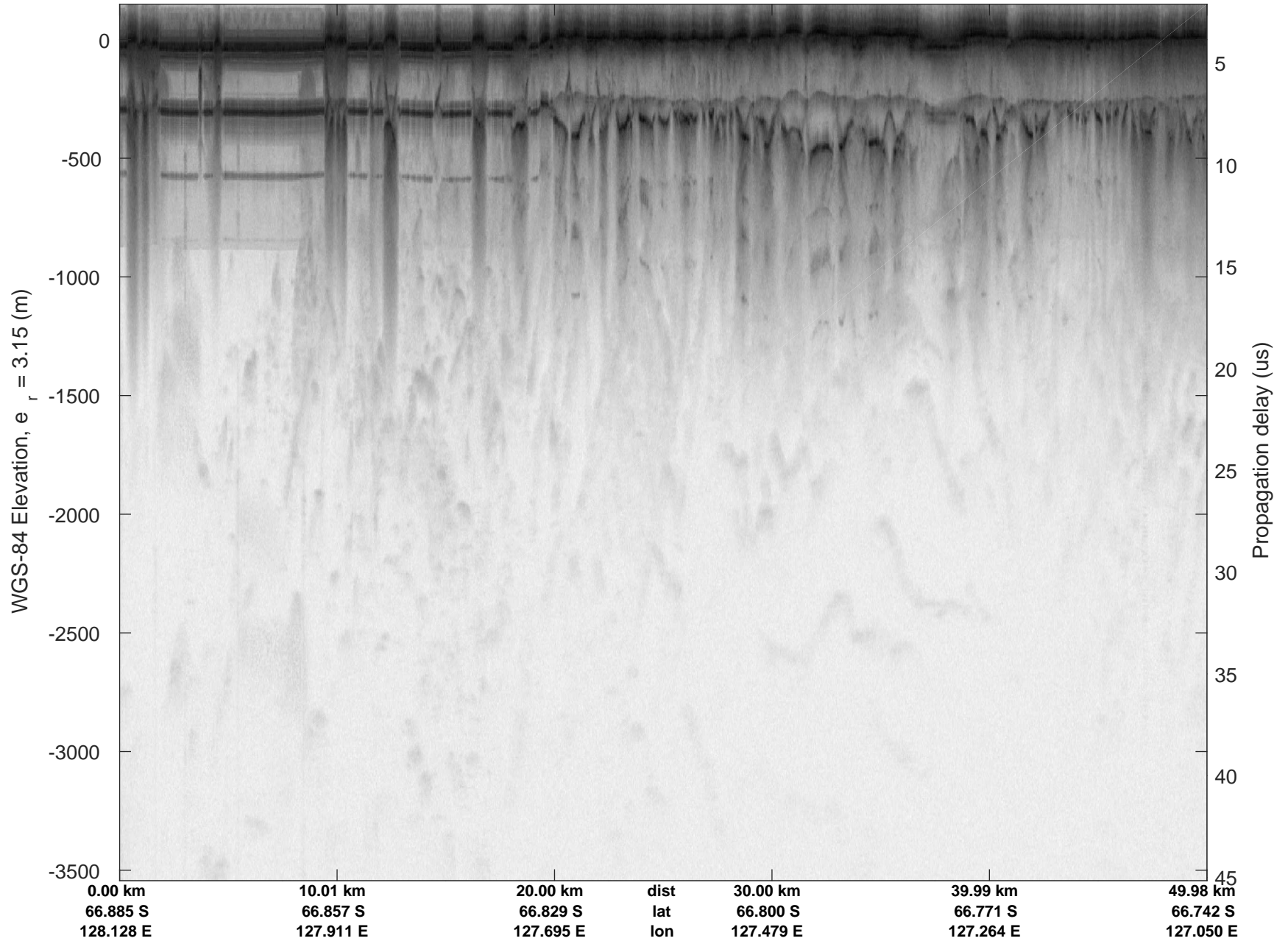




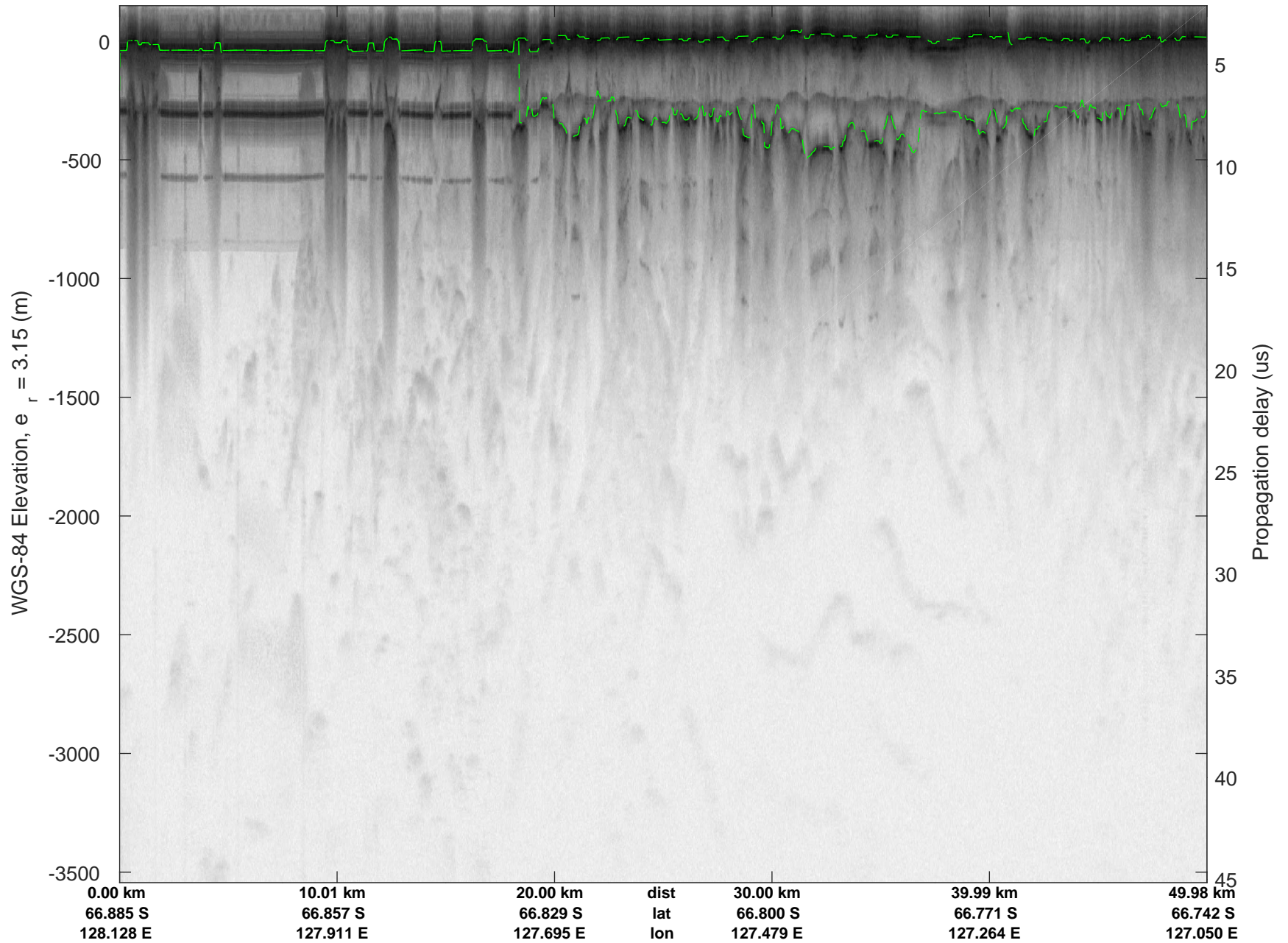
Holmes-Frost 01  
20191109\_01\_007  
Polar Stereograph -71N/0E

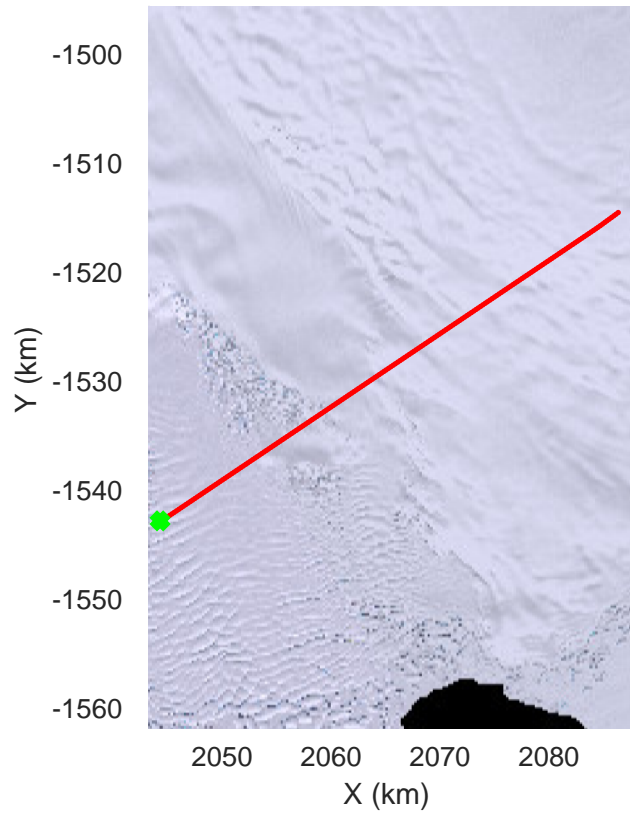
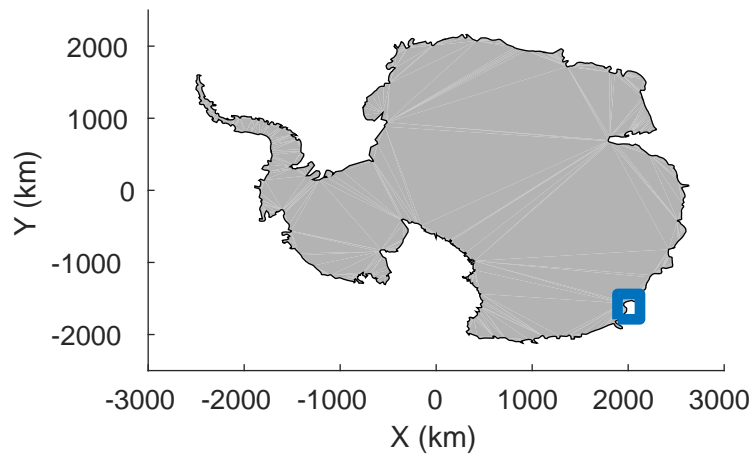


rds 2019\_Antarctica\_GV: "Holmes-Frost 01" 20191109\_01\_007: 00:02:06.7 to 00:08:25.5 GPS

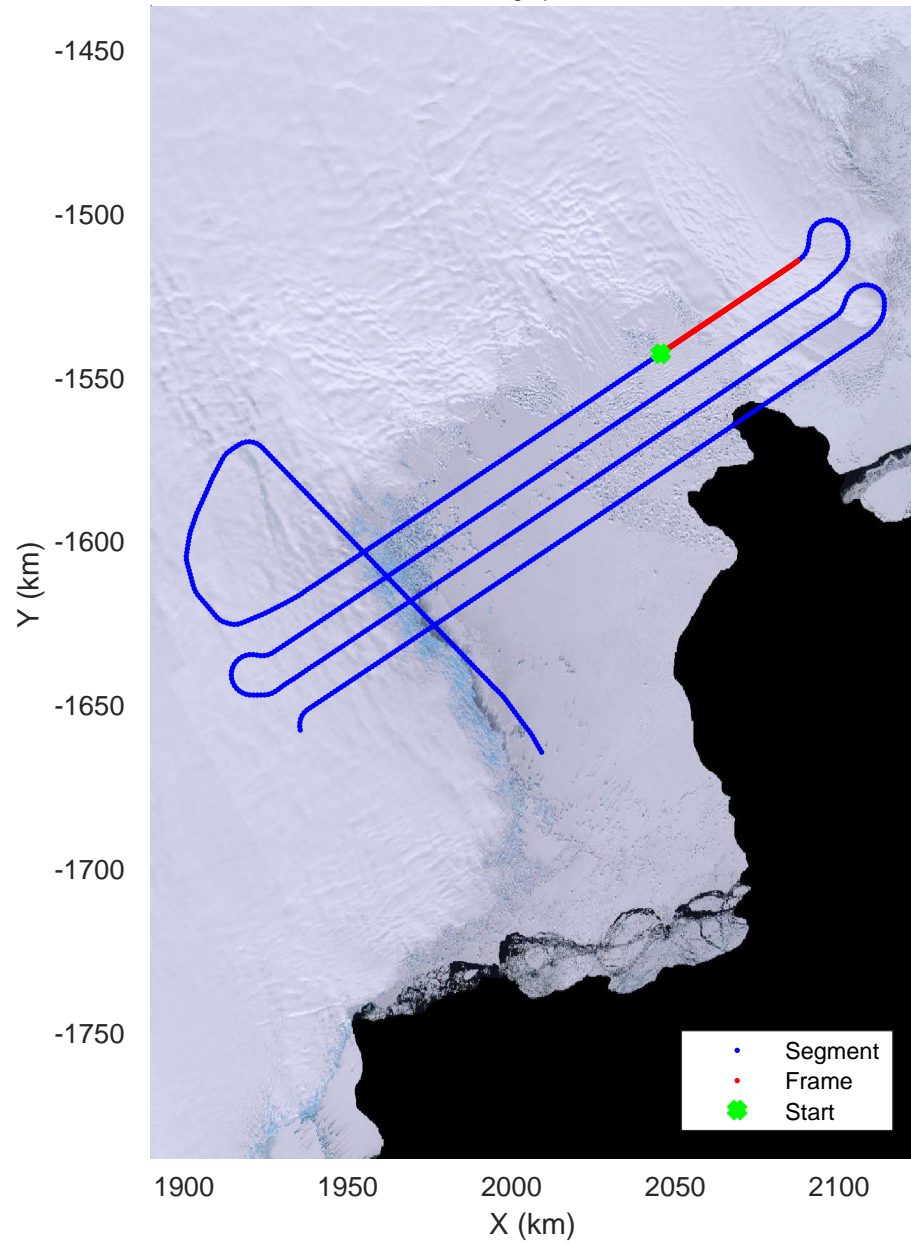


rds 2019\_Antarctica\_GV: "Holmes-Frost 01" 20191109\_01\_007: 00:02:06.7 to 00:08:25.5 GPS






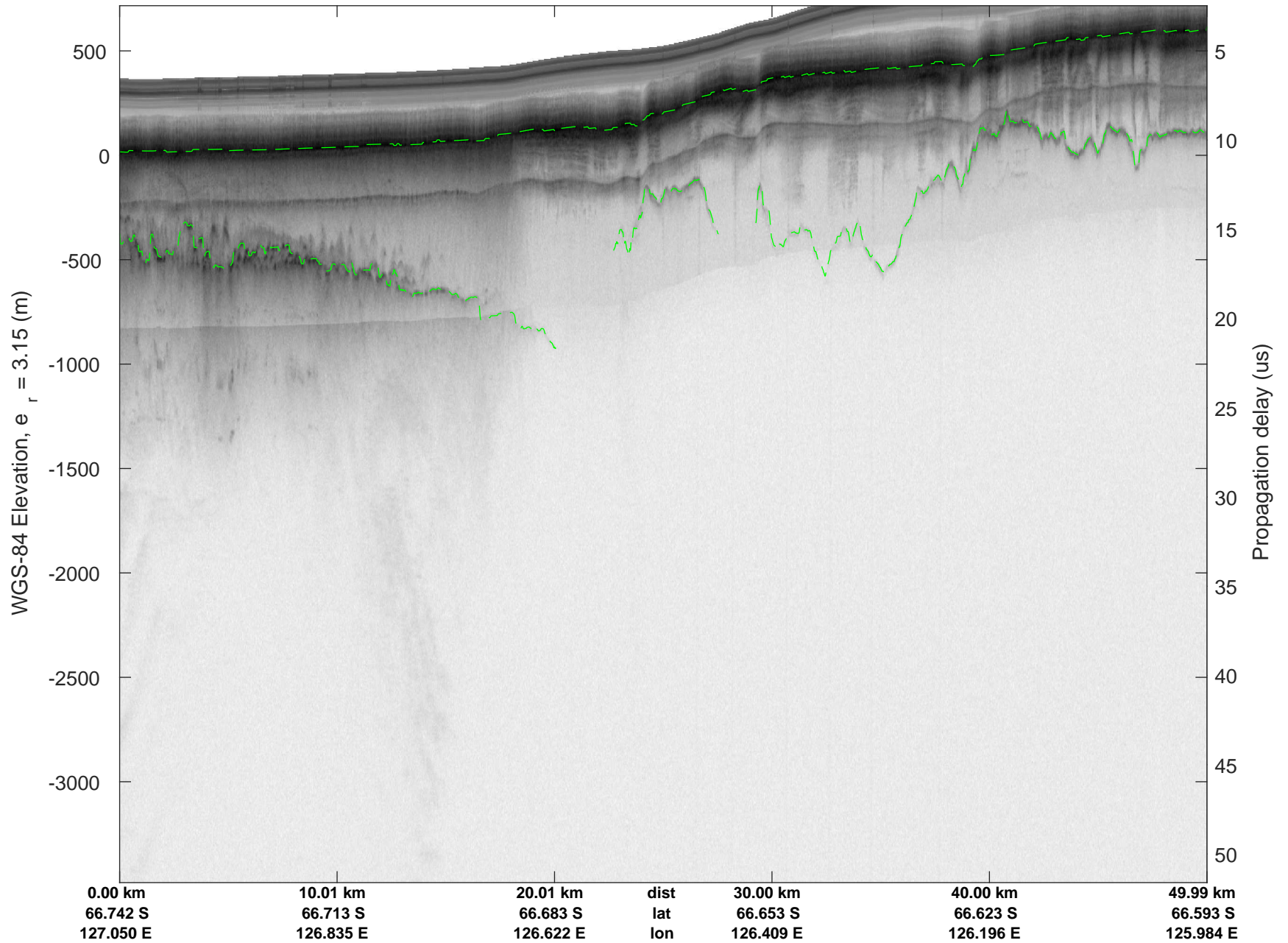
Holmes-Frost 01  
20191109\_01\_008  
Polar Stereograph -71N/0E



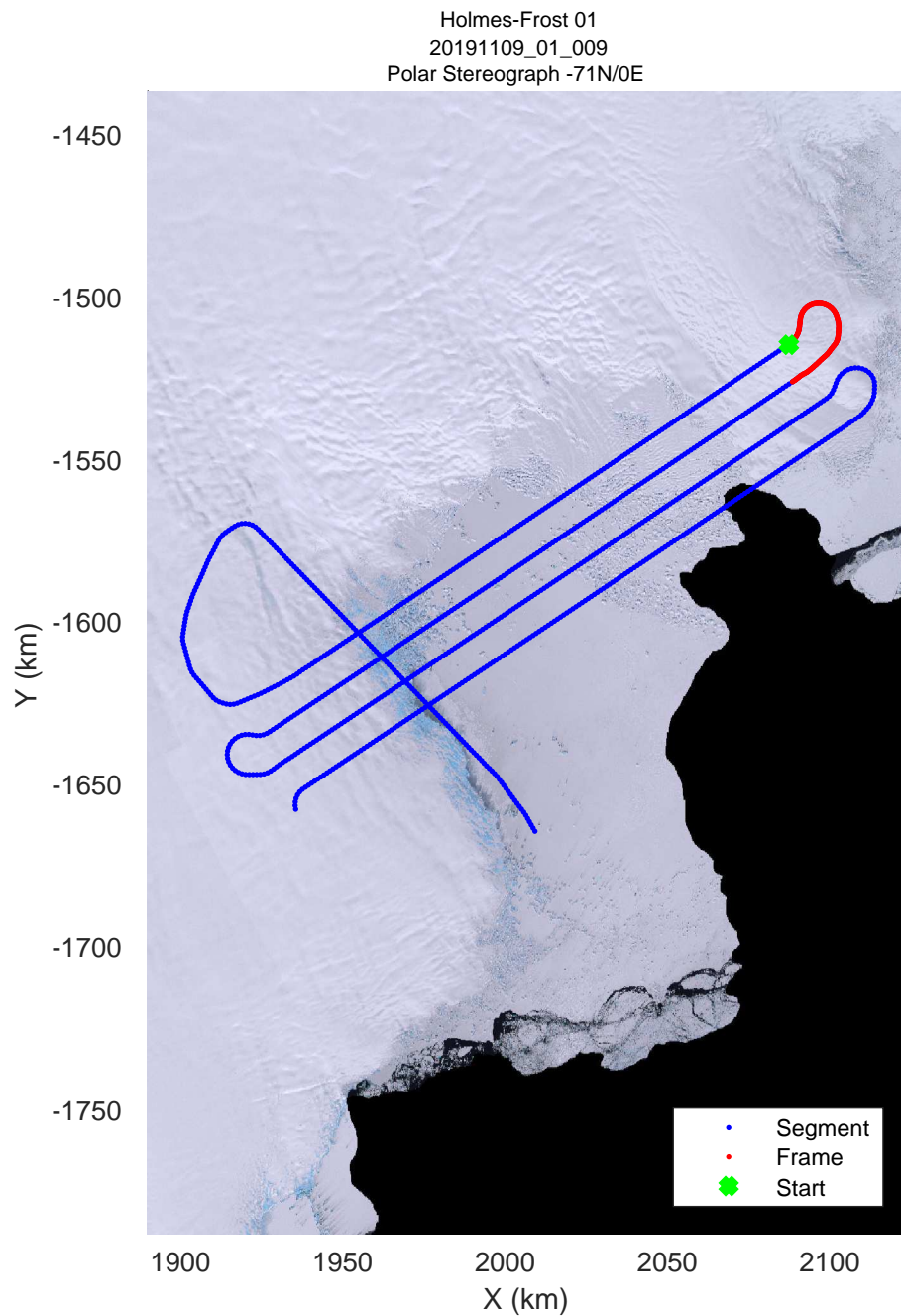

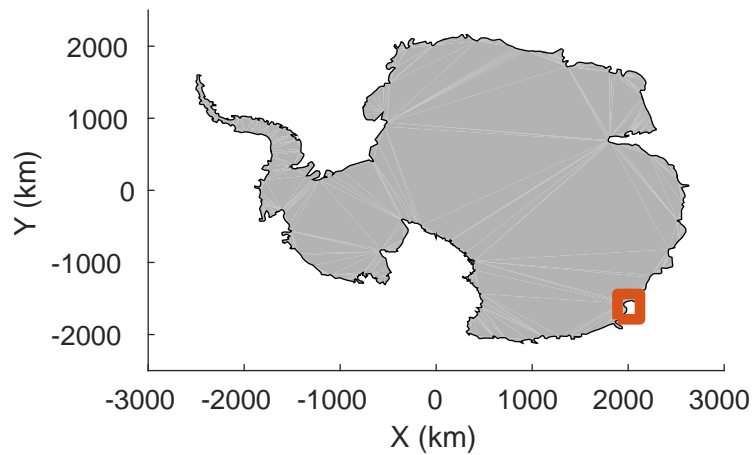
rds 2019\_Antarctica\_GV: "Holmes-Frost 01" 20191109\_01\_008: 00:08:25.6 to 00:14:39.4 GPS




rds 2019\_Antarctica\_GV: "Holmes-Frost 01" 20191109\_01\_008: 00:08:25.6 to 00:14:39.4 GPS



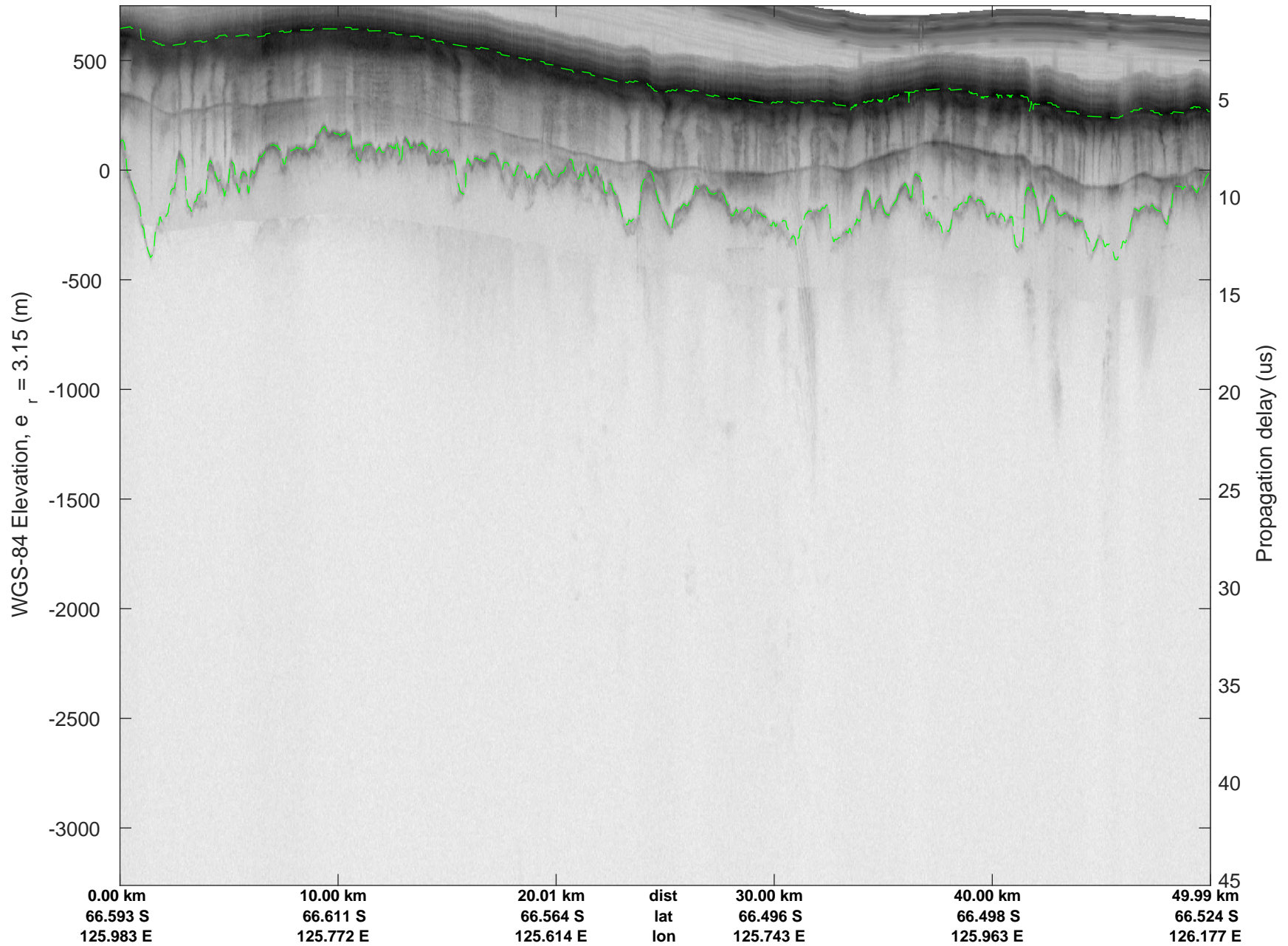


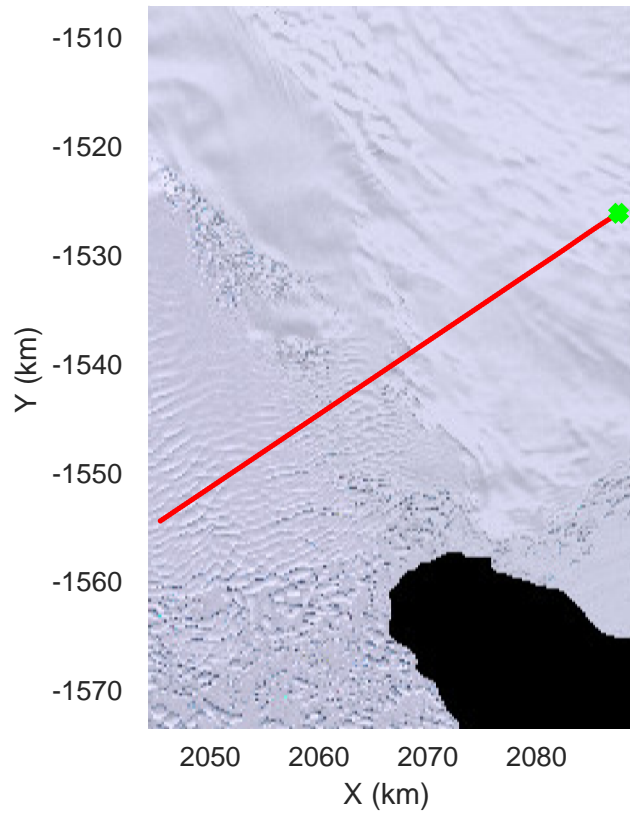
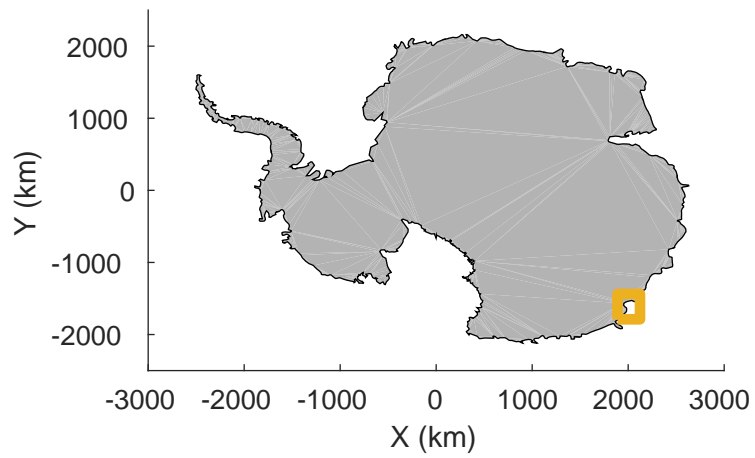


rds 2019\_Antarctica\_GV: "Holmes-Frost 01" 20191109\_01\_009: 00:14:39.7 to 00:21:23.3 GPS

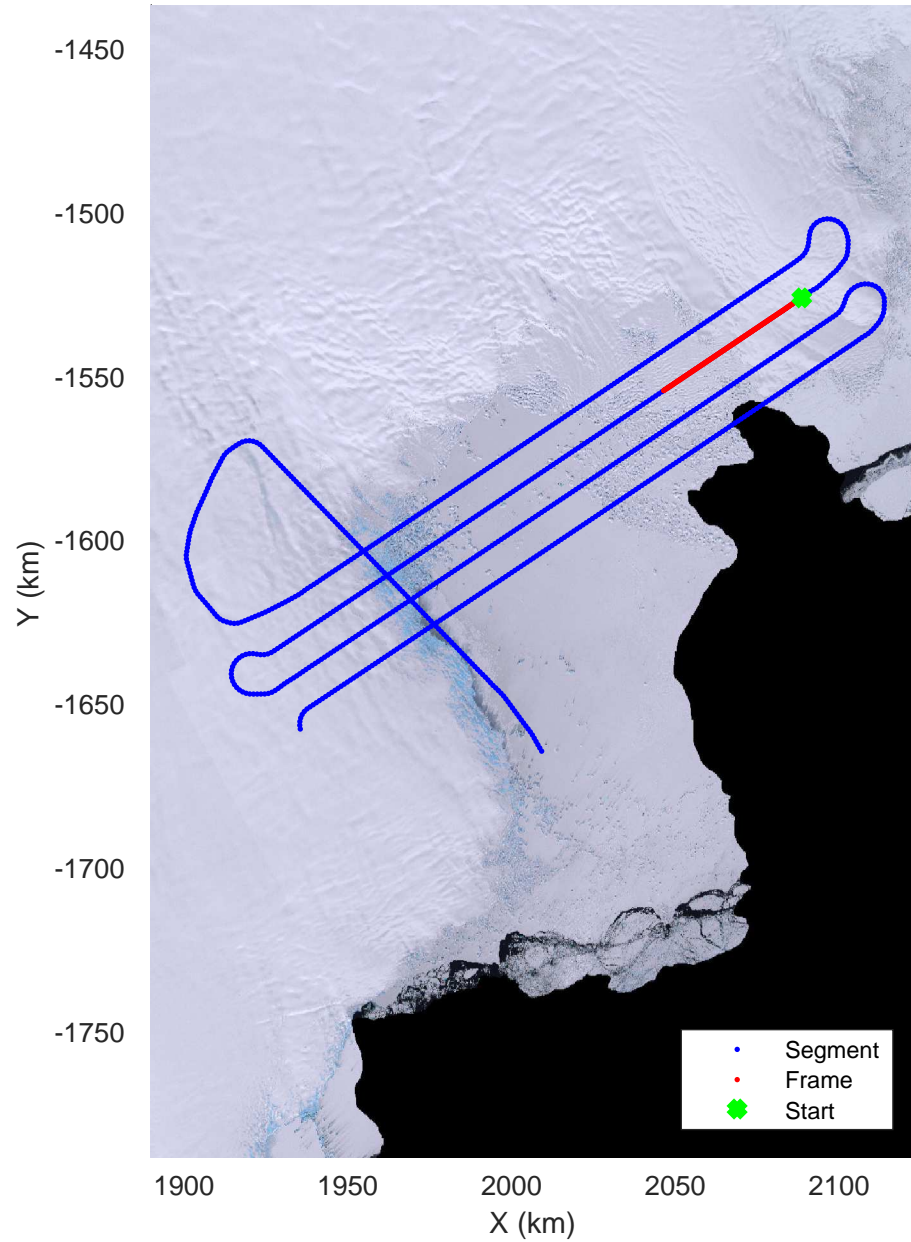


rds 2019\_Antarctica\_GV: "Holmes-Frost 01" 20191109\_01\_009: 00:14:39.7 to 00:21:23.3 GPS

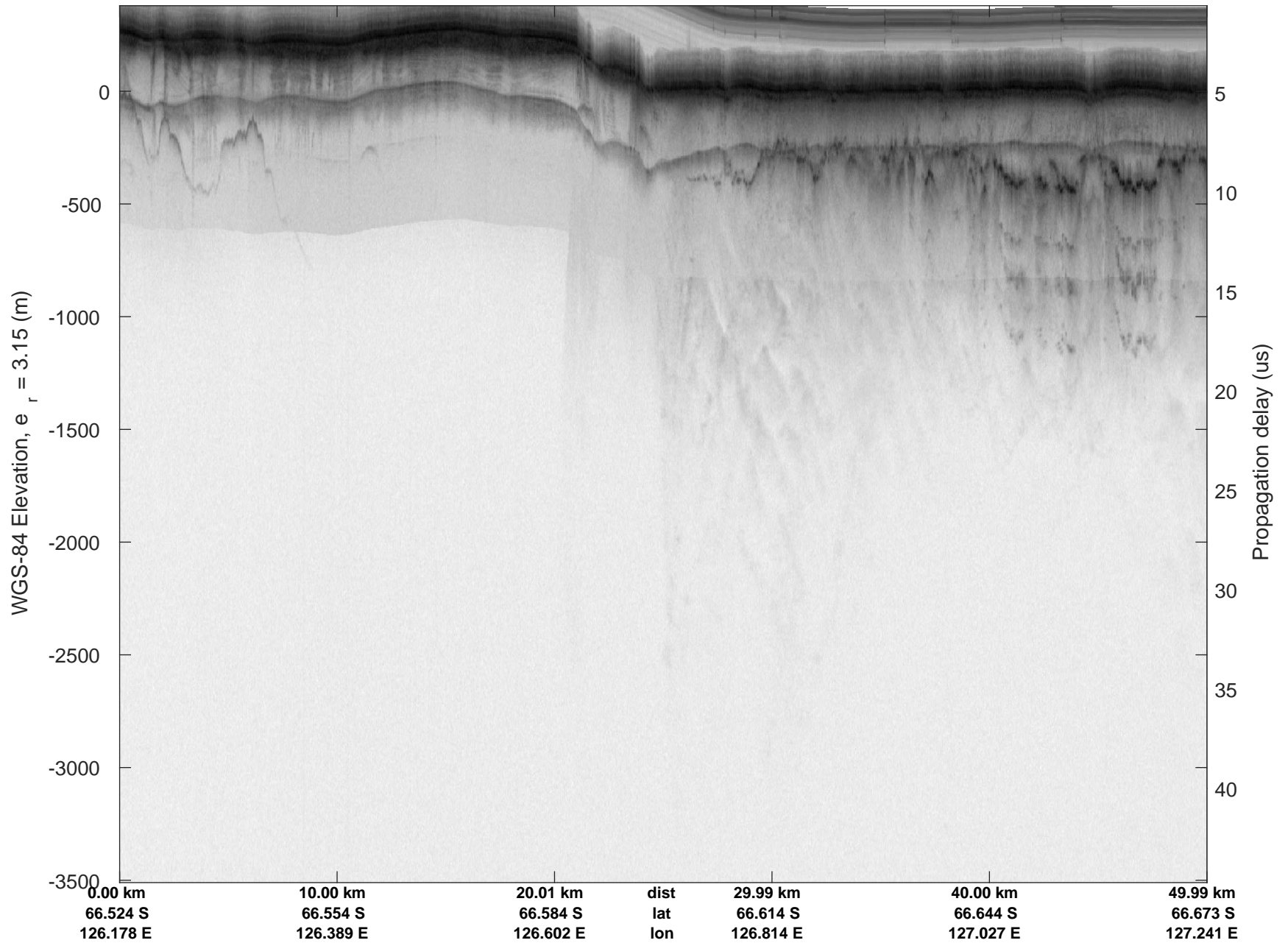





Holmes-Frost 01  
20191109\_01\_010  
Polar Stereograph -71N/0E

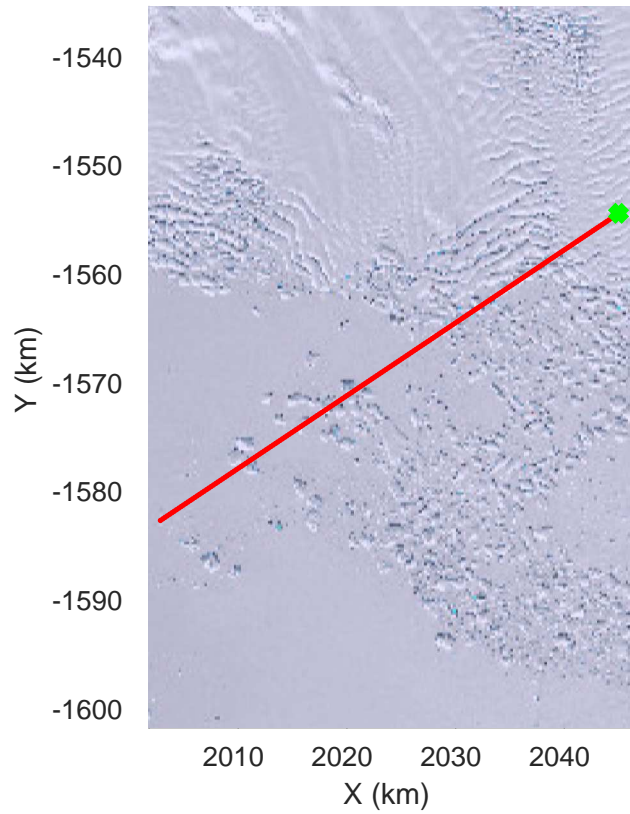
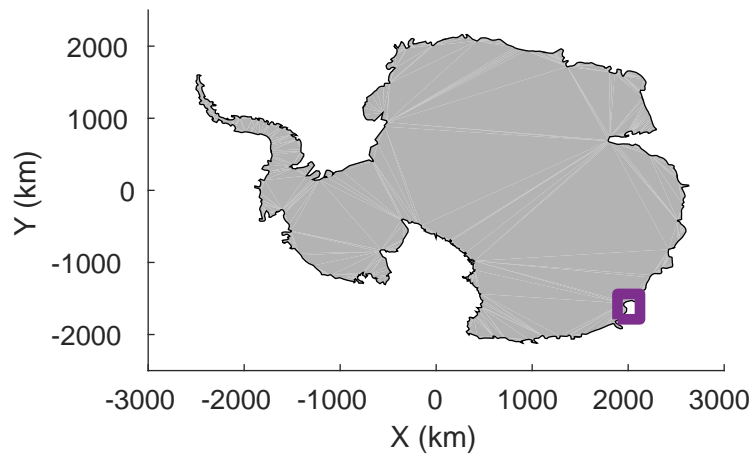


rds 2019\_Antarctica\_GV: "Holmes-Frost 01" 20191109\_01\_010: 00:21:23.4 to 00:27:49.0 GPS

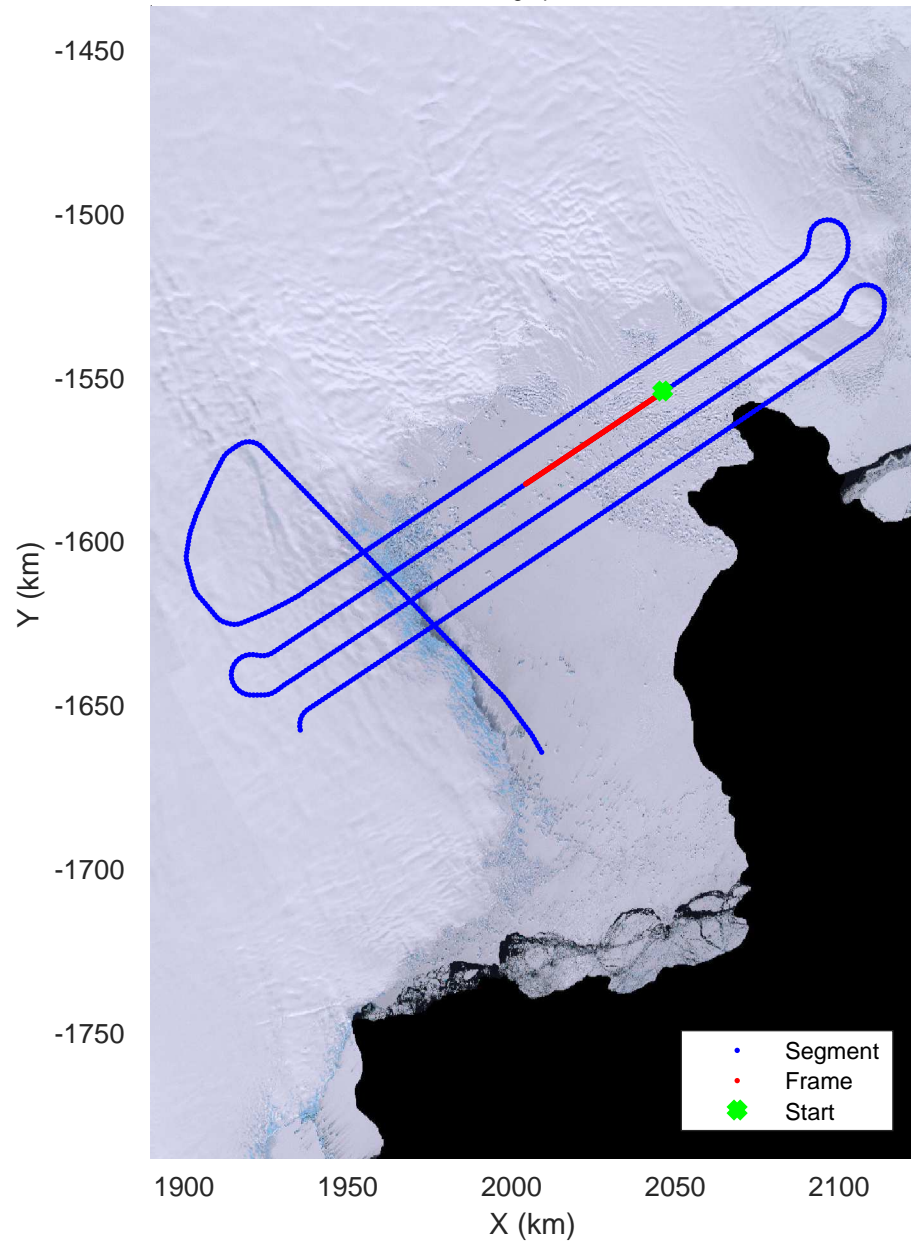


rds 2019\_Antarctica\_GV: "Holmes-Frost 01" 20191109\_01\_010: 00:21:23.4 to 00:27:49.0 GPS






Holmes-Frost 01  
20191109\_01\_011  
Polar Stereograph -71N/0E




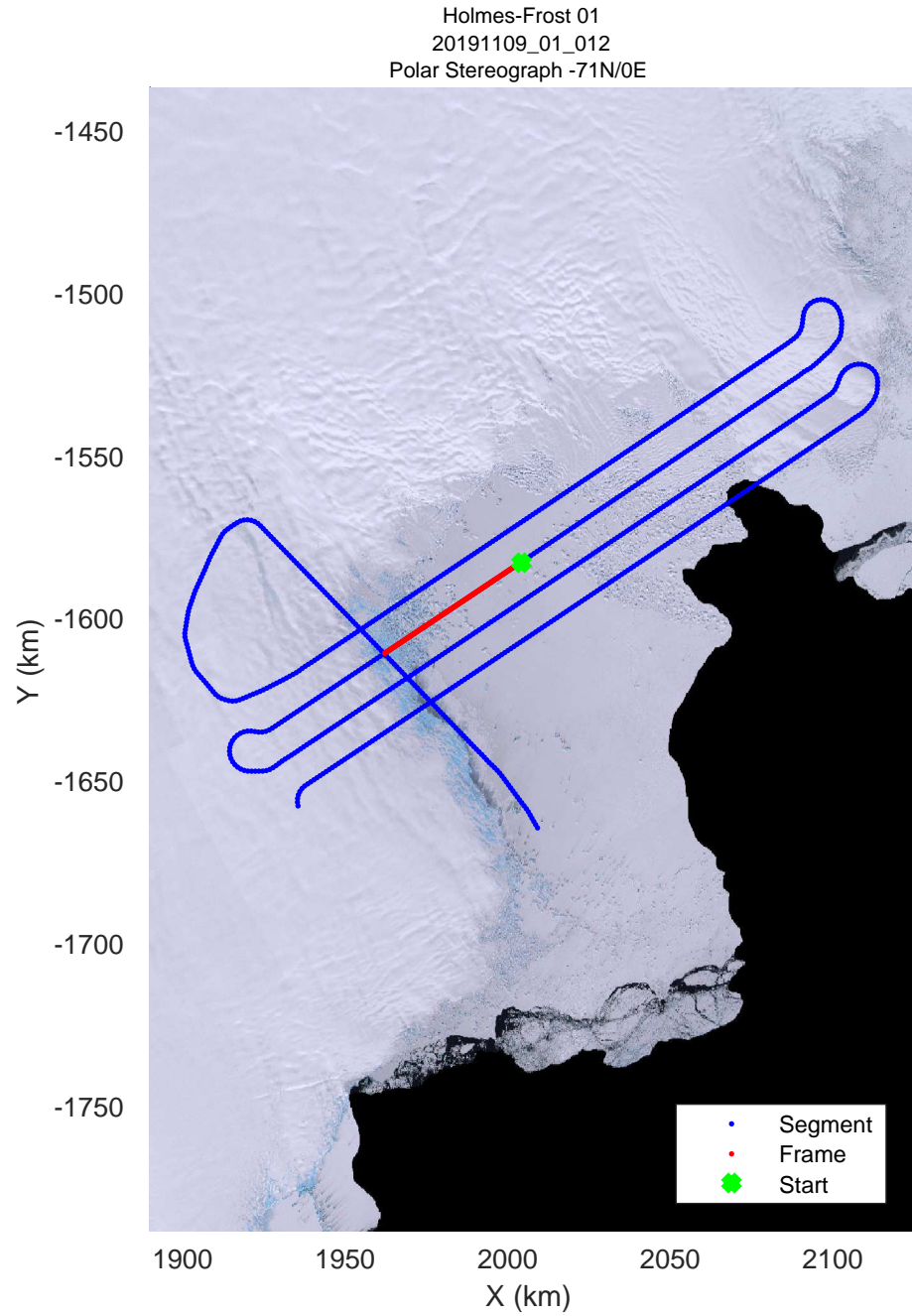
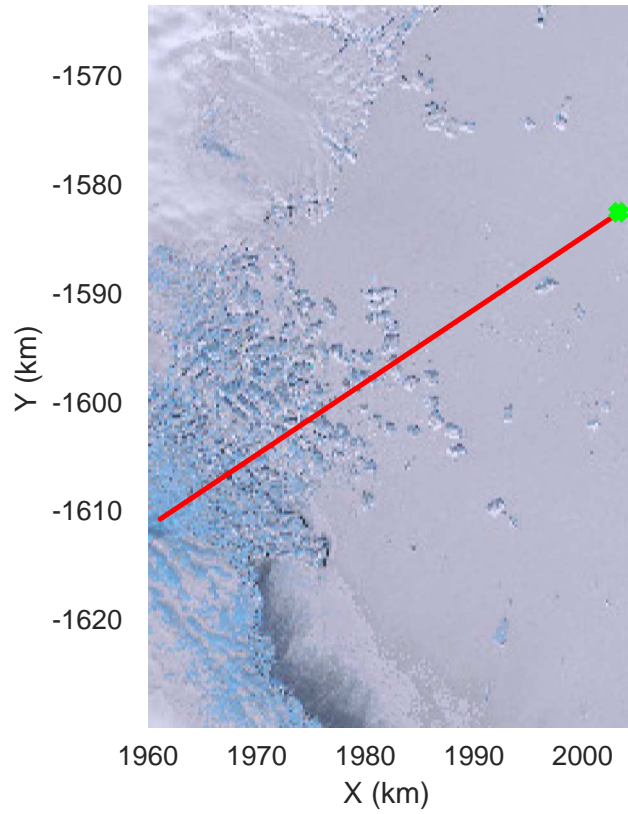
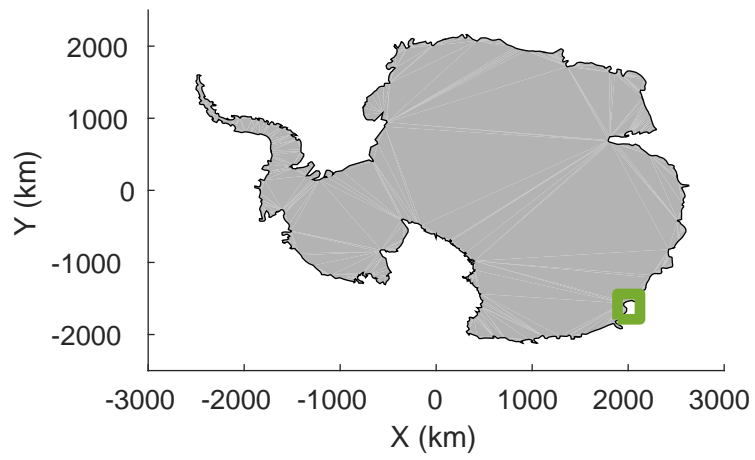
rds 2019\_Antarctica\_GV: "Holmes-Frost 01" 20191109\_01\_011: 00:27:49.2 to 00:34:15.0 GPS






rds 2019\_Antarctica\_GV: "Holmes-Frost 01" 20191109\_01\_011: 00:27:49.2 to 00:34:15.0 GPS




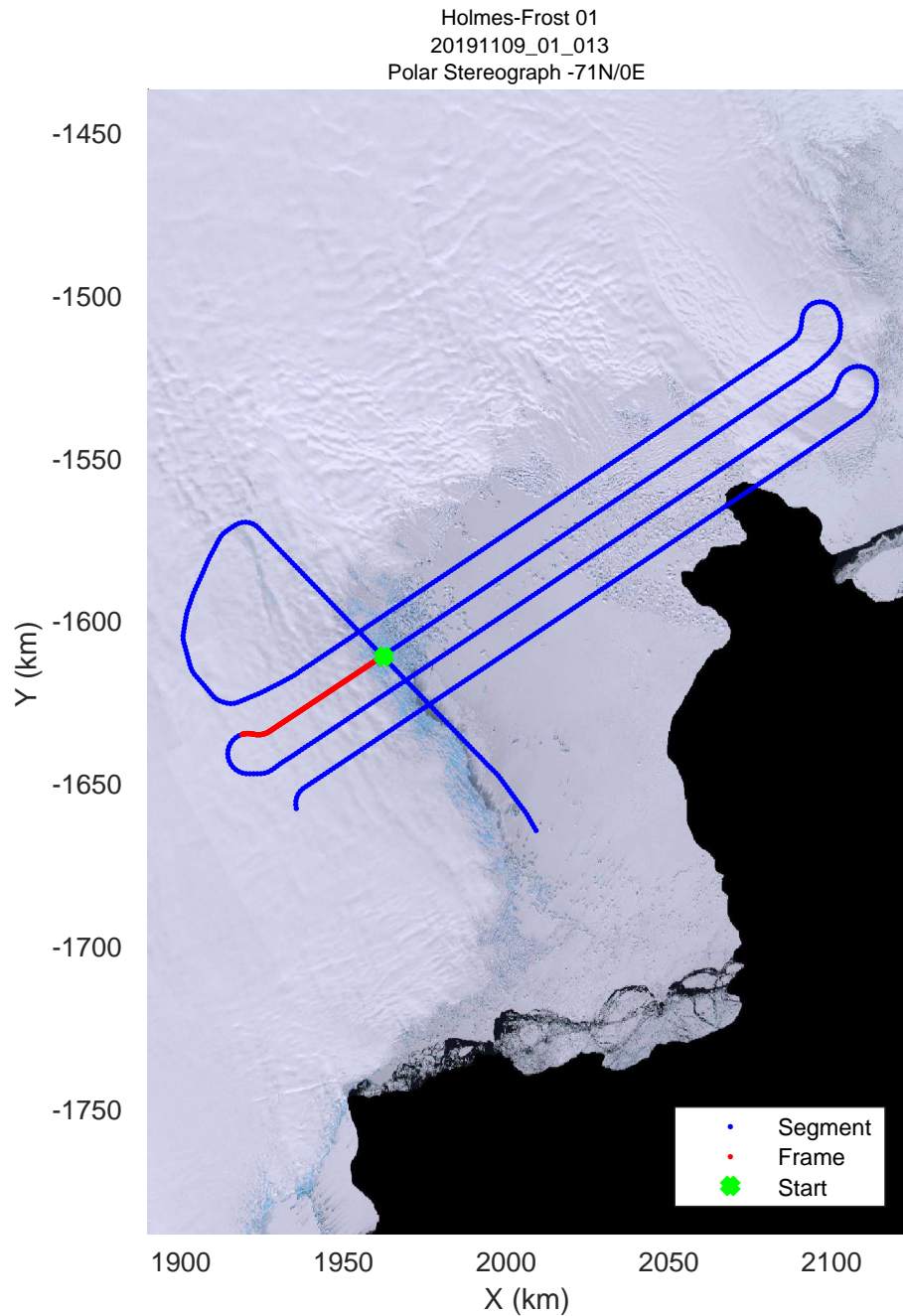
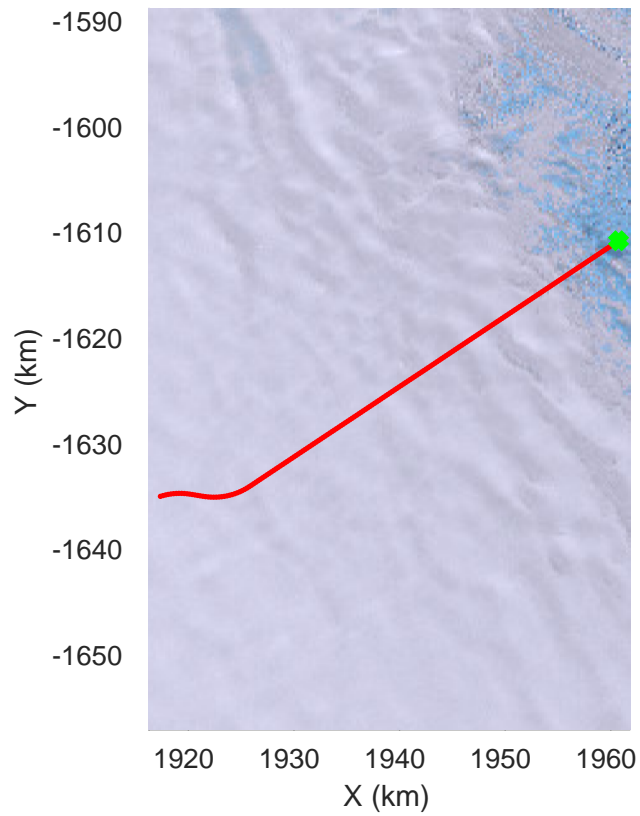
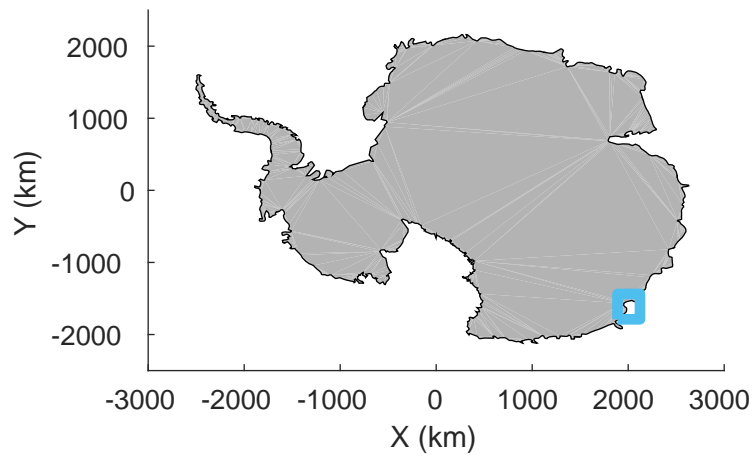


rds 2019\_Antarctica\_GV: "Holmes-Frost 01" 20191109\_01\_012: 00:34:15.2 to 00:40:37.5 GPS




rds 2019\_Antarctica\_GV: "Holmes-Frost 01" 20191109\_01\_012: 00:34:15.2 to 00:40:37.5 GPS




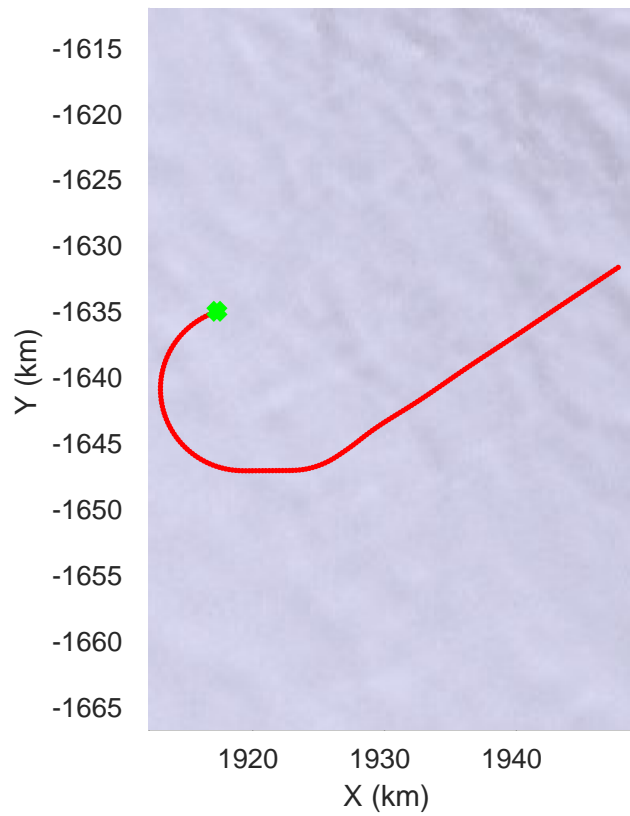
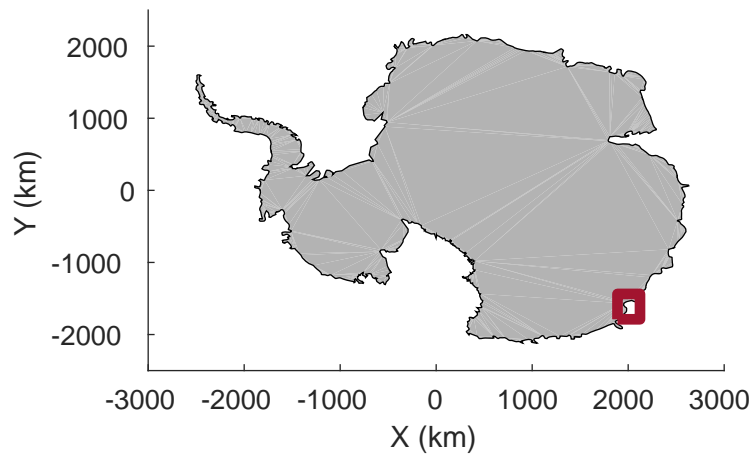


rds 2019\_Antarctica\_GV: "Holmes-Frost 01" 20191109\_01\_013: 00:40:37.6 to 00:46:51.5 GPS

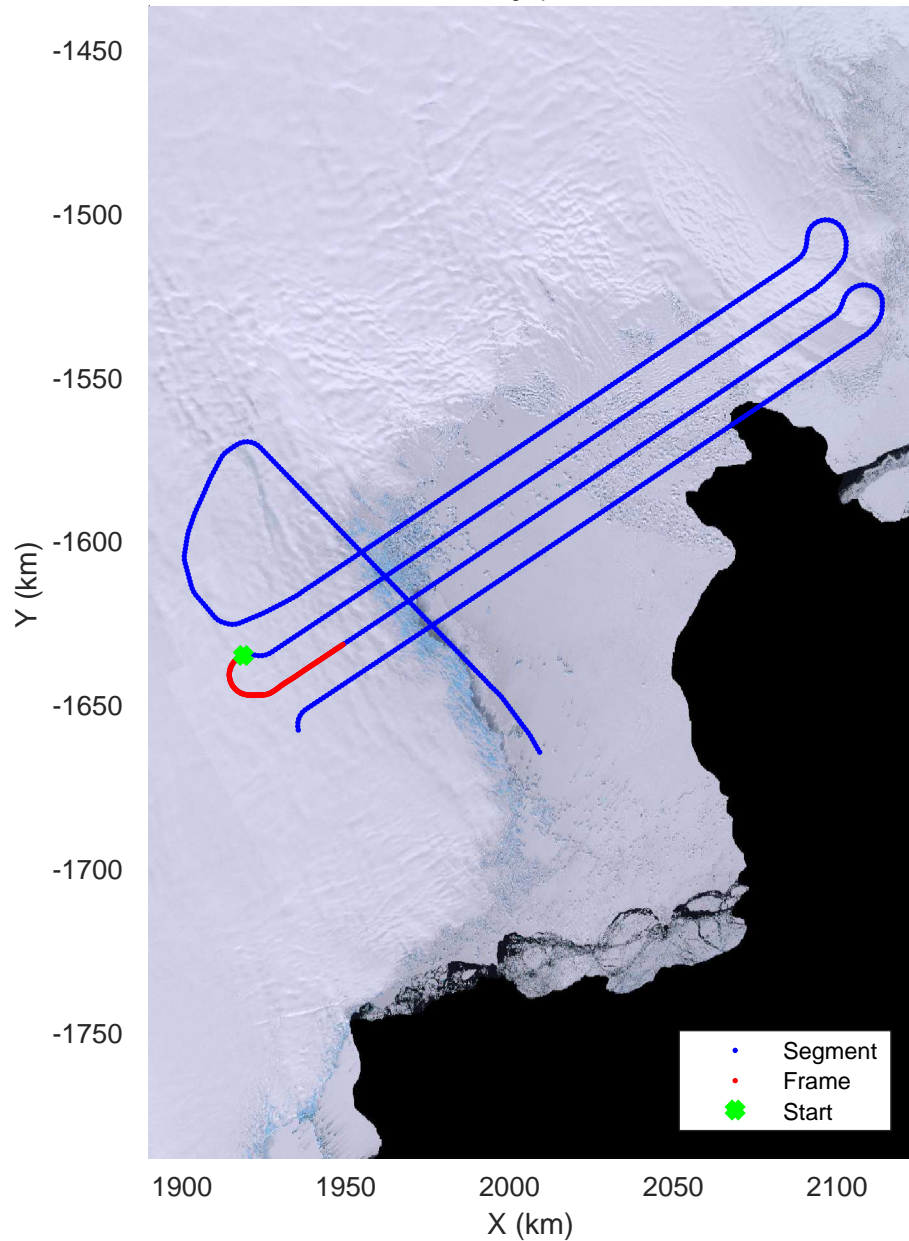


rds 2019\_Antarctica\_GV: "Holmes-Frost 01" 20191109\_01\_013: 00:40:37.6 to 00:46:51.5 GPS






Holmes-Frost 01  
20191109\_01\_014  
Polar Stereograph -71N/0E




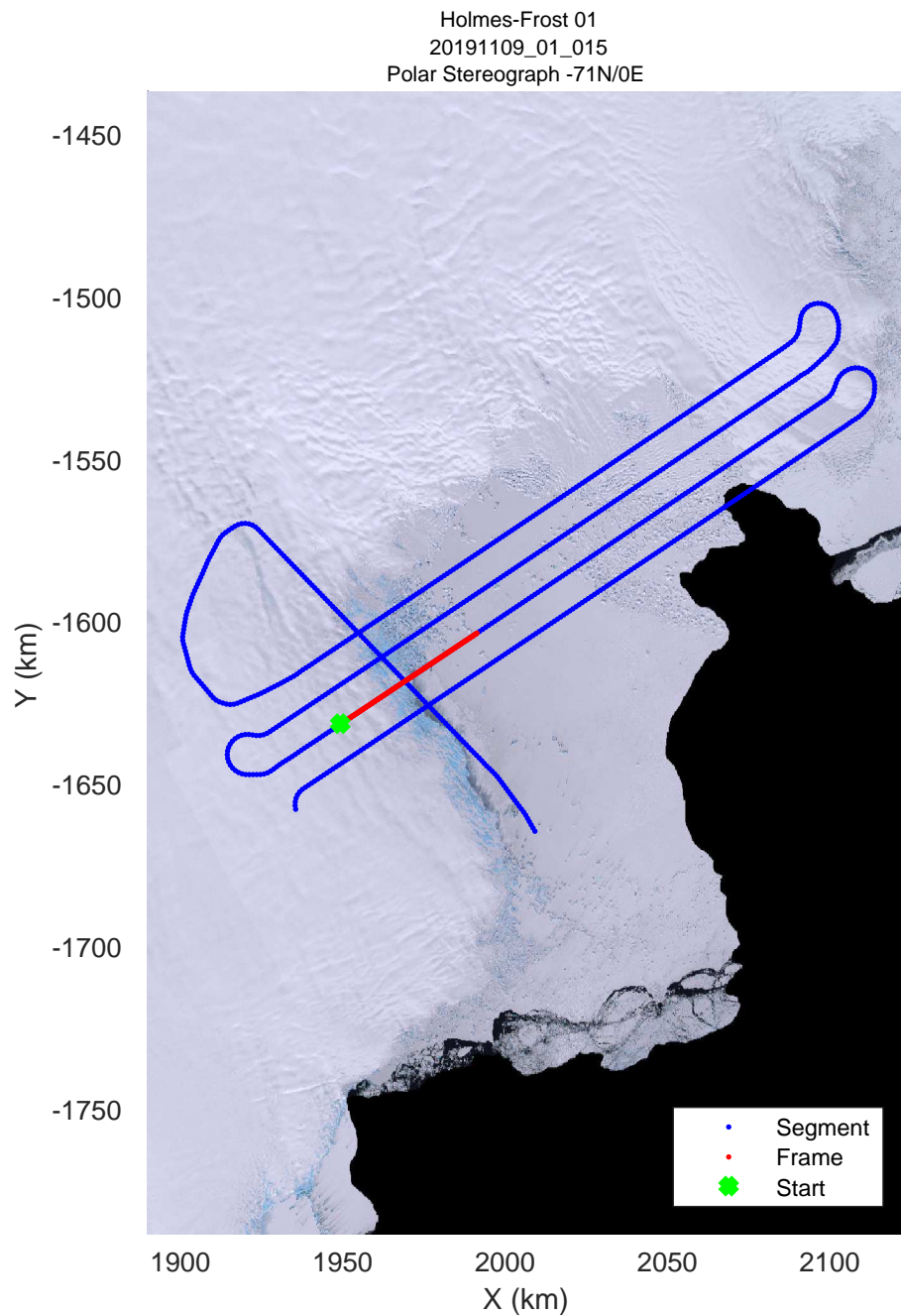
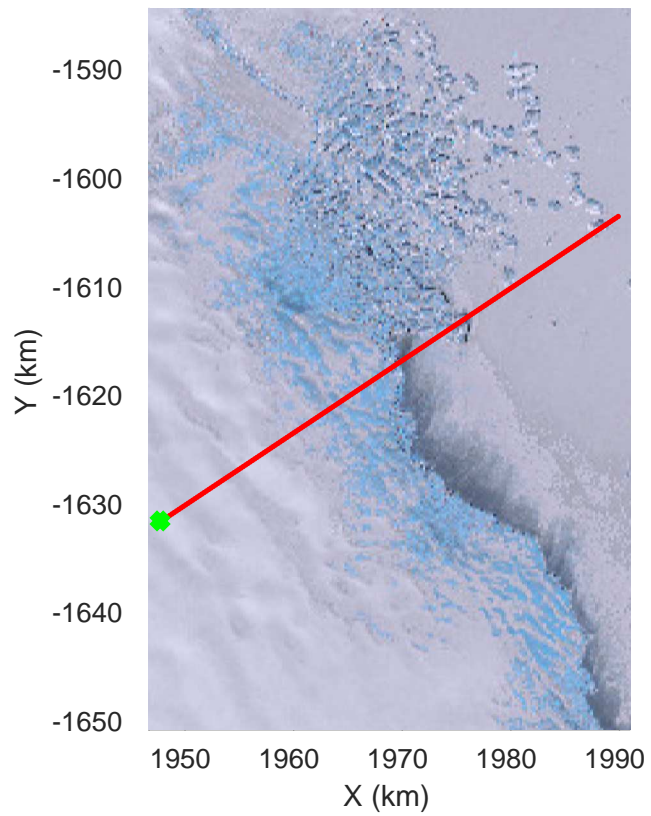
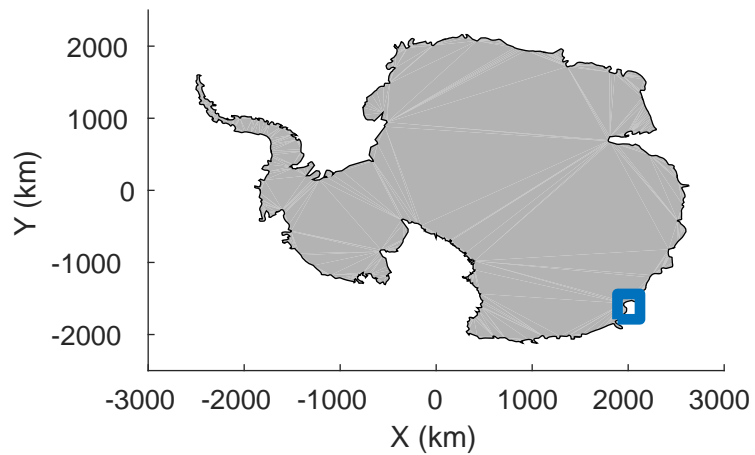


rds 2019\_Antarctica\_GV: "Holmes-Frost 01" 20191109\_01\_014: 00:46:51.6 to 00:53:03.5 GPS




rds 2019\_Antarctica\_GV: "Holmes-Frost 01" 20191109\_01\_014: 00:46:51.6 to 00:53:03.5 GPS




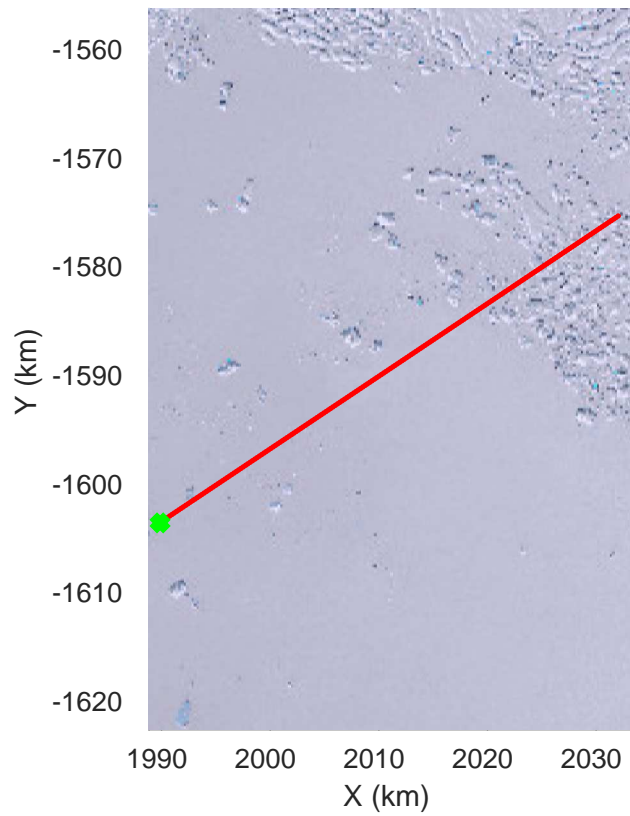
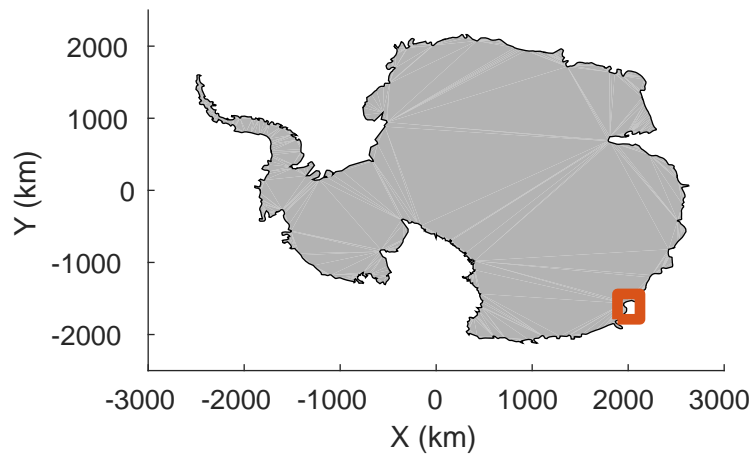


rds 2019\_Antarctica\_GV: "Holmes-Frost 01" 20191109\_01\_015: 00:53:03.6 to 00:59:30.9 GPS

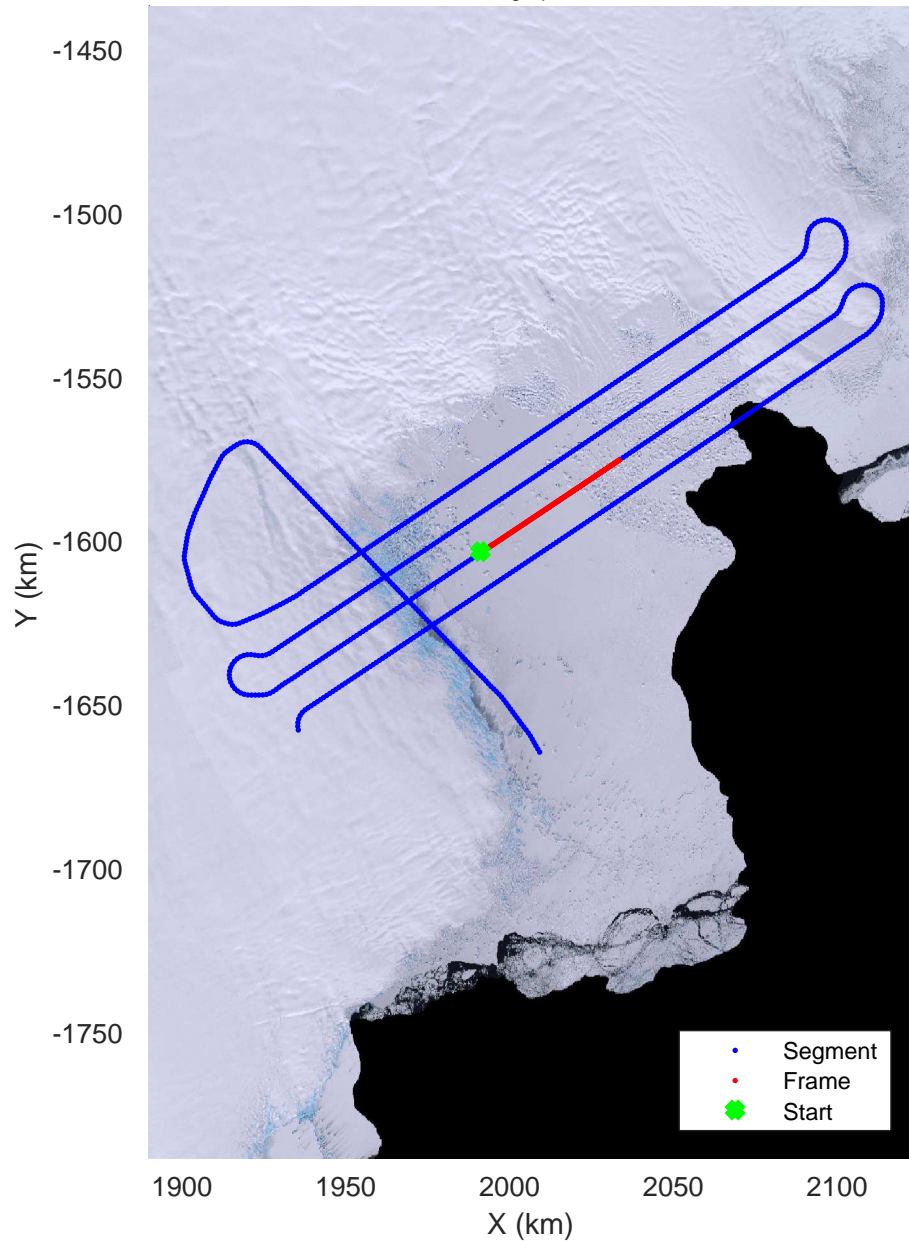


rds 2019\_Antarctica\_GV: "Holmes-Frost 01" 20191109\_01\_015: 00:53:03.6 to 00:59:30.9 GPS







Holmes-Frost 01  
20191109\_01\_016  
Polar Stereograph -71N/0E



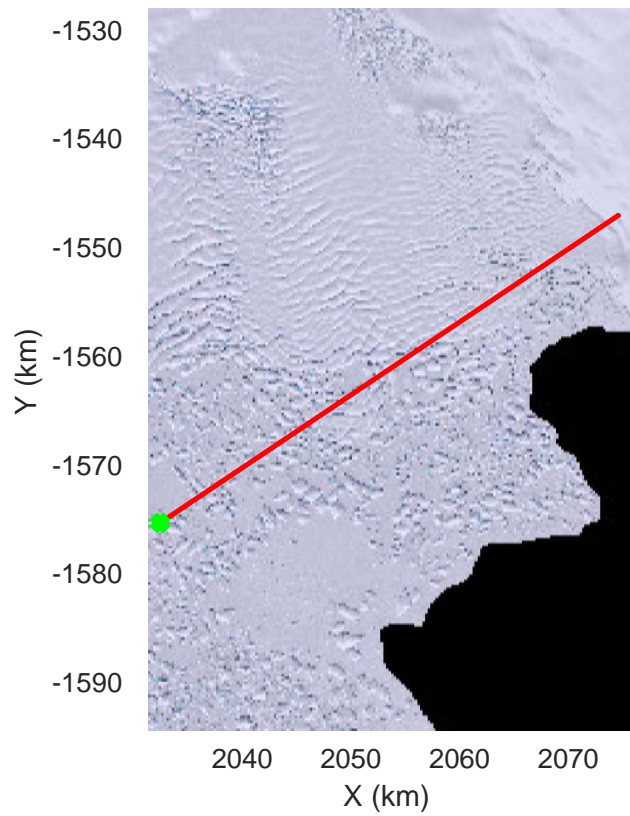
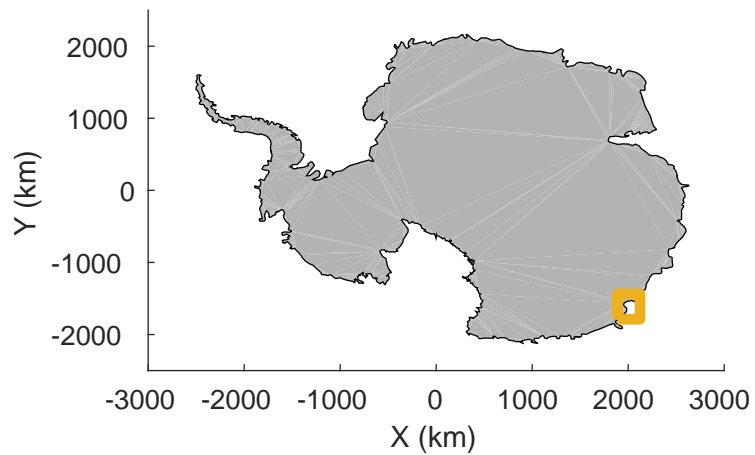
rds 2019\_Antarctica\_GV: "Holmes-Frost 01" 20191109\_01\_016: 00:59:31.0 to 01:05:58.4 GPS



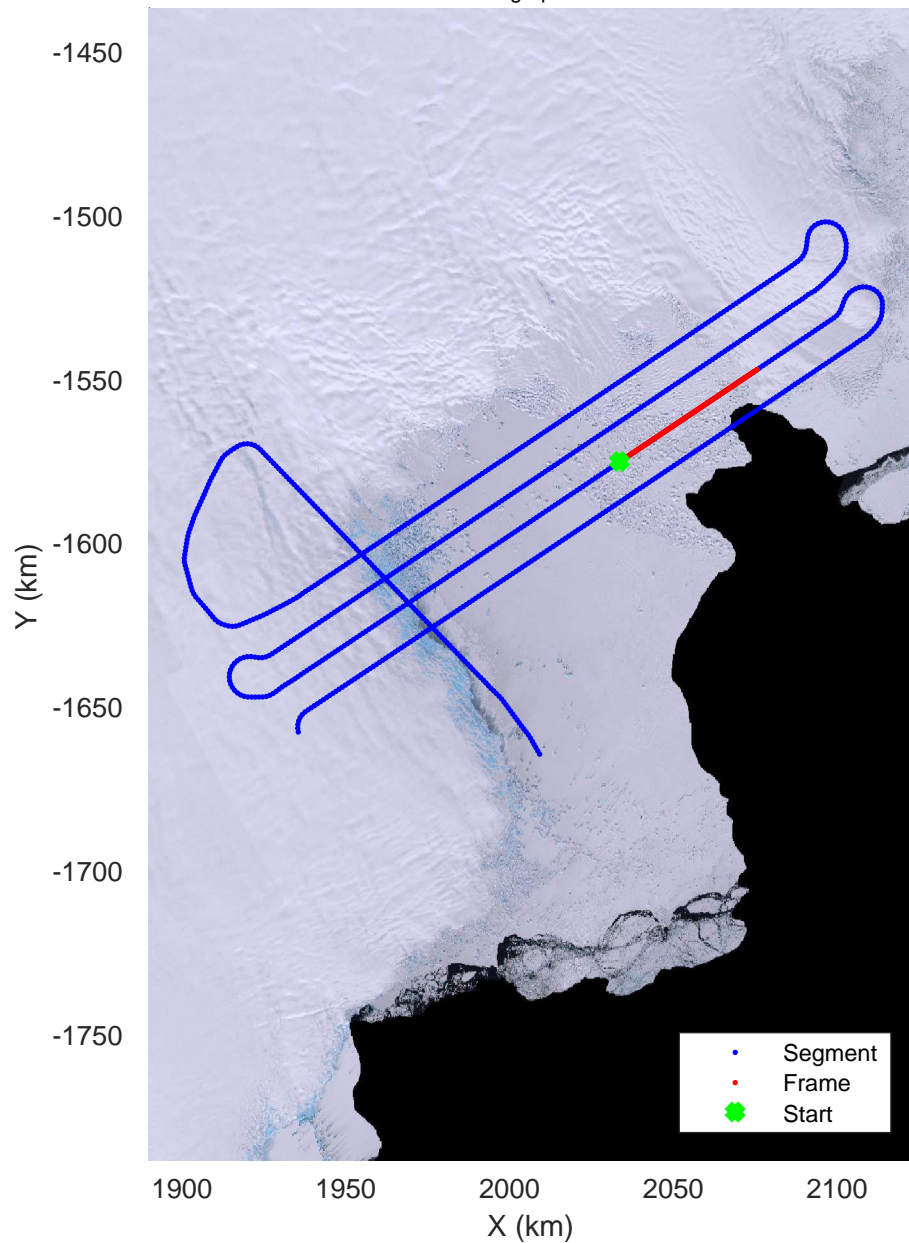
rds 2019\_Antarctica\_GV: "Holmes-Frost 01" 20191109\_01\_016: 00:59:31.0 to 01:05:58.4 GPS








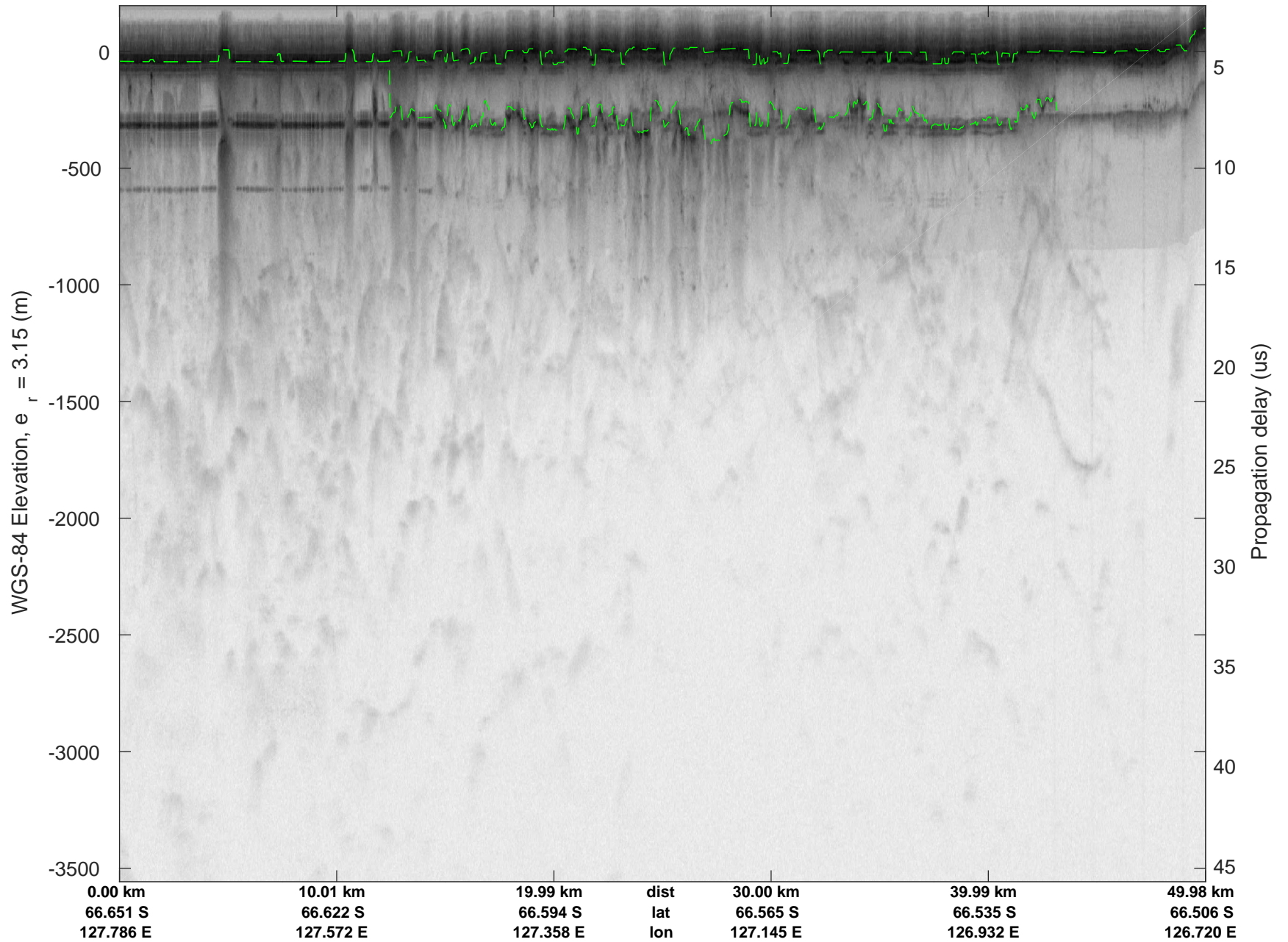
Holmes-Frost 01  
20191109\_01\_017  
Polar Stereograph -71N/0E

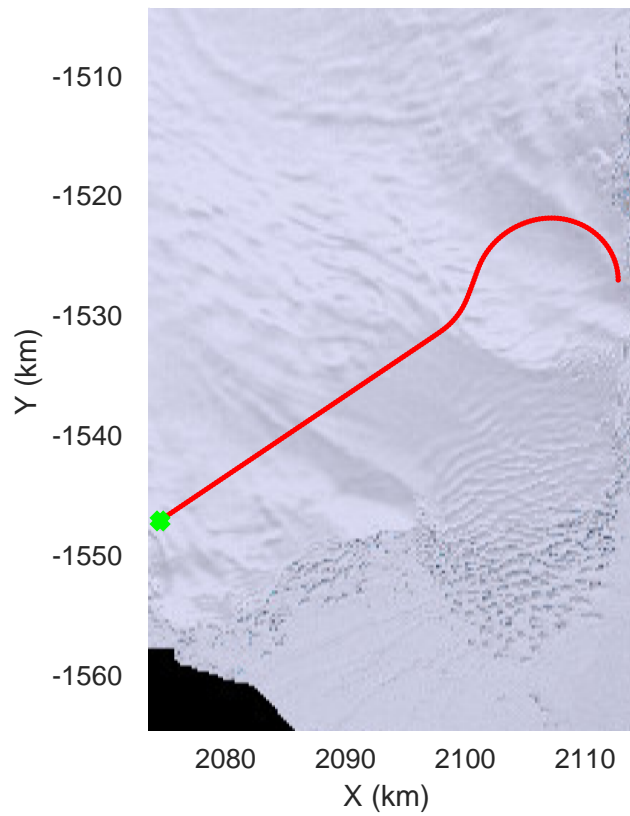
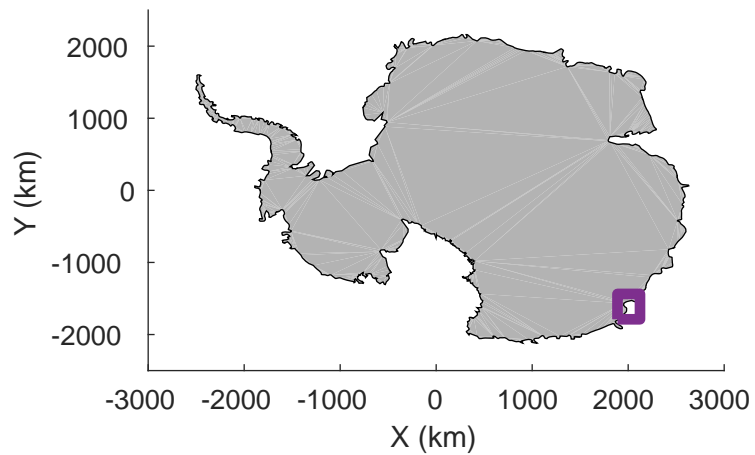


rds 2019\_Antarctica\_GV: "Holmes-Frost 01" 20191109\_01\_017: 01:05:58.5 to 01:12:23.2 GPS

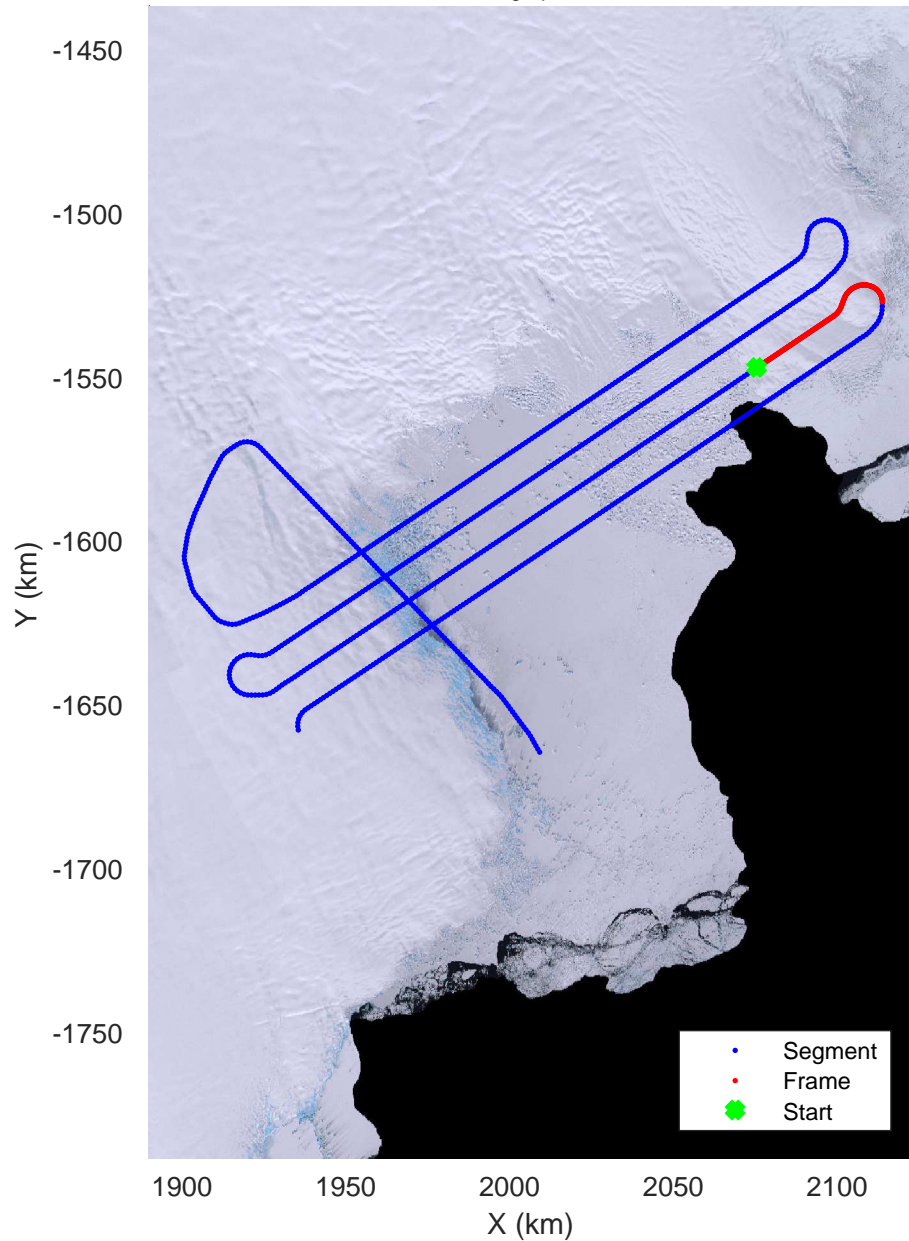


rds 2019\_Antarctica\_GV: "Holmes-Frost 01" 20191109\_01\_017: 01:05:58.5 to 01:12:23.2 GPS







Holmes-Frost 01  
20191109\_01\_018  
Polar Stereograph -71N/0E

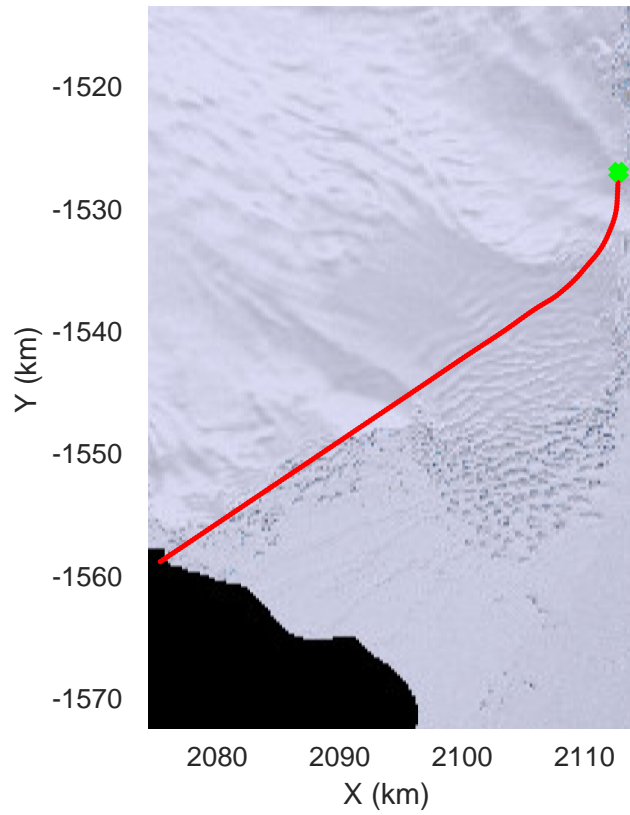
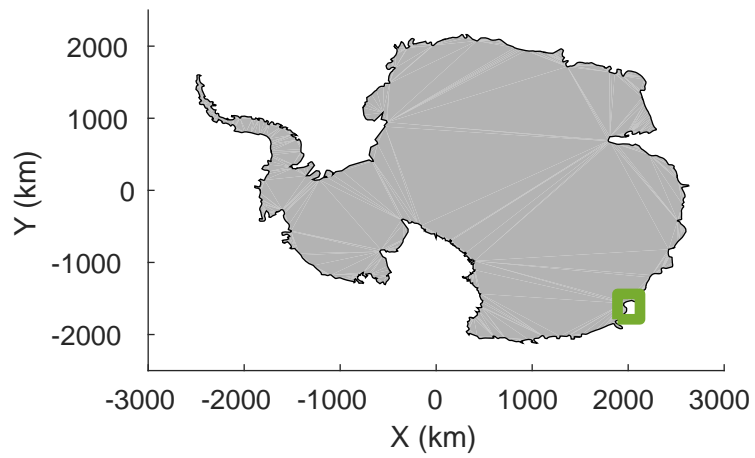


rds 2019\_Antarctica\_GV: "Holmes-Frost 01" 20191109\_01\_018: 01:12:23.3 to 01:18:41.0 GPS

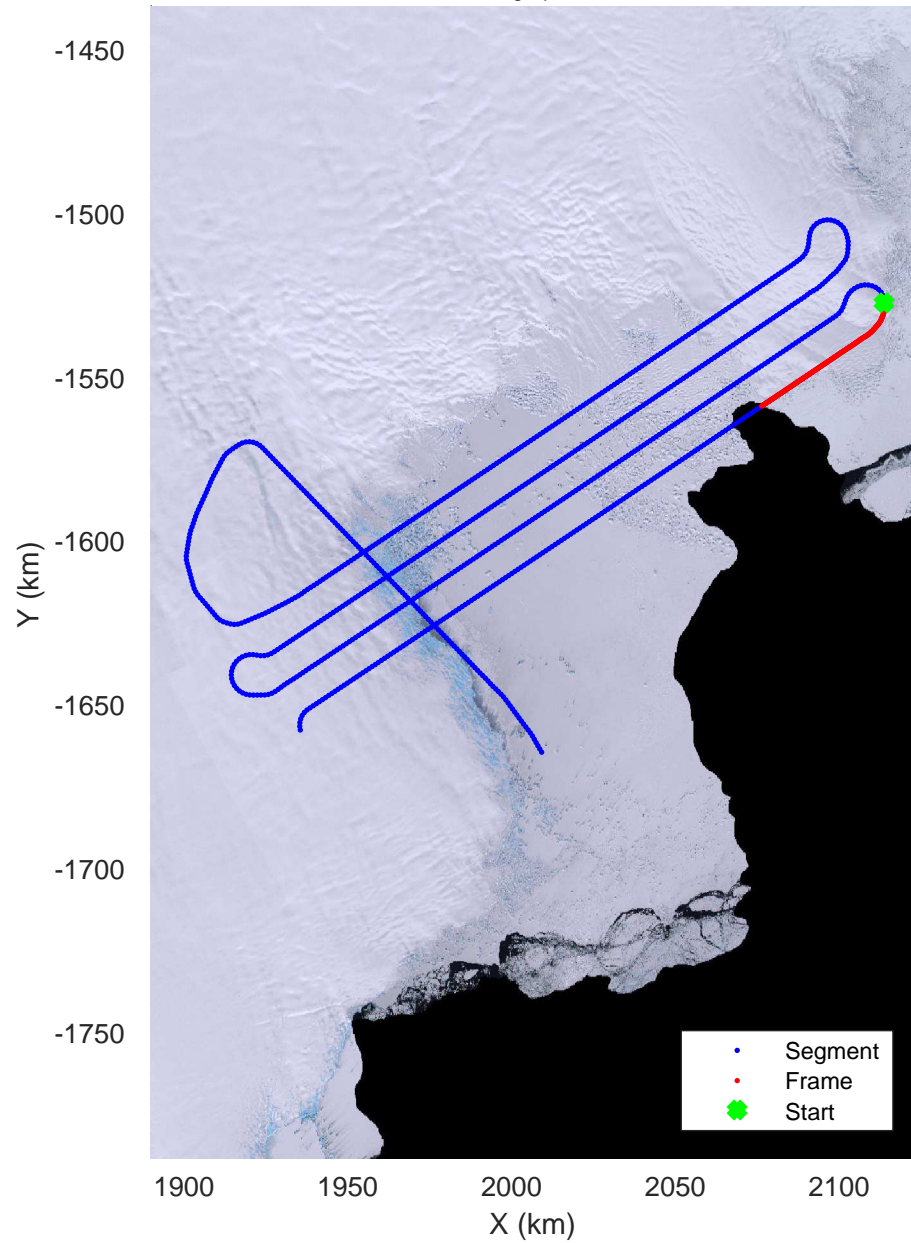


rds 2019\_Antarctica\_GV: "Holmes-Frost 01" 20191109\_01\_018: 01:12:23.3 to 01:18:41.0 GPS






Holmes-Frost 01  
20191109\_01\_019  
Polar Stereograph -71N/0E




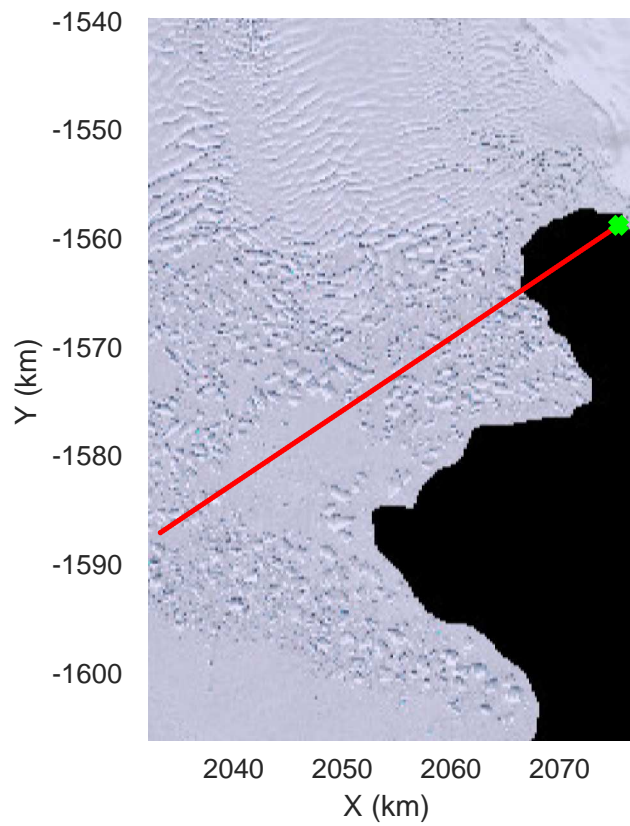
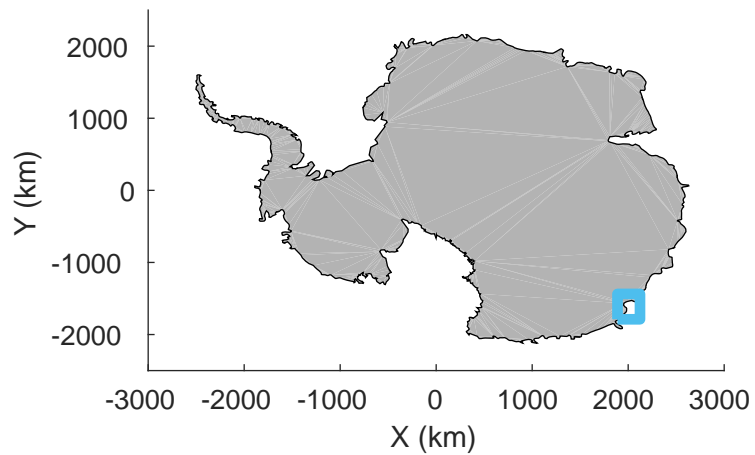
rds 2019\_Antarctica\_GV: "Holmes-Frost 01" 20191109\_01\_019: 01:18:41.1 to 01:25:23.4 GPS



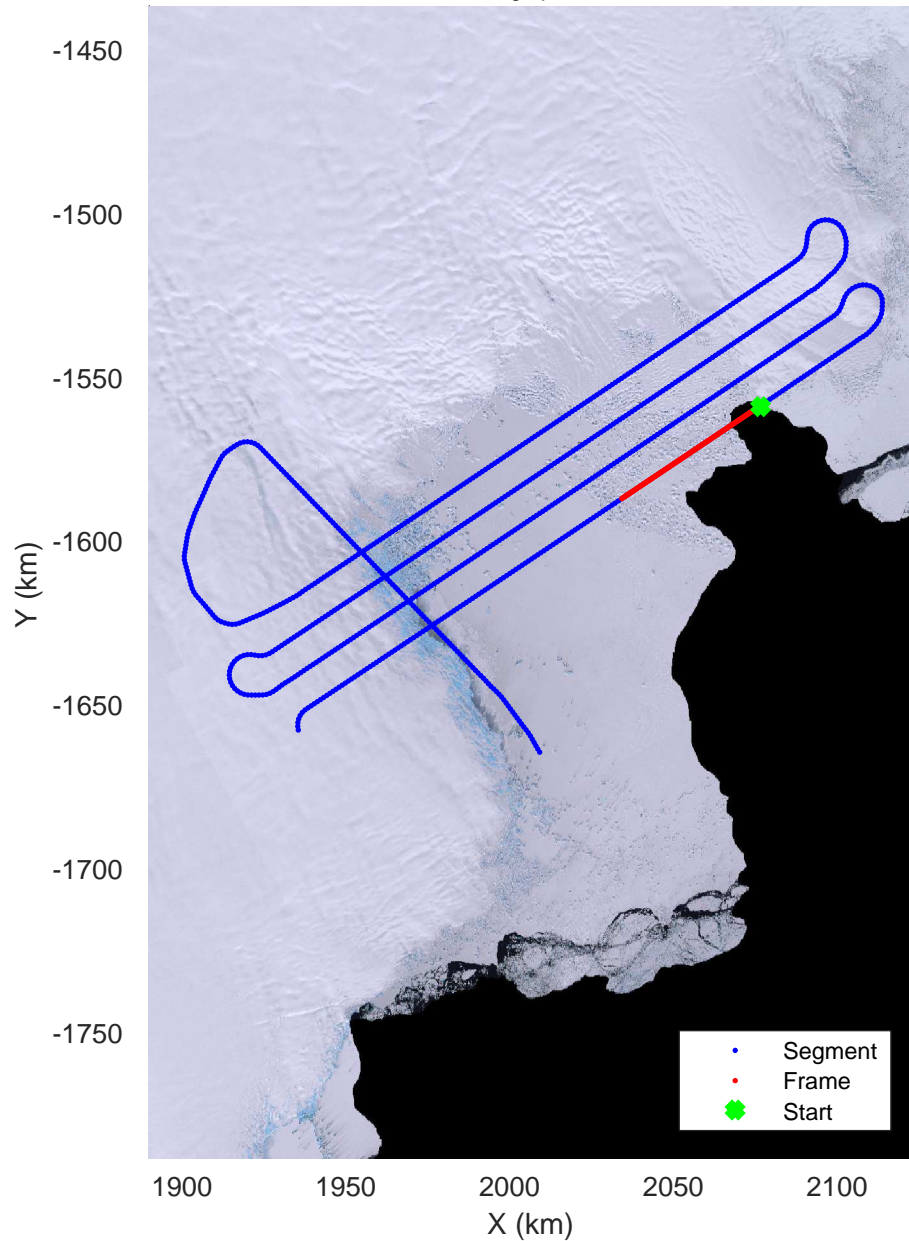


rds 2019\_Antarctica\_GV: "Holmes-Frost 01" 20191109\_01\_019: 01:18:41.1 to 01:25:23.4 GPS






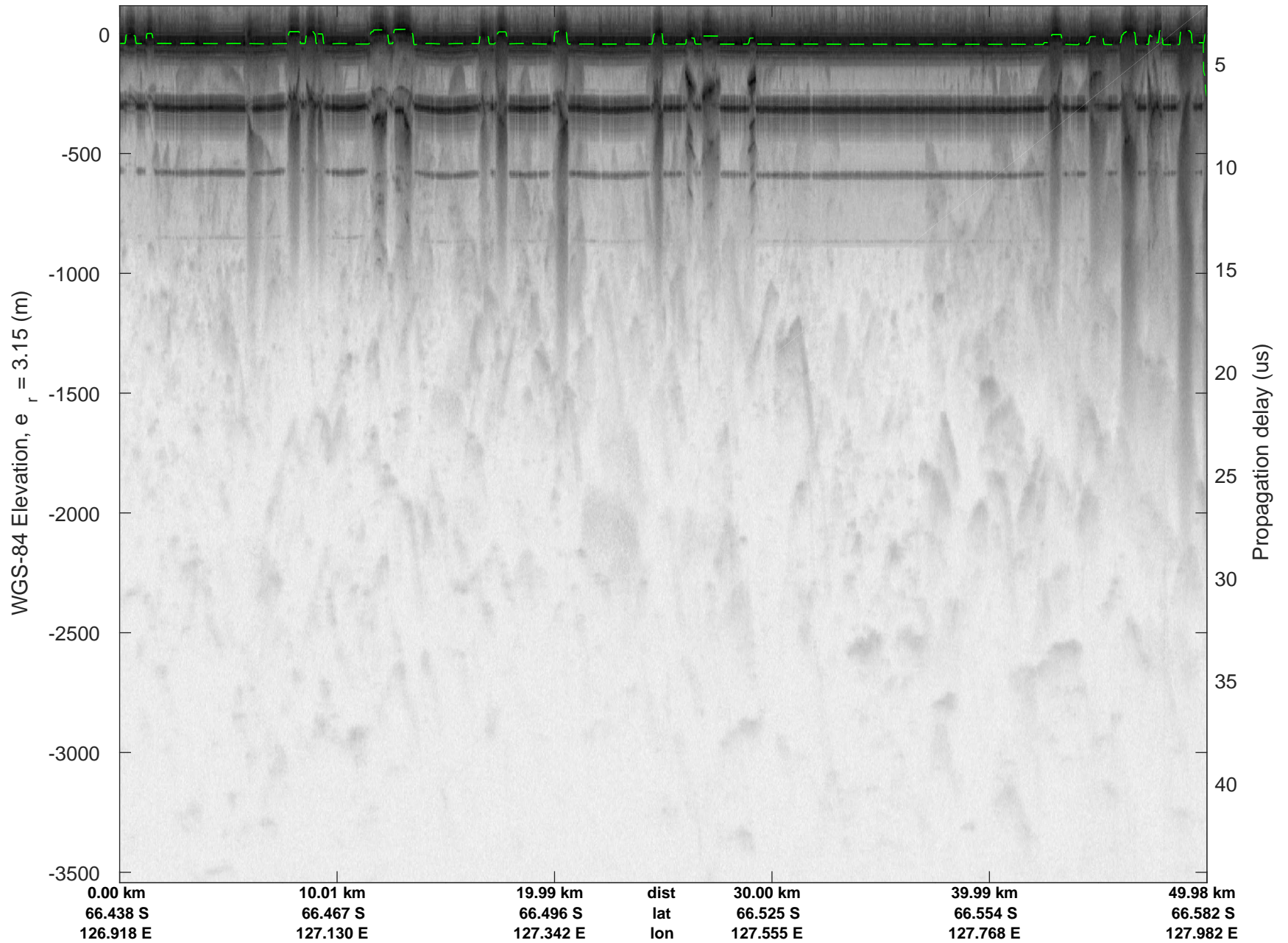
Holmes-Frost 01  
20191109\_01\_020  
Polar Stereograph -71N/0E

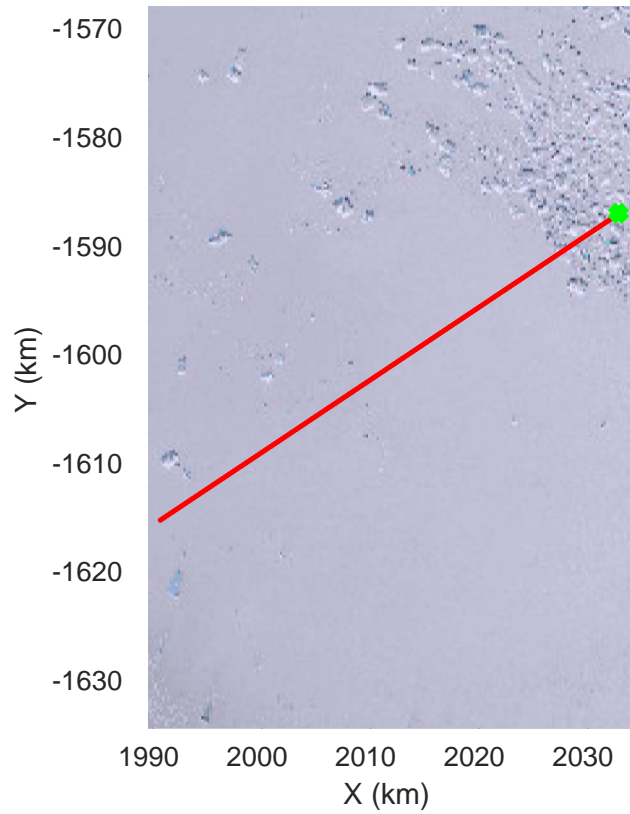
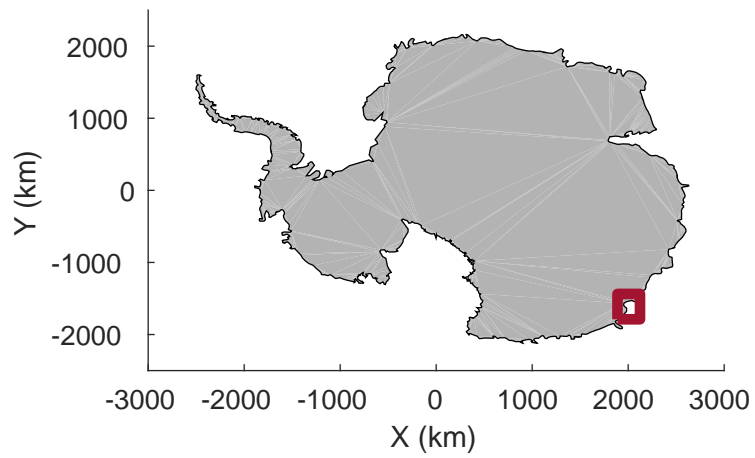


rds 2019\_Antarctica\_GV: "Holmes-Frost 01" 20191109\_01\_020: 01:25:23.5 to 01:31:41.8 GPS

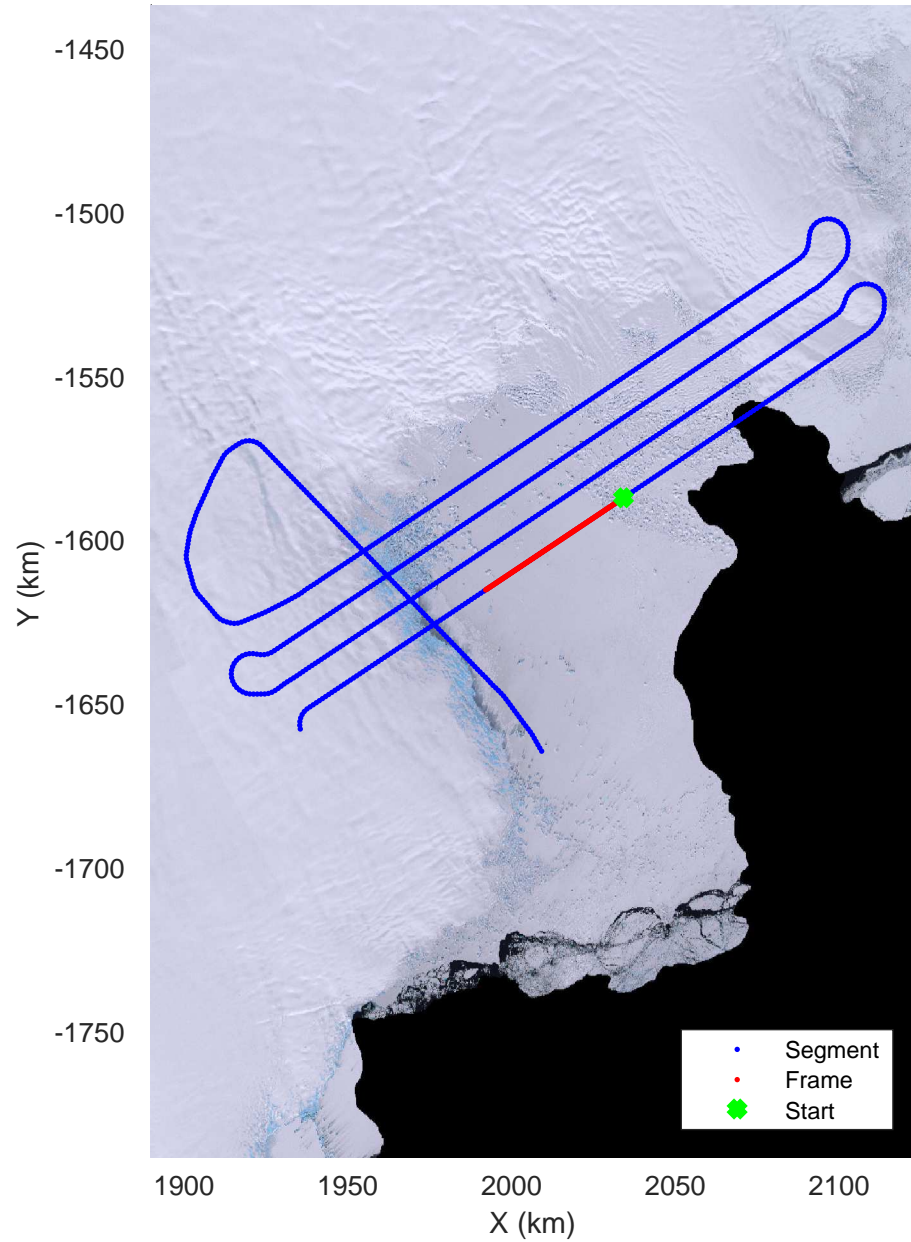


rds 2019\_Antarctica\_GV: "Holmes-Frost 01" 20191109\_01\_020: 01:25:23.5 to 01:31:41.8 GPS







Holmes-Frost 01  
20191109\_01\_021  
Polar Stereograph -71N/0E

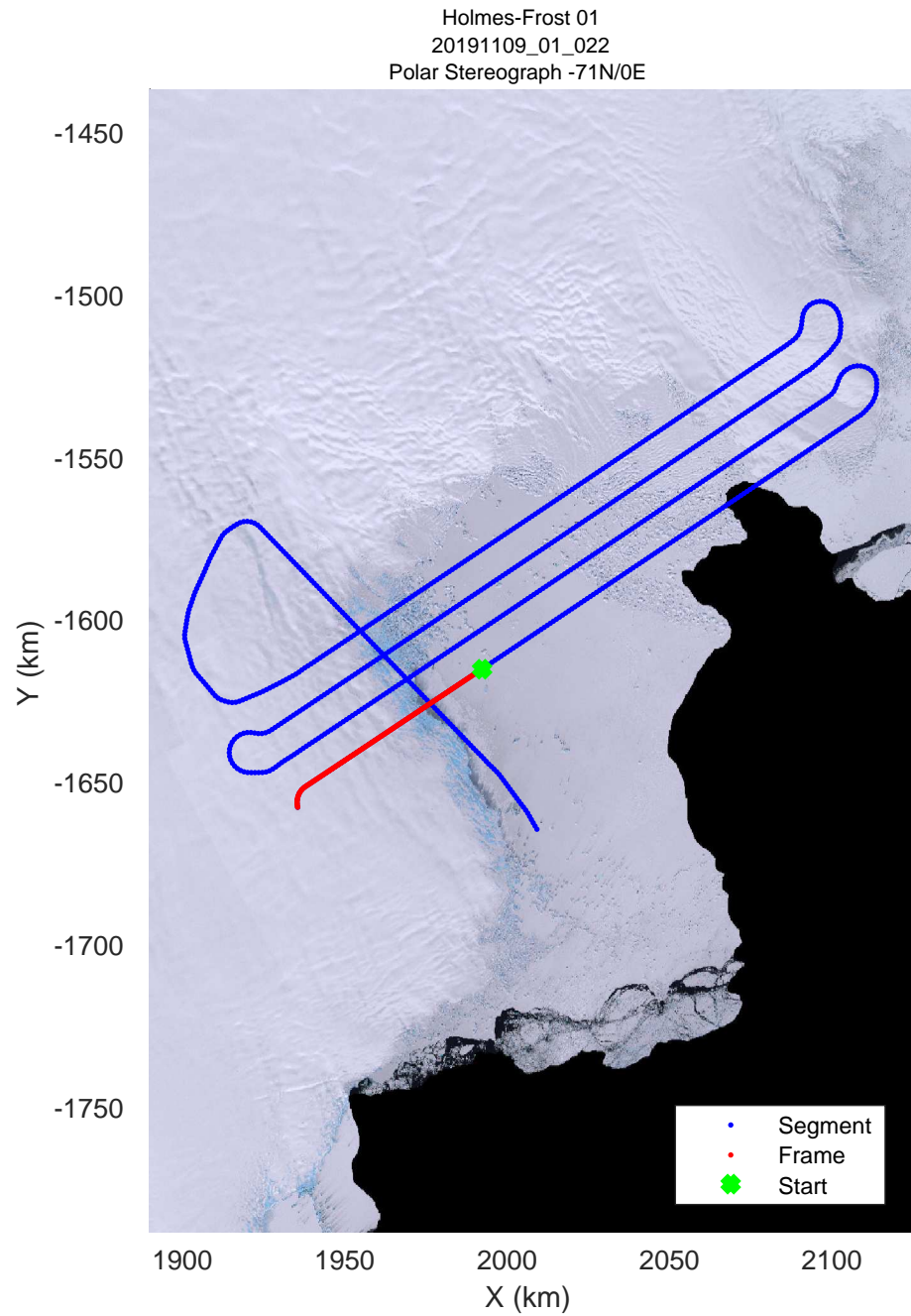
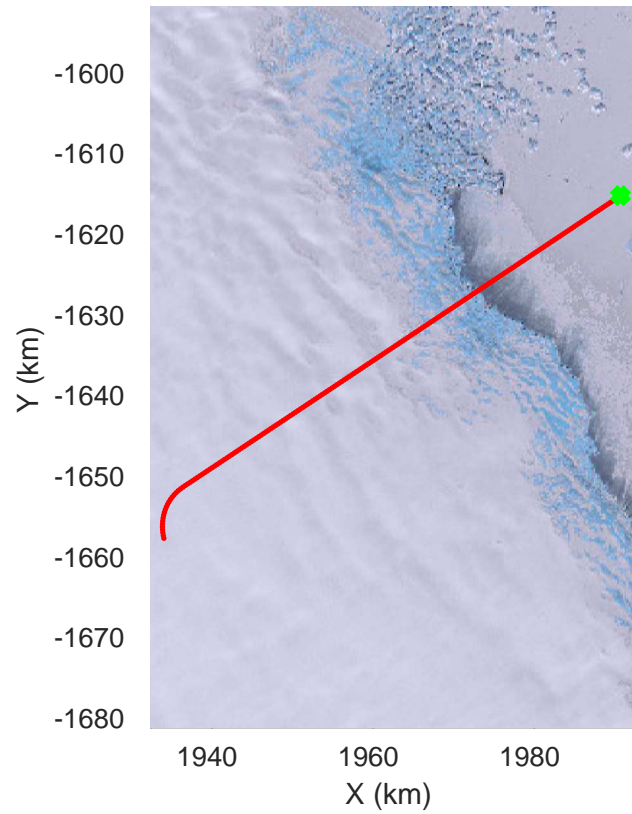
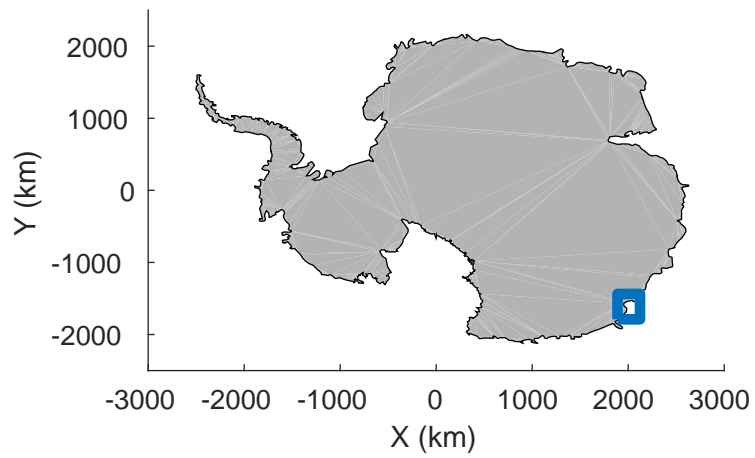


rds 2019\_Antarctica\_GV: "Holmes-Frost 01" 20191109\_01\_021: 01:31:41.9 to 01:38:03.9 GPS




rds 2019\_Antarctica\_GV: "Holmes-Frost 01" 20191109\_01\_021: 01:31:41.9 to 01:38:03.9 GPS







rds 2019\_Antarctica\_GV: "Holmes-Frost 01" 20191109\_01\_022: 01:38:04.0 to 01:47:03.0 GPS



rds 2019\_Antarctica\_GV: "Holmes-Frost 01" 20191109\_01\_022: 01:38:04.0 to 01:47:03.0 GPS

