
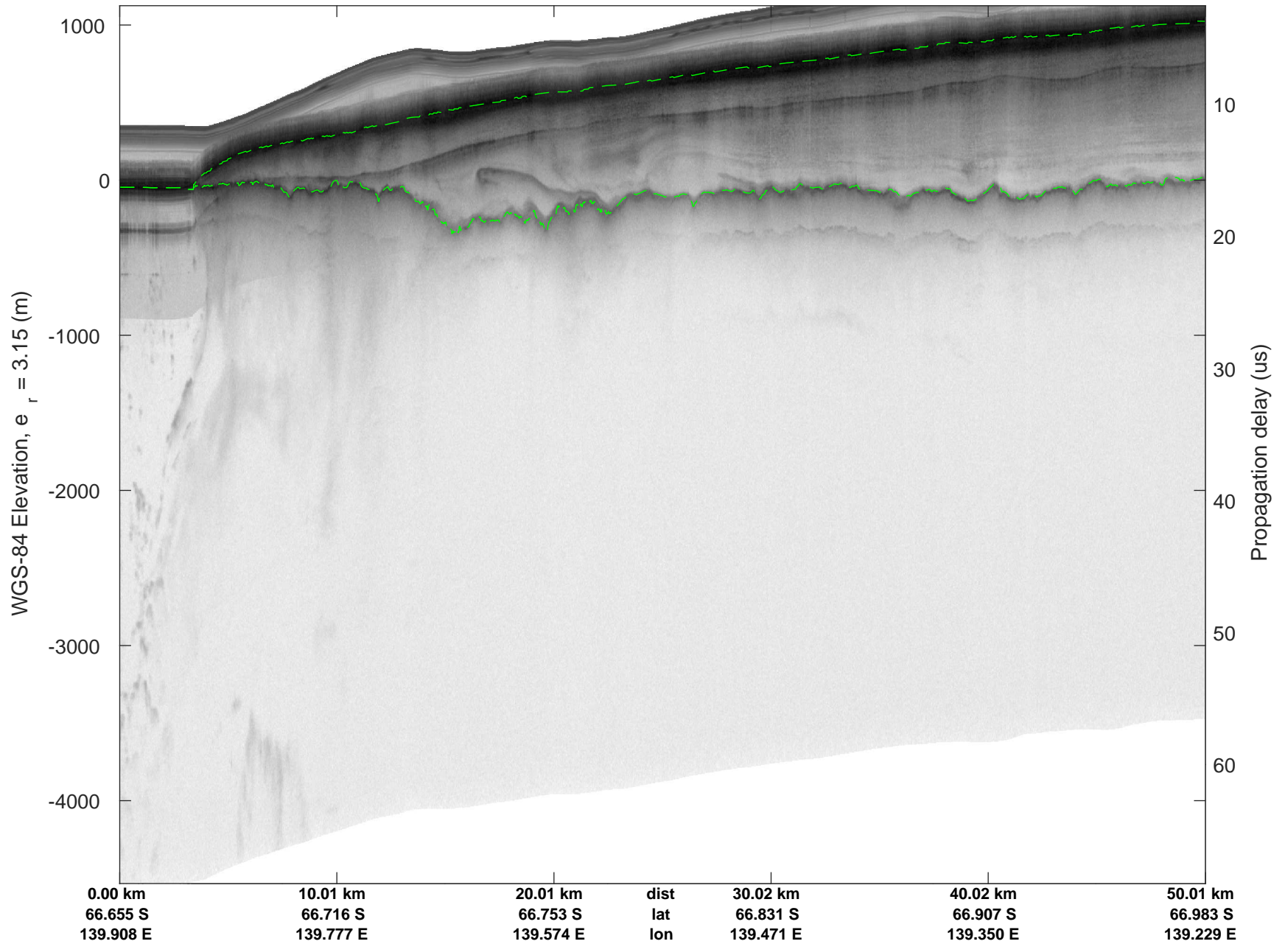
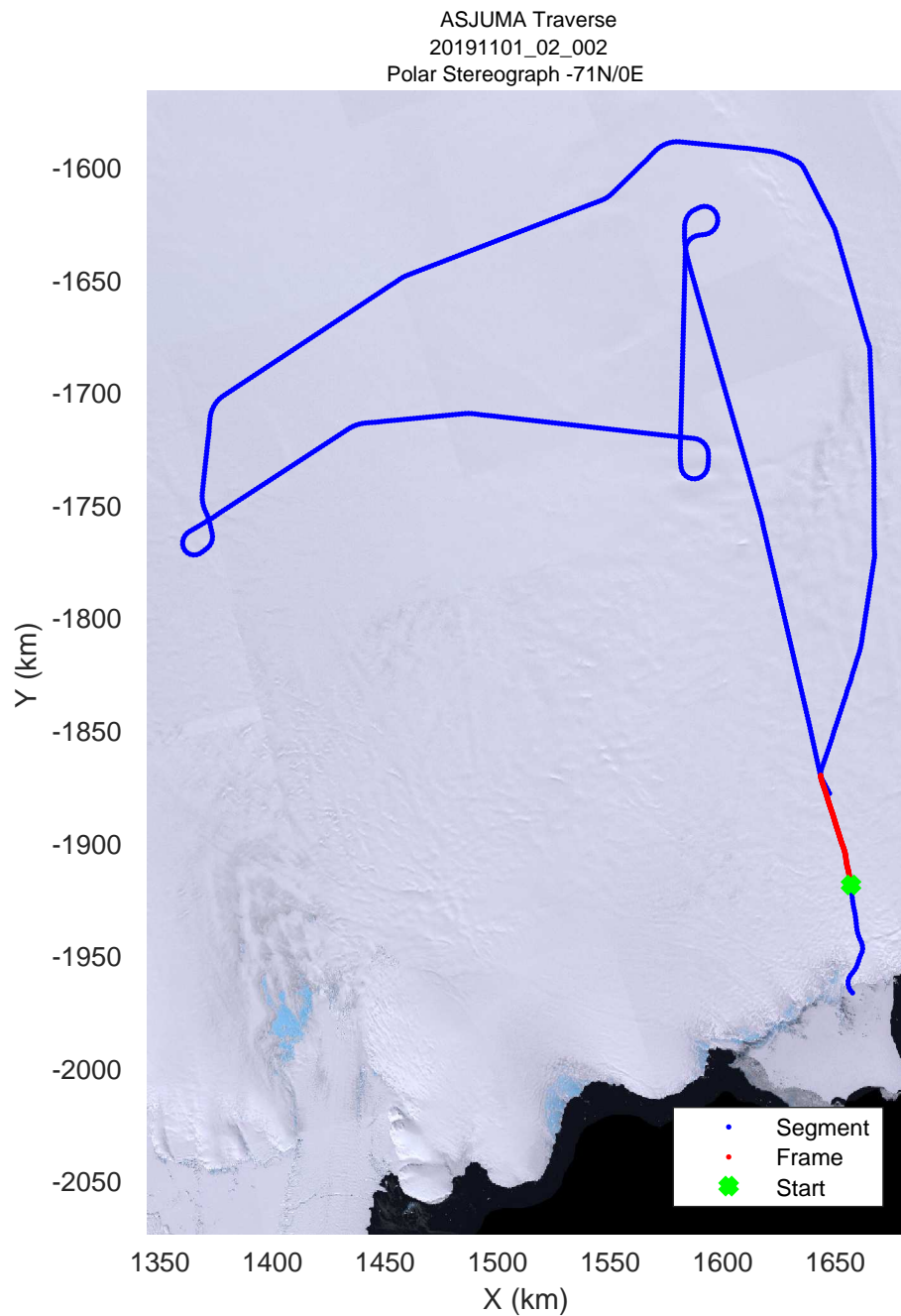
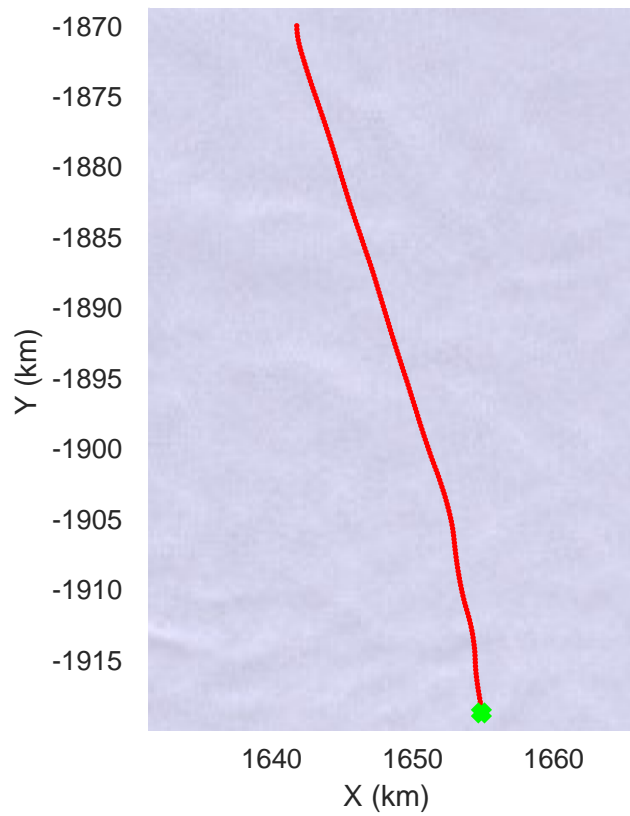
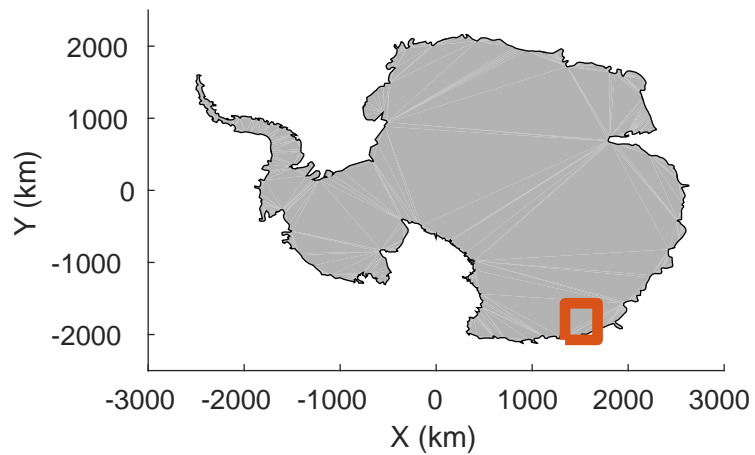


rds 2019\_Antarctica\_GV: "ASJUMA Traverse" 20191101\_02\_001: 01:19:07.4 to 01:25:42.3 GPS




rds 2019\_Antarctica\_GV: "ASJUMA Traverse" 20191101\_02\_001: 01:19:07.4 to 01:25:42.3 GPS

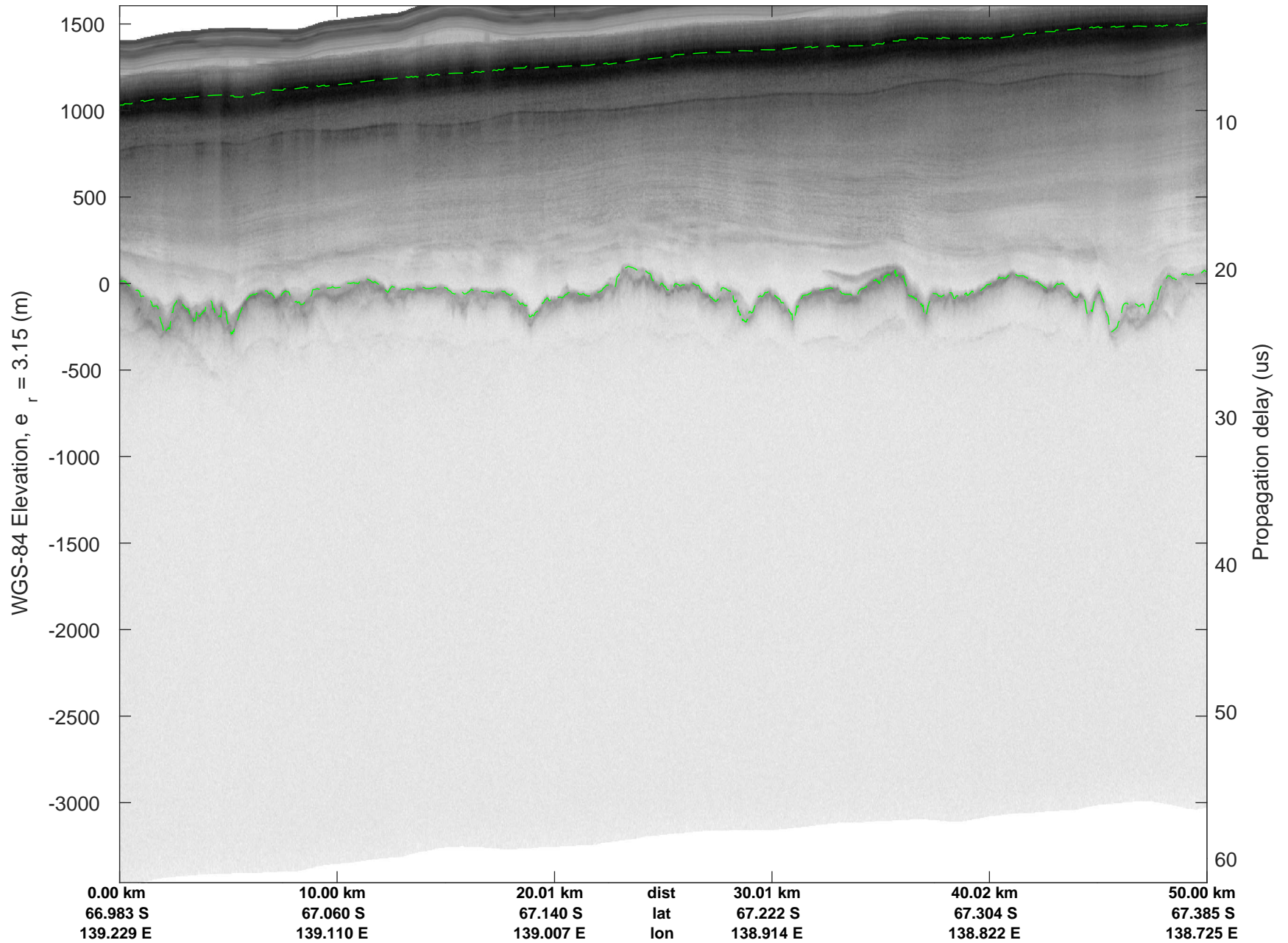


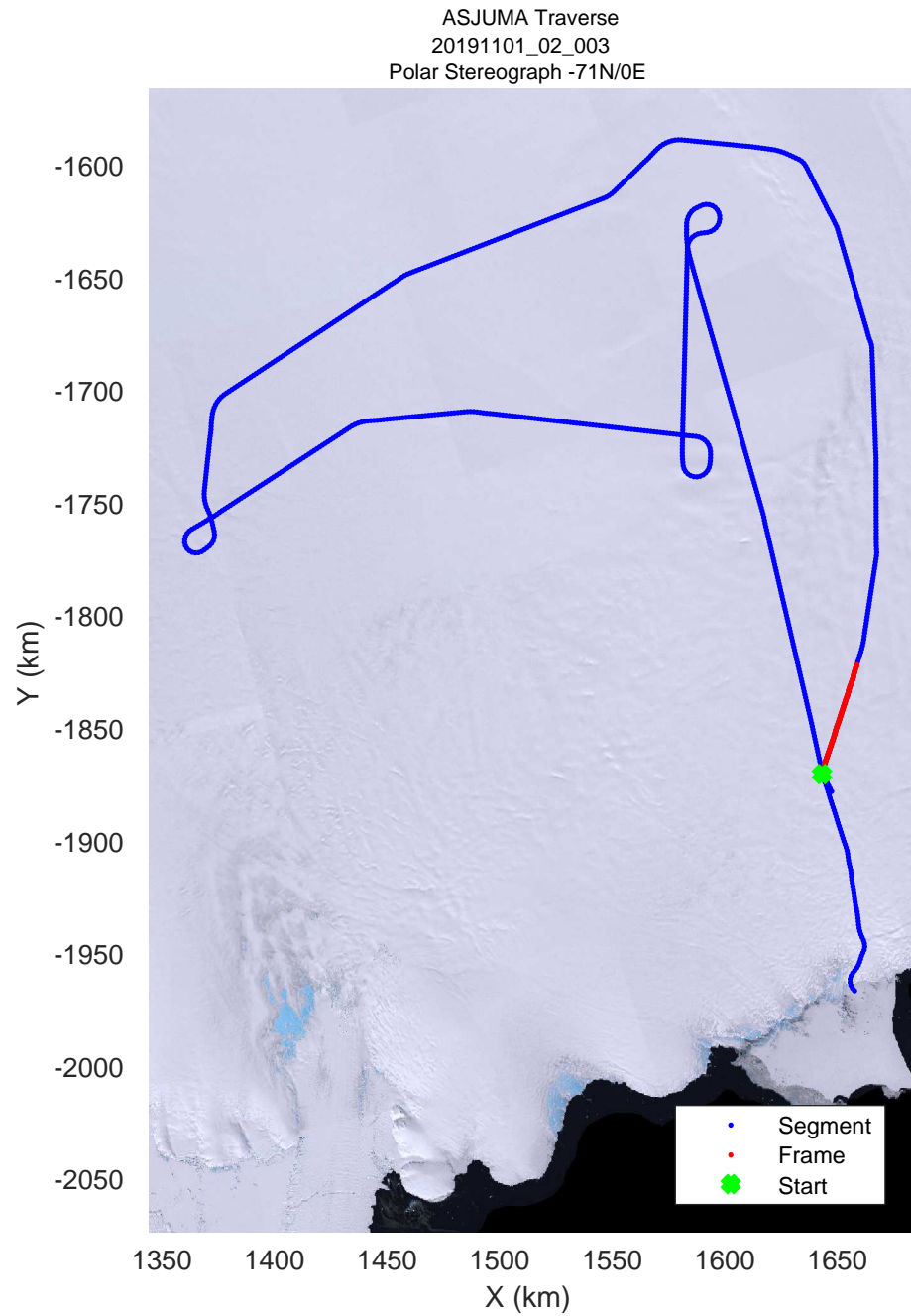
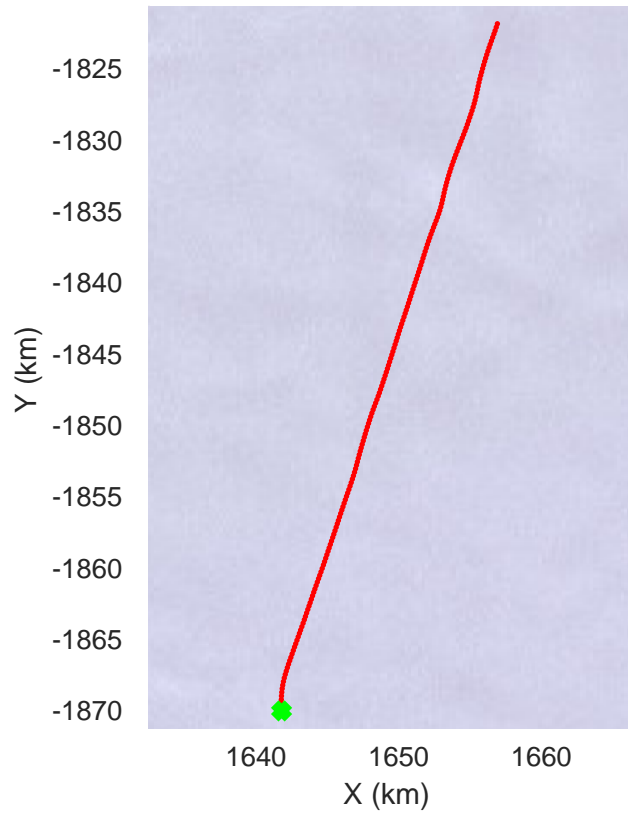
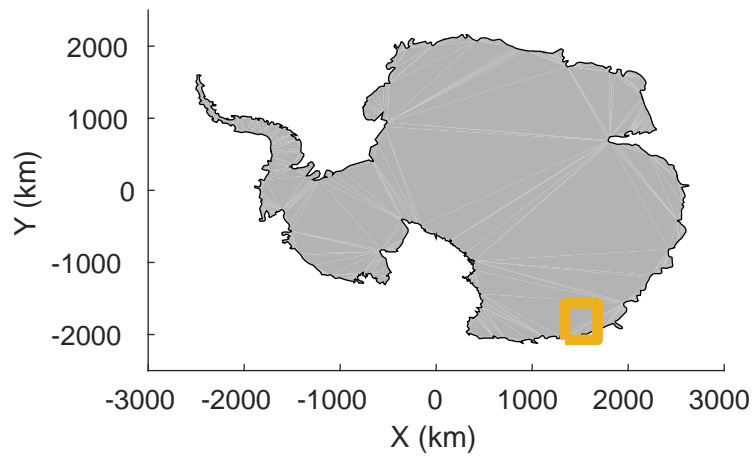


rds 2019\_Antarctica\_GV: "ASJUMA Traverse" 20191101\_02\_002: 01:25:42.4 to 01:32:13.6 GPS




rds 2019\_Antarctica\_GV: "ASJUMA Traverse" 20191101\_02\_002: 01:25:42.4 to 01:32:13.6 GPS



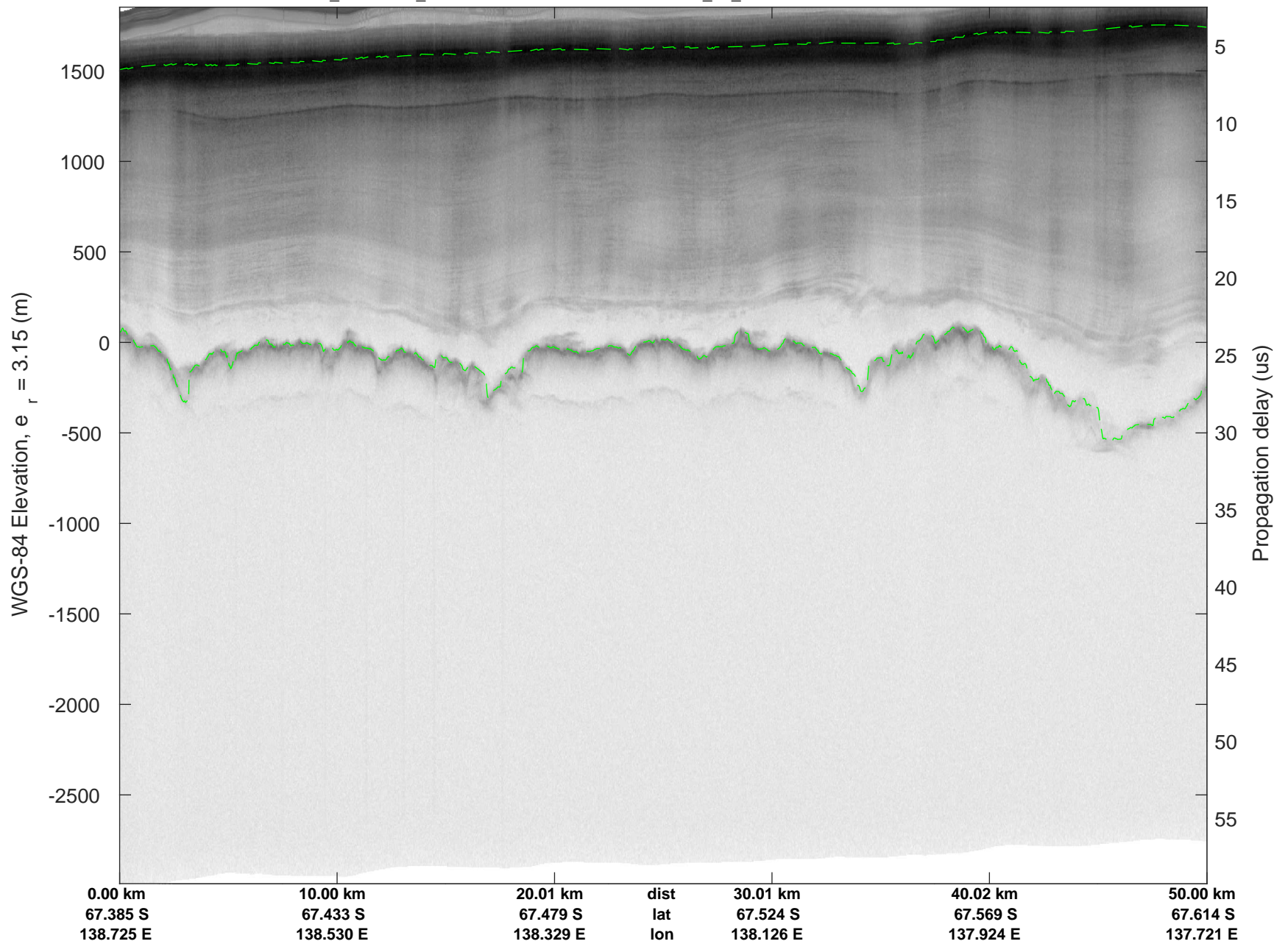


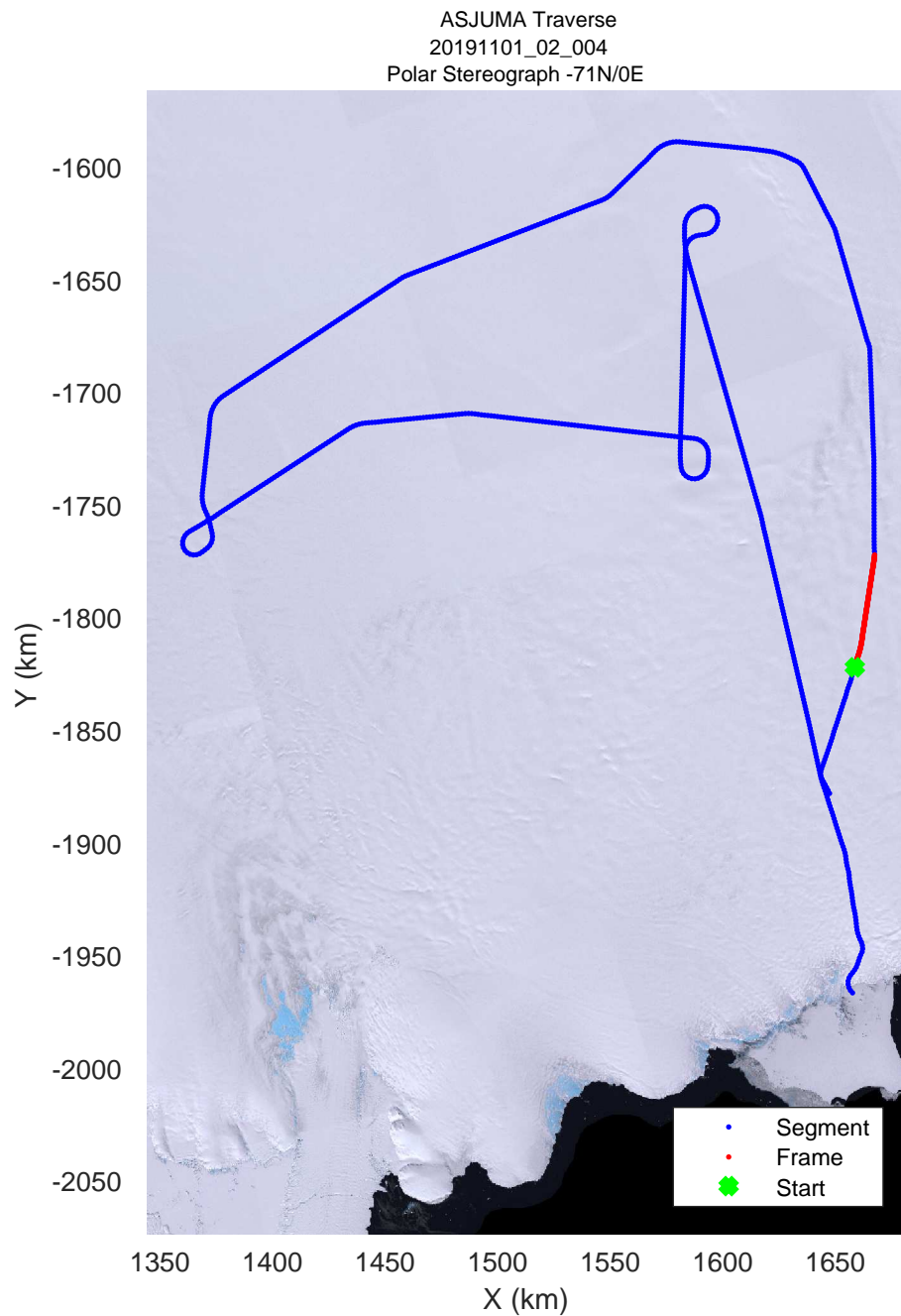
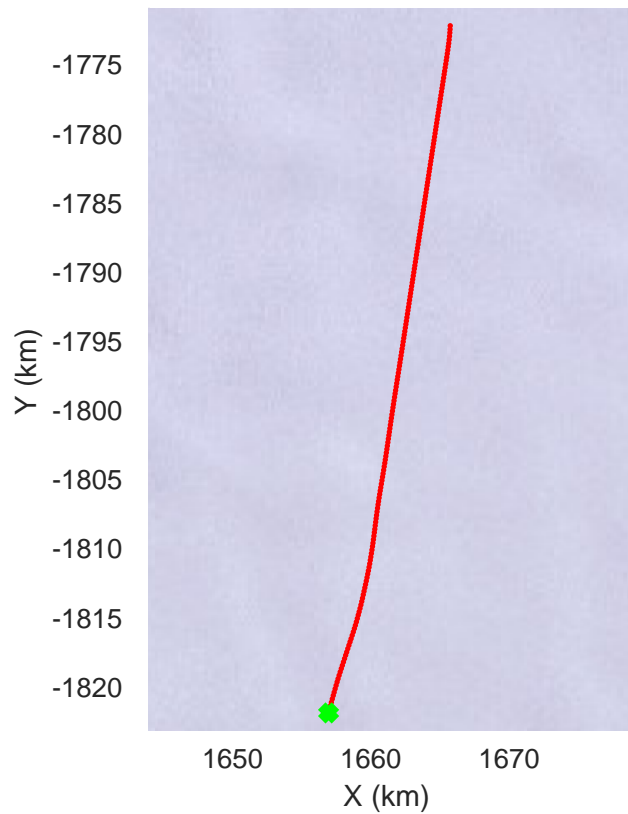
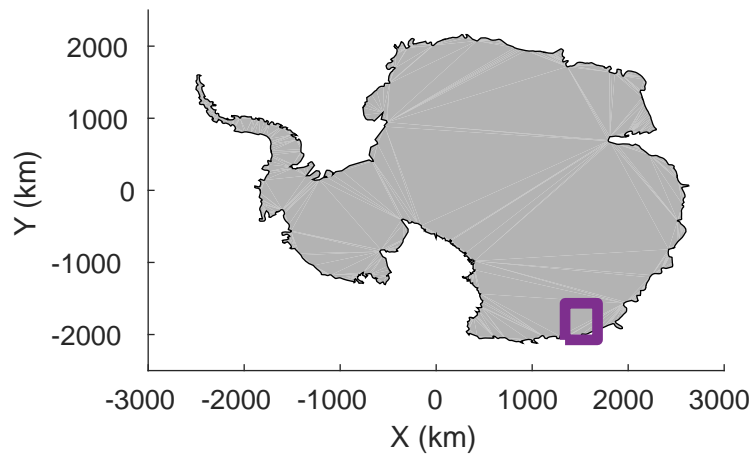
rds 2019\_Antarctica\_GV: "ASJUMA Traverse" 20191101\_02\_003: 01:32:13.7 to 01:38:39.0 GPS






rds 2019\_Antarctica\_GV: "ASJUMA Traverse" 20191101\_02\_003: 01:32:13.7 to 01:38:39.0 GPS

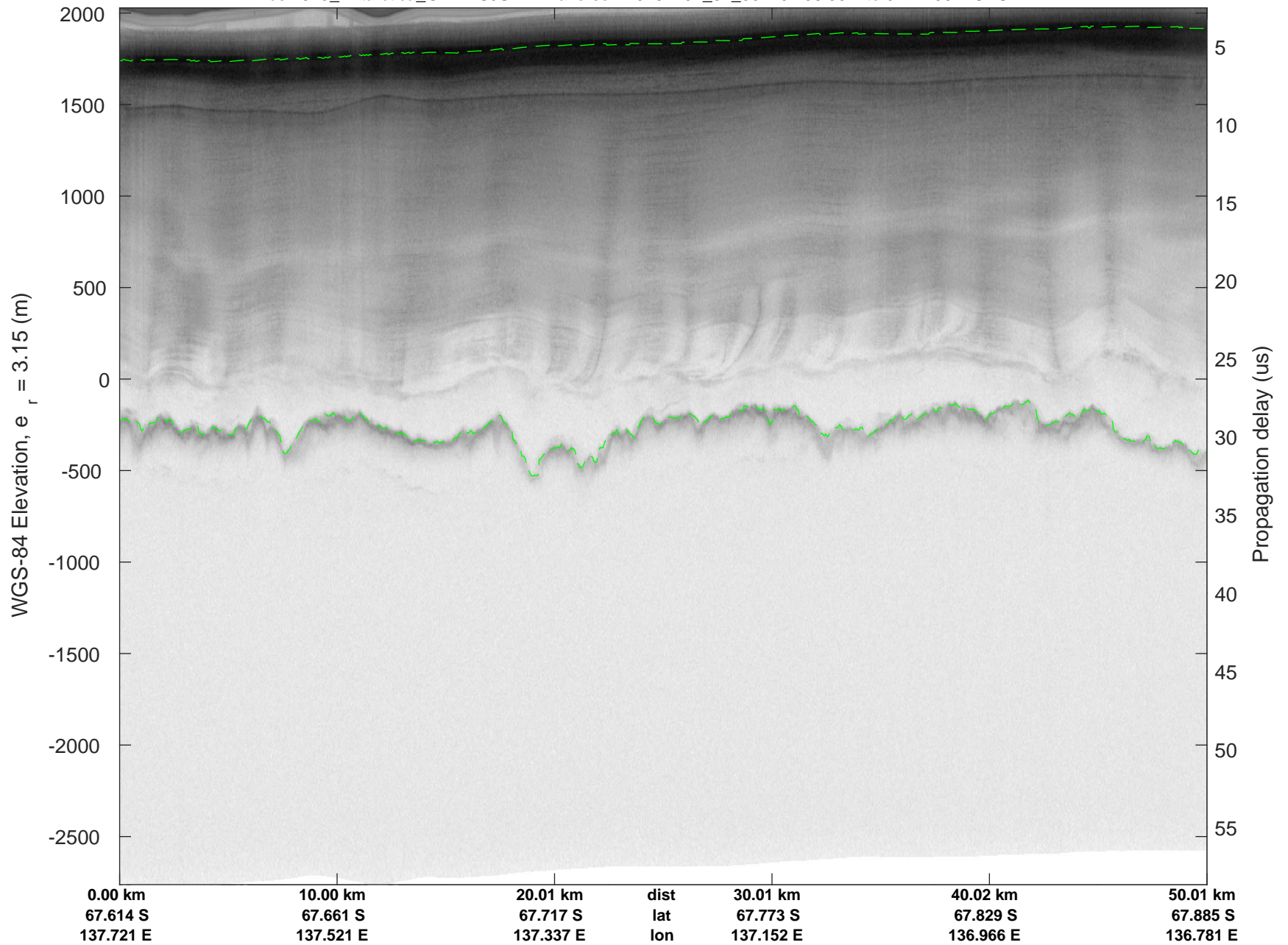


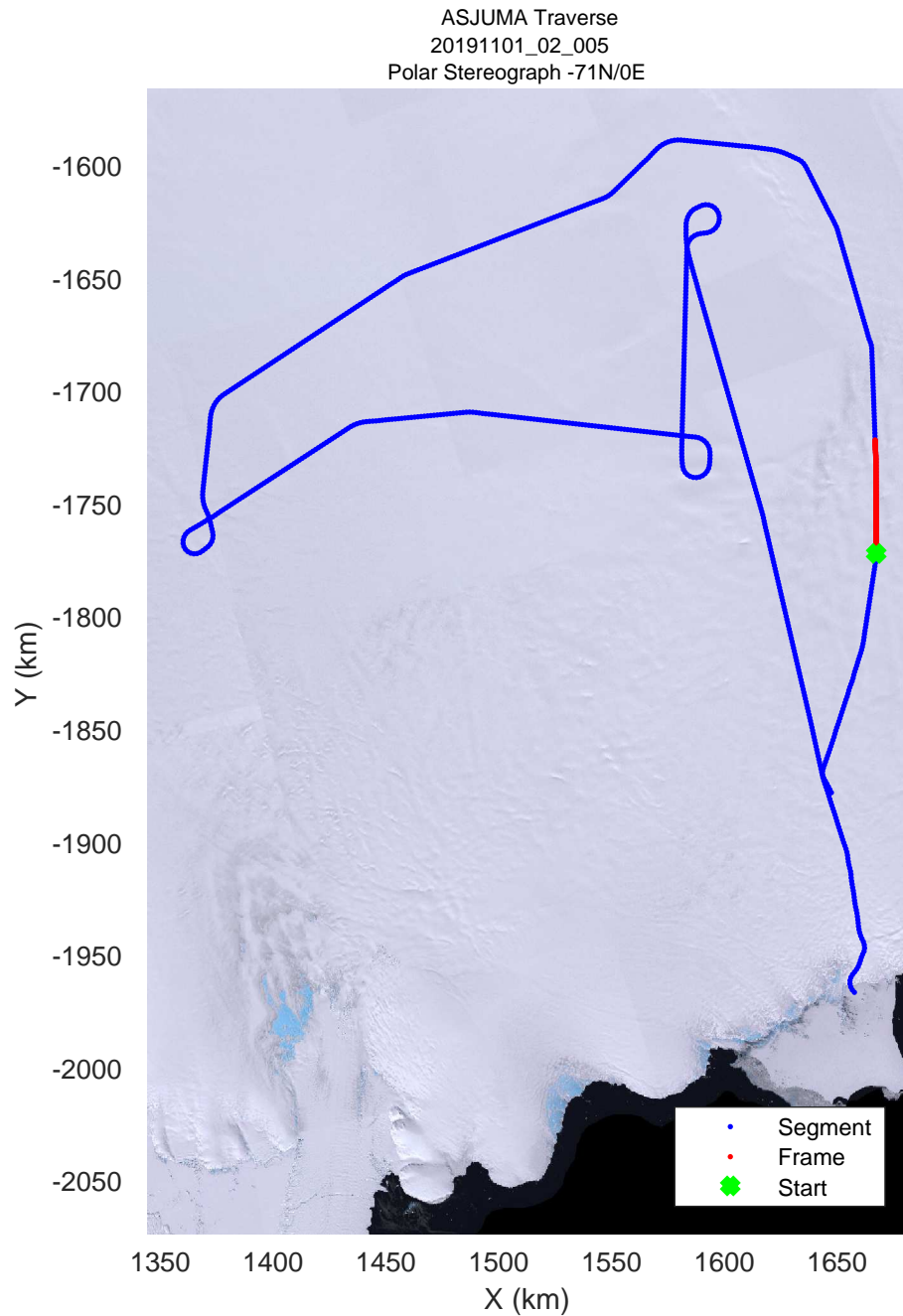

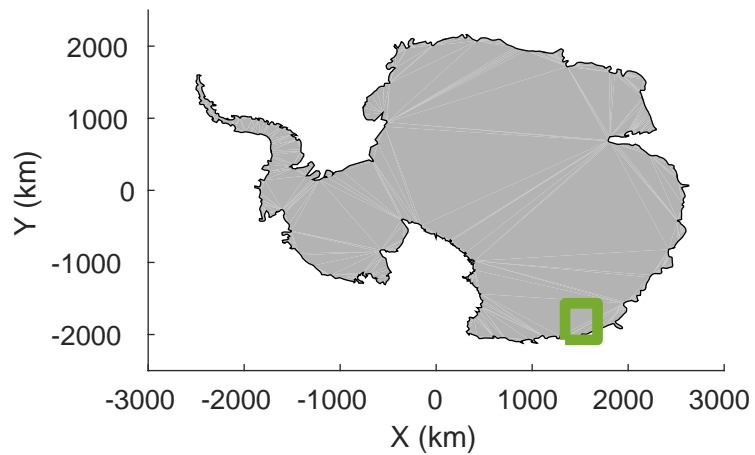


rds 2019\_Antarctica\_GV: "ASJUMA Traverse" 20191101\_02\_004: 01:38:39.1 to 01:44:56.7 GPS




rds 2019\_Antarctica\_GV: "ASJUMA Traverse" 20191101\_02\_004: 01:38:39.1 to 01:44:56.7 GPS




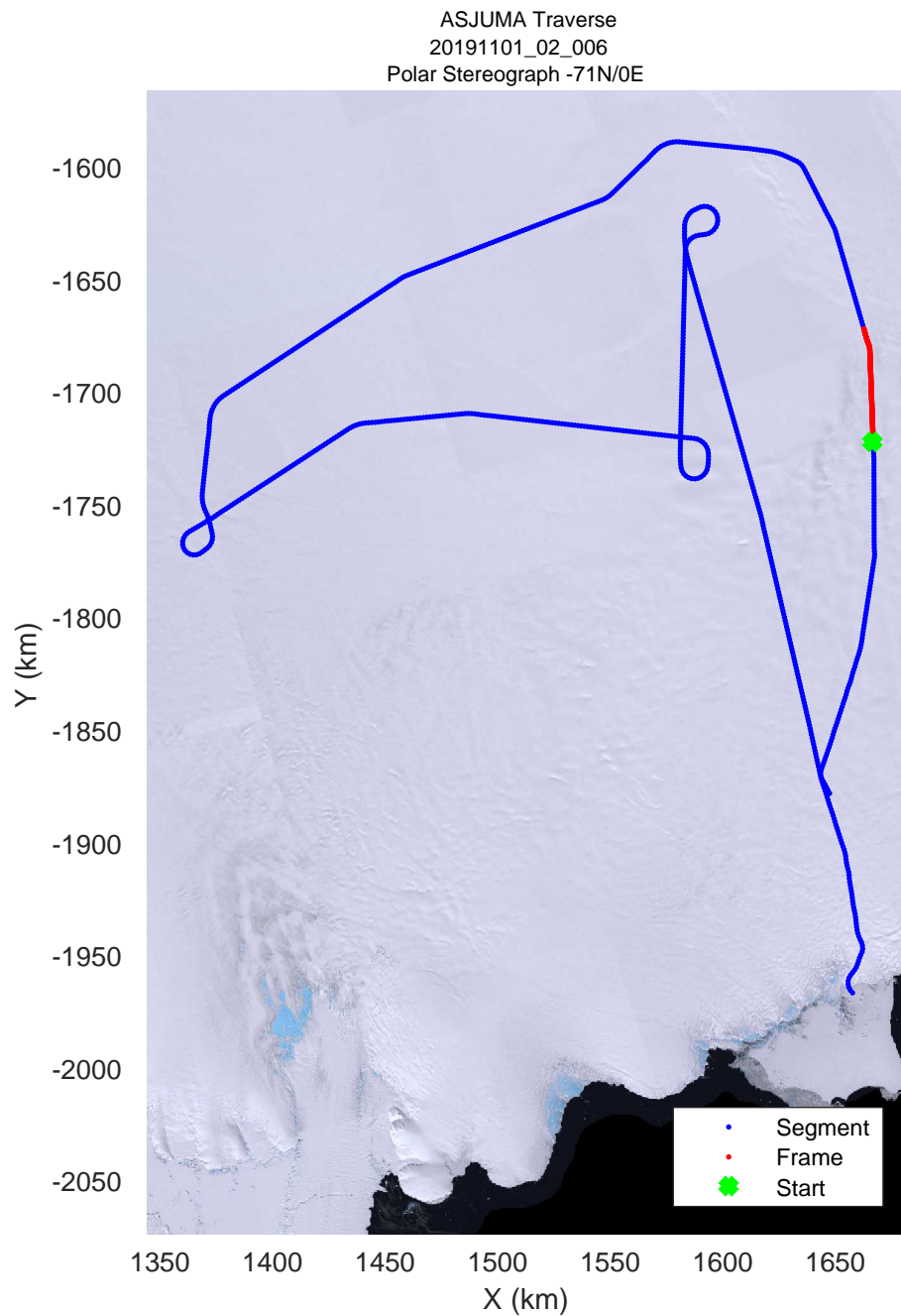
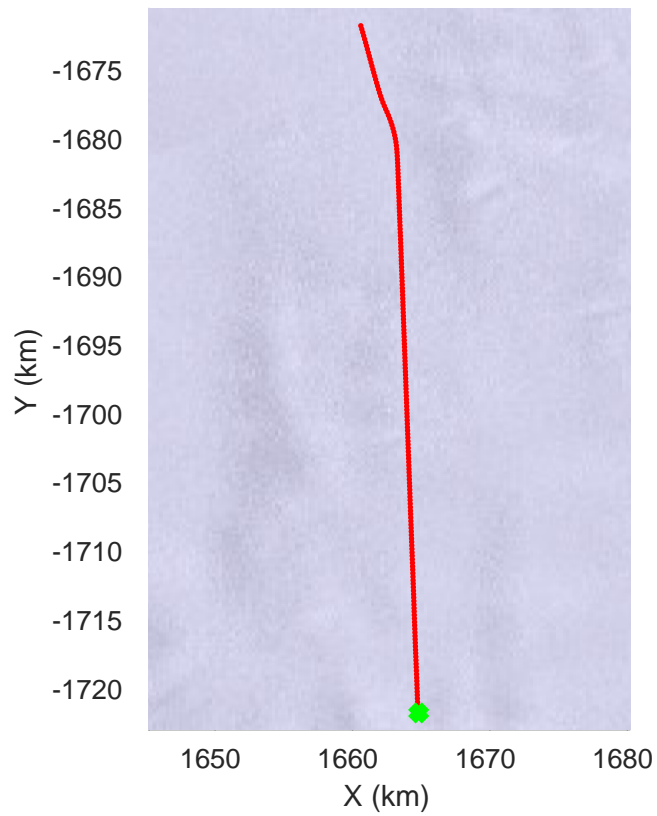
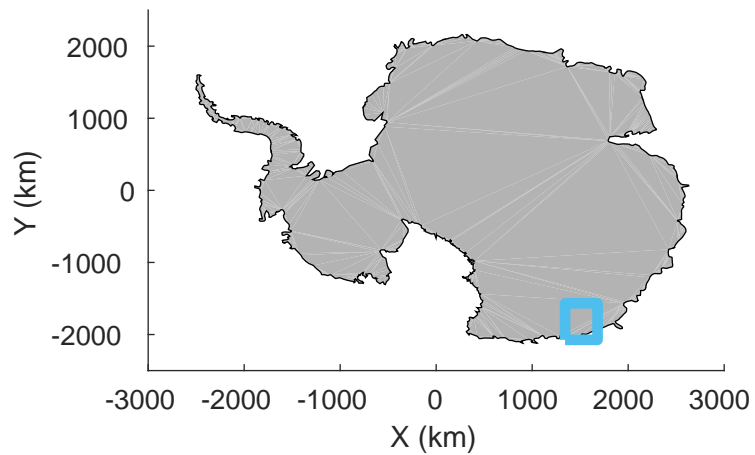


rds 2019\_Antarctica\_GV: "ASJUMA Traverse" 20191101\_02\_005: 01:44:56.8 to 01:51:08.1 GPS




rds 2019\_Antarctica\_GV: "ASJUMA Traverse" 20191101\_02\_005: 01:44:56.8 to 01:51:08.1 GPS



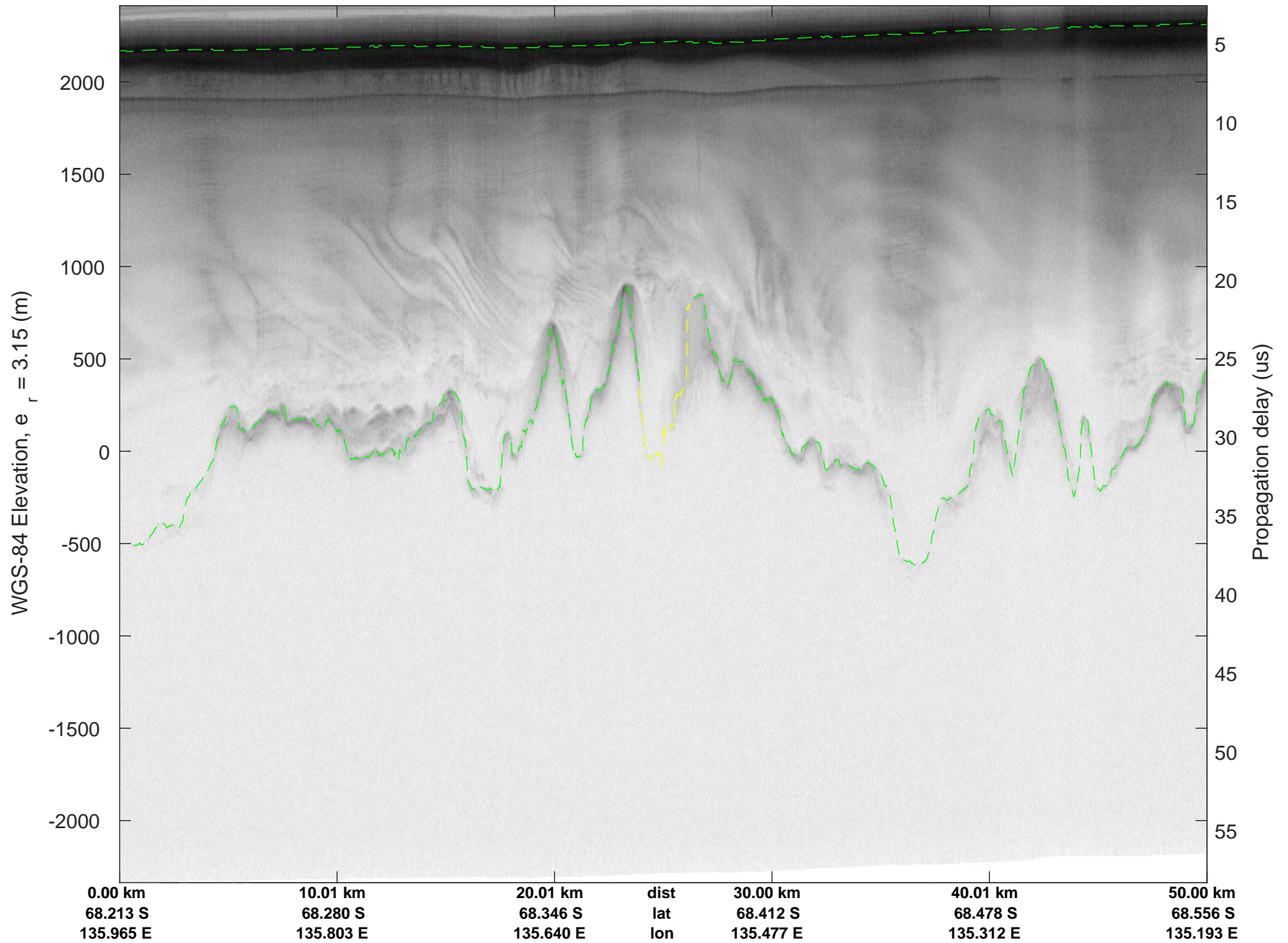


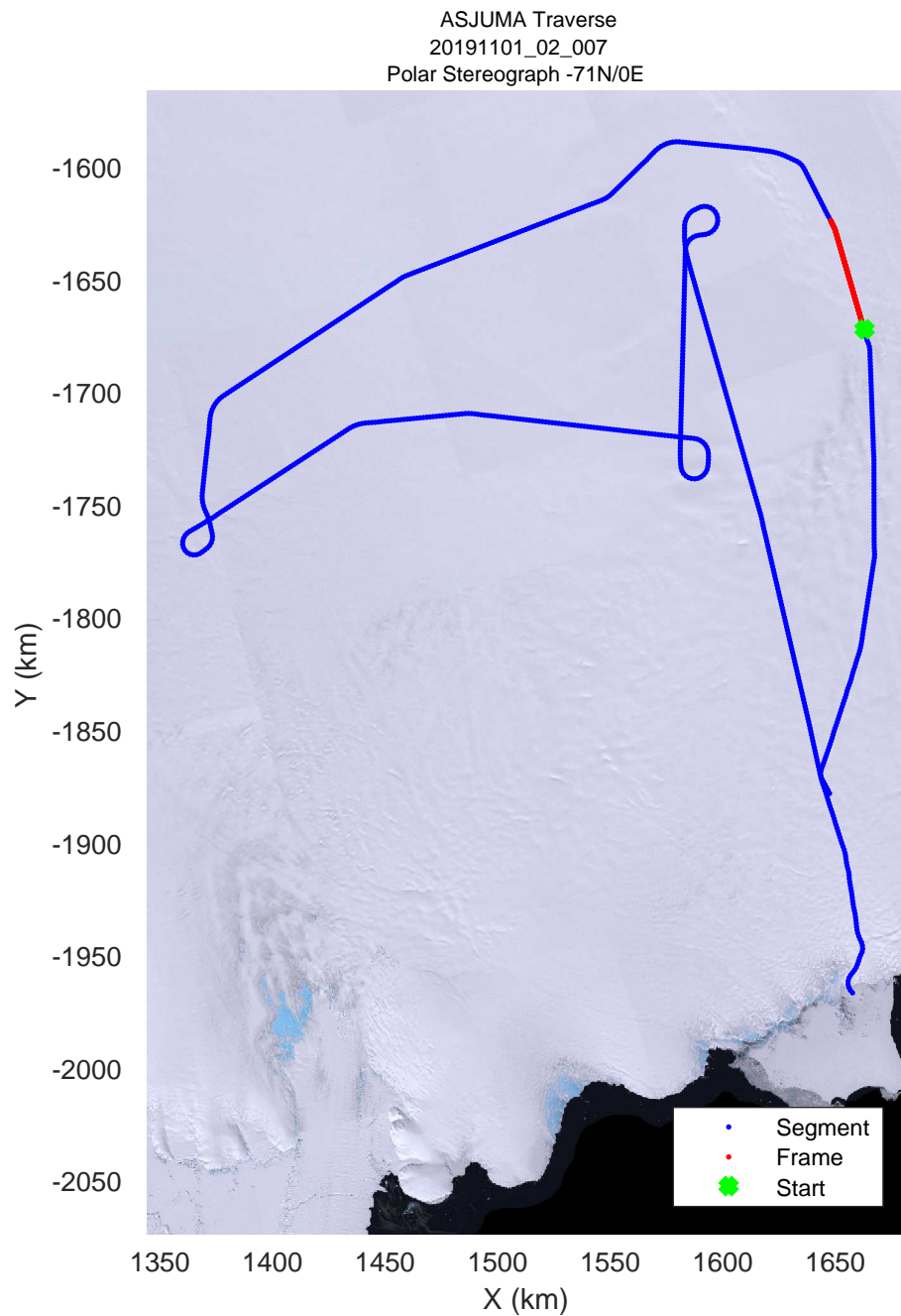
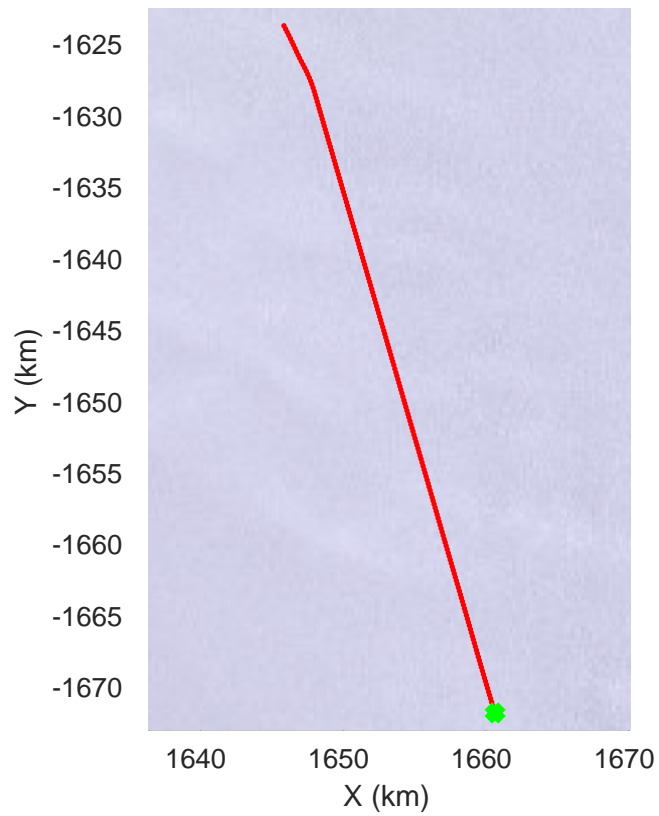
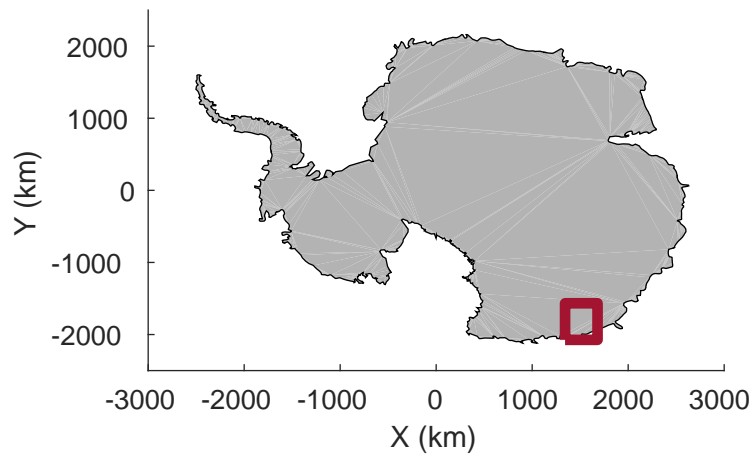


rds 2019\_Antarctica\_GV: "ASJUMA Traverse" 20191101\_02\_006: 01:51:08.3 to 01:57:15.3 GPS

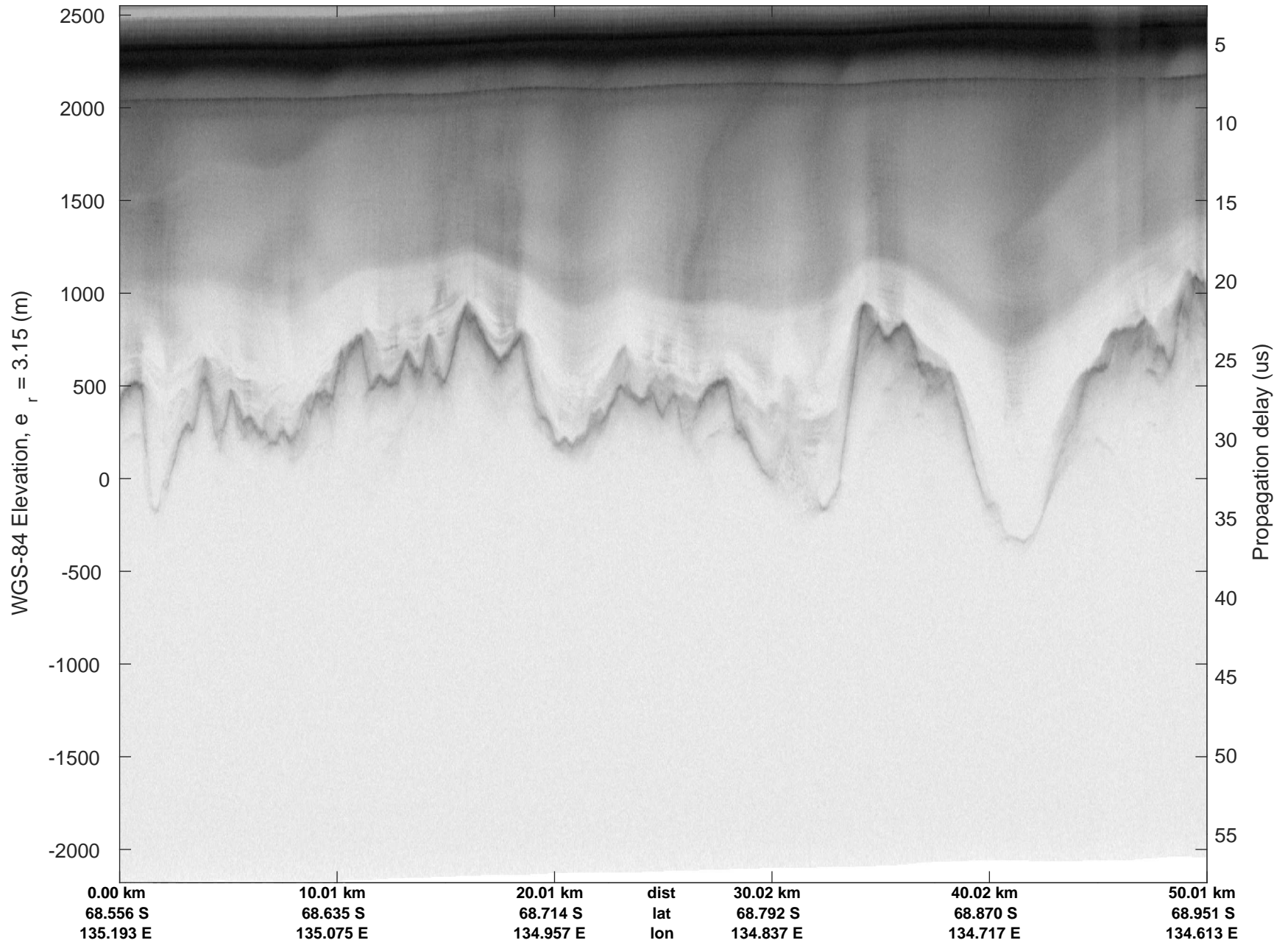


rds 2019\_Antarctica\_GV: "ASJUMA Traverse" 20191101\_02\_006: 01:51:08.3 to 01:57:15.3 GPS

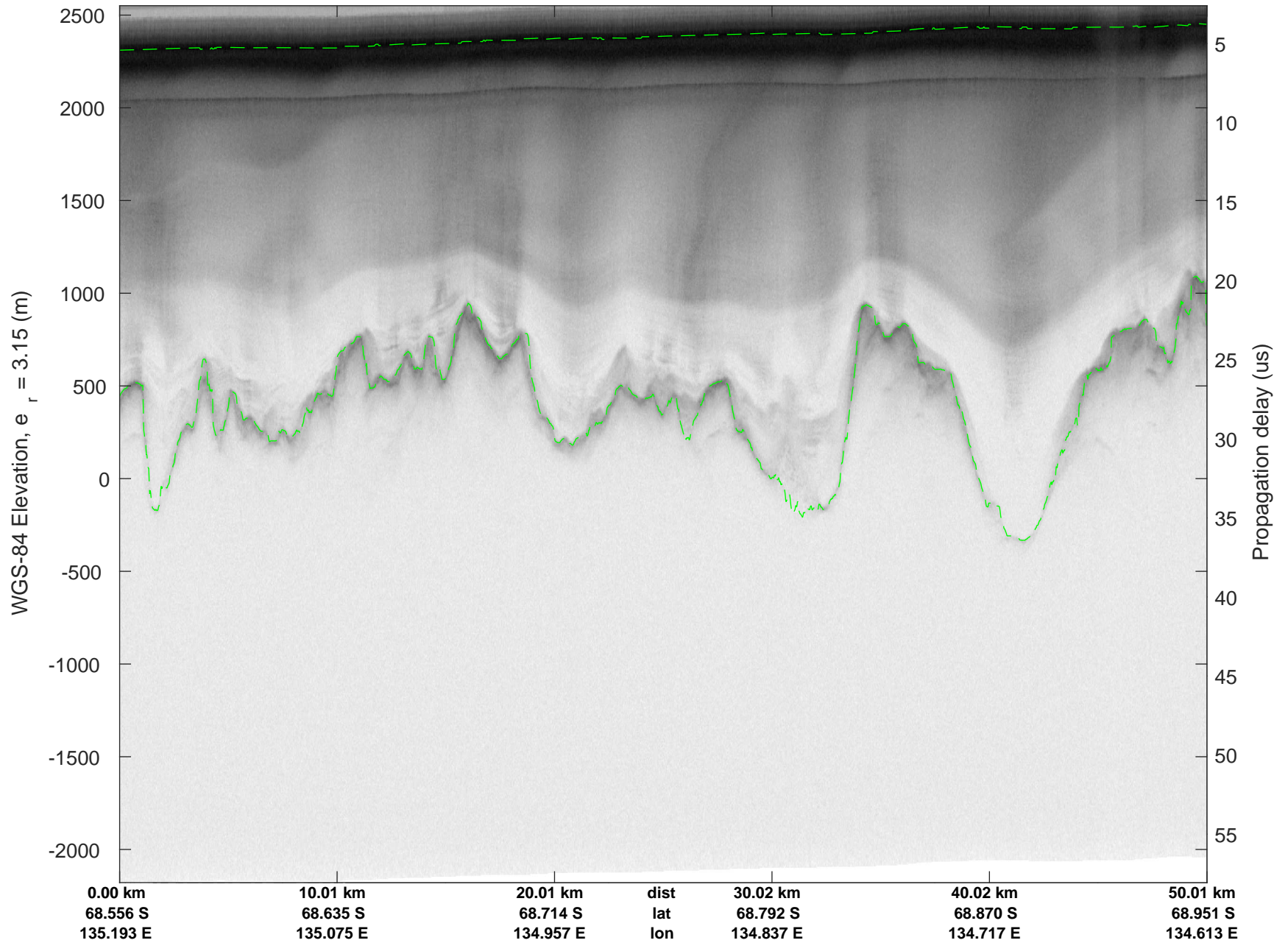


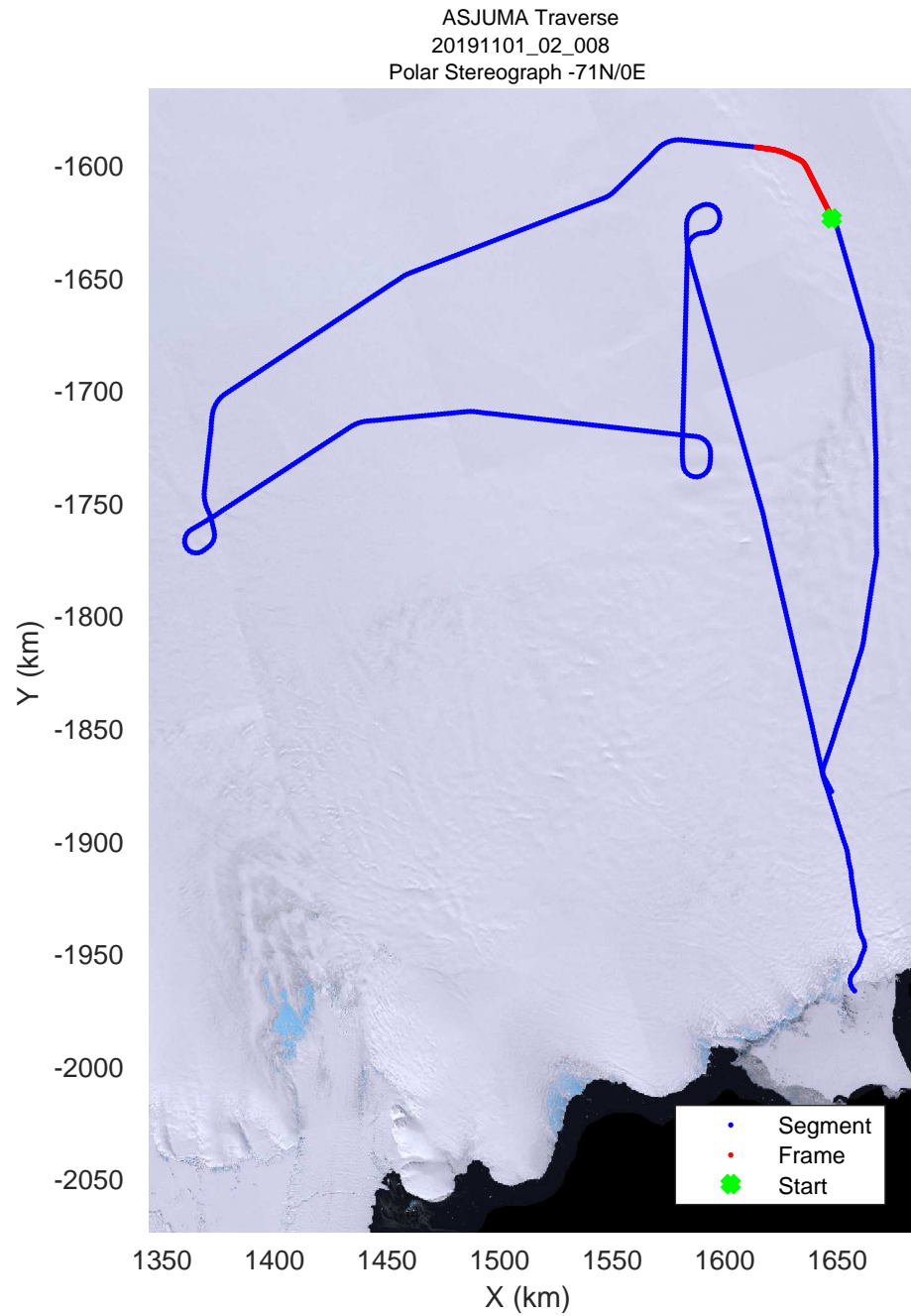
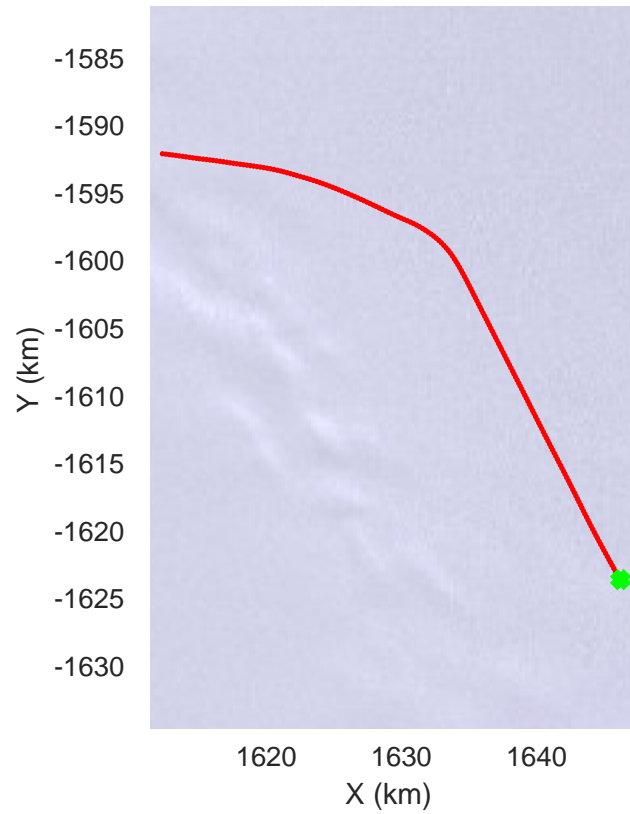
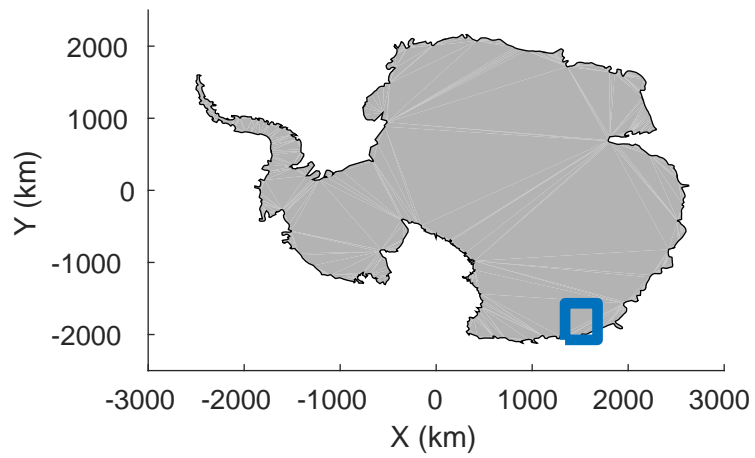


rds 2019\_Antarctica\_GV: "ASJUMA Traverse" 20191101\_02\_007: 01:57:15.4 to 02:03:21.4 GPS

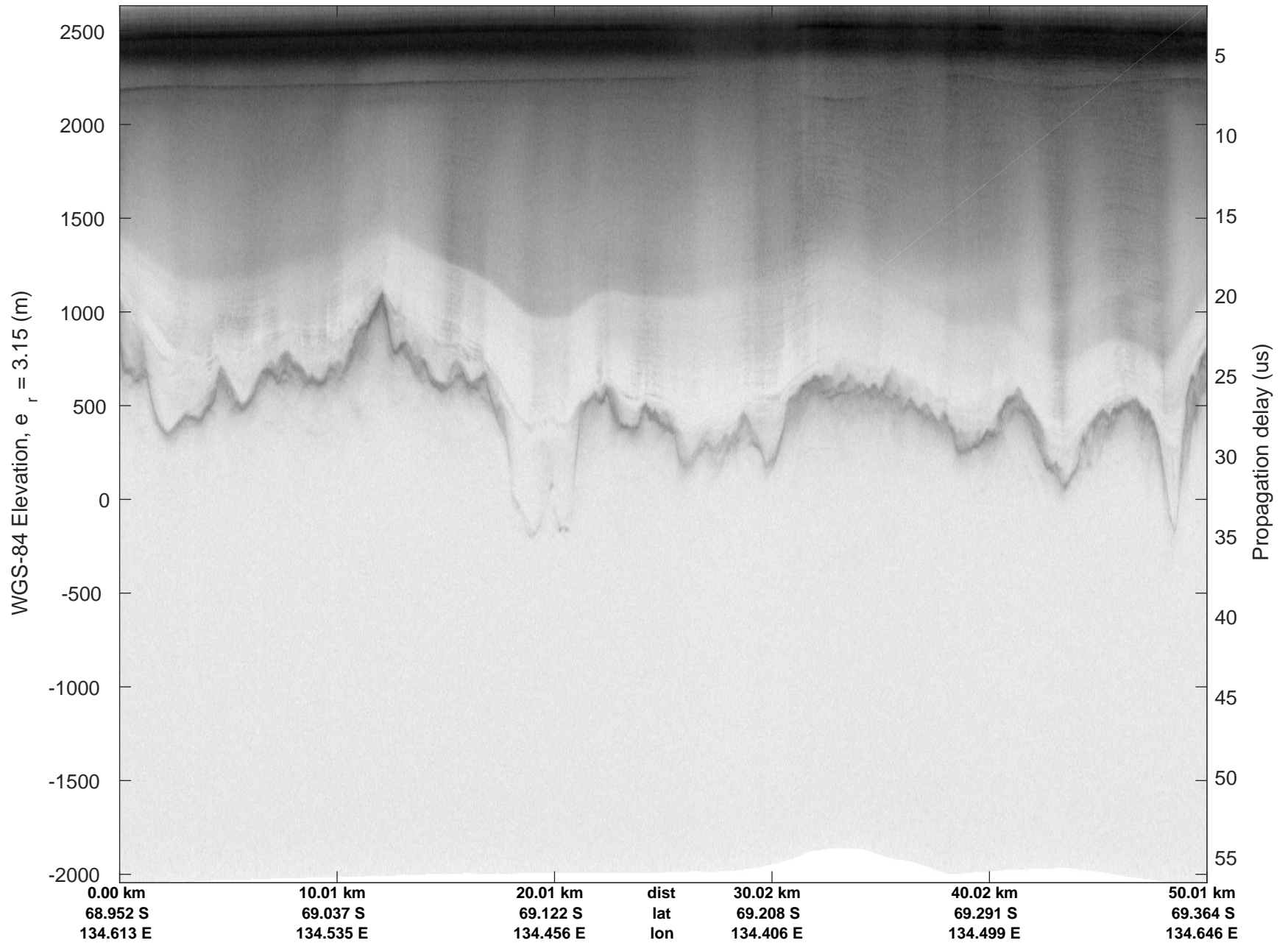


rds 2019\_Antarctica\_GV: "ASJUMA Traverse" 20191101\_02\_007: 01:57:15.4 to 02:03:21.4 GPS

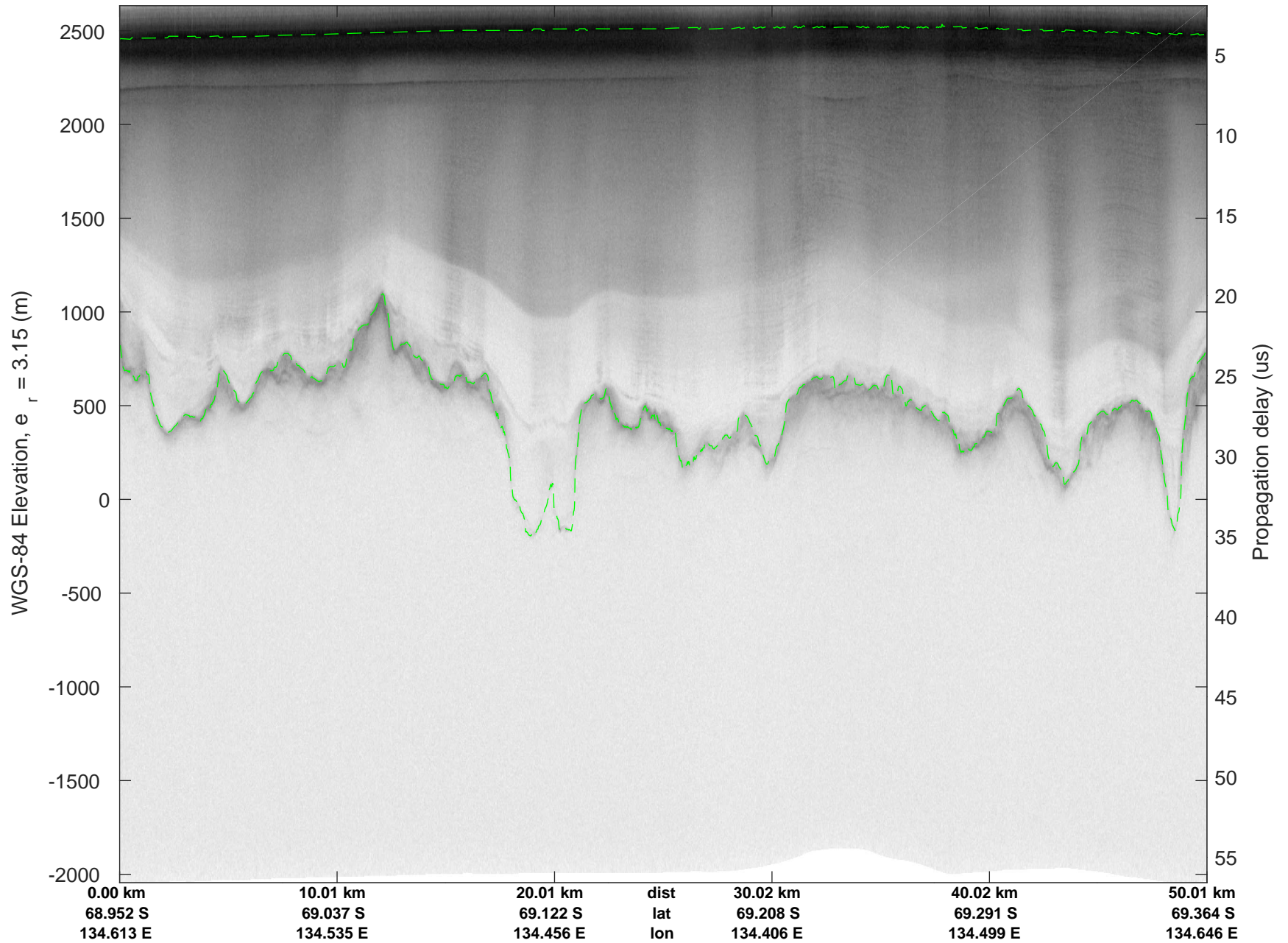




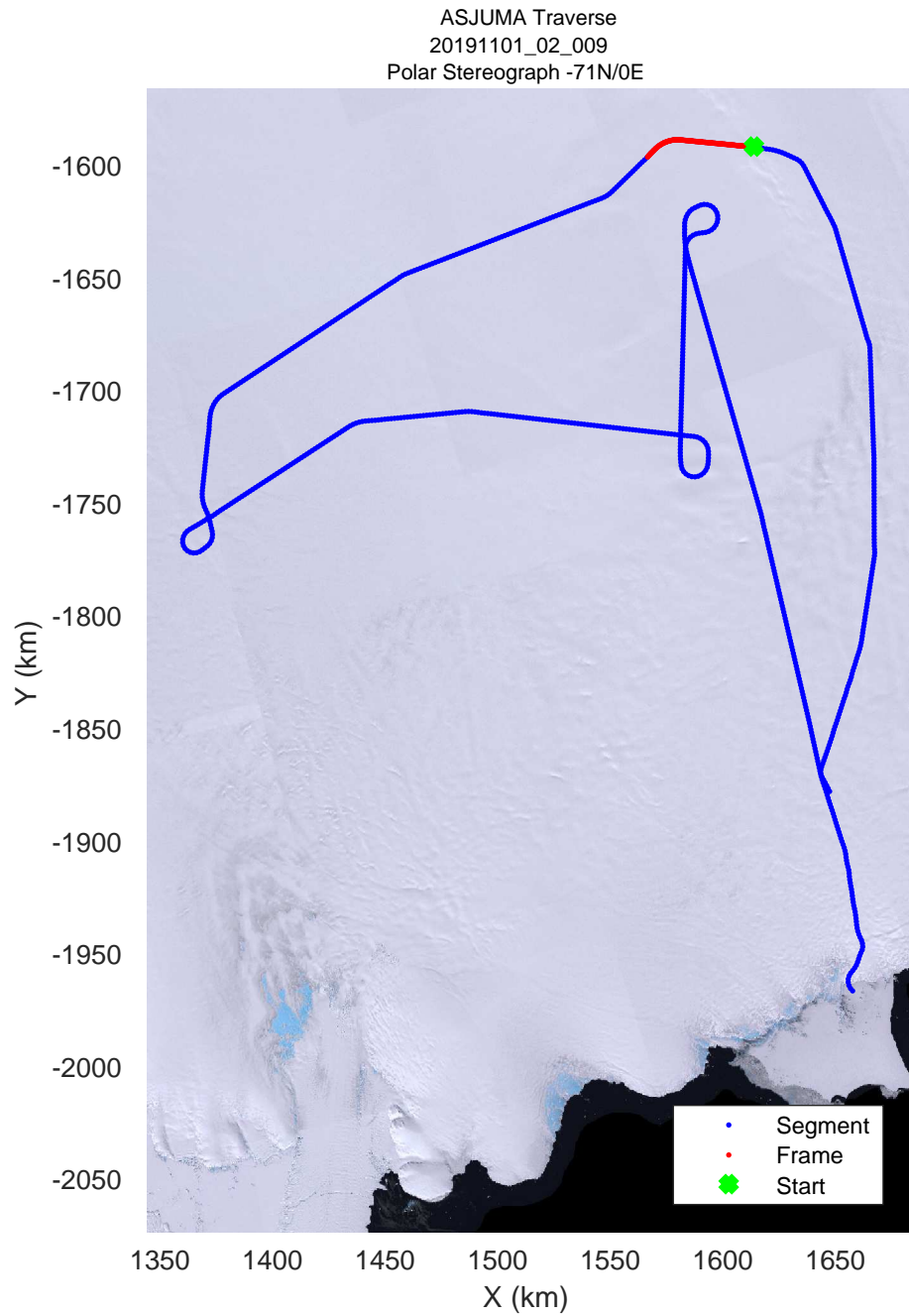
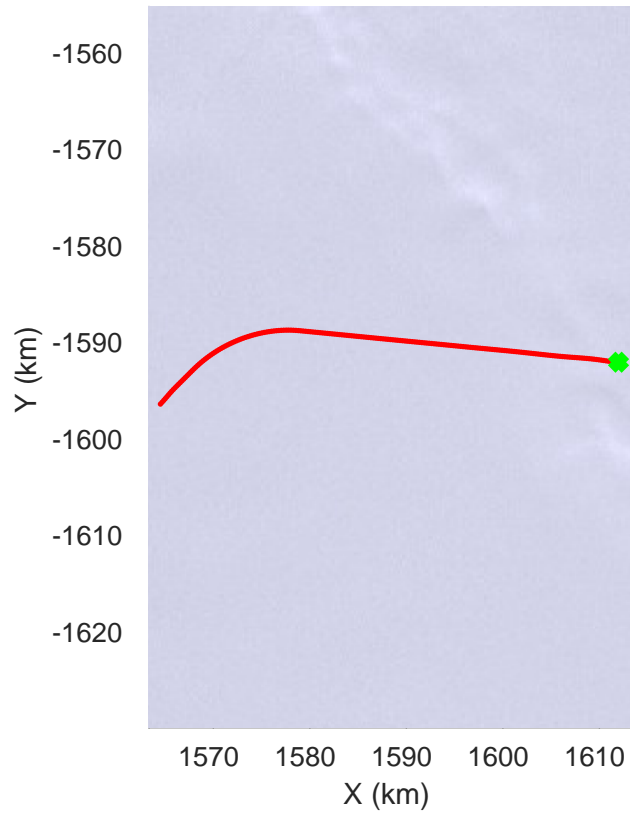
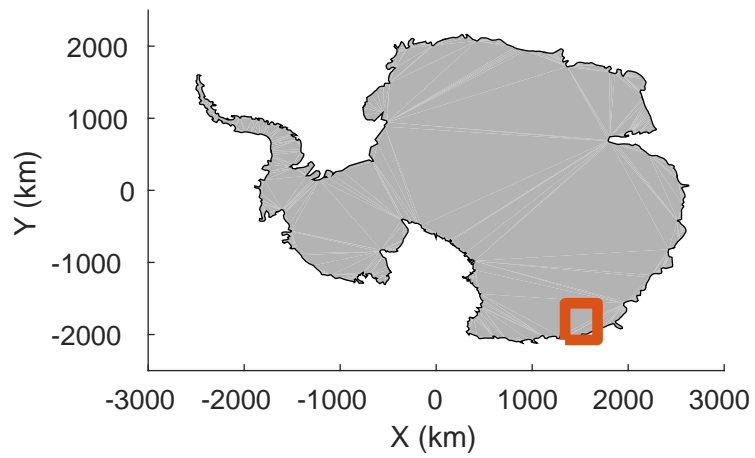
rds 2019\_Antarctica\_GV: "ASJUMA Traverse" 20191101\_02\_008: 02:03:21.6 to 02:09:34.0 GPS




rds 2019\_Antarctica\_GV: "ASJUMA Traverse" 20191101\_02\_008: 02:03:21.6 to 02:09:34.0 GPS



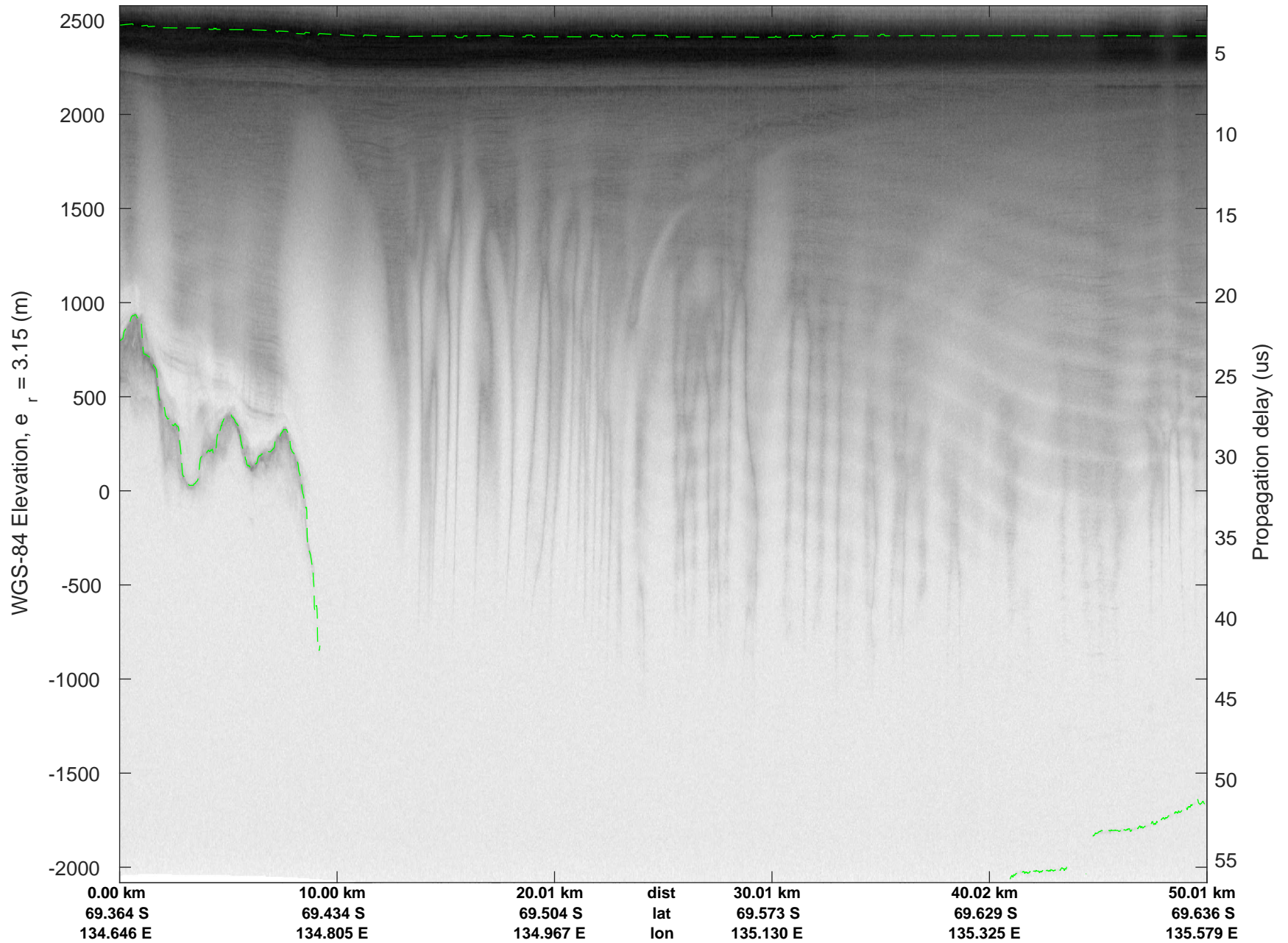


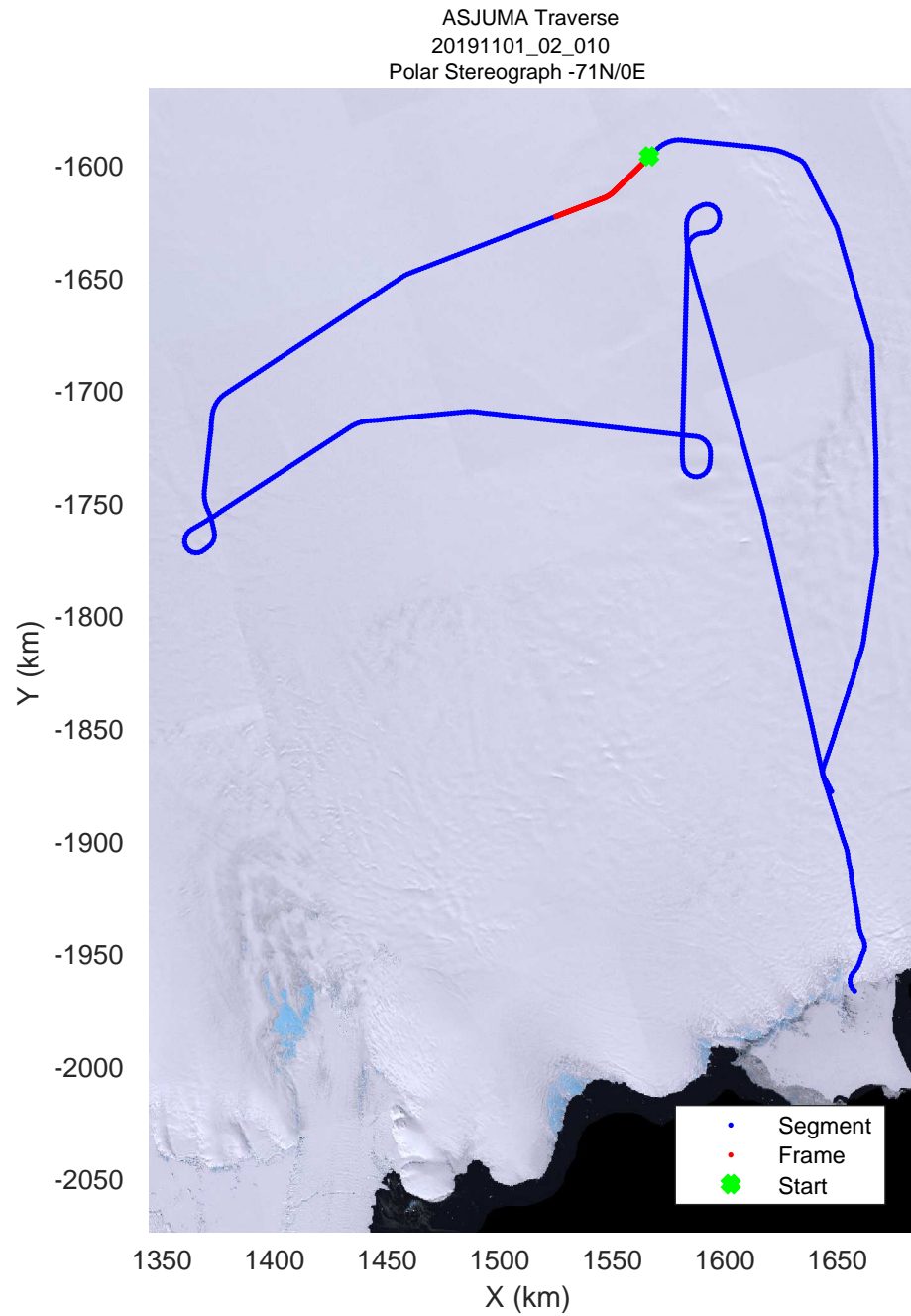
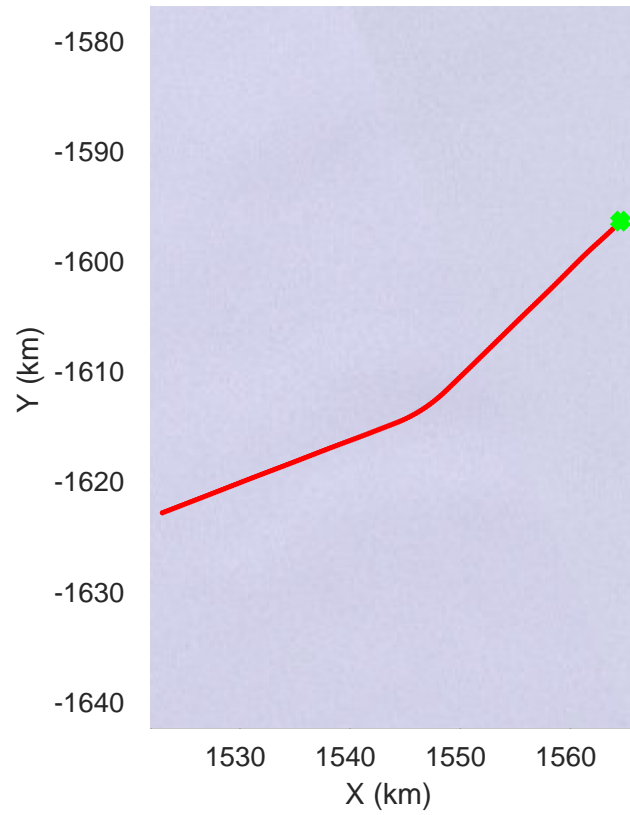
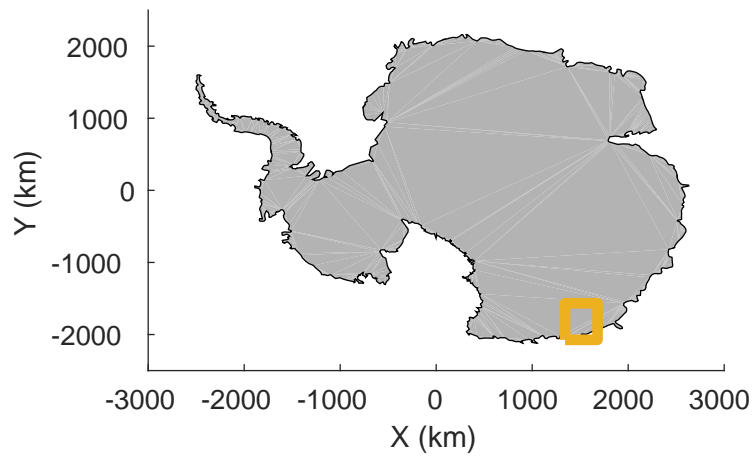


rds 2019\_Antarctica\_GV: "ASJUMA Traverse" 20191101\_02\_009: 02:09:34.2 to 02:16:00.4 GPS




rds 2019\_Antarctica\_GV: "ASJUMA Traverse" 20191101\_02\_009: 02:09:34.2 to 02:16:00.4 GPS

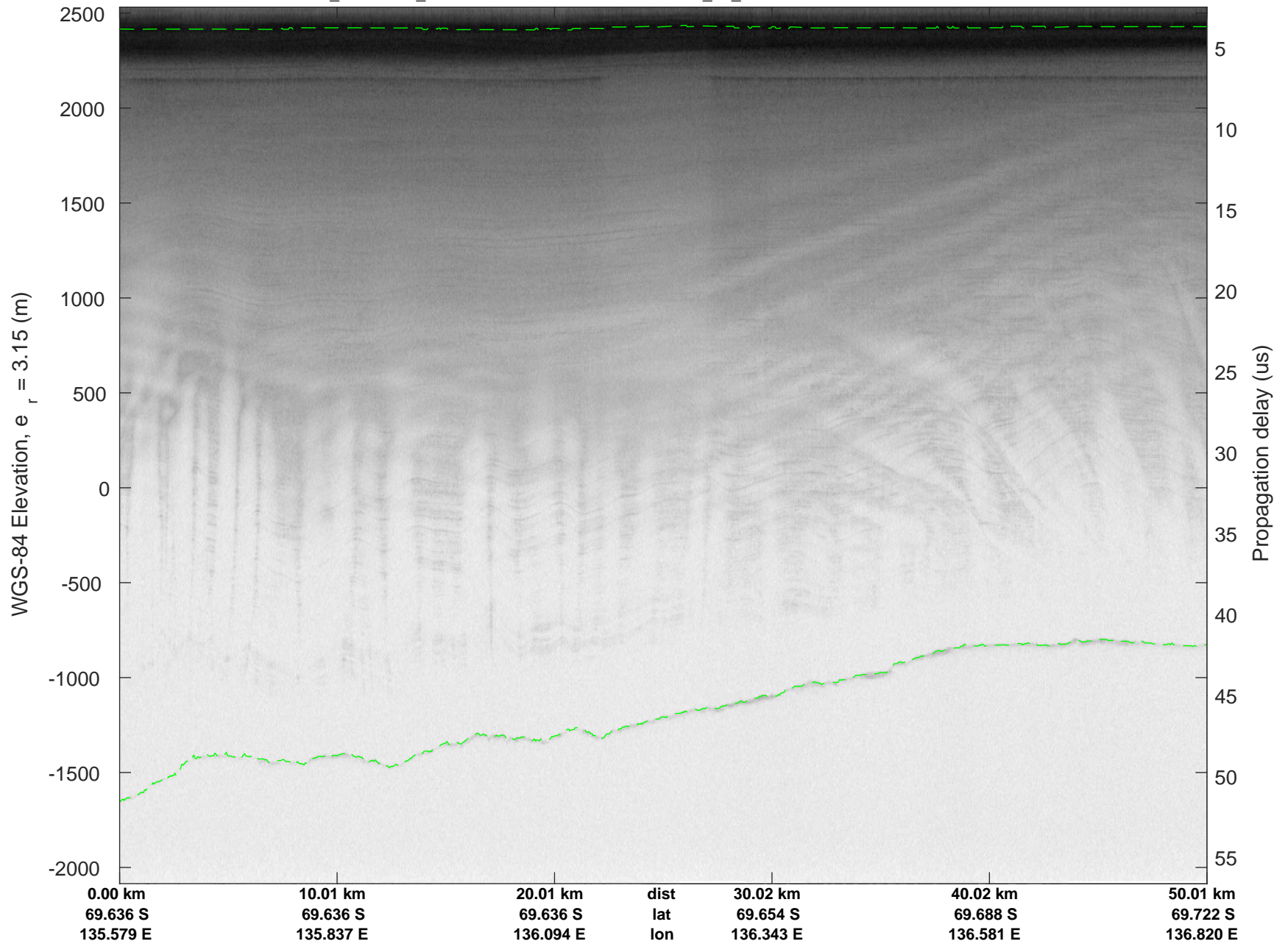


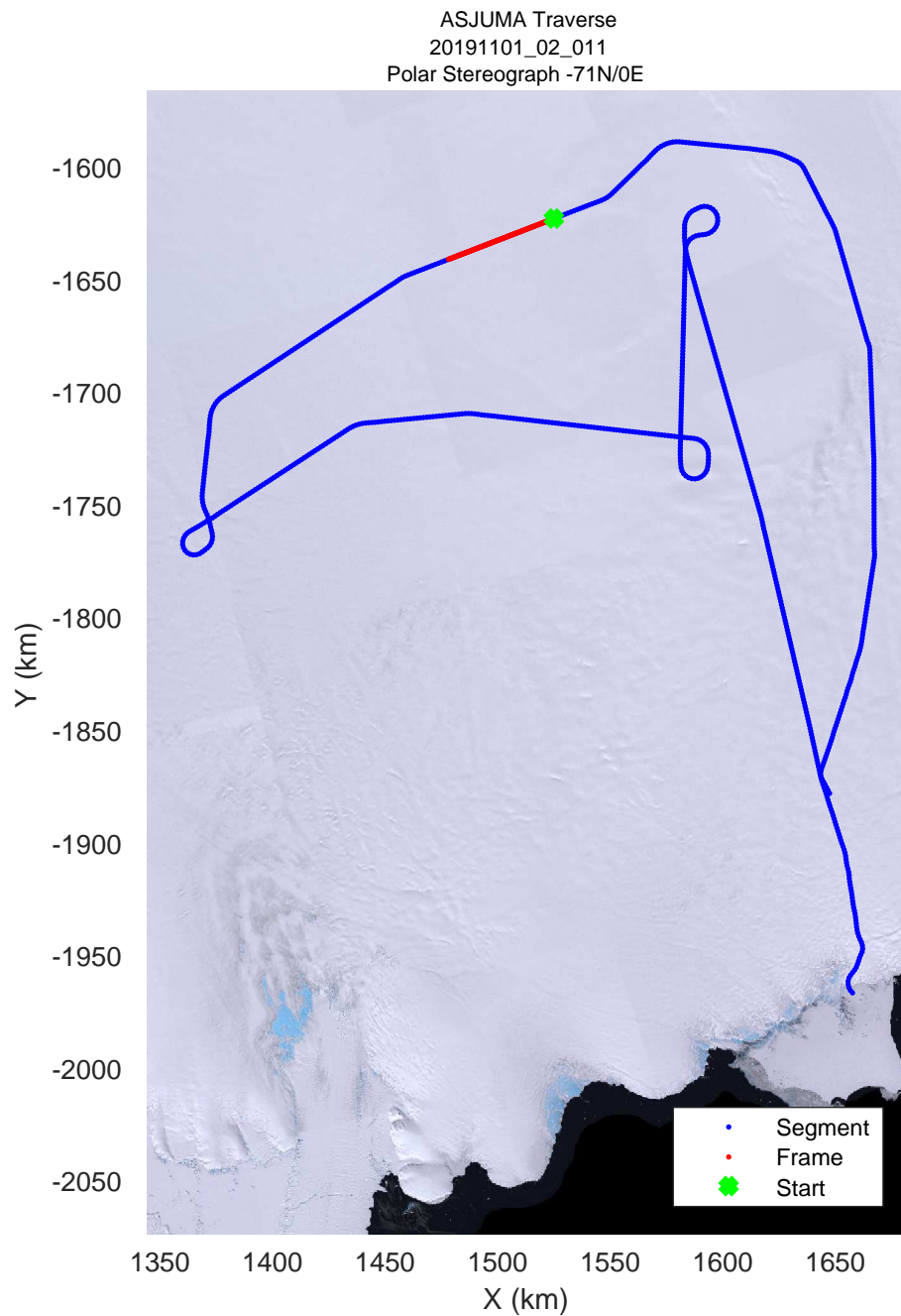
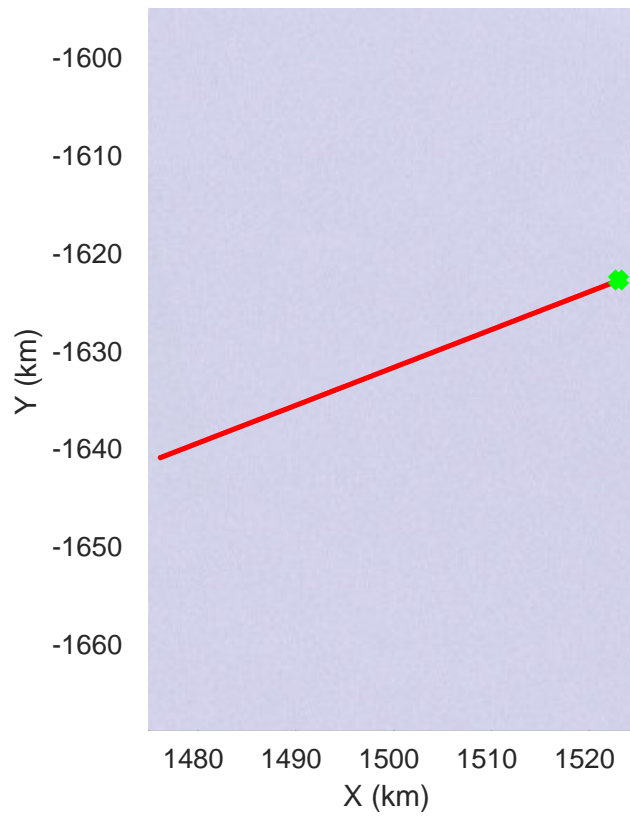
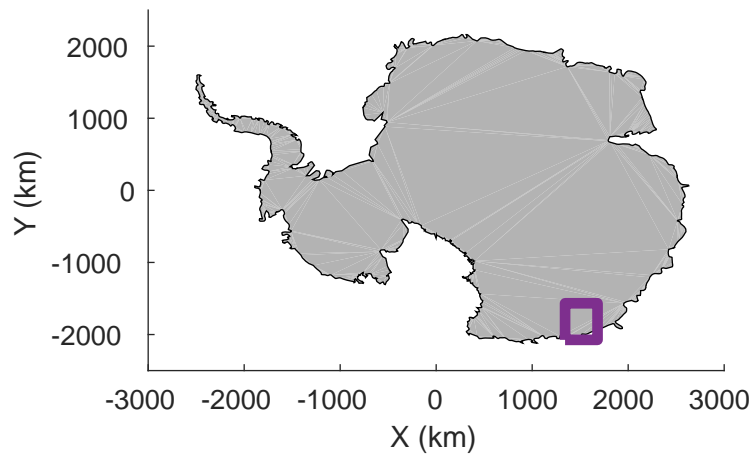


rds 2019\_Antarctica\_GV: "ASJUMA Traverse" 20191101\_02\_010: 02:16:00.5 to 02:22:21.4 GPS




rds 2019\_Antarctica\_GV: "ASJUMA Traverse" 20191101\_02\_010: 02:16:00.5 to 02:22:21.4 GPS



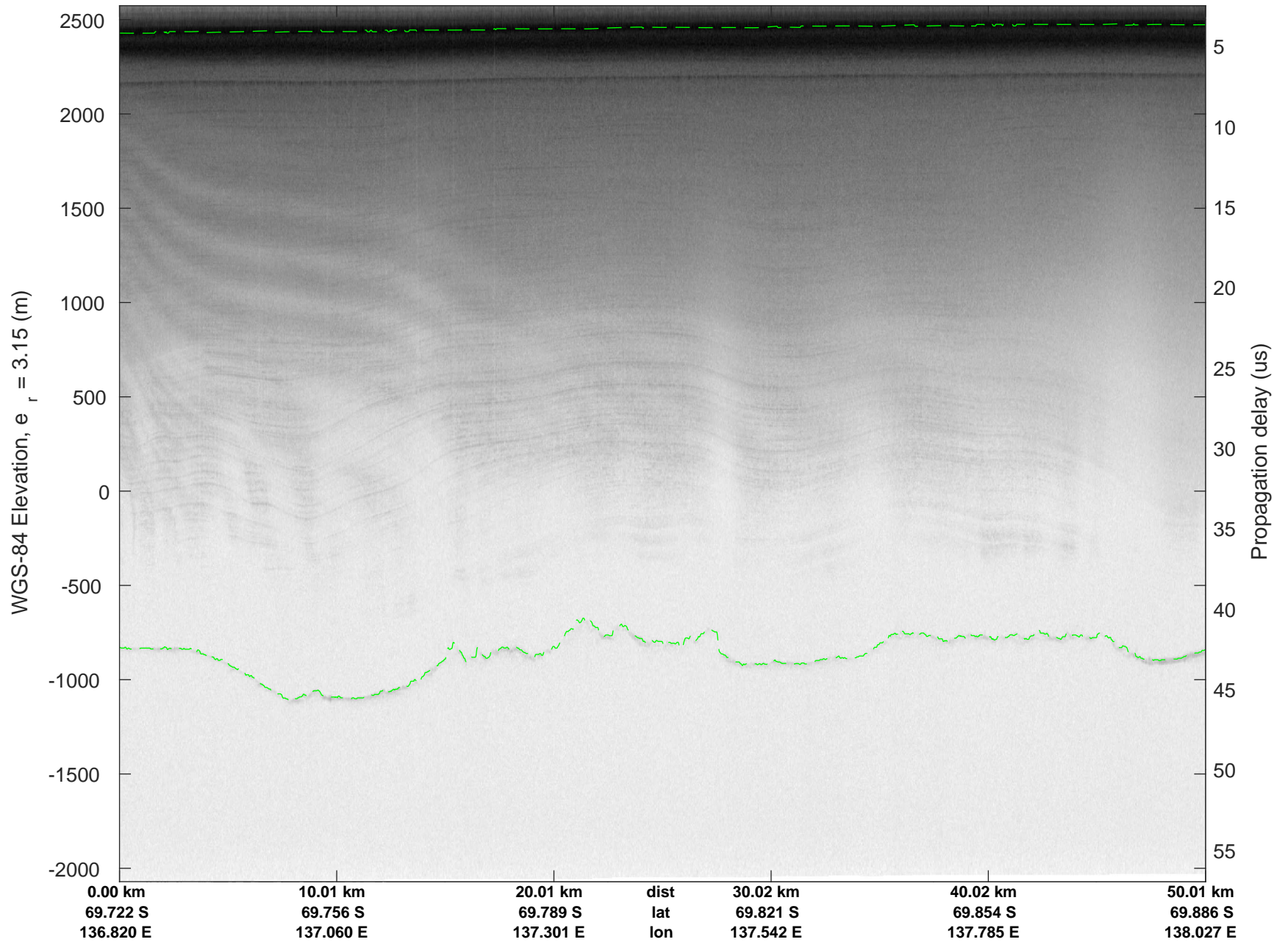


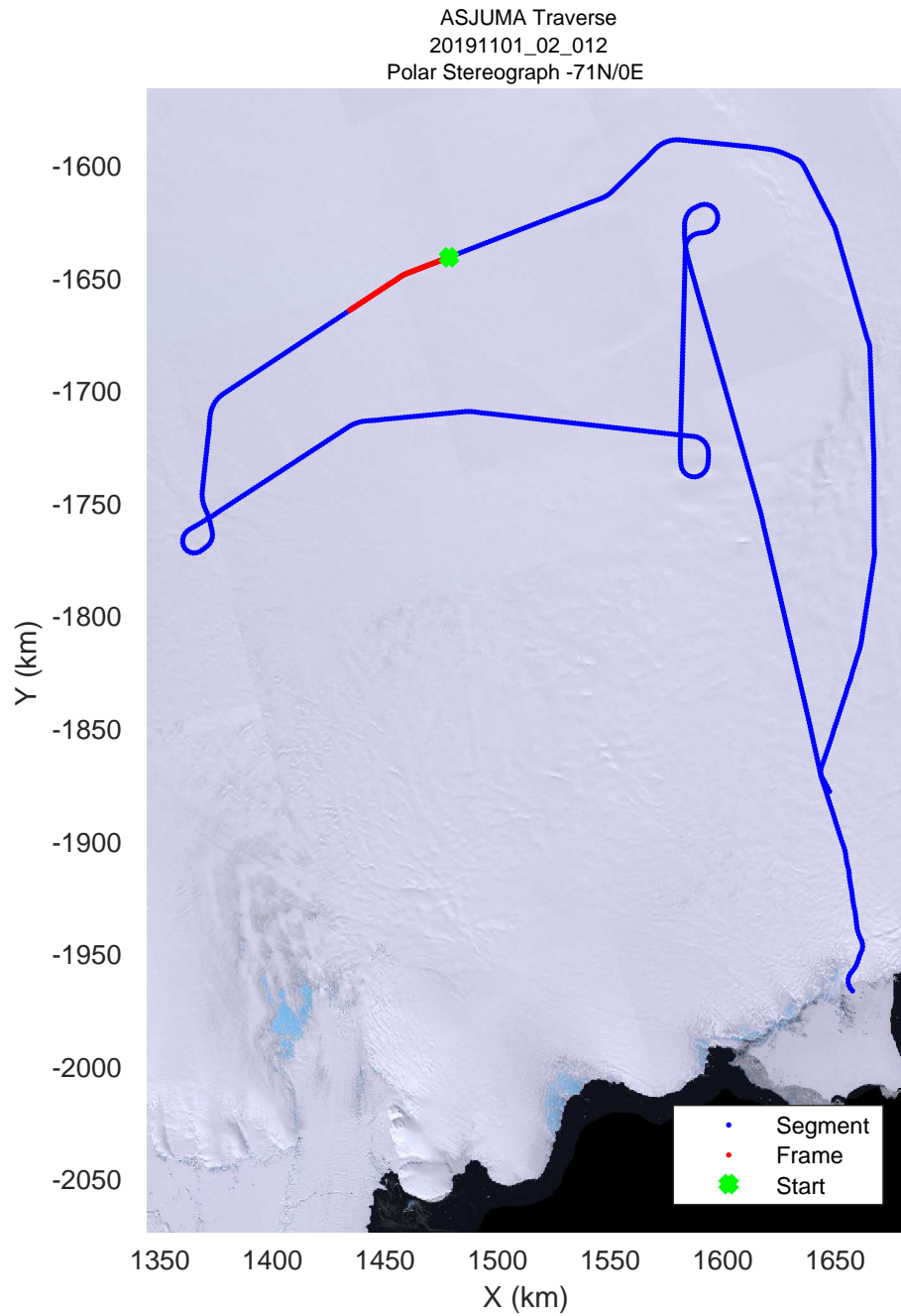
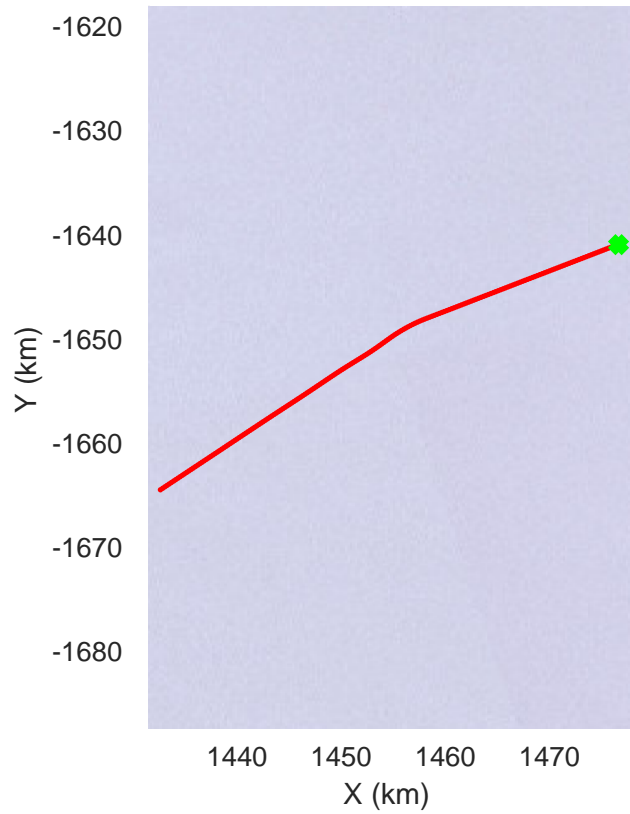
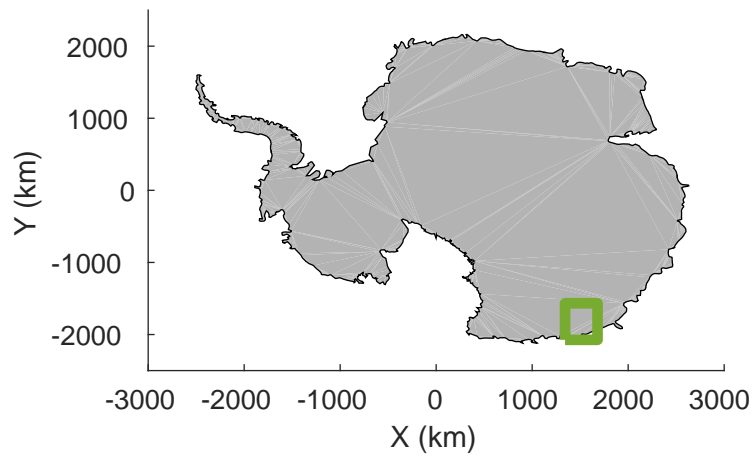
rds 2019\_Antarctica\_GV: "ASJUMA Traverse" 20191101\_02\_011: 02:22:21.5 to 02:28:43.8 GPS






rds 2019\_Antarctica\_GV: "ASJUMA Traverse" 20191101\_02\_011: 02:22:21.5 to 02:28:43.8 GPS

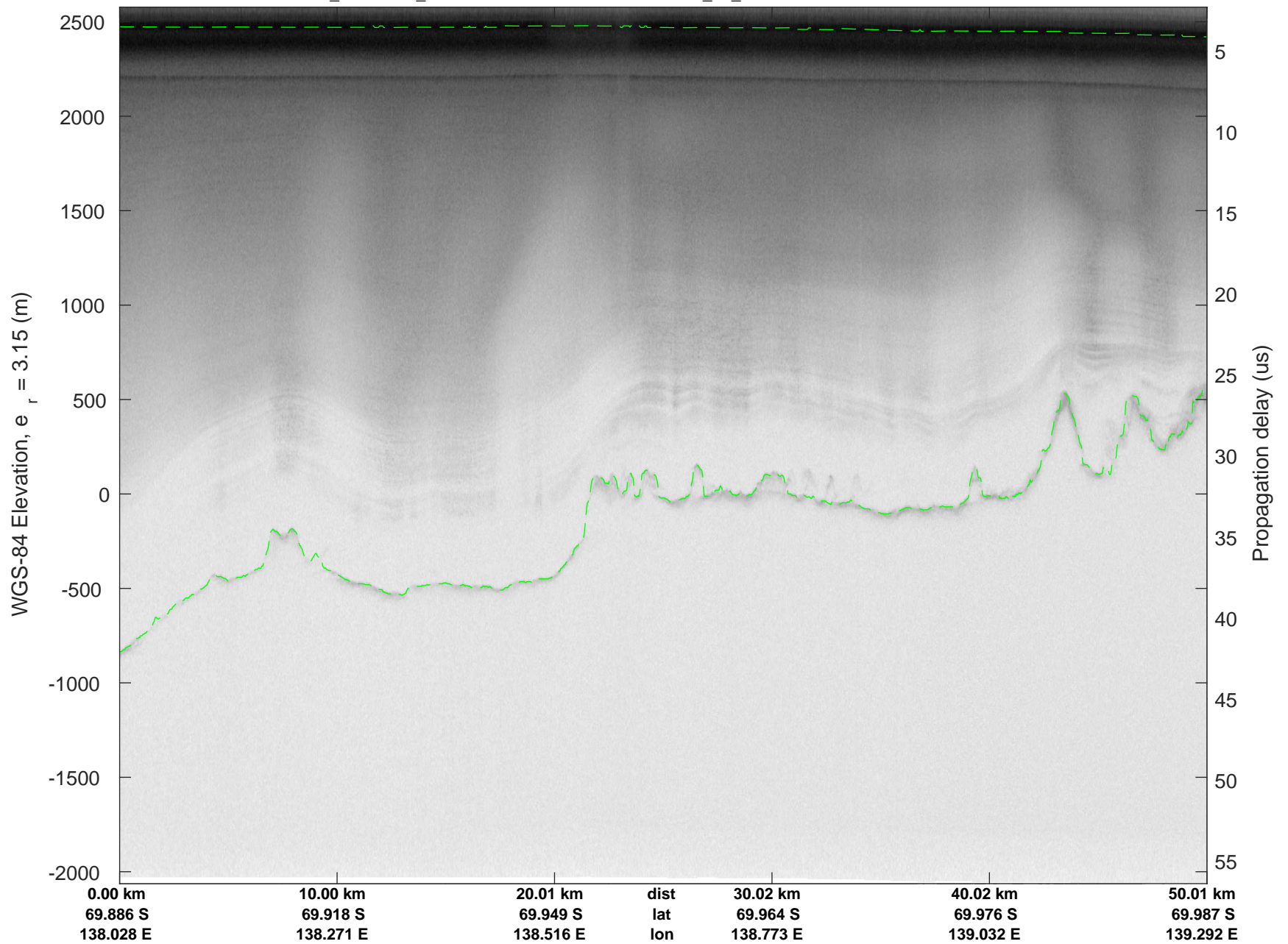


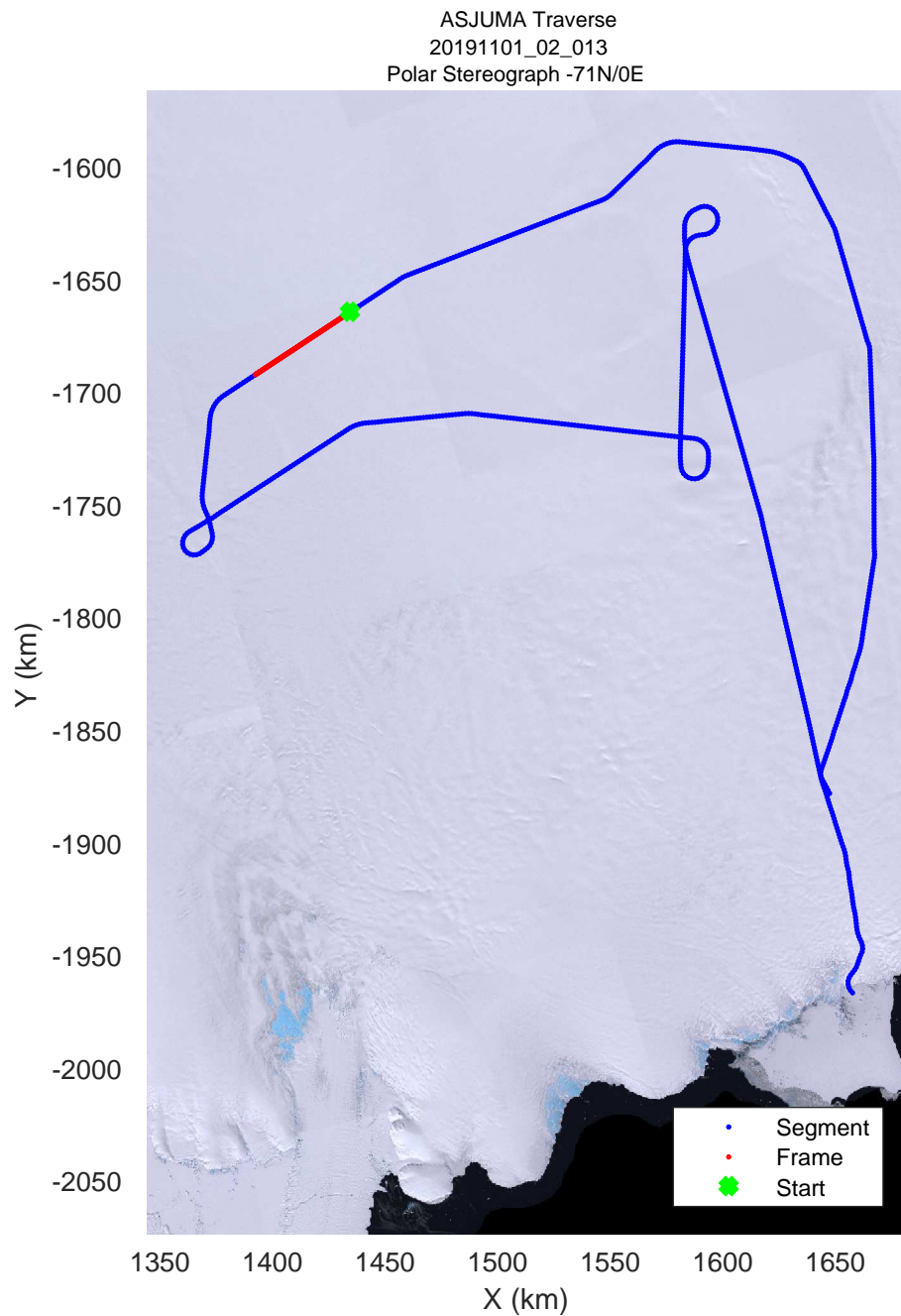
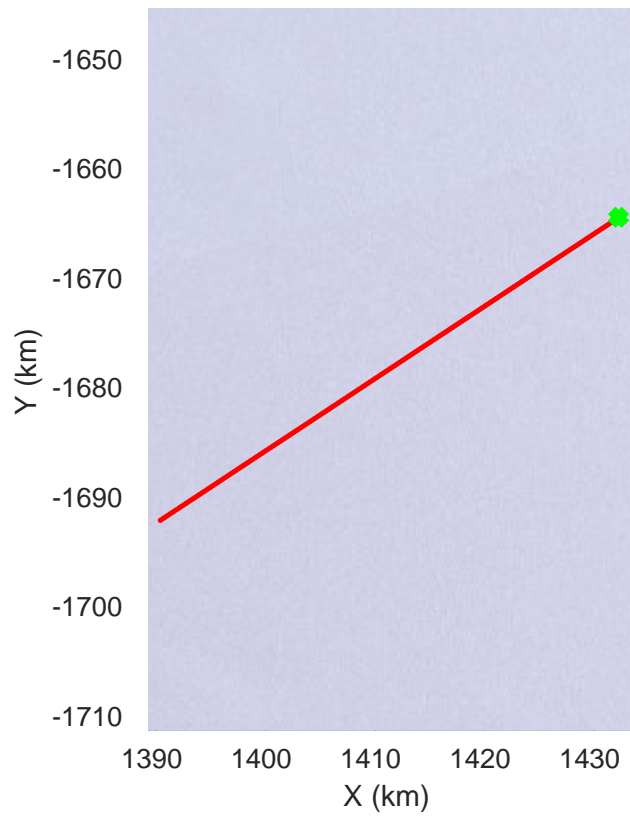
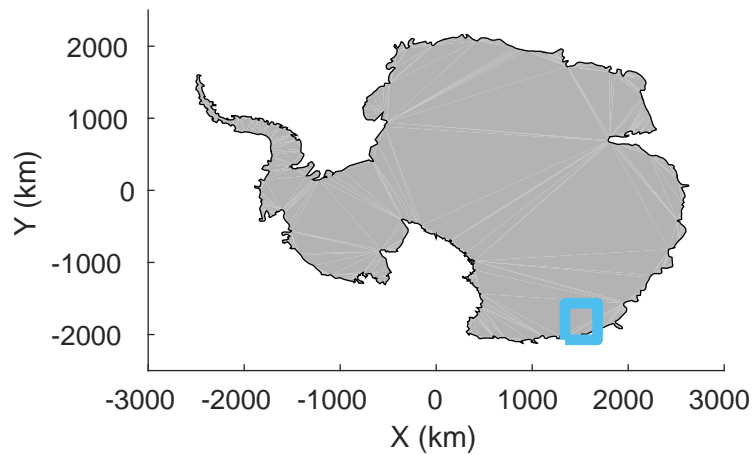


rds 2019\_Antarctica\_GV: "ASJUMA Traverse" 20191101\_02\_012: 02:28:43.9 to 02:35:06.8 GPS

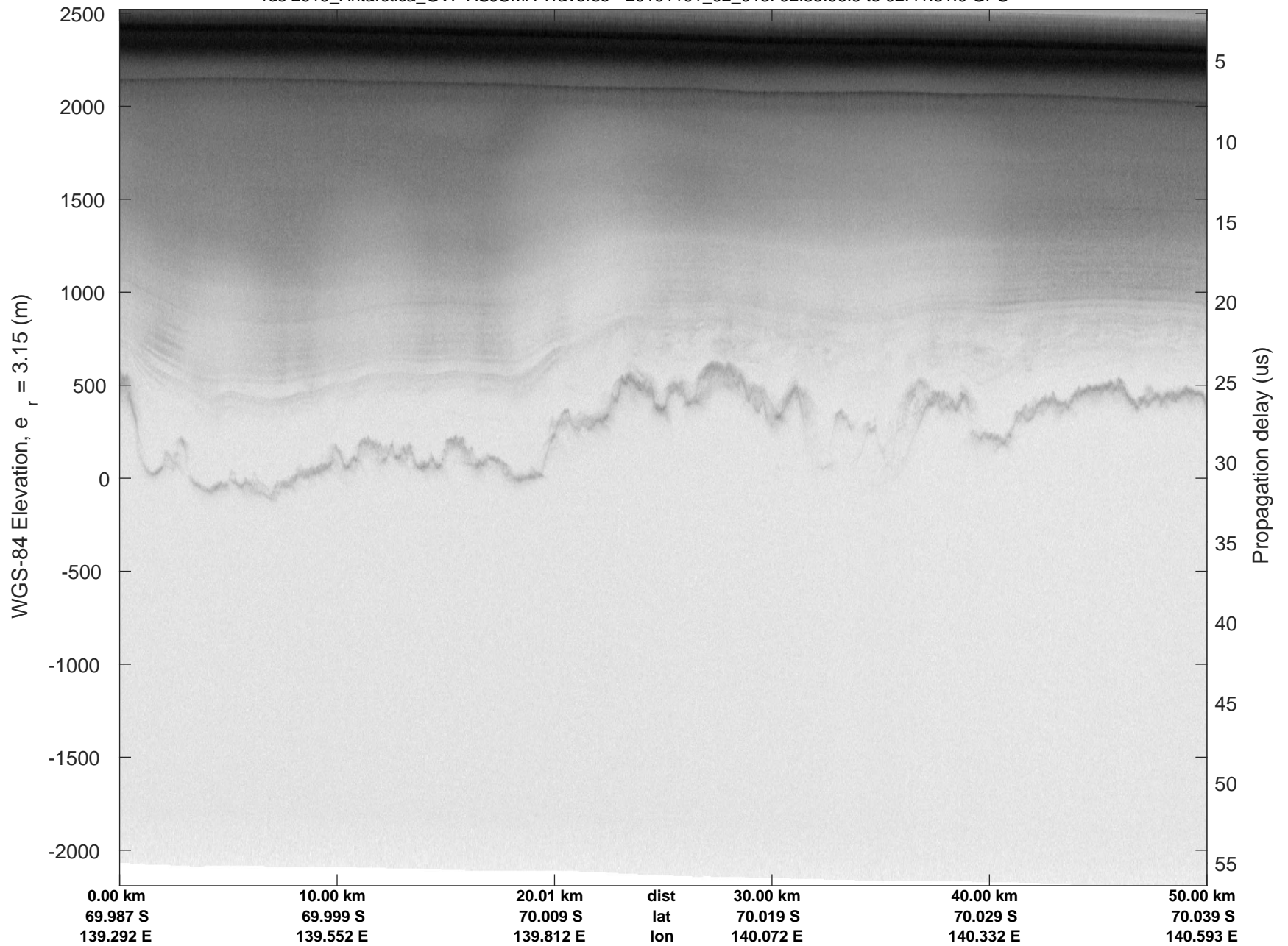


rds 2019\_Antarctica\_GV: "ASJUMA Traverse" 20191101\_02\_012: 02:28:43.9 to 02:35:06.8 GPS

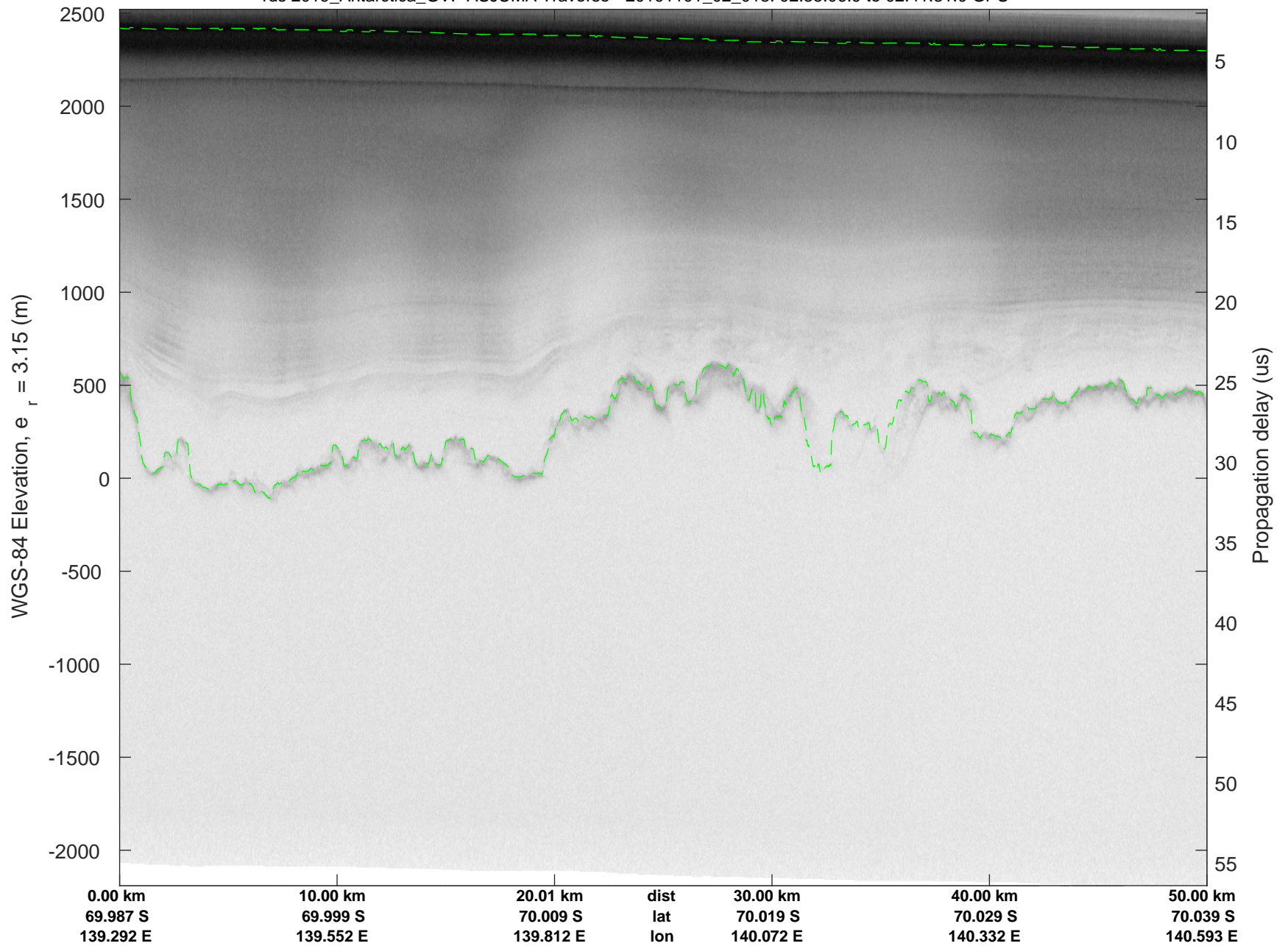


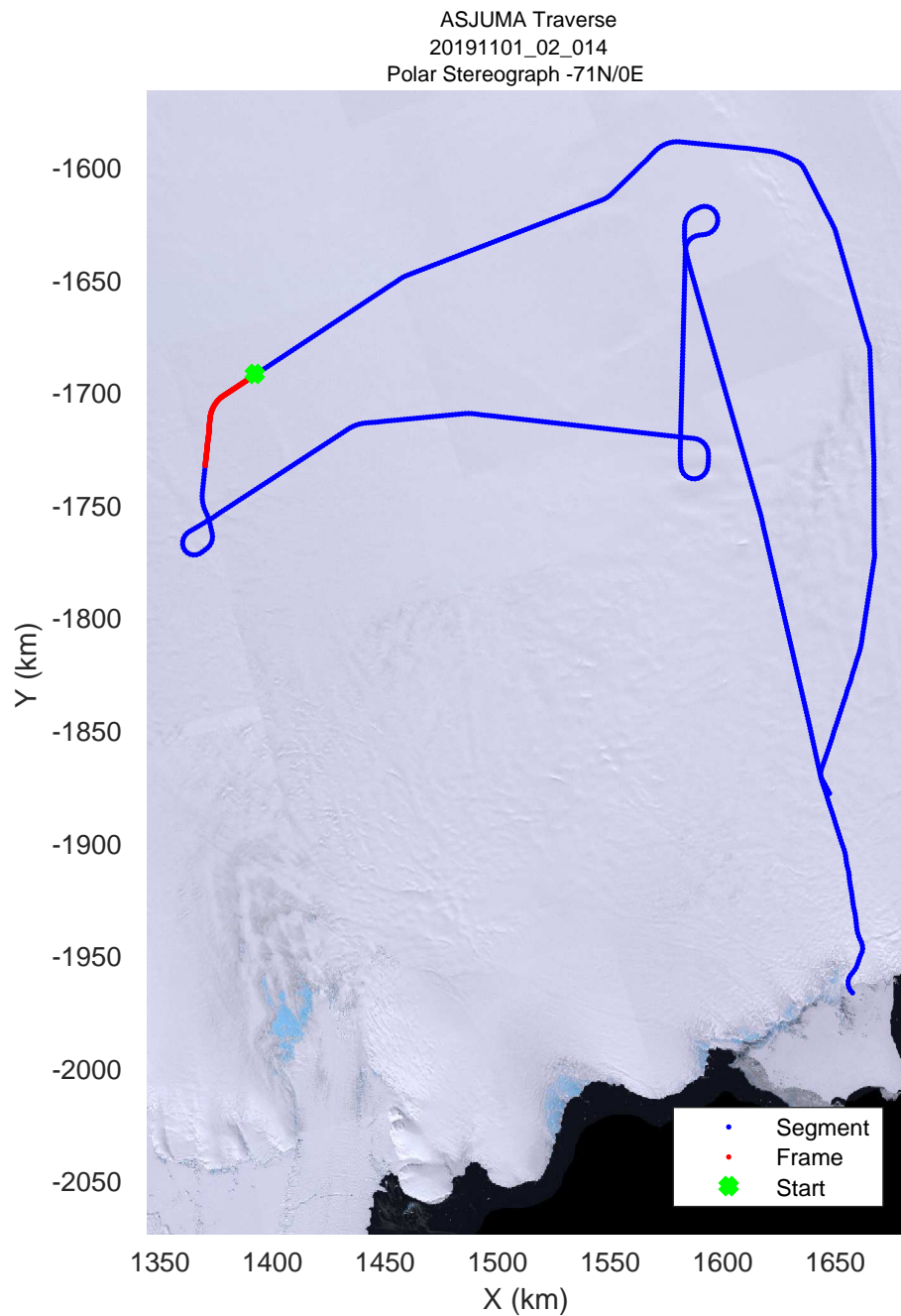
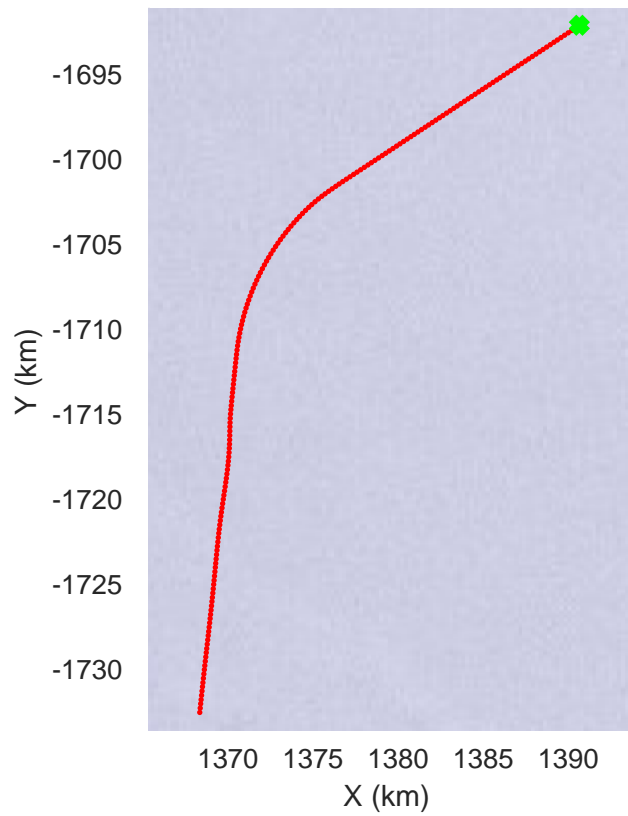
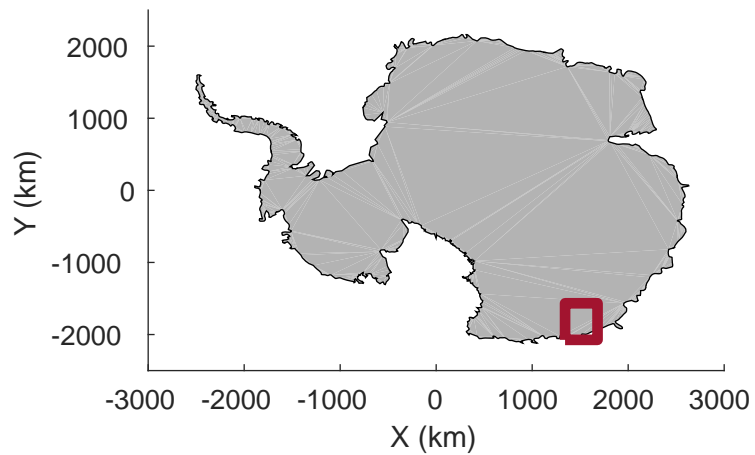


rds 2019\_Antarctica\_GV: "ASJUMA Traverse" 20191101\_02\_013: 02:35:06.9 to 02:41:31.0 GPS



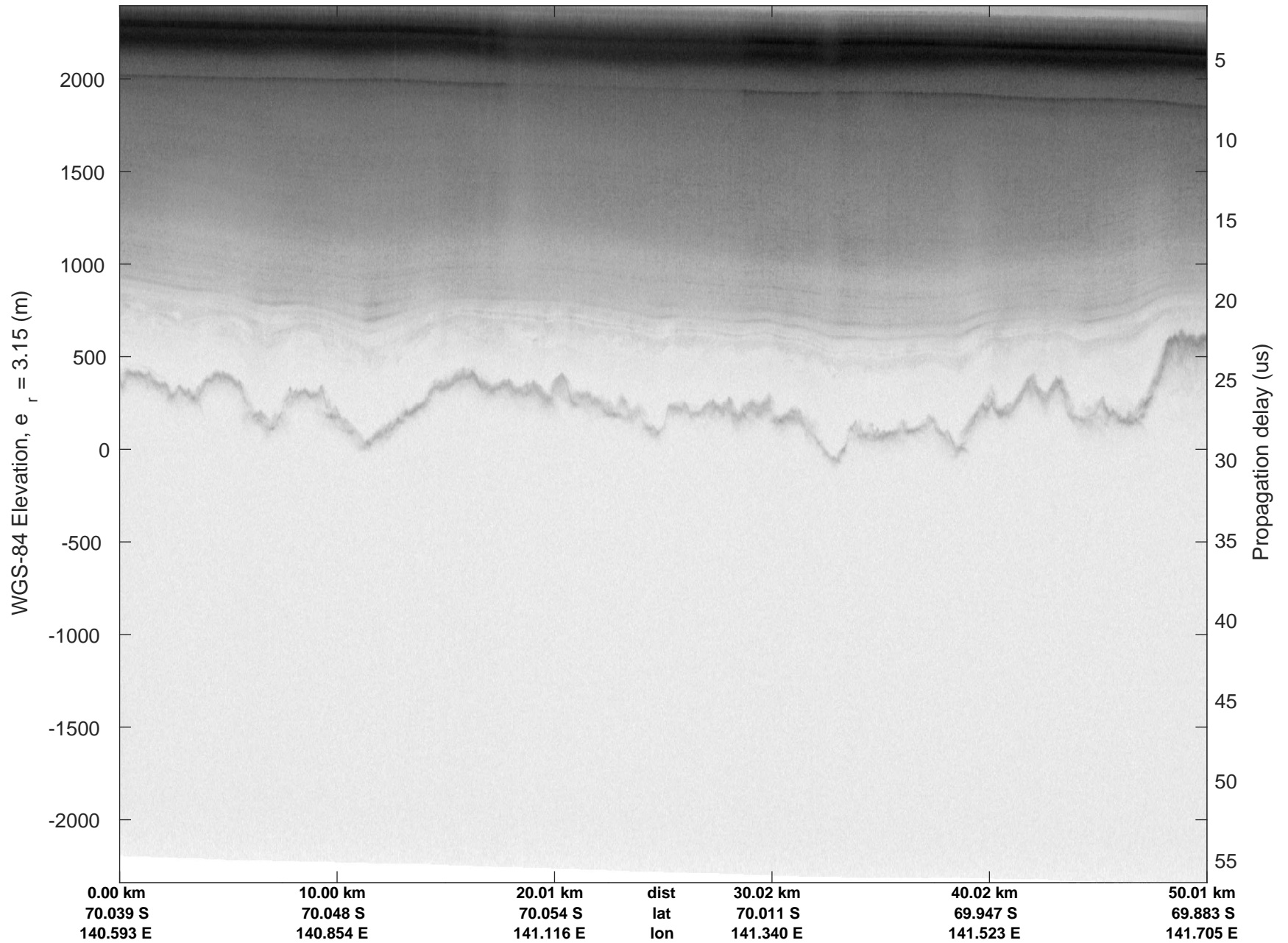
rds 2019\_Antarctica\_GV: "ASJUMA Traverse" 20191101\_02\_013: 02:35:06.9 to 02:41:31.0 GPS



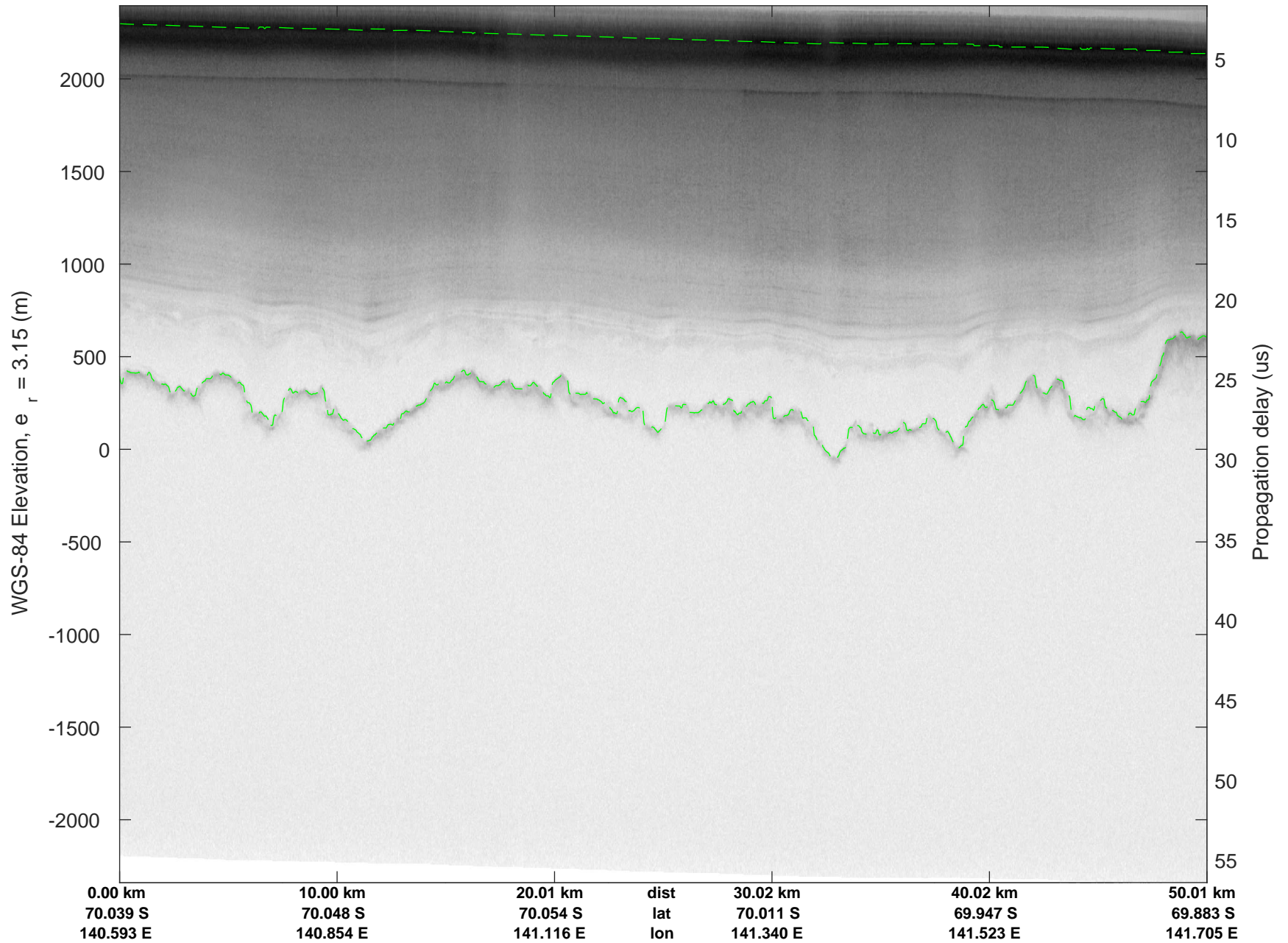


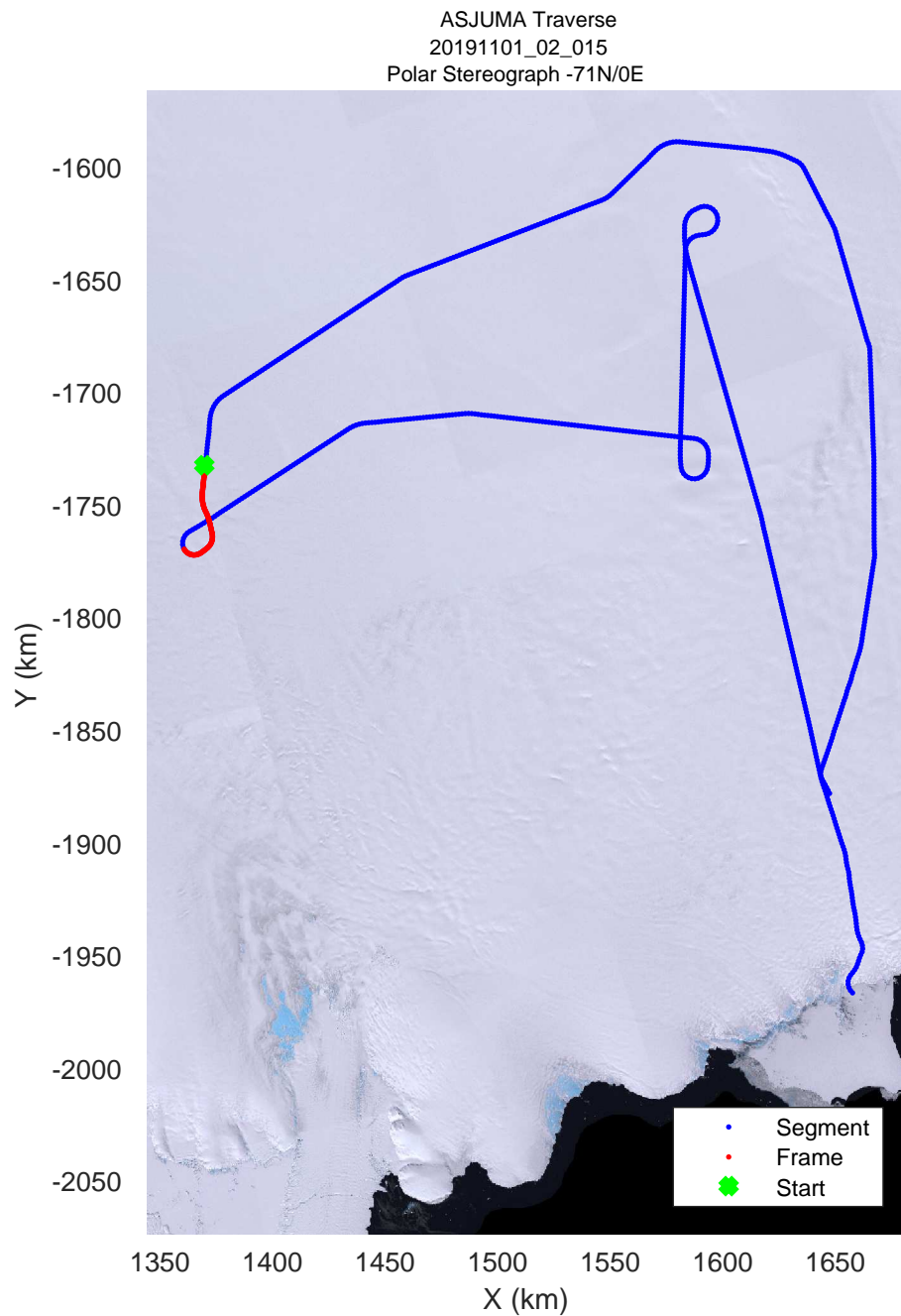

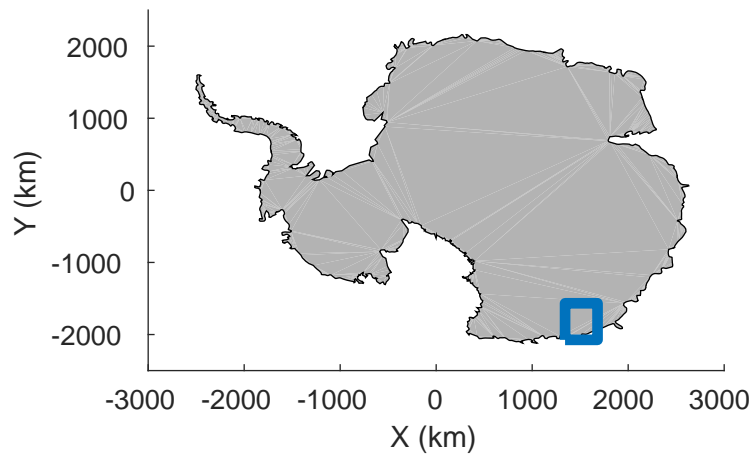


rds 2019\_Antarctica\_GV: "ASJUMA Traverse" 20191101\_02\_014: 02:41:31.1 to 02:47:42.1 GPS

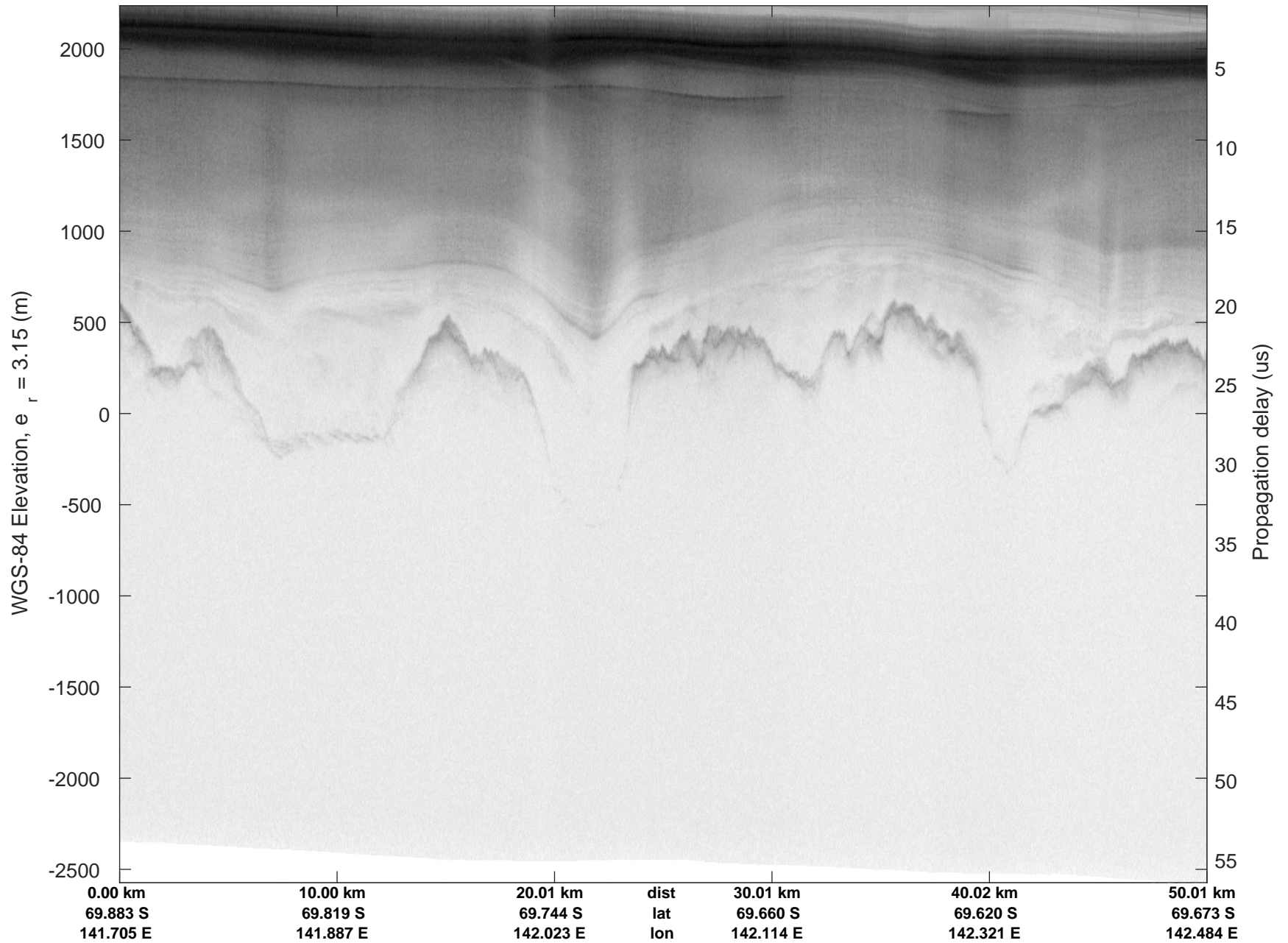


rds 2019\_Antarctica\_GV: "ASJUMA Traverse" 20191101\_02\_014: 02:41:31.1 to 02:47:42.1 GPS

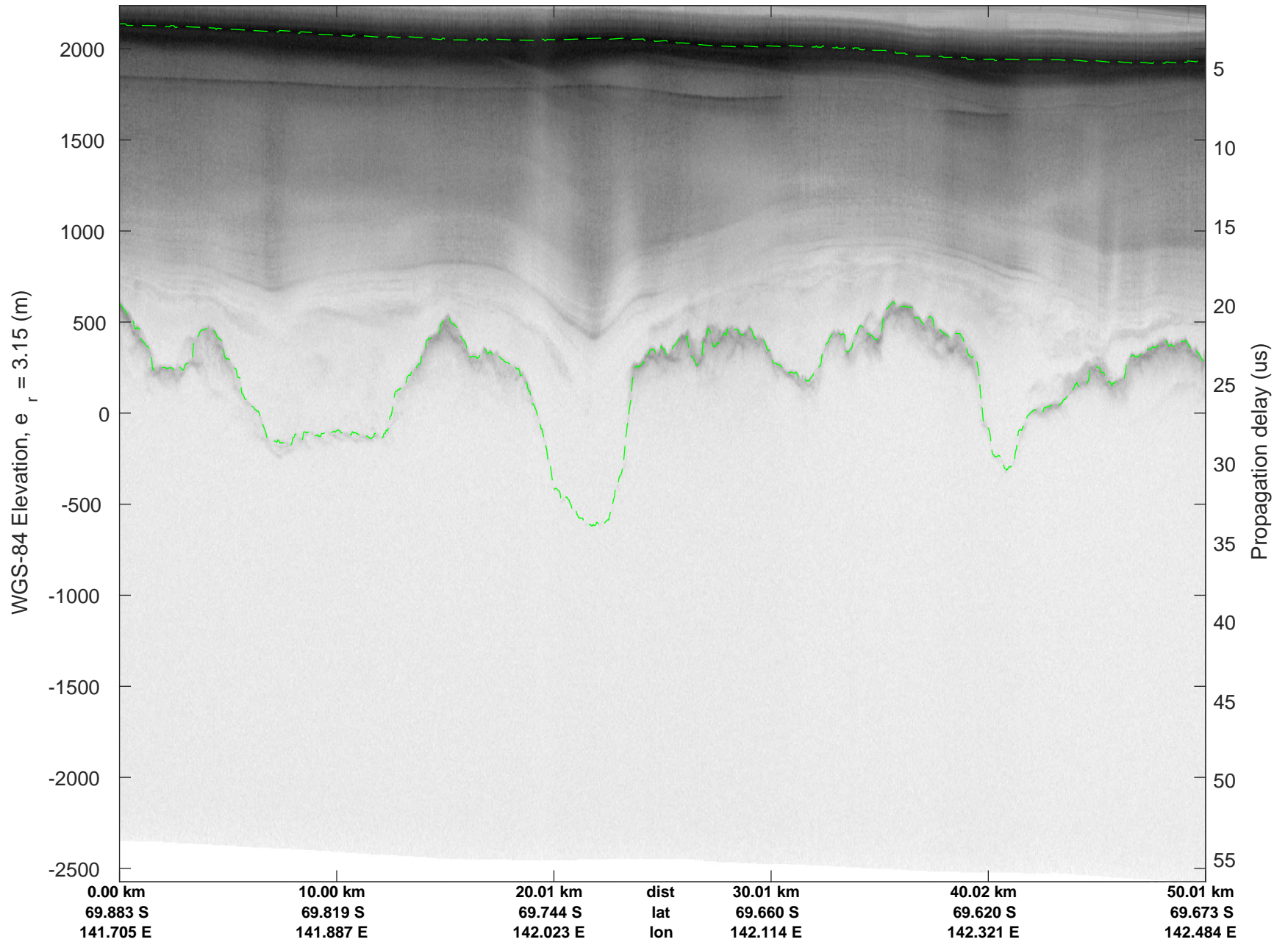


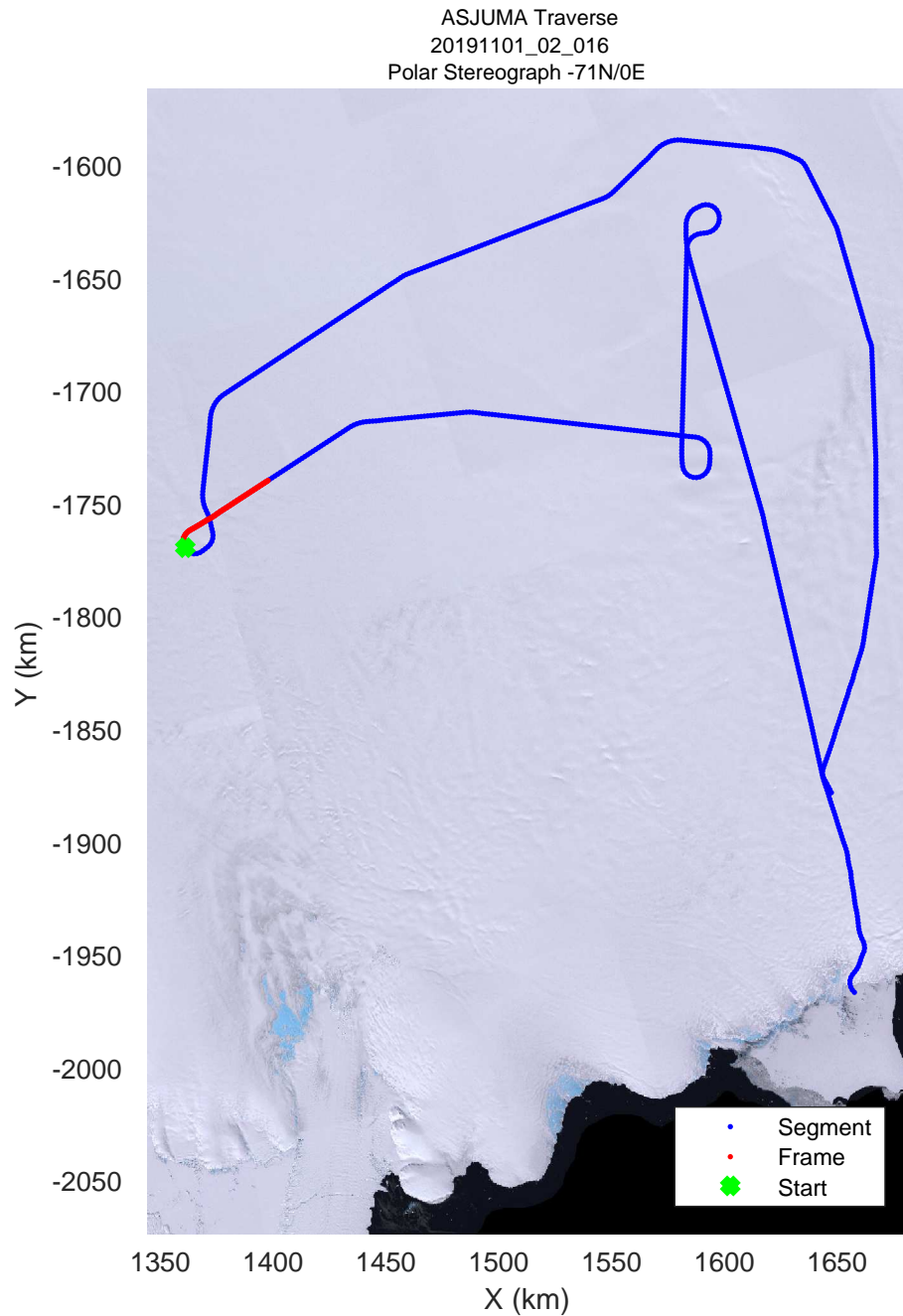

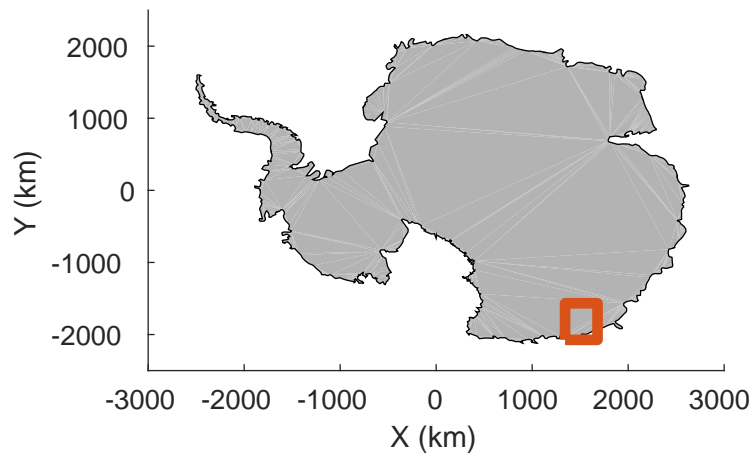


rds 2019\_Antarctica\_GV: "ASJUMA Traverse" 20191101\_02\_015: 02:47:42.2 to 02:53:47.6 GPS




rds 2019\_Antarctica\_GV: "ASJUMA Traverse" 20191101\_02\_015: 02:47:42.2 to 02:53:47.6 GPS

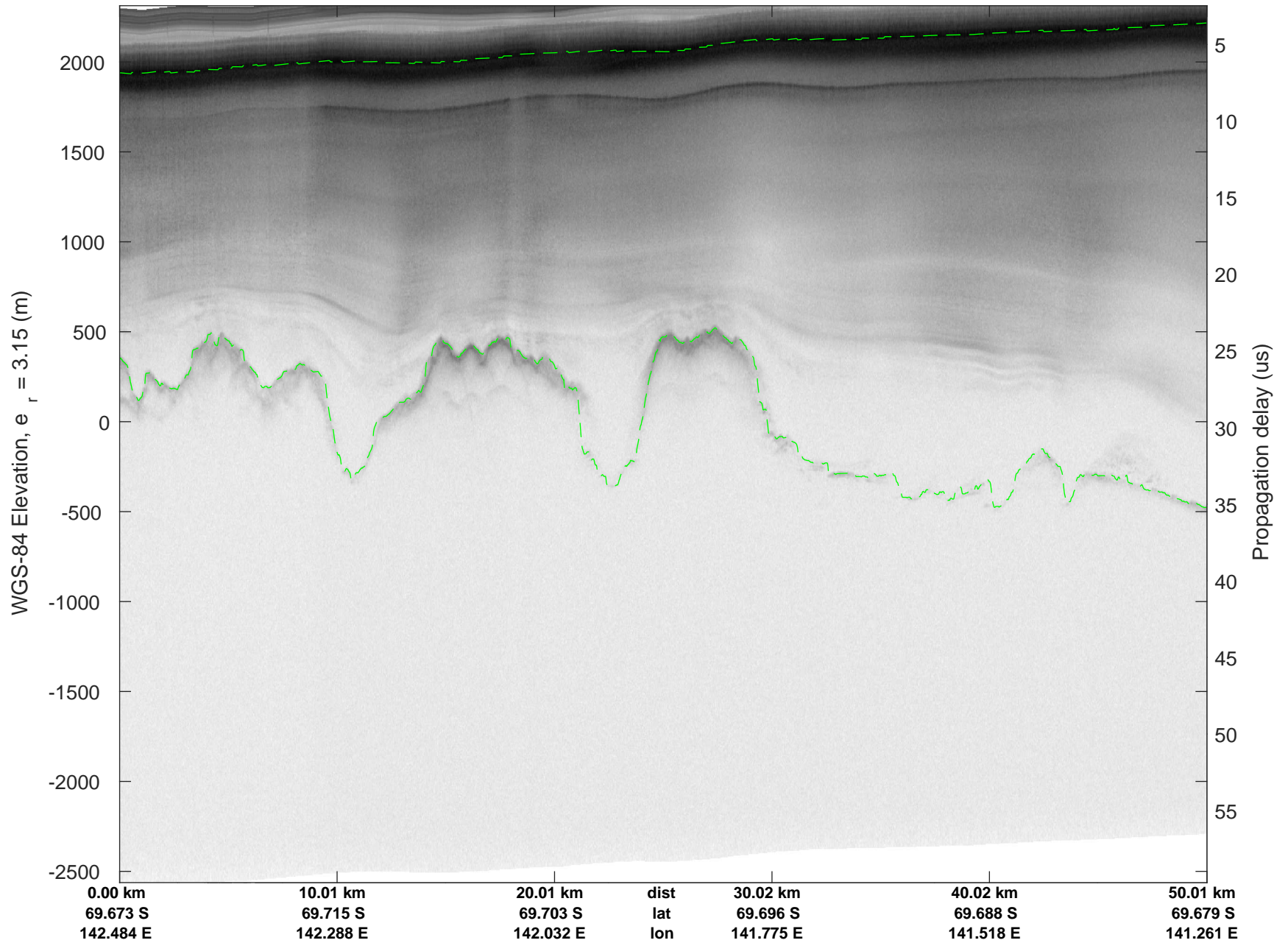





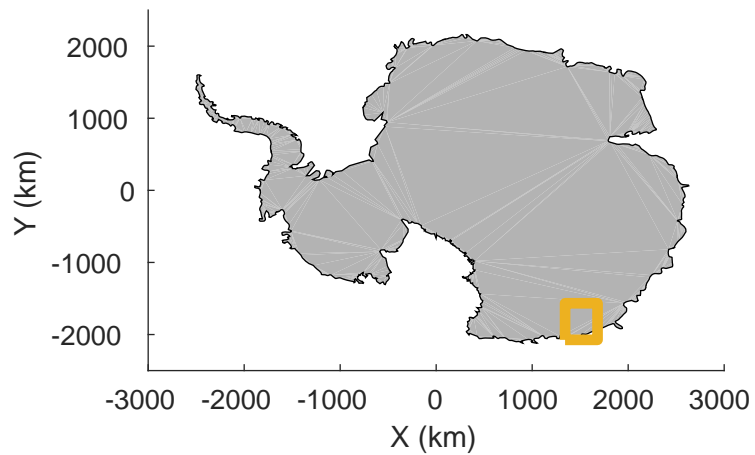
rds 2019\_Antarctica\_GV: "ASJUMA Traverse" 20191101\_02\_016: 02:53:47.8 to 02:59:46.8 GPS



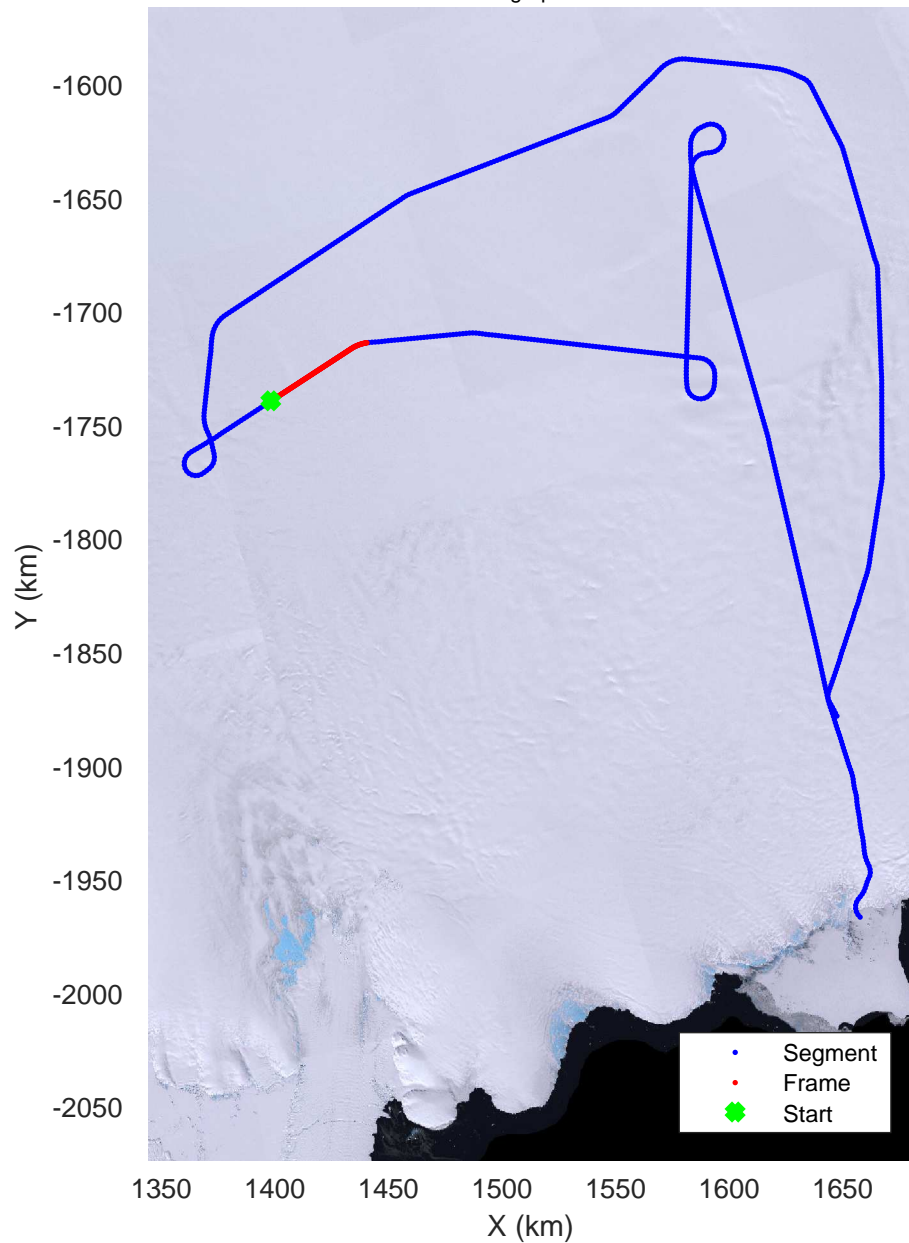
rds 2019\_Antarctica\_GV: "ASJUMA Traverse" 20191101\_02\_016: 02:53:47.8 to 02:59:46.8 GPS








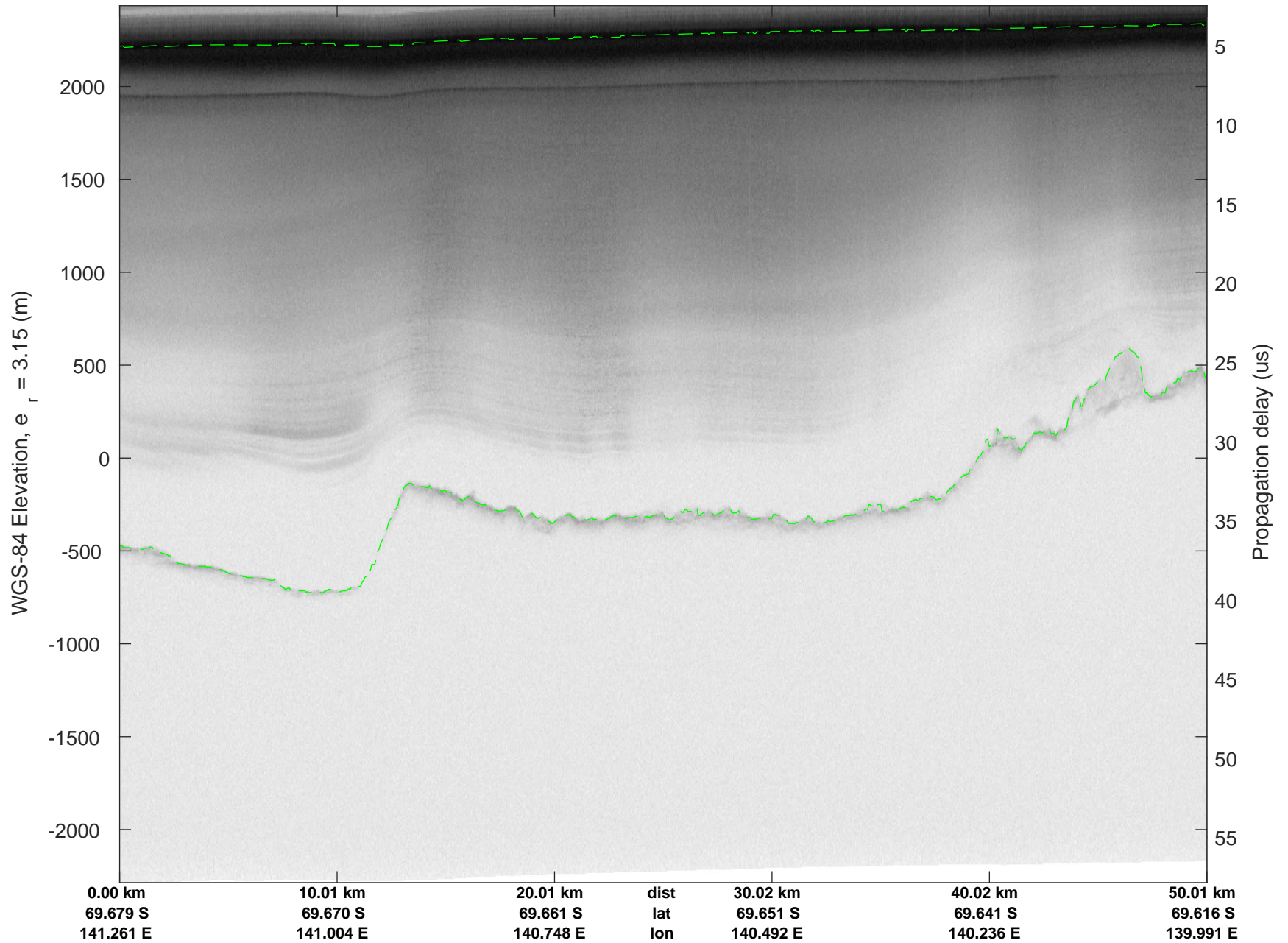
ASJUMA Traverse  
20191101\_02\_017  
Polar Stereograph -71N/0E

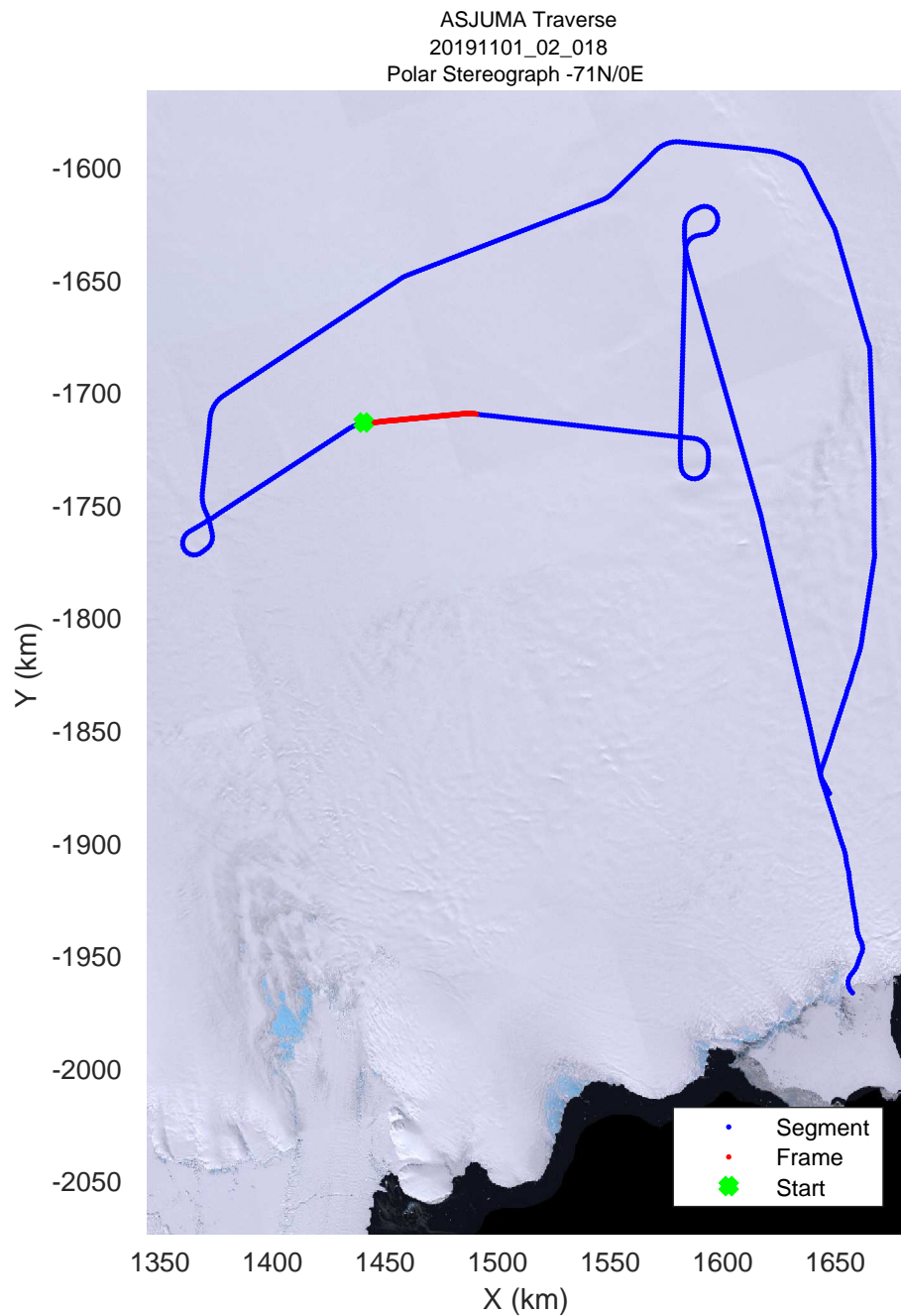

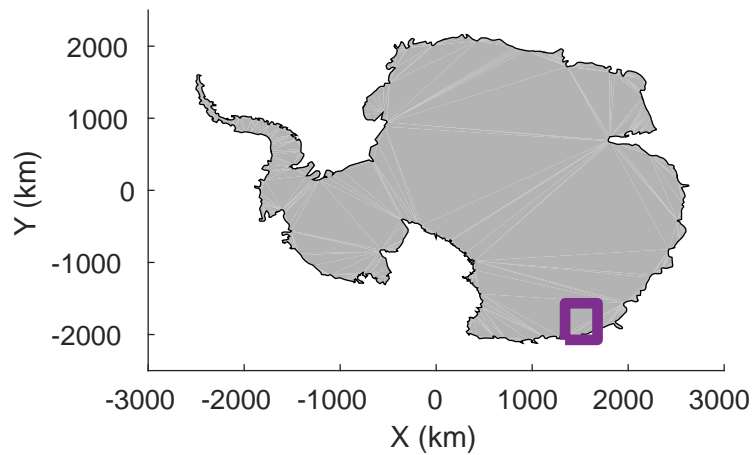


rds 2019\_Antarctica\_GV: "ASJUMA Traverse" 20191101\_02\_017: 02:59:47.0 to 03:05:34.4 GPS

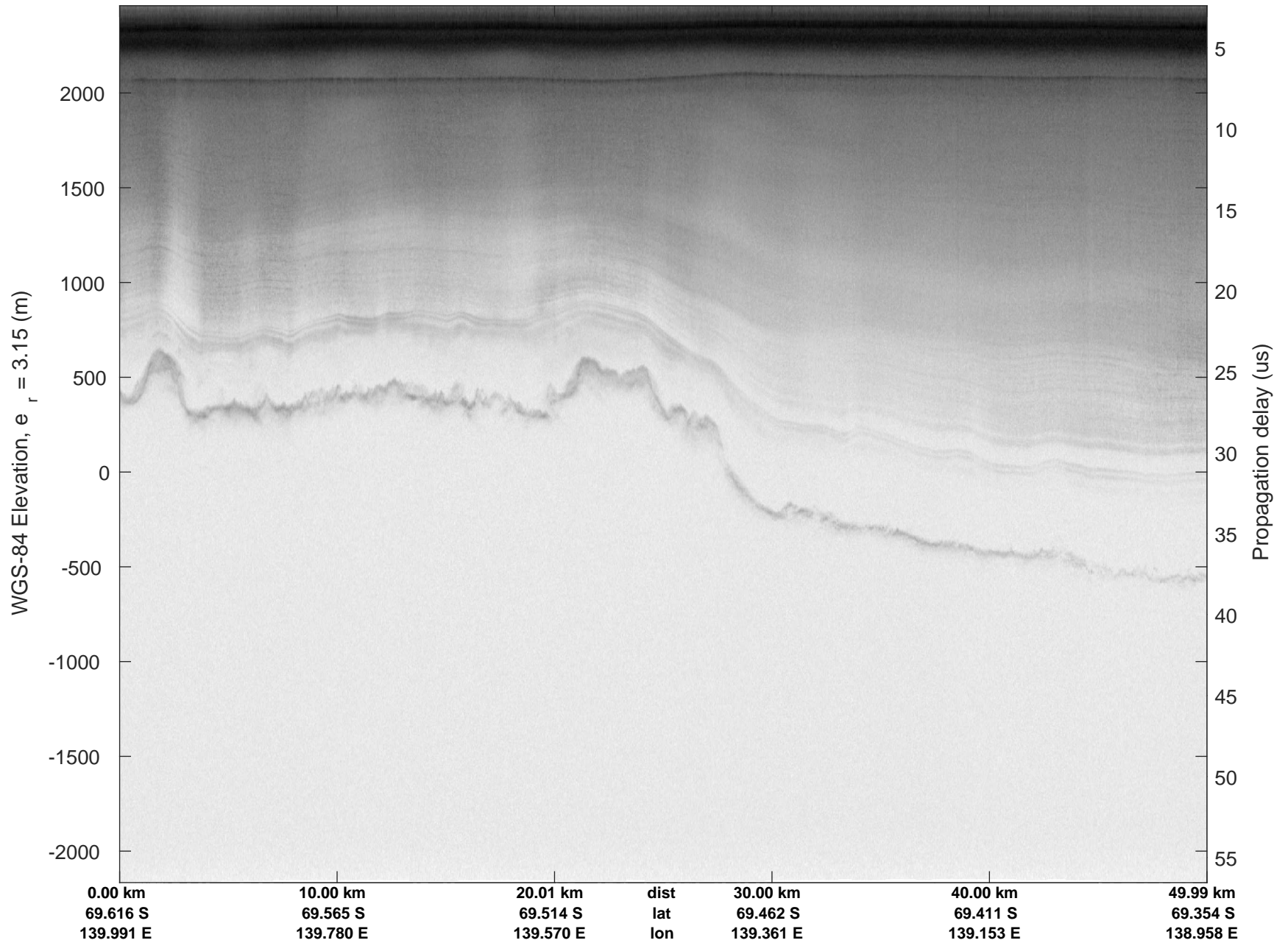


rds 2019\_Antarctica\_GV: "ASJUMA Traverse" 20191101\_02\_017: 02:59:47.0 to 03:05:34.4 GPS

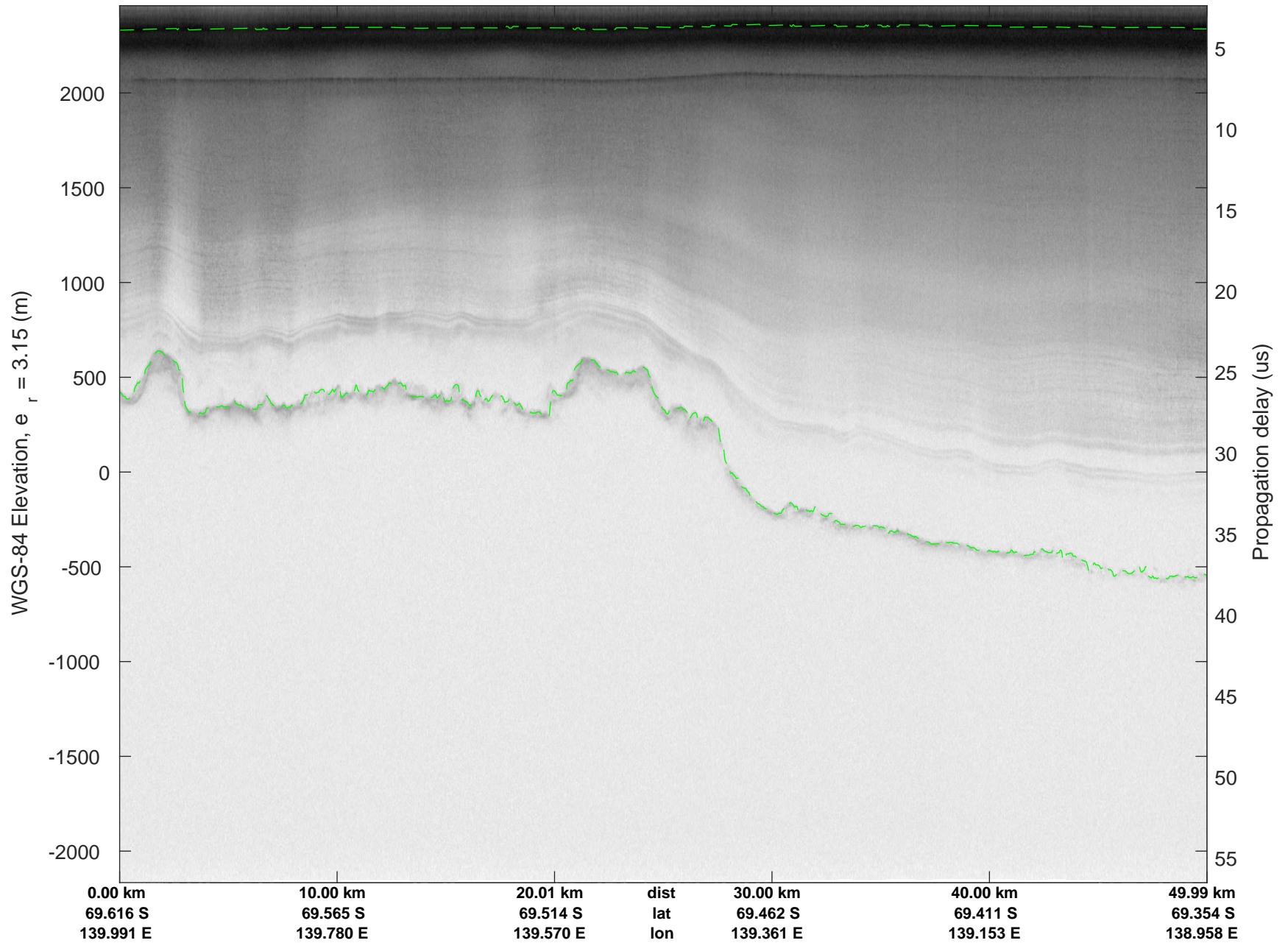


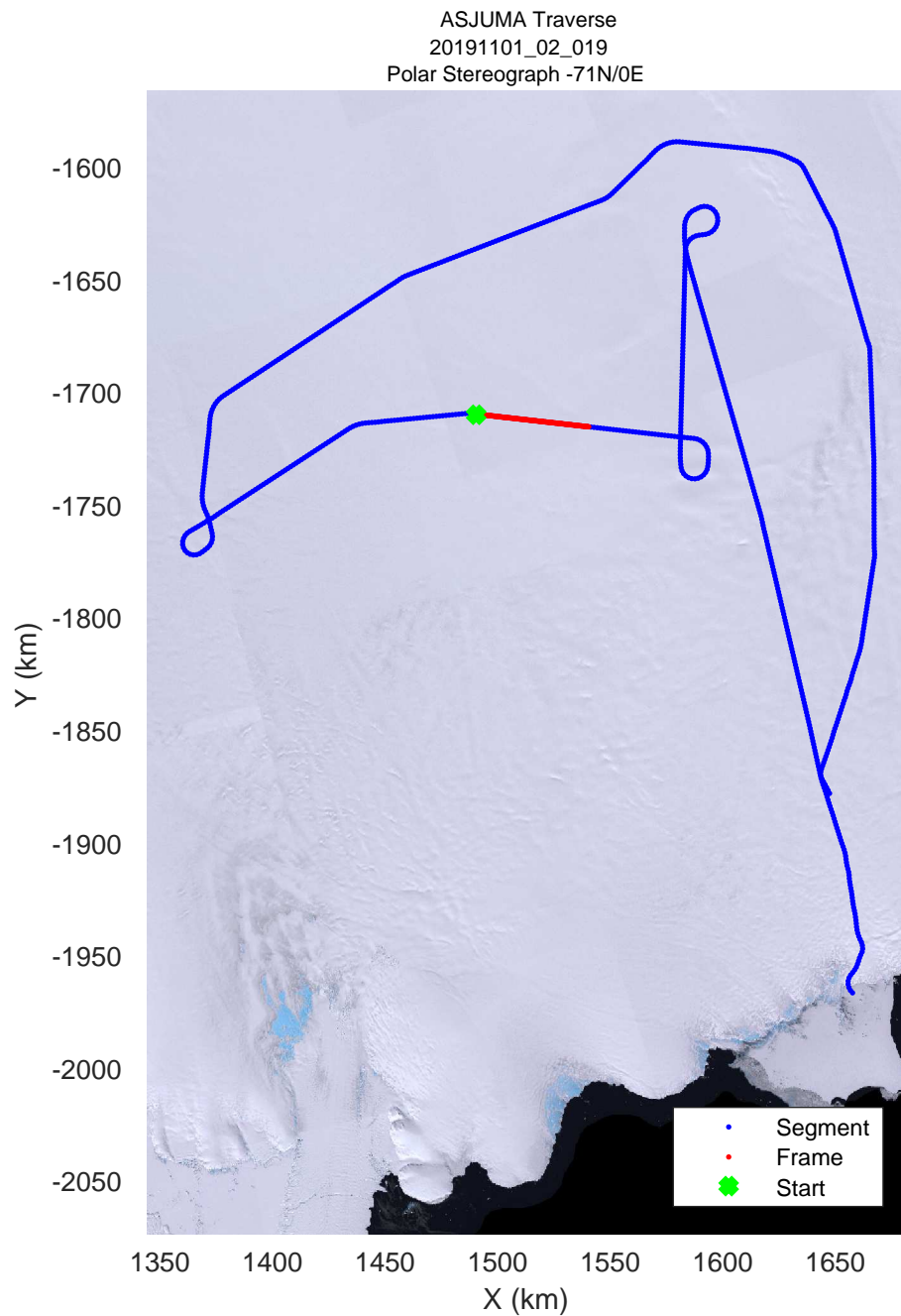
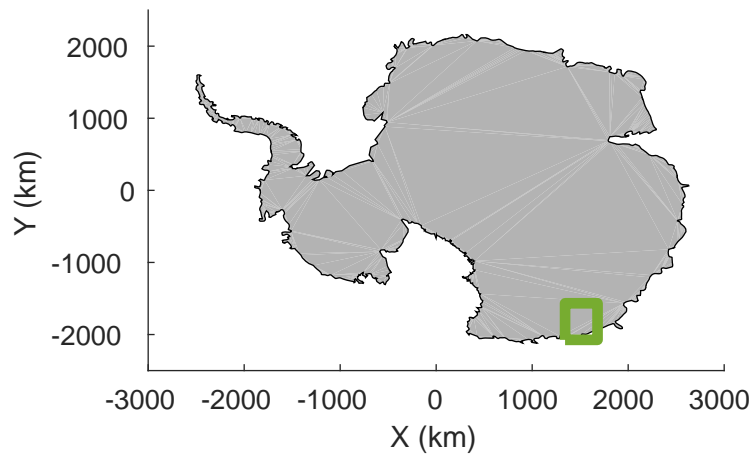


rds 2019\_Antarctica\_GV: "ASJUMA Traverse" 20191101\_02\_018: 03:05:34.5 to 03:11:18.3 GPS




rds 2019\_Antarctica\_GV: "ASJUMA Traverse" 20191101\_02\_018: 03:05:34.5 to 03:11:18.3 GPS



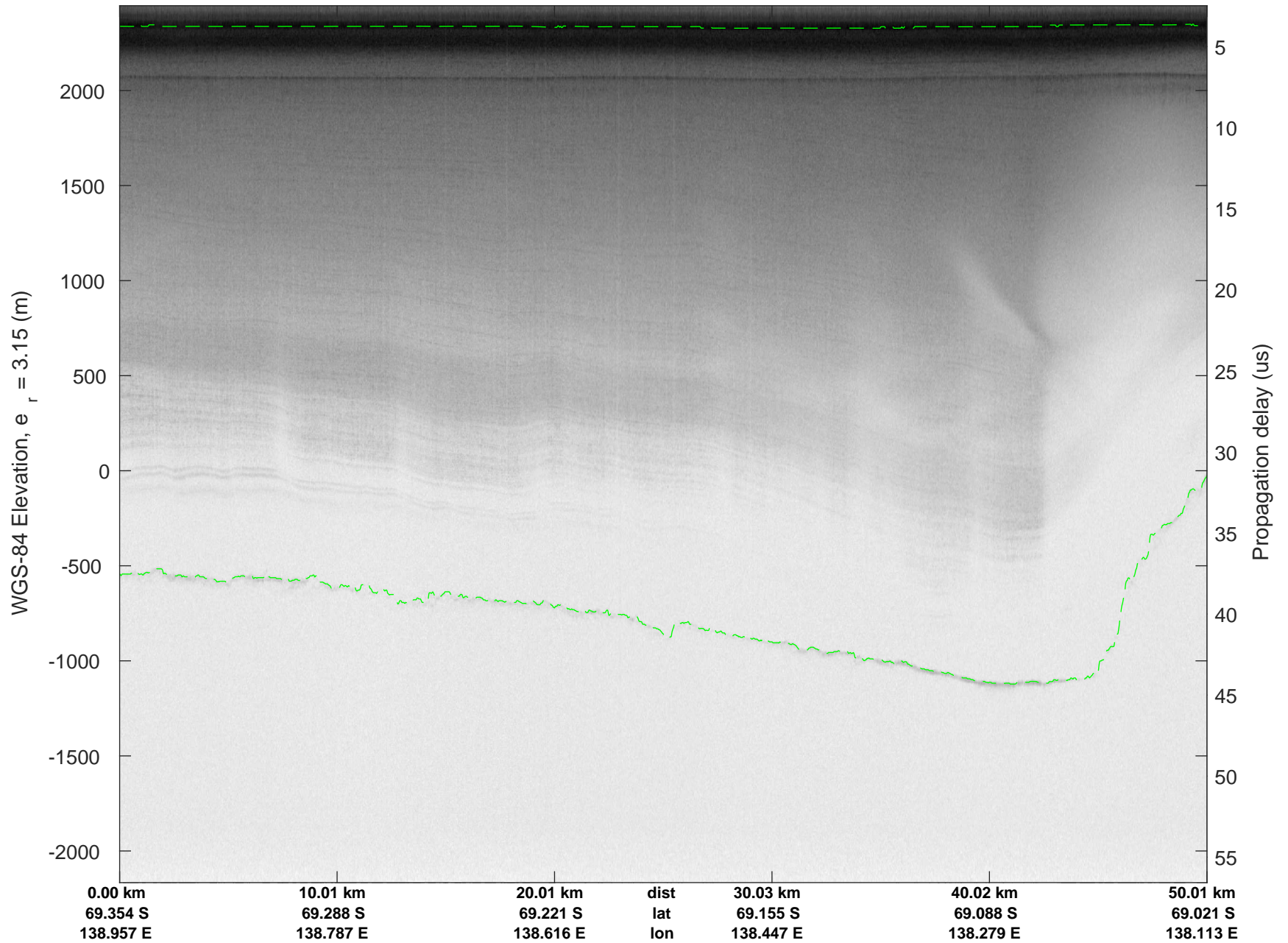


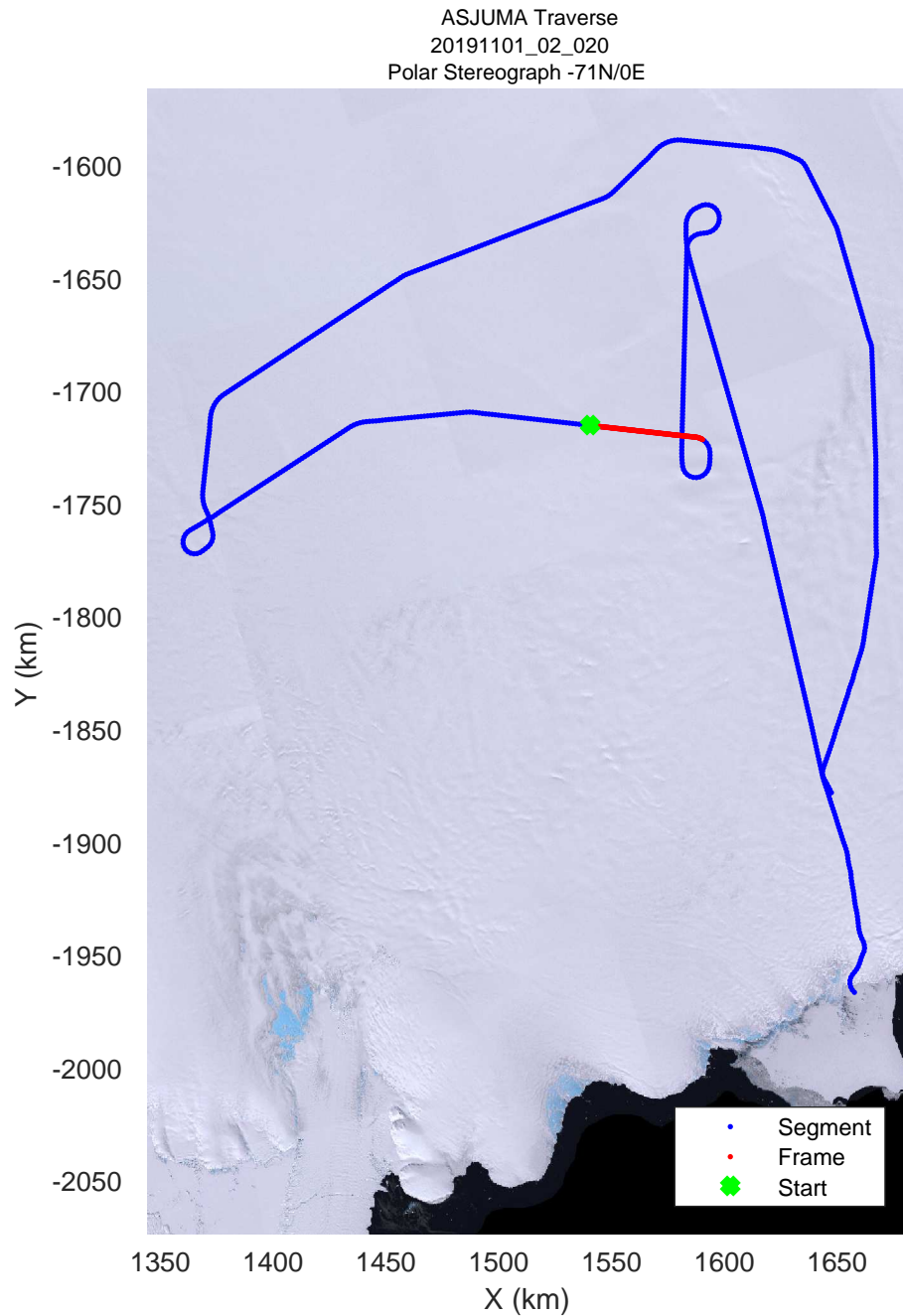

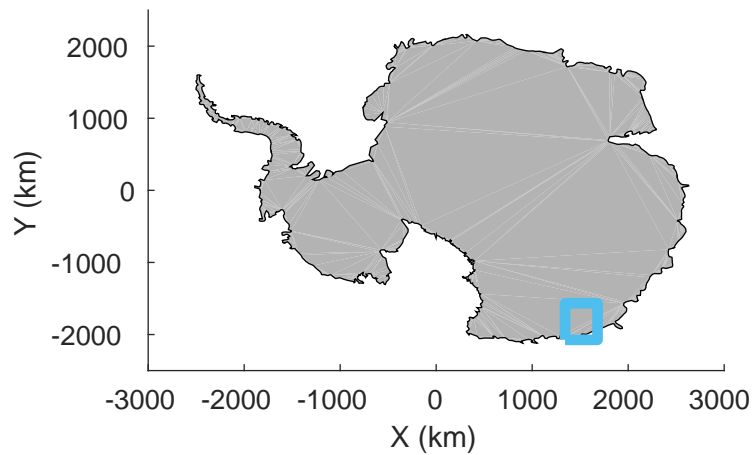
rds 2019\_Antarctica\_GV: "ASJUMA Traverse" 20191101\_02\_019: 03:11:18.4 to 03:17:06.6 GPS






rds 2019\_Antarctica\_GV: "ASJUMA Traverse" 20191101\_02\_019: 03:11:18.4 to 03:17:06.6 GPS

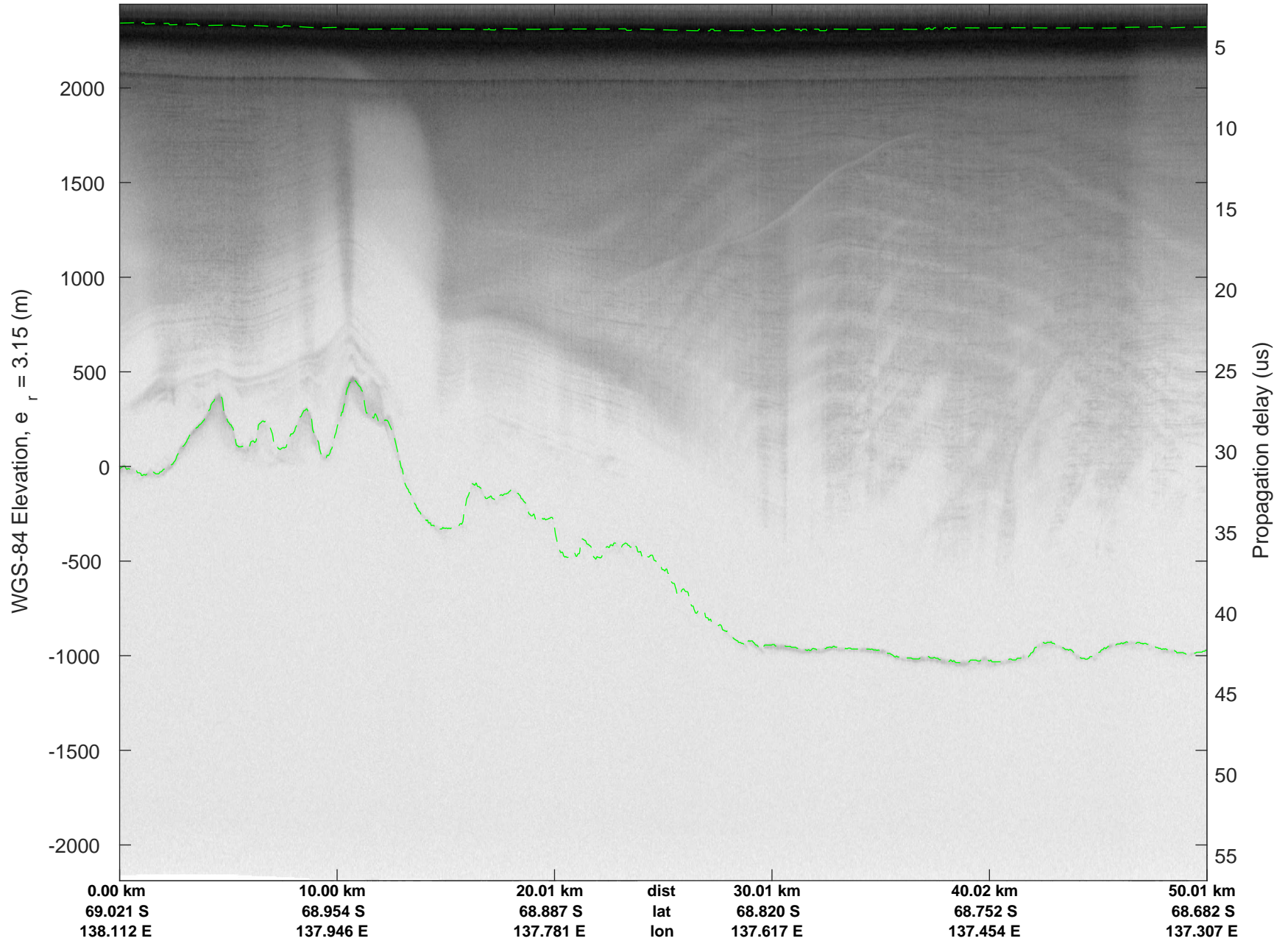


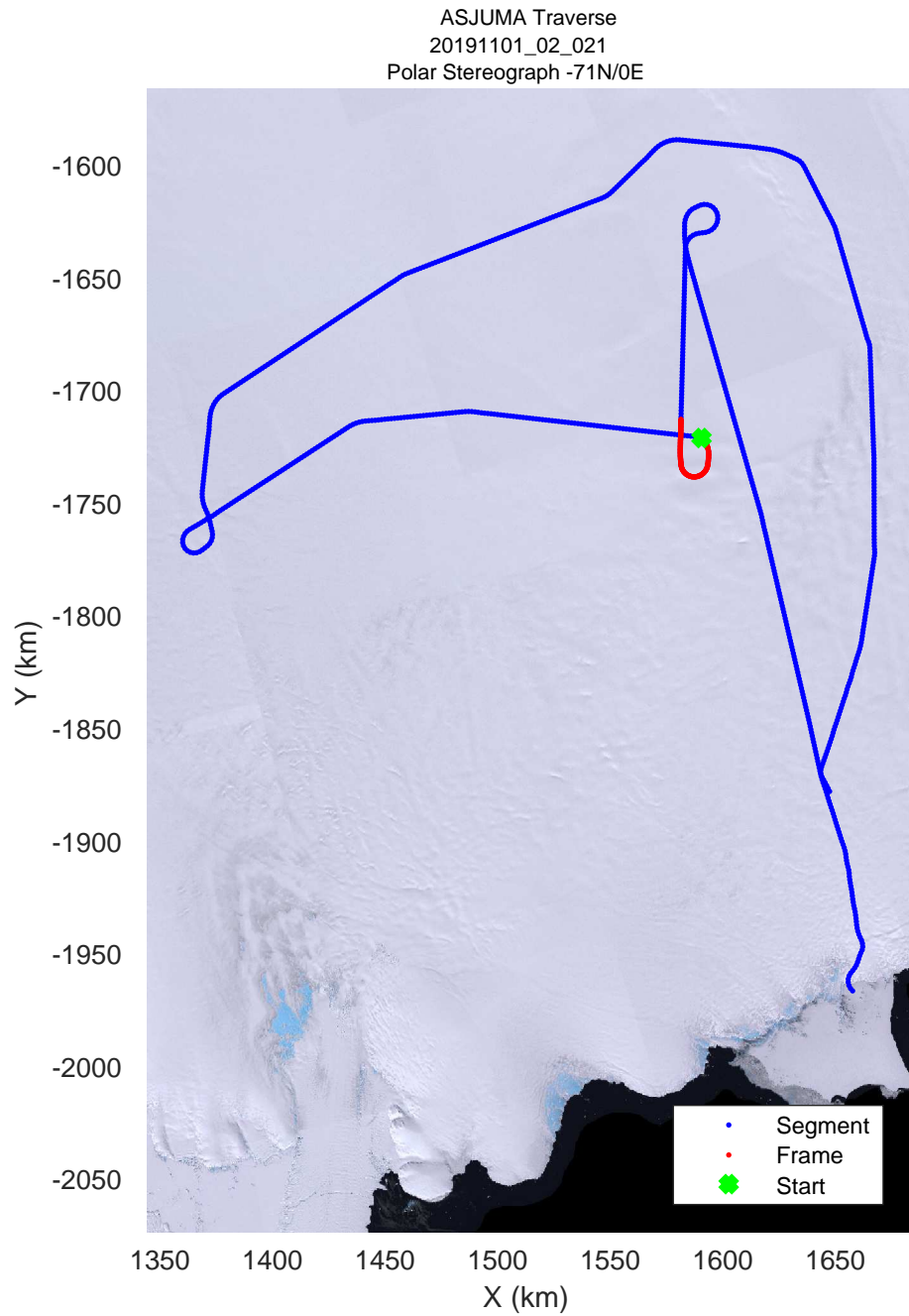
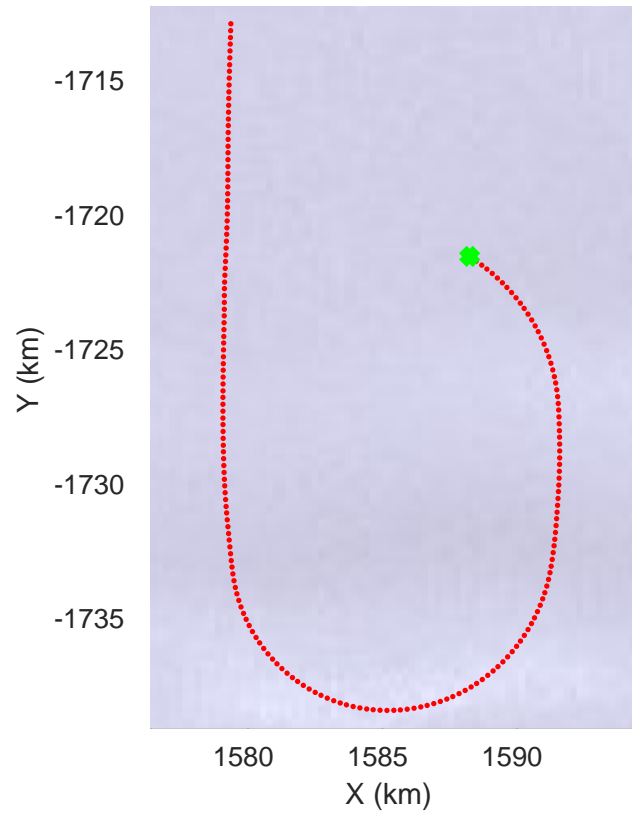
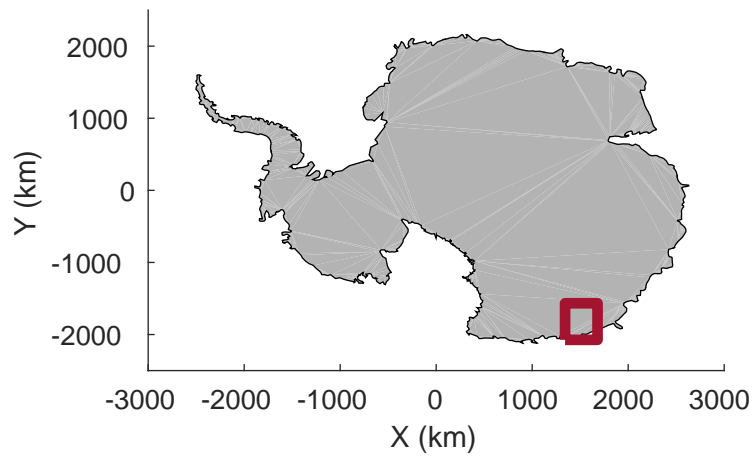


rds 2019\_Antarctica\_GV: "ASJUMA Traverse" 20191101\_02\_020: 03:17:06.7 to 03:22:54.4 GPS




rds 2019\_Antarctica\_GV: "ASJUMA Traverse" 20191101\_02\_020: 03:17:06.7 to 03:22:54.4 GPS

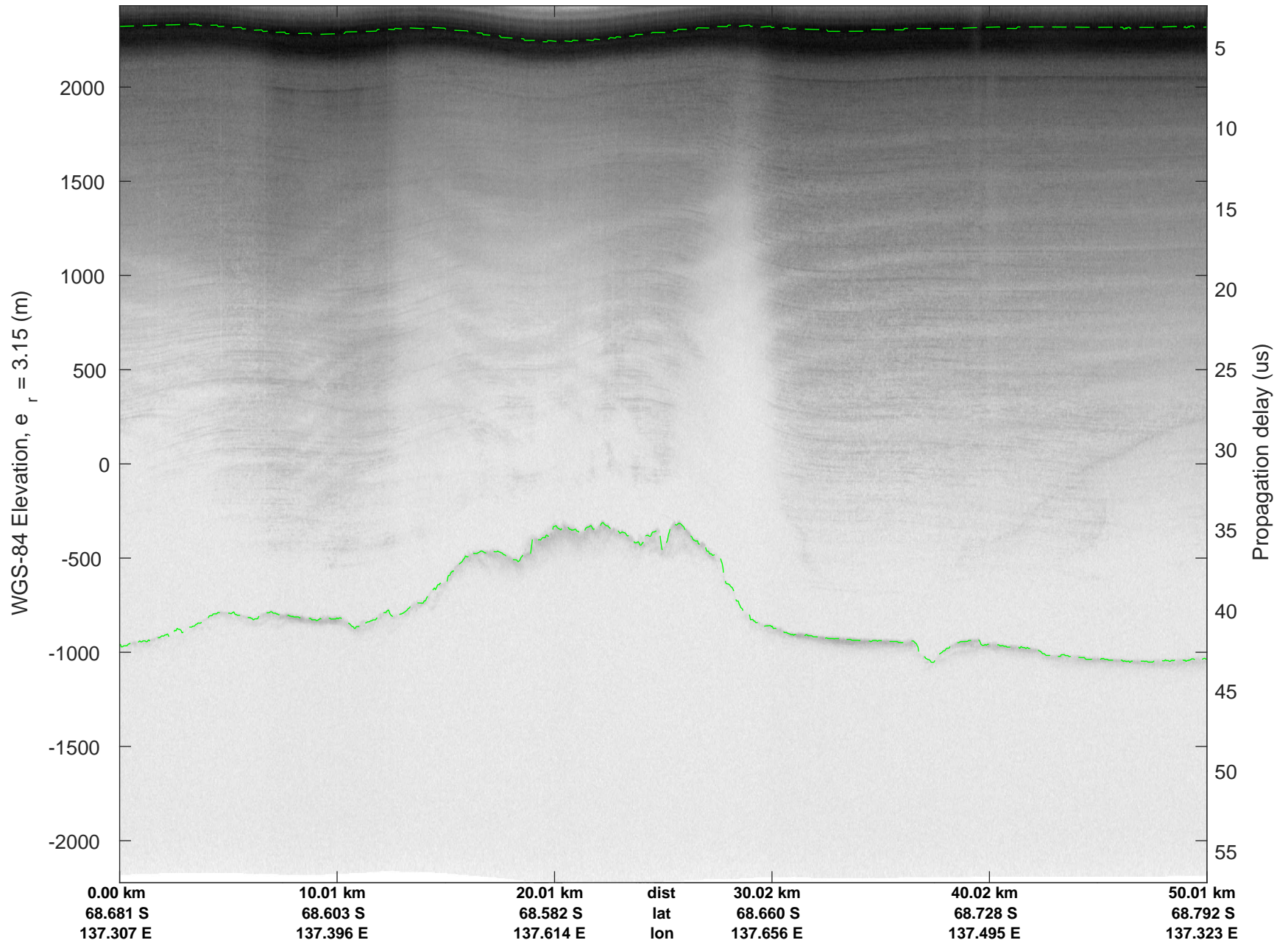


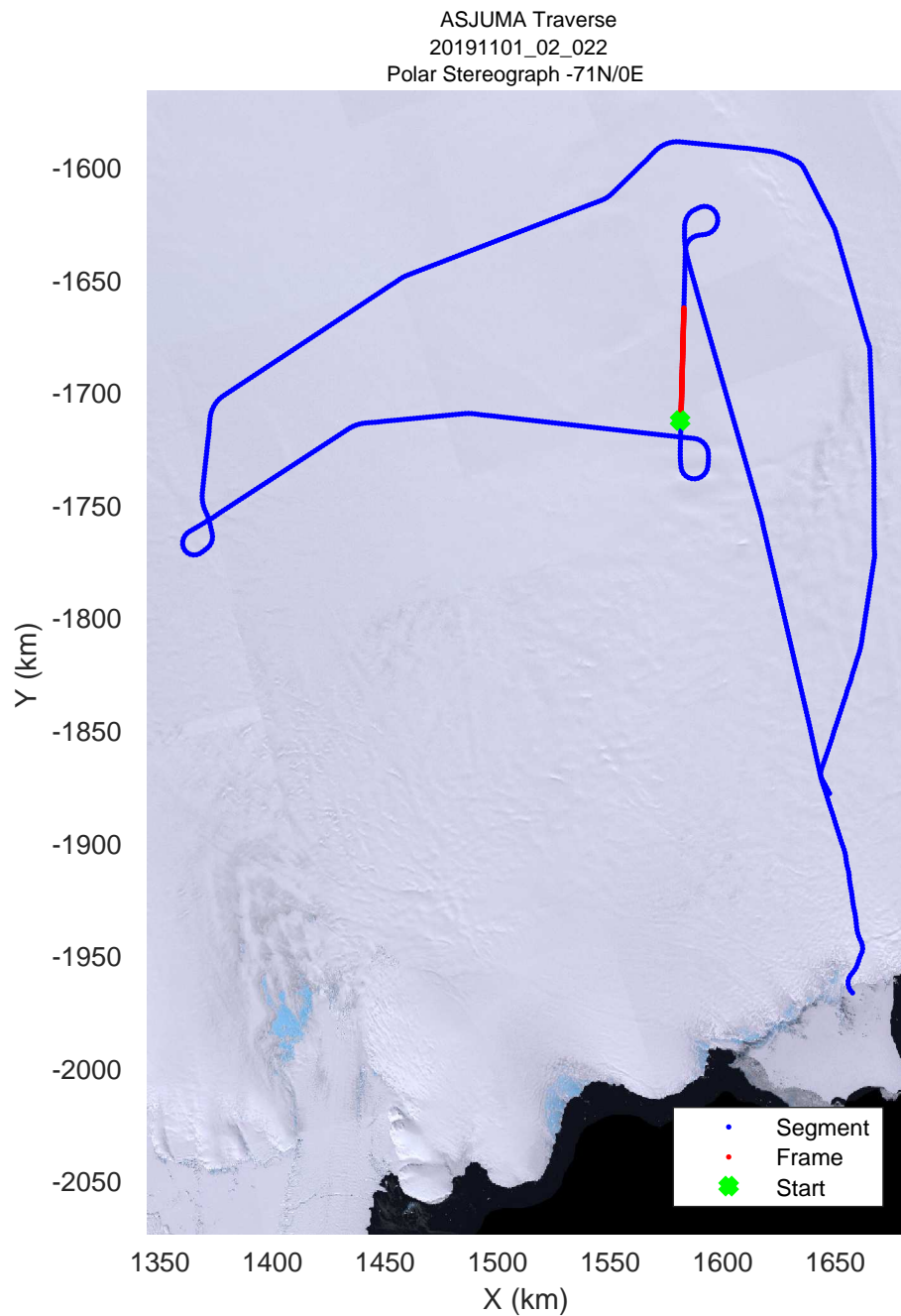
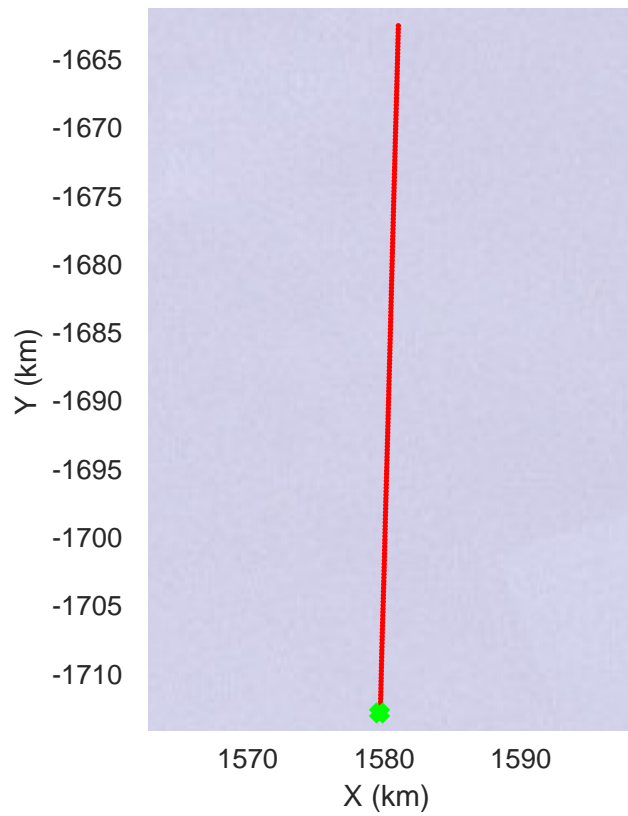
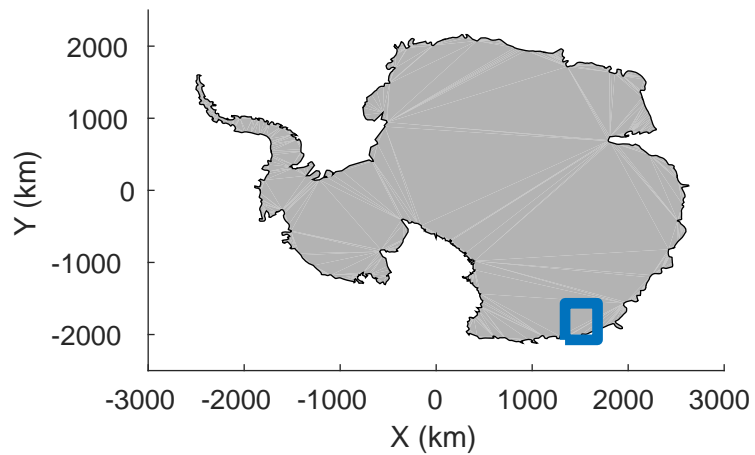


rds 2019\_Antarctica\_GV: "ASJUMA Traverse" 20191101\_02\_021: 03:22:54.5 to 03:29:05.6 GPS




rds 2019\_Antarctica\_GV: "ASJUMA Traverse" 20191101\_02\_021: 03:22:54.5 to 03:29:05.6 GPS






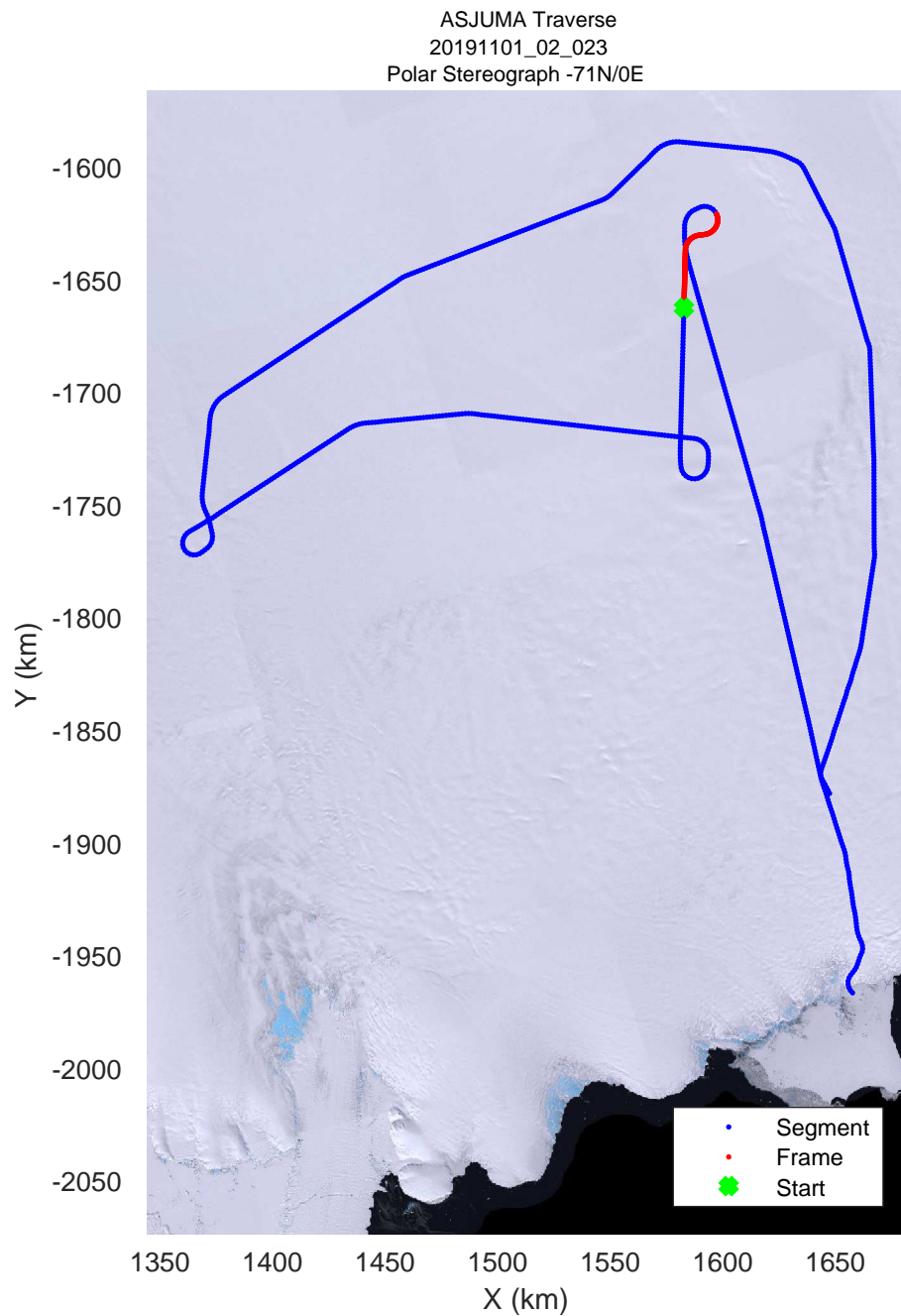

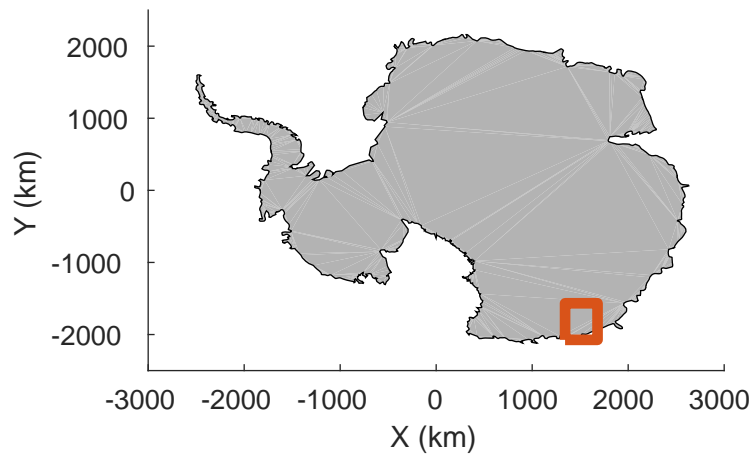


rds 2019\_Antarctica\_GV: "ASJUMA Traverse" 20191101\_02\_022: 03:29:05.7 to 03:35:17.6 GPS




rds 2019\_Antarctica\_GV: "ASJUMA Traverse" 20191101\_02\_022: 03:29:05.7 to 03:35:17.6 GPS

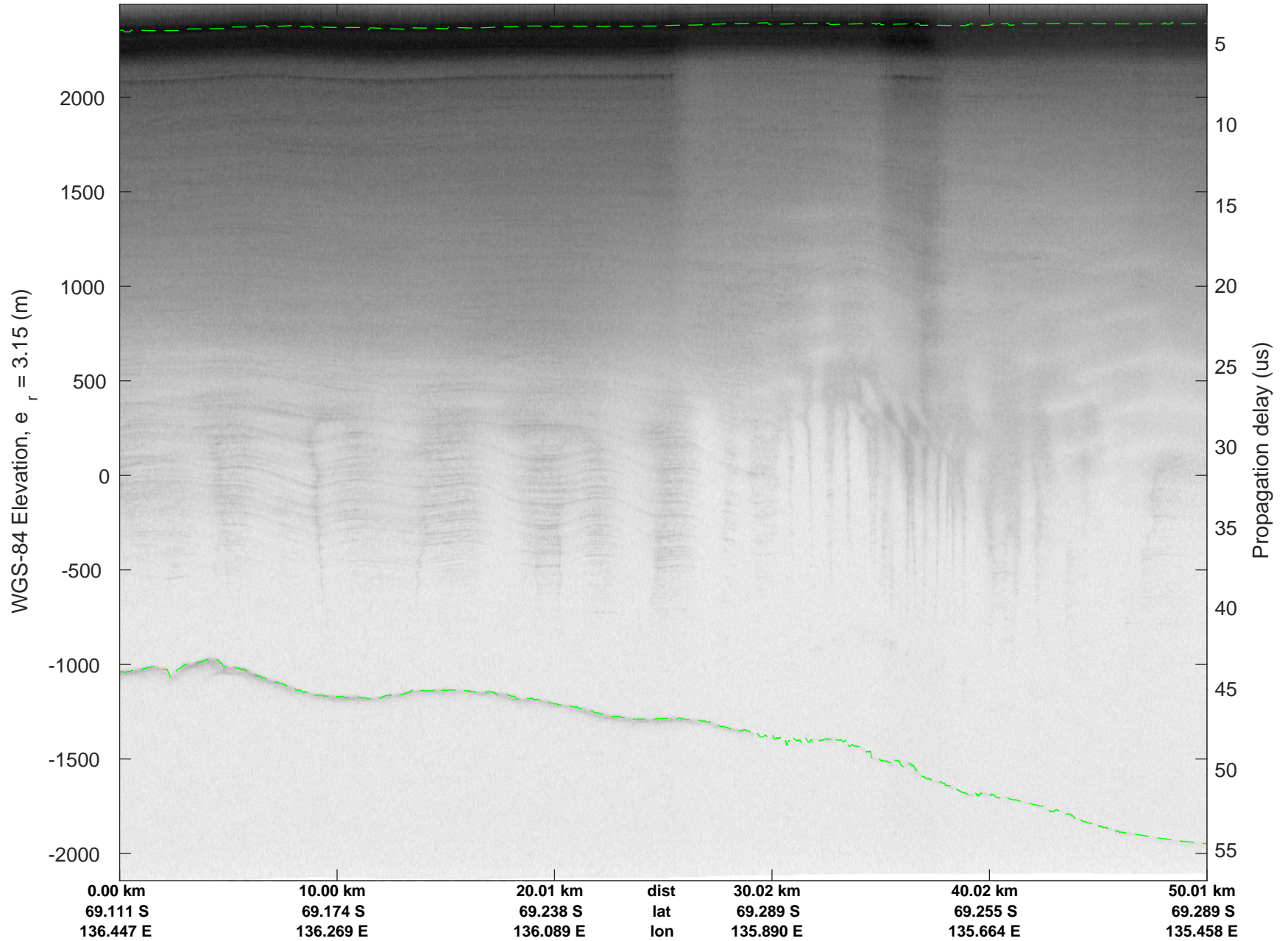


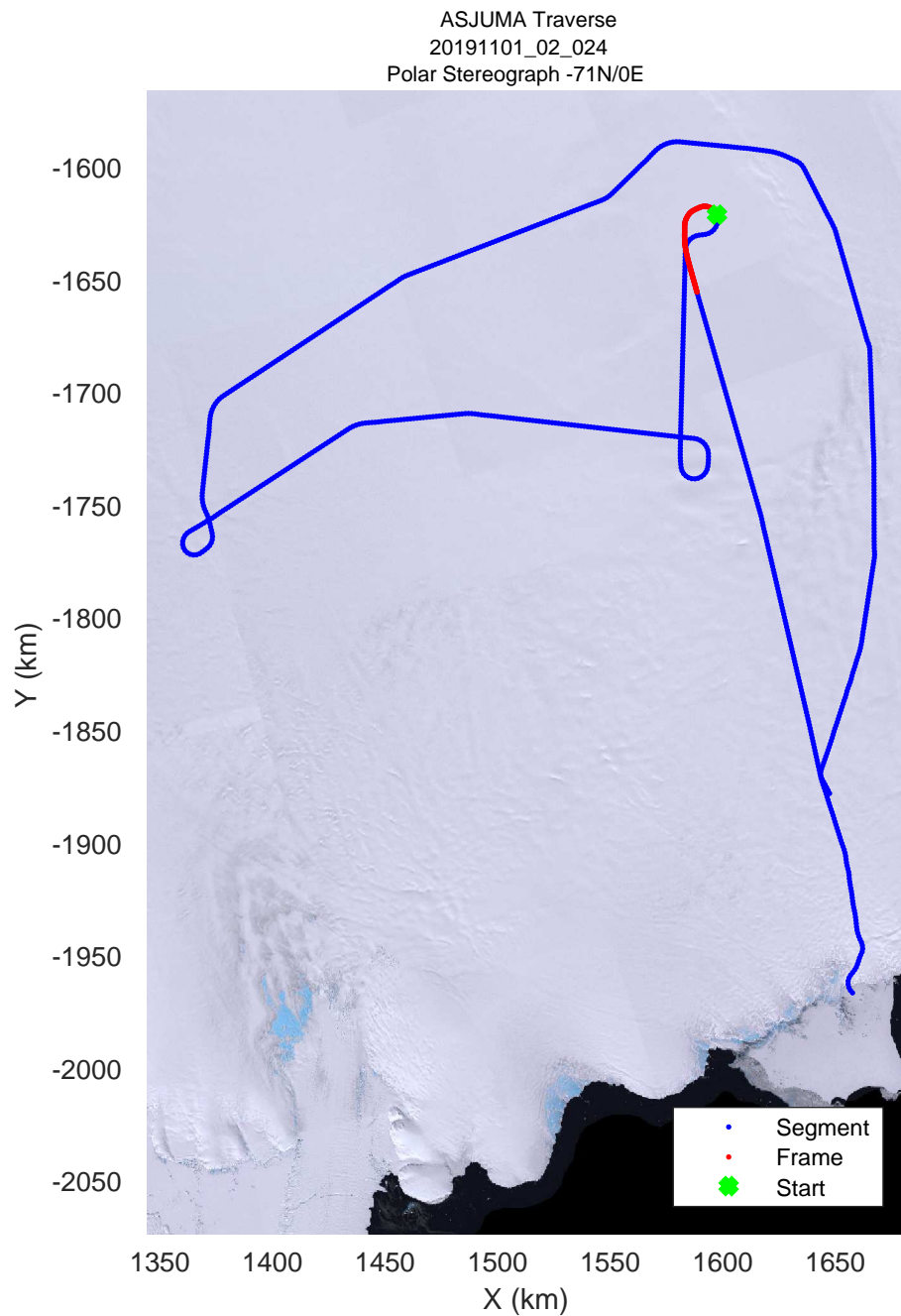
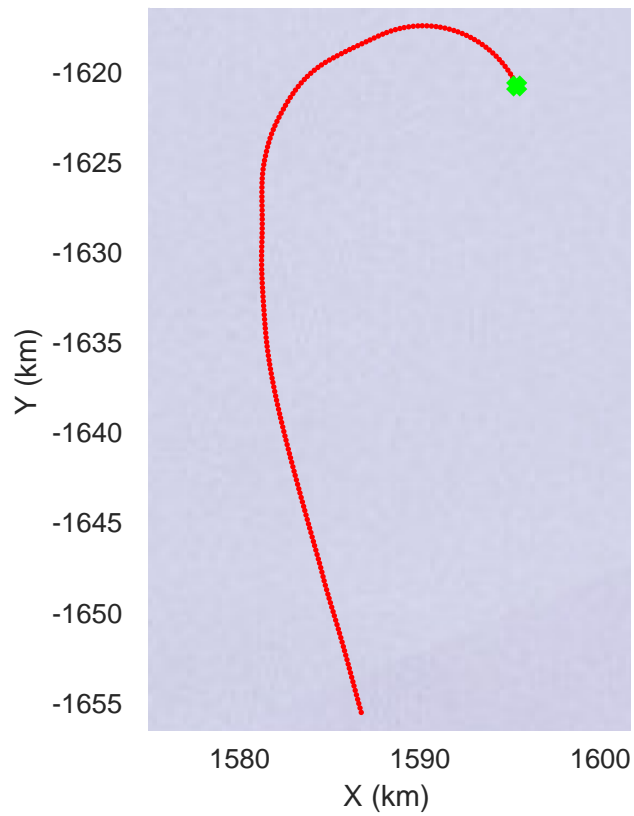
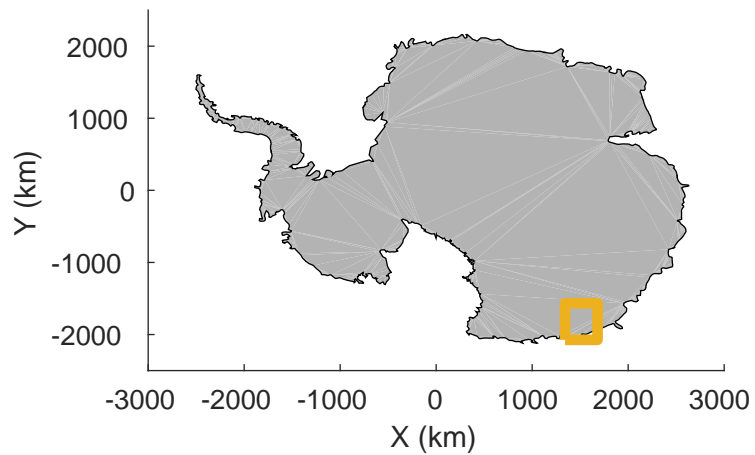


rds 2019\_Antarctica\_GV: "ASJUMA Traverse" 20191101\_02\_023: 03:35:17.7 to 03:41:20.6 GPS




rds 2019\_Antarctica\_GV: "ASJUMA Traverse" 20191101\_02\_023: 03:35:17.7 to 03:41:20.6 GPS

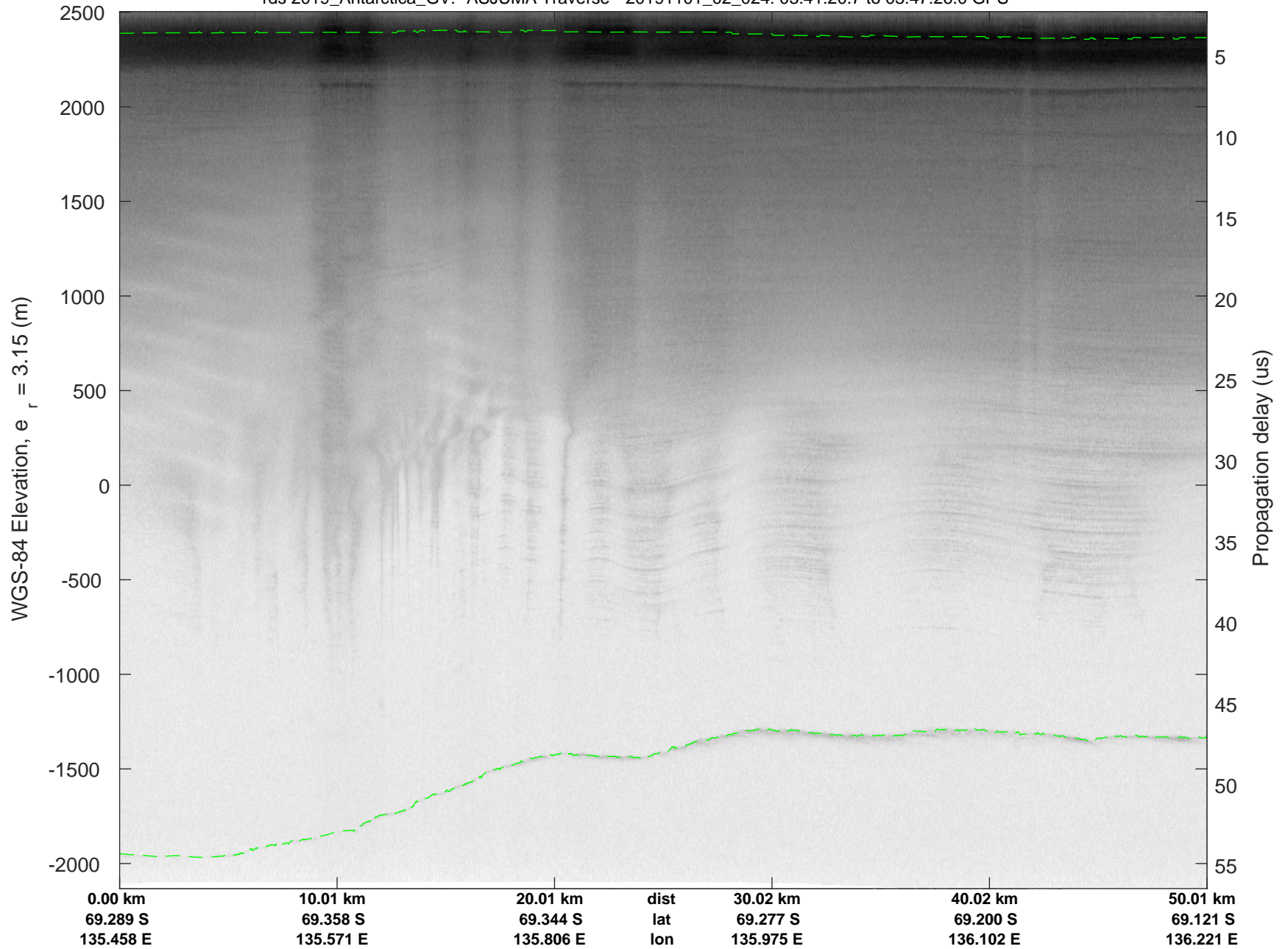




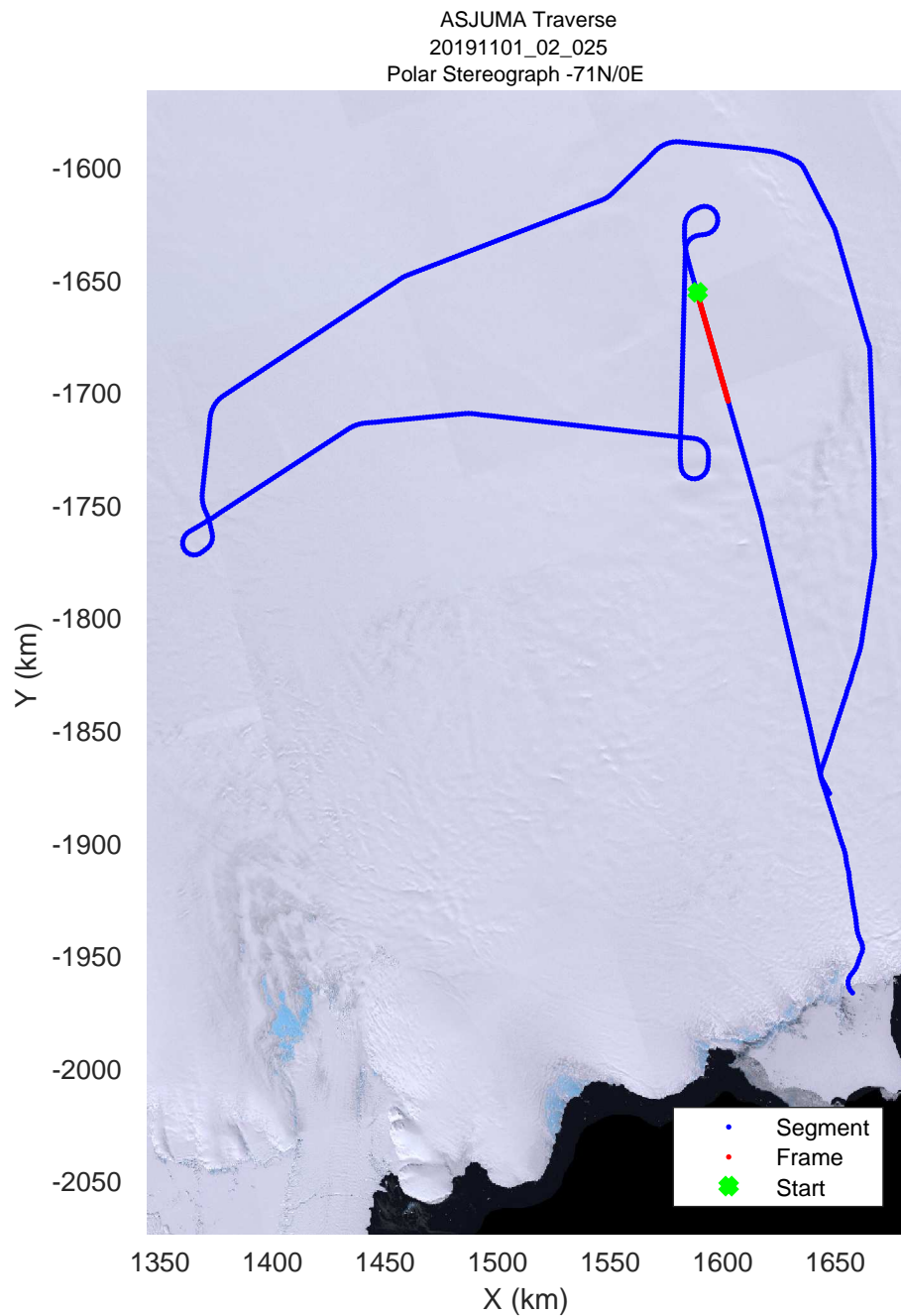
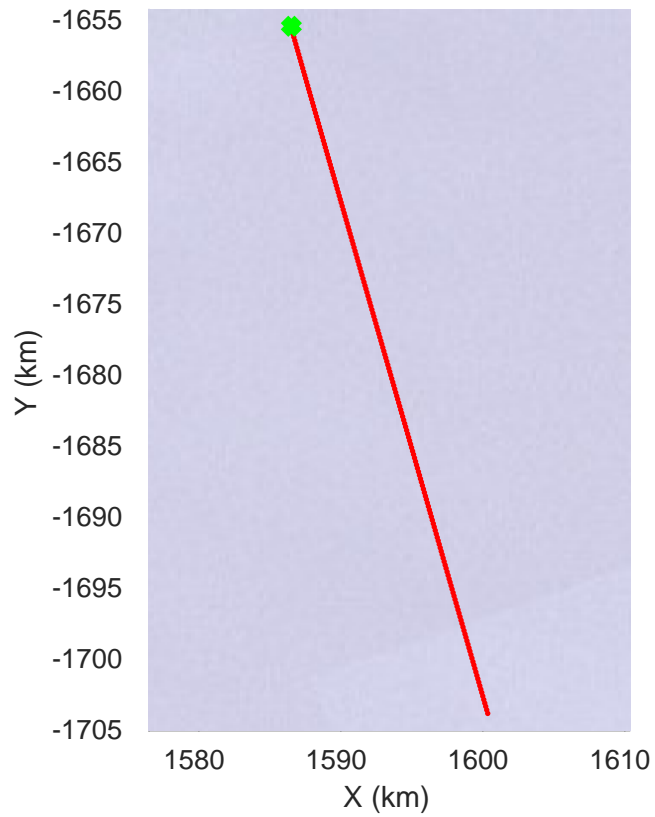
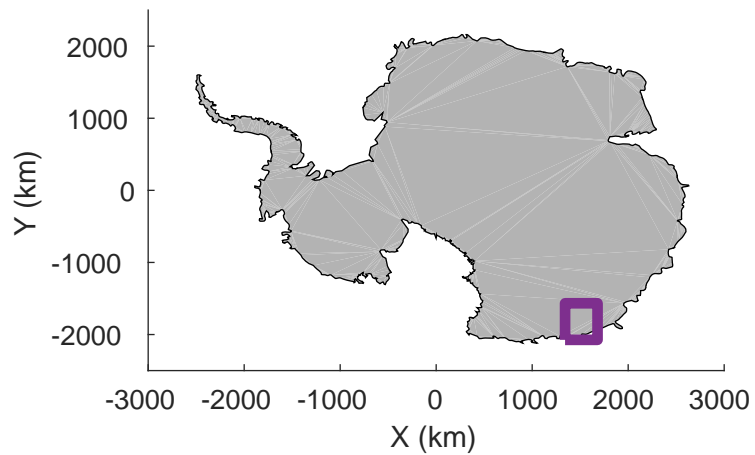
rds 2019\_Antarctica\_GV: "ASJUMA Traverse" 20191101\_02\_024: 03:41:20.7 to 03:47:26.0 GPS




rds 2019\_Antarctica\_GV: "ASJUMA Traverse" 20191101\_02\_024: 03:41:20.7 to 03:47:26.0 GPS






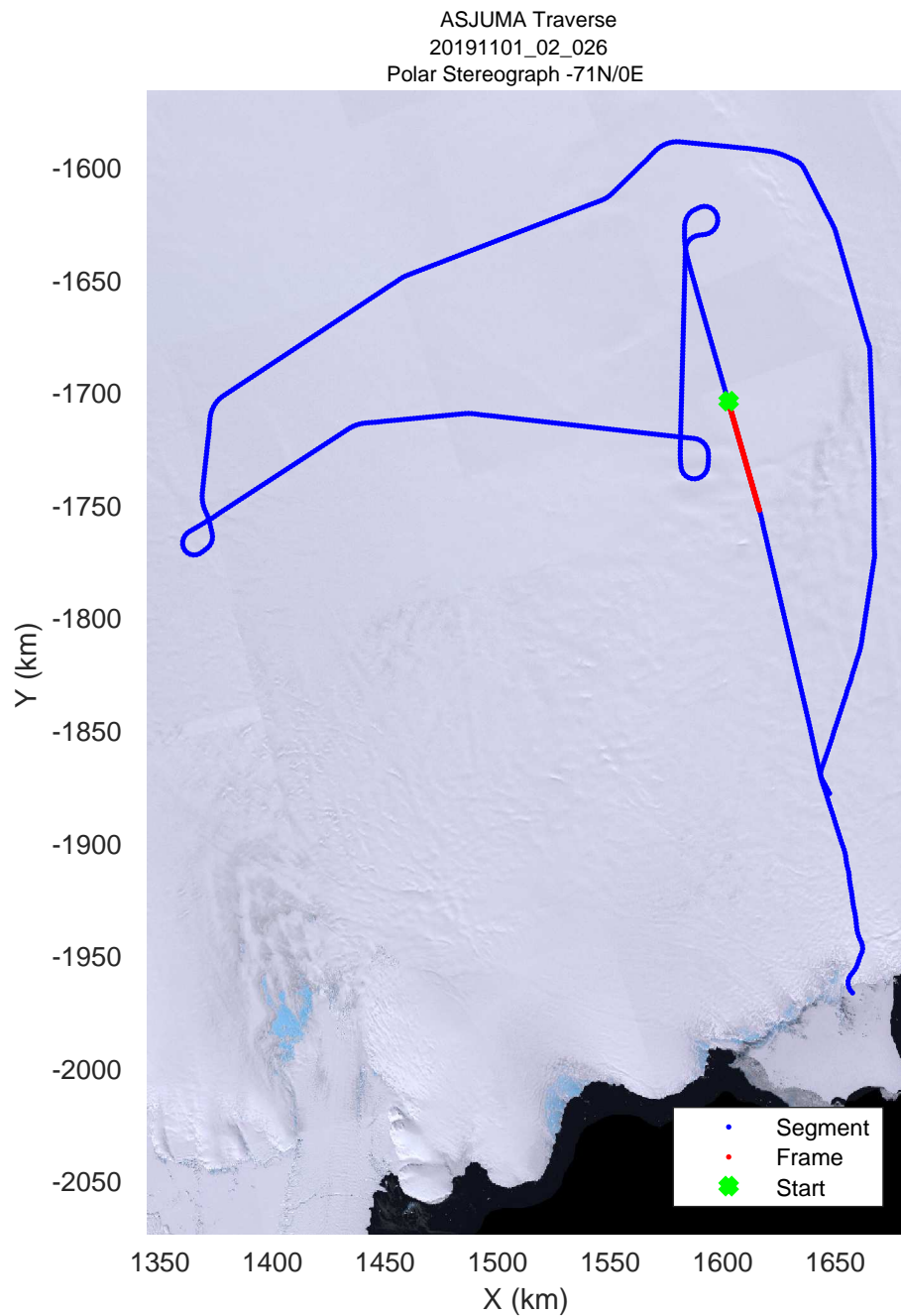

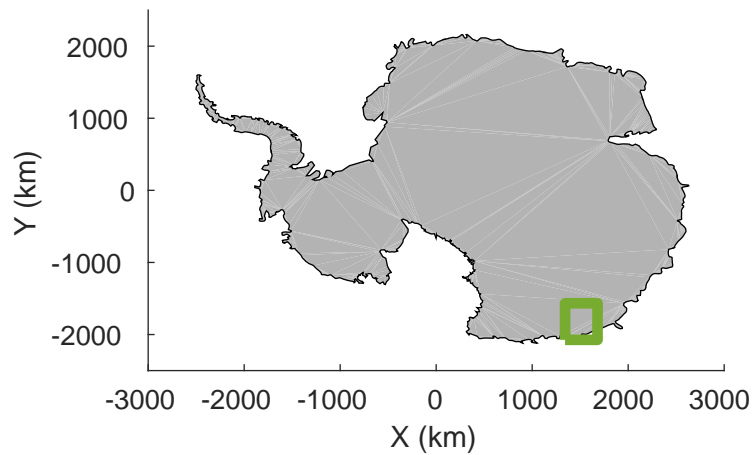


rds 2019\_Antarctica\_GV: "ASJUMA Traverse" 20191101\_02\_025: 03:47:26.1 to 03:53:20.2 GPS




rds 2019\_Antarctica\_GV: "ASJUMA Traverse" 20191101\_02\_025: 03:47:26.1 to 03:53:20.2 GPS




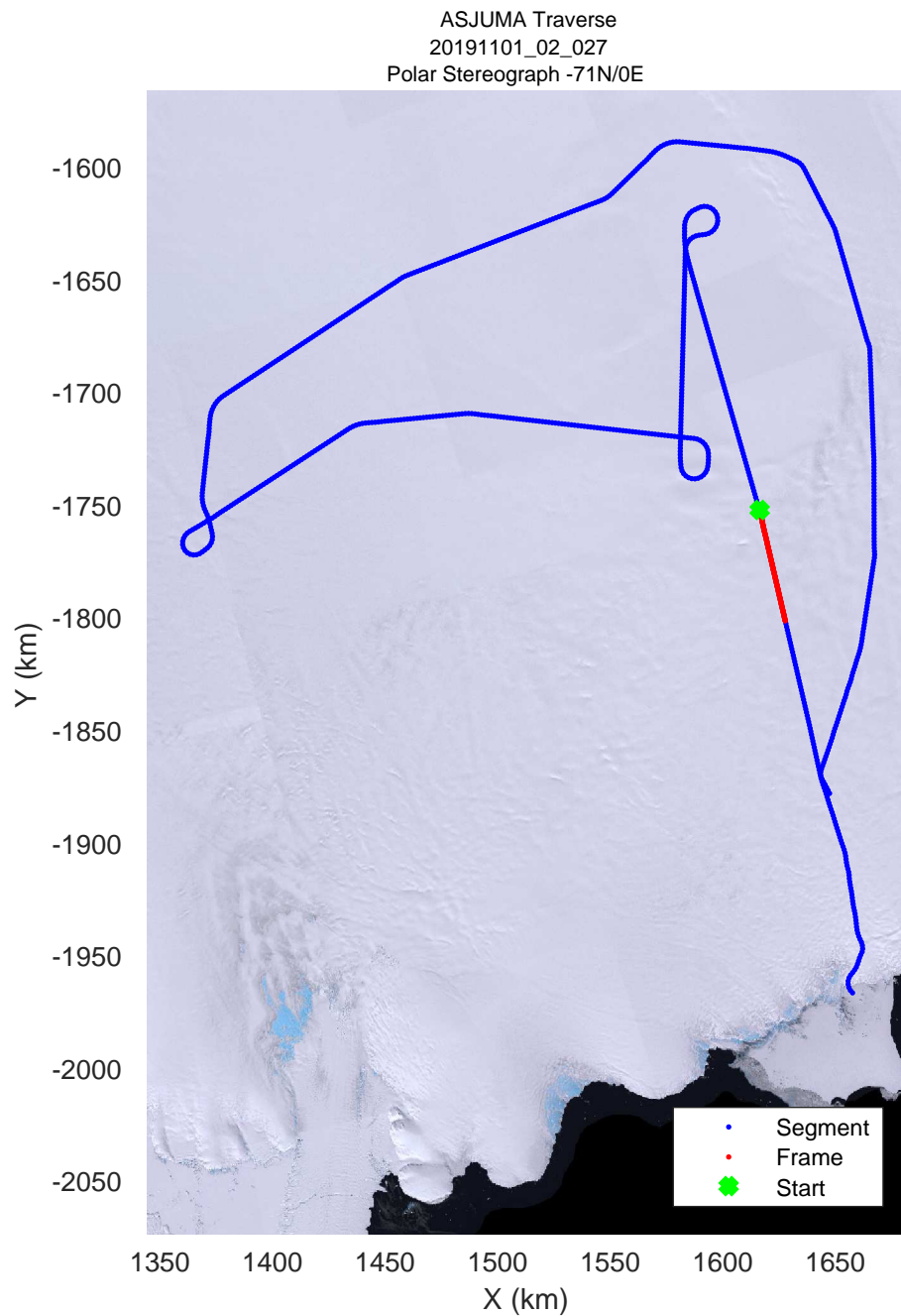

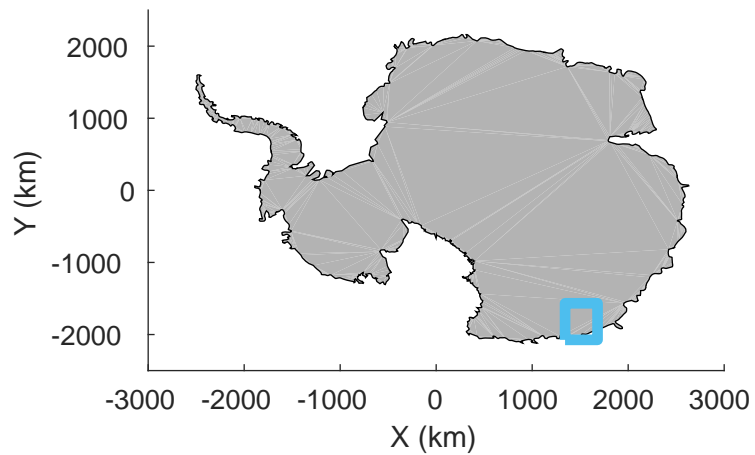


rds 2019\_Antarctica\_GV: "ASJUMA Traverse" 20191101\_02\_026: 03:53:20.3 to 03:59:14.6 GPS




rds 2019\_Antarctica\_GV: "ASJUMA Traverse" 20191101\_02\_026: 03:53:20.3 to 03:59:14.6 GPS



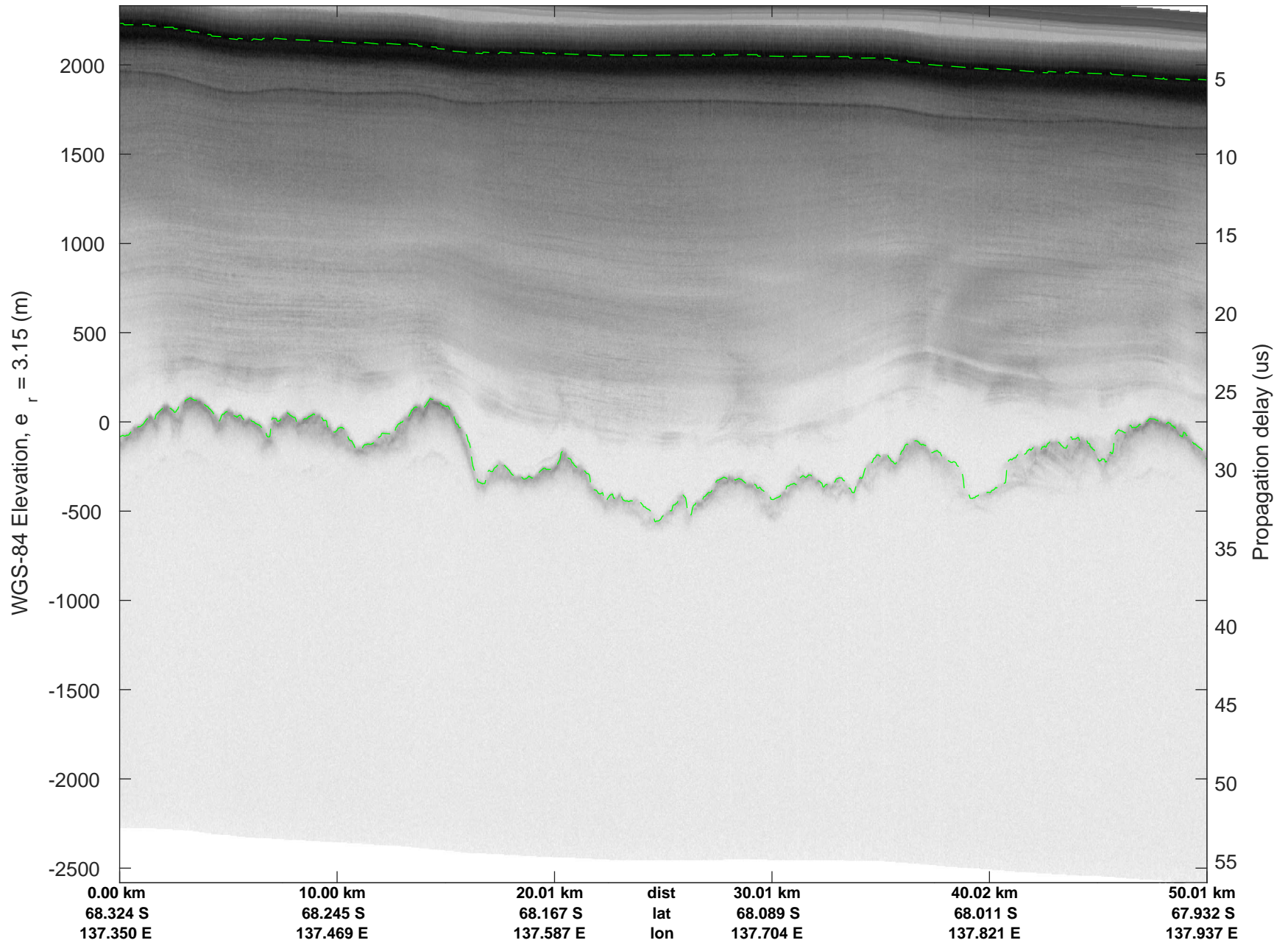


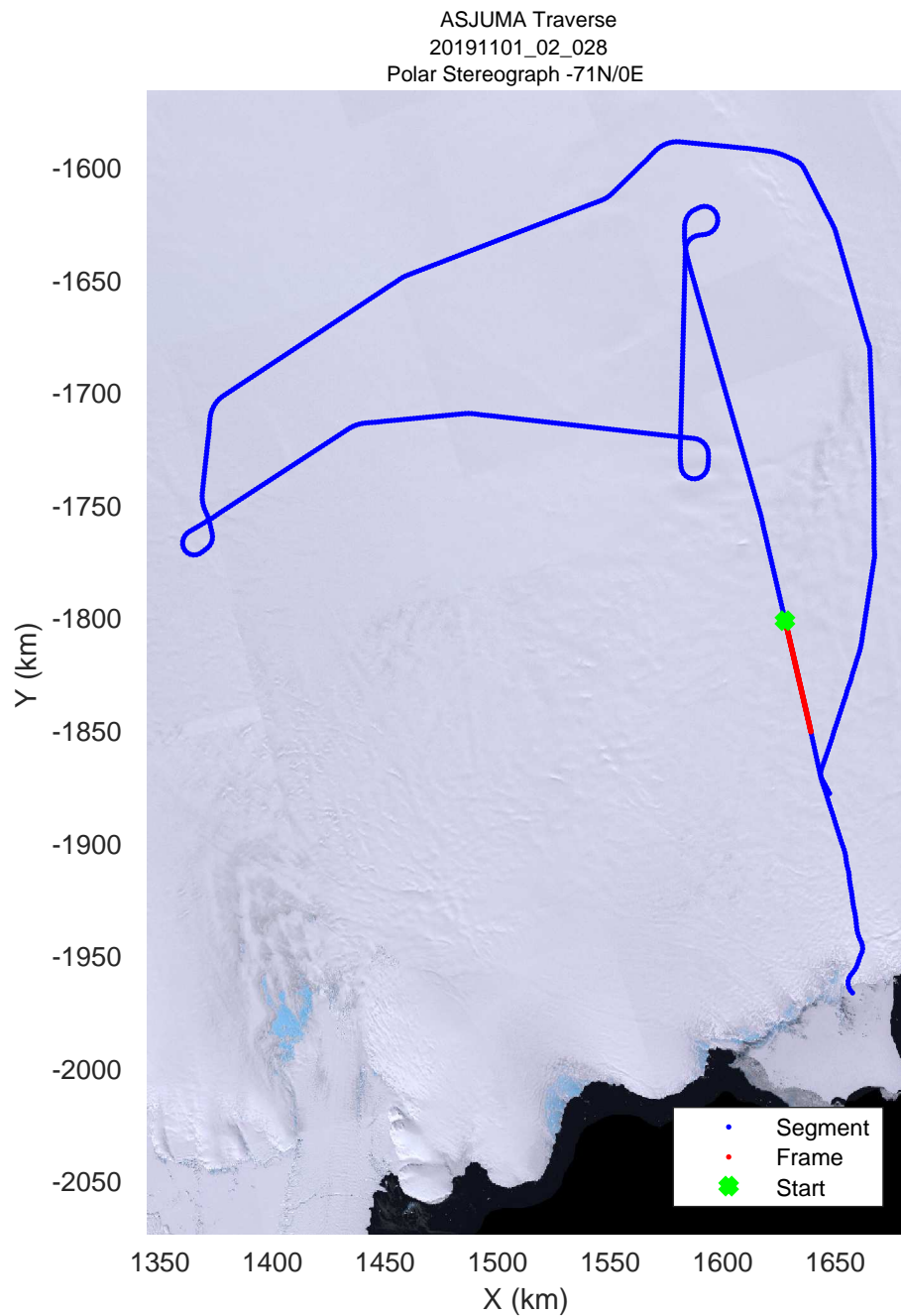
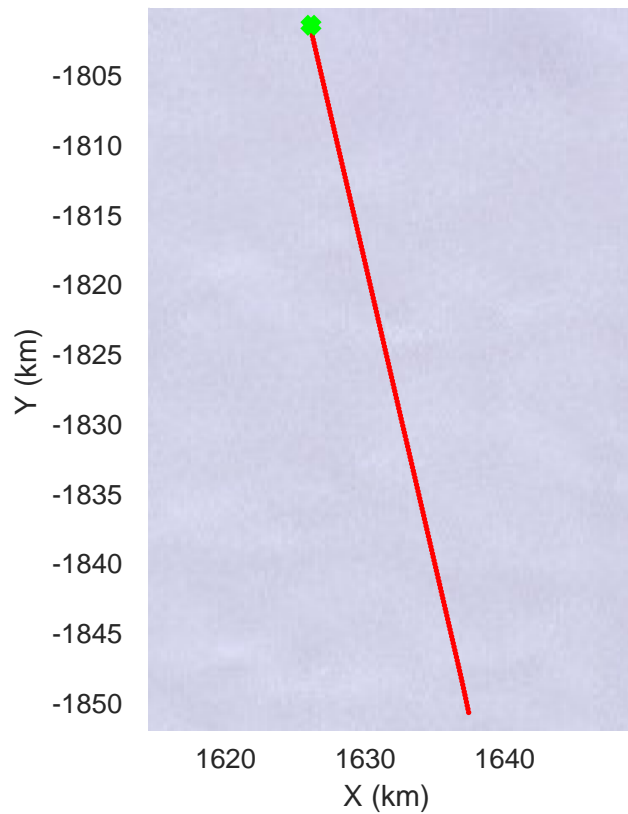
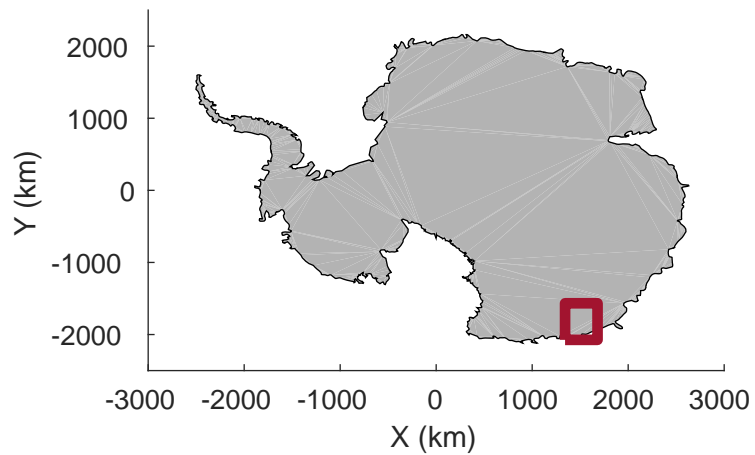
rds 2019\_Antarctica\_GV: "ASJUMA Traverse" 20191101\_02\_027: 03:59:14.7 to 04:05:14.7 GPS



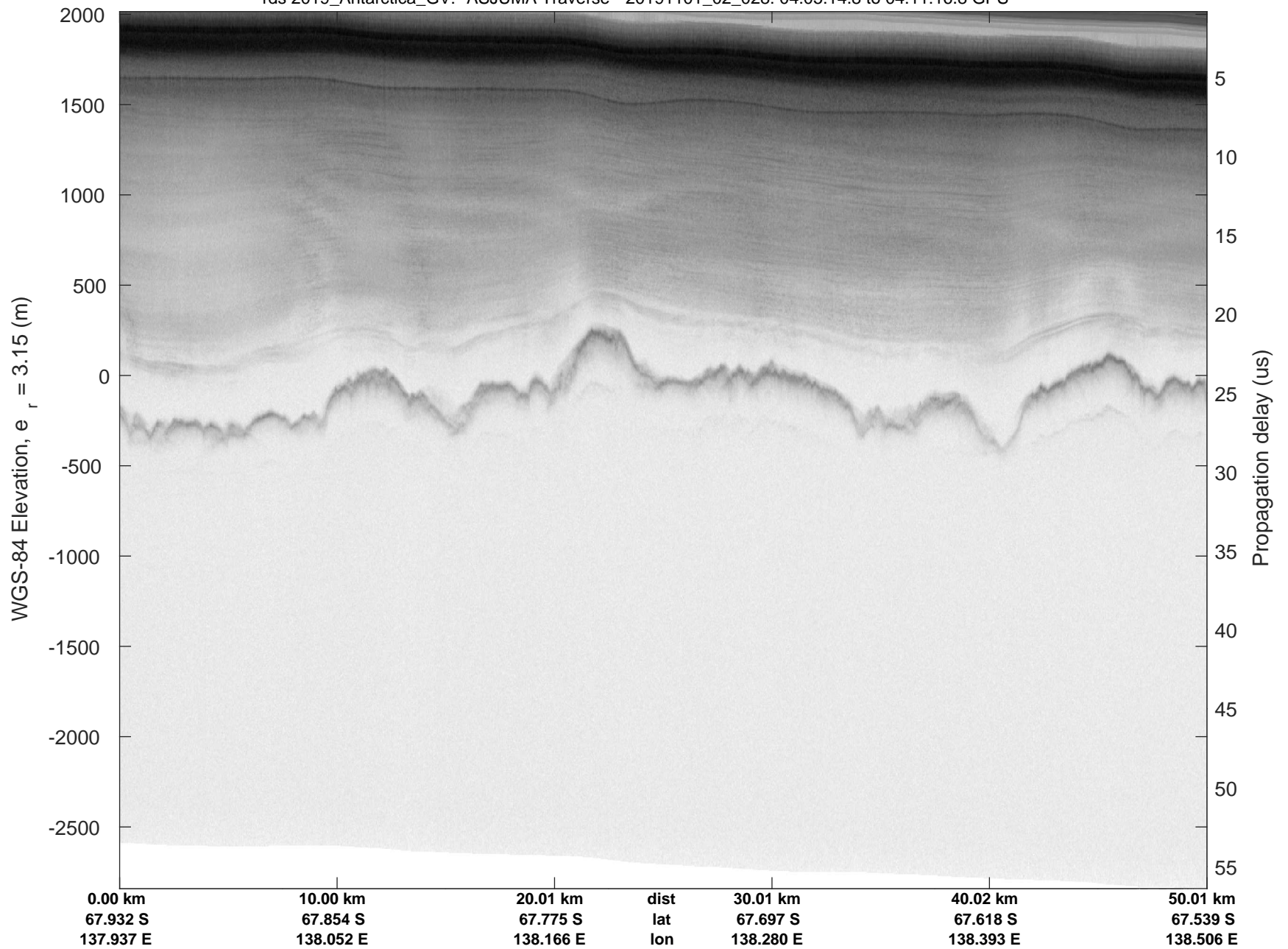


rds 2019\_Antarctica\_GV: "ASJUMA Traverse" 20191101\_02\_027: 03:59:14.7 to 04:05:14.7 GPS




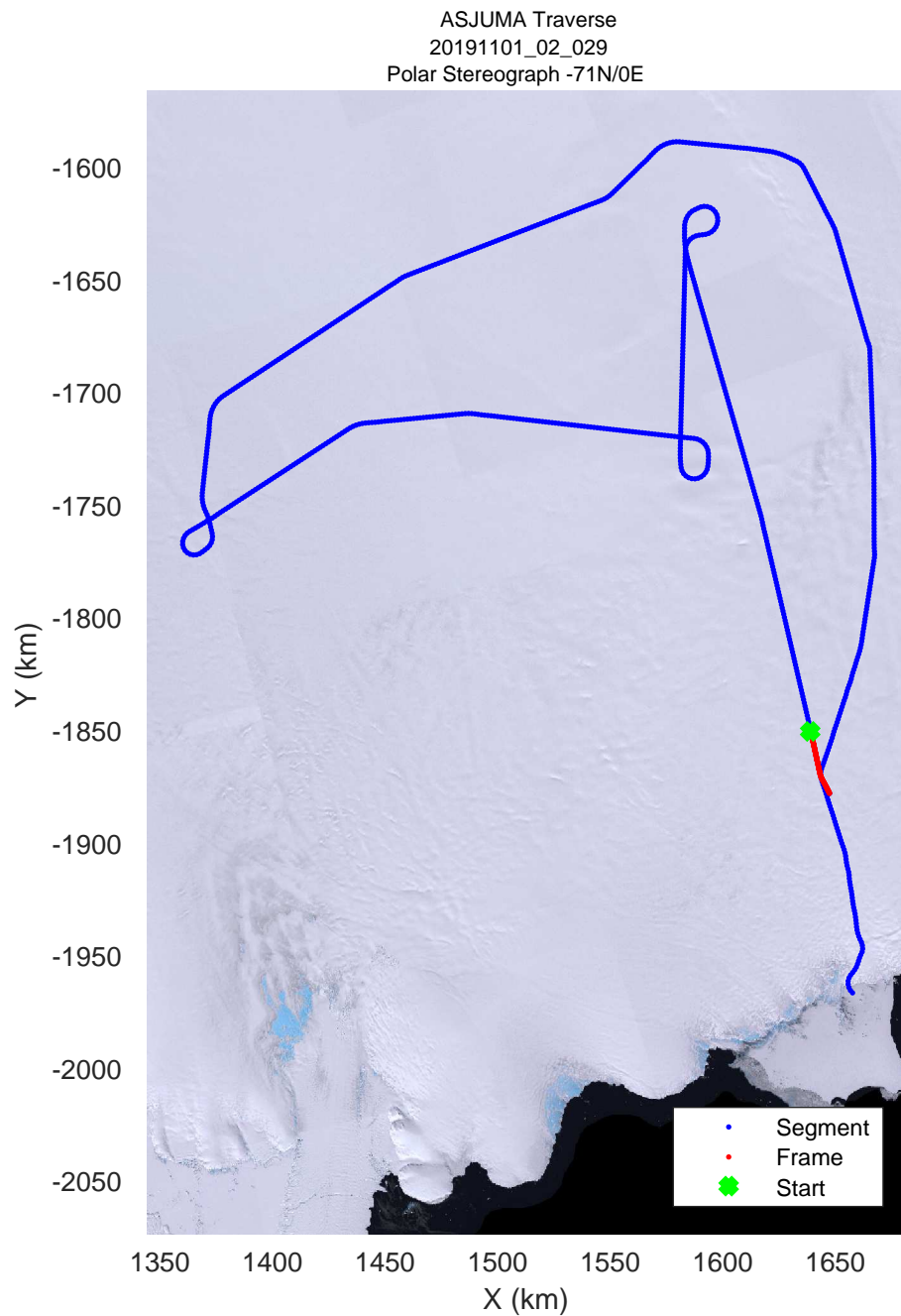
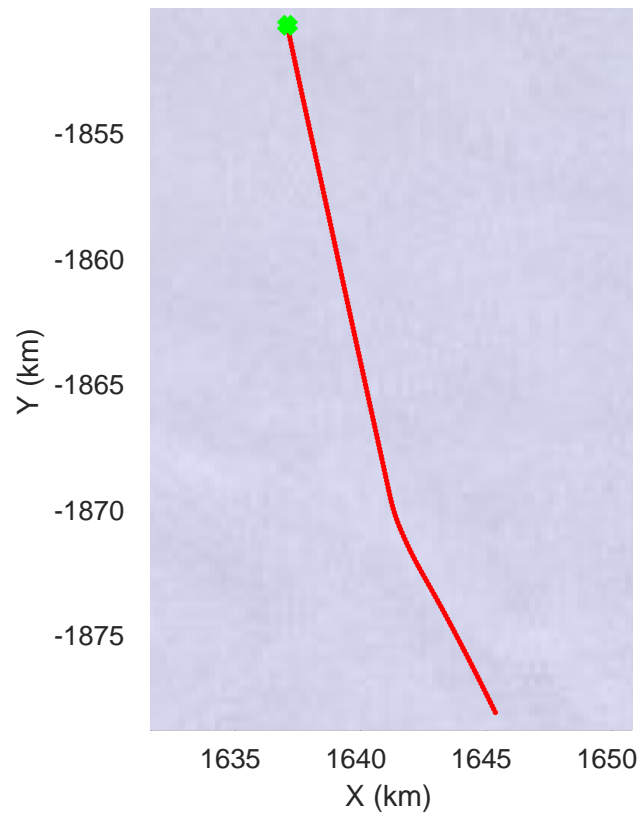
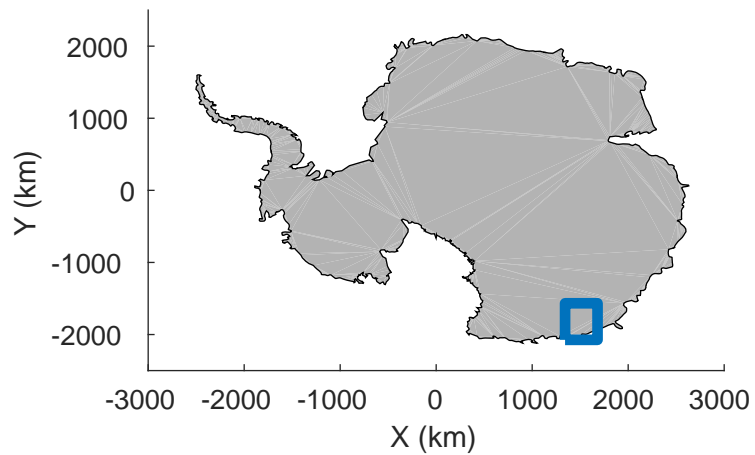


rds 2019\_Antarctica\_GV: "ASJUMA Traverse" 20191101\_02\_028: 04:05:14.8 to 04:11:16.8 GPS




rds 2019\_Antarctica\_GV: "ASJUMA Traverse" 20191101\_02\_028: 04:05:14.8 to 04:11:16.8 GPS





rds 2019\_Antarctica\_GV: "ASJUMA Traverse" 20191101\_02\_029: 04:11:16.9 to 04:14:41.9 GPS



rds 2019\_Antarctica\_GV: "ASJUMA Traverse" 20191101\_02\_029: 04:11:16.9 to 04:14:41.9 GPS

