
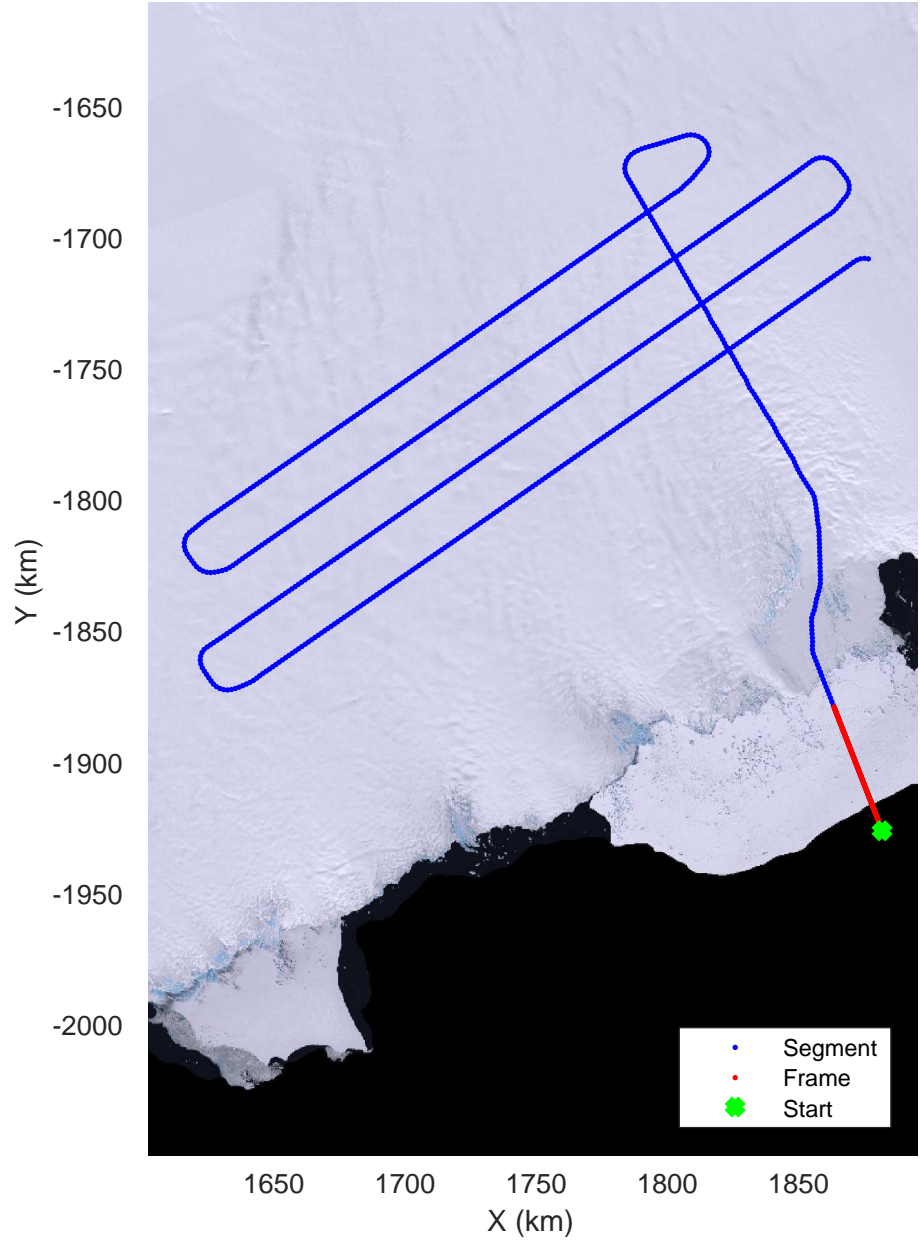



Adelie-Clarie Gap 02
 20191024_08_001
 Polar Stereograph -71N/0E




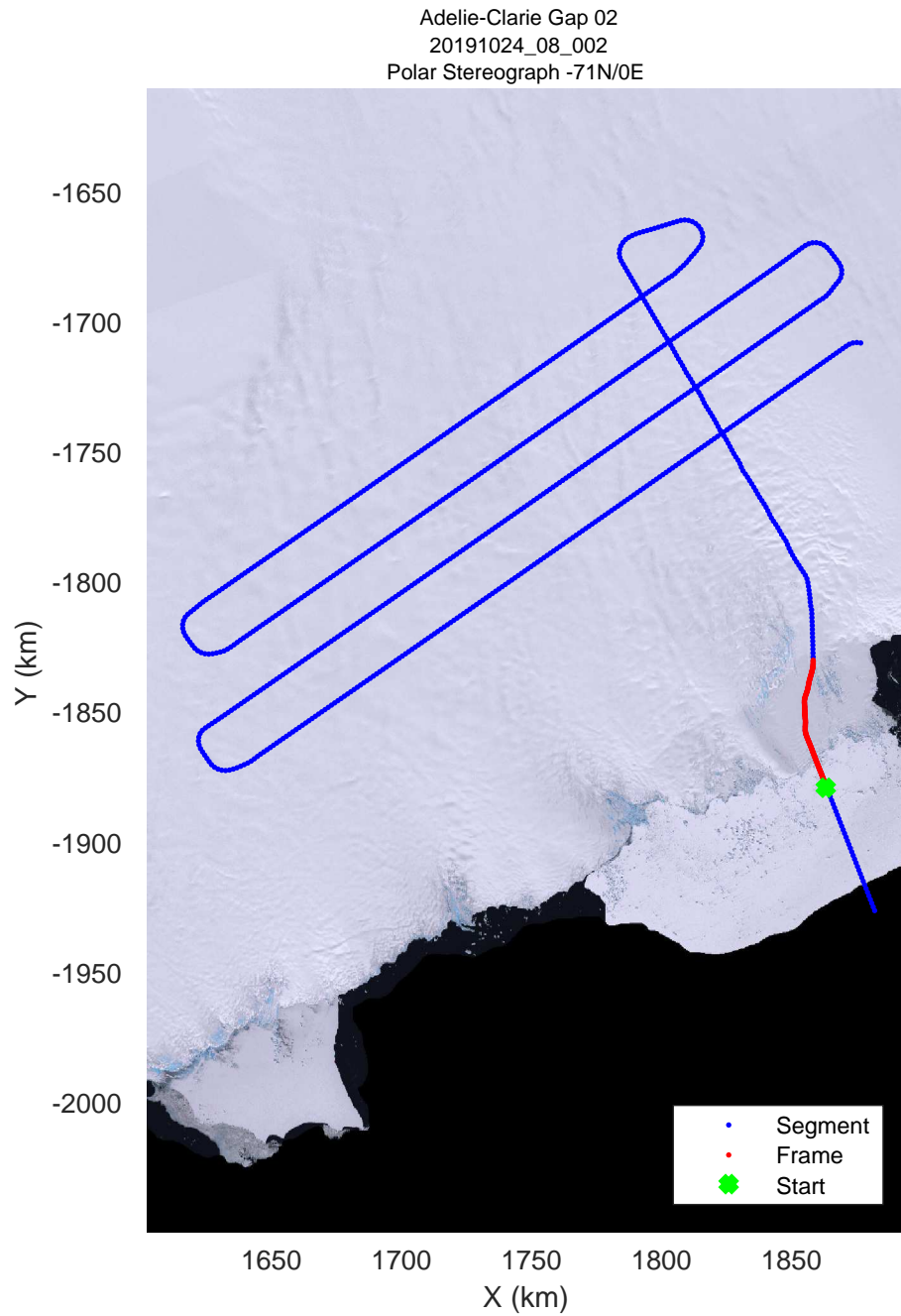
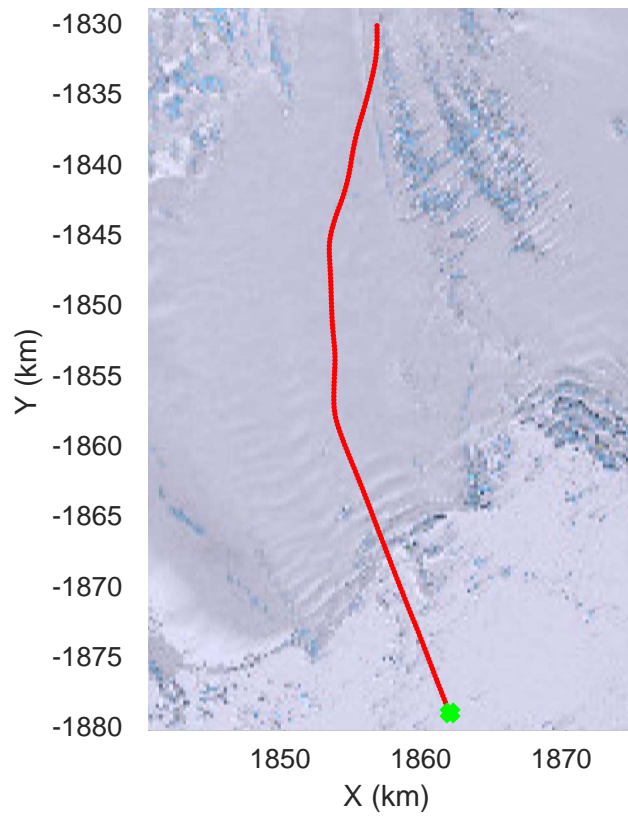
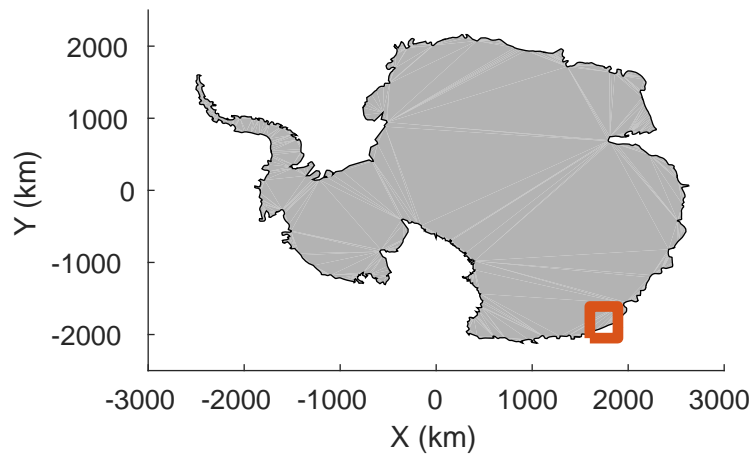
- Segment
- Frame
- Start

rds 2019_Antarctica_GV: "Adelie-Clarie Gap 02" 20191024_08_001: 02:07:03.2 to 02:13:28.2 GPS




rds 2019_Antarctica_GV: "Adelie-Clarie Gap 02" 20191024_08_001: 02:07:03.2 to 02:13:28.2 GPS

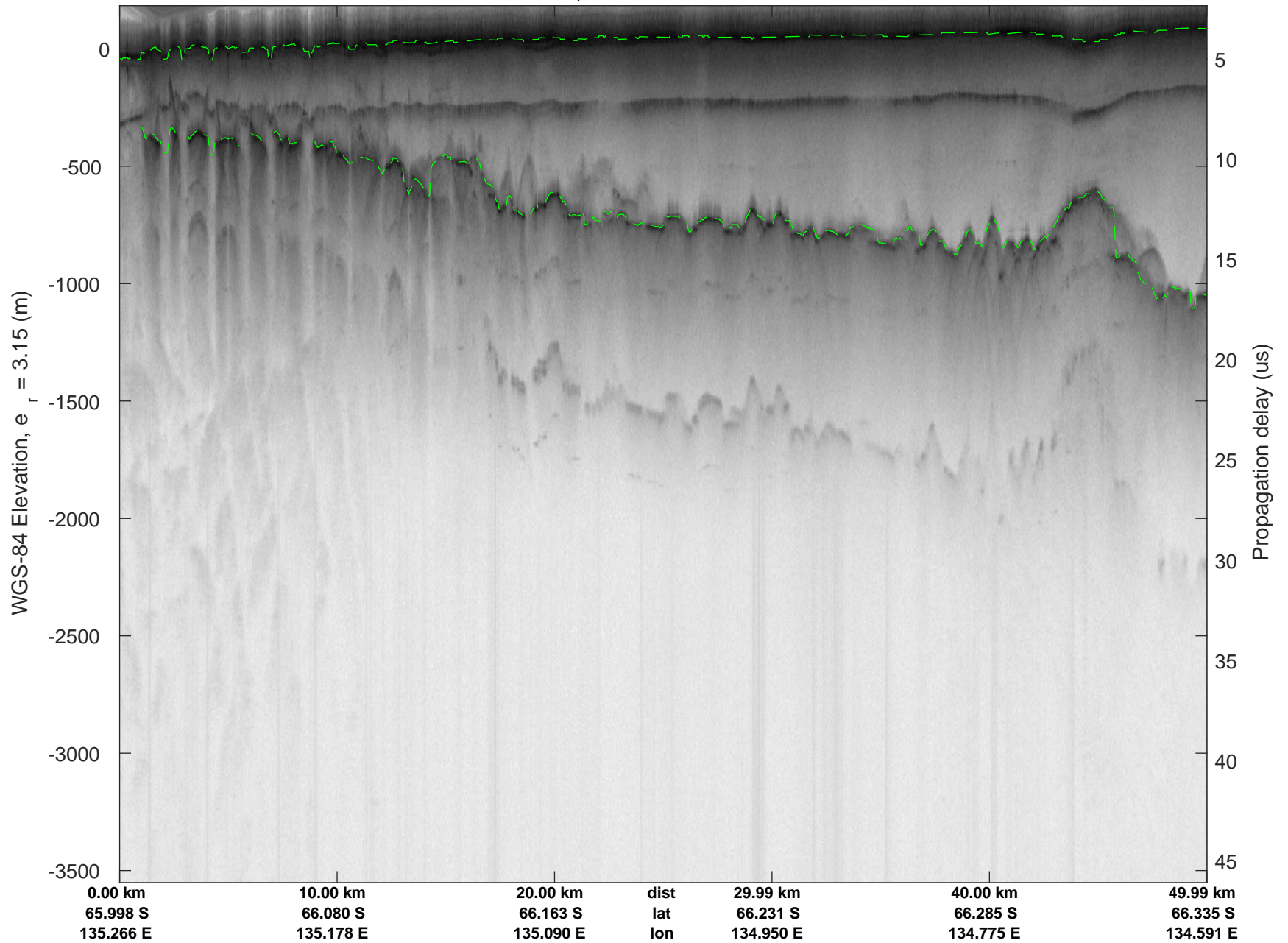


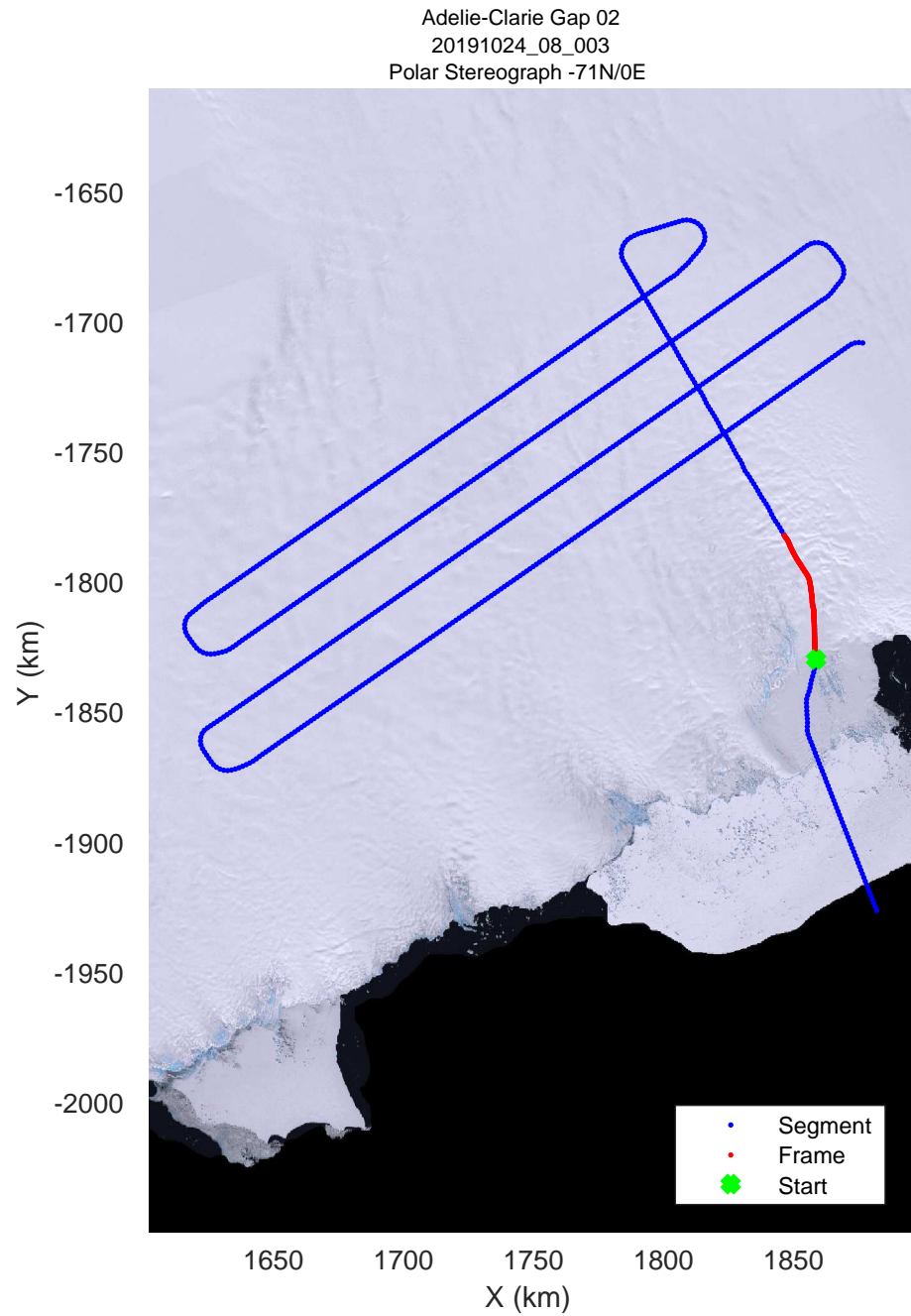
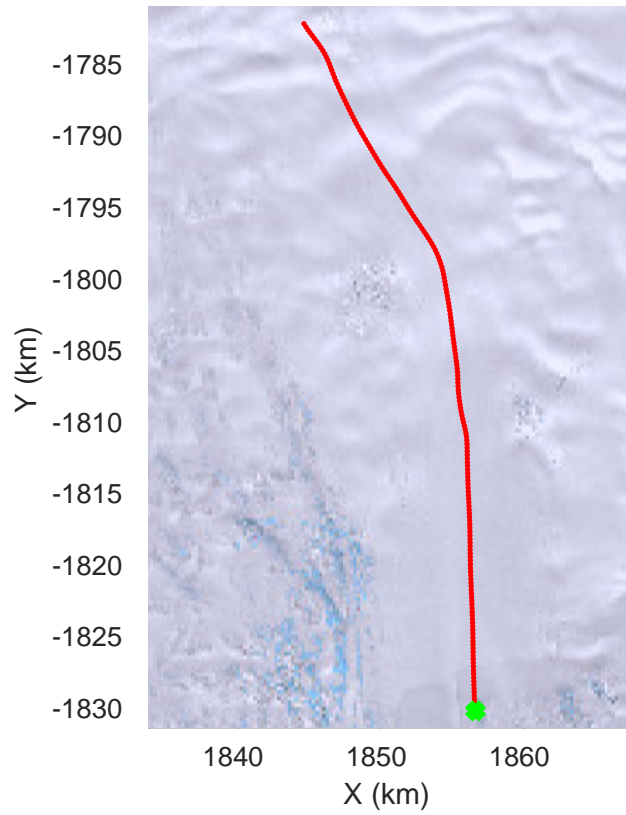
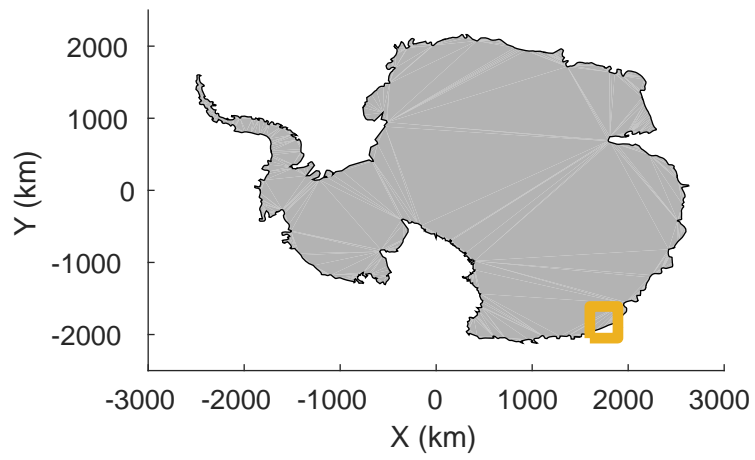


rds 2019_Antarctica_GV: "Adelie-Clarie Gap 02" 20191024_08_002: 02:13:28.3 to 02:20:11.3 GPS

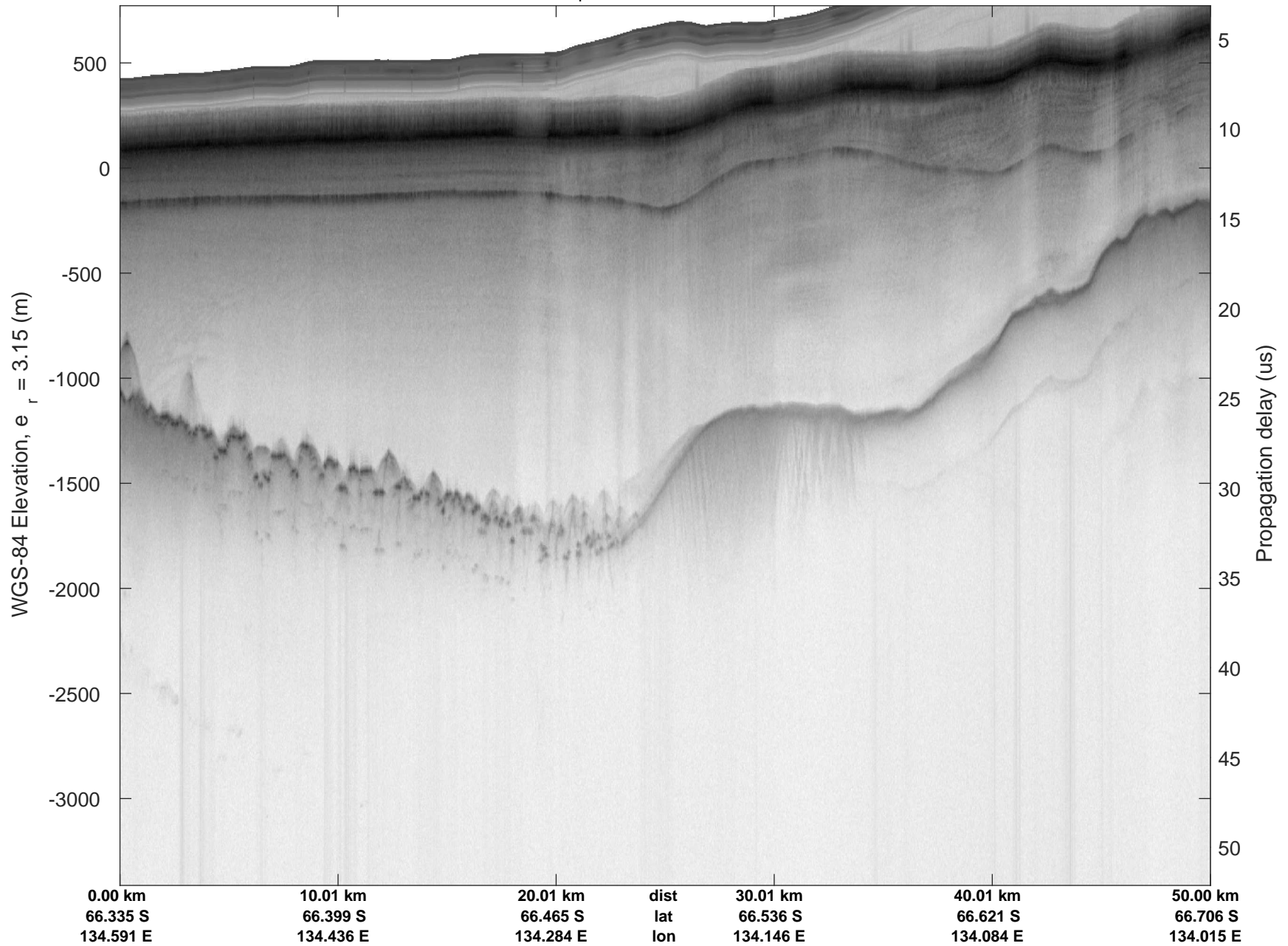


rds 2019_Antarctica_GV: "Adelie-Clarie Gap 02" 20191024_08_002: 02:13:28.3 to 02:20:11.3 GPS

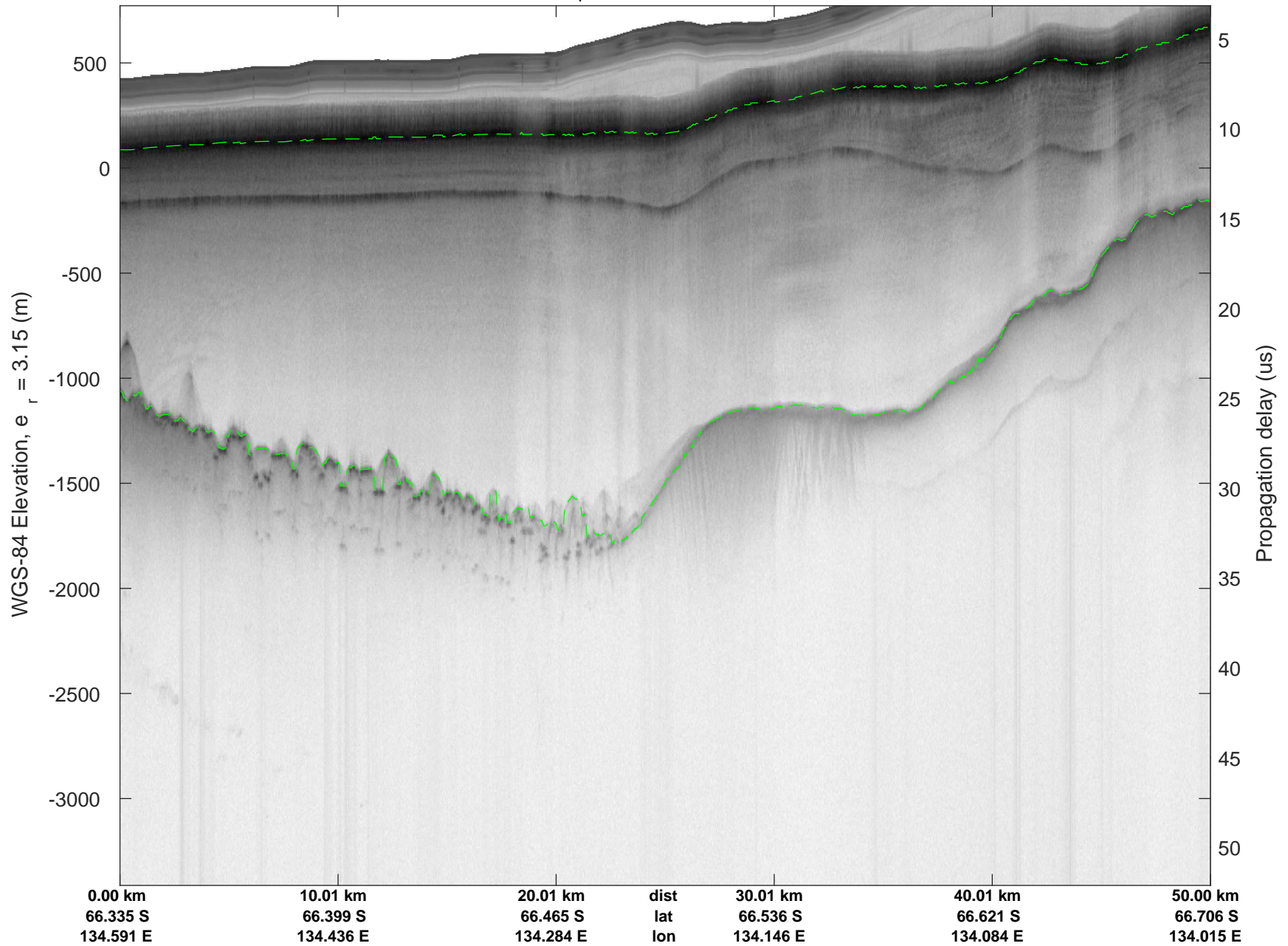


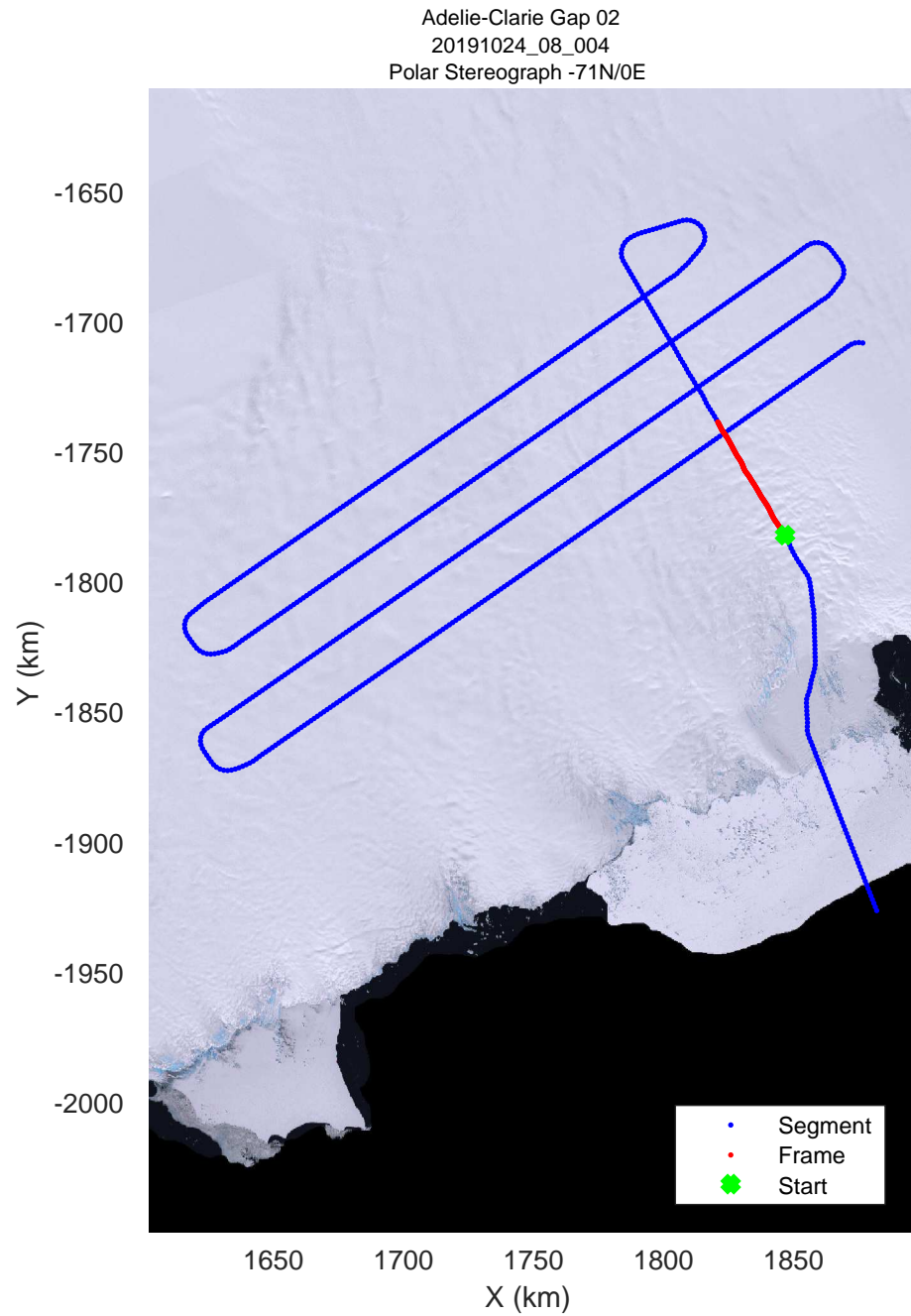
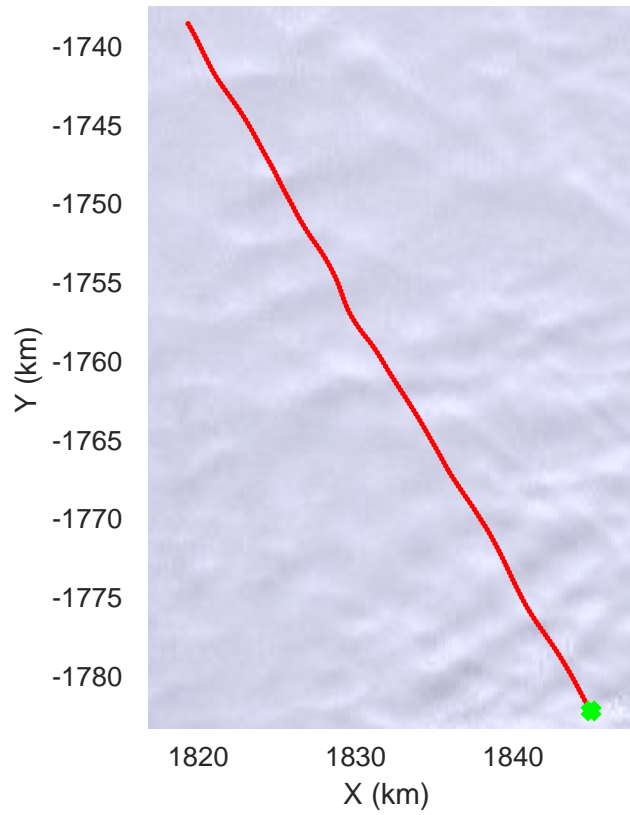
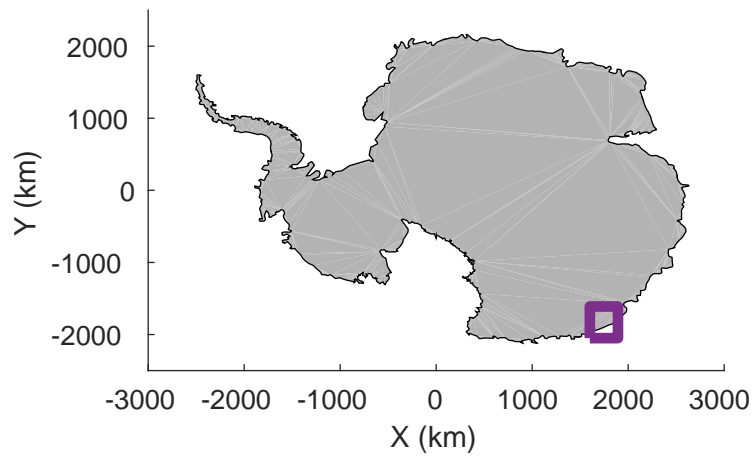


rds 2019_Antarctica_GV: "Adelie-Clarie Gap 02" 20191024_08_003: 02:20:11.4 to 02:26:36.7 GPS

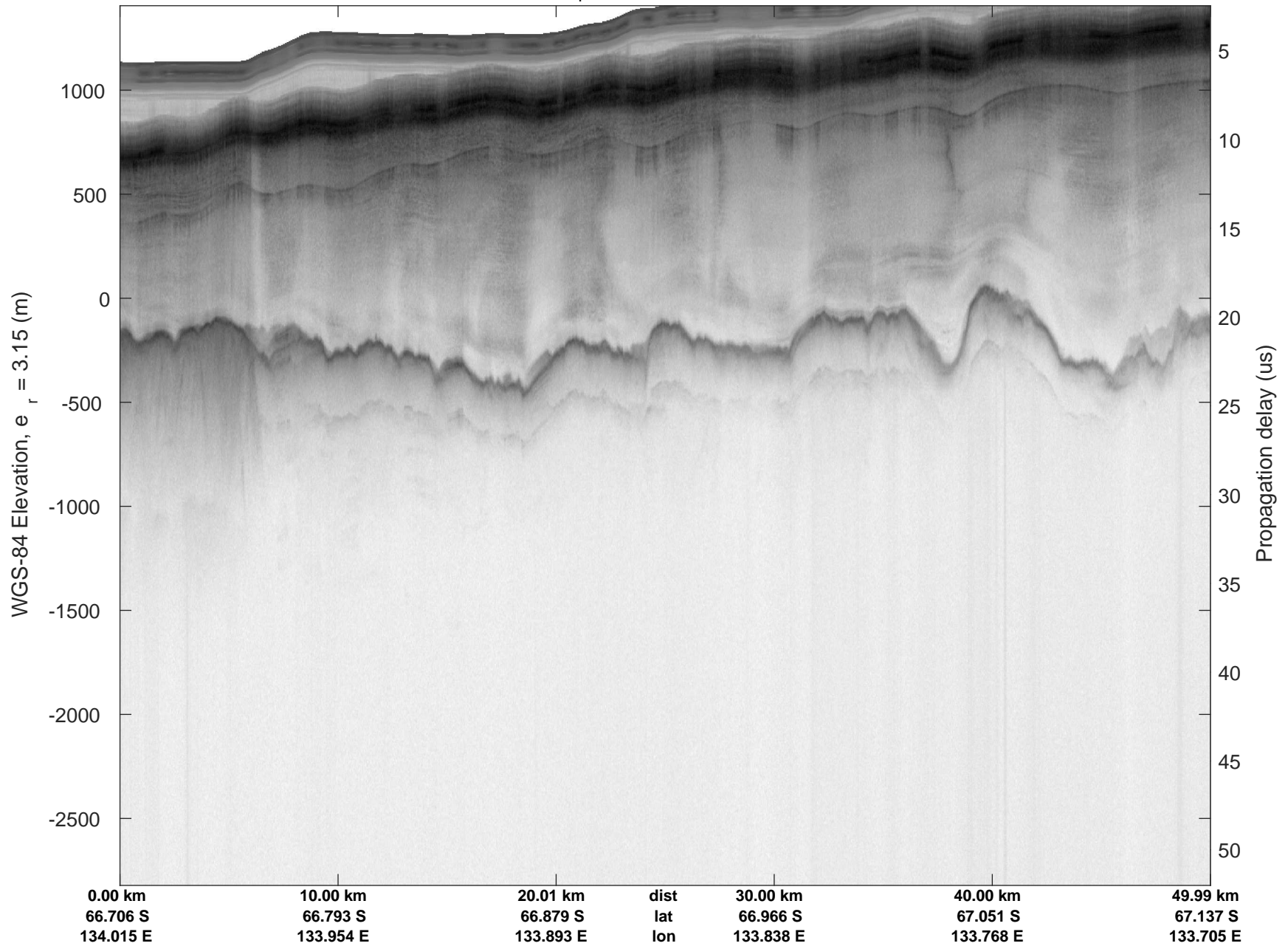


rds 2019_Antarctica_GV: "Adelie-Clarie Gap 02" 20191024_08_003: 02:20:11.4 to 02:26:36.7 GPS

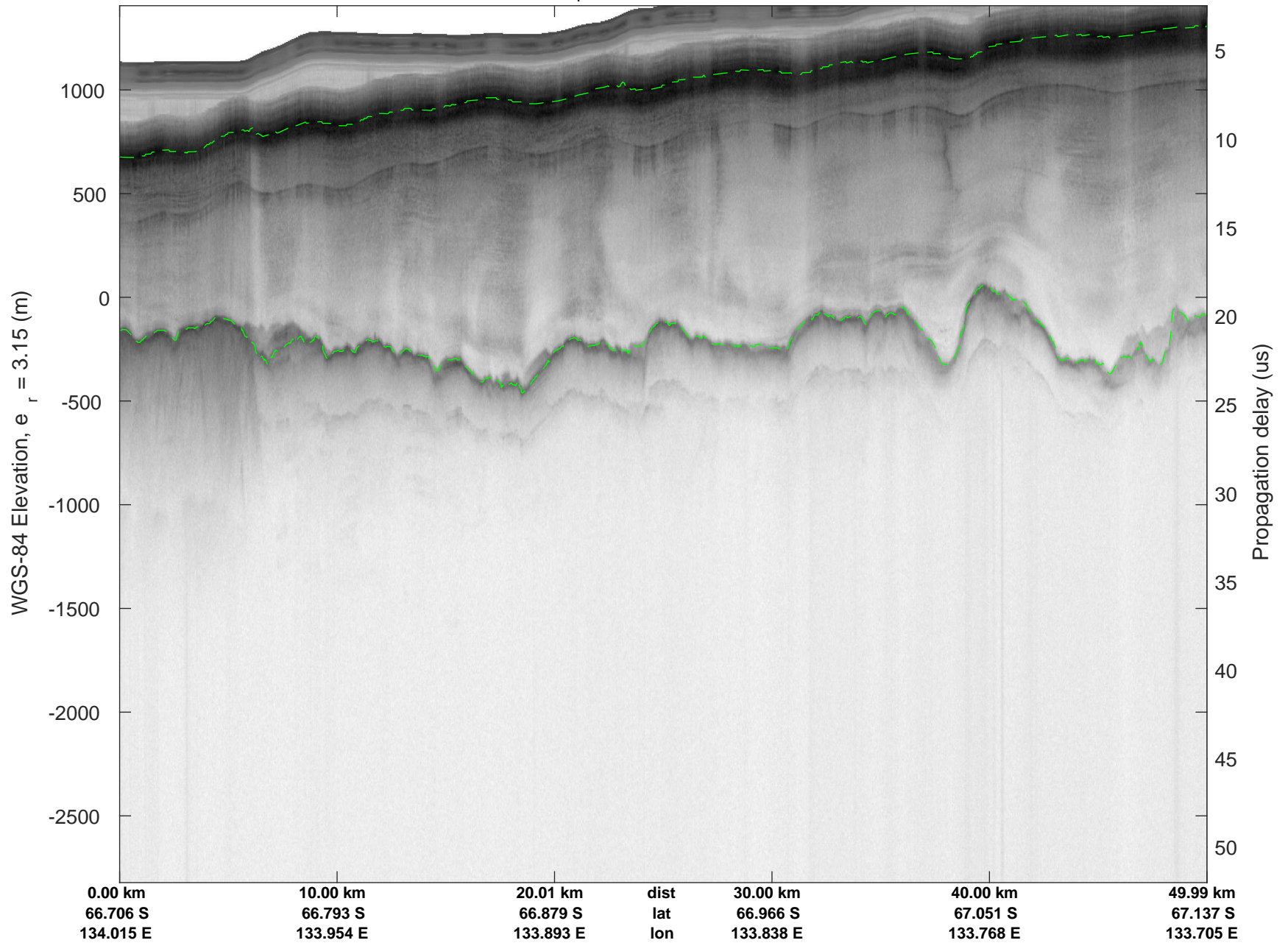


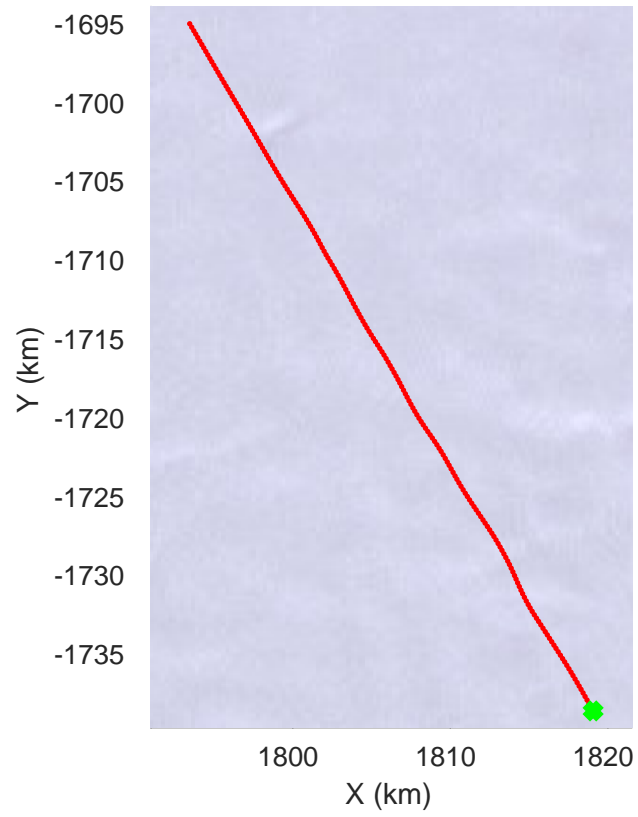
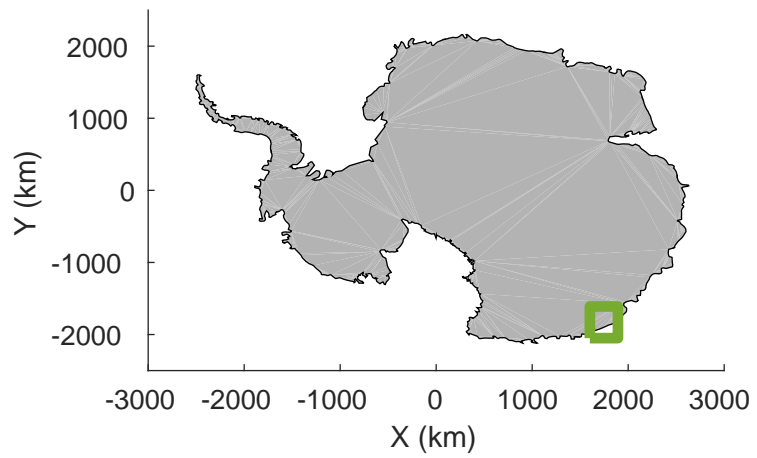


rds 2019_Antarctica_GV: "Adelie-Clarie Gap 02" 20191024_08_004: 02:26:36.8 to 02:33:03.7 GPS

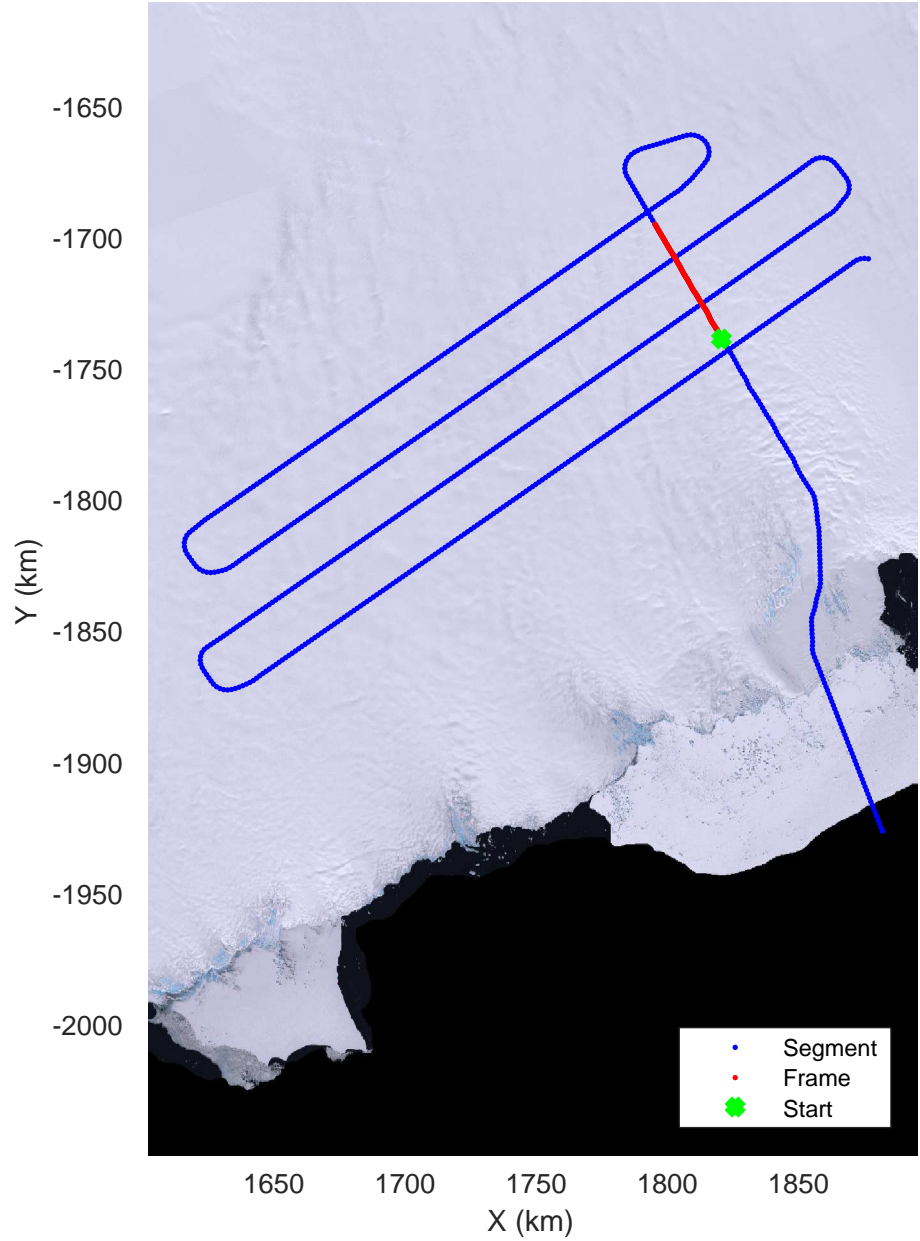


rds 2019_Antarctica_GV: "Adelie-Clarie Gap 02" 20191024_08_004: 02:26:36.8 to 02:33:03.7 GPS

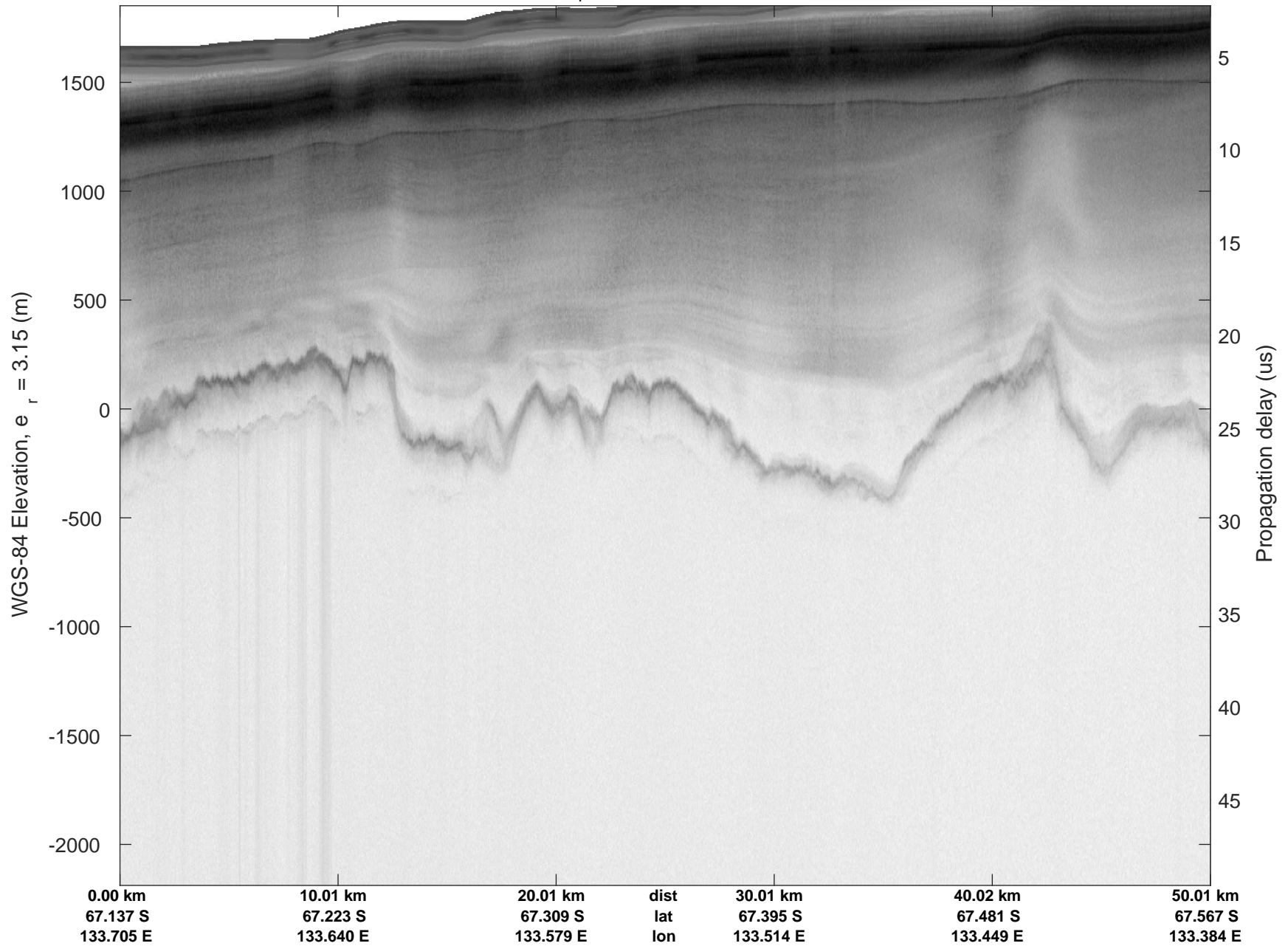




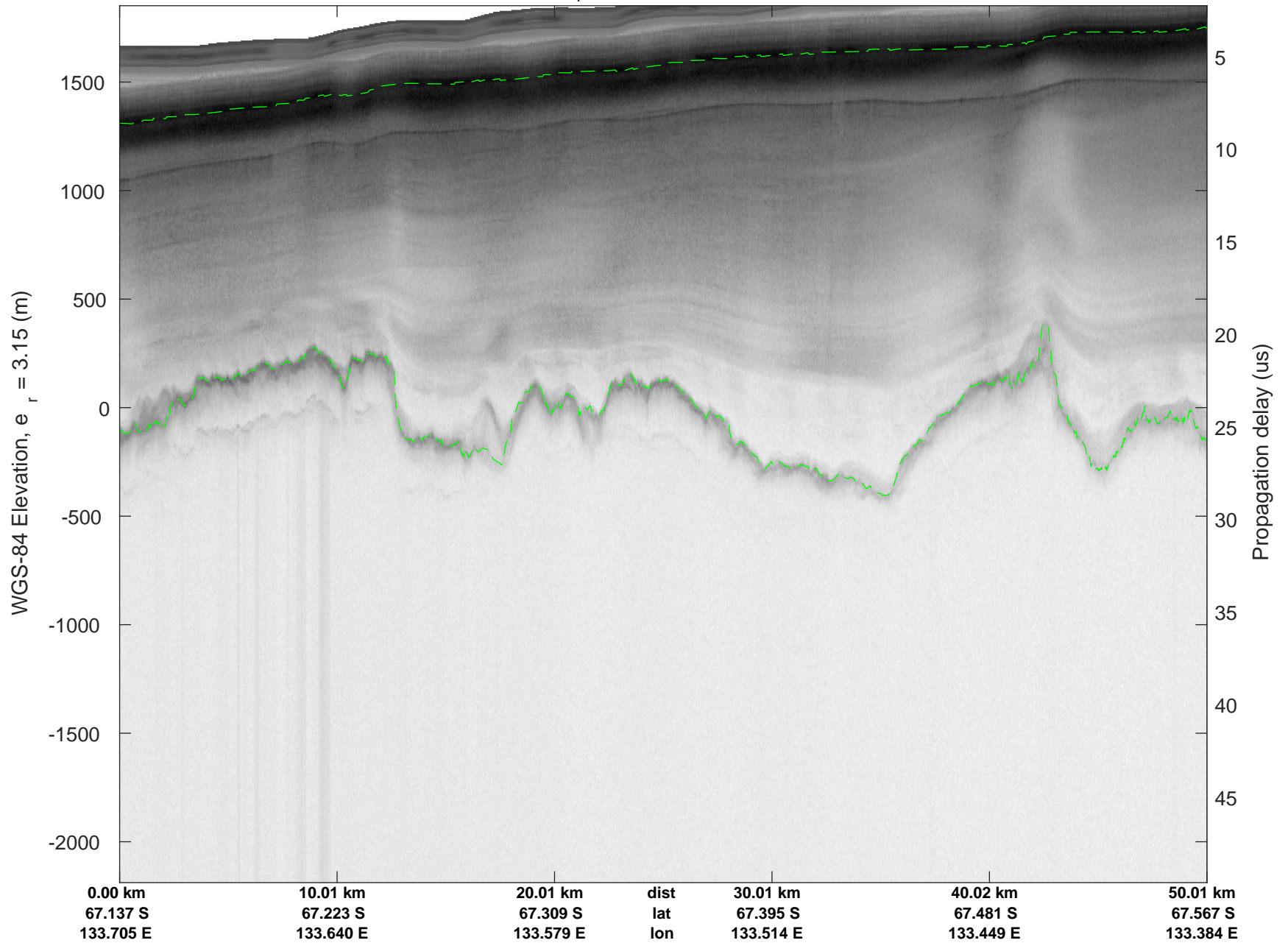
Adelie-Clarie Gap 02
20191024_08_005
Polar Stereograph -71N/0E

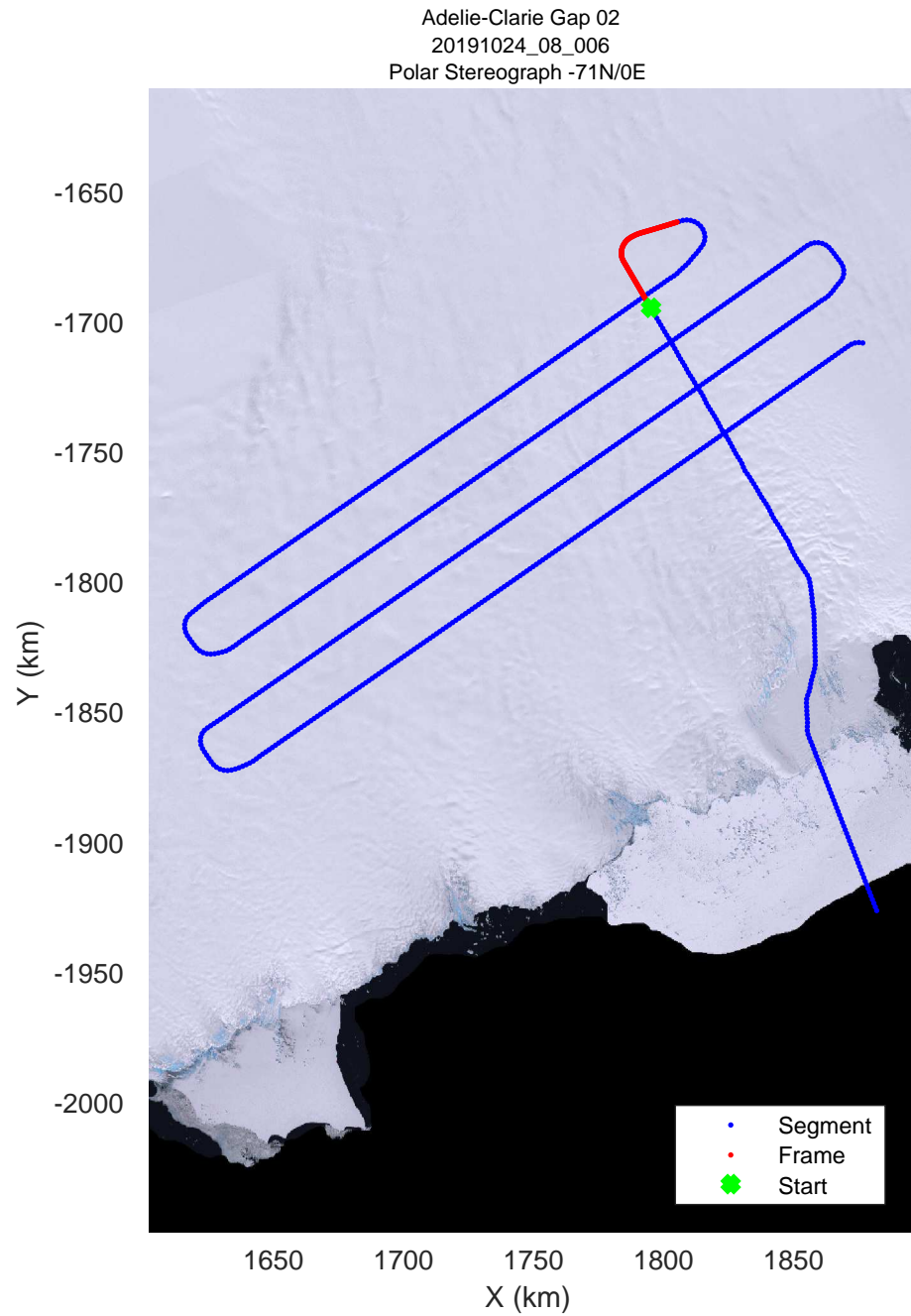

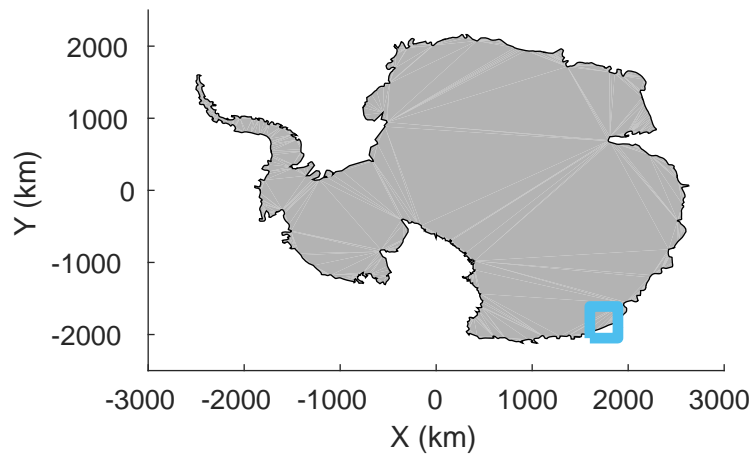


rds 2019_Antarctica_GV: "Adelie-Clarie Gap 02" 20191024_08_005: 02:33:03.8 to 02:39:32.3 GPS

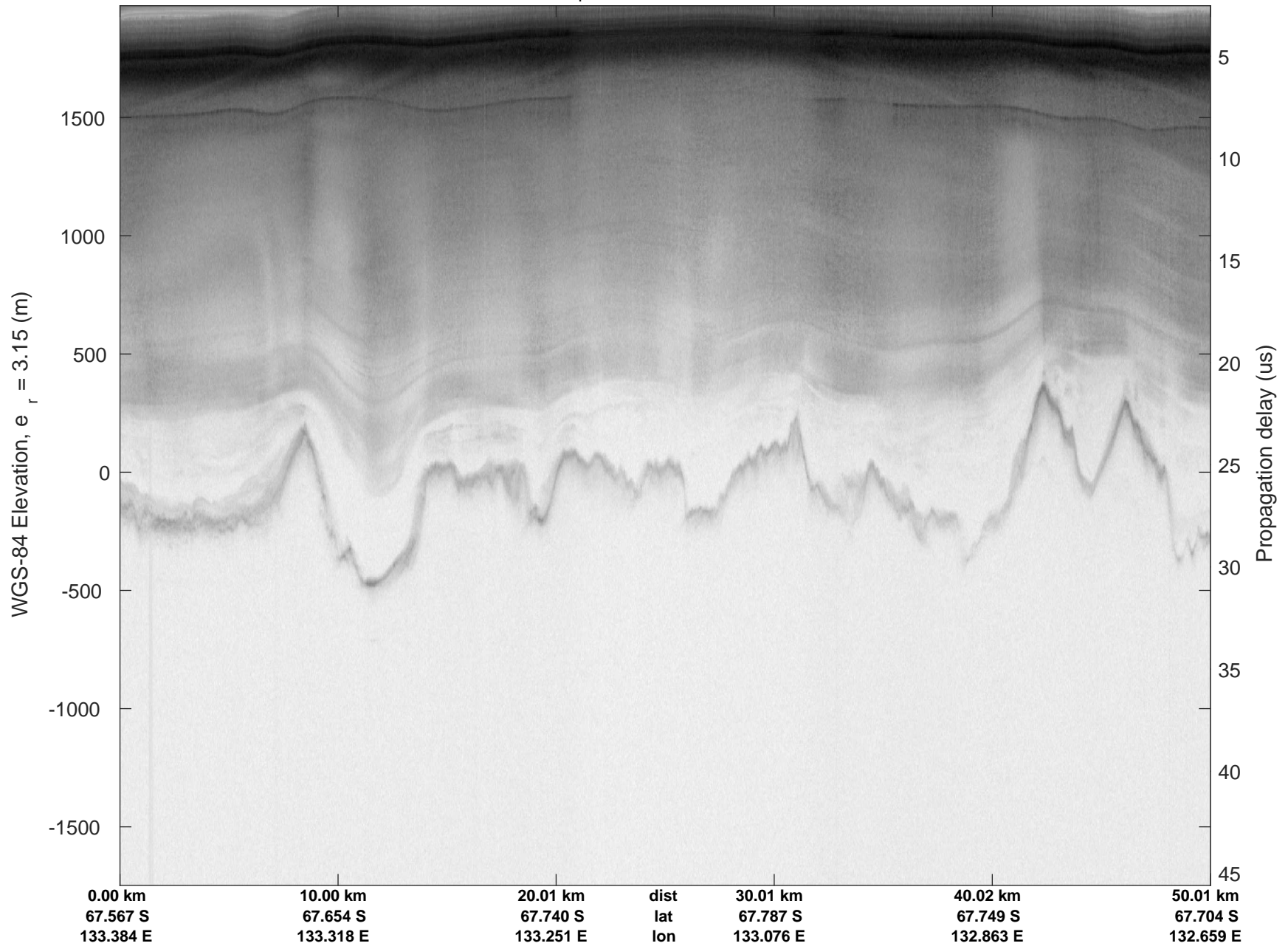


rds 2019_Antarctica_GV: "Adelie-Clarie Gap 02" 20191024_08_005: 02:33:03.8 to 02:39:32.3 GPS

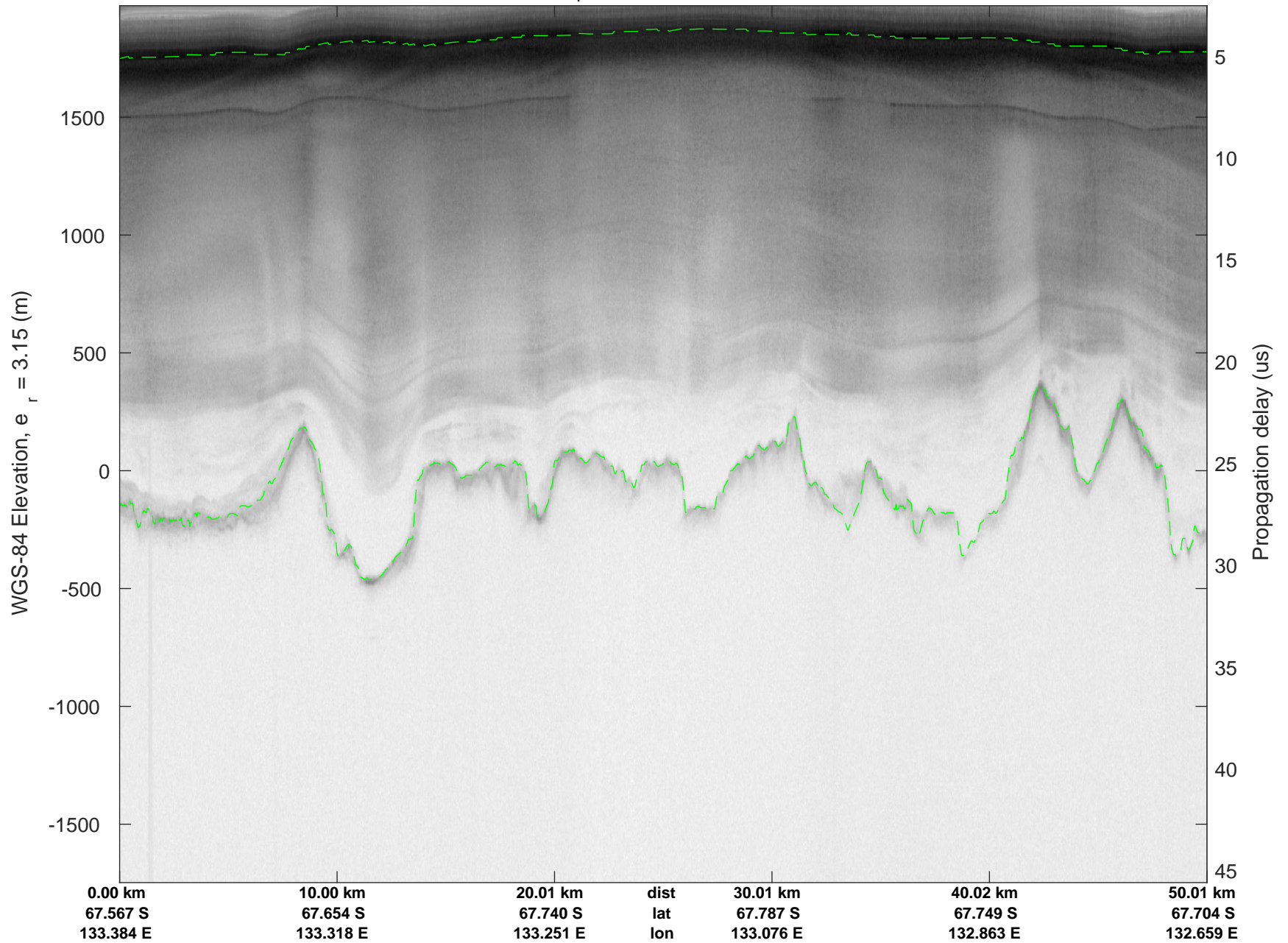


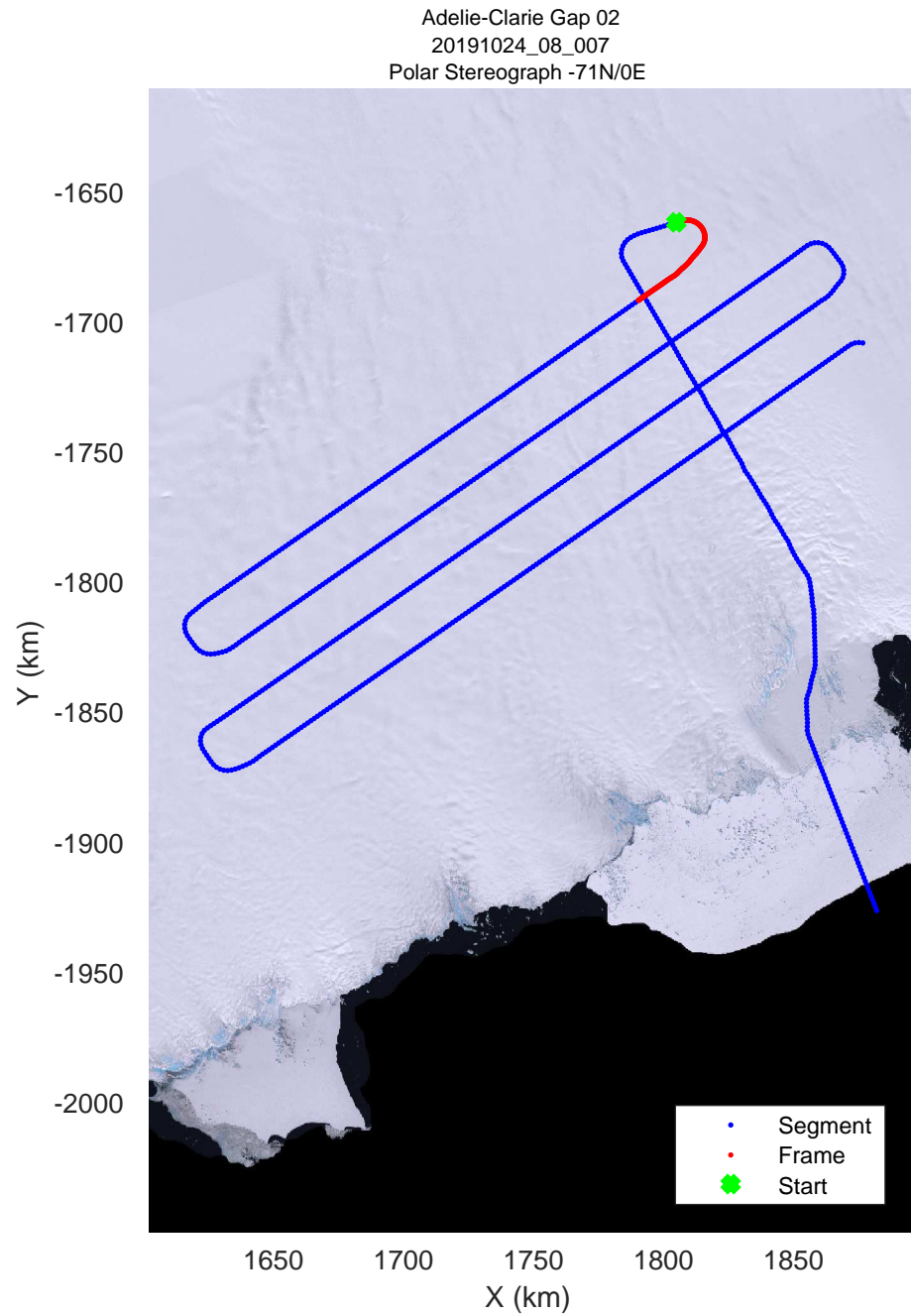
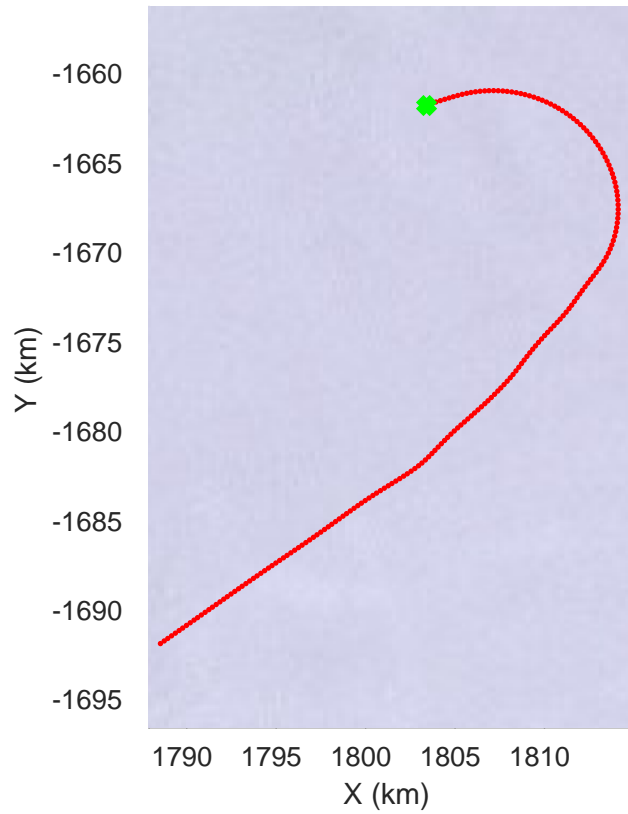
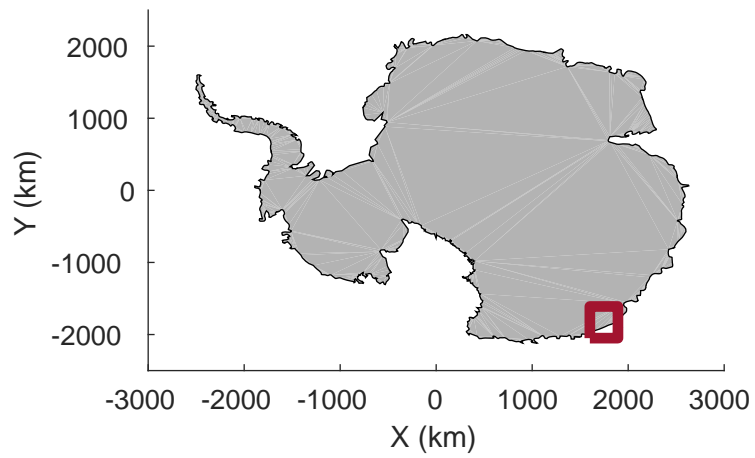


rds 2019_Antarctica_GV: "Adelie-Clarie Gap 02" 20191024_08_006: 02:39:32.4 to 02:45:35.5 GPS

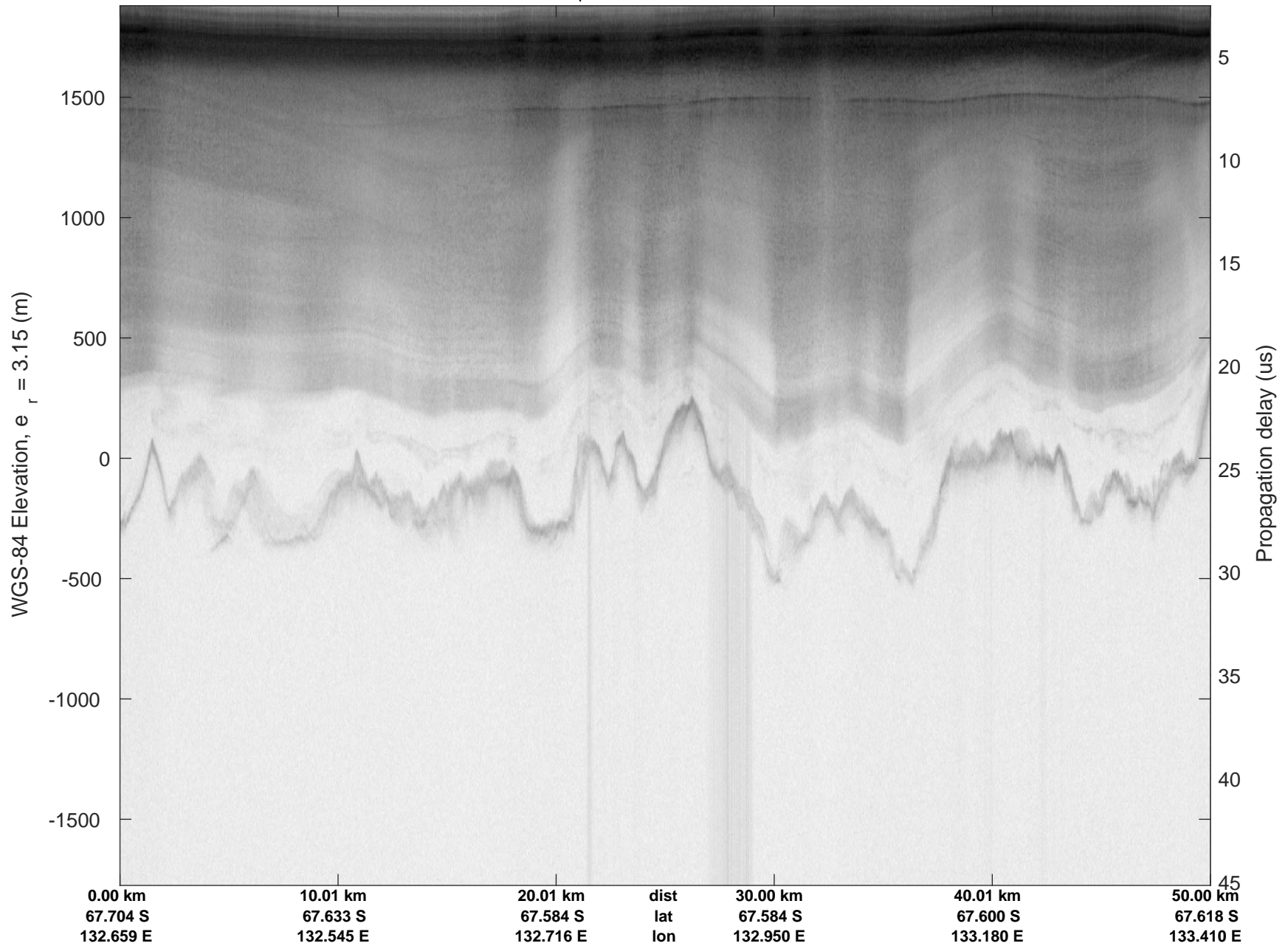


rds 2019_Antarctica_GV: "Adelie-Clarie Gap 02" 20191024_08_006: 02:39:32.4 to 02:45:35.5 GPS

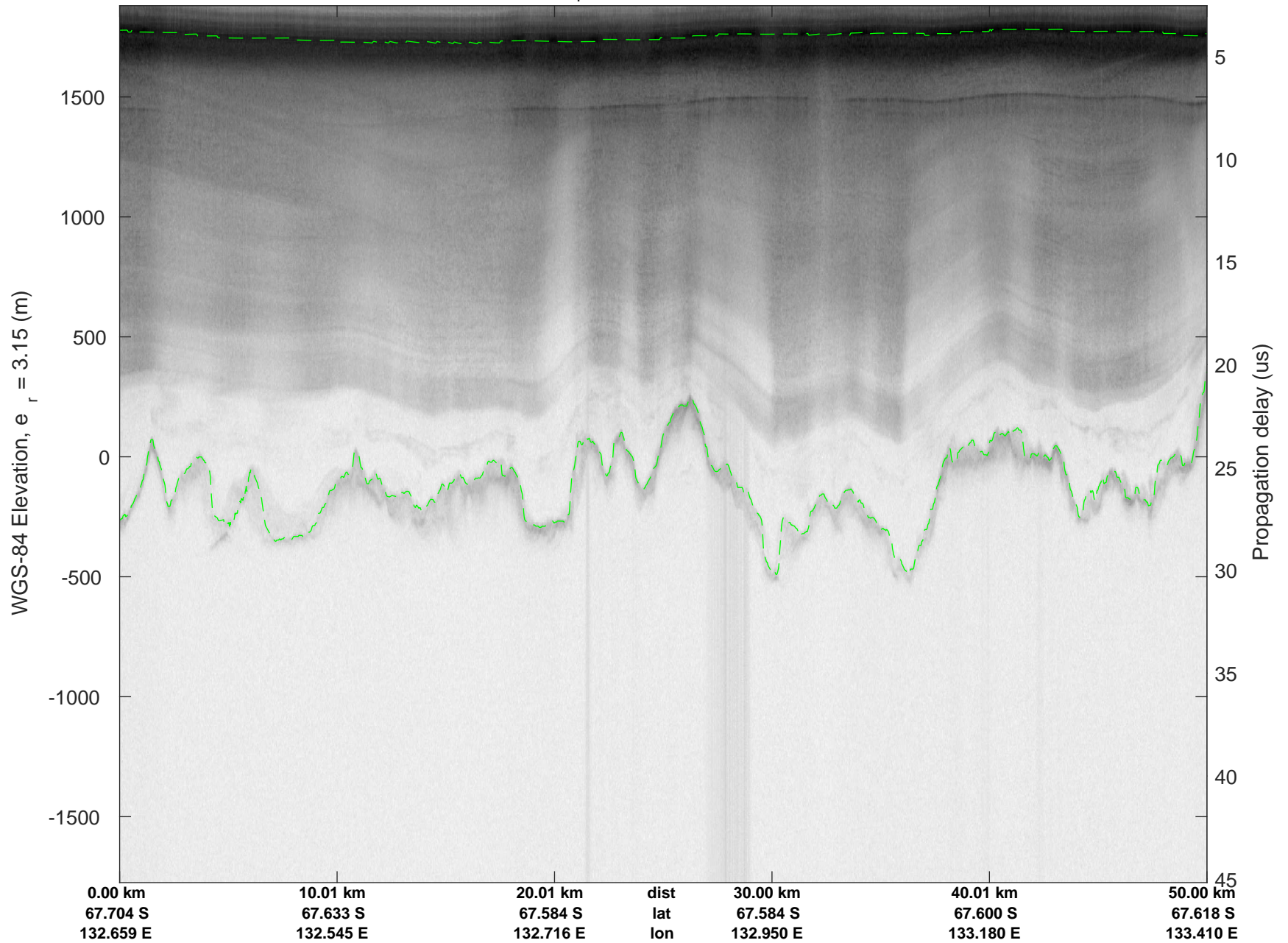



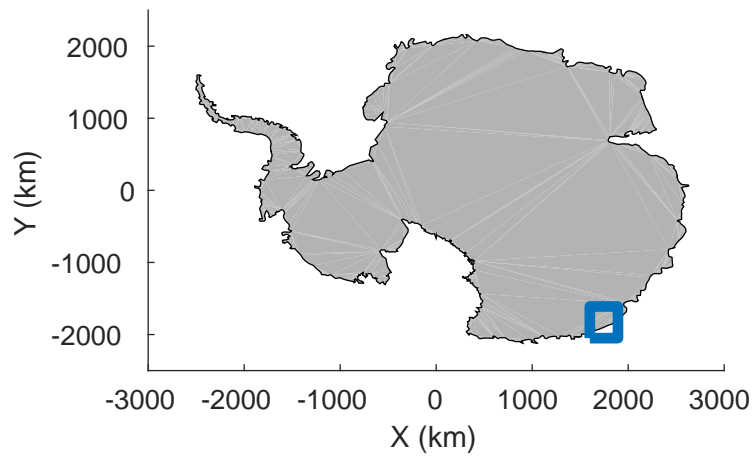


rds 2019_Antarctica_GV: "Adelie-Clarie Gap 02" 20191024_08_007: 02:45:35.6 to 02:52:05.5 GPS

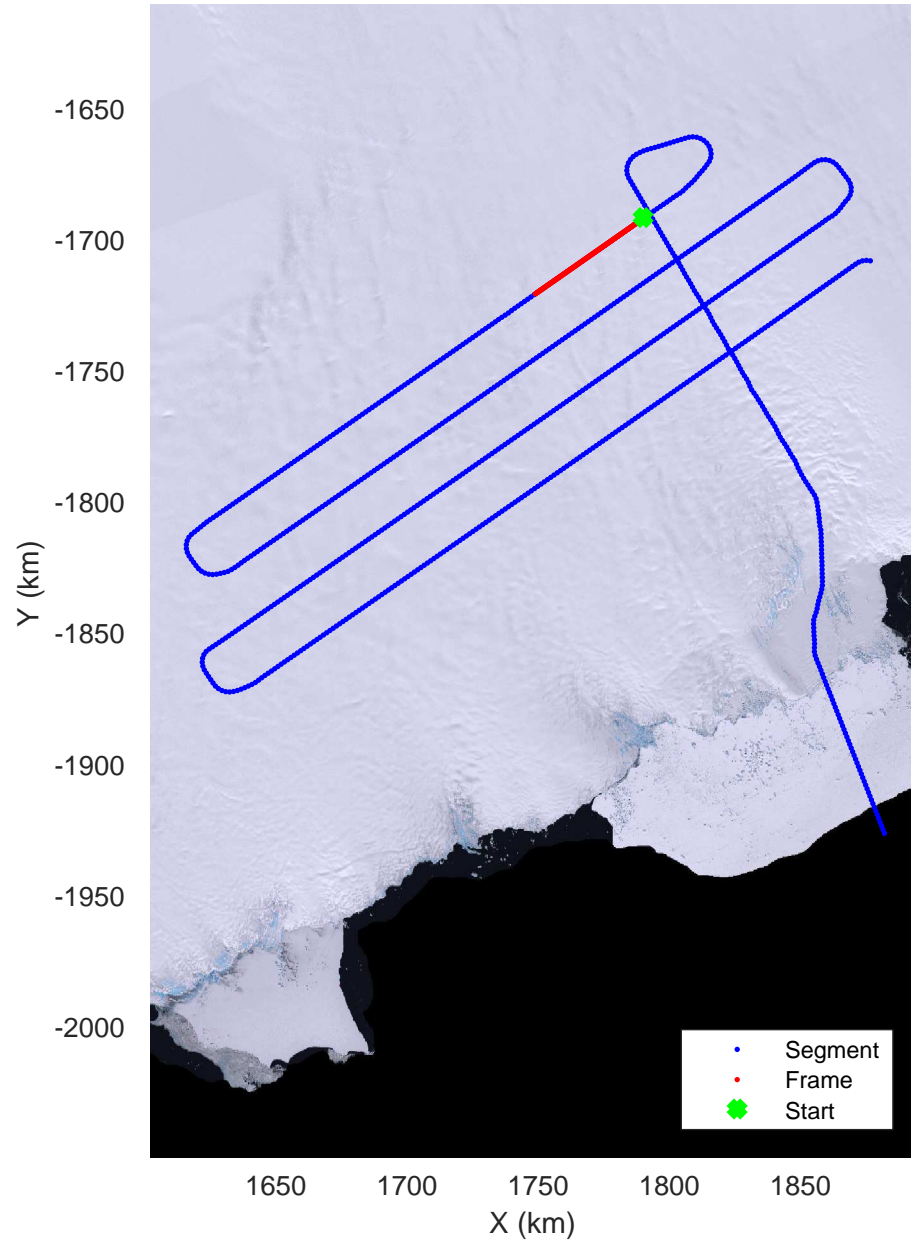


rds 2019_Antarctica_GV: "Adelie-Clarie Gap 02" 20191024_08_007: 02:45:35.6 to 02:52:05.5 GPS

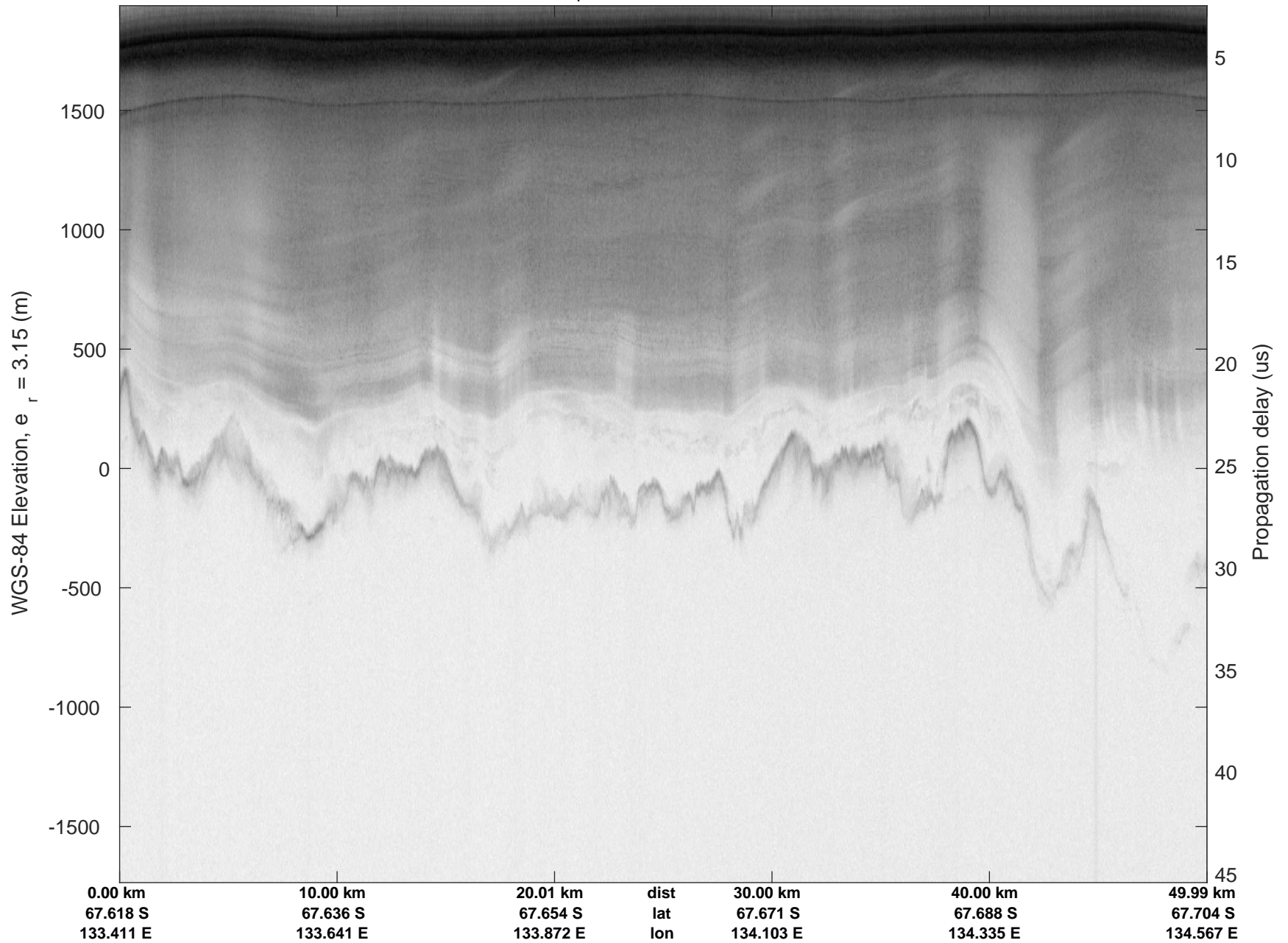




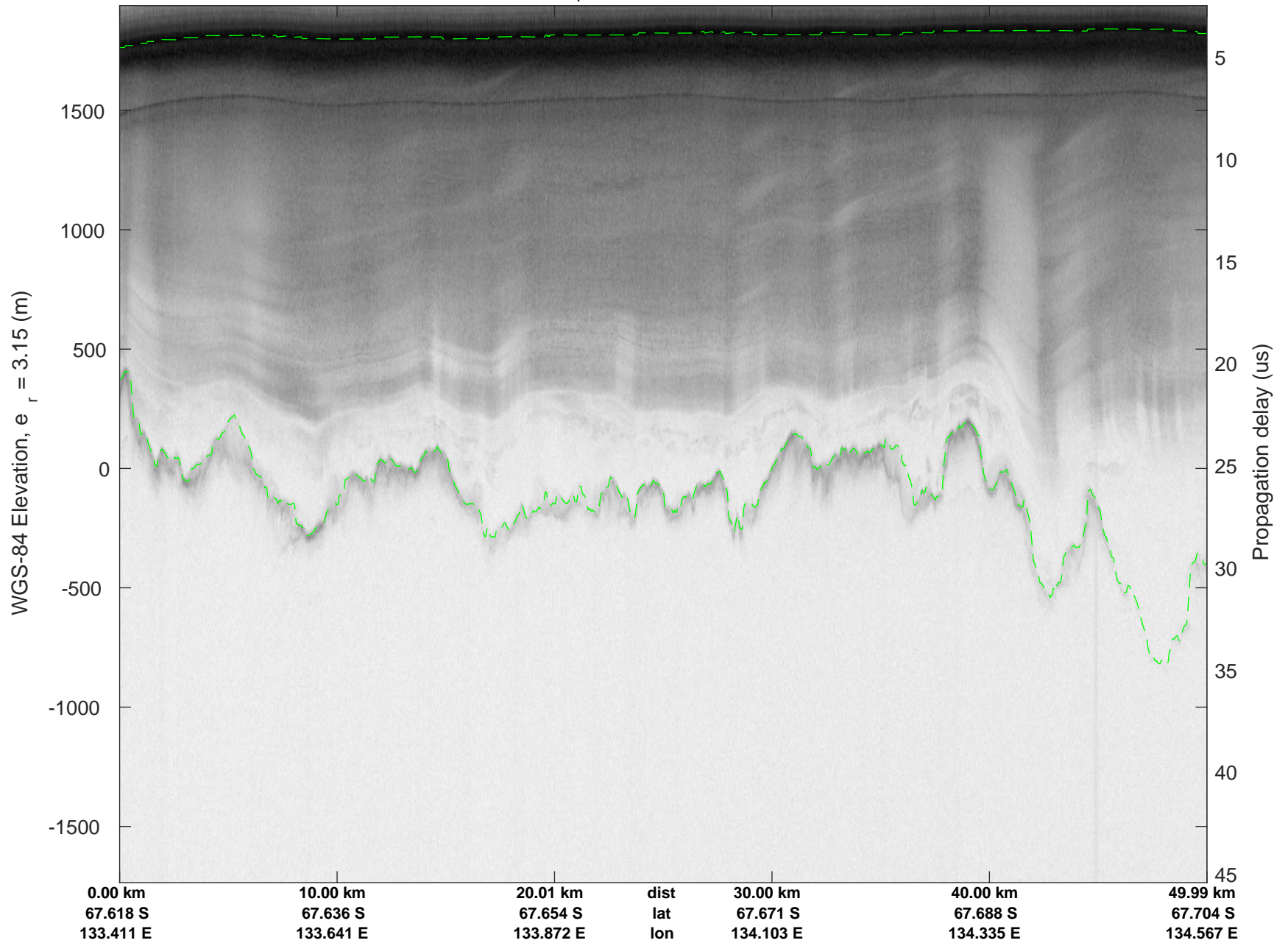
Adelie-Clarie Gap 02
 20191024_08_008
 Polar Stereograph -71N/0E


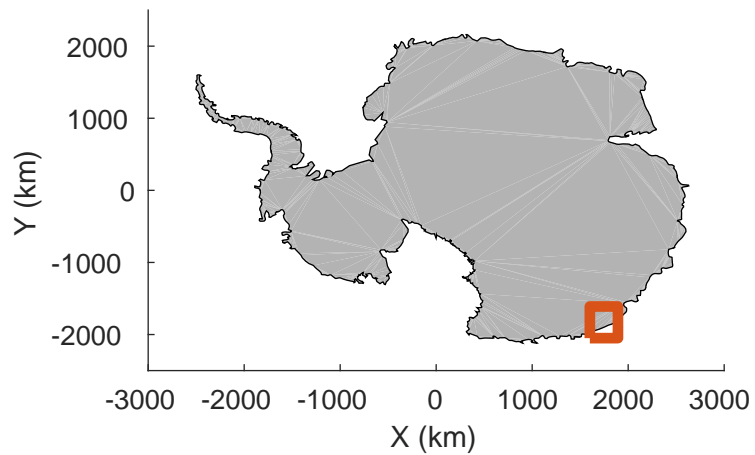


rds 2019_Antarctica_GV: "Adelie-Clarie Gap 02" 20191024_08_008: 02:52:05.8 to 02:58:57.3 GPS

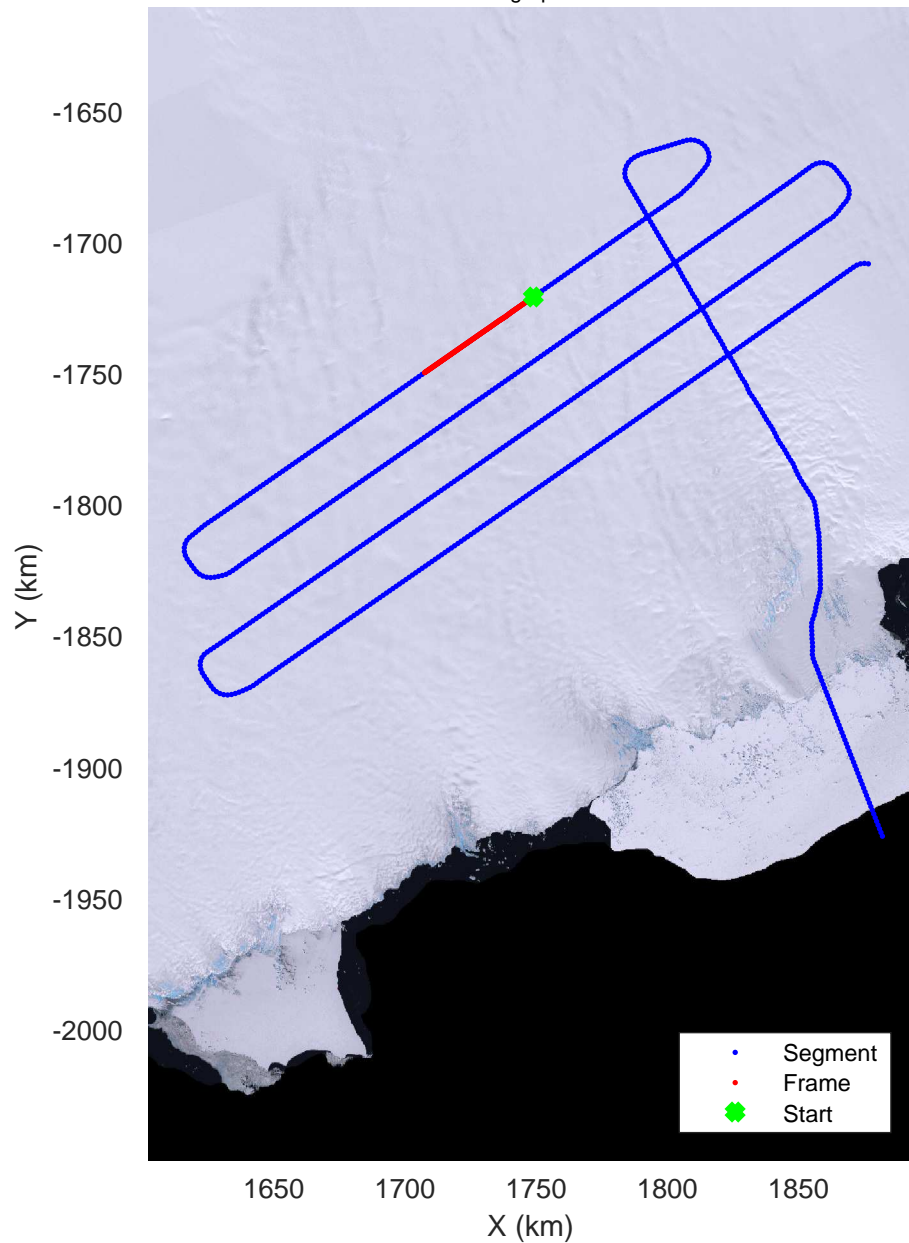


rds 2019_Antarctica_GV: "Adelie-Clarie Gap 02" 20191024_08_008: 02:52:05.8 to 02:58:57.3 GPS

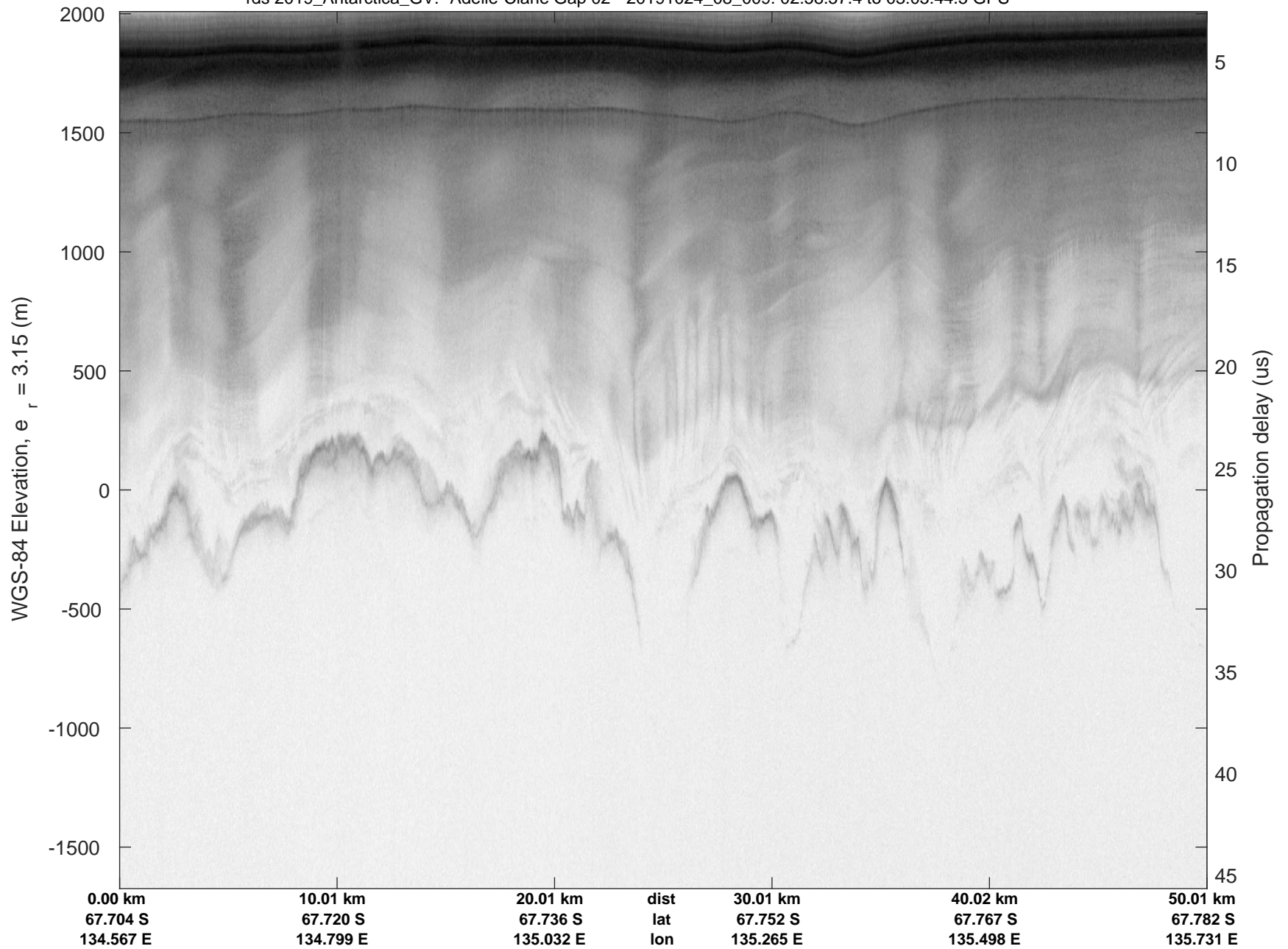




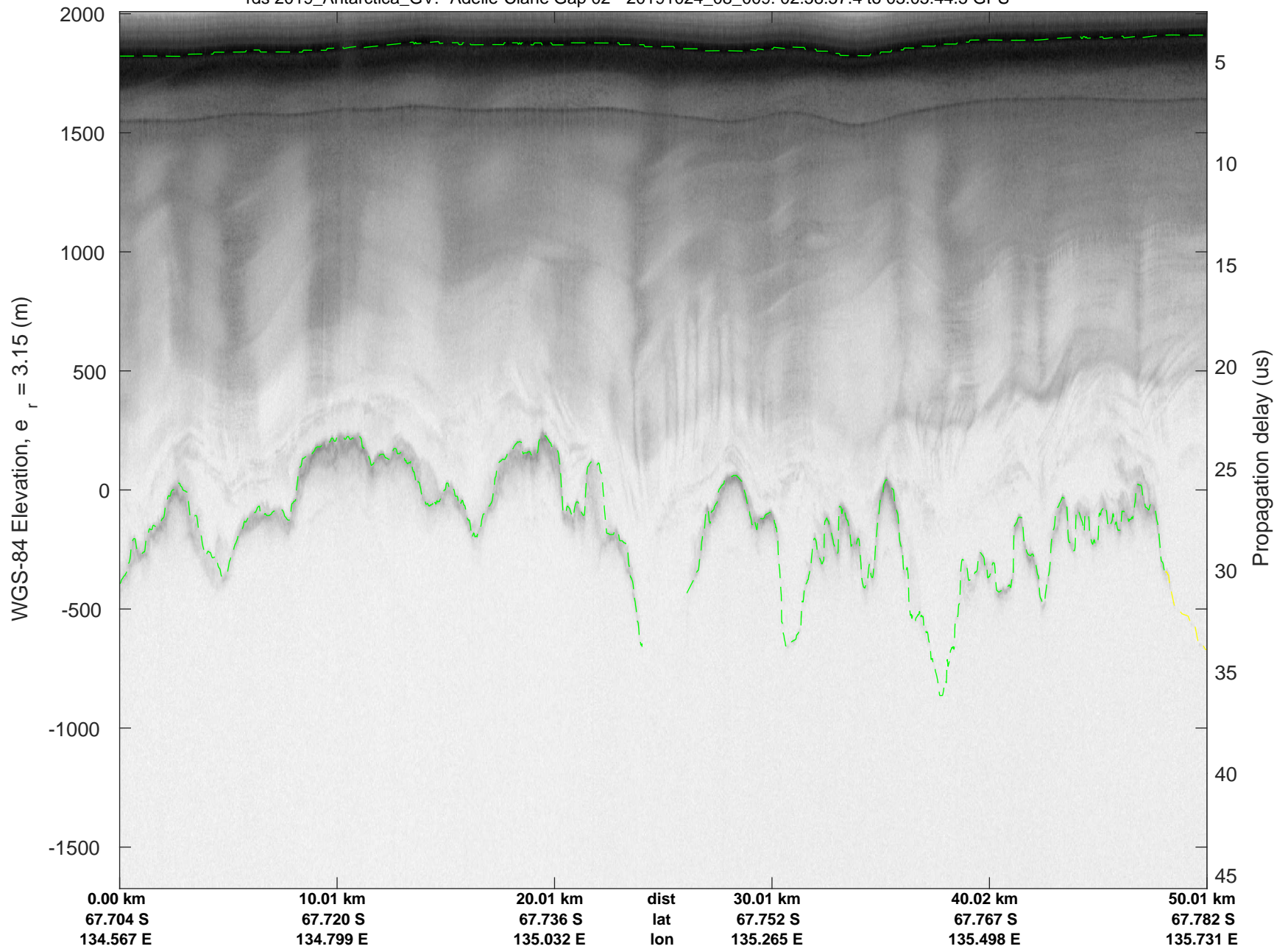
Adelie-Clarie Gap 02
20191024_08_009
Polar Stereograph -71N/0E

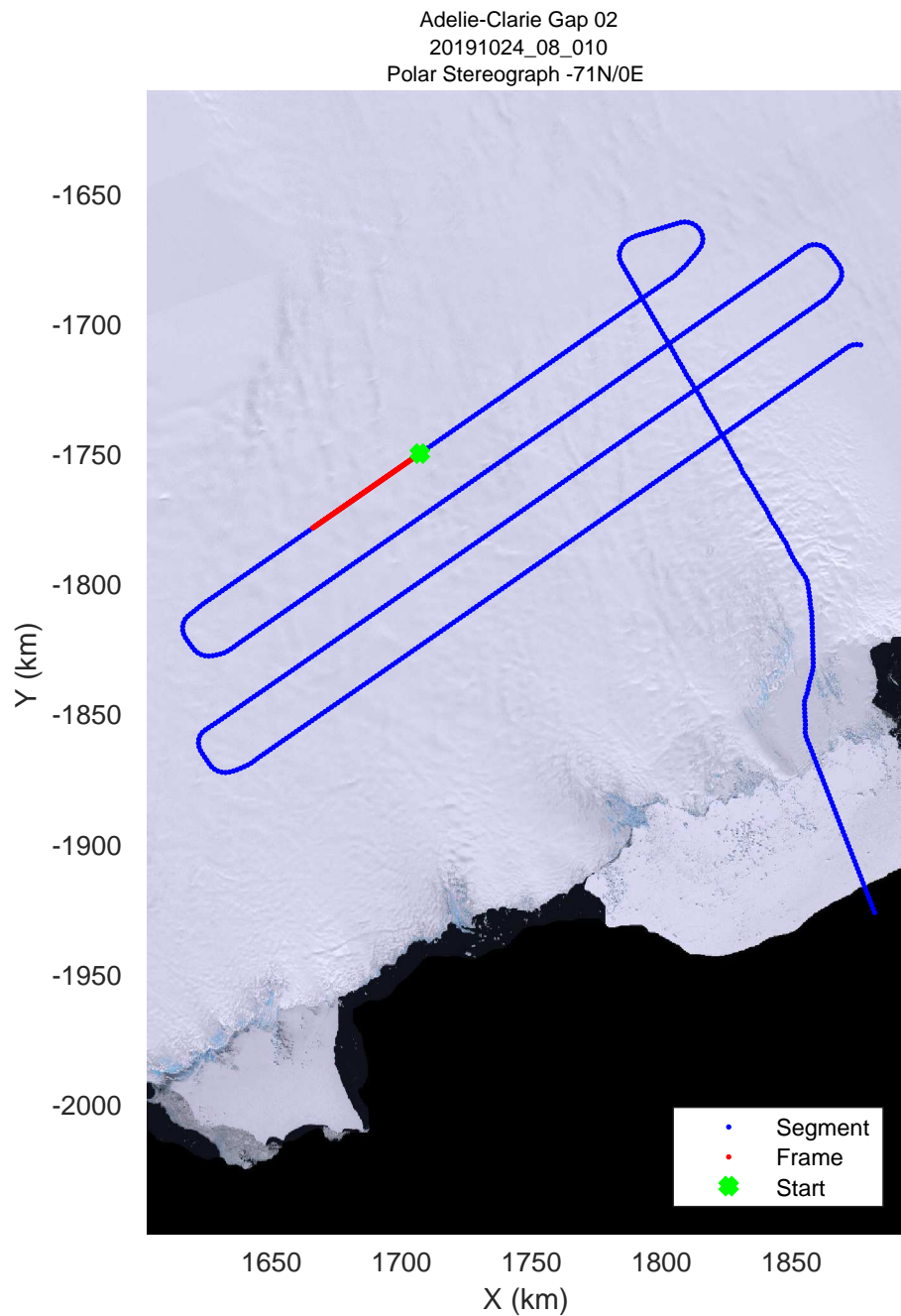

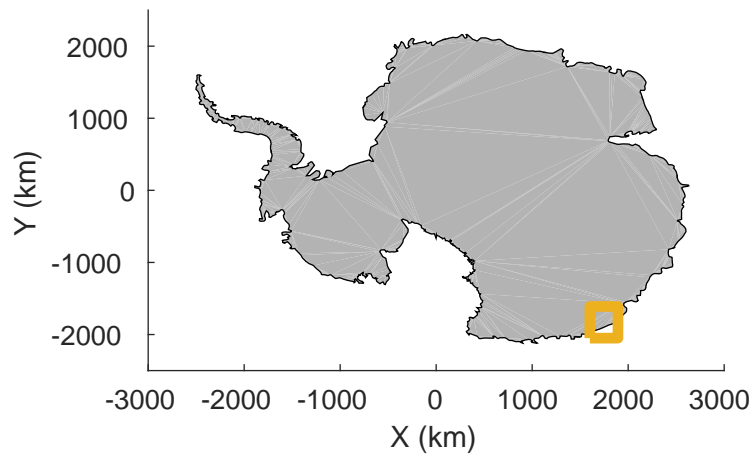


rds 2019_Antarctica_GV: "Adelie-Clarie Gap 02" 20191024_08_009: 02:58:57.4 to 03:05:44.5 GPS

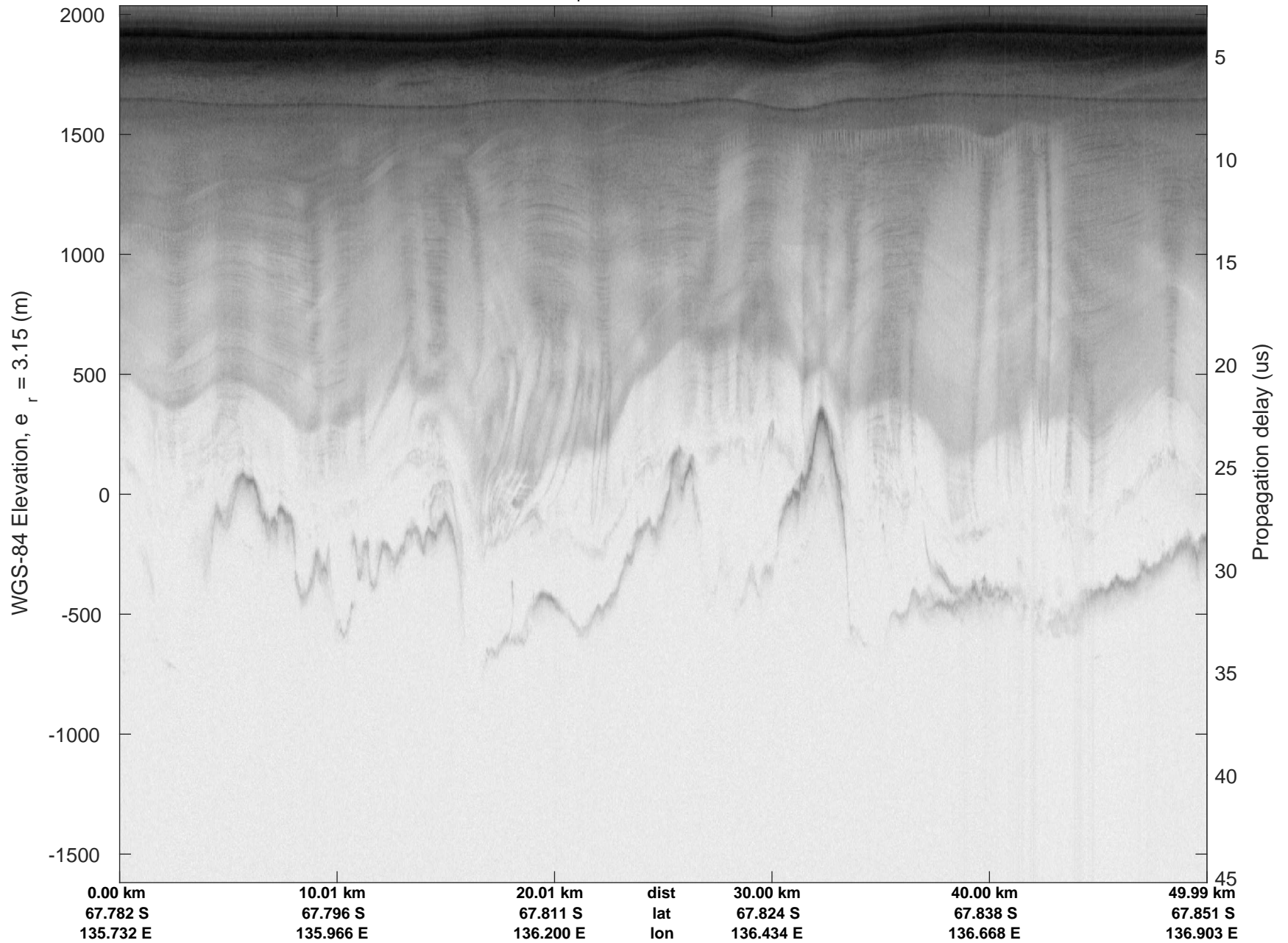


rds 2019_Antarctica_GV: "Adelie-Clarie Gap 02" 20191024_08_009: 02:58:57.4 to 03:05:44.5 GPS

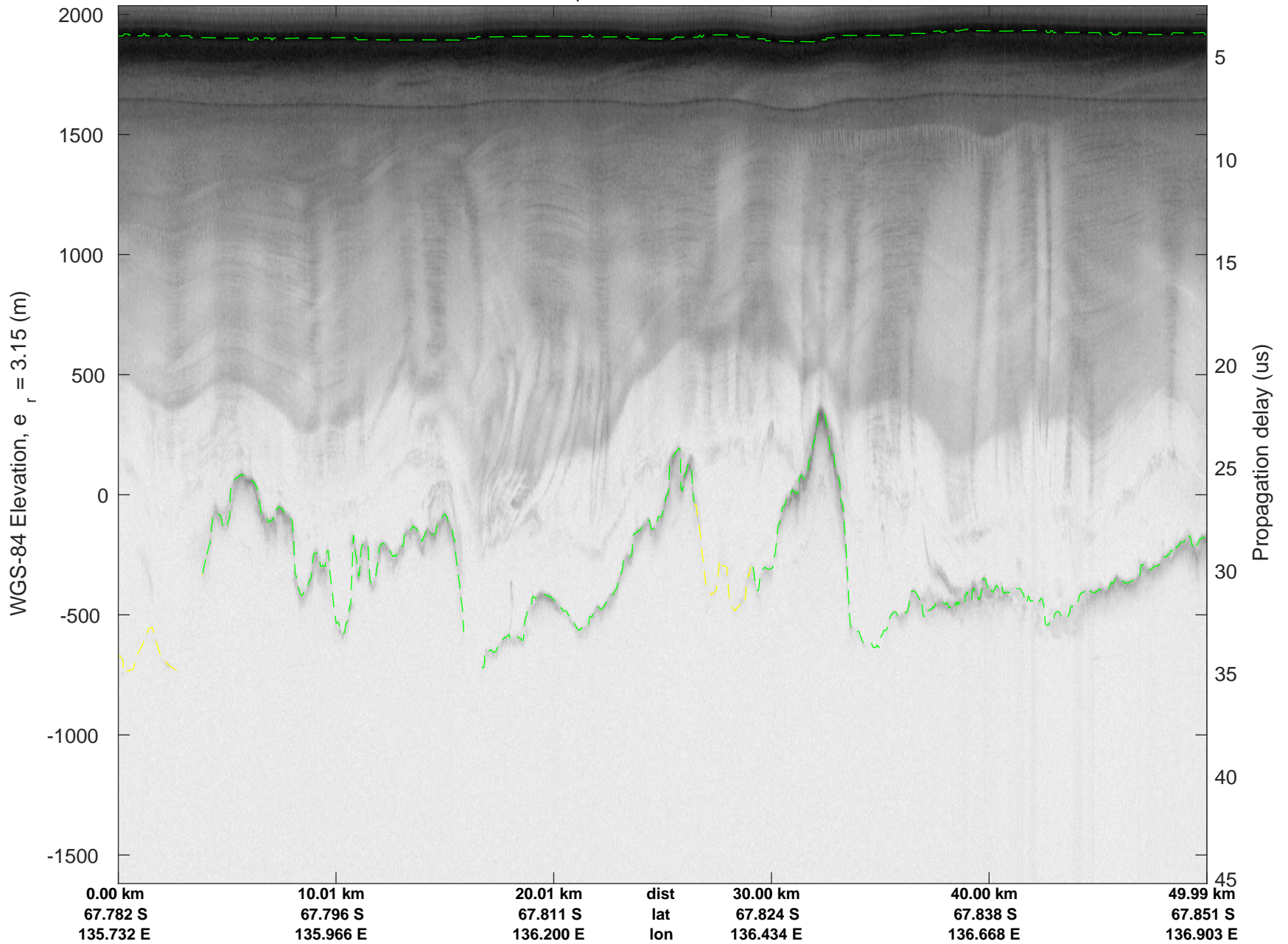


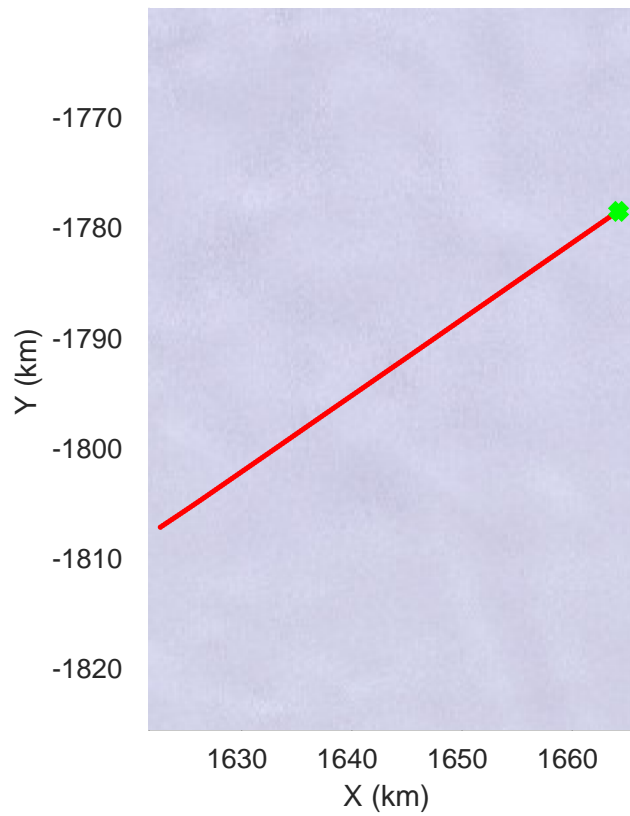
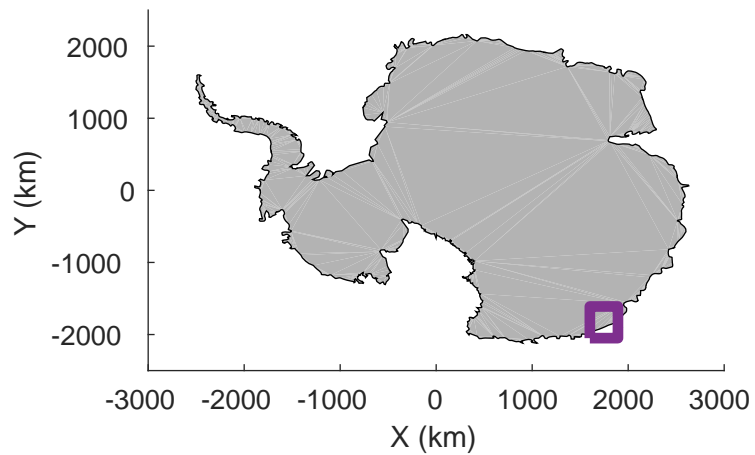


rds 2019_Antarctica_GV: "Adelie-Clarie Gap 02" 20191024_08_010: 03:05:44.6 to 03:12:27.7 GPS

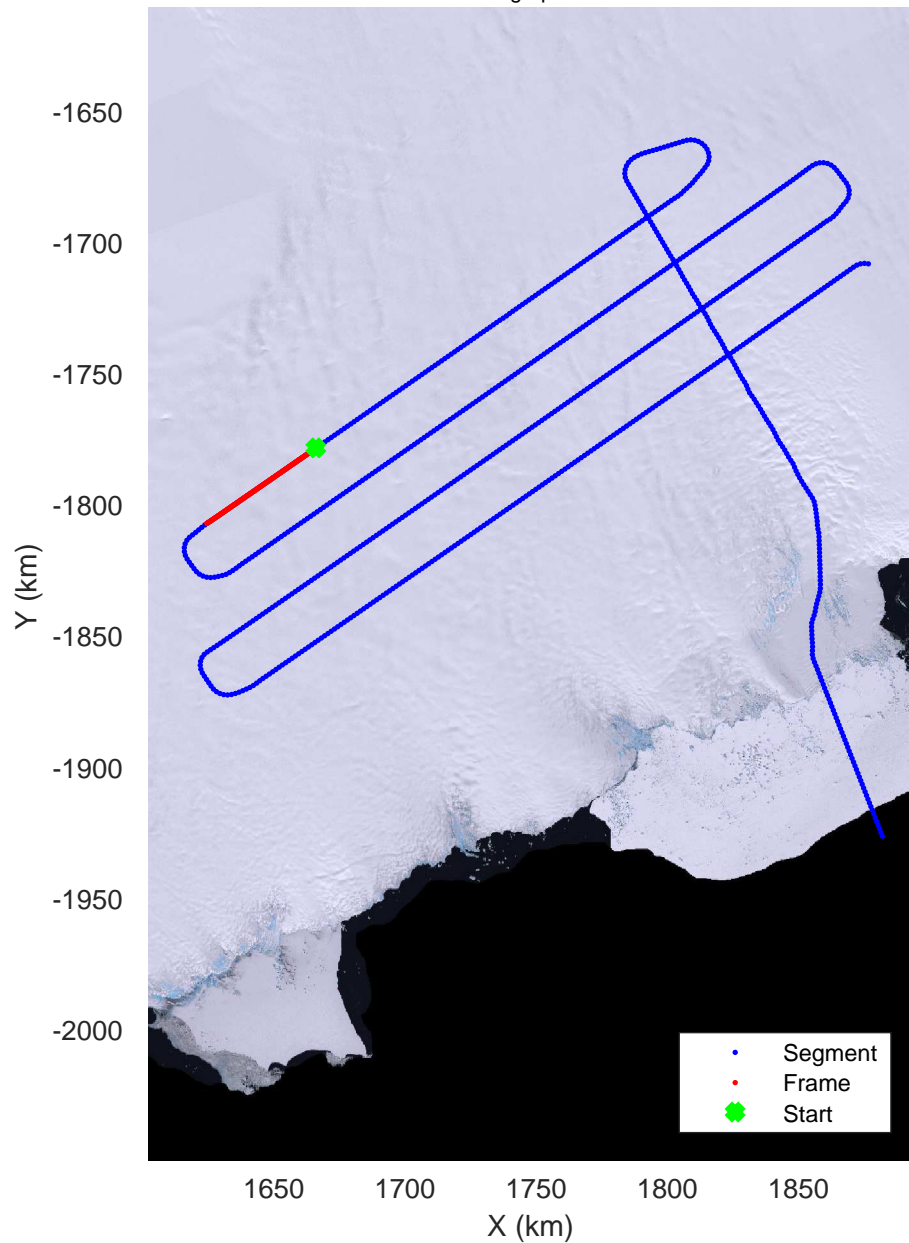


rds 2019_Antarctica_GV: "Adelie-Clarie Gap 02" 20191024_08_010: 03:05:44.6 to 03:12:27.7 GPS

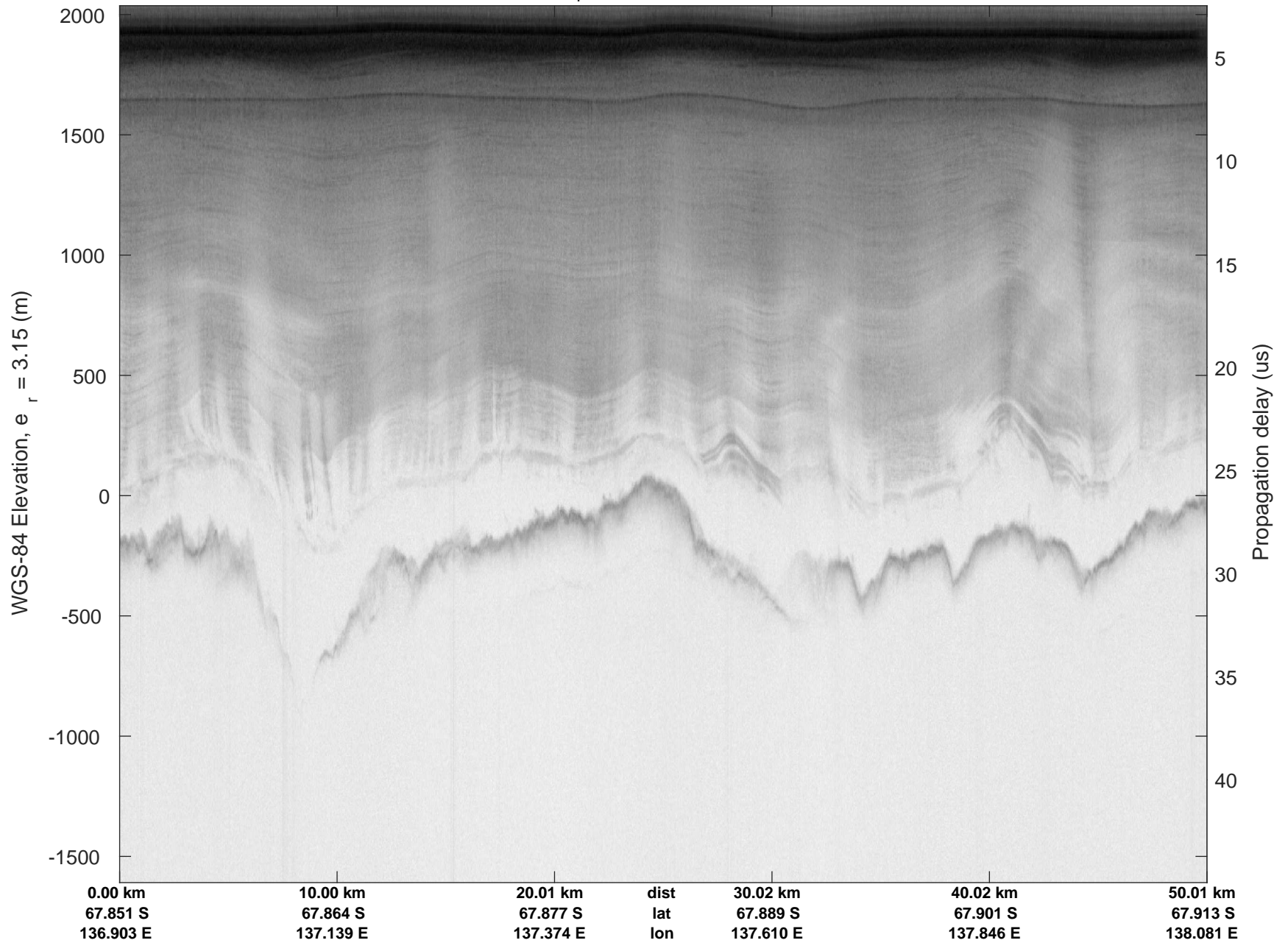




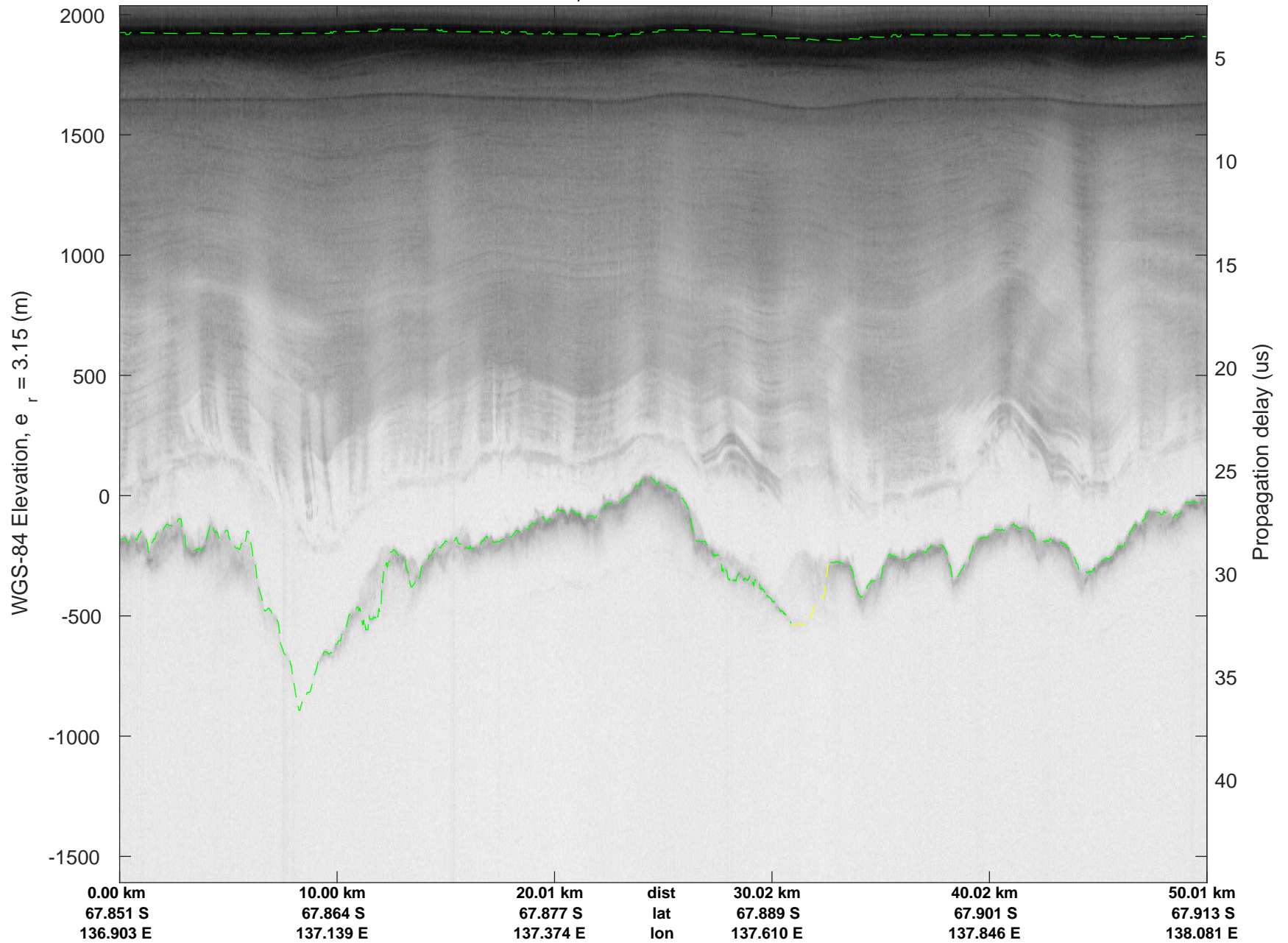
Adelie-Clarie Gap 02
20191024_08_011
Polar Stereograph -71N/0E

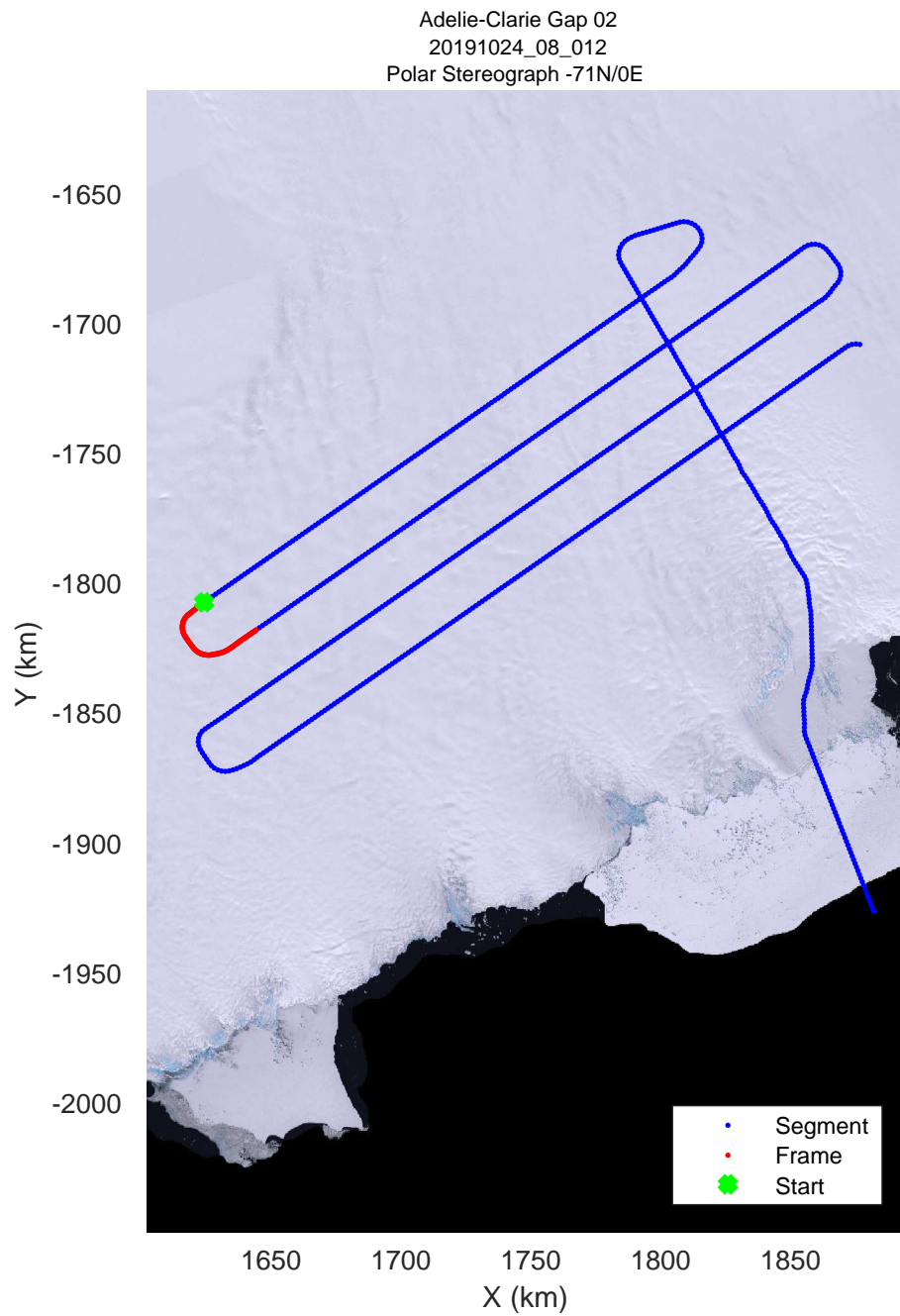
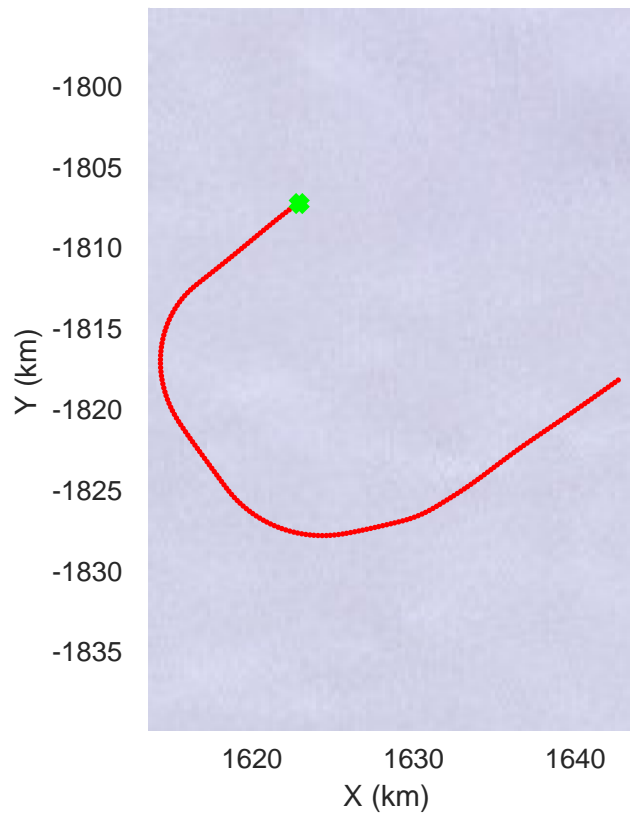
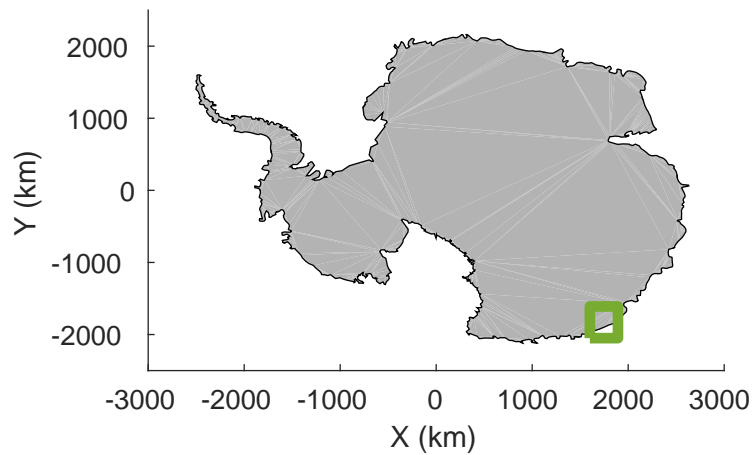


rds 2019_Antarctica_GV: "Adelie-Clarie Gap 02" 20191024_08_011: 03:12:27.9 to 03:19:09.3 GPS




rds 2019_Antarctica_GV: "Adelie-Clarie Gap 02" 20191024_08_011: 03:12:27.9 to 03:19:09.3 GPS

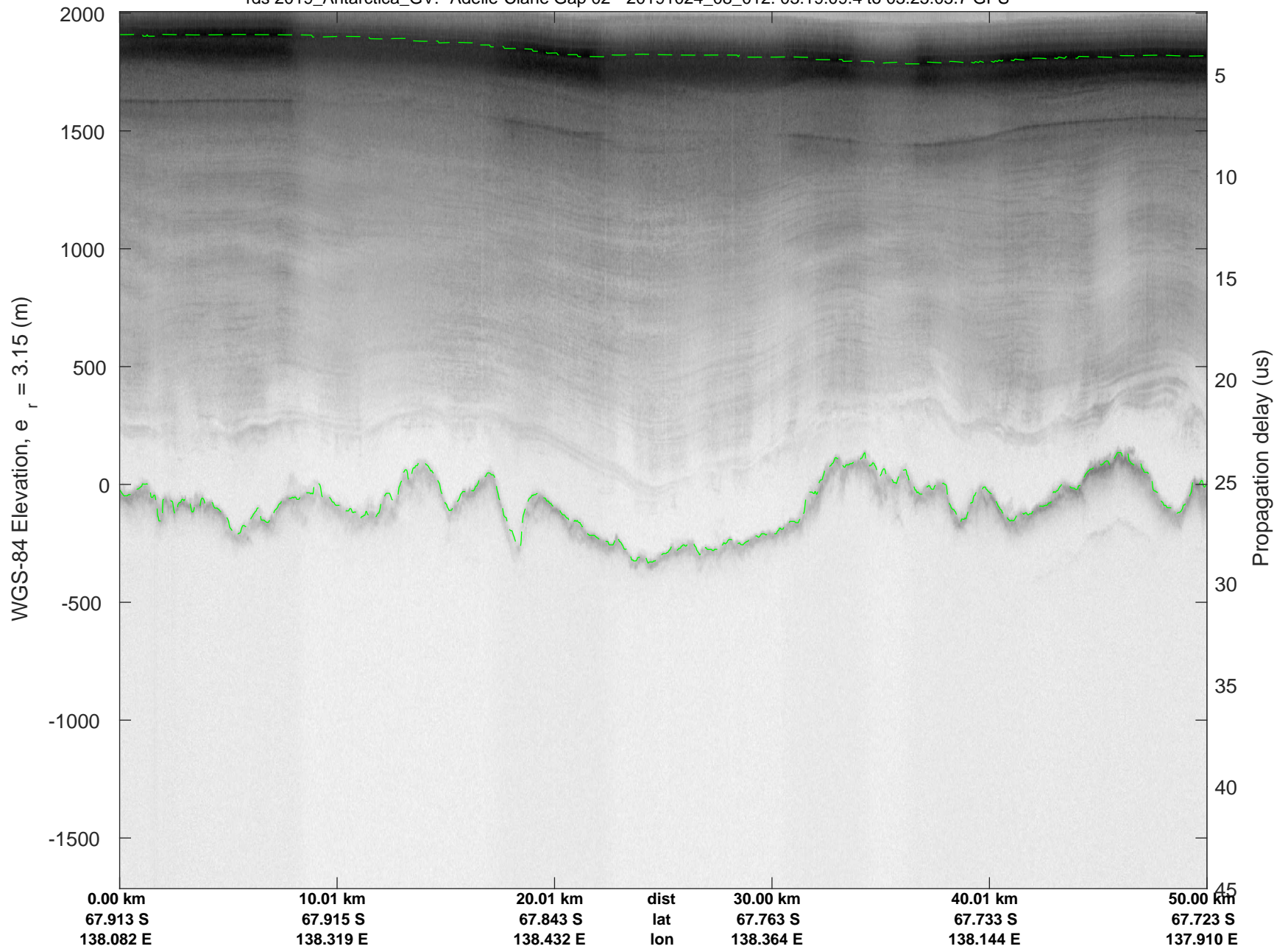


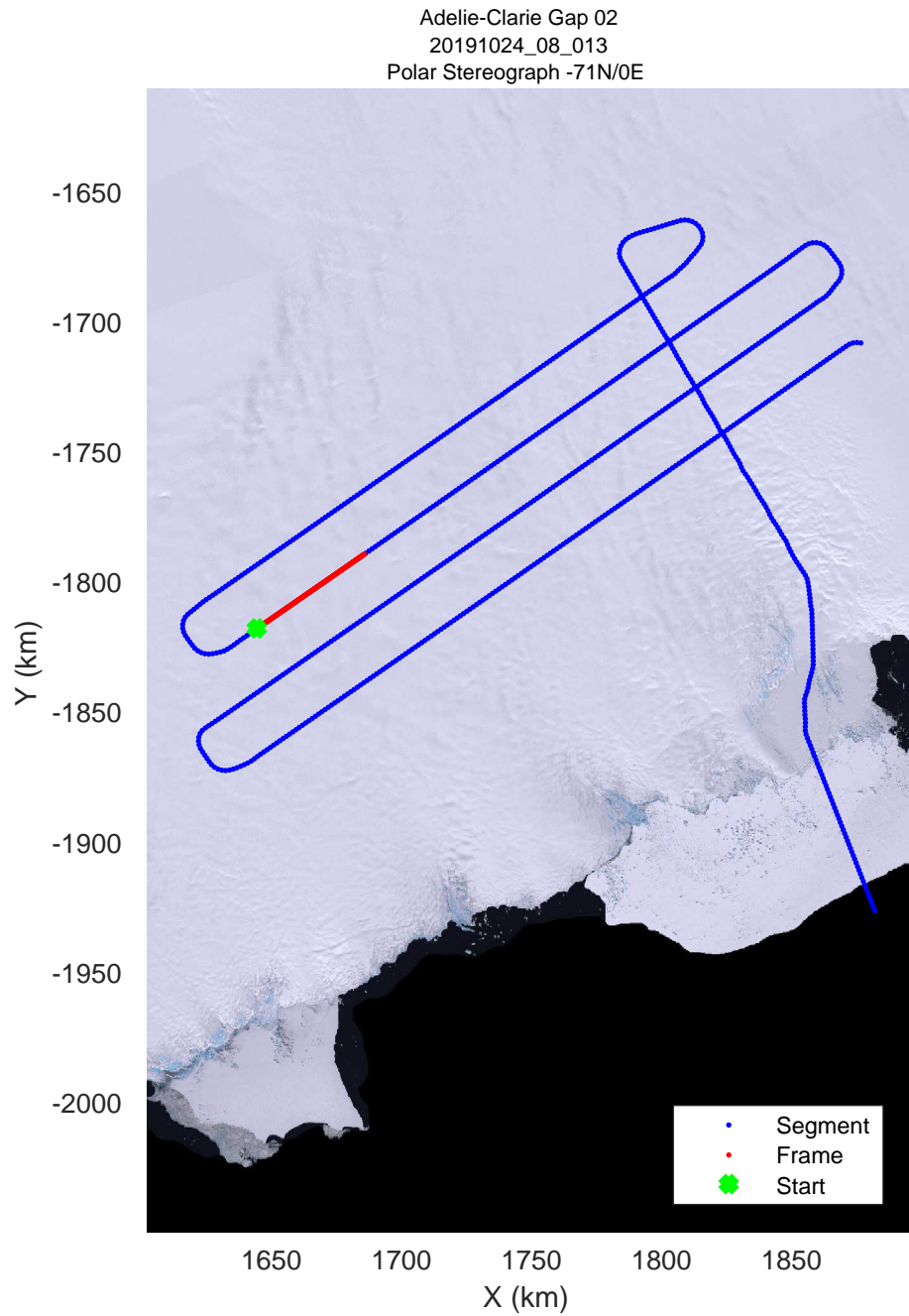
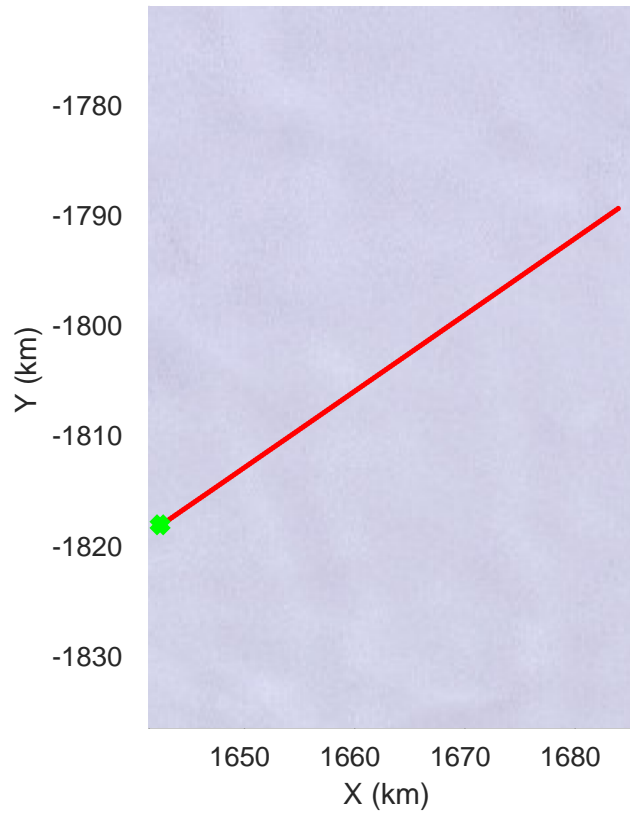
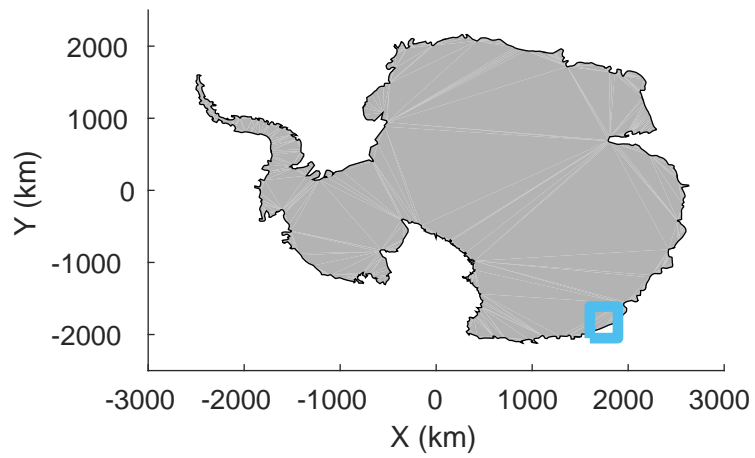


rds 2019_Antarctica_GV: "Adelie-Clarie Gap 02" 20191024_08_012: 03:19:09.4 to 03:25:05.7 GPS




rds 2019_Antarctica_GV: "Adelie-Clarie Gap 02" 20191024_08_012: 03:19:09.4 to 03:25:05.7 GPS

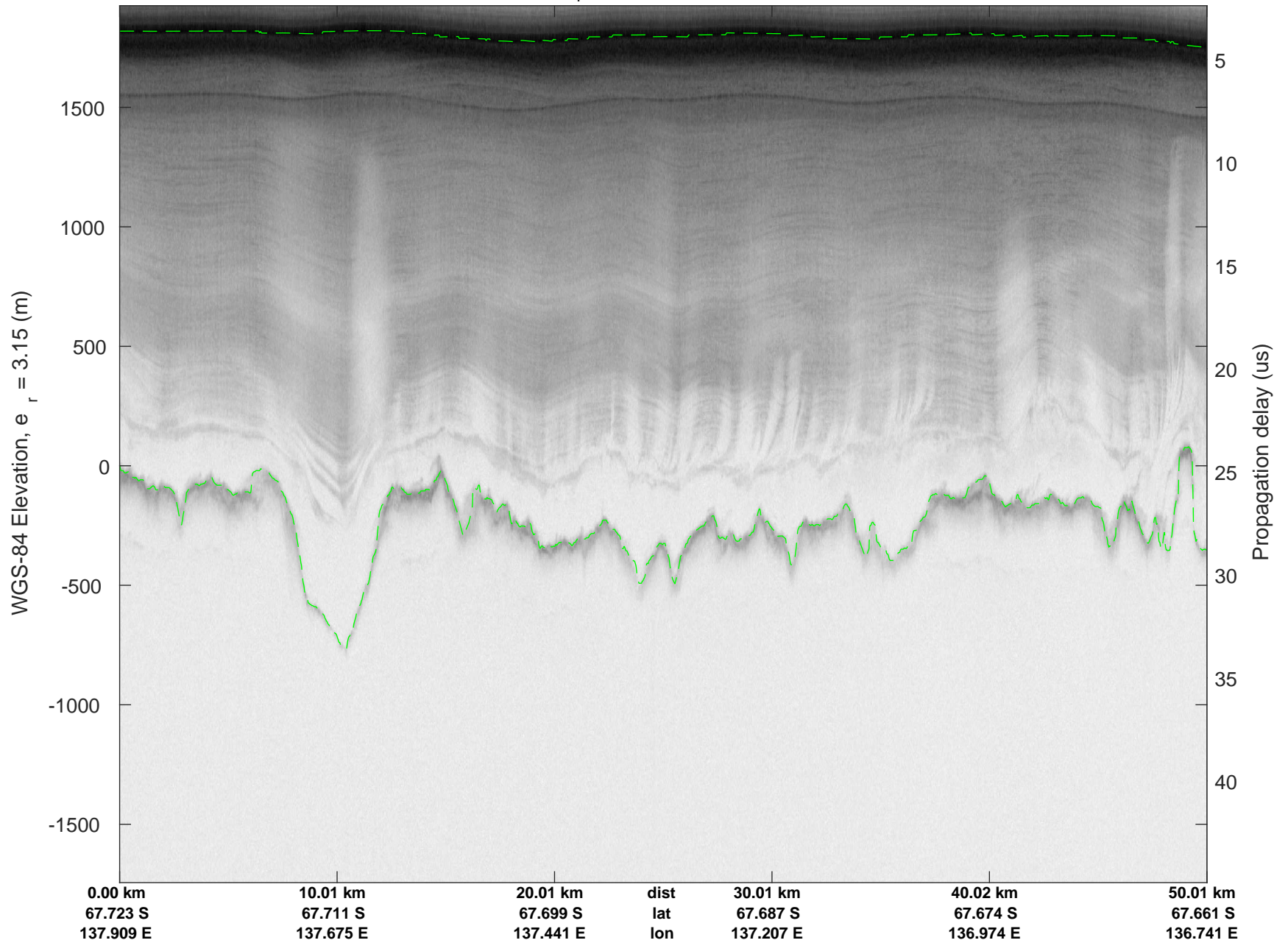


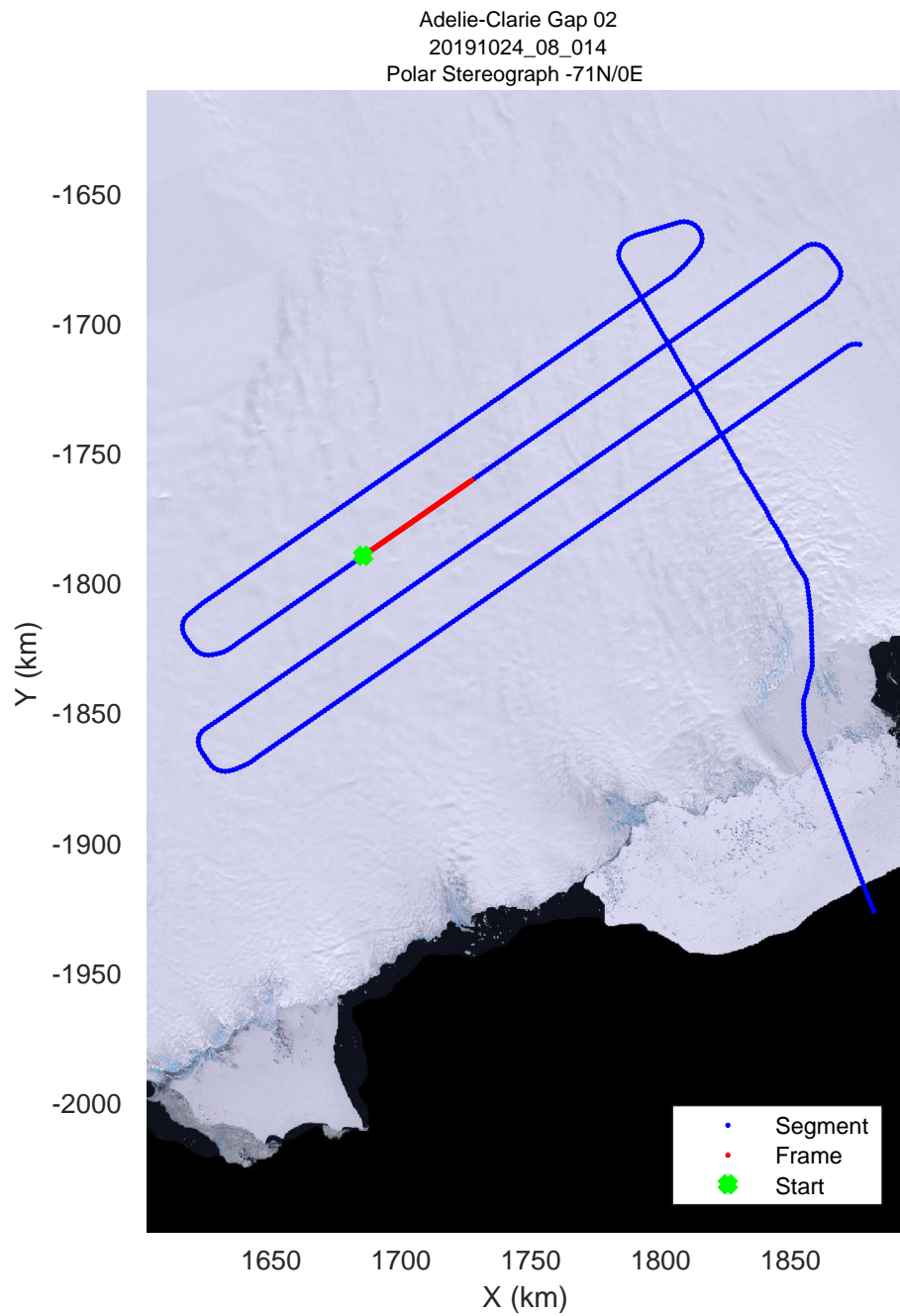

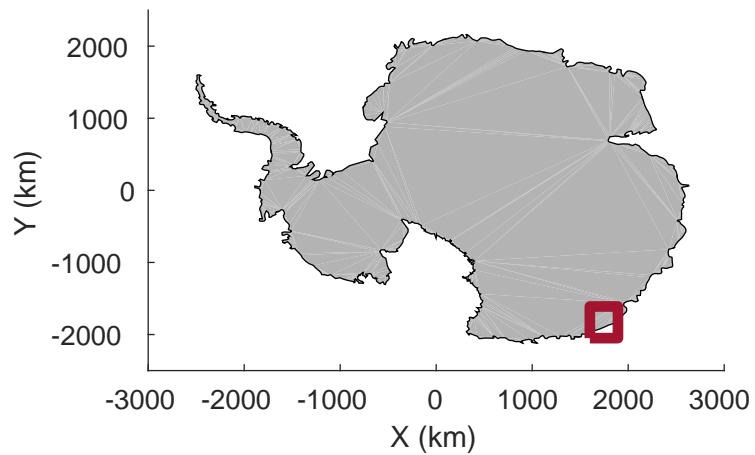


rds 2019_Antarctica_GV: "Adelie-Clarie Gap 02" 20191024_08_013: 03:25:05.8 to 03:30:51.5 GPS




rds 2019_Antarctica_GV: "Adelie-Clarie Gap 02" 20191024_08_013: 03:25:05.8 to 03:30:51.5 GPS

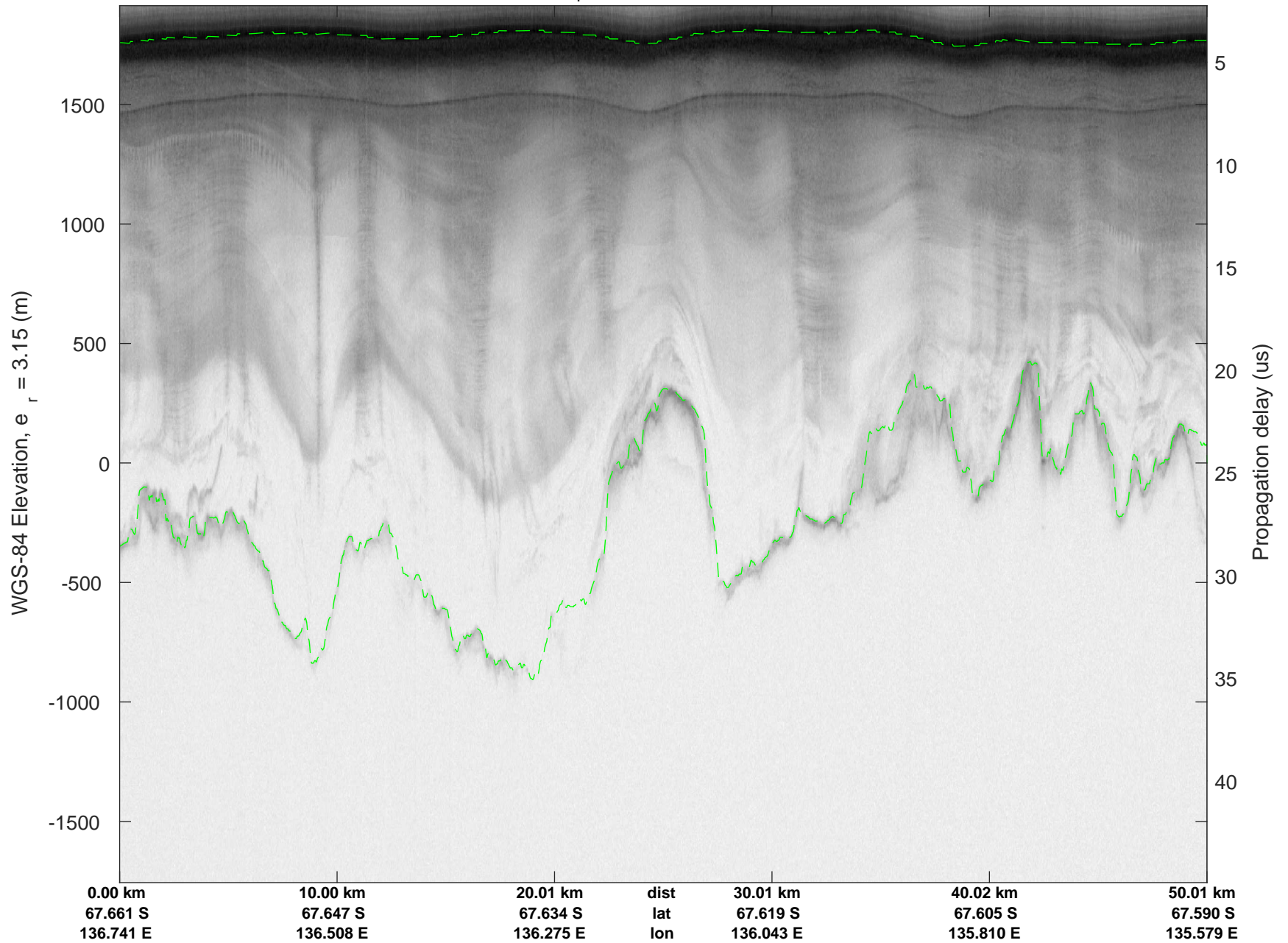


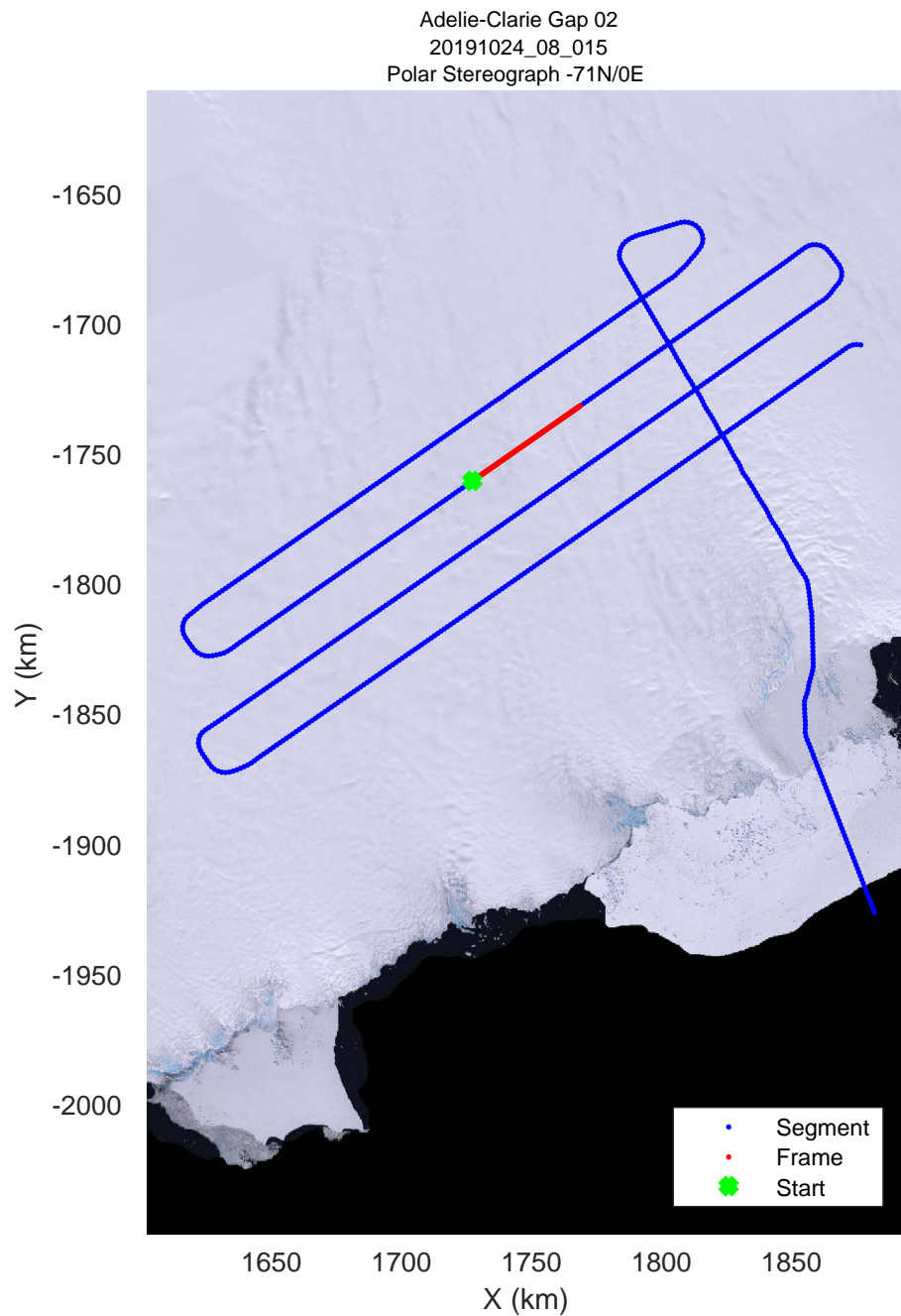
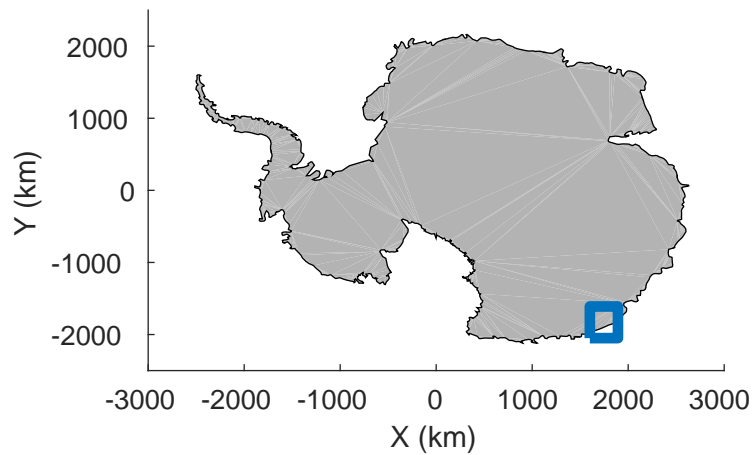


rds 2019_Antarctica_GV: "Adelie-Clarie Gap 02" 20191024_08_014: 03:30:51.6 to 03:36:35.6 GPS

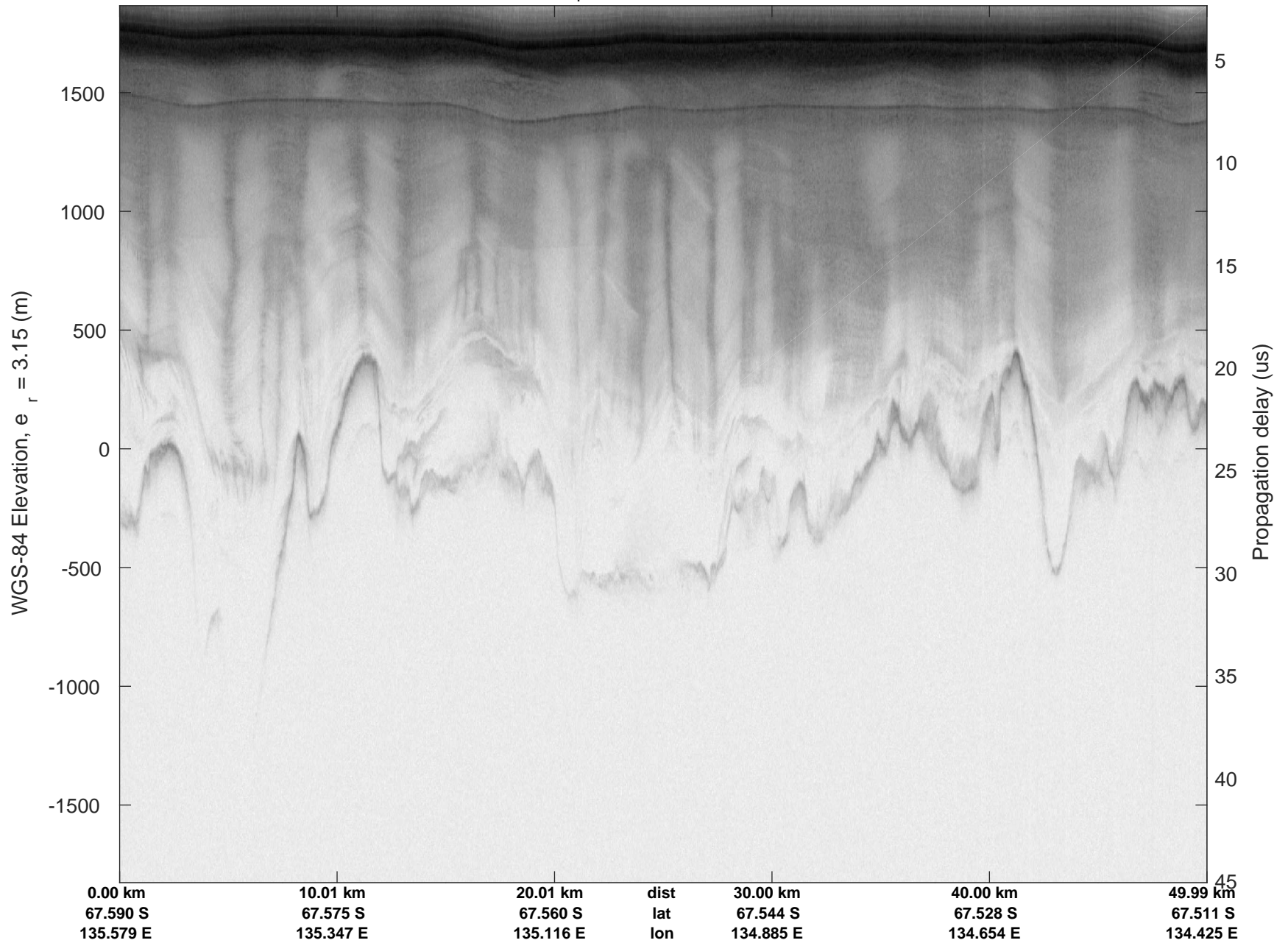


rds 2019_Antarctica_GV: "Adelie-Clarie Gap 02" 20191024_08_014: 03:30:51.6 to 03:36:35.6 GPS

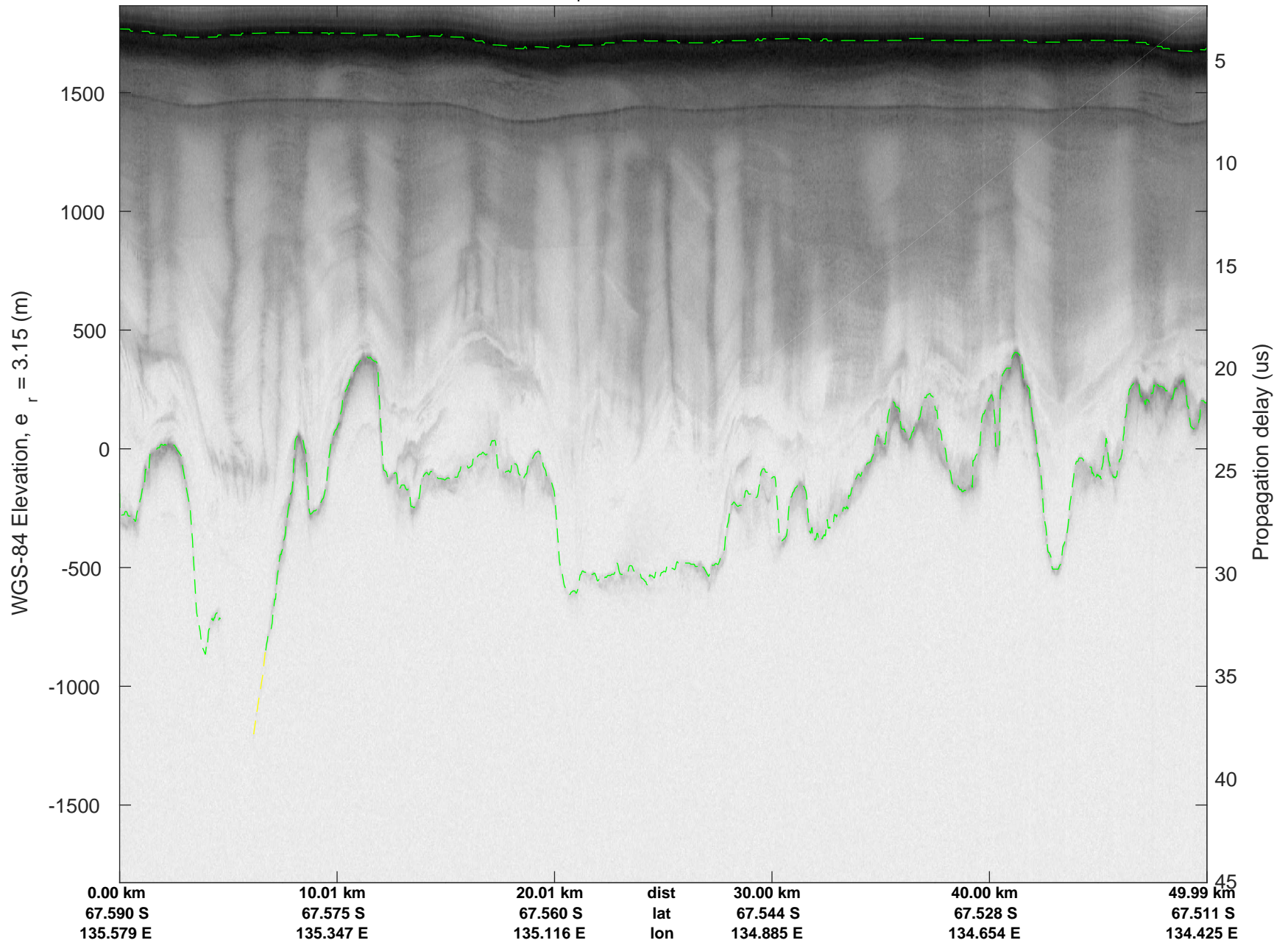



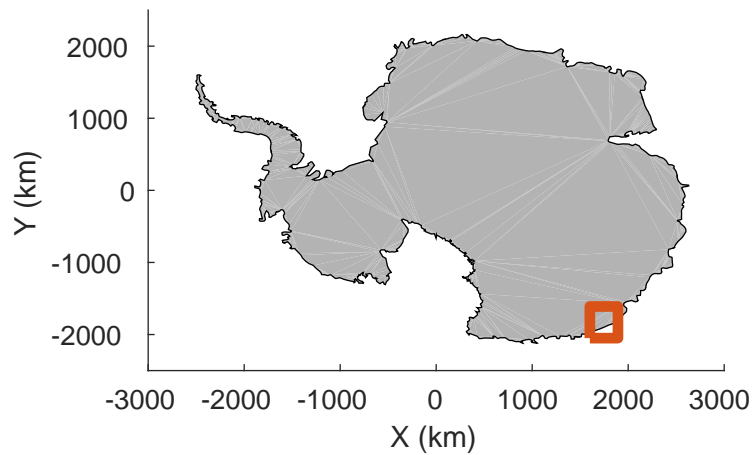


rds 2019_Antarctica_GV: "Adelie-Clarie Gap 02" 20191024_08_015: 03:36:35.7 to 03:42:18.0 GPS

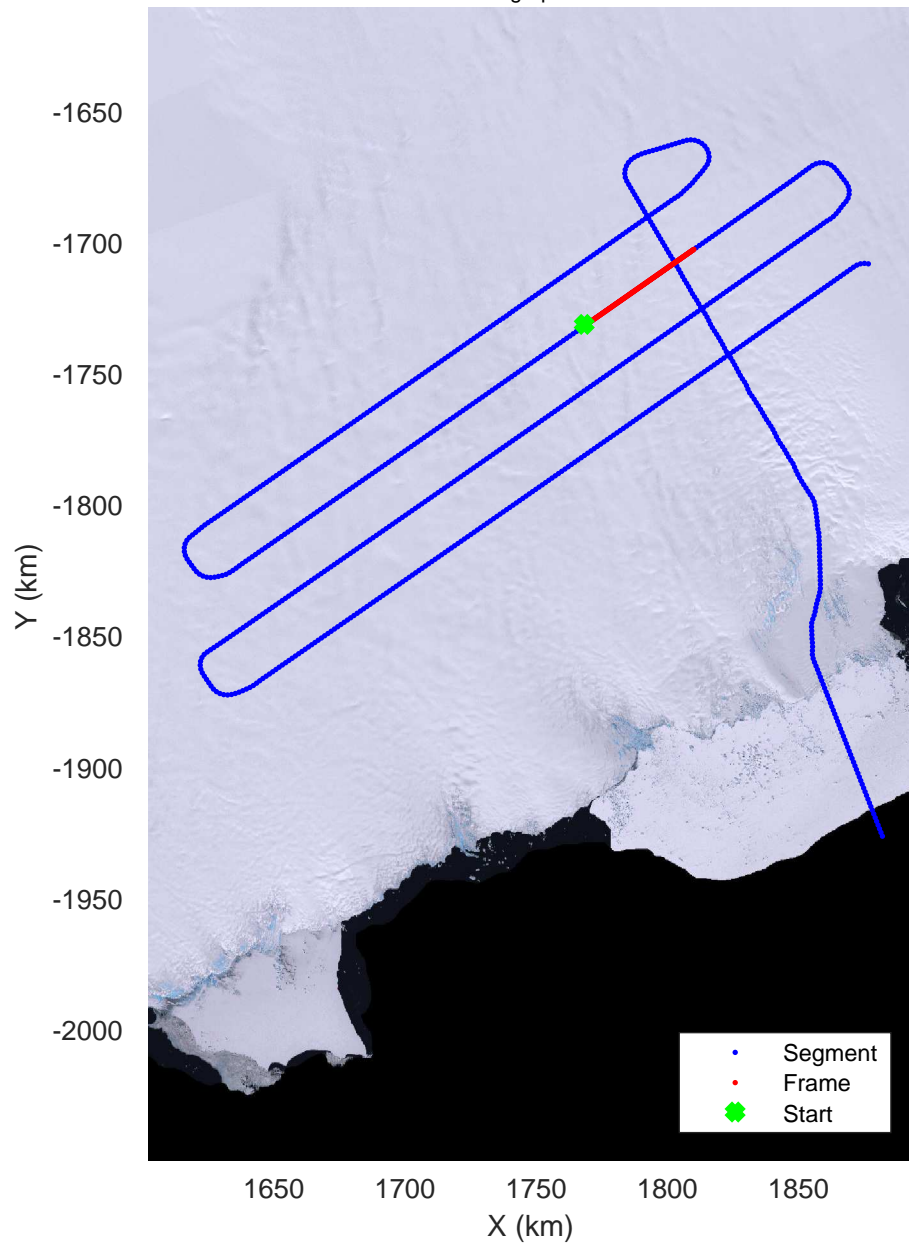


rds 2019_Antarctica_GV: "Adelie-Clarie Gap 02" 20191024_08_015: 03:36:35.7 to 03:42:18.0 GPS






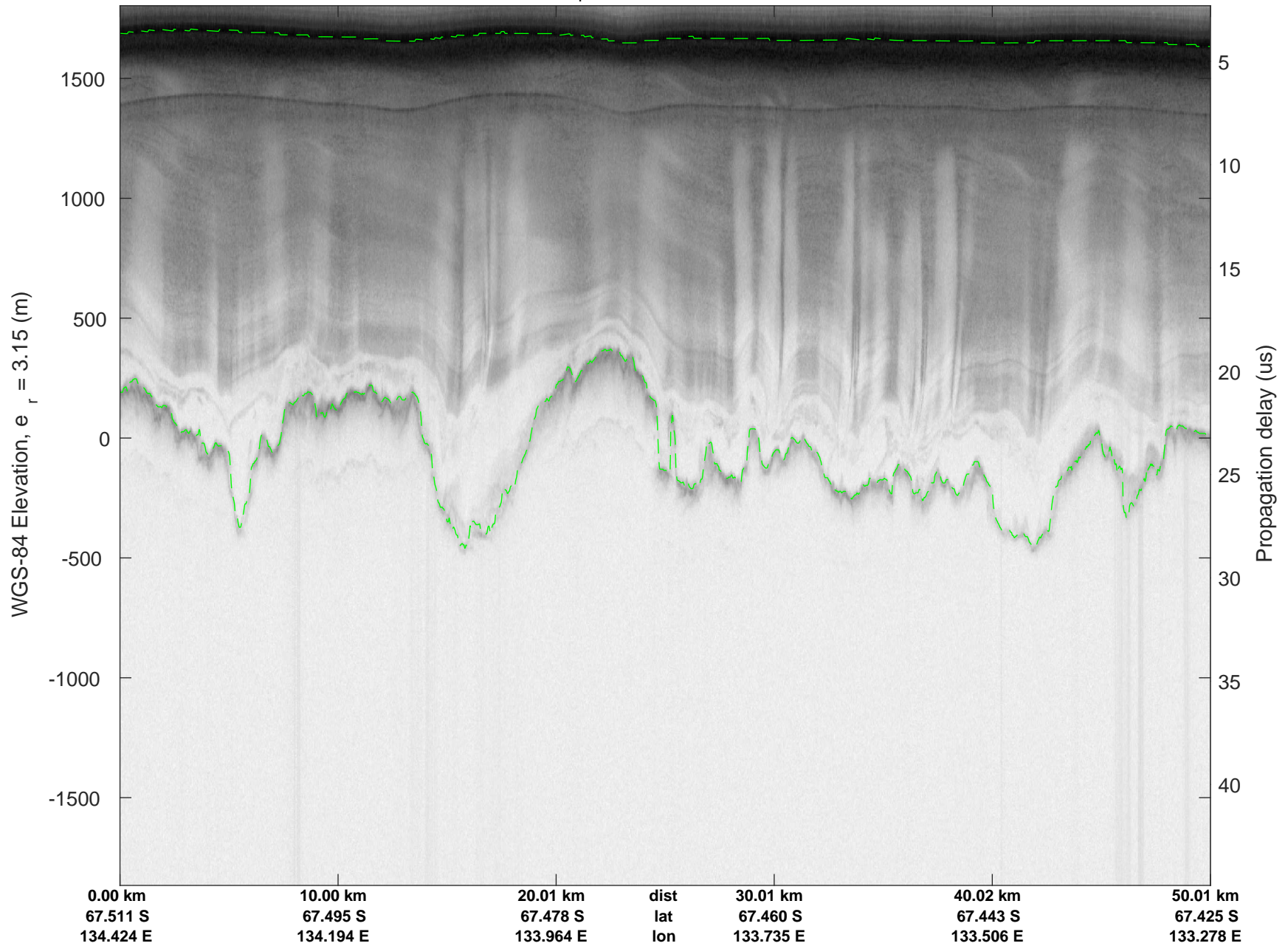
Adelie-Clarie Gap 02
20191024_08_016
Polar Stereograph -71N/0E

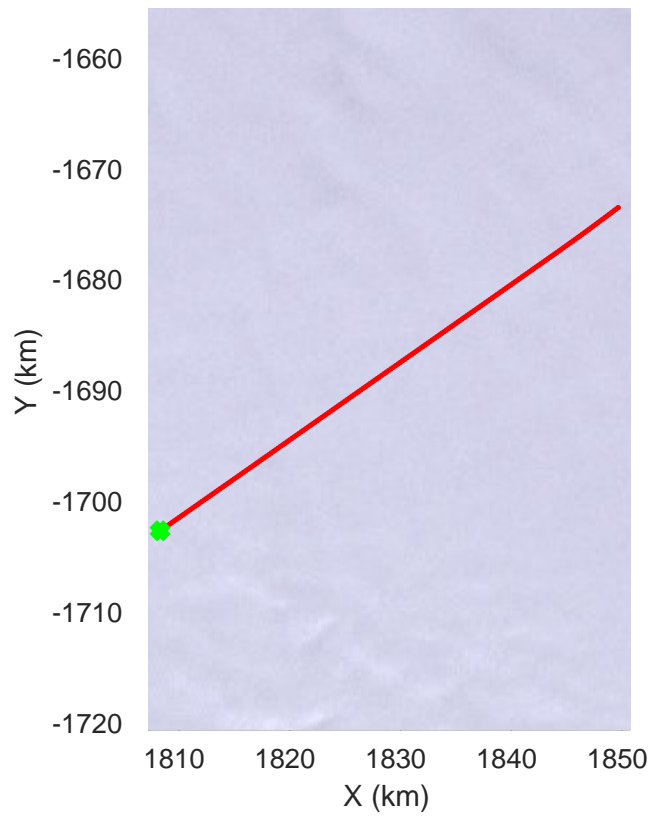
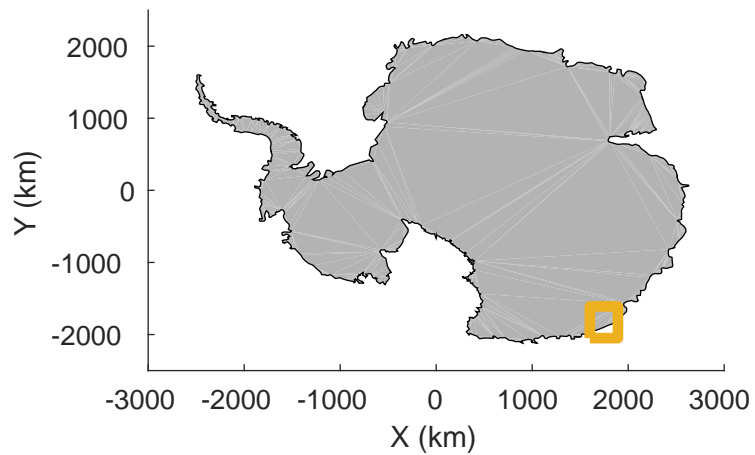


rds 2019_Antarctica_GV: "Adelie-Clarie Gap 02" 20191024_08_016: 03:42:18.1 to 03:48:03.3 GPS

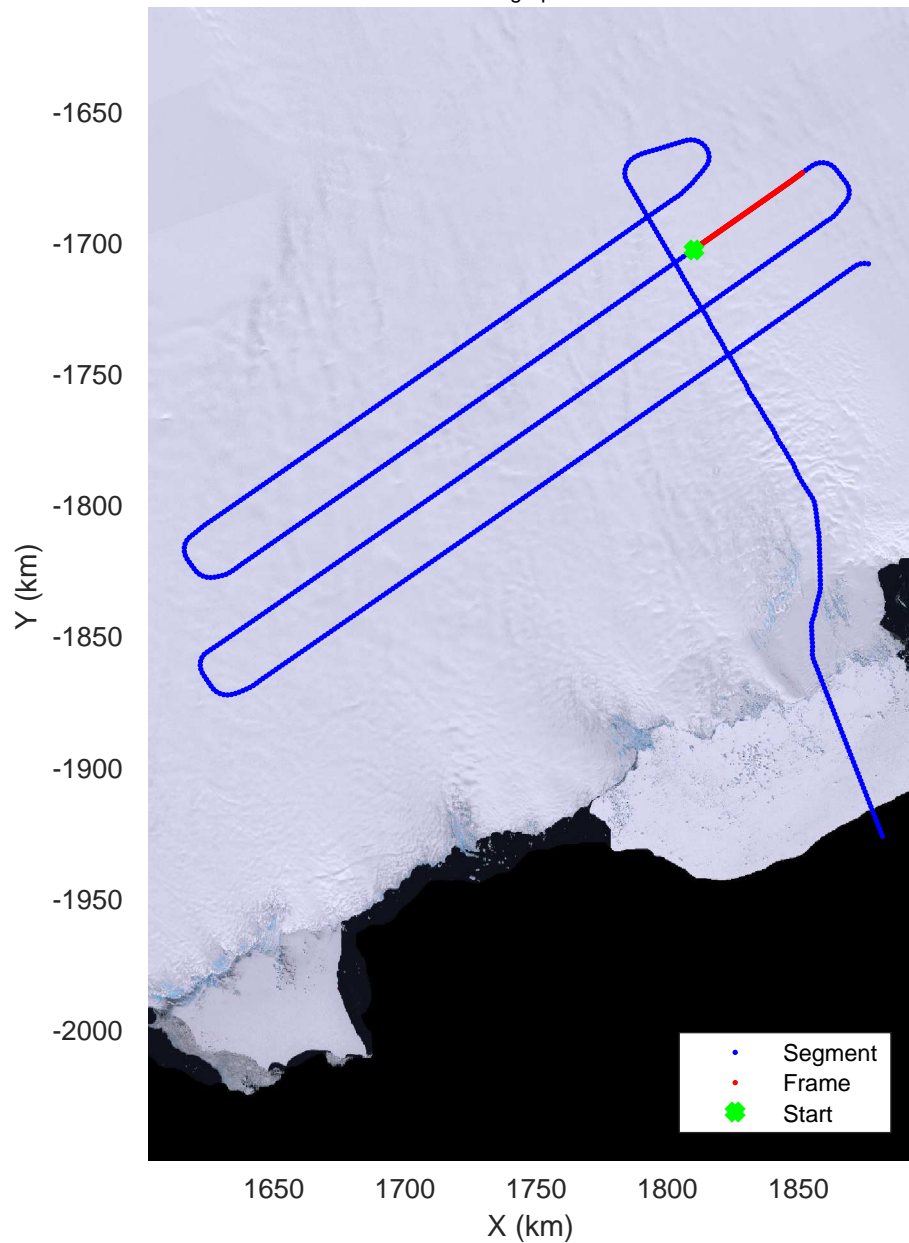


rds 2019_Antarctica_GV: "Adelie-Clarie Gap 02" 20191024_08_016: 03:42:18.1 to 03:48:03.3 GPS






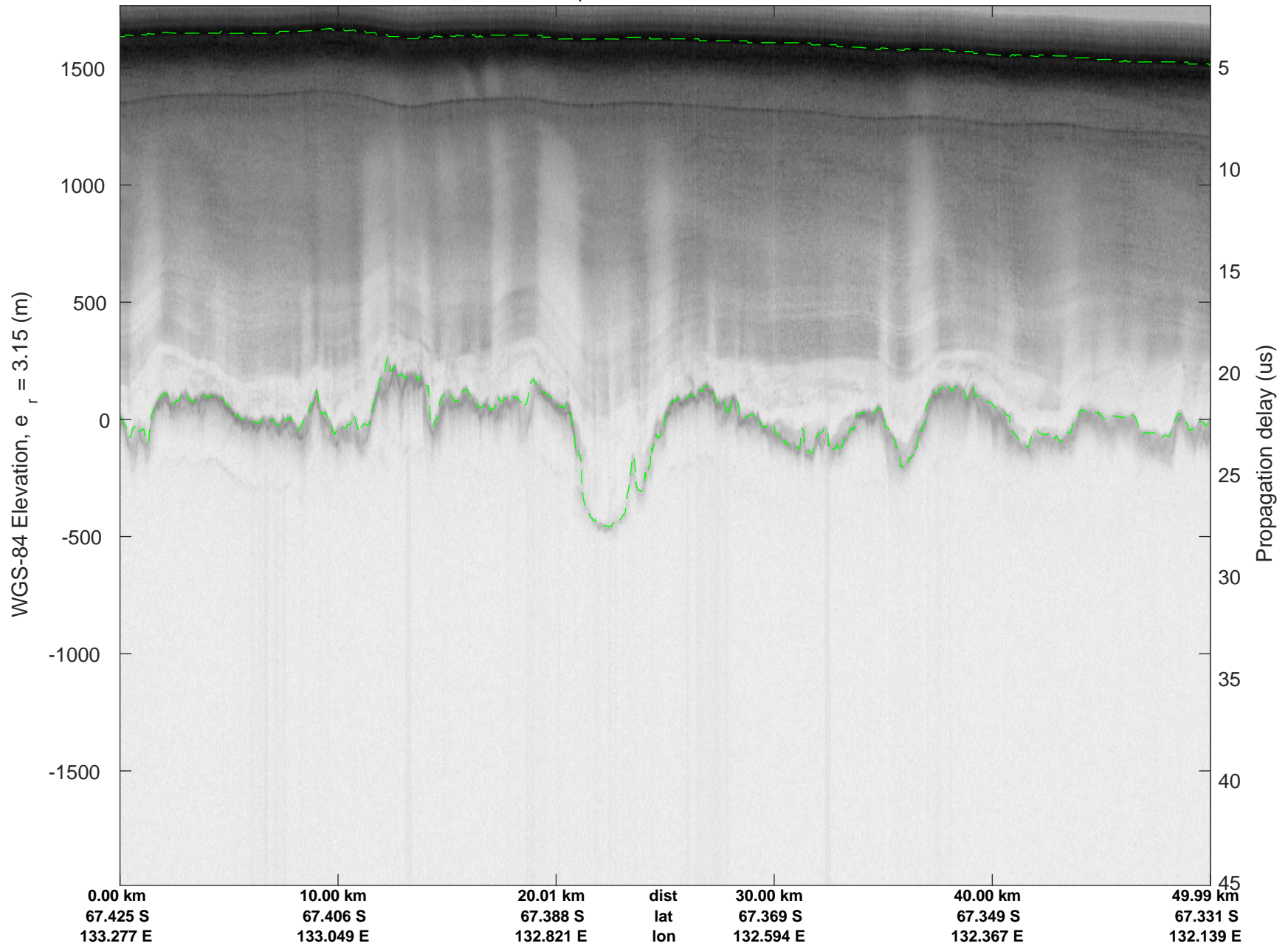
Adelie-Clarie Gap 02
20191024_08_017
Polar Stereograph -71N/0E

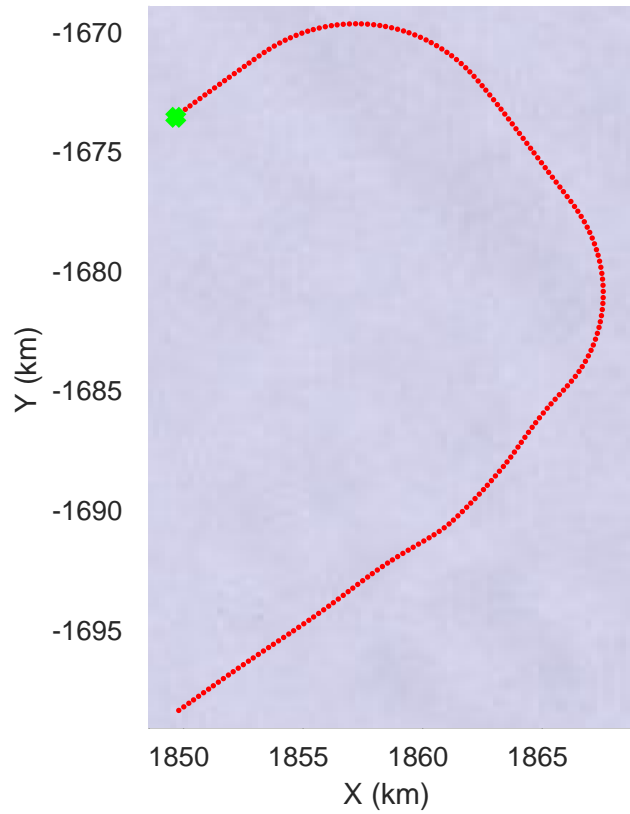
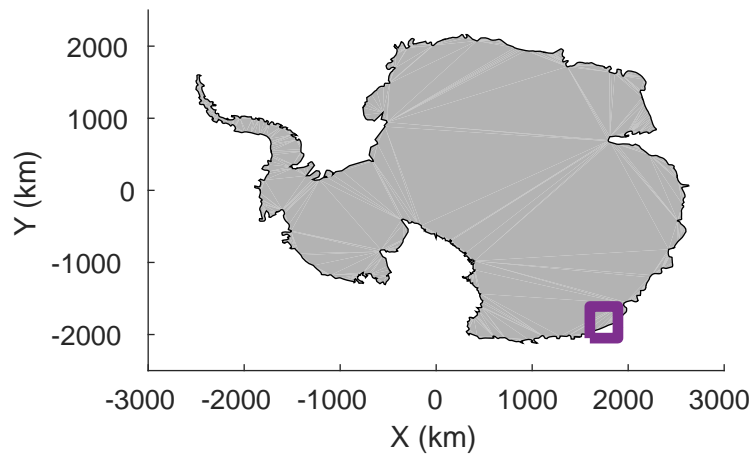


rds 2019_Antarctica_GV: "Adelie-Clarie Gap 02" 20191024_08_017: 03:48:03.4 to 03:53:48.0 GPS

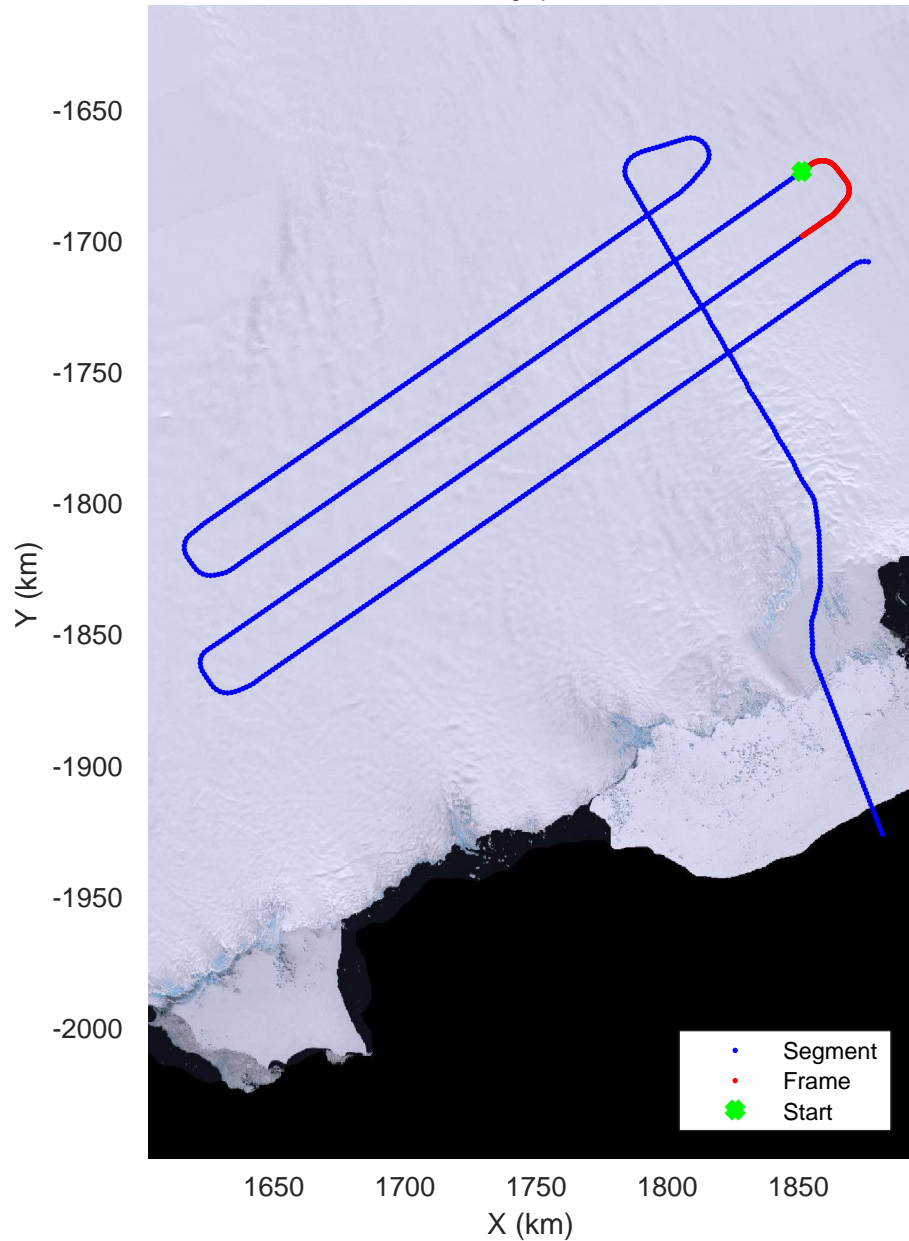


rds 2019_Antarctica_GV: "Adelie-Clarie Gap 02" 20191024_08_017: 03:48:03.4 to 03:53:48.0 GPS






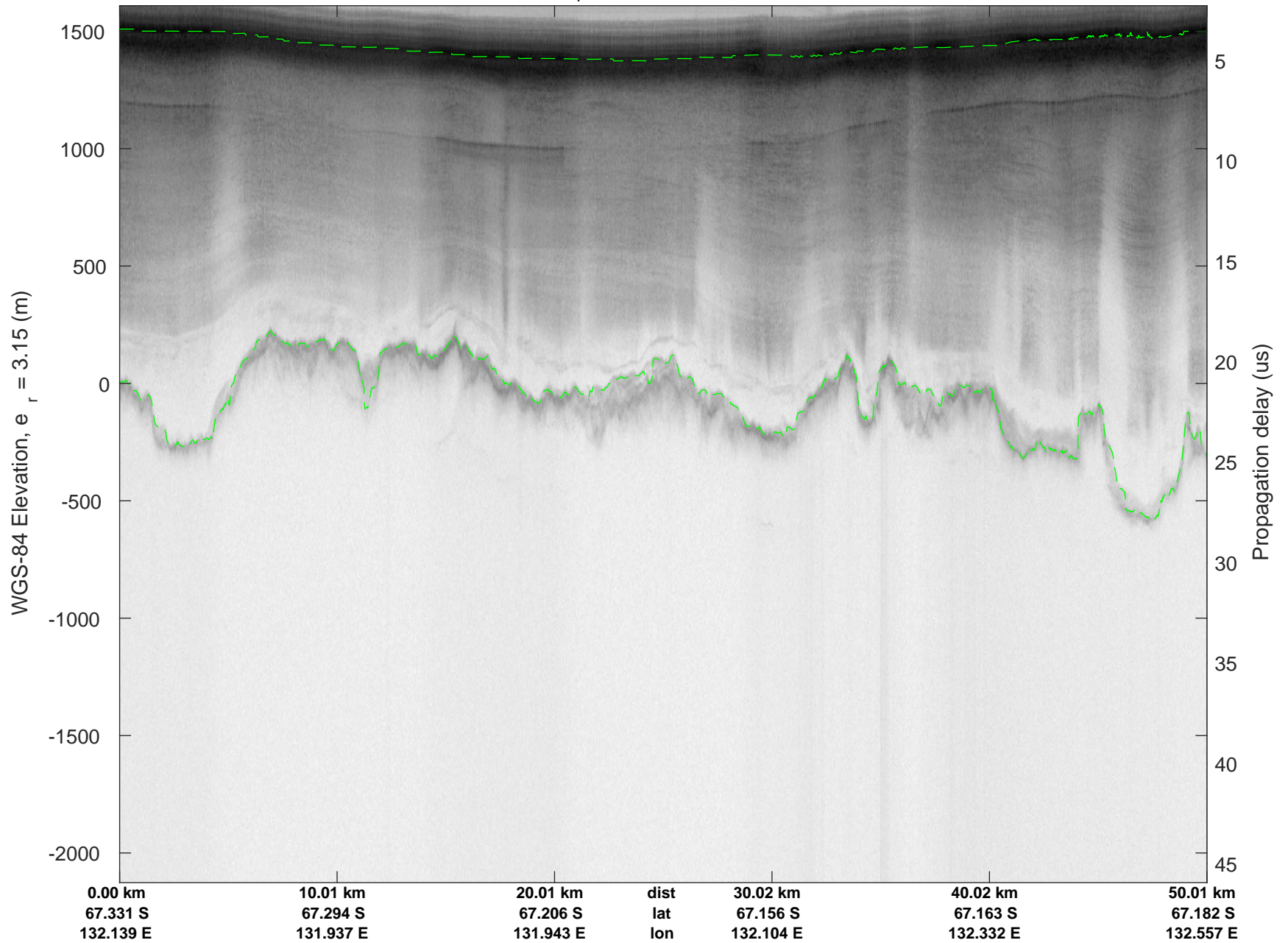
Adelie-Clarie Gap 02
20191024_08_018
Polar Stereograph -71N/0E

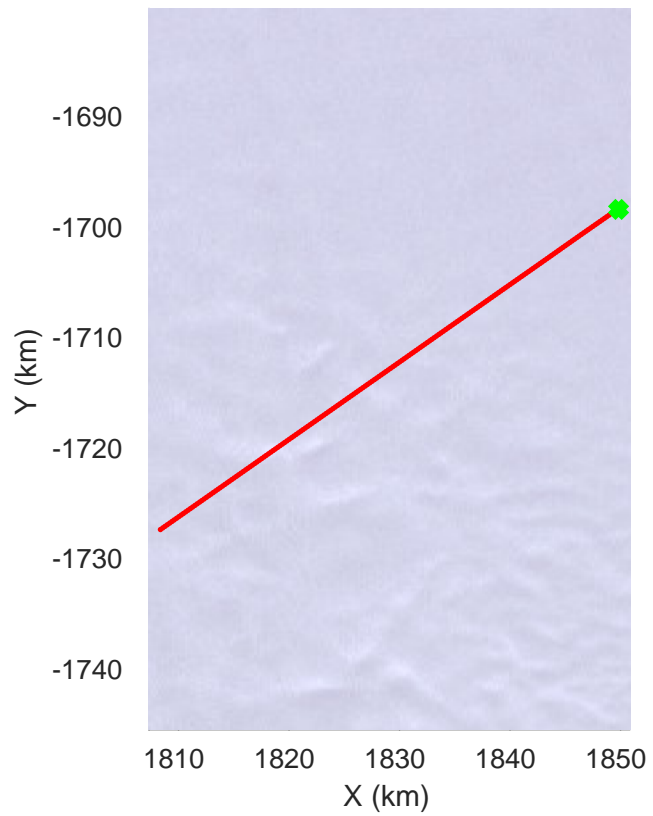
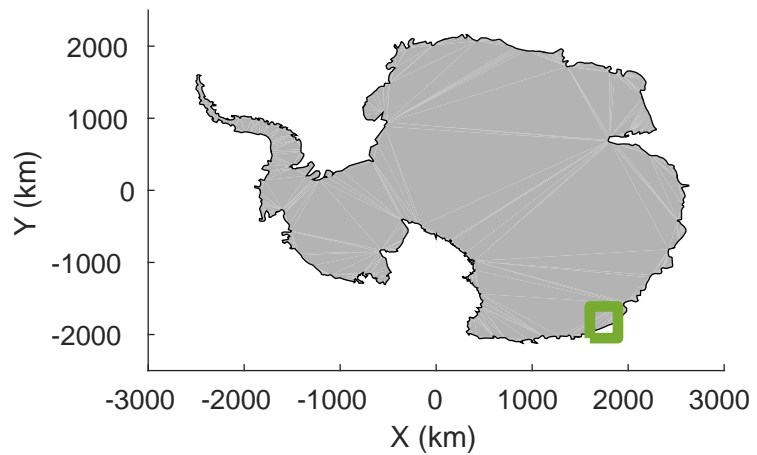


rds 2019_Antarctica_GV: "Adelie-Clarie Gap 02" 20191024_08_018: 03:53:48.1 to 04:00:13.3 GPS

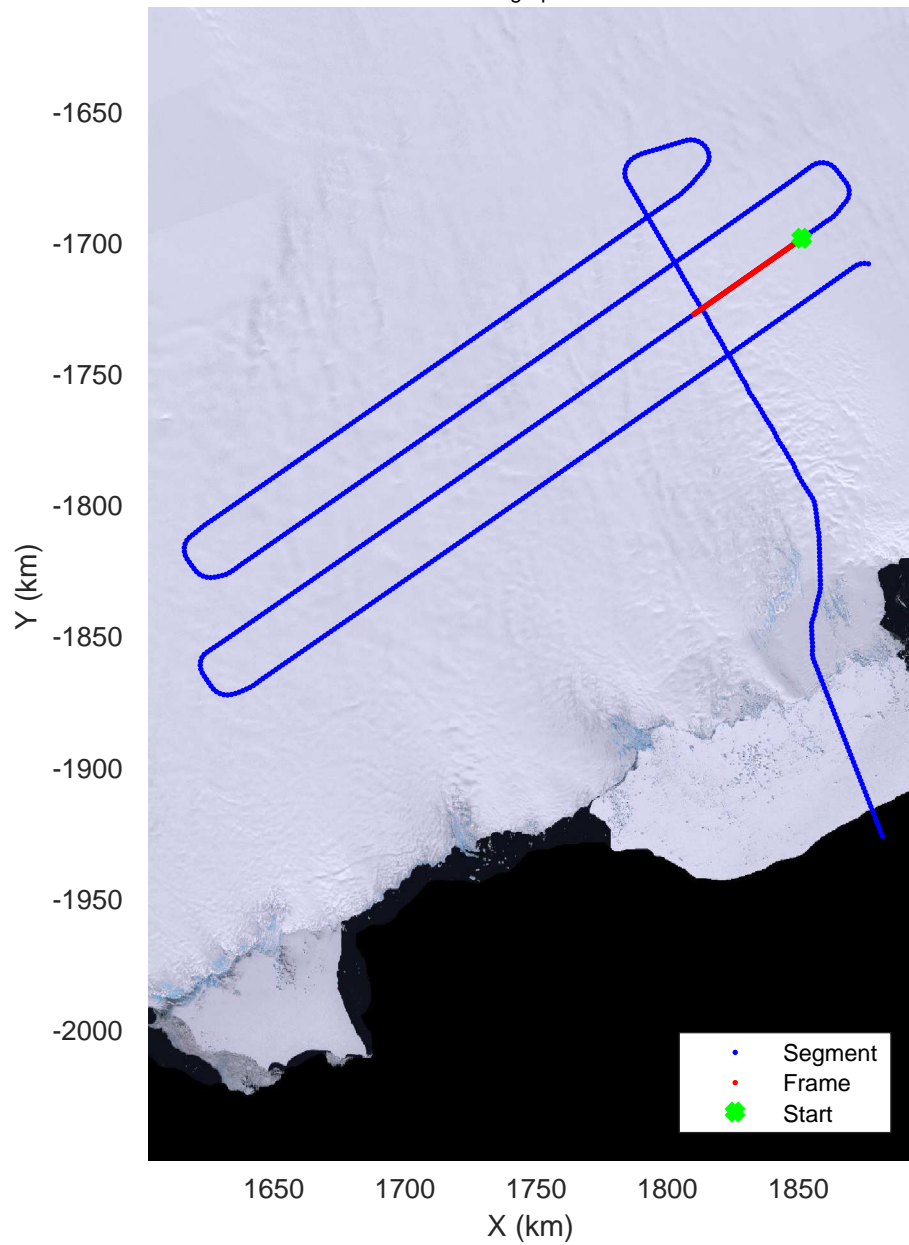


rds 2019_Antarctica_GV: "Adelie-Clarie Gap 02" 20191024_08_018: 03:53:48.1 to 04:00:13.3 GPS






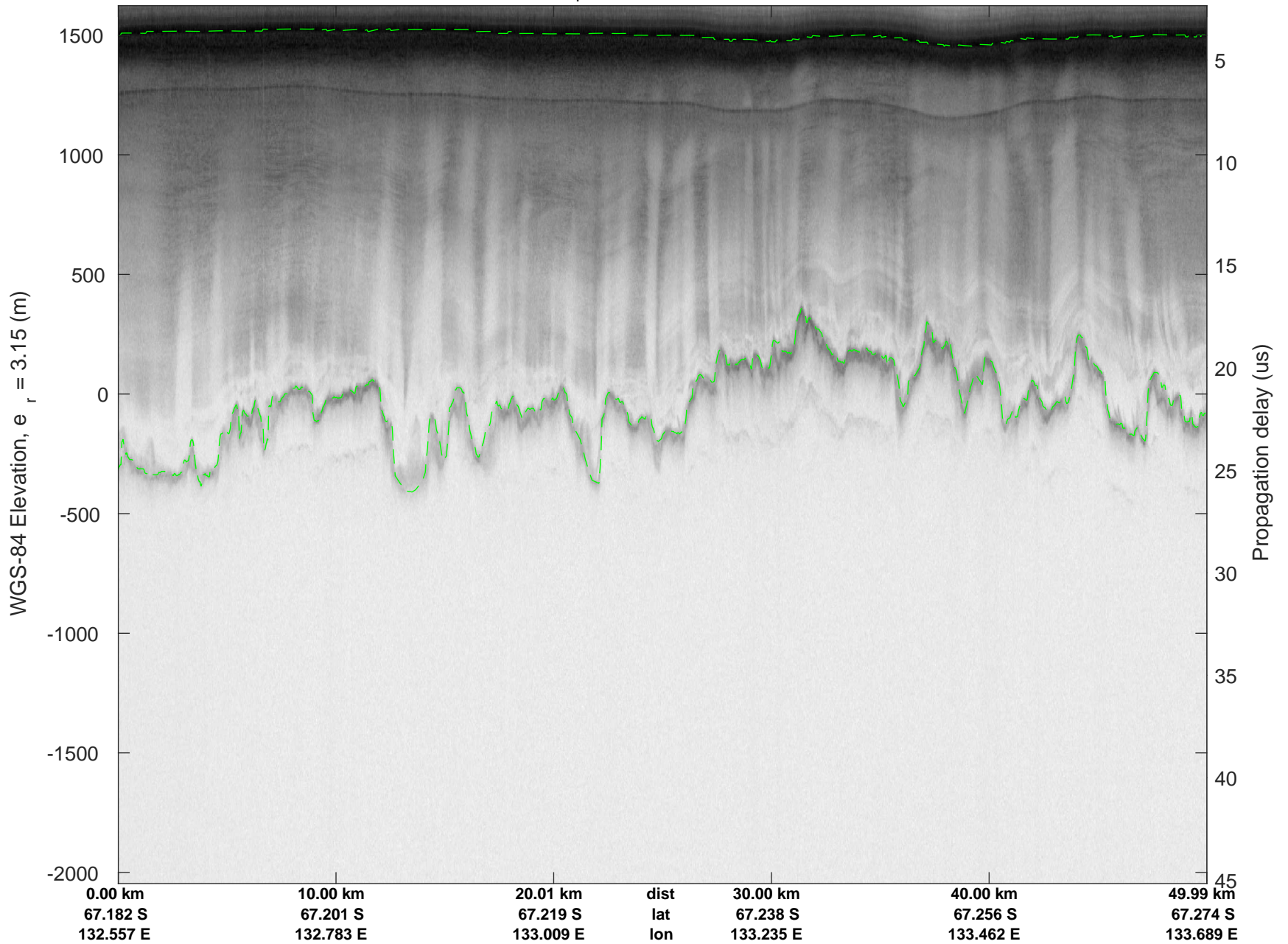
Adelle-Clarie Gap 02
20191024_08_019
Polar Stereograph -71N/0E

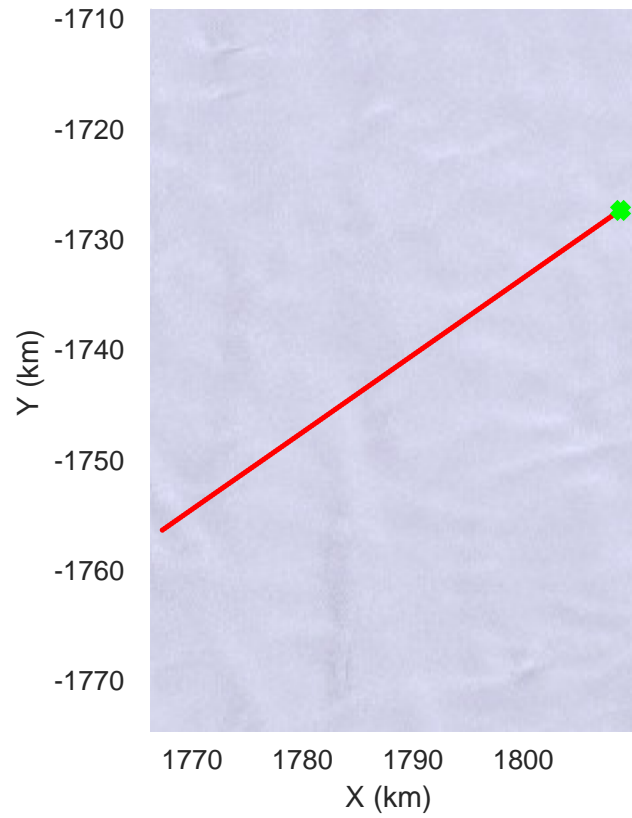
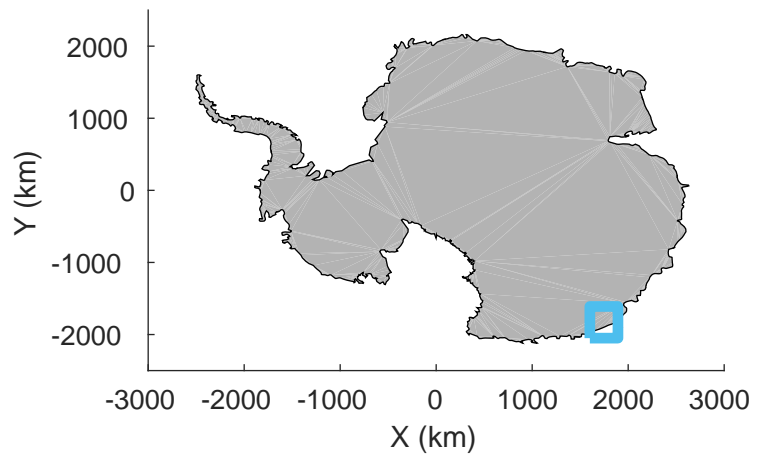


rds 2019_Antarctica_GV: "Adelie-Clarie Gap 02" 20191024_08_019: 04:00:13.4 to 04:07:07.2 GPS

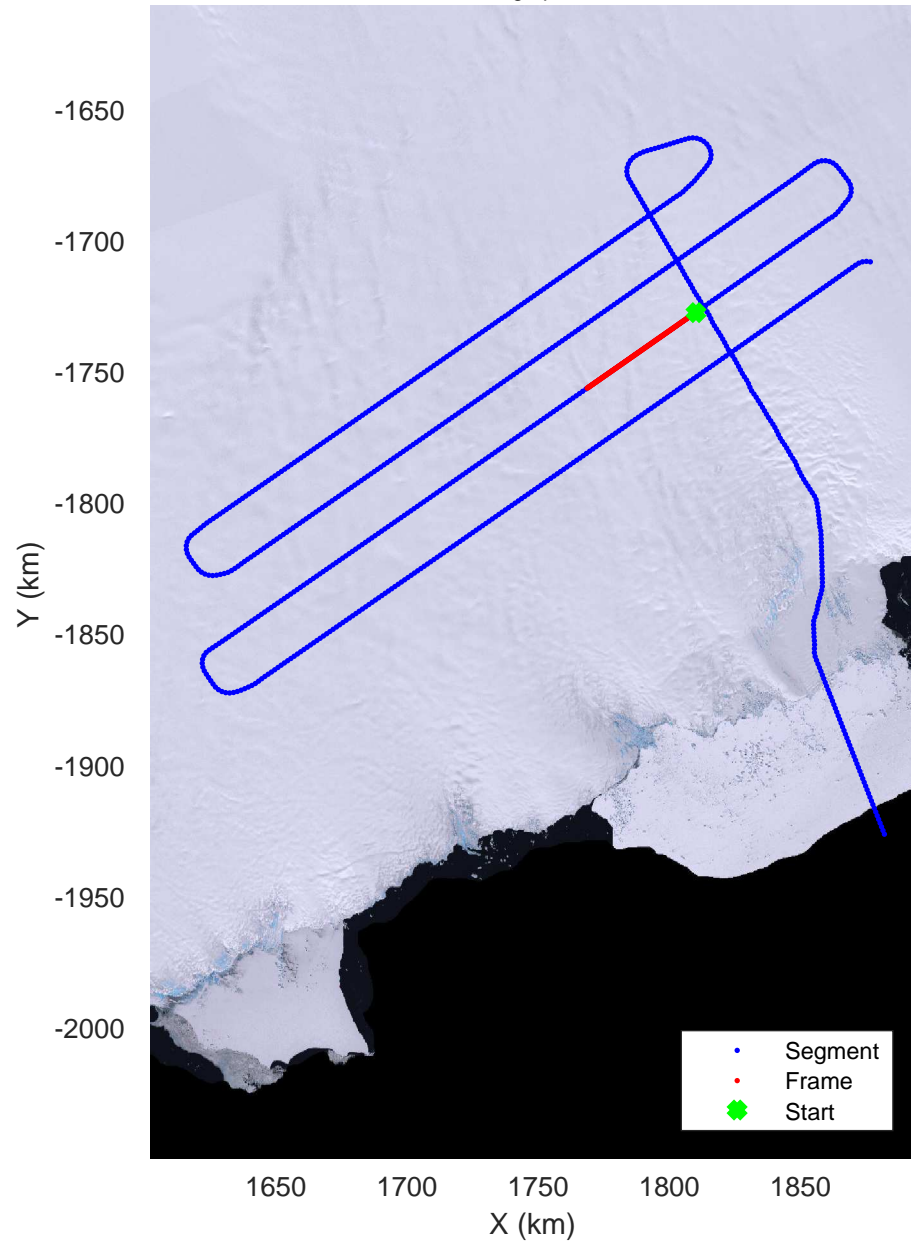


rds 2019_Antarctica_GV: "Adelie-Clarie Gap 02" 20191024_08_019: 04:00:13.4 to 04:07:07.2 GPS

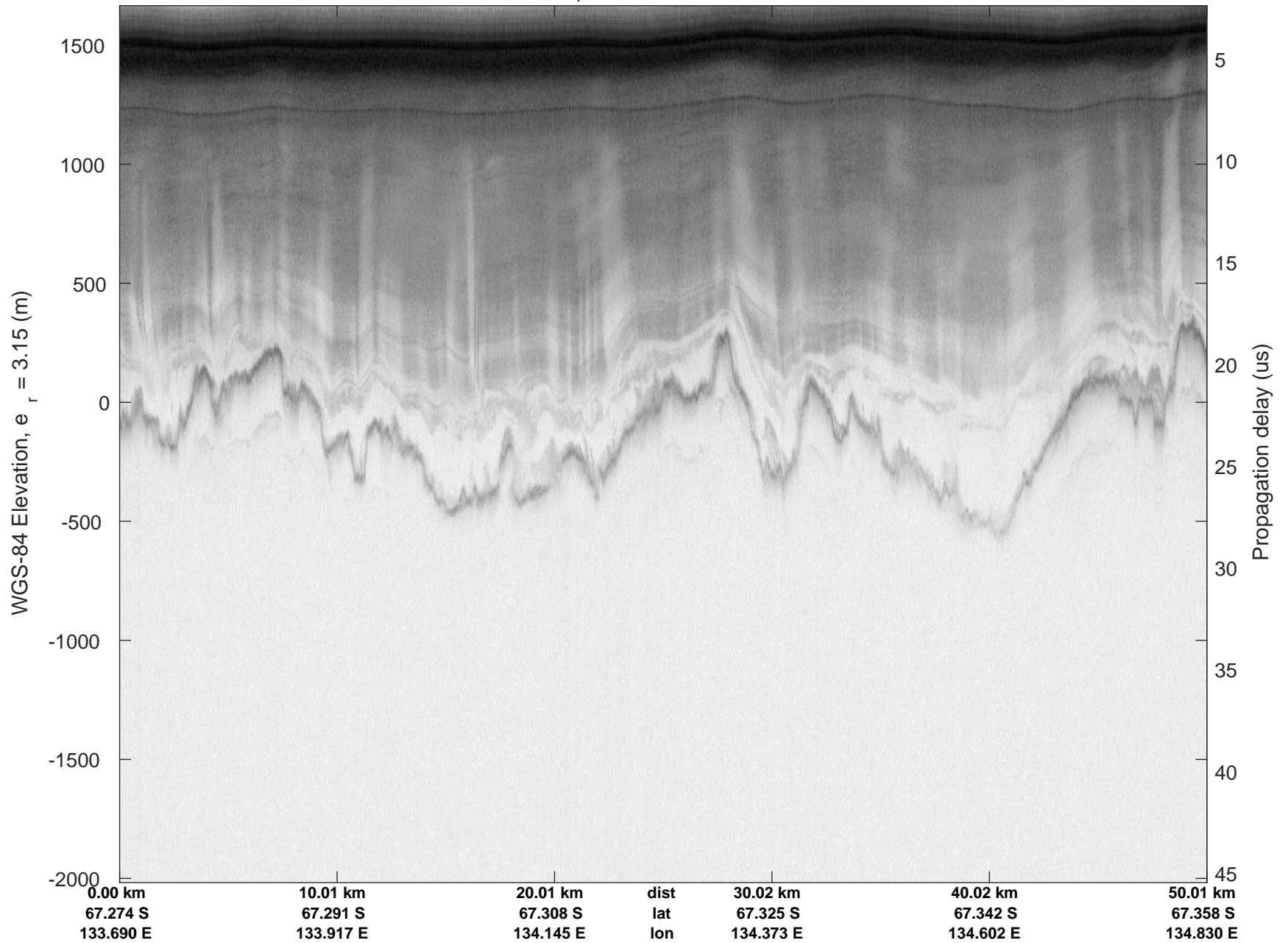




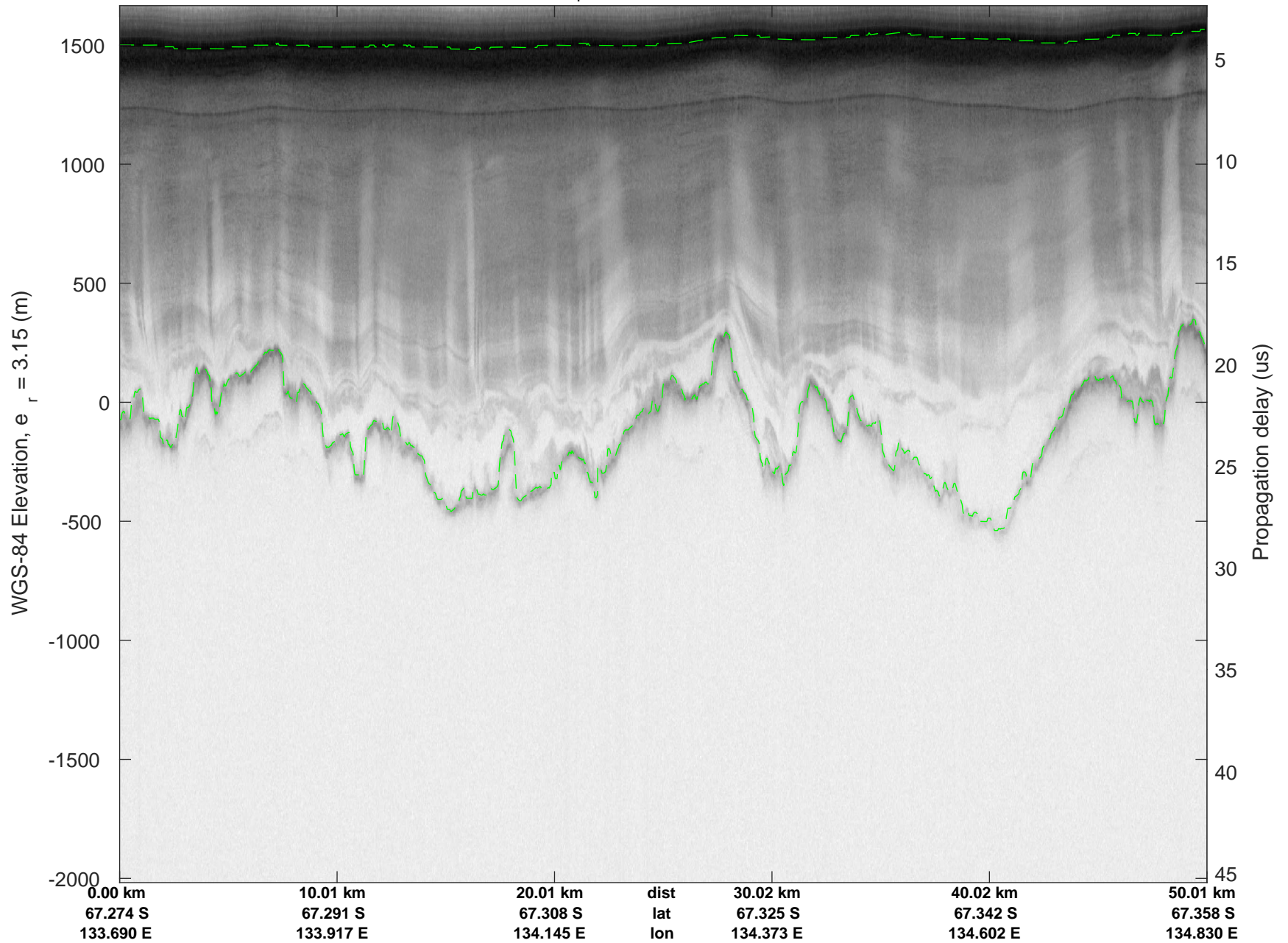
Adelie-Clarie Gap 02
20191024_08_020
Polar Stereograph -71N/0E

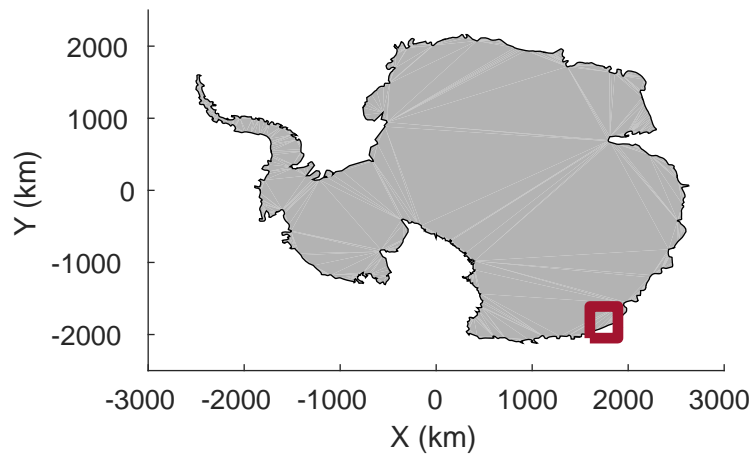


rds 2019_Antarctica_GV: "Adelie-Clarie Gap 02" 20191024_08_020: 04:07:07.3 to 04:14:07.9 GPS

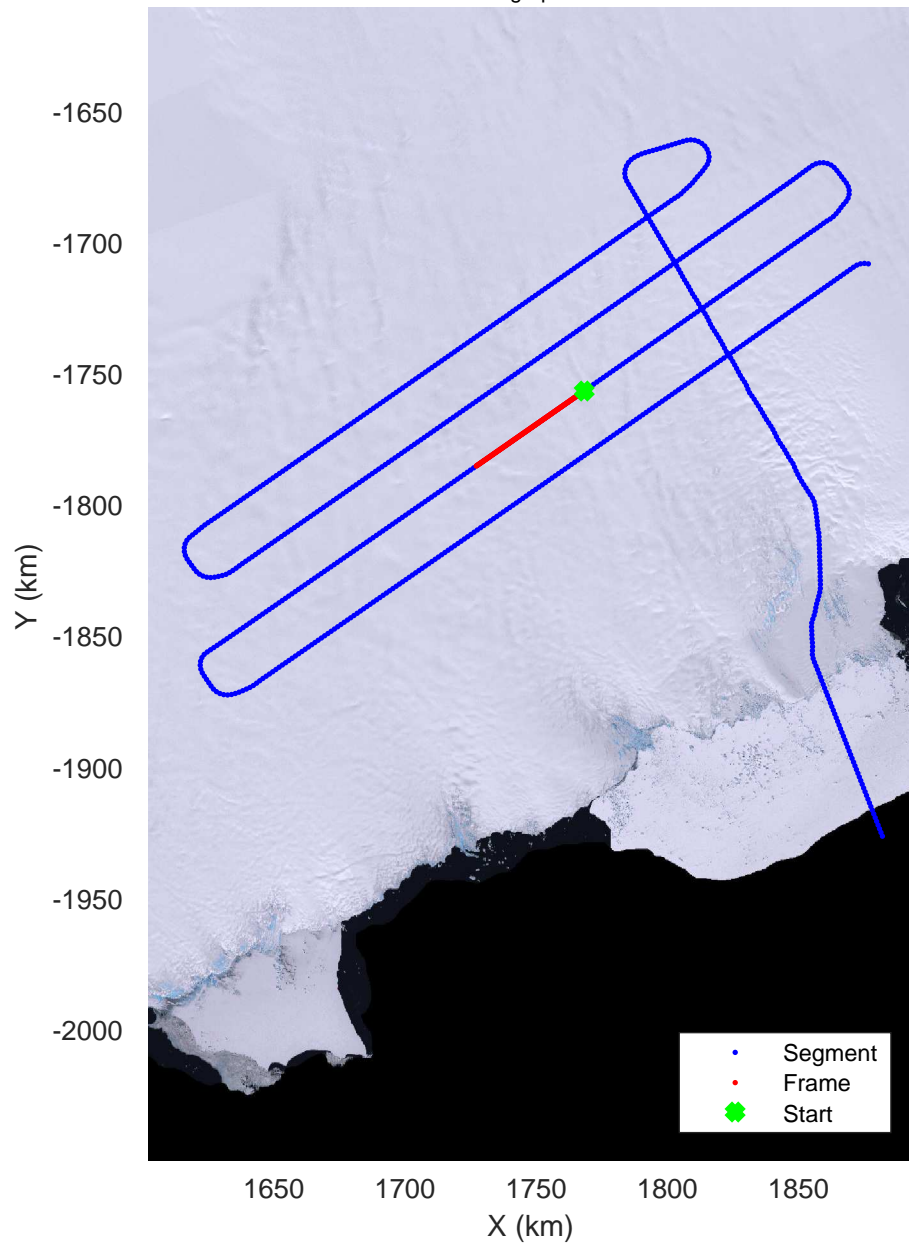


rds 2019_Antarctica_GV: "Adelie-Clarie Gap 02" 20191024_08_020: 04:07:07.3 to 04:14:07.9 GPS






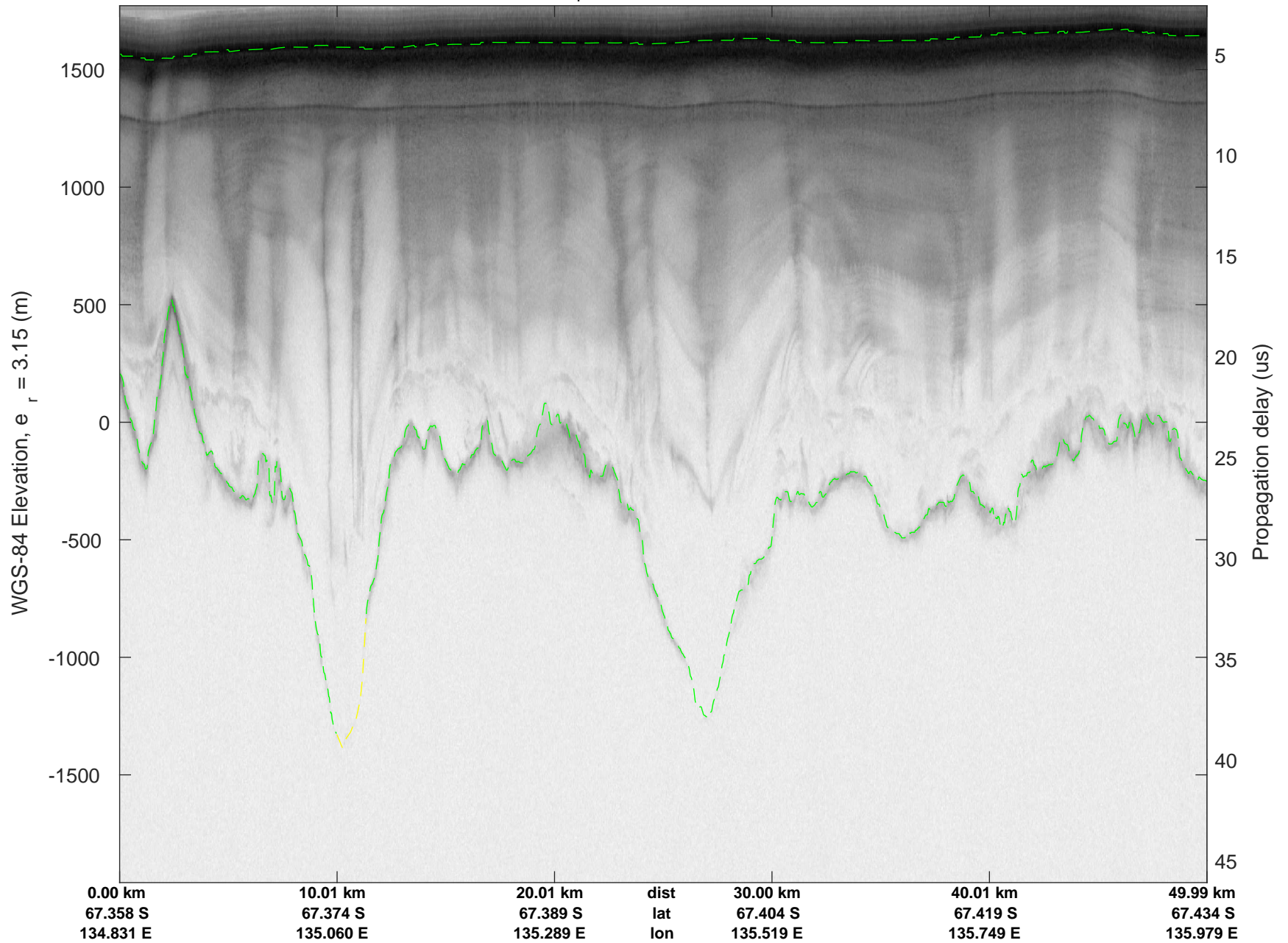
Adelie-Clarie Gap 02
20191024_08_021
Polar Stereograph -71N/0E

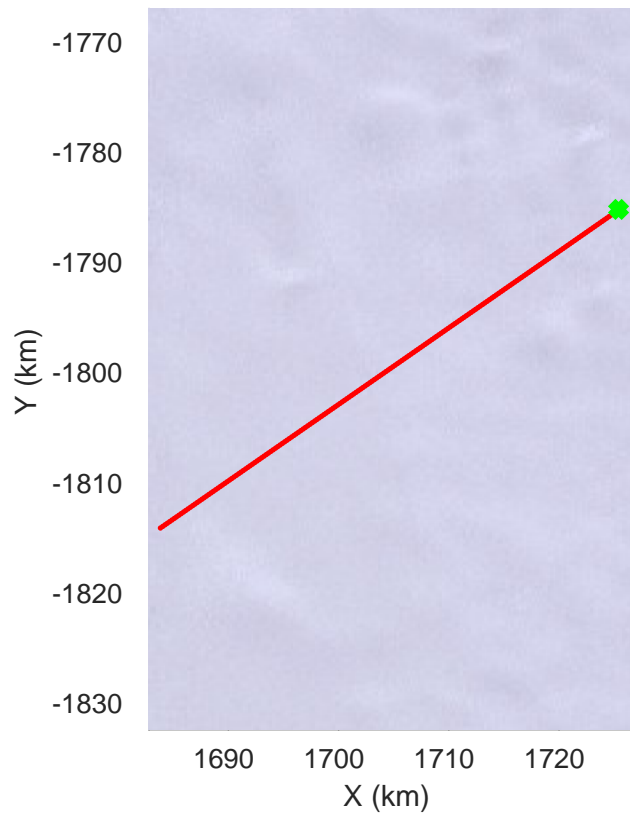
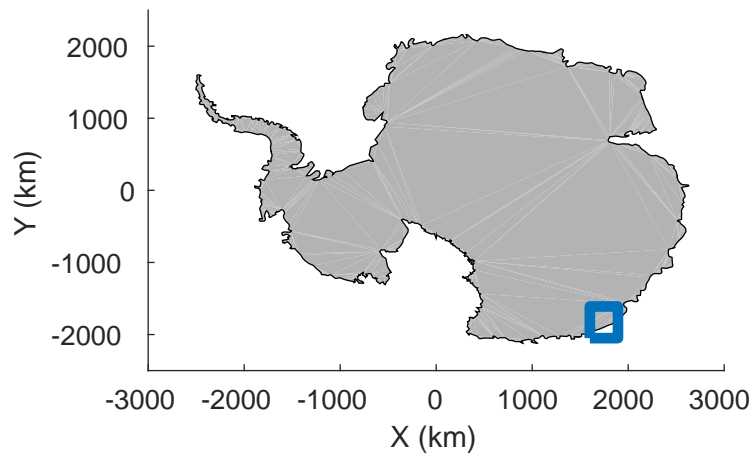


rds 2019_Antarctica_GV: "Adelie-Clarie Gap 02" 20191024_08_021: 04:14:08.0 to 04:21:06.0 GPS

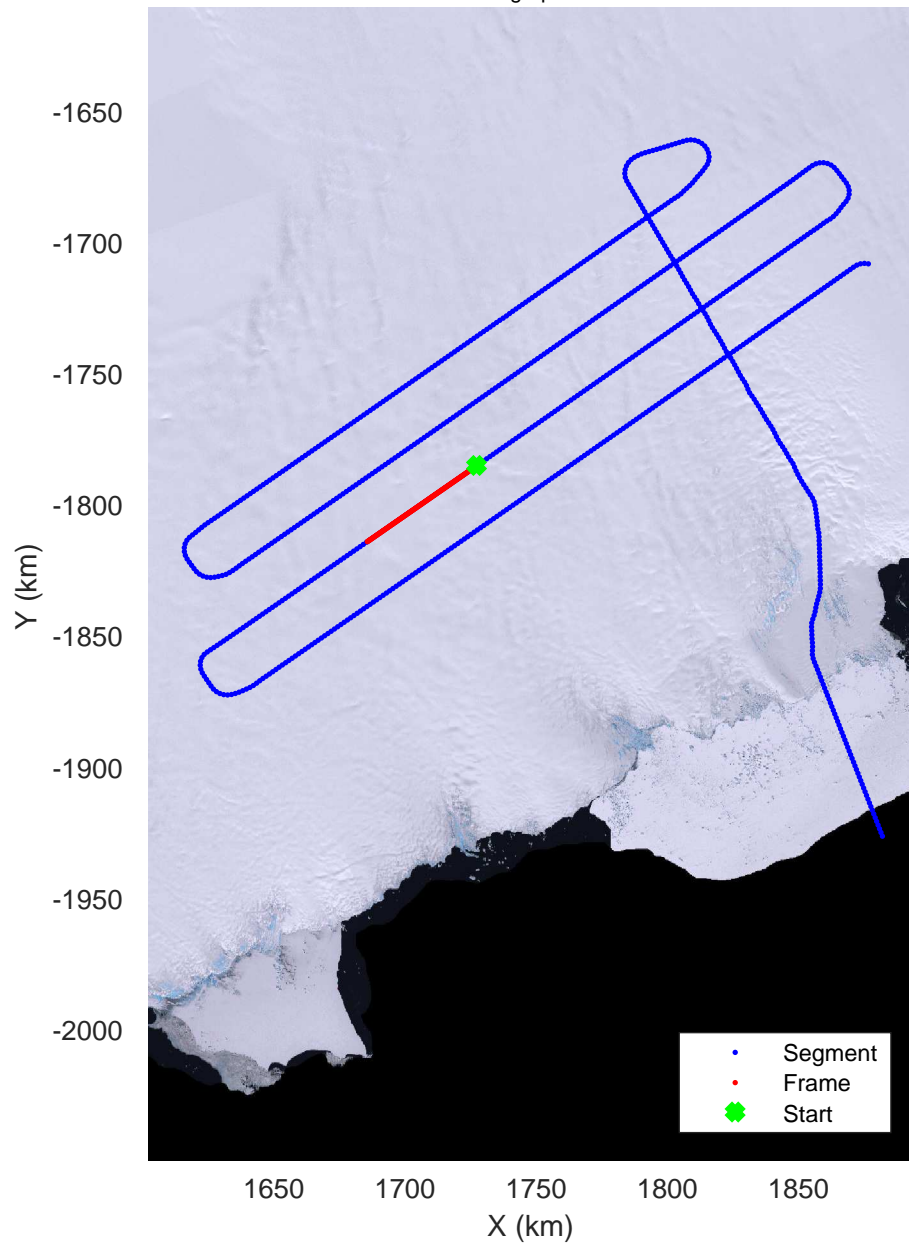


rds 2019_Antarctica_GV: "Adelie-Clarie Gap 02" 20191024_08_021: 04:14:08.0 to 04:21:06.0 GPS






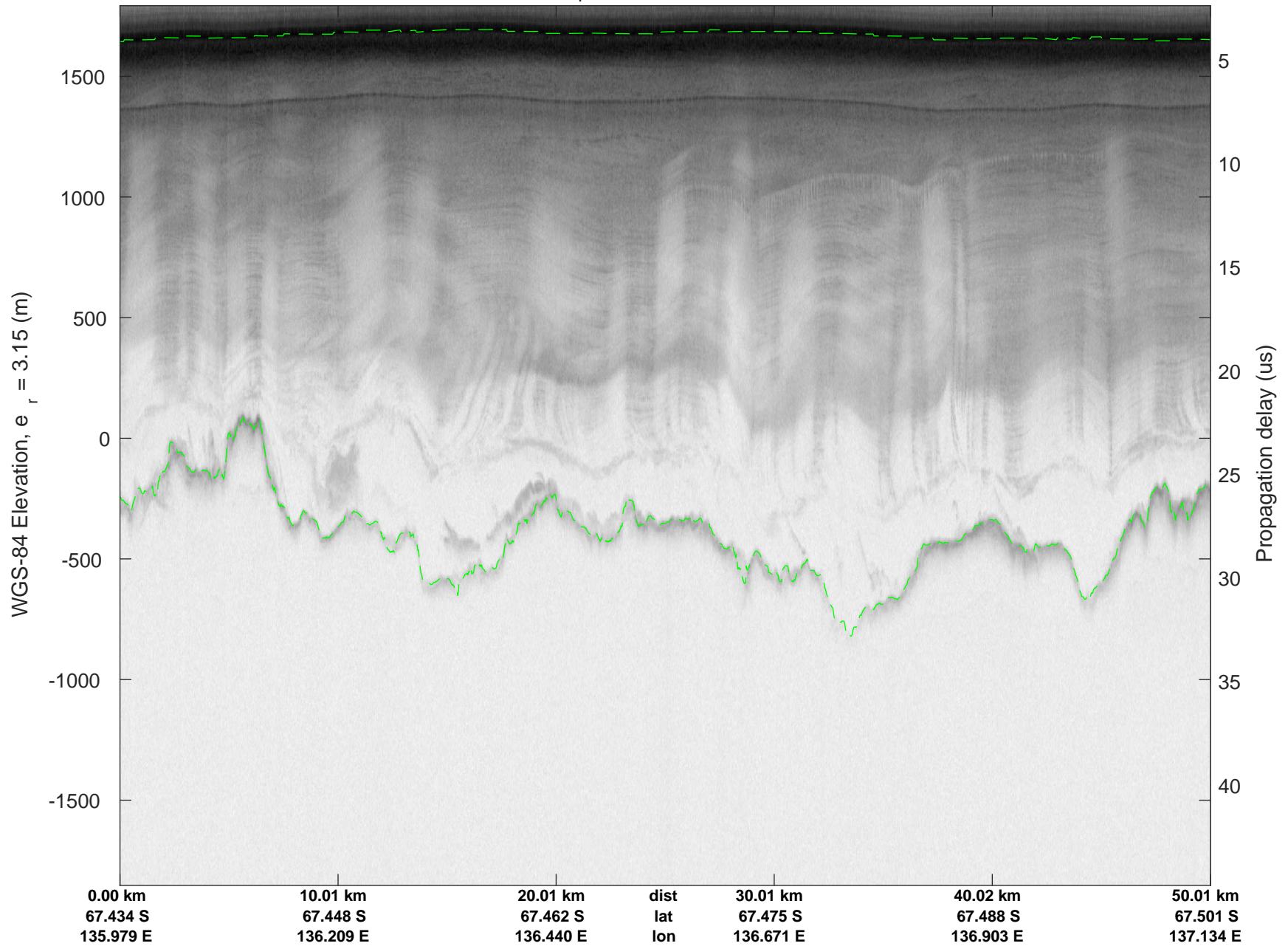
Adelie-Clarie Gap 02
20191024_08_022
Polar Stereograph -71N/0E

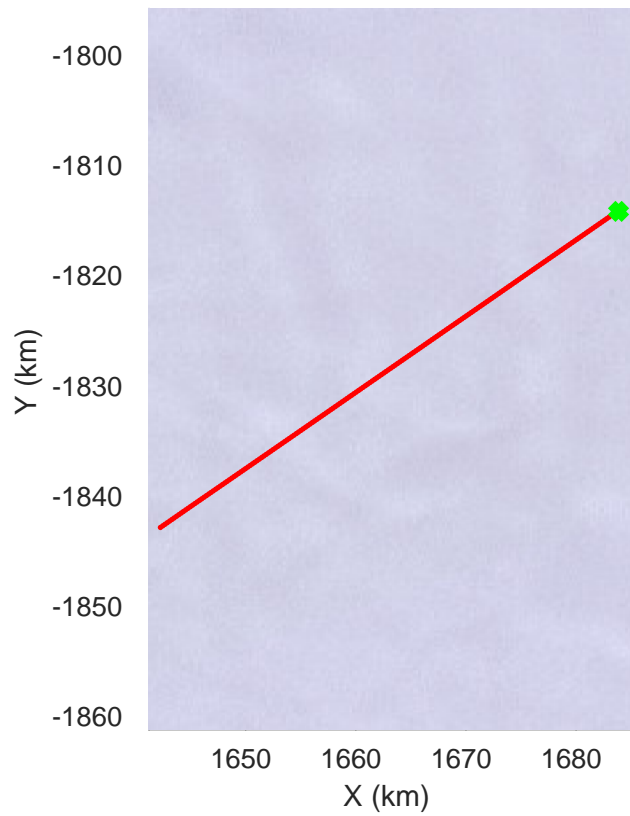
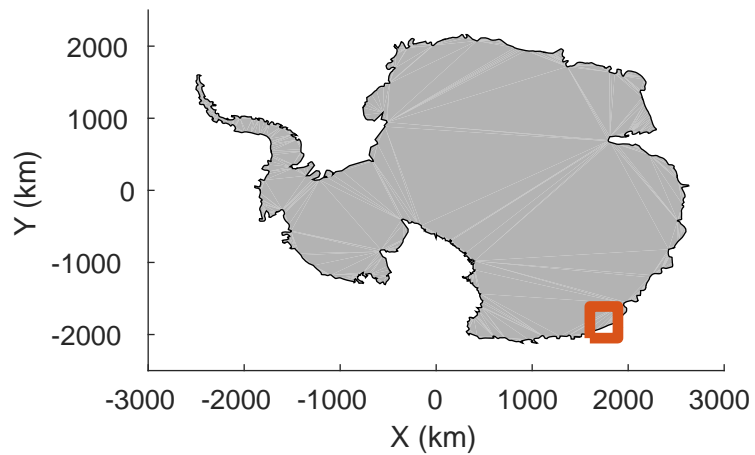


rds 2019_Antarctica_GV: "Adelie-Clarie Gap 02" 20191024_08_022: 04:21:06.1 to 04:27:53.9 GPS

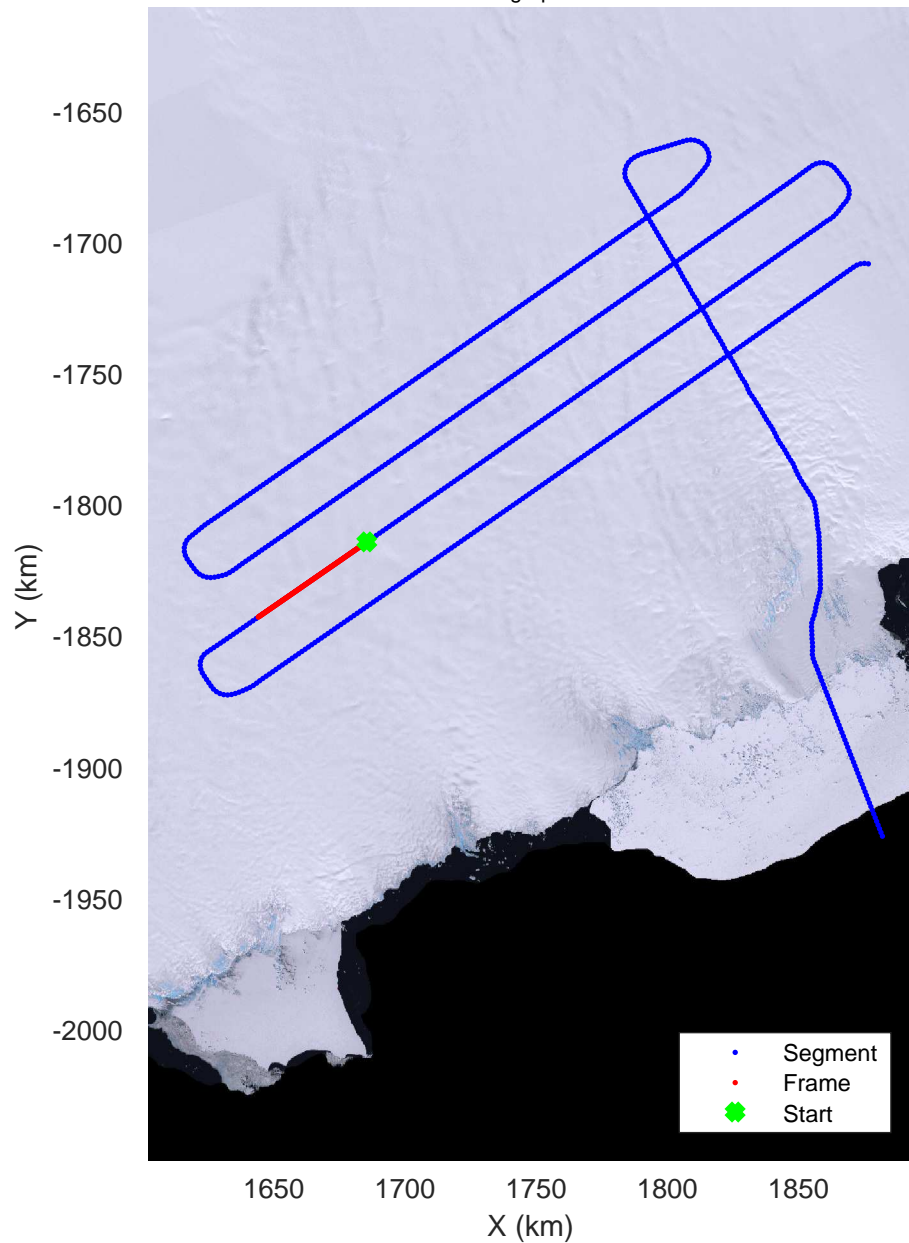


rds 2019_Antarctica_GV: "Adelie-Clarie Gap 02" 20191024_08_022: 04:21:06.1 to 04:27:53.9 GPS

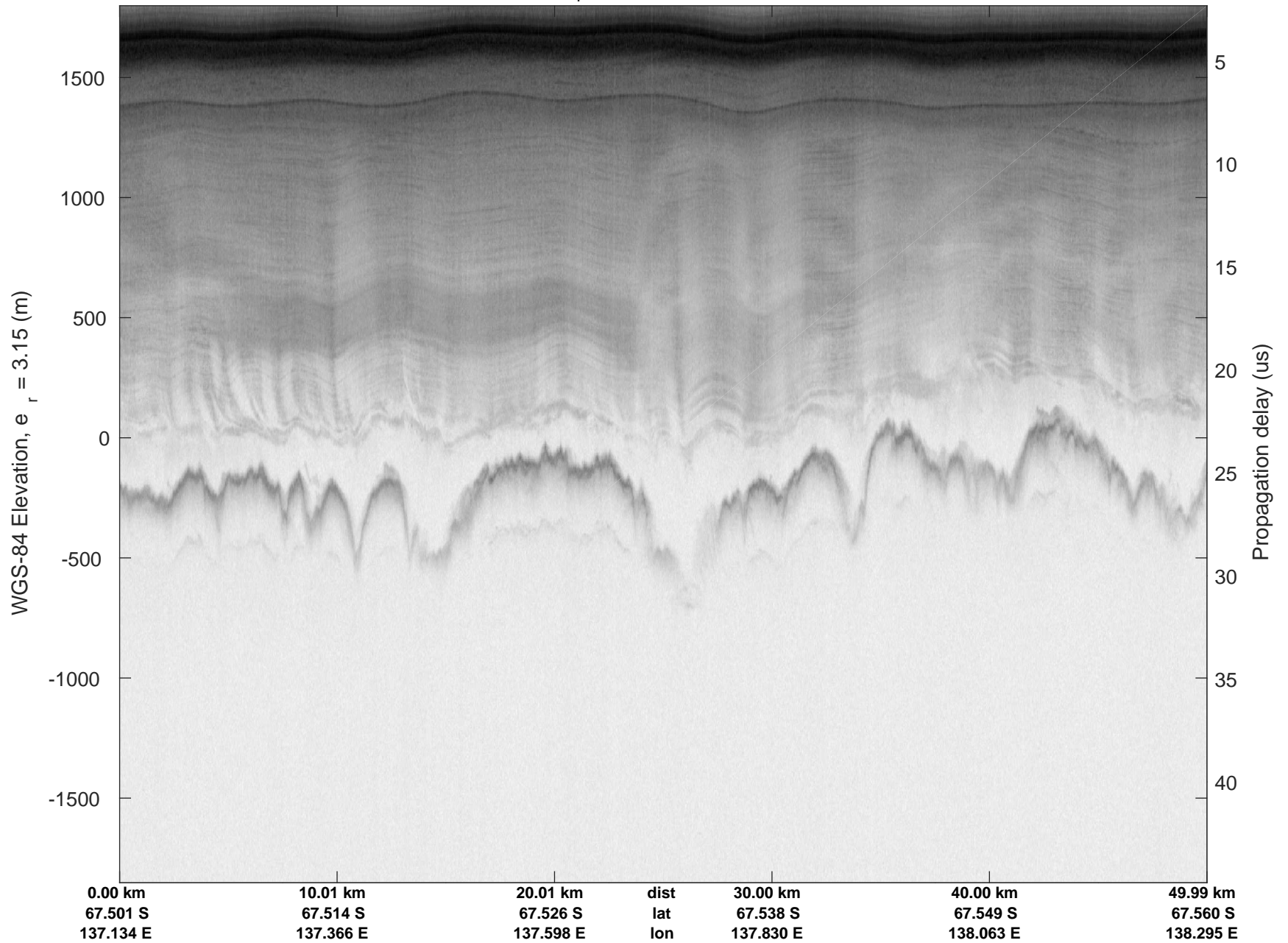




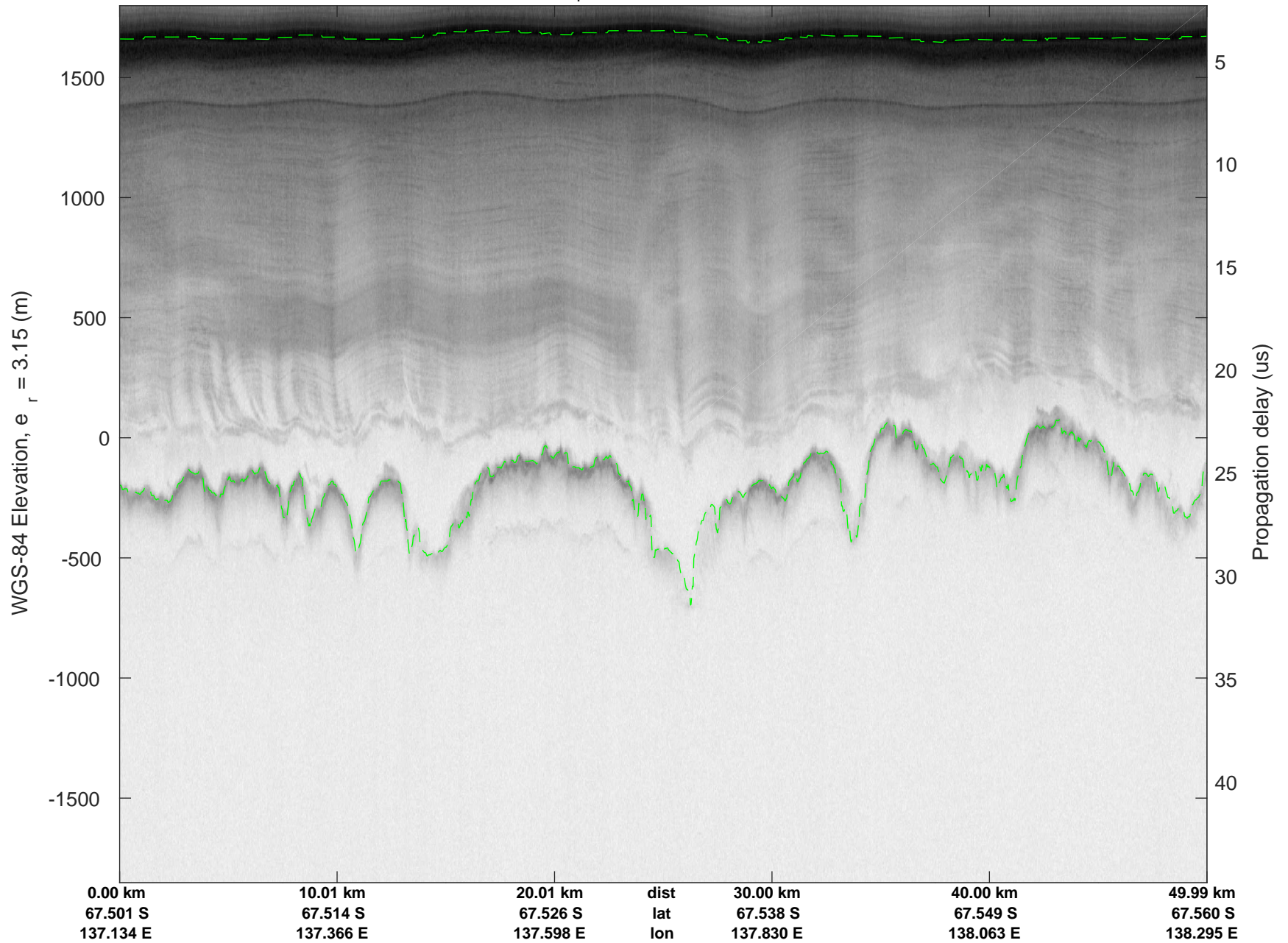
Adelle-Clarie Gap 02
20191024_08_023
Polar Stereograph -71N/0E

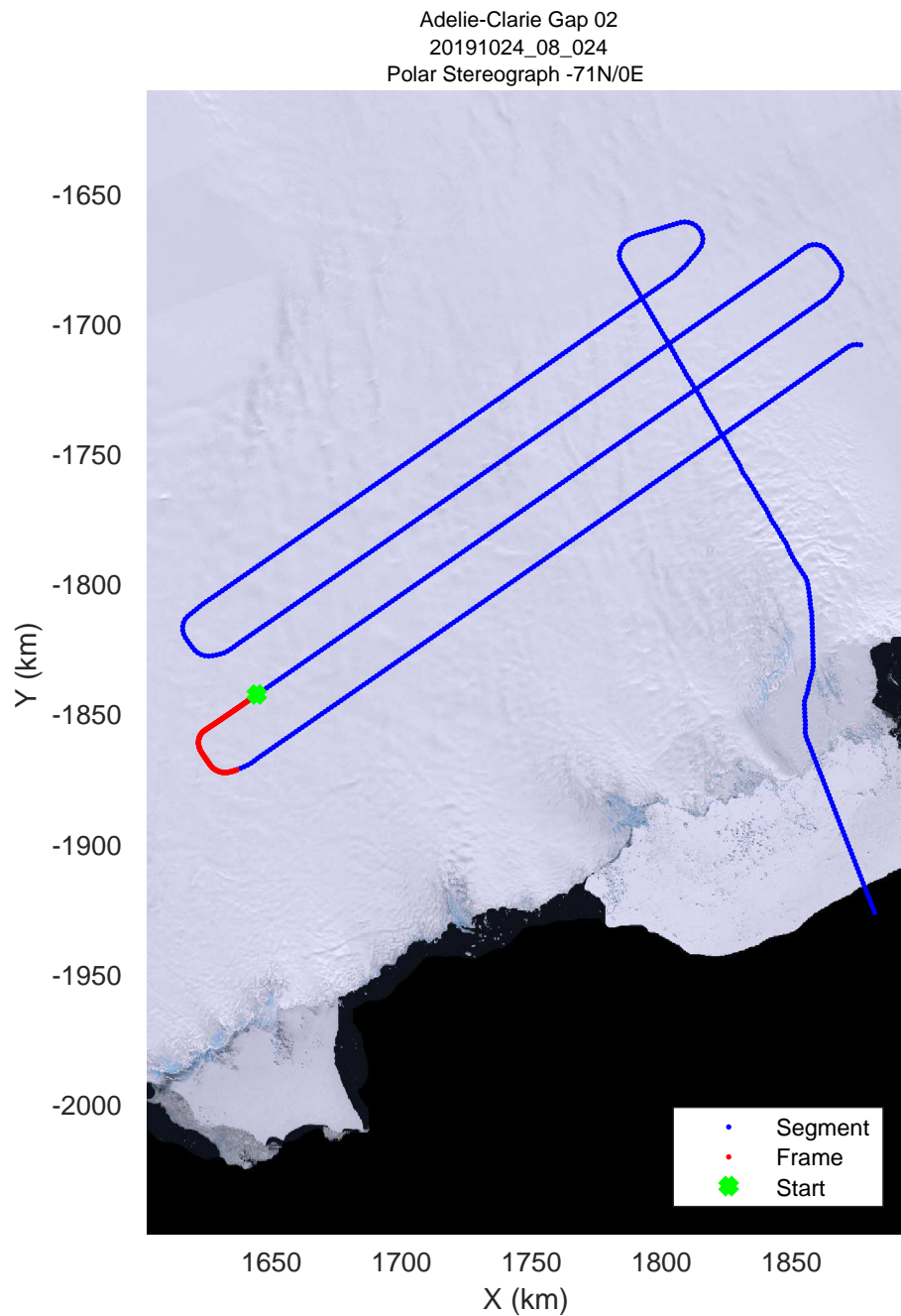

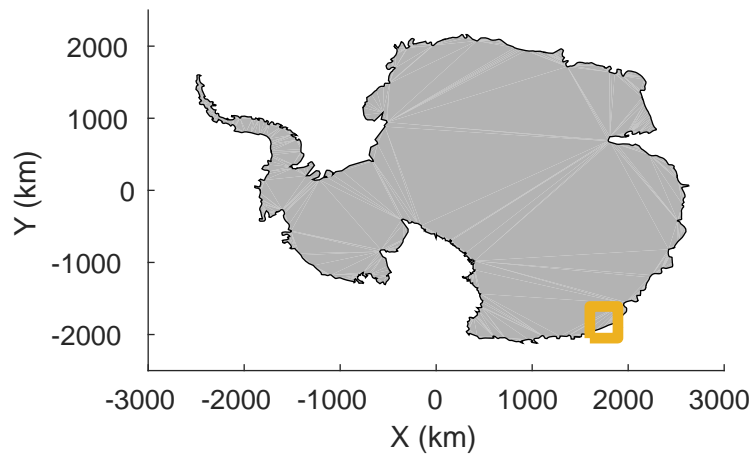


rds 2019_Antarctica_GV: "Adelie-Clarie Gap 02" 20191024_08_023: 04:27:54.0 to 04:34:45.5 GPS




rds 2019_Antarctica_GV: "Adelie-Clarie Gap 02" 20191024_08_023: 04:27:54.0 to 04:34:45.5 GPS

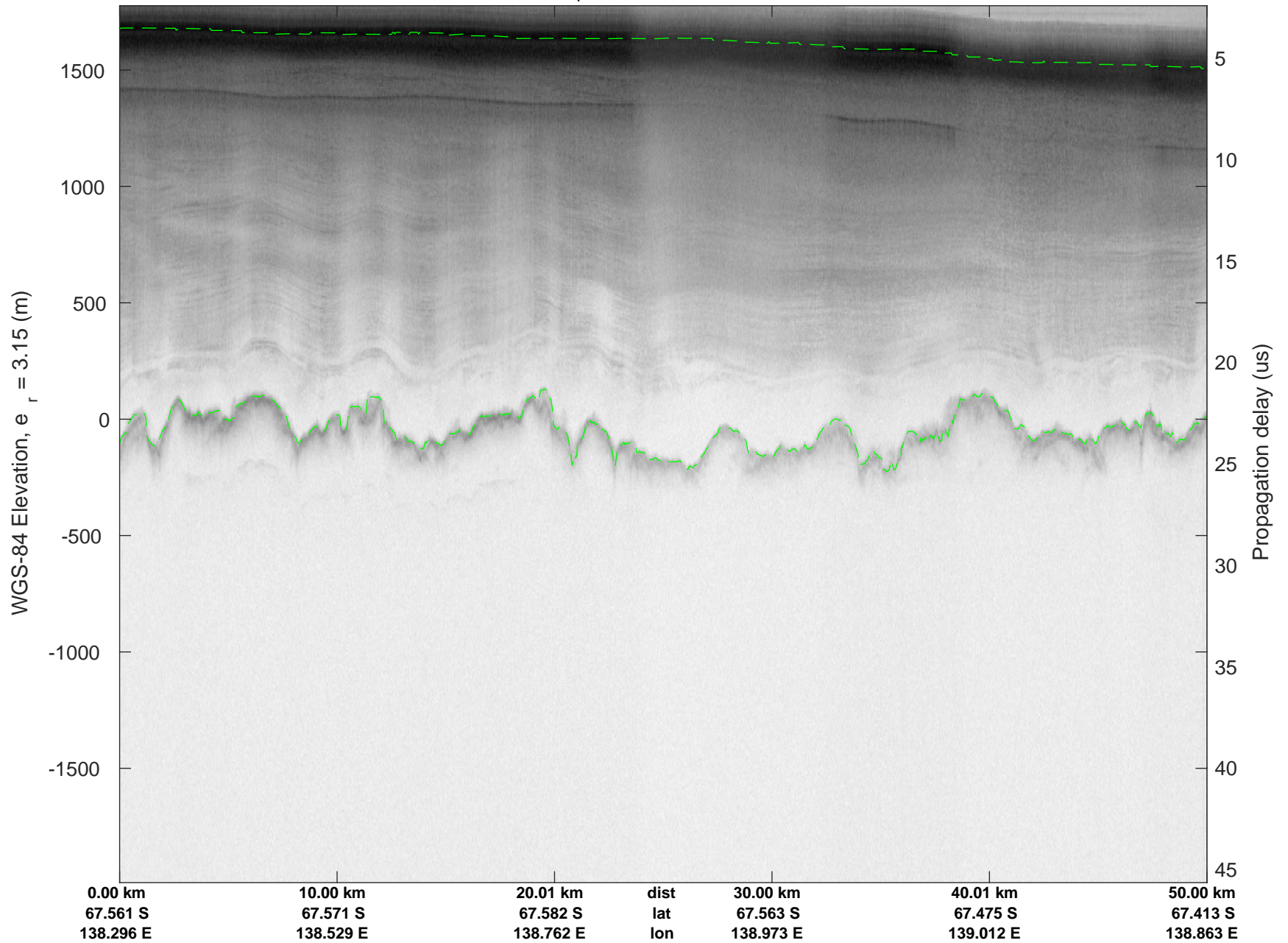


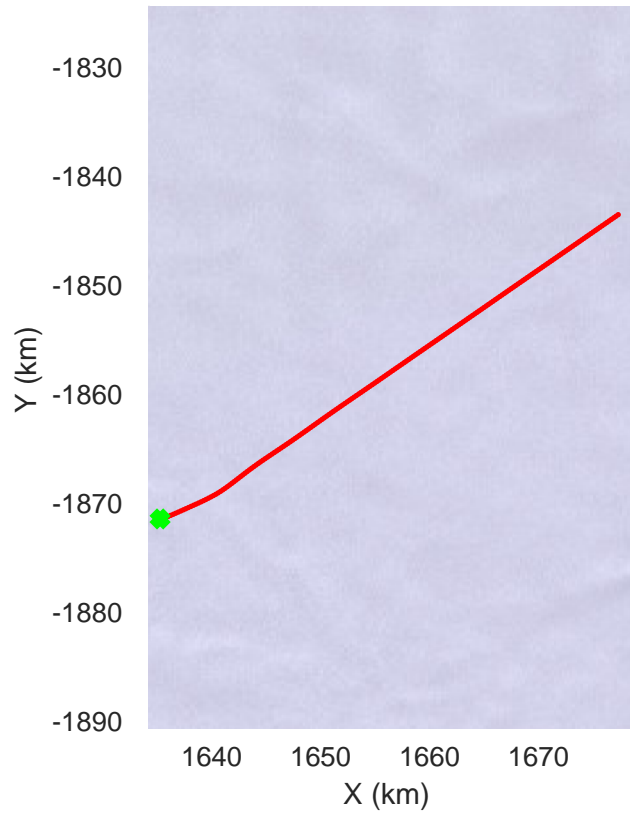
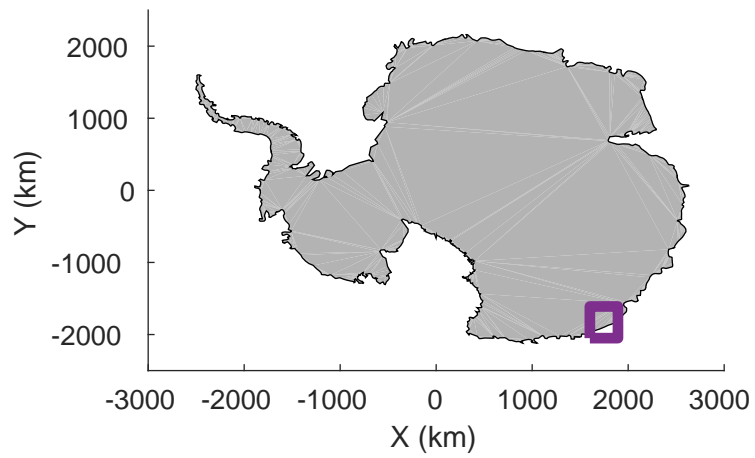


rds 2019_Antarctica_GV: "Adelie-Clarie Gap 02" 20191024_08_024: 04:34:45.6 to 04:41:09.1 GPS

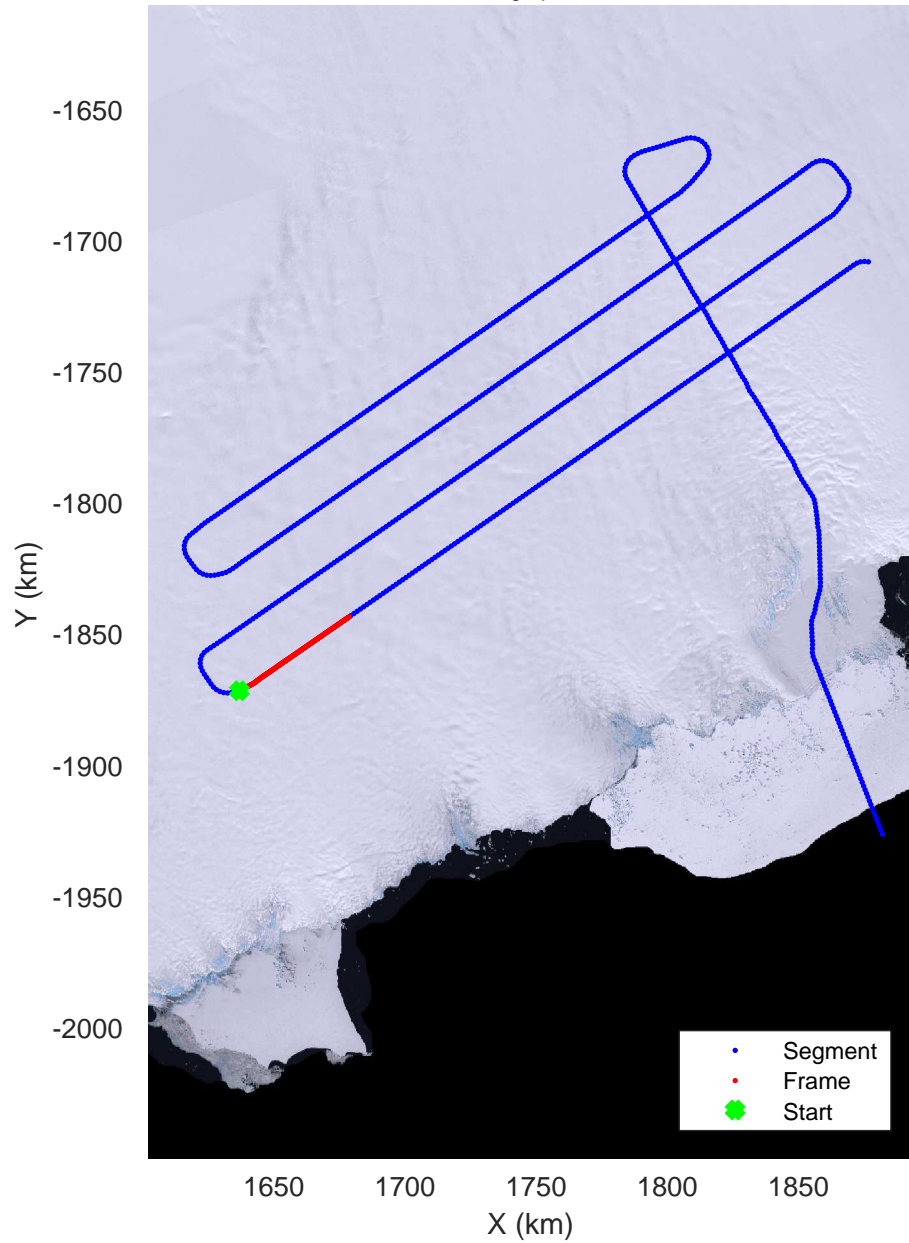


rds 2019_Antarctica_GV: "Adelie-Clarie Gap 02" 20191024_08_024: 04:34:45.6 to 04:41:09.1 GPS






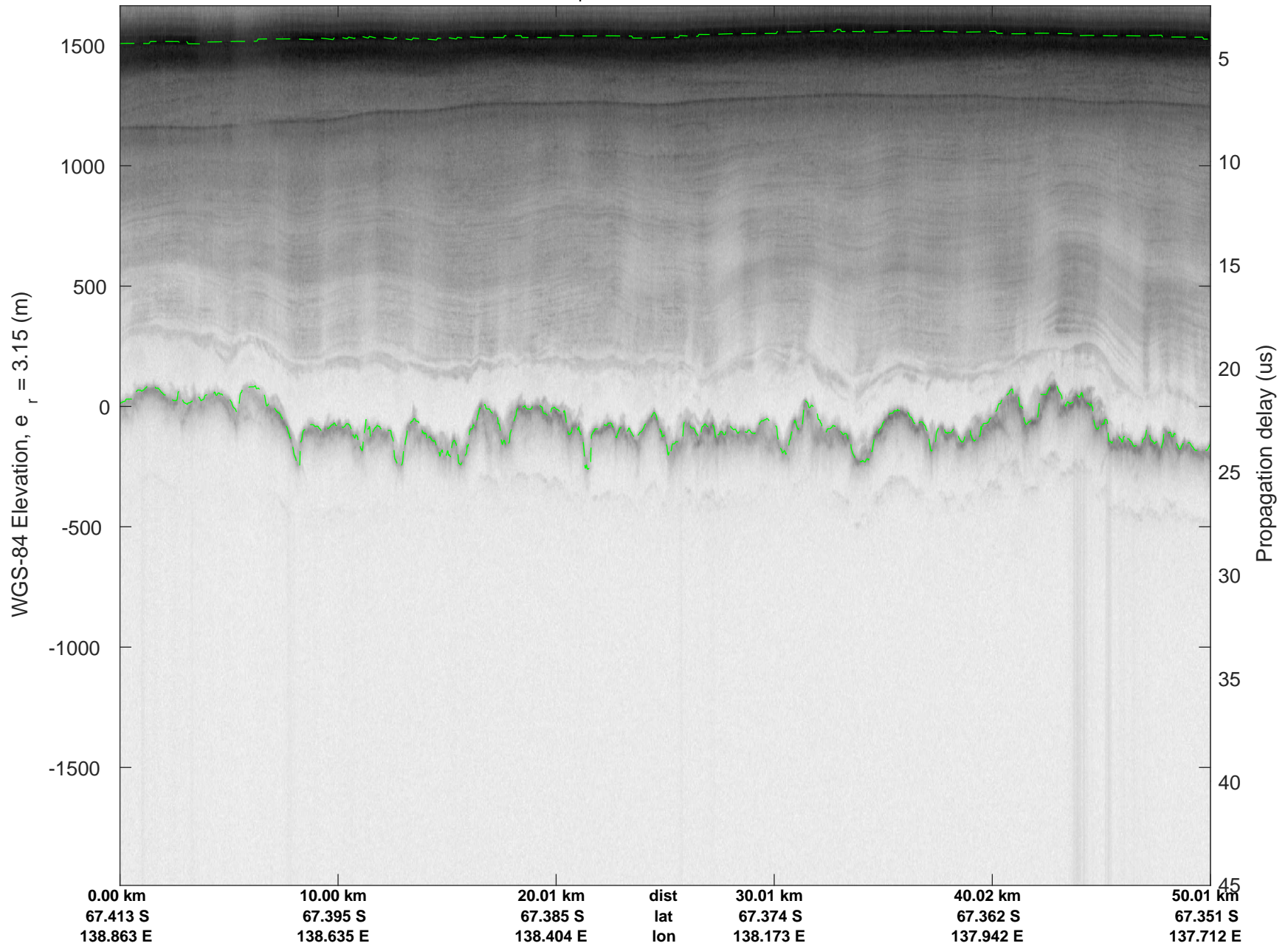
Adelie-Clarie Gap 02
 20191024_08_025
 Polar Stereograph -71N/0E

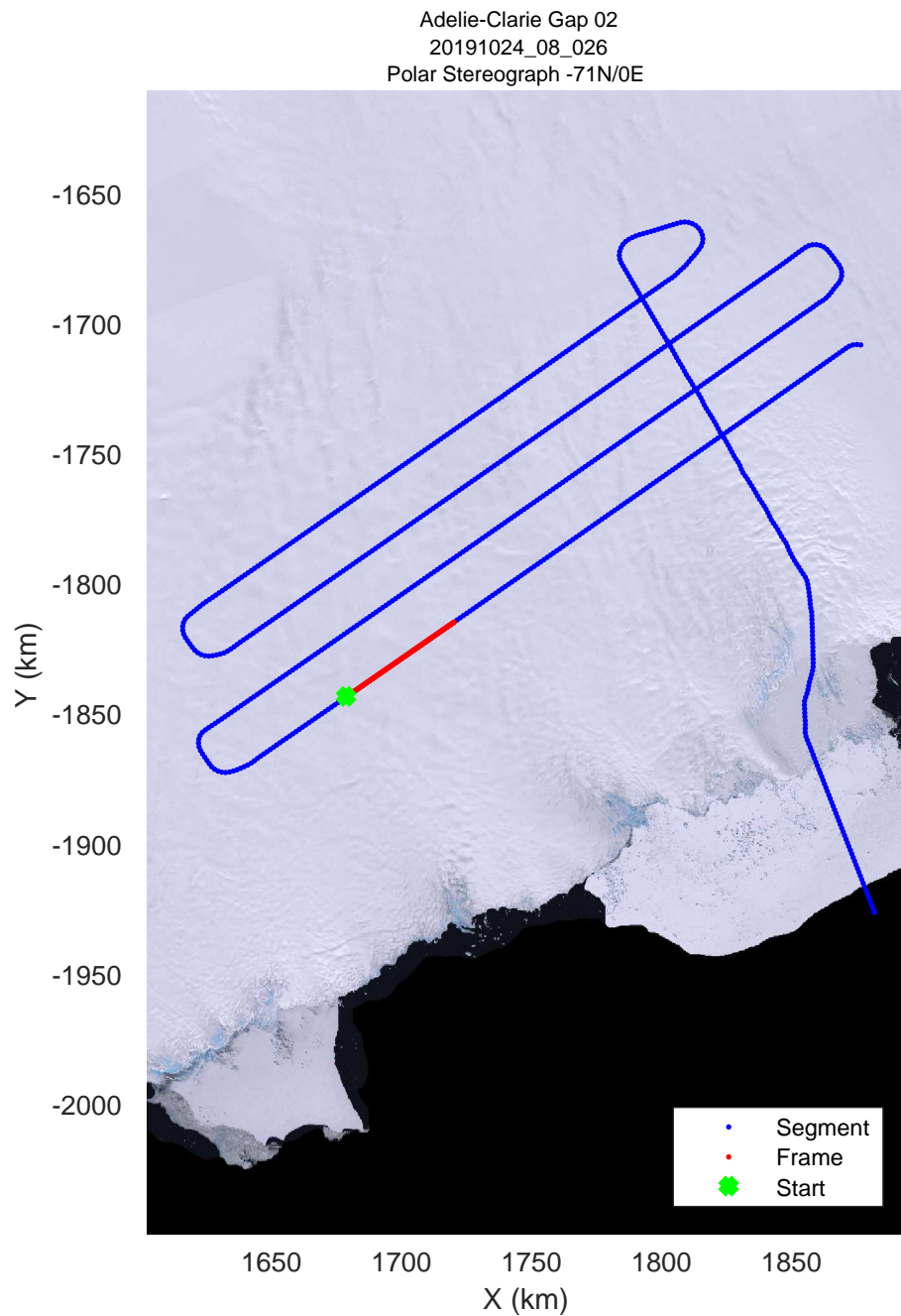

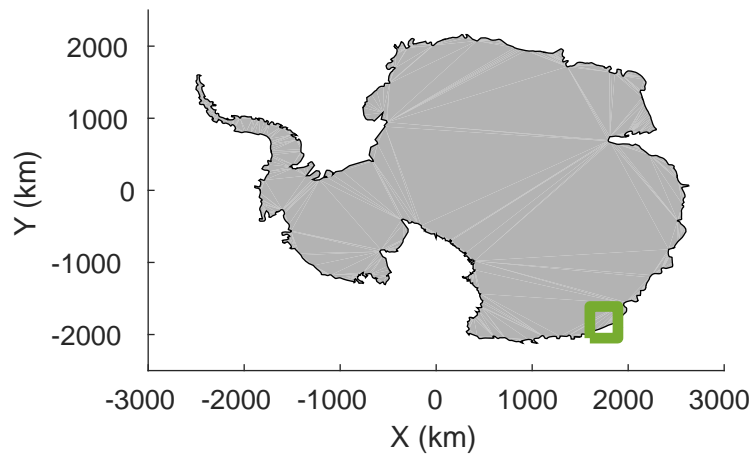


rds 2019_Antarctica_GV: "Adelie-Clarie Gap 02" 20191024_08_025: 04:41:09.2 to 04:46:57.7 GPS

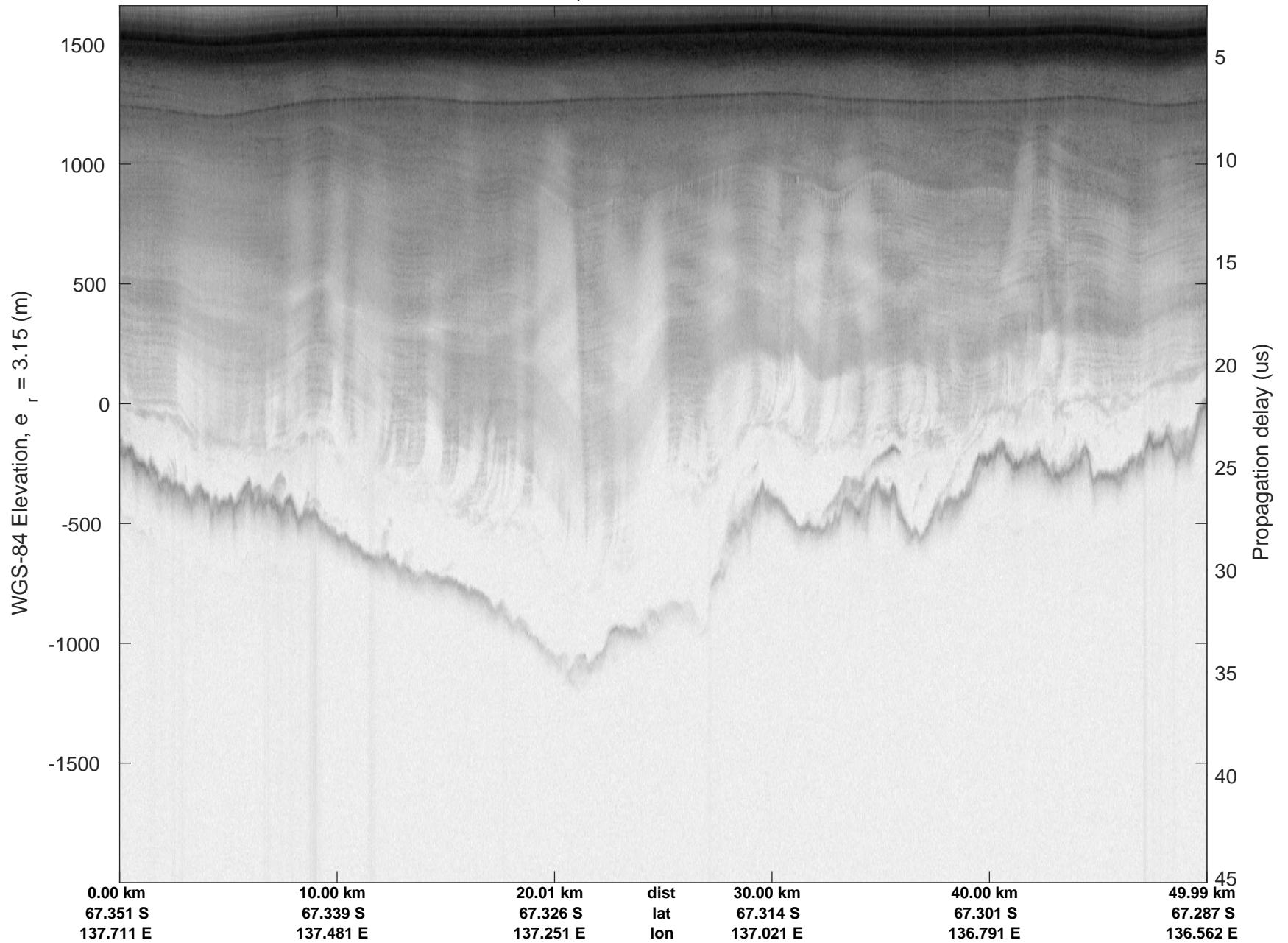


rds 2019_Antarctica_GV: "Adelie-Clarie Gap 02" 20191024_08_025: 04:41:09.2 to 04:46:57.7 GPS

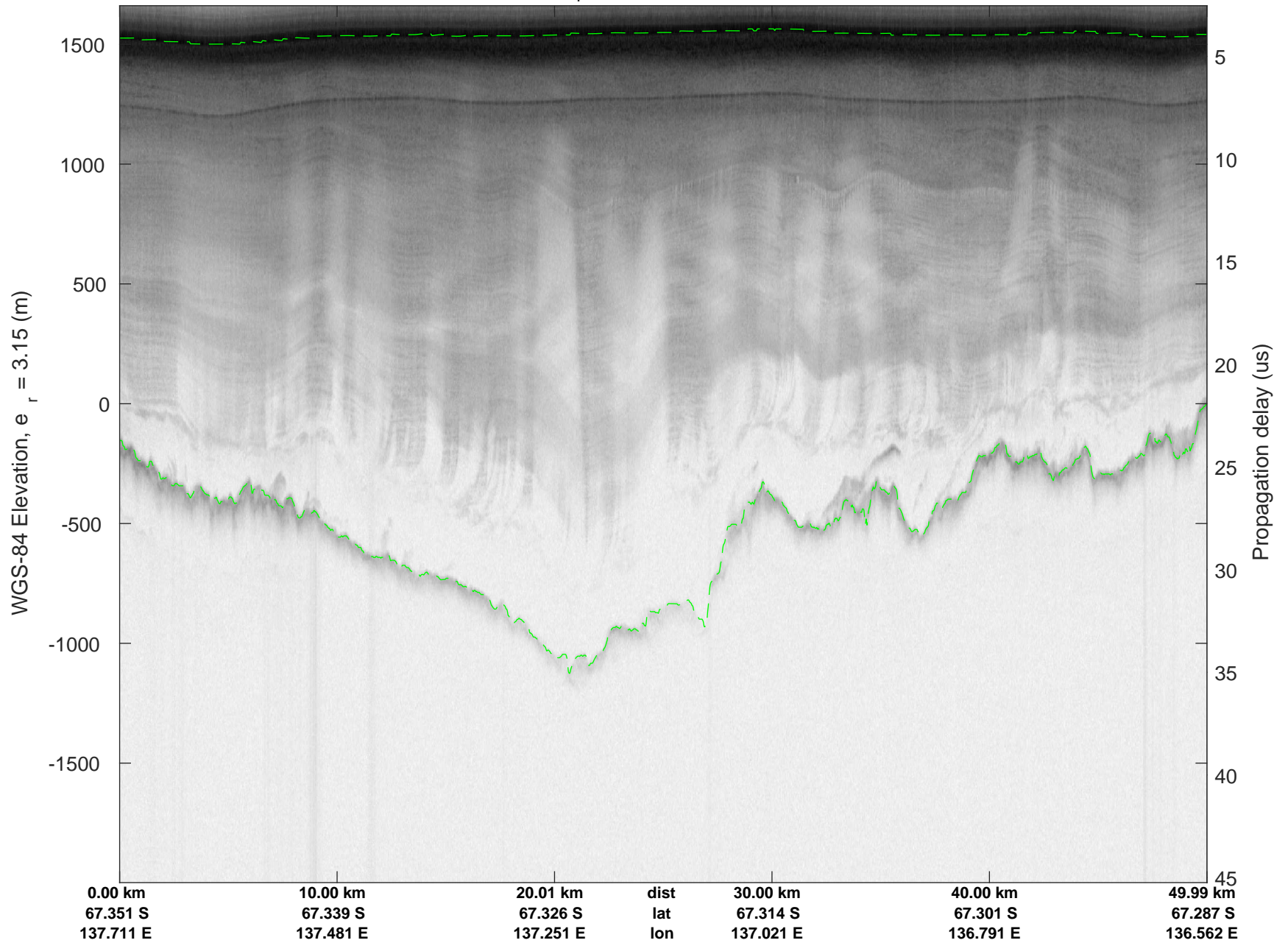


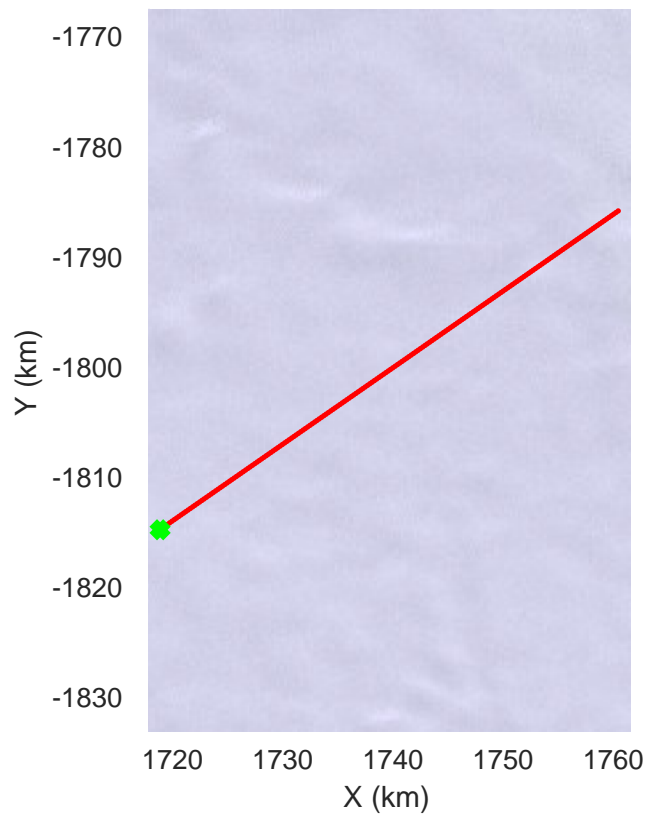
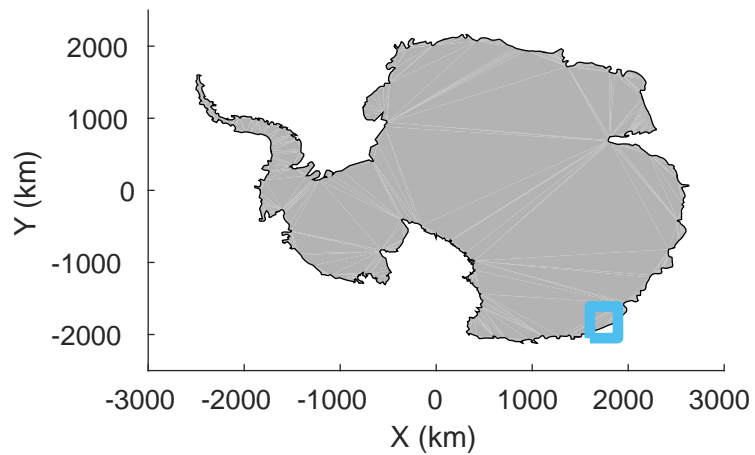


rds 2019_Antarctica_GV: "Adelie-Clarie Gap 02" 20191024_08_026: 04:46:57.8 to 04:52:44.0 GPS

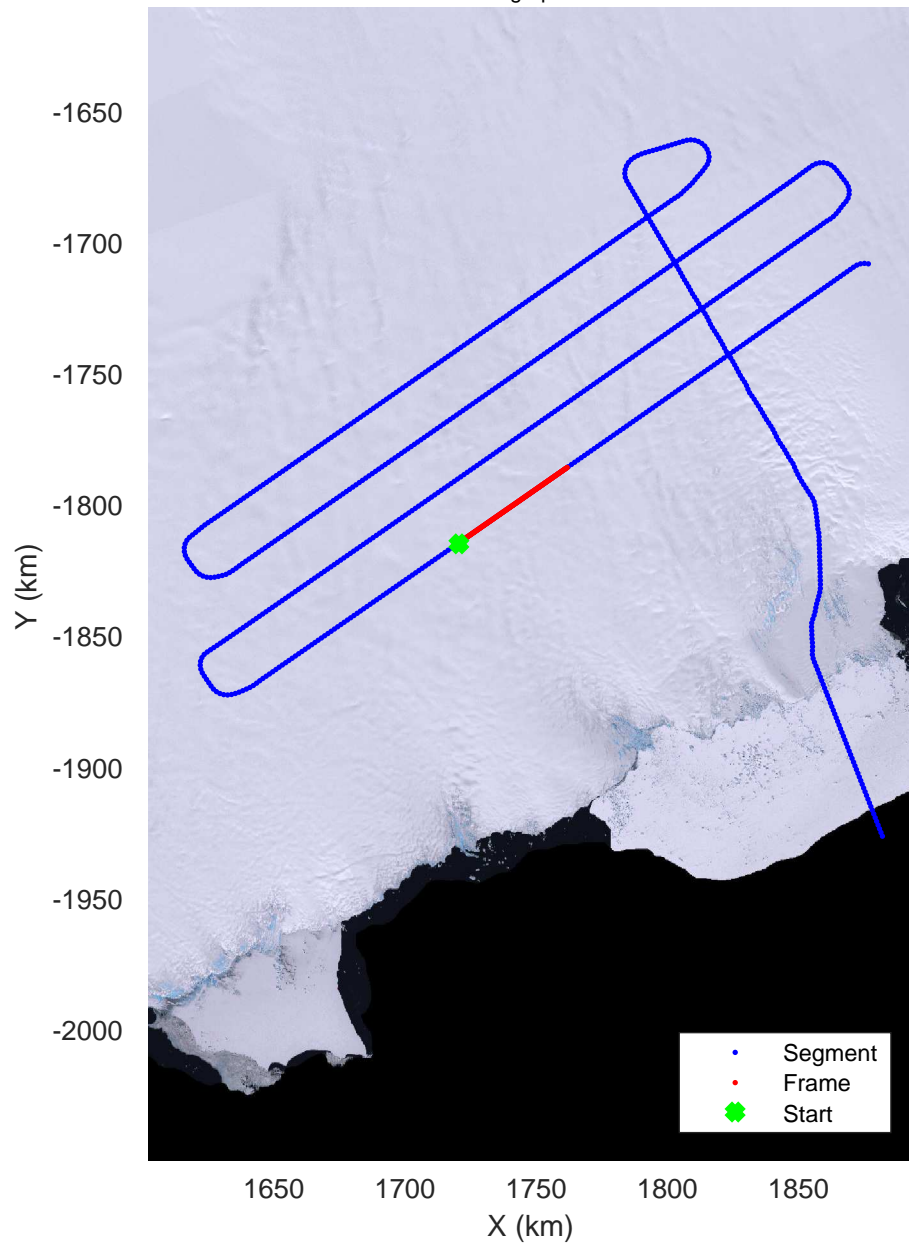


rds 2019_Antarctica_GV: "Adelie-Clarie Gap 02" 20191024_08_026: 04:46:57.8 to 04:52:44.0 GPS

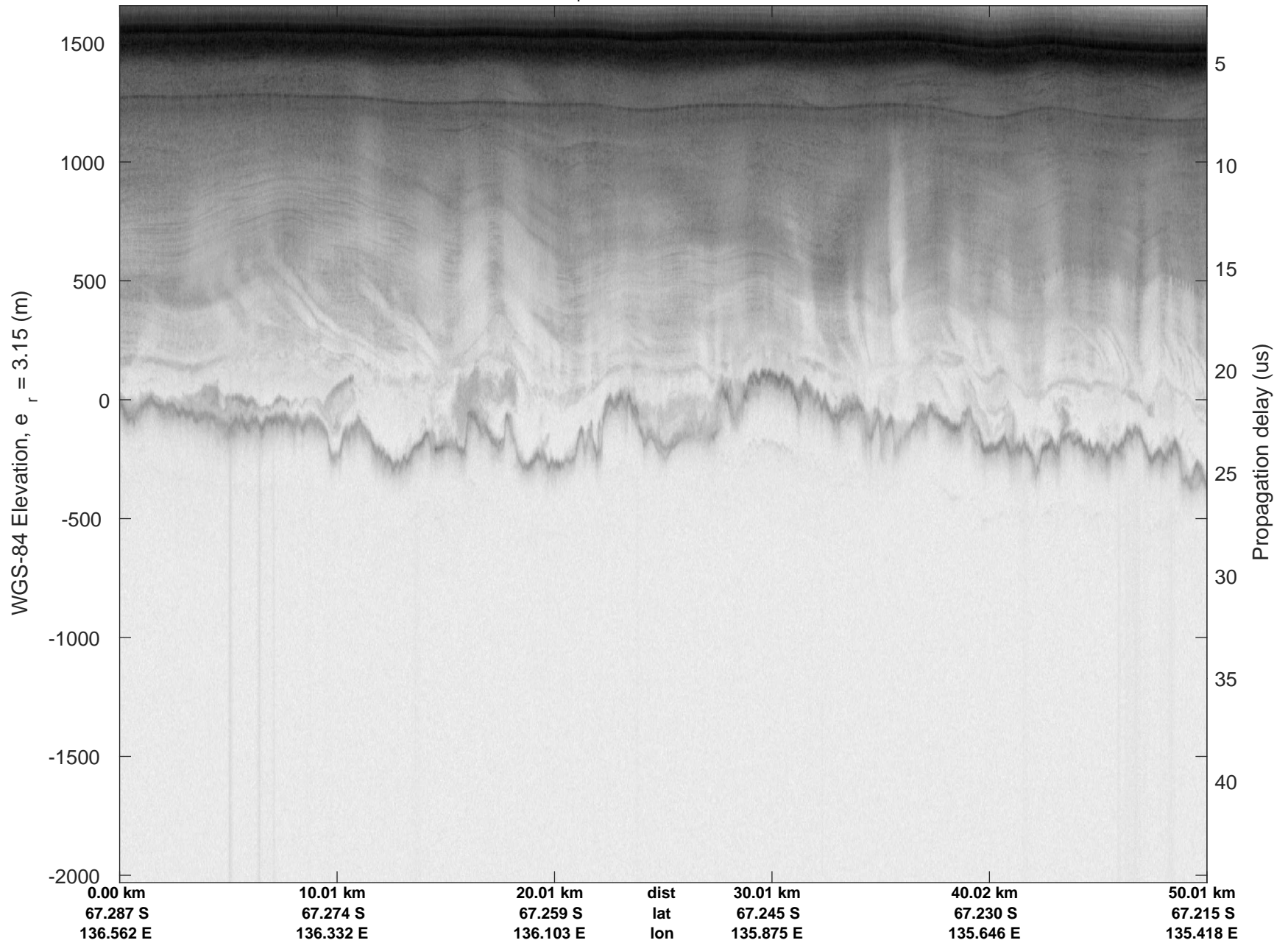




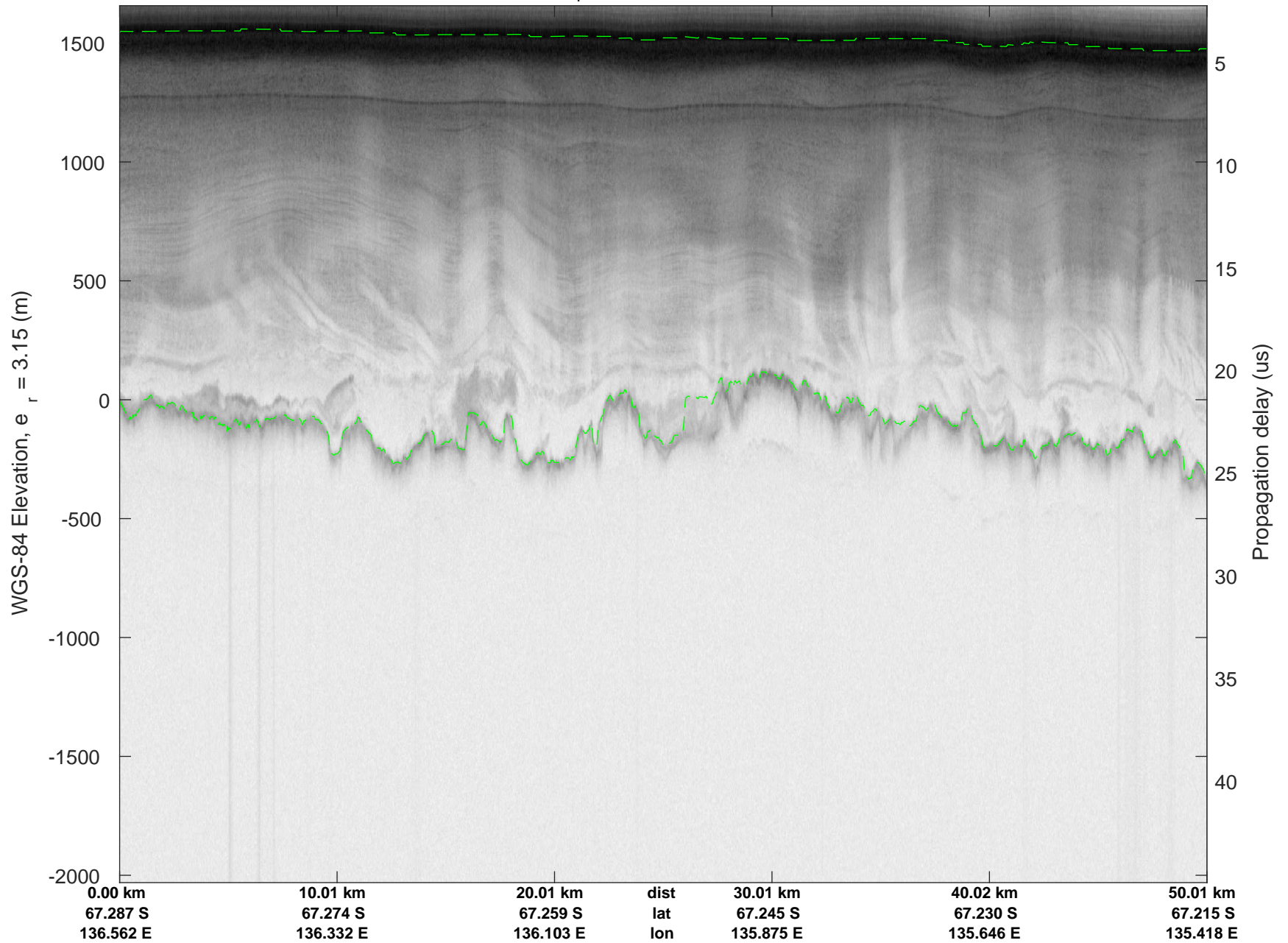
Adelie-Clarie Gap 02
20191024_08_027
Polar Stereograph -71N/0E

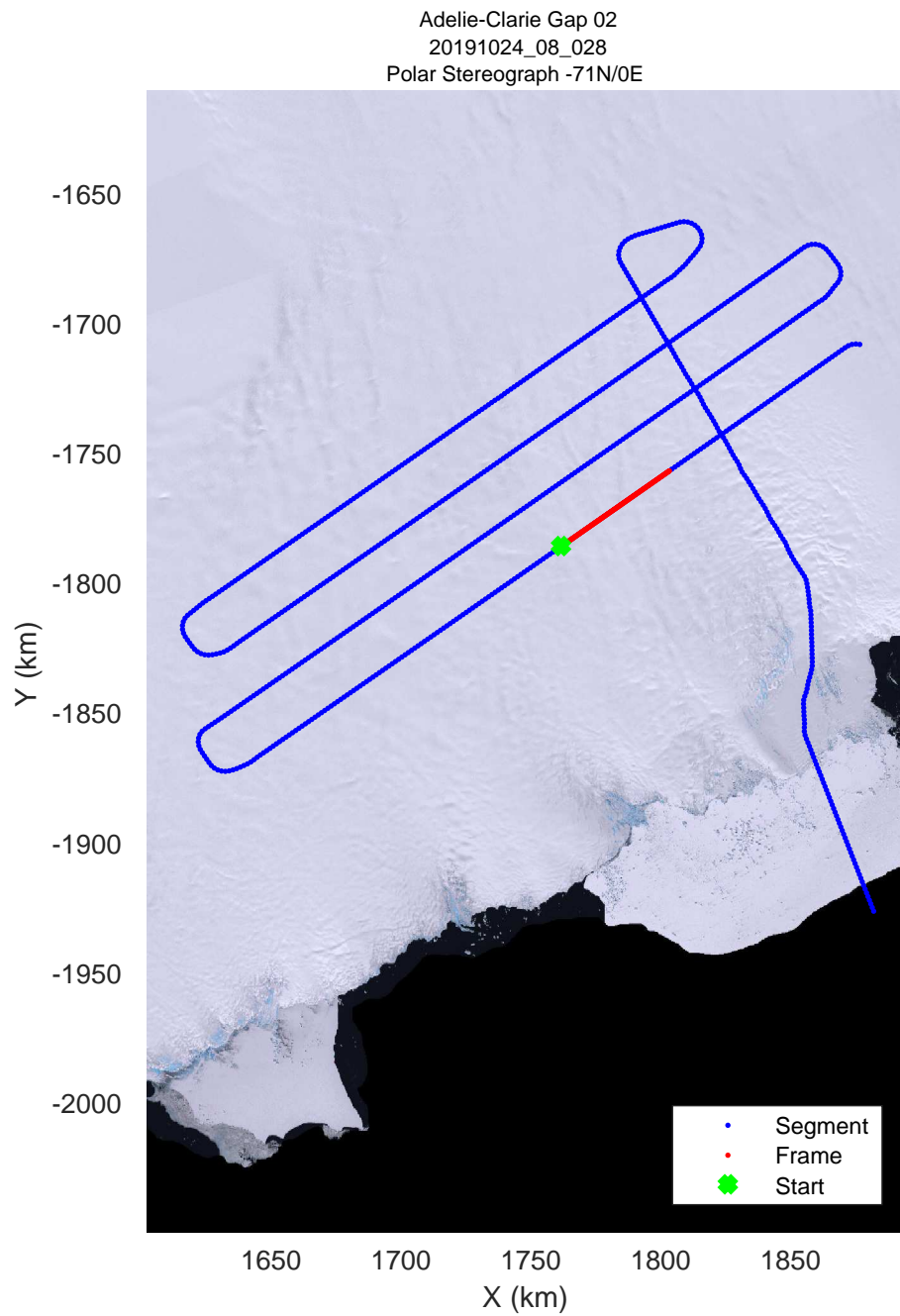
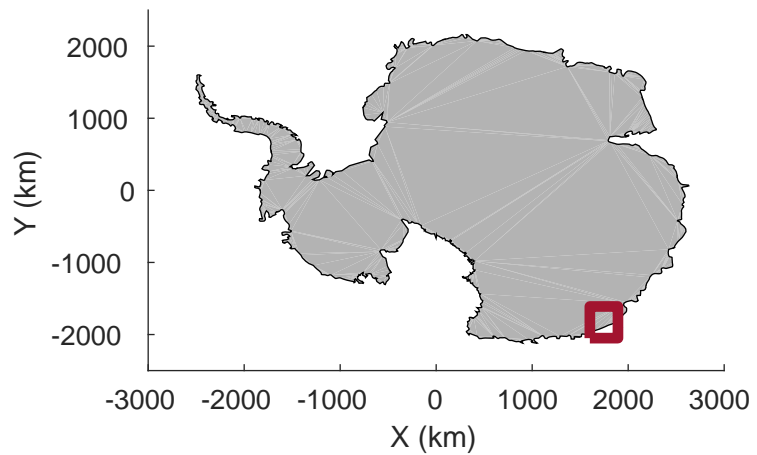


rds 2019_Antarctica_GV: "Adelie-Clarie Gap 02" 20191024_08_027: 04:52:44.1 to 04:58:33.5 GPS




rds 2019_Antarctica_GV: "Adelie-Clarie Gap 02" 20191024_08_027: 04:52:44.1 to 04:58:33.5 GPS

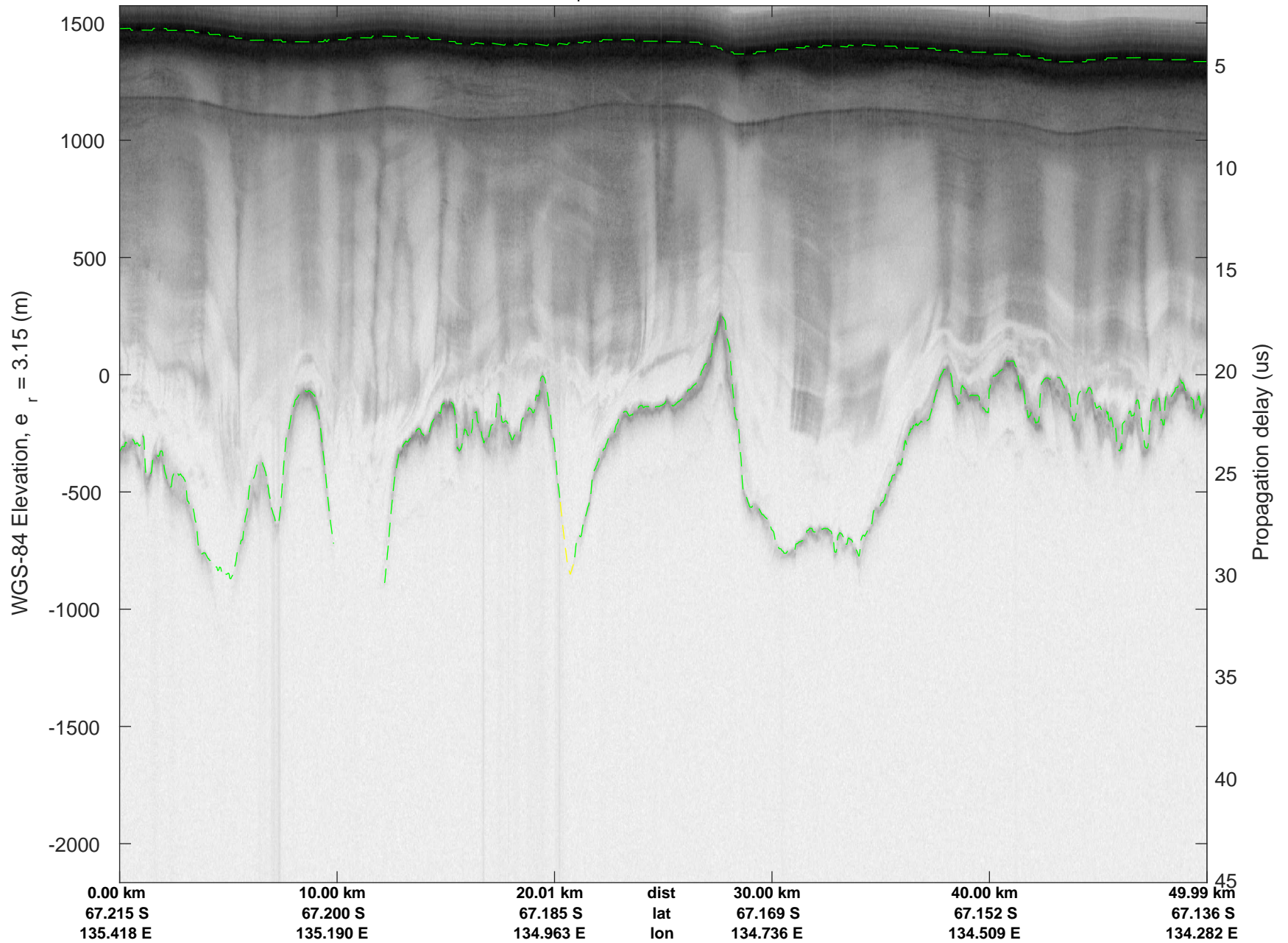


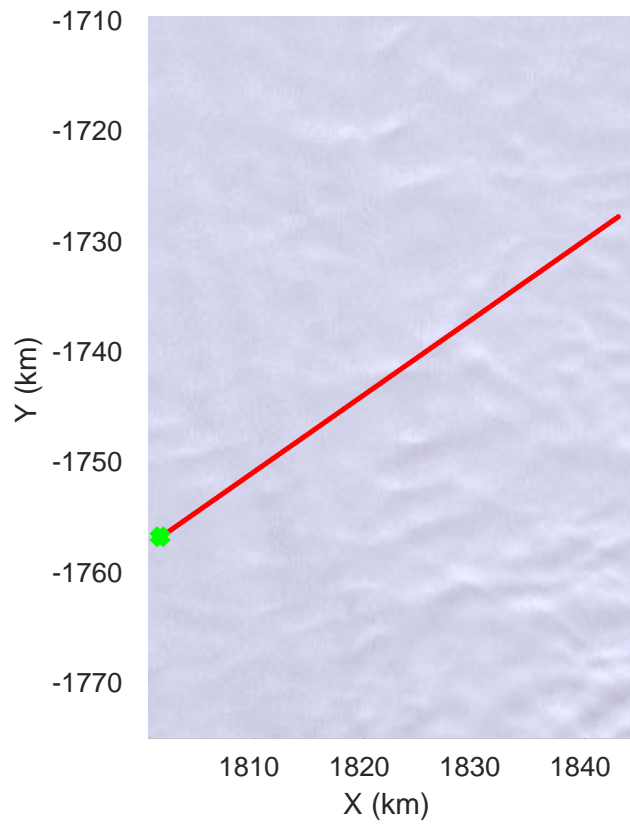
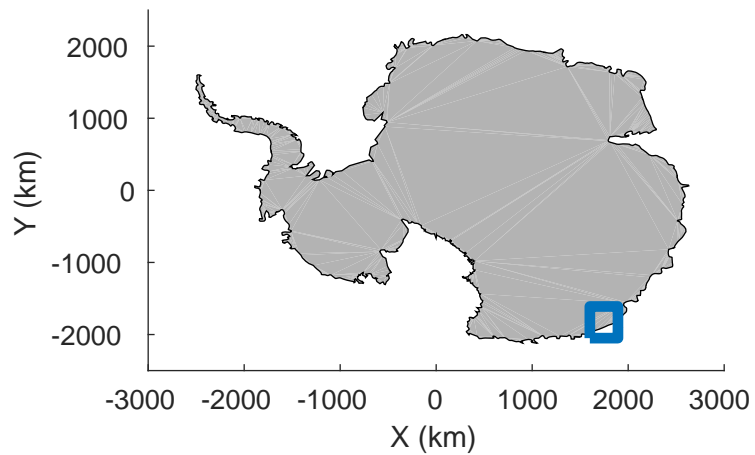


rds 2019_Antarctica_GV: "Adelie-Clarie Gap 02" 20191024_08_028: 04:58:33.6 to 05:04:22.9 GPS

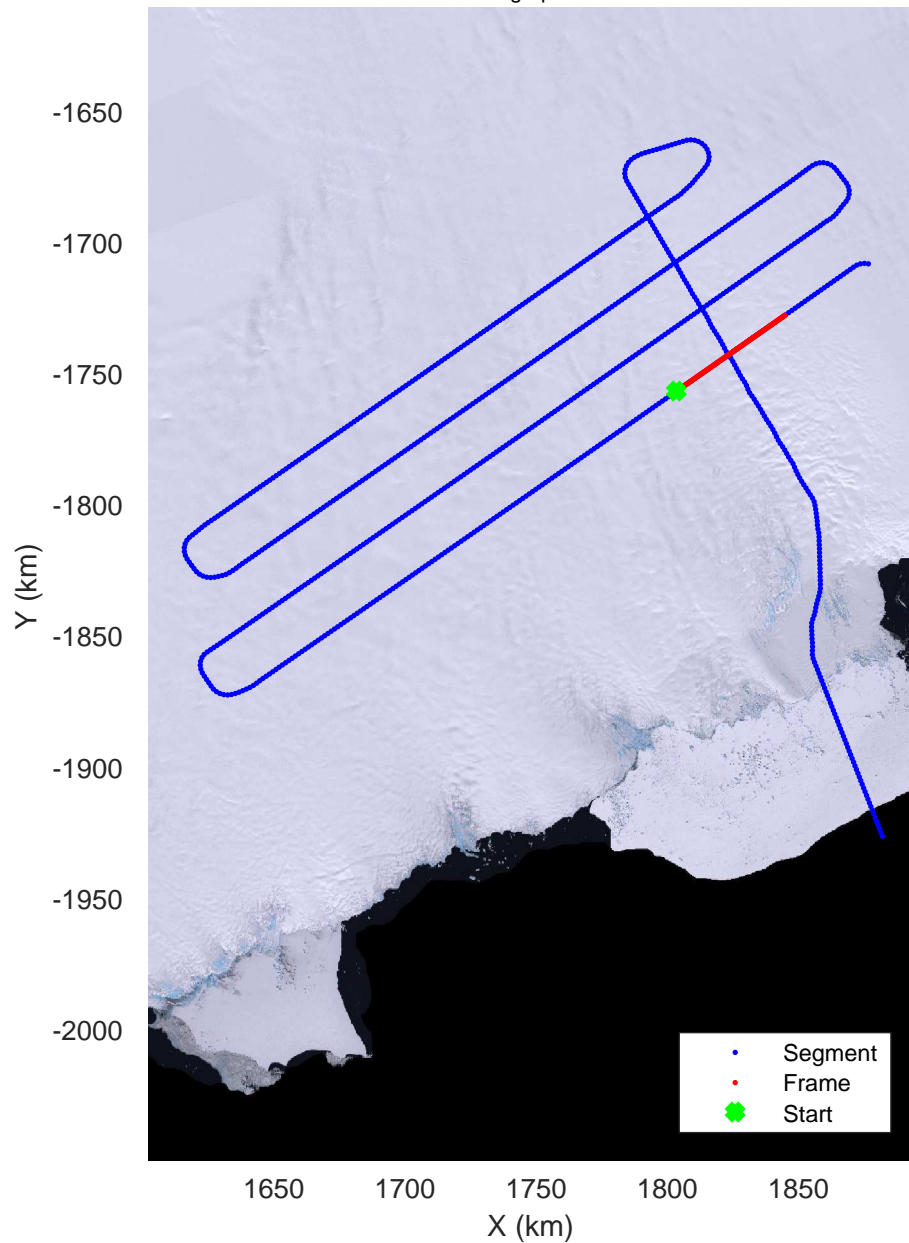


rds 2019_Antarctica_GV: "Adelie-Clarie Gap 02" 20191024_08_028: 04:58:33.6 to 05:04:22.9 GPS






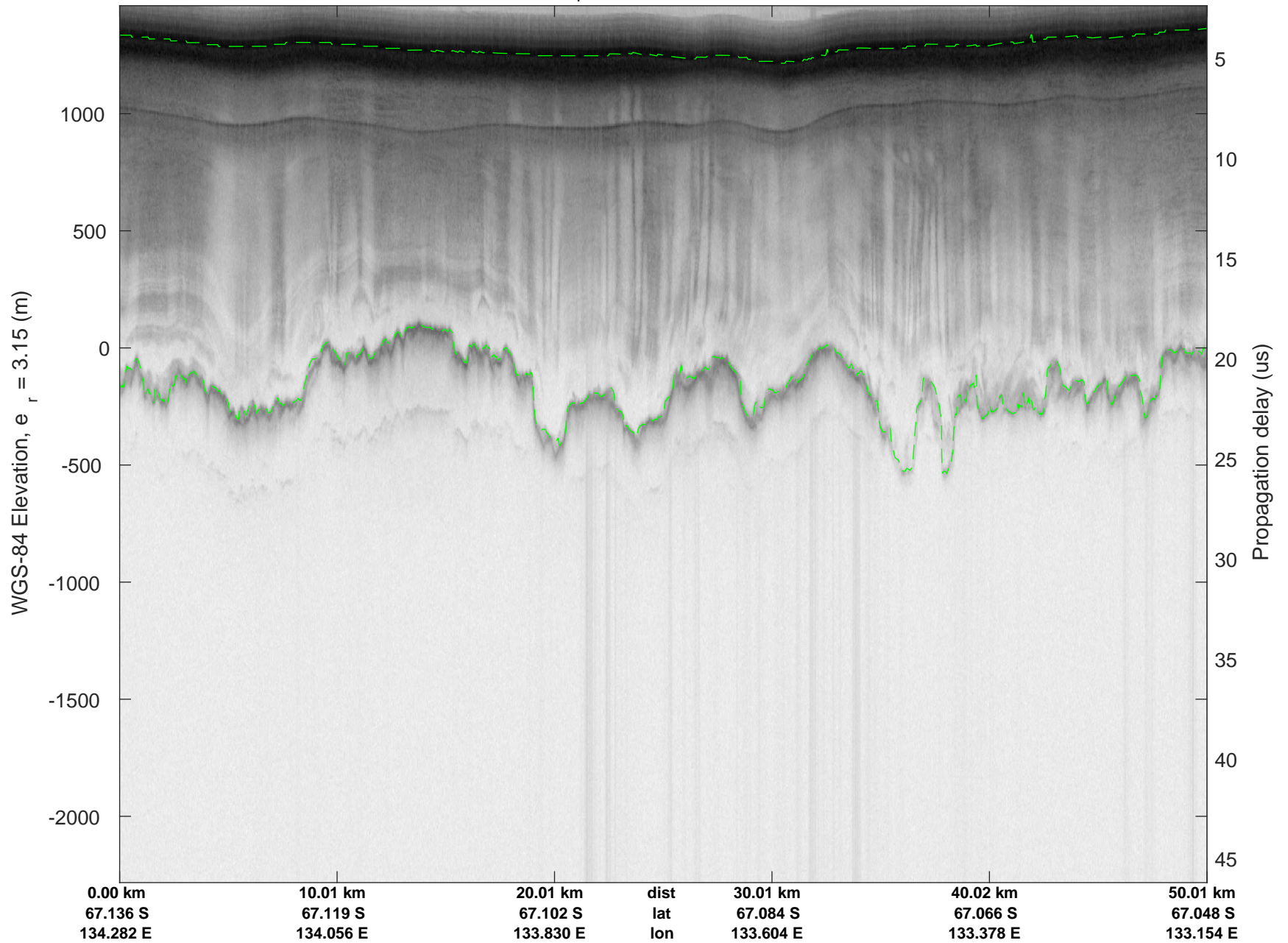
Adelie-Clarie Gap 02
20191024_08_029
Polar Stereograph -71N/0E

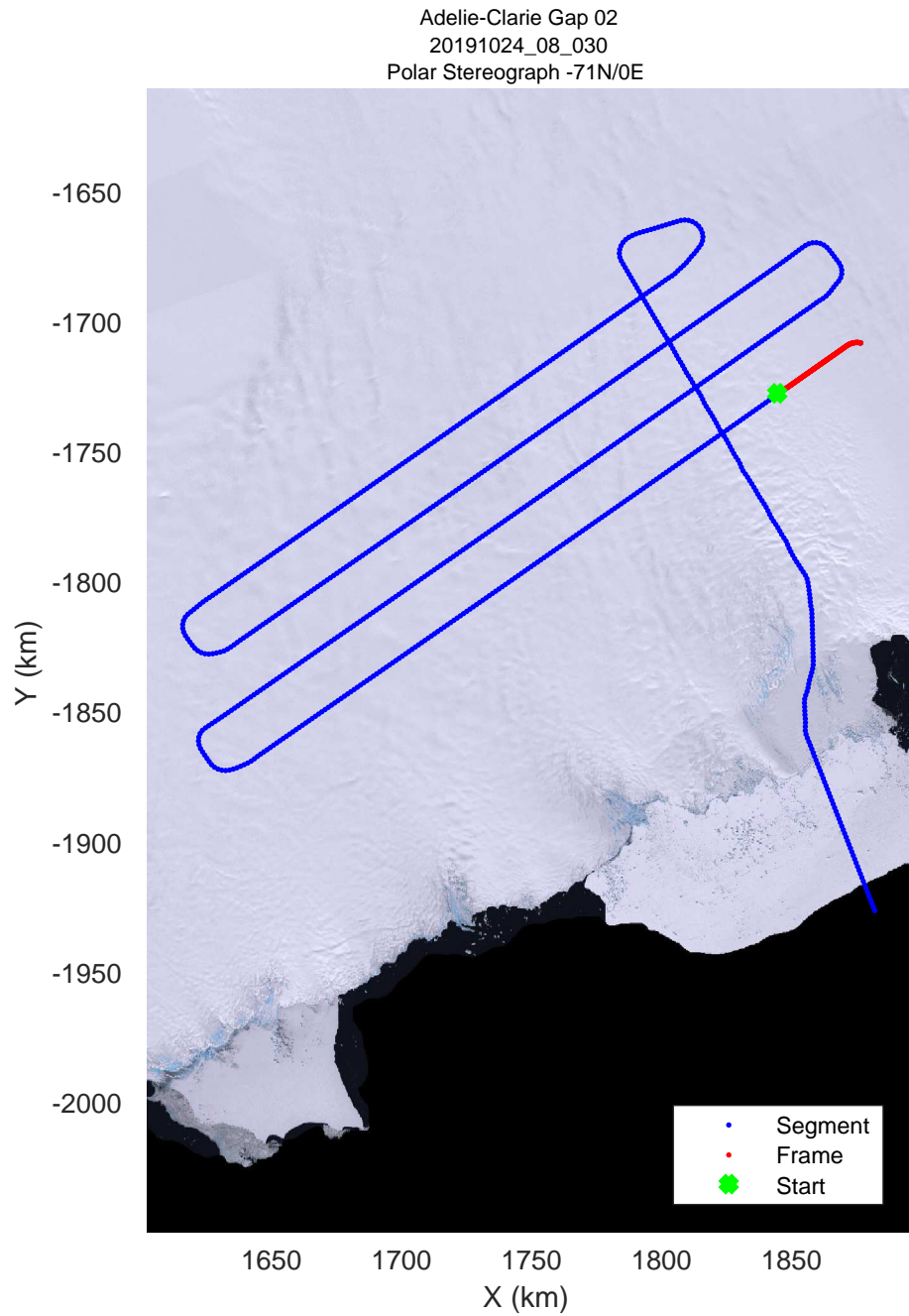
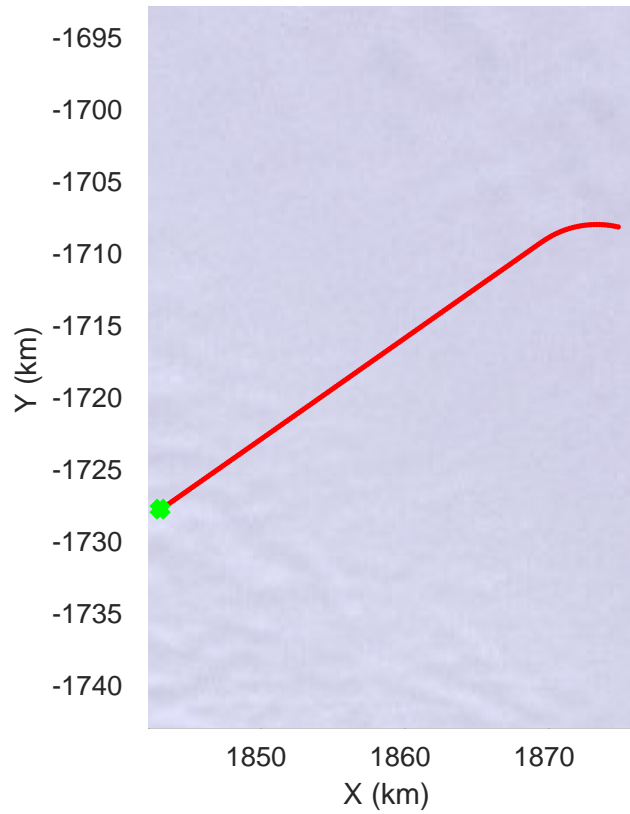
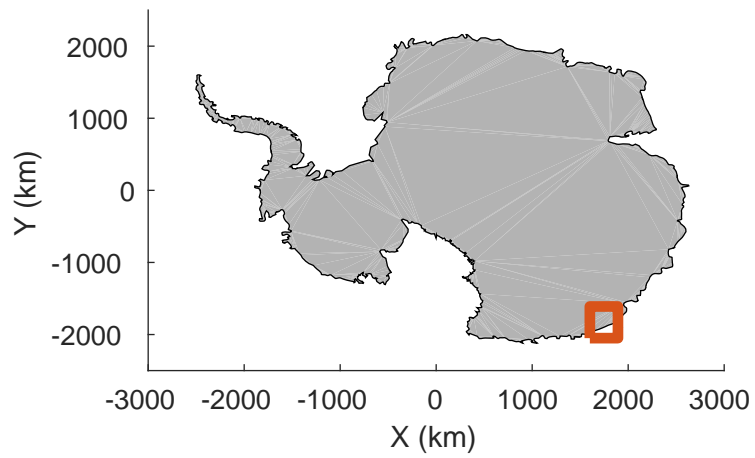


rds 2019_Antarctica_GV: "Adelie-Clarie Gap 02" 20191024_08_029: 05:04:23.0 to 05:10:15.4 GPS




rds 2019_Antarctica_GV: "Adelie-Clarie Gap 02" 20191024_08_029: 05:04:23.0 to 05:10:15.4 GPS





rds 2019_Antarctica_GV: "Adelie-Clarie Gap 02" 20191024_08_030: 05:10:15.5 to 05:14:37.3 GPS



rds 2019_Antarctica_GV: "Adelie-Clarie Gap 02" 20191024_08_030: 05:10:15.5 to 05:14:37.3 GPS

