
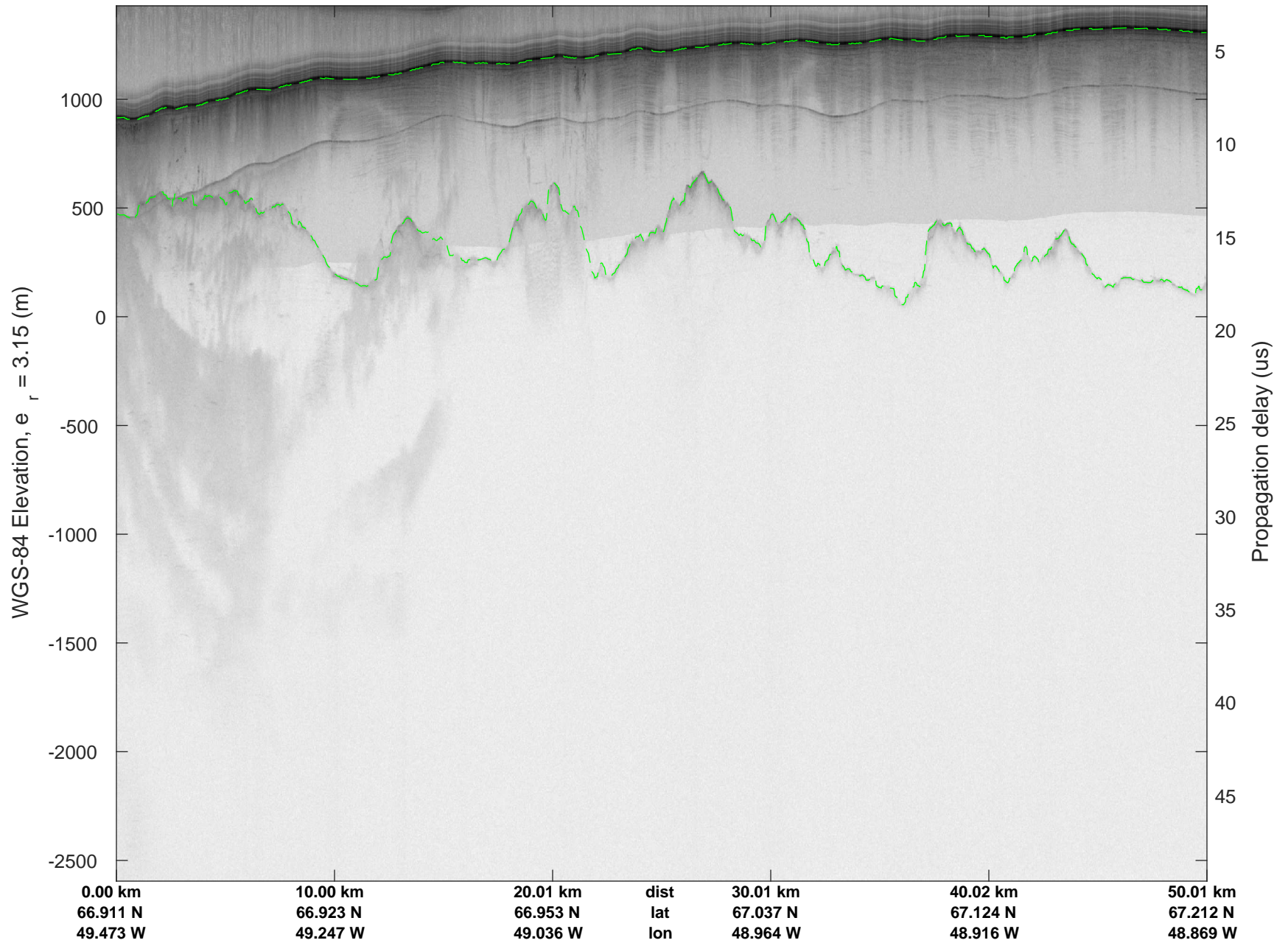


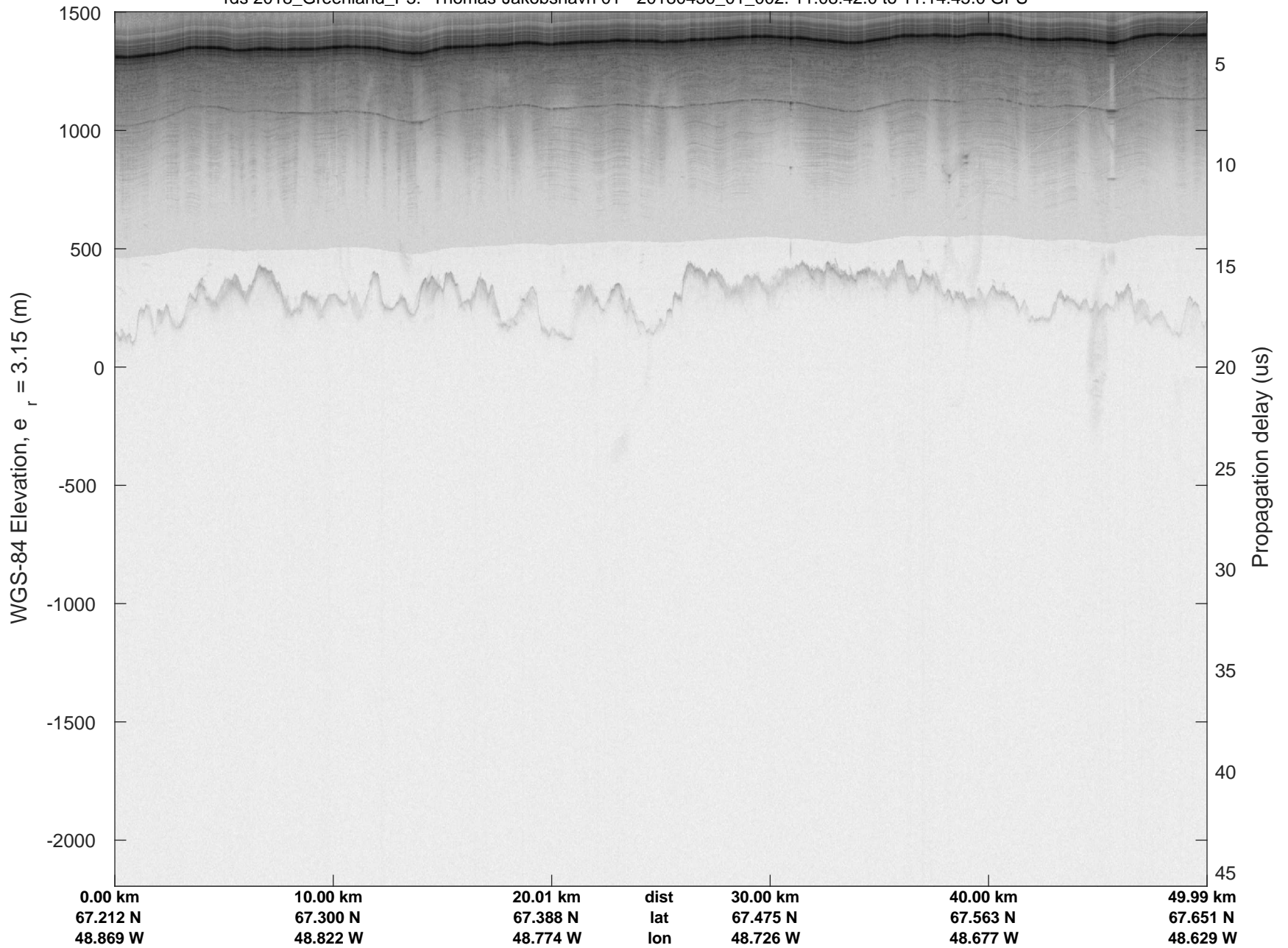
rds 2018_Greenland_P3: "Thomas-Jakobshavn 01" 20180430_01_001: 11:02:43.6 to 11:08:41.9 GPS



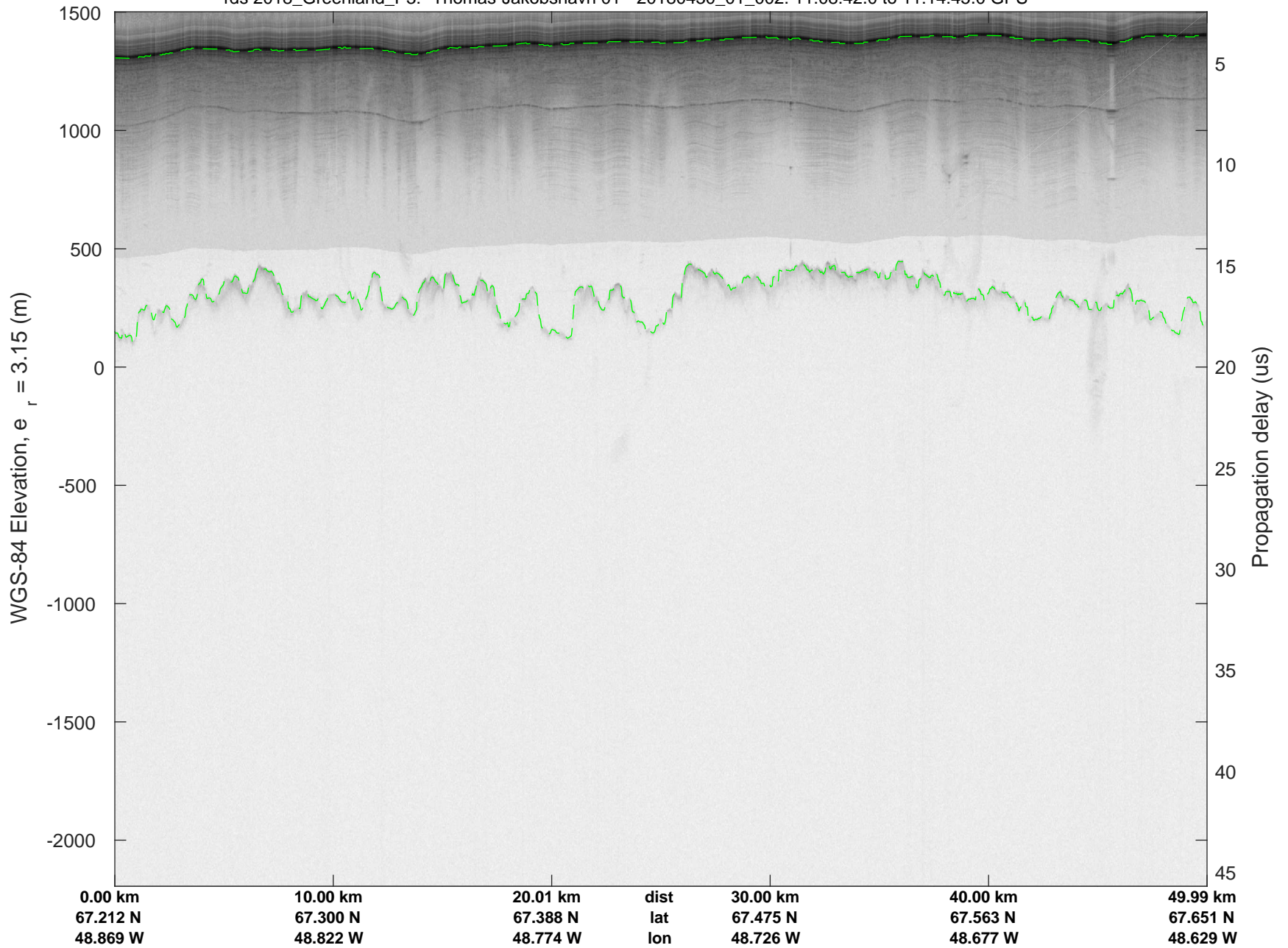
rds 2018_Greenland_P3: "Thomas-Jakobshavn 01" 20180430_01_001: 11:02:43.6 to 11:08:41.9 GPS



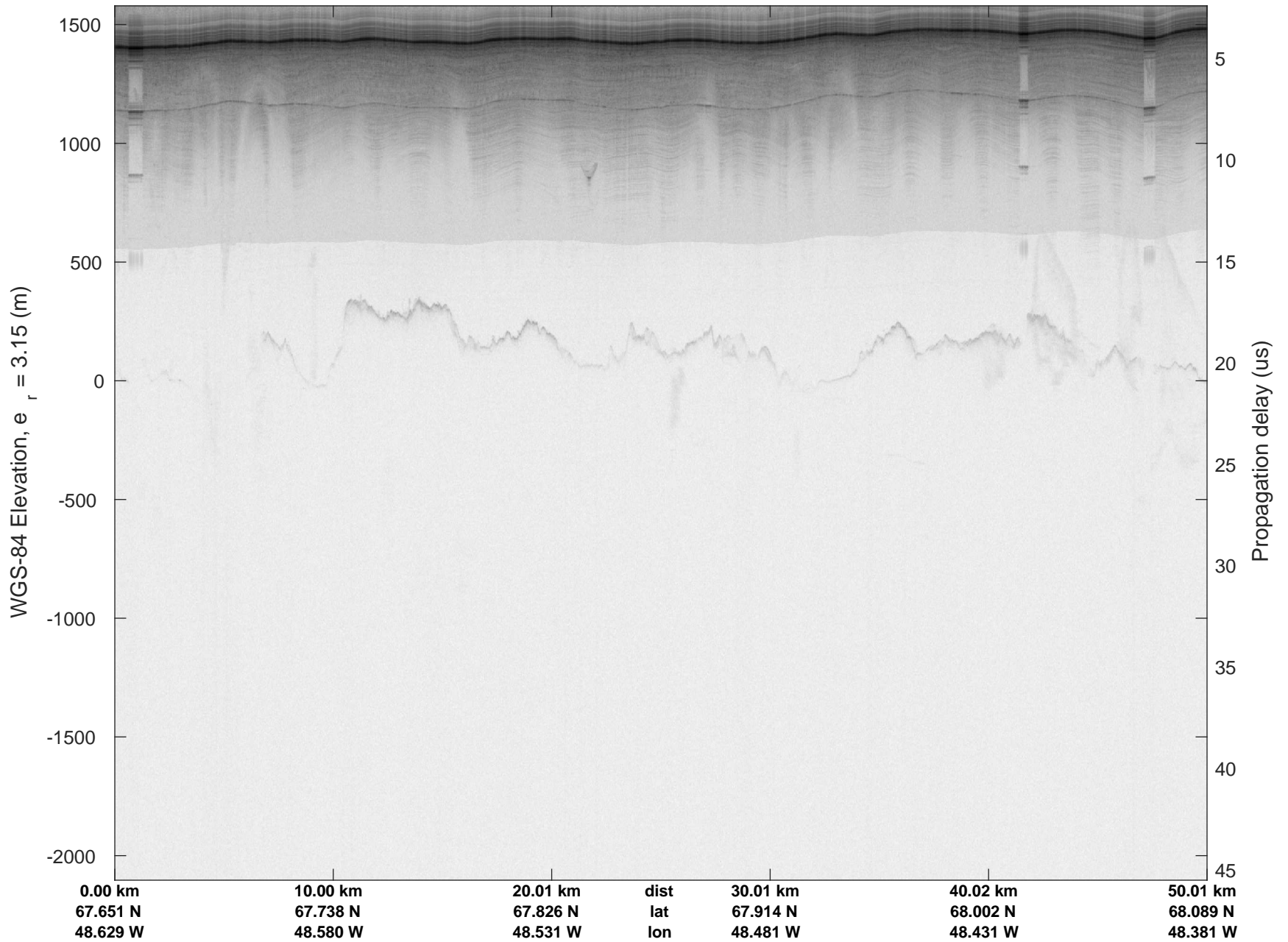
rds 2018_Greenland_P3: "Thomas-Jakobshavn 01" 20180430_01_002: 11:08:42.0 to 11:14:45.0 GPS



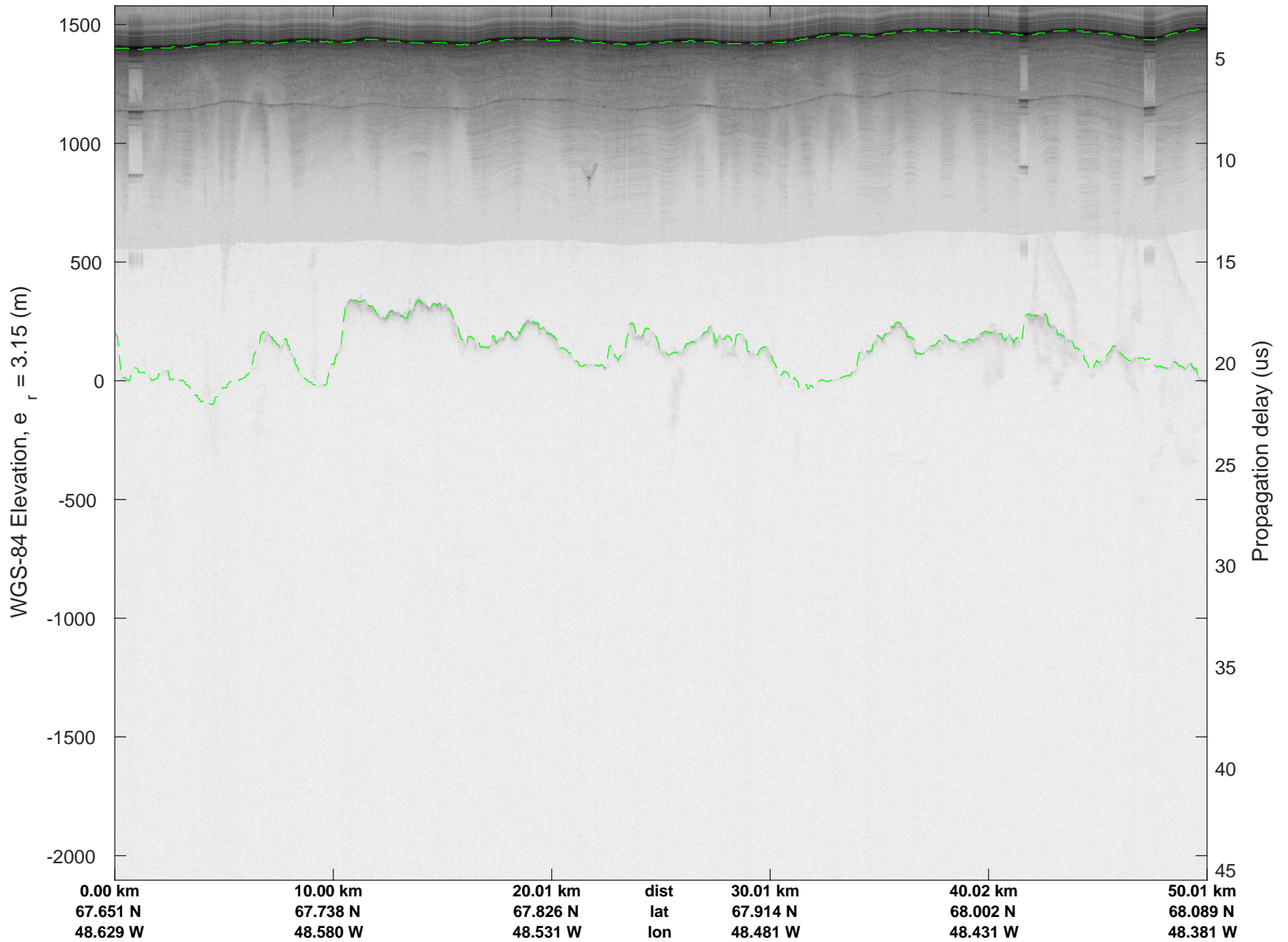
rds 2018_Greenland_P3: "Thomas-Jakobshavn 01" 20180430_01_002: 11:08:42.0 to 11:14:45.0 GPS



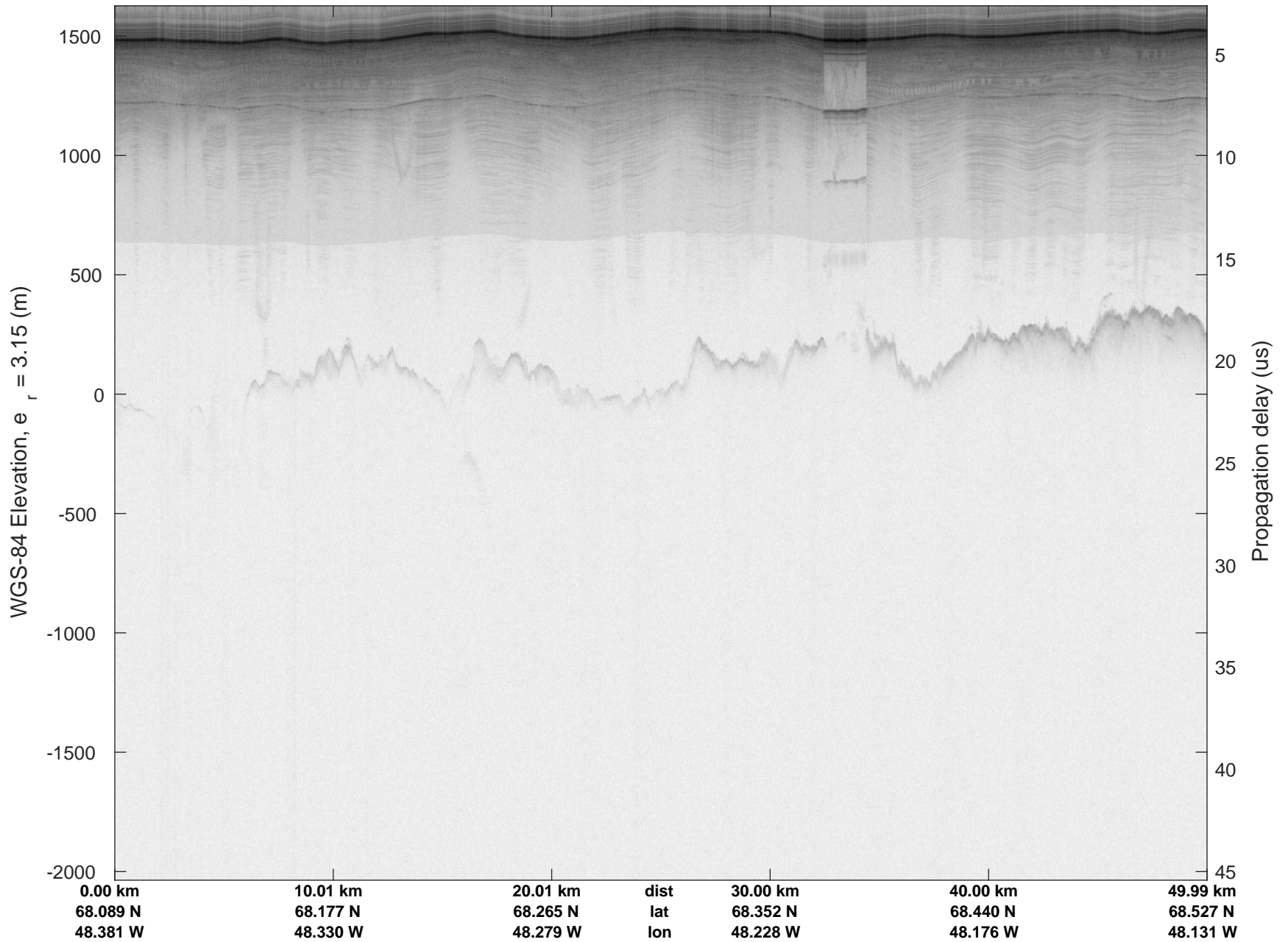
rds 2018_Greenland_P3: "Thomas-Jakobshavn 01" 20180430_01_003: 11:14:45.1 to 11:20:58.5 GPS



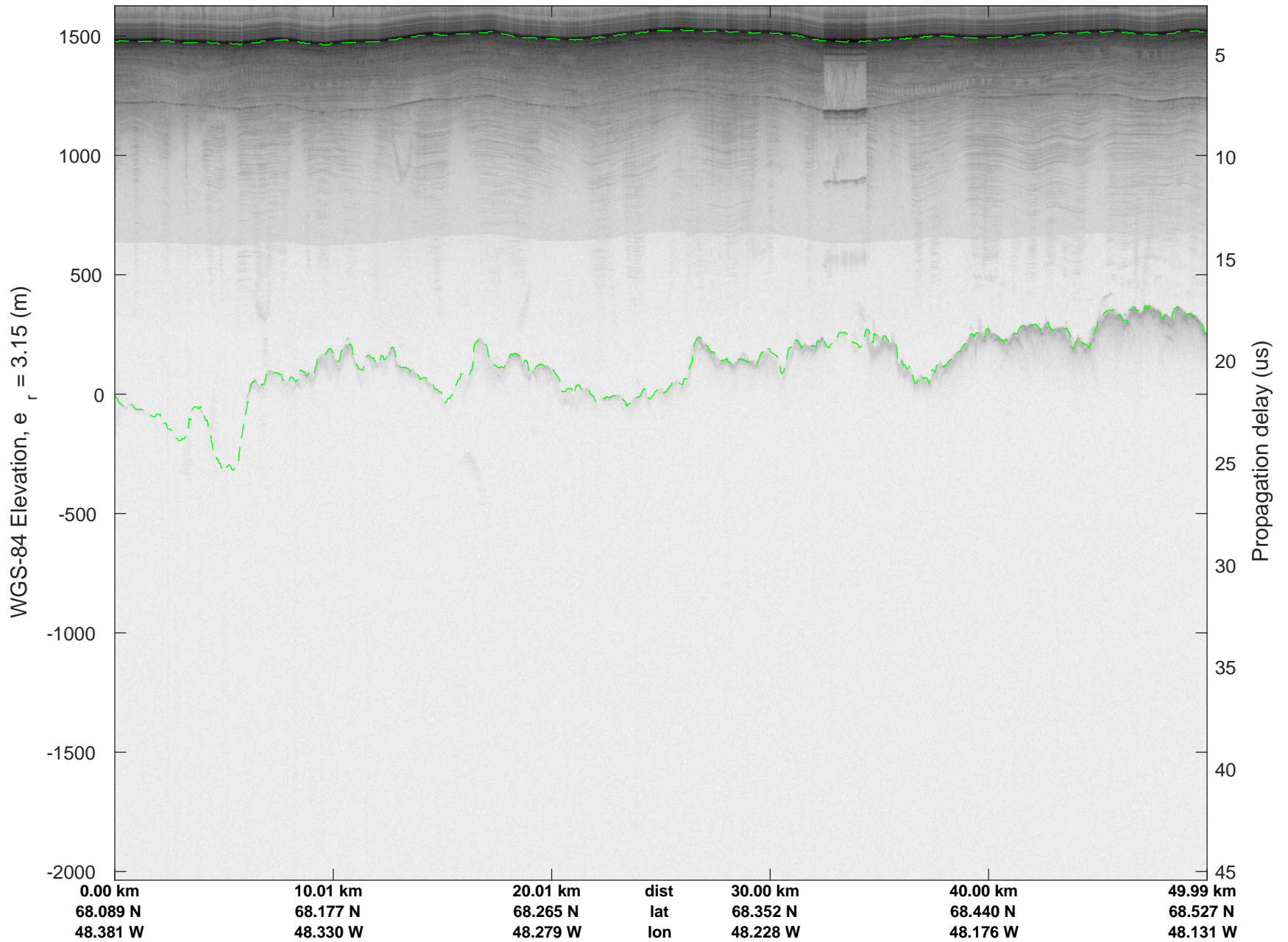
rds 2018_Greenland_P3: "Thomas-Jakobshavn 01" 20180430_01_003: 11:14:45.1 to 11:20:58.5 GPS



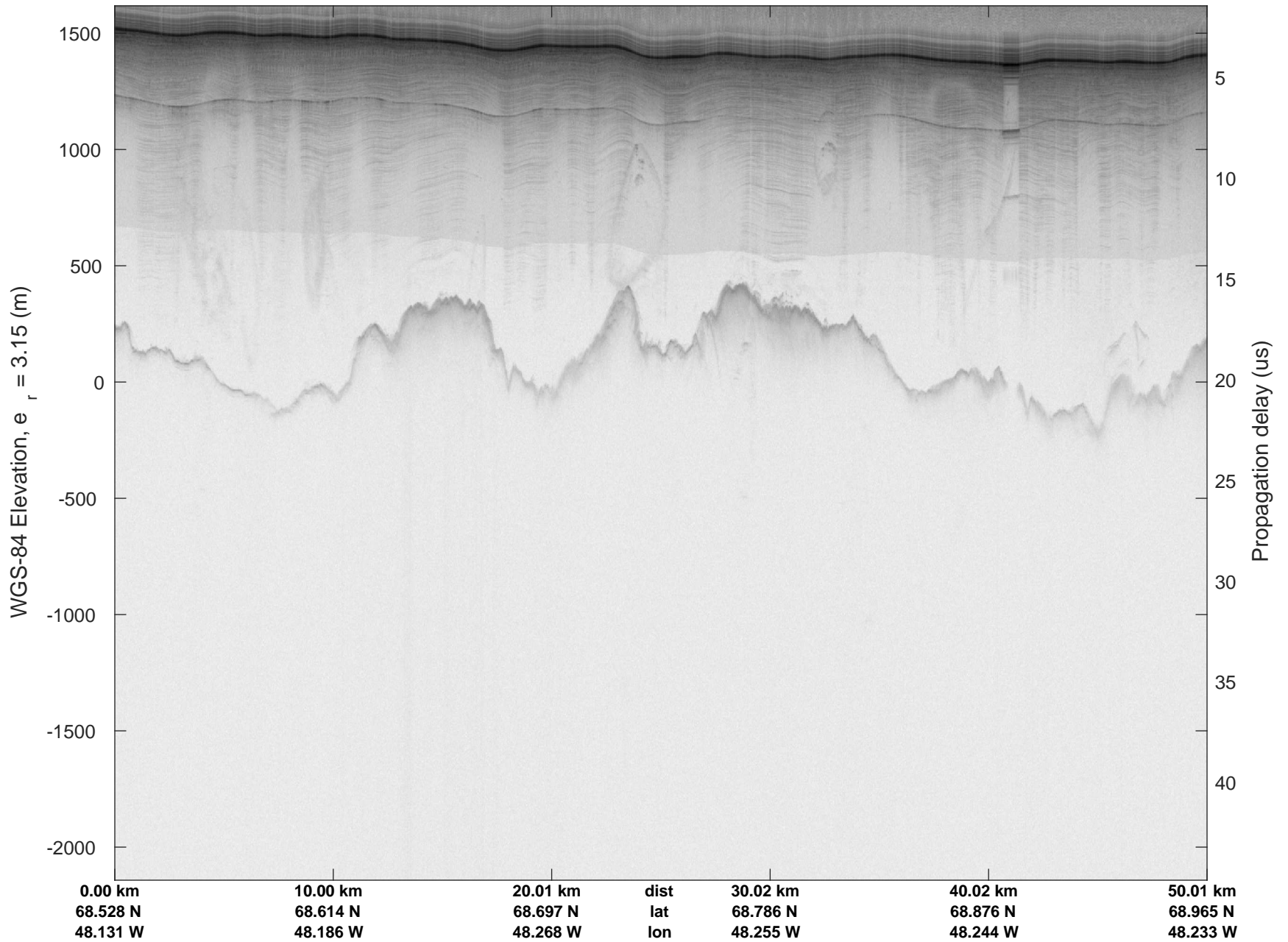
rds 2018_Greenland_P3: "Thomas-Jakobshavn 01" 20180430_01_004: 11:20:58.6 to 11:27:03.1 GPS



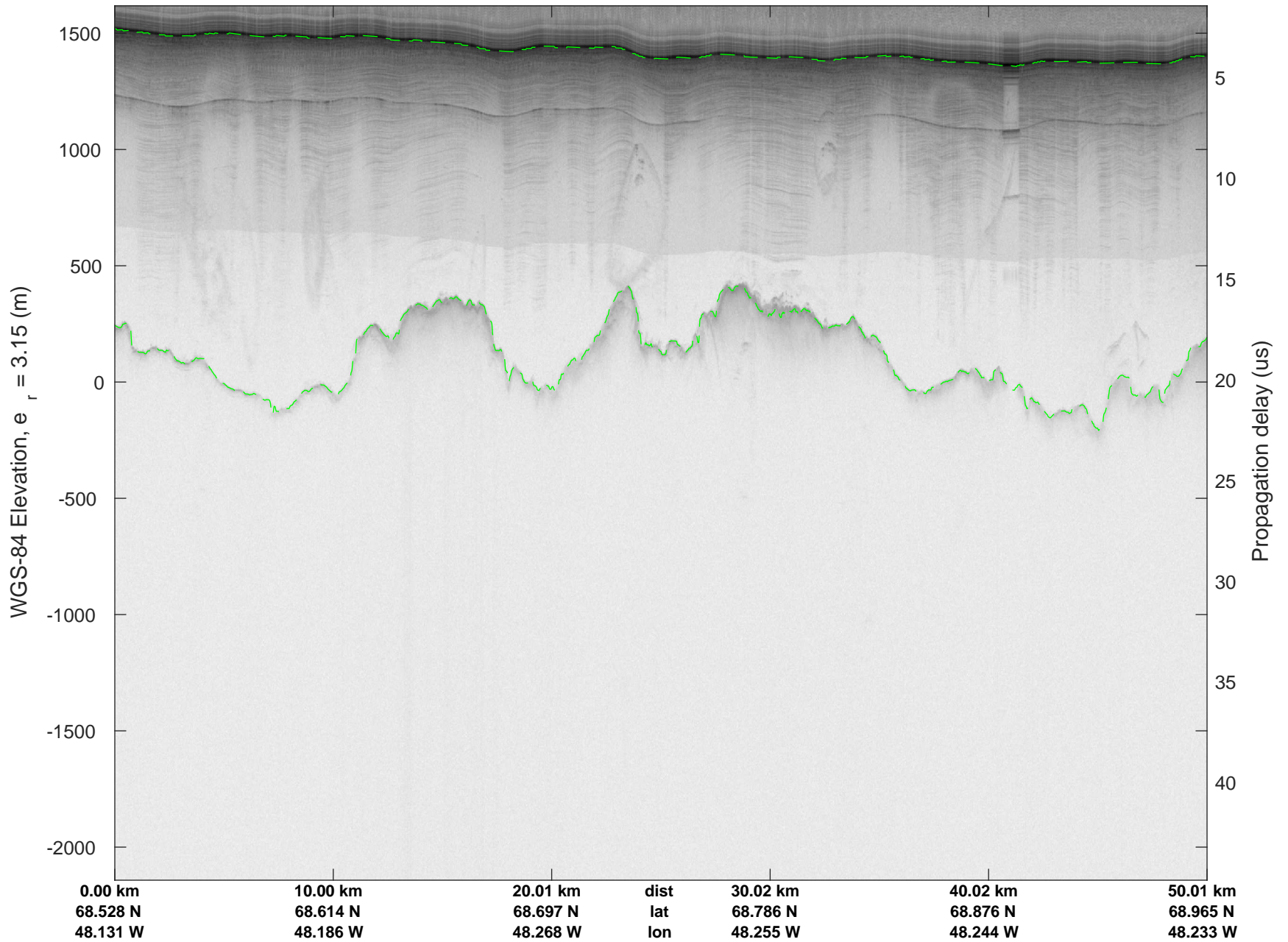
rds 2018_Greenland_P3: "Thomas-Jakobshavn 01" 20180430_01_004: 11:20:58.6 to 11:27:03.1 GPS




rds 2018_Greenland_P3: "Thomas-Jakobshavn 01" 20180430_01_005: 11:27:03.3 to 11:32:59.8 GPS



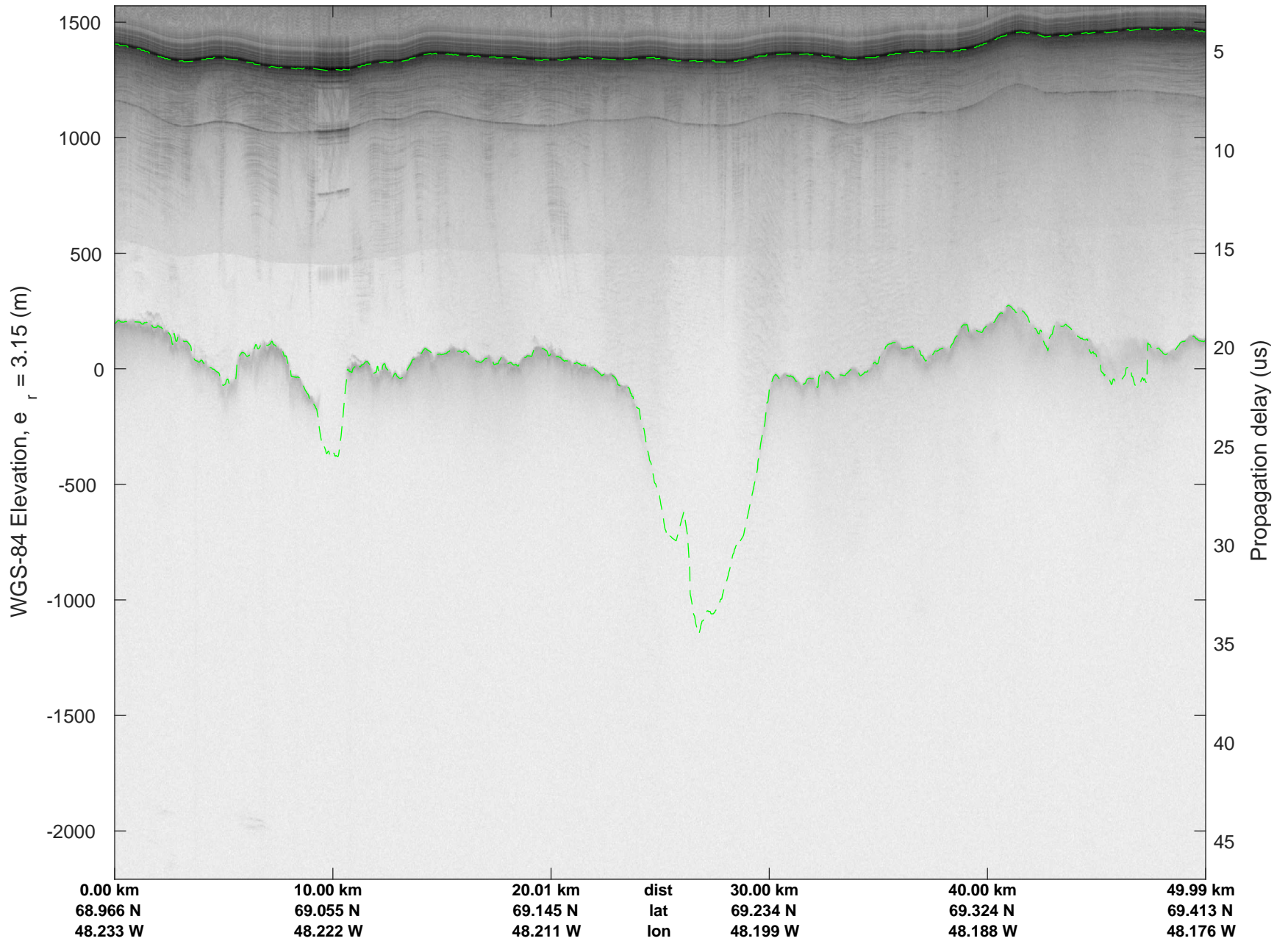
rds 2018_Greenland_P3: "Thomas-Jakobshavn 01" 20180430_01_005: 11:27:03.3 to 11:32:59.8 GPS




rds 2018_Greenland_P3: "Thomas-Jakobshavn 01" 20180430_01_006: 11:32:59.9 to 11:39:08.8 GPS



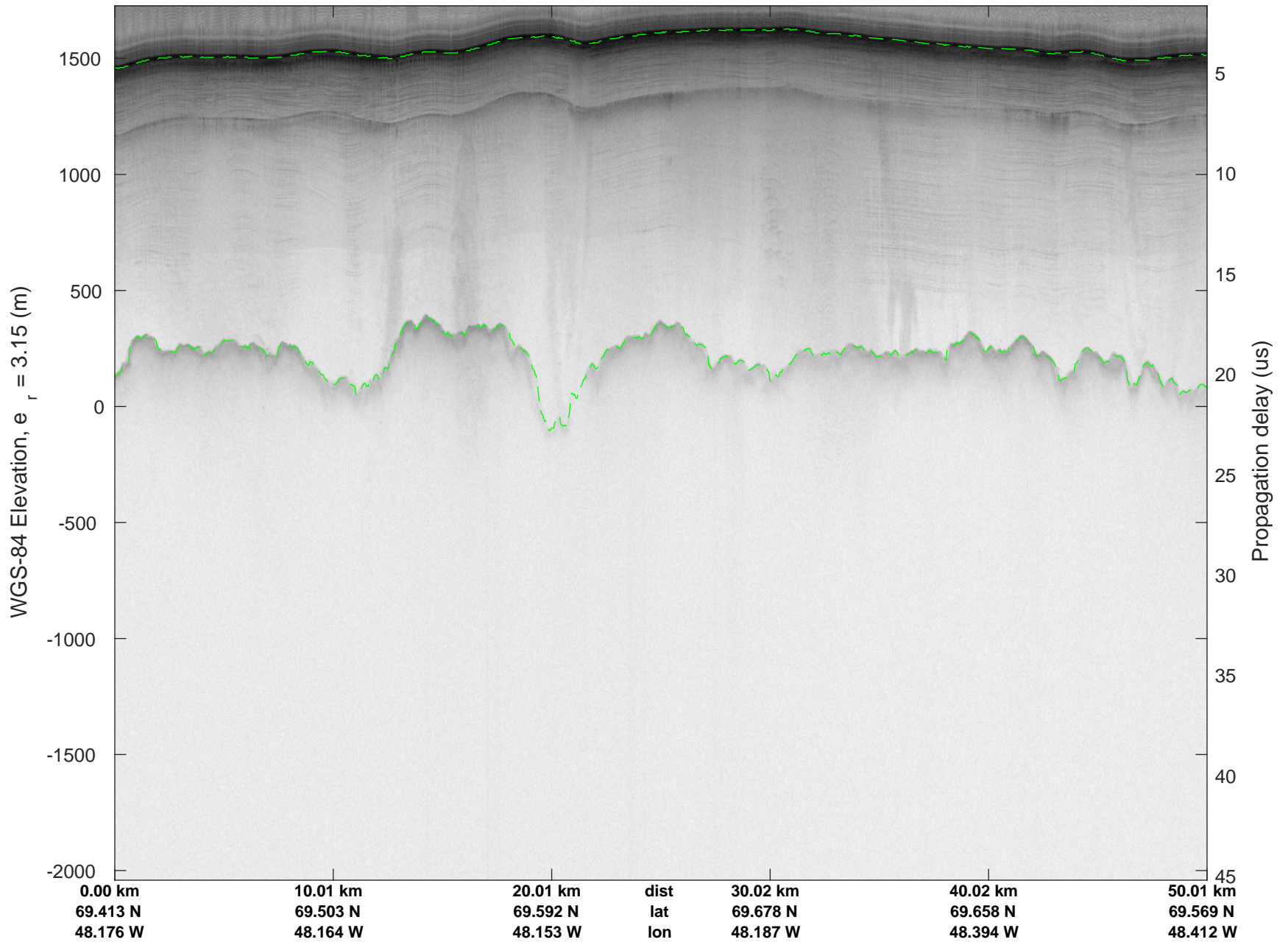
rds 2018_Greenland_P3: "Thomas-Jakobshavn 01" 20180430_01_006: 11:32:59.9 to 11:39:08.8 GPS




rds 2018_Greenland_P3: "Thomas-Jakobshavn 01" 20180430_01_007: 11:39:08.9 to 11:45:44.9 GPS



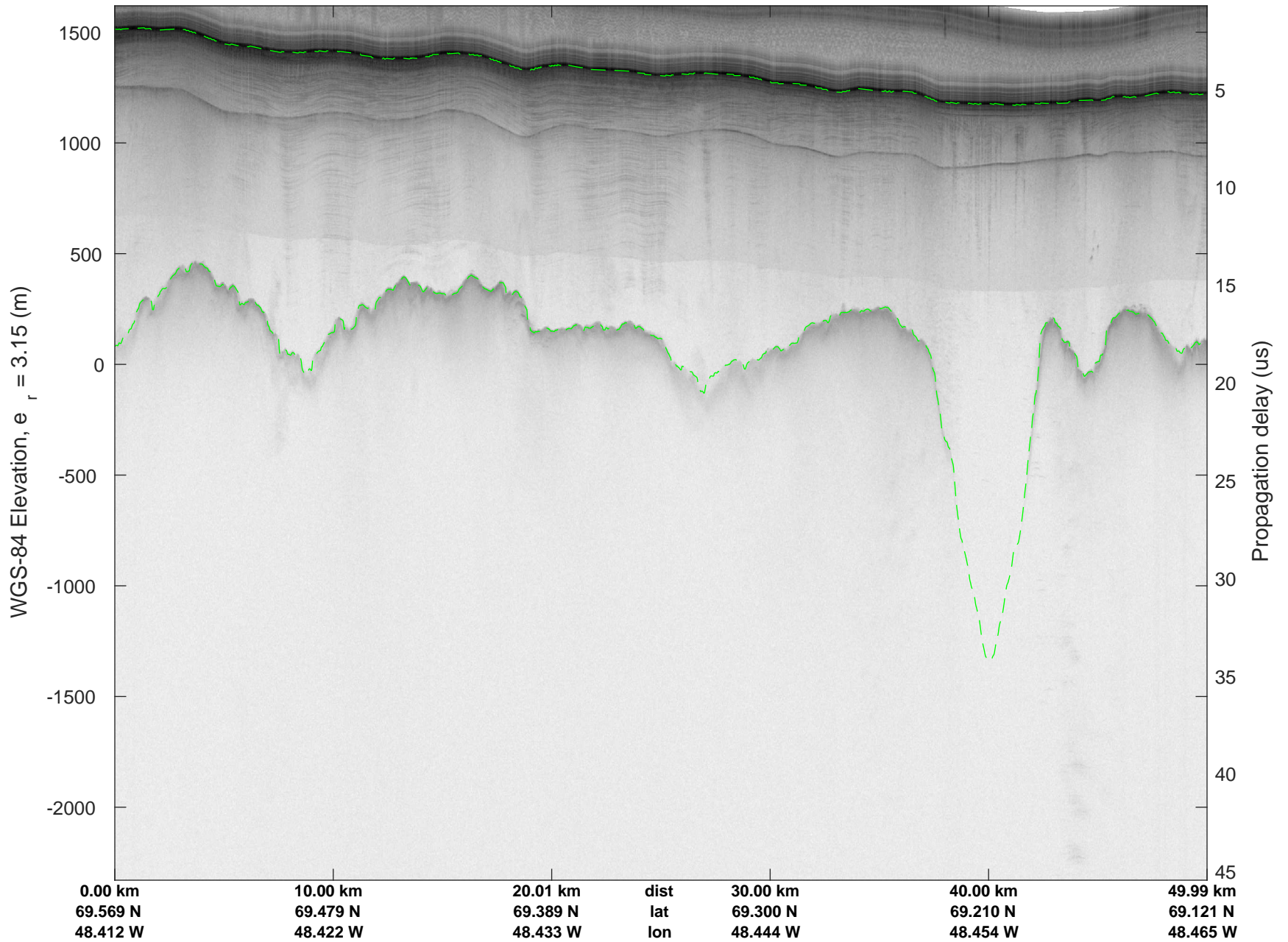
rds 2018_Greenland_P3: "Thomas-Jakobshavn 01" 20180430_01_007: 11:39:08.9 to 11:45:44.9 GPS



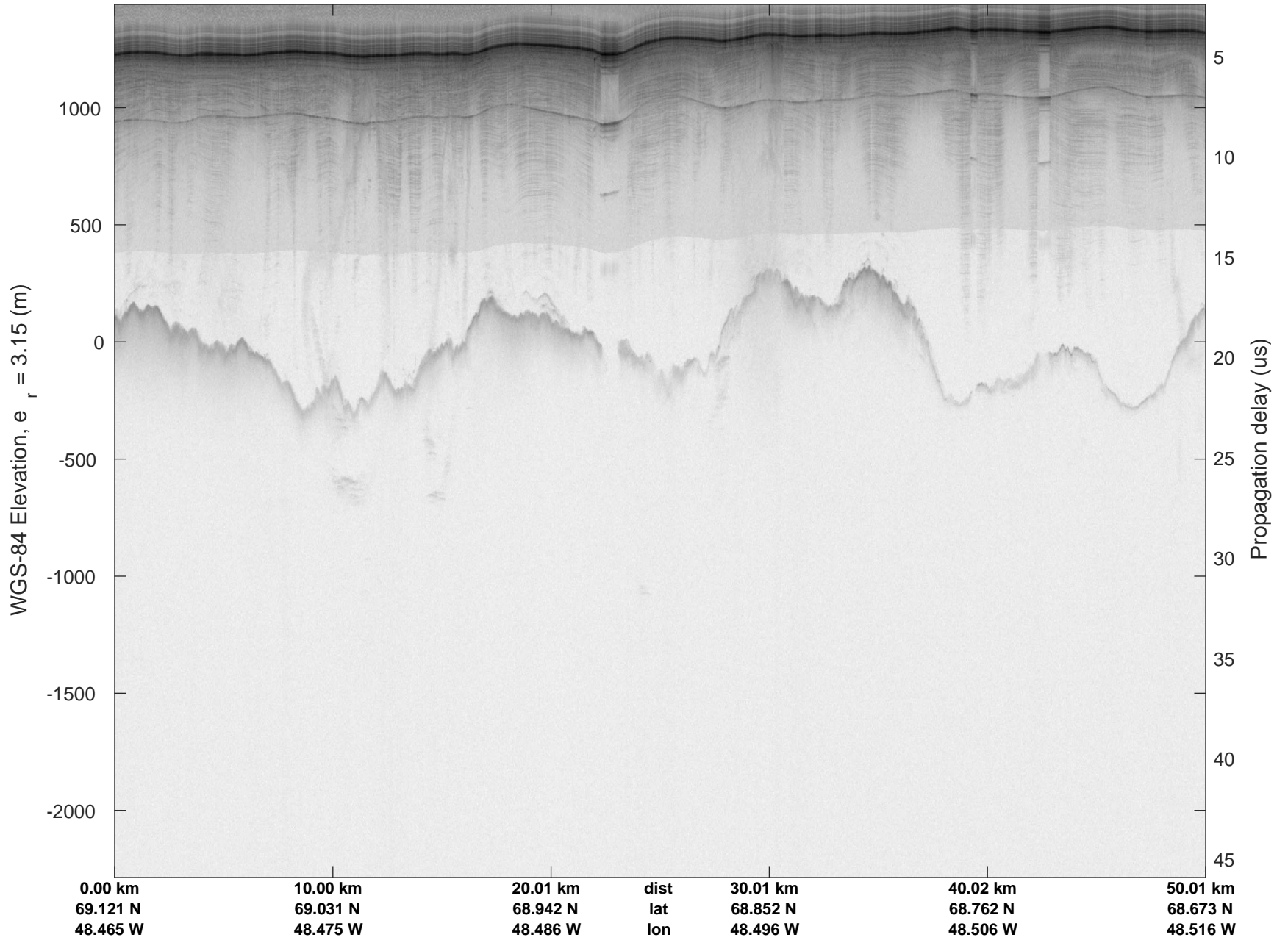
rds 2018_Greenland_P3: "Thomas-Jakobshavn 01" 20180430_01_008: 11:45:45.0 to 11:52:01.5 GPS



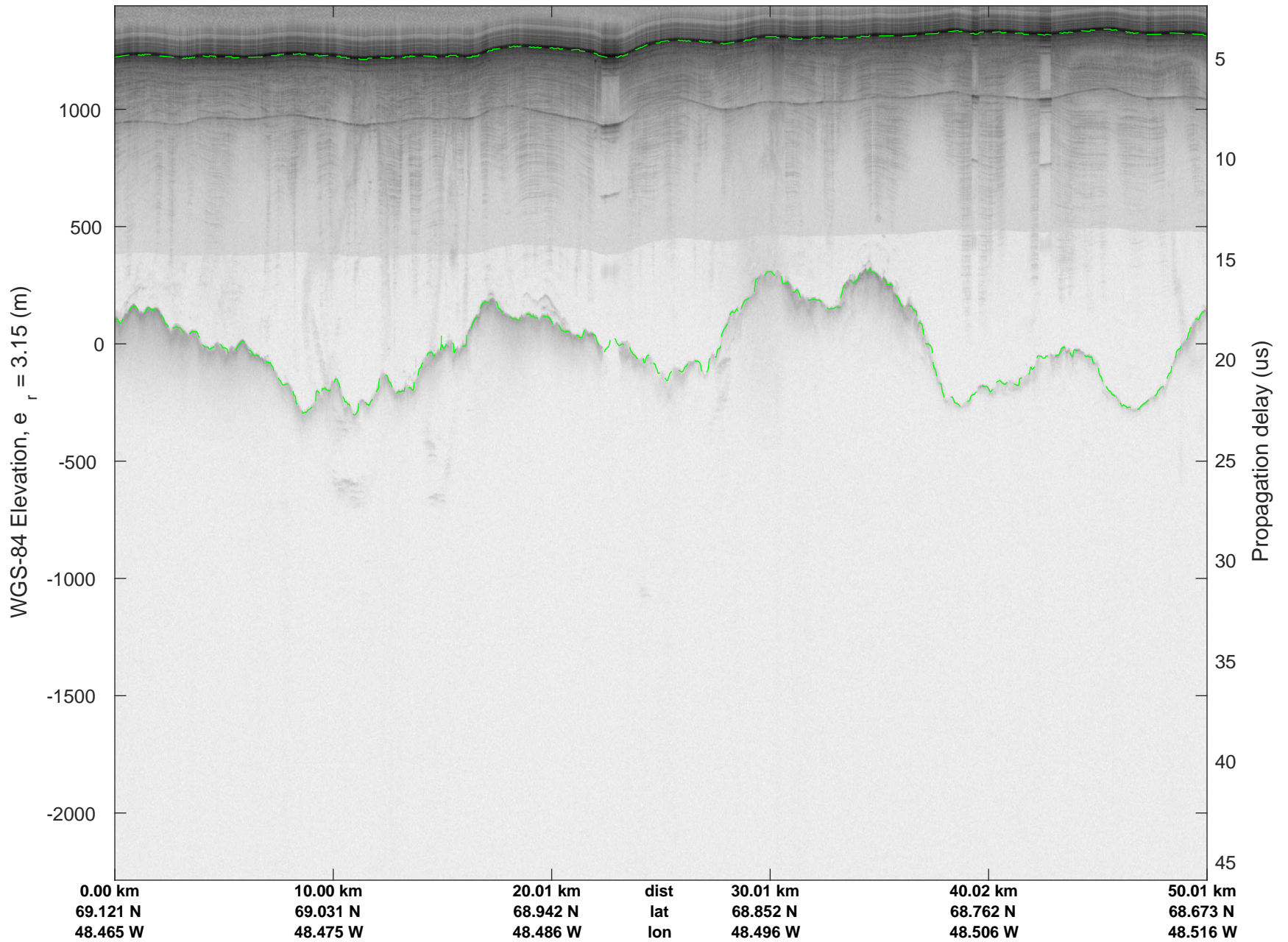
rds 2018_Greenland_P3: "Thomas-Jakobshavn 01" 20180430_01_008: 11:45:45.0 to 11:52:01.5 GPS



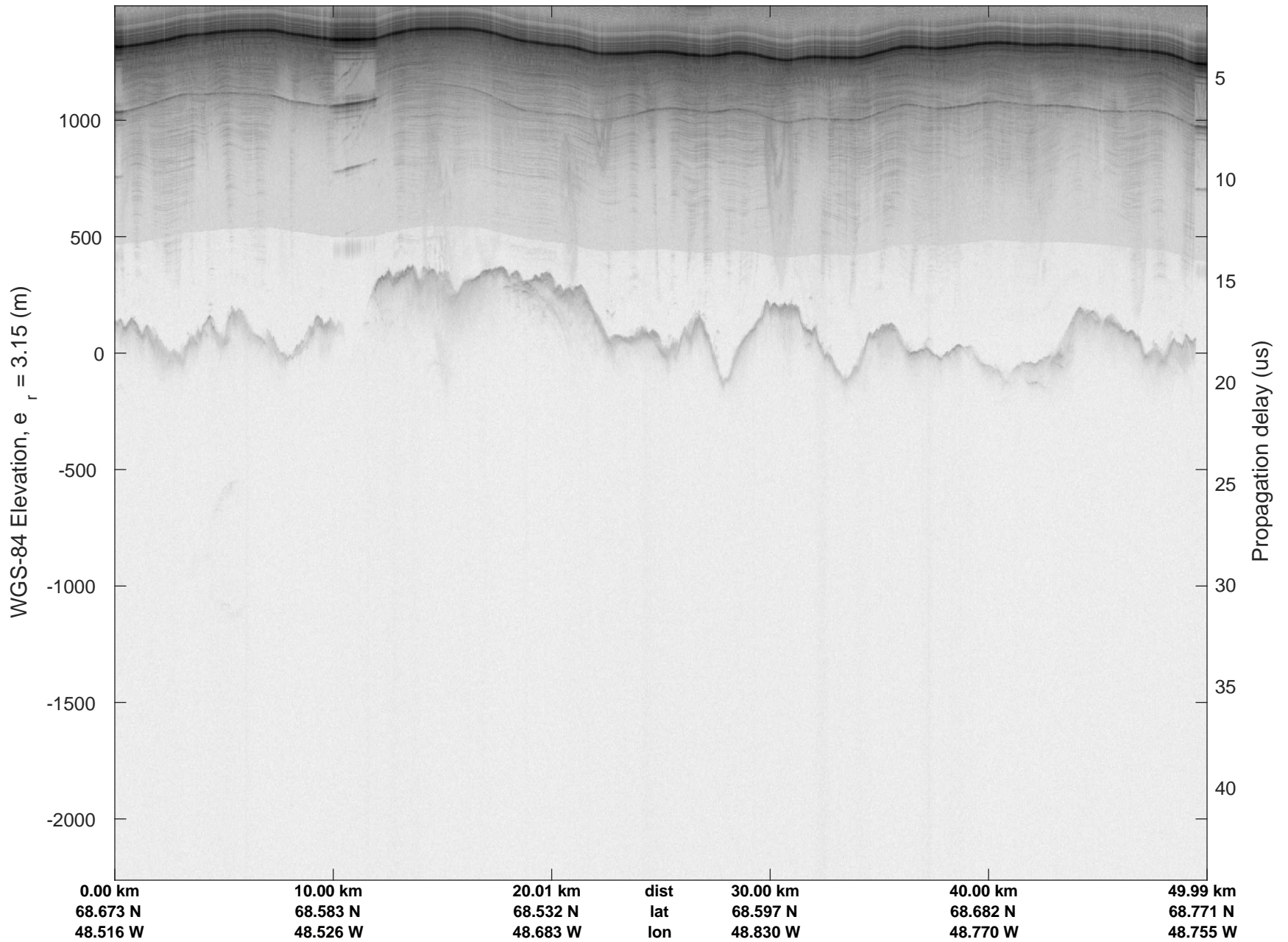
rds 2018_Greenland_P3: "Thomas-Jakobshavn 01" 20180430_01_009: 11:52:01.6 to 11:58:29.0 GPS



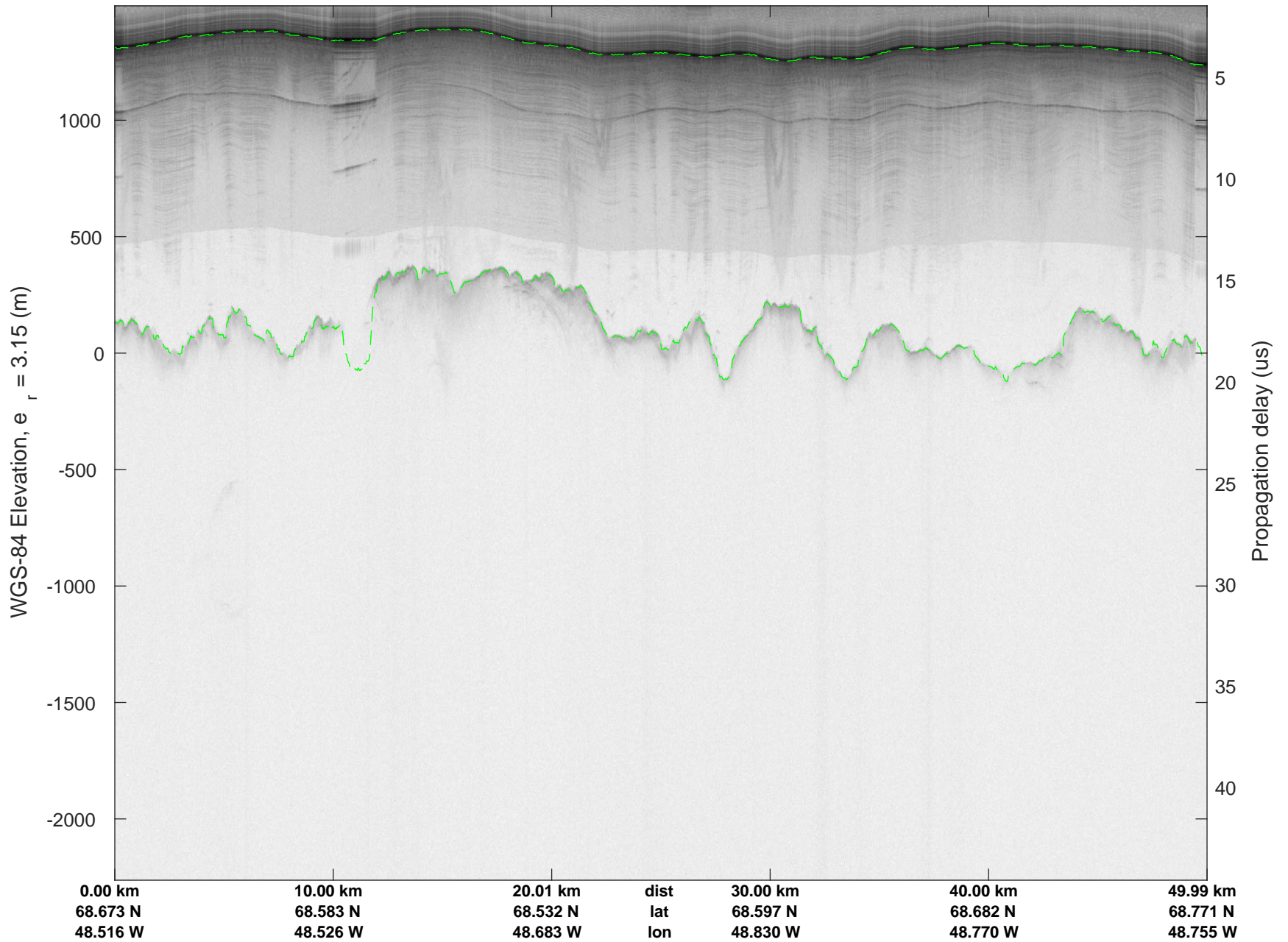
rds 2018_Greenland_P3: "Thomas-Jakobshavn 01" 20180430_01_009: 11:52:01.6 to 11:58:29.0 GPS



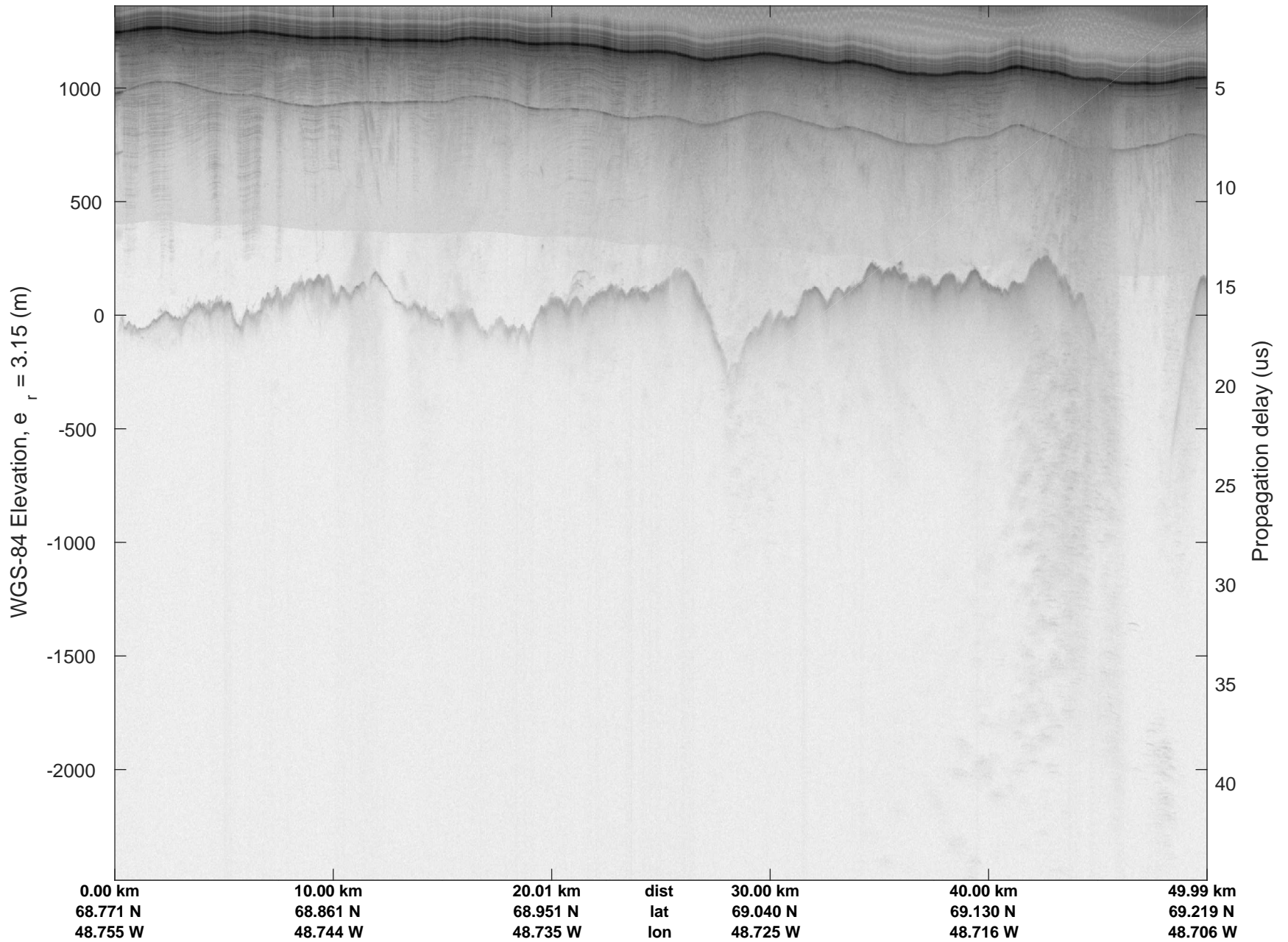
rds 2018_Greenland_P3: "Thomas-Jakobshavn 01" 20180430_01_010: 11:58:29.1 to 12:04:54.7 GPS



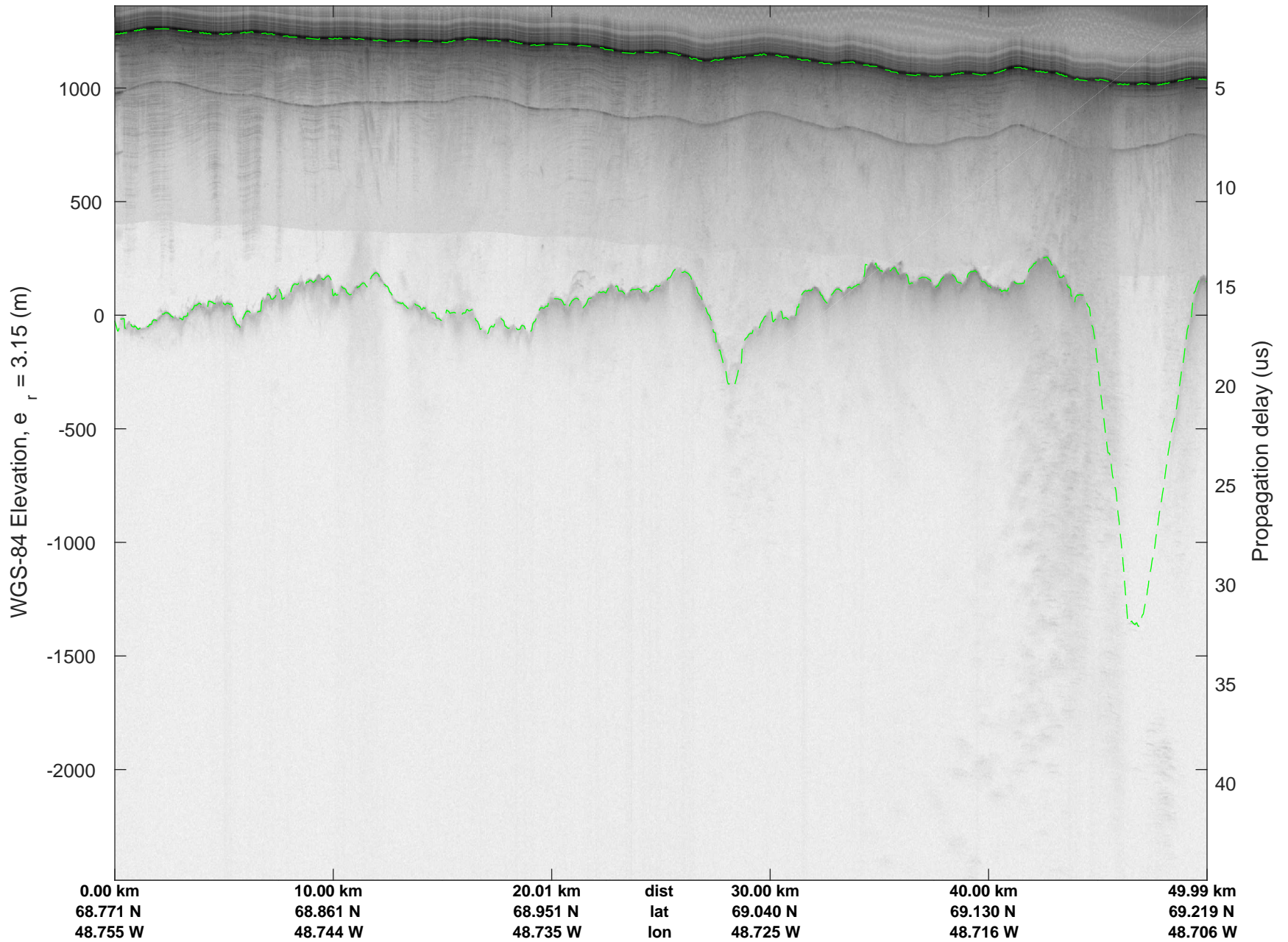
rds 2018_Greenland_P3: "Thomas-Jakobshavn 01" 20180430_01_010: 11:58:29.1 to 12:04:54.7 GPS




rds 2018_Greenland_P3: "Thomas-Jakobshavn 01" 20180430_01_011: 12:04:54.9 to 12:10:50.7 GPS



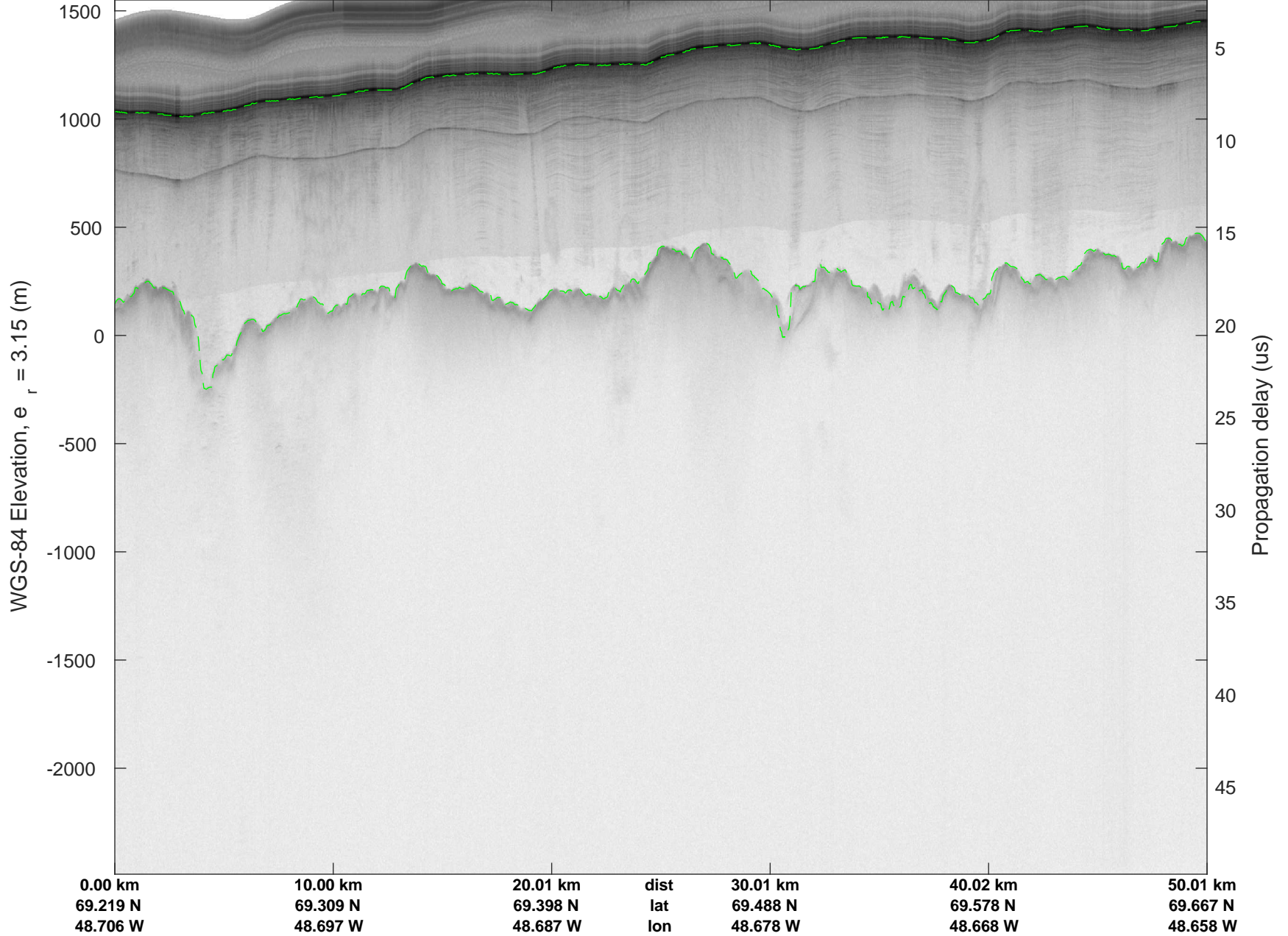
rds 2018_Greenland_P3: "Thomas-Jakobshavn 01" 20180430_01_011: 12:04:54.9 to 12:10:50.7 GPS




rds 2018_Greenland_P3: "Thomas-Jakobshavn 01" 20180430_01_012: 12:10:50.9 to 12:16:59.4 GPS



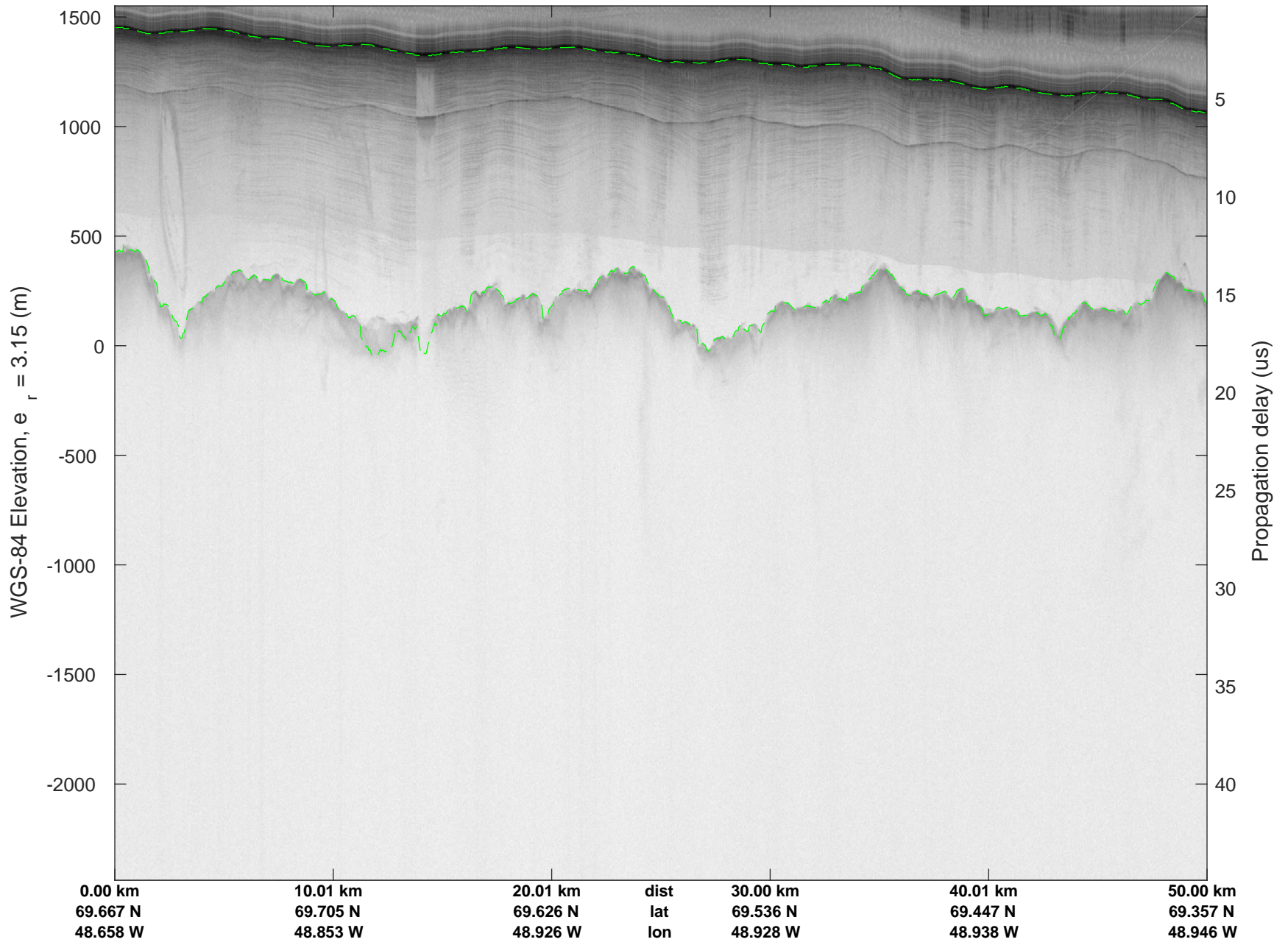
rds 2018_Greenland_P3: "Thomas-Jakobshavn 01" 20180430_01_012: 12:10:50.9 to 12:16:59.4 GPS




rds 2018_Greenland_P3: "Thomas-Jakobshavn 01" 20180430_01_013: 12:16:59.5 to 12:23:28.9 GPS




rds 2018_Greenland_P3: "Thomas-Jakobshavn 01" 20180430_01_013: 12:16:59.5 to 12:23:28.9 GPS



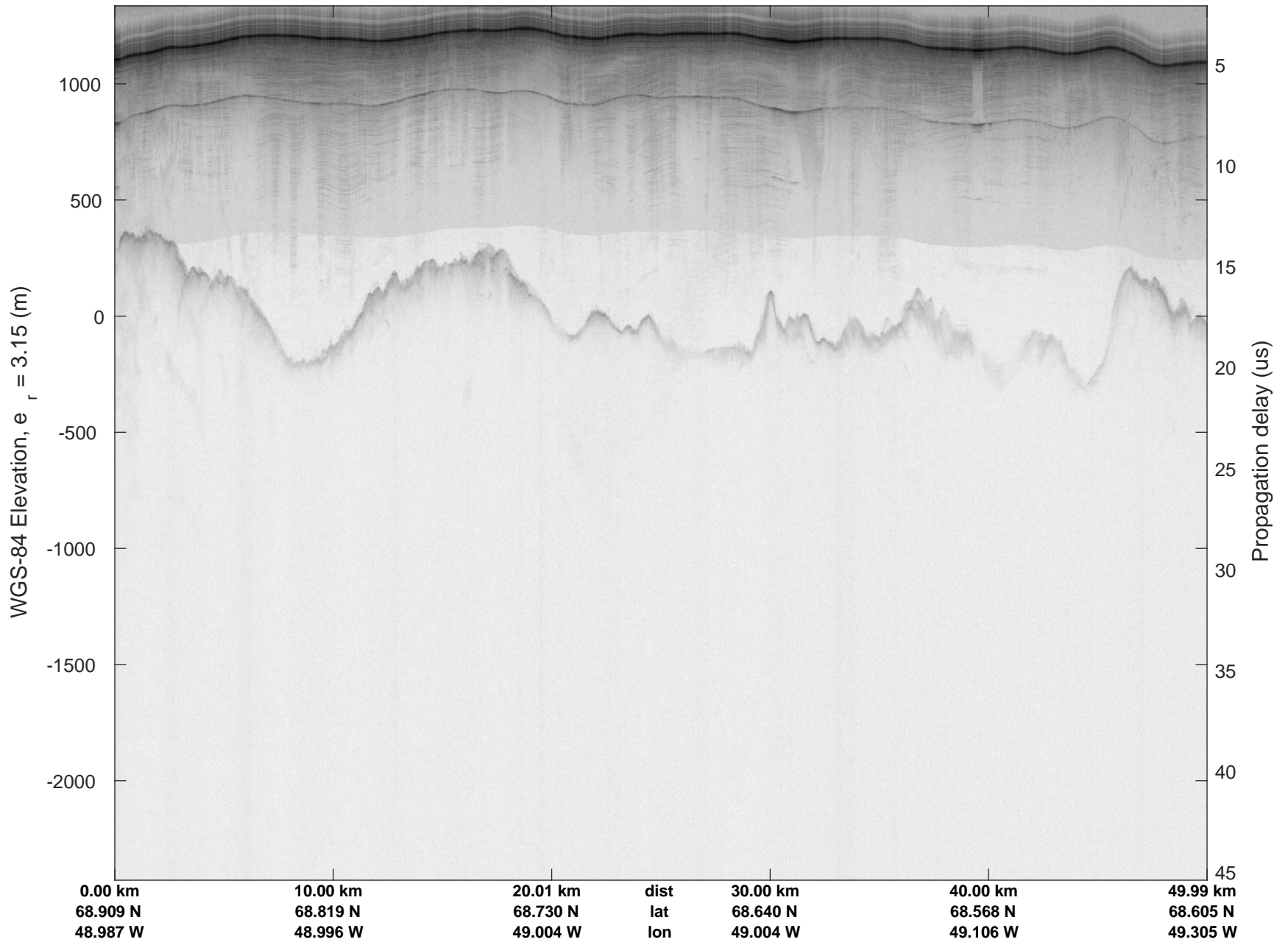
rds 2018_Greenland_P3: "Thomas-Jakobshavn 01" 20180430_01_014: 12:23:29.0 to 12:29:41.2 GPS



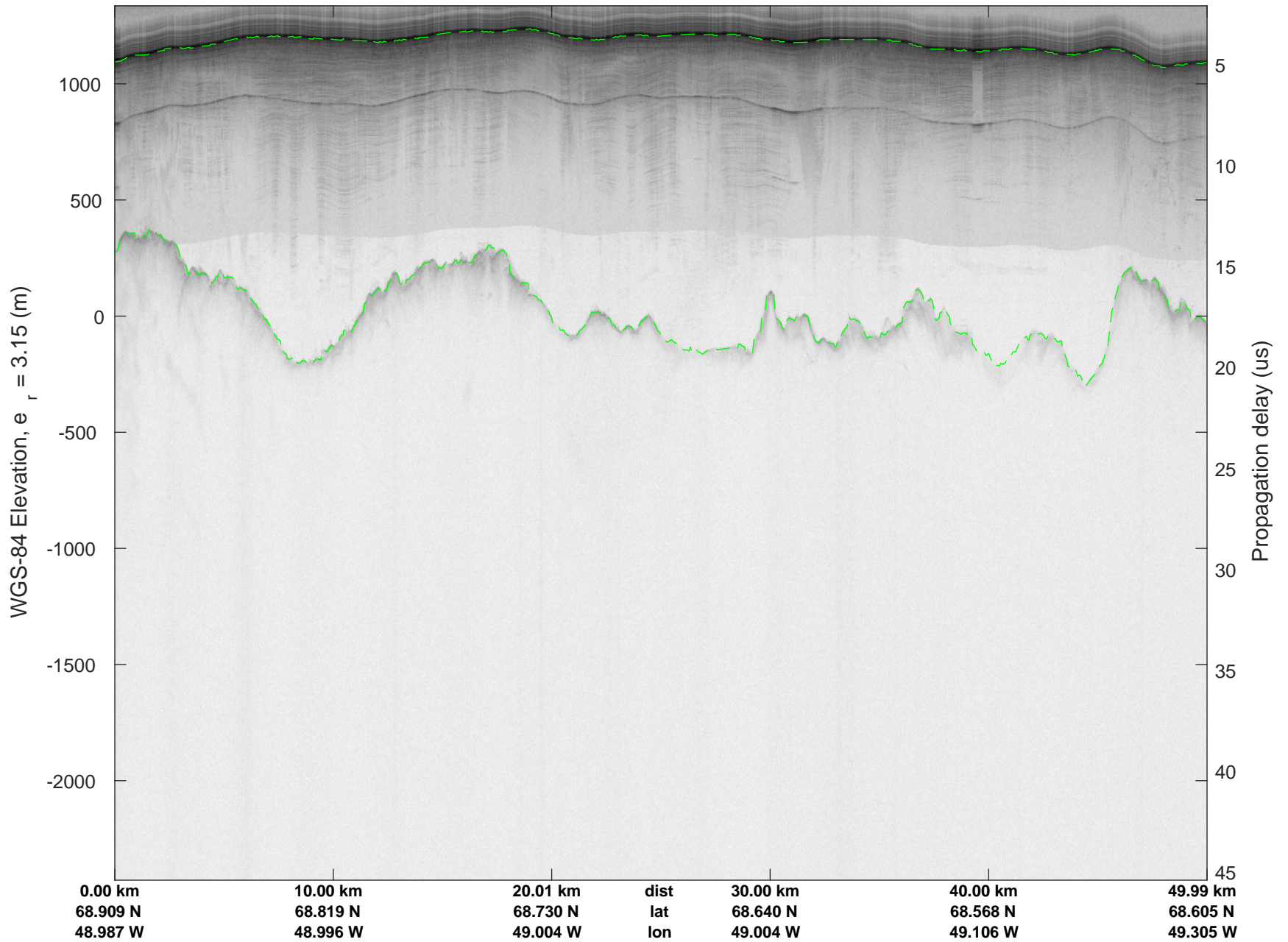
rds 2018_Greenland_P3: "Thomas-Jakobshavn 01" 20180430_01_014: 12:23:29.0 to 12:29:41.2 GPS




rds 2018_Greenland_P3: "Thomas-Jakobshavn 01" 20180430_01_015: 12:29:41.3 to 12:35:38.3 GPS



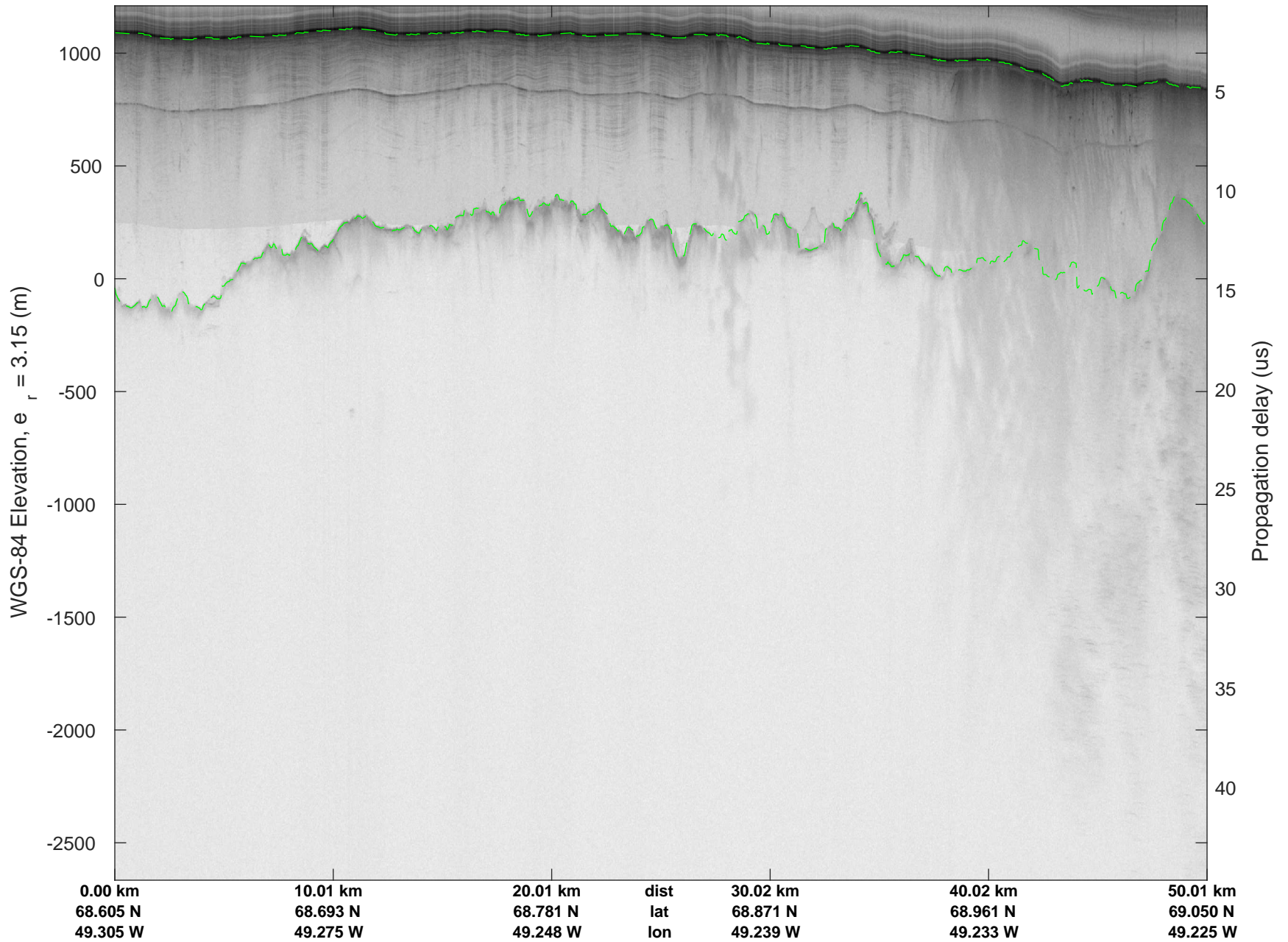
rds 2018_Greenland_P3: "Thomas-Jakobshavn 01" 20180430_01_015: 12:29:41.3 to 12:35:38.3 GPS




rds 2018_Greenland_P3: "Thomas-Jakobshavn 01" 20180430_01_016: 12:35:38.4 to 12:41:34.8 GPS




rds 2018_Greenland_P3: "Thomas-Jakobshavn 01" 20180430_01_016: 12:35:38.4 to 12:41:34.8 GPS



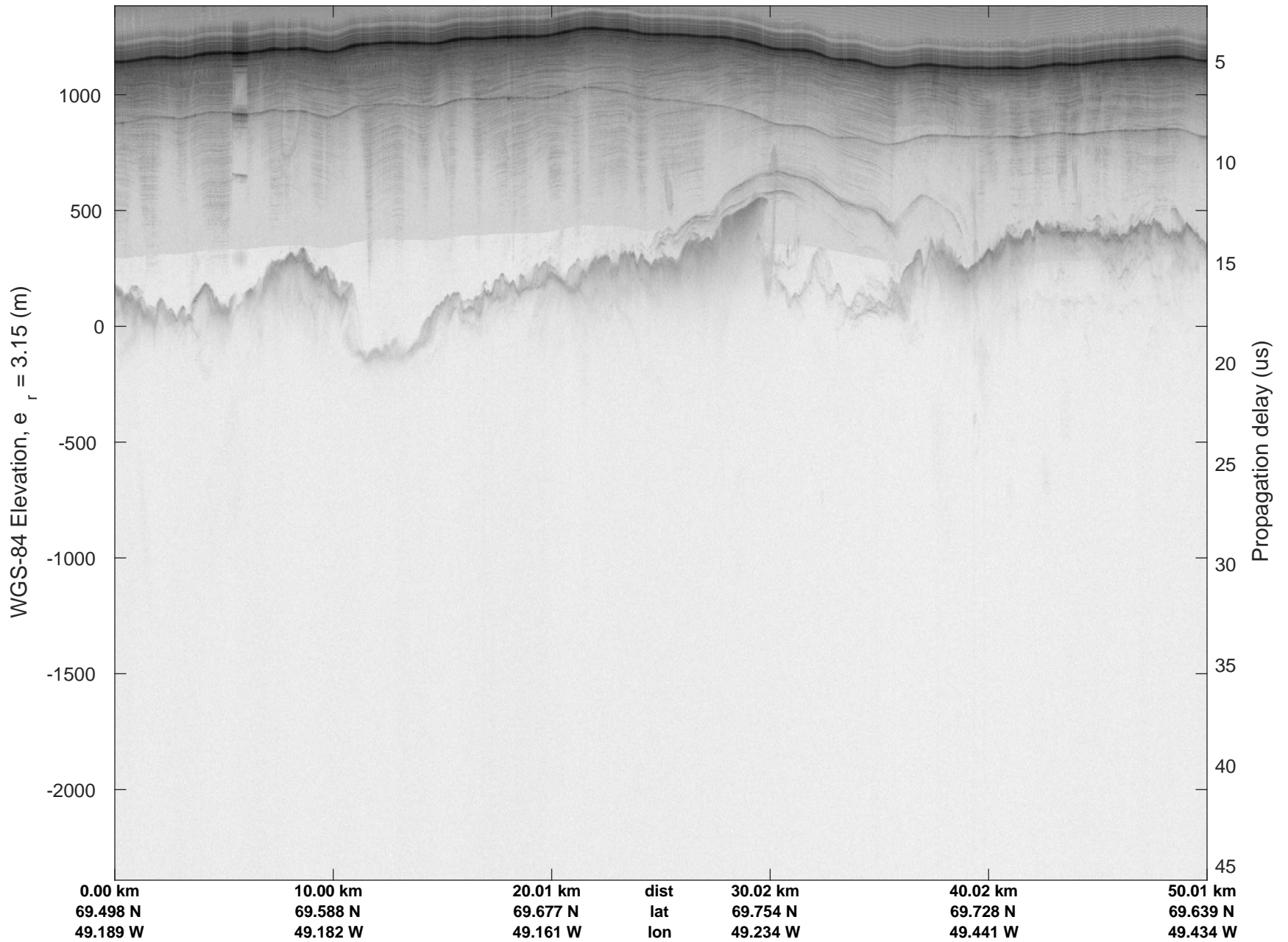
rds 2018_Greenland_P3: "Thomas-Jakobshavn 01" 20180430_01_017: 12:41:34.9 to 12:47:34.9 GPS



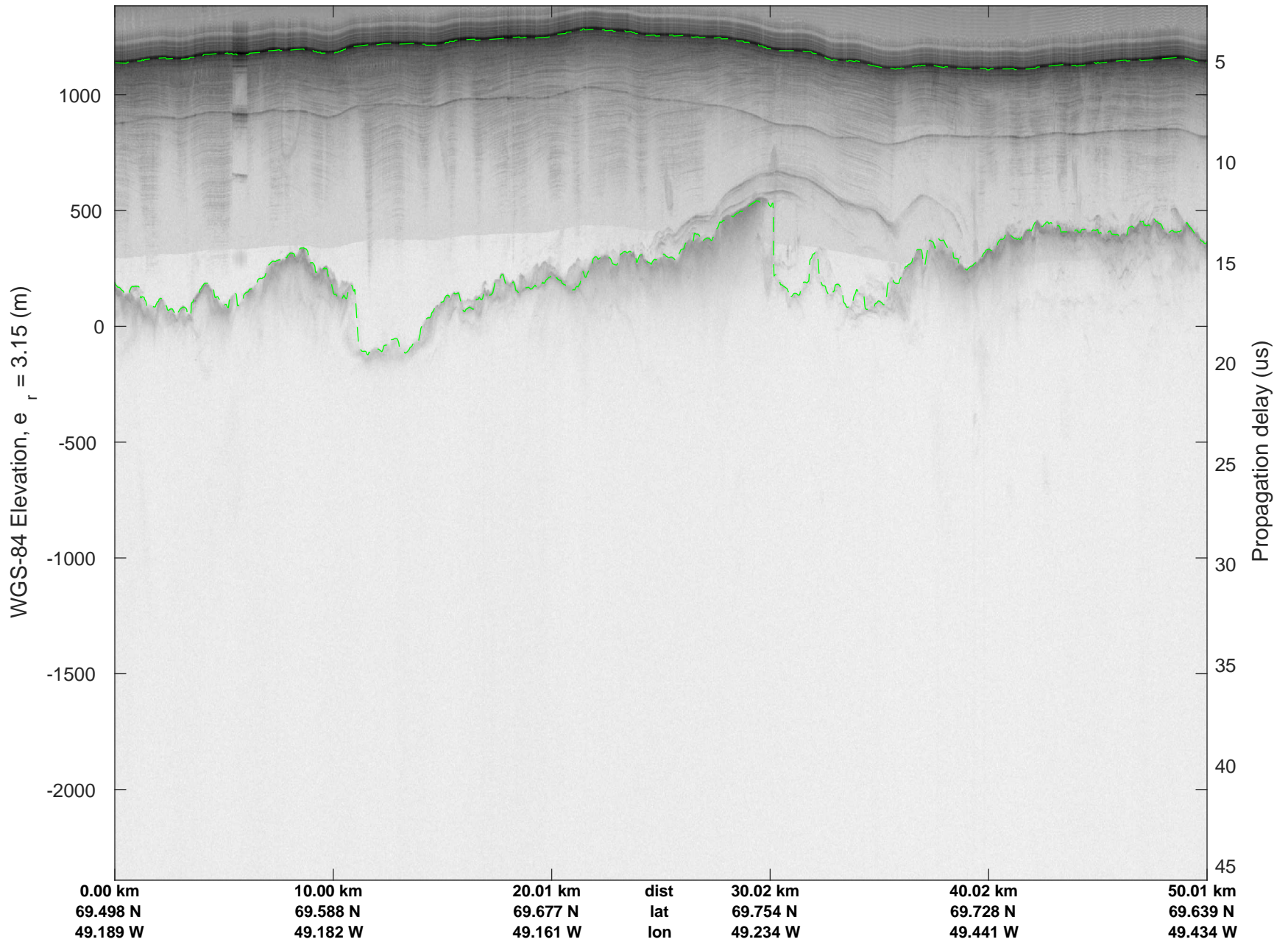
rds 2018_Greenland_P3: "Thomas-Jakobshavn 01" 20180430_01_017: 12:41:34.9 to 12:47:34.9 GPS




rds 2018_Greenland_P3: "Thomas-Jakobshavn 01" 20180430_01_018: 12:47:35.1 to 12:53:44.9 GPS




rds 2018_Greenland_P3: "Thomas-Jakobshavn 01" 20180430_01_018: 12:47:35.1 to 12:53:44.9 GPS




rds 2018_Greenland_P3: "Thomas-Jakobshavn 01" 20180430_01_019: 12:53:45.0 to 12:59:39.0 GPS




rds 2018_Greenland_P3: "Thomas-Jakobshavn 01" 20180430_01_019: 12:53:45.0 to 12:59:39.0 GPS




rds 2018_Greenland_P3: "Thomas-Jakobshavn 01" 20180430_01_020: 12:59:39.1 to 13:06:11.4 GPS



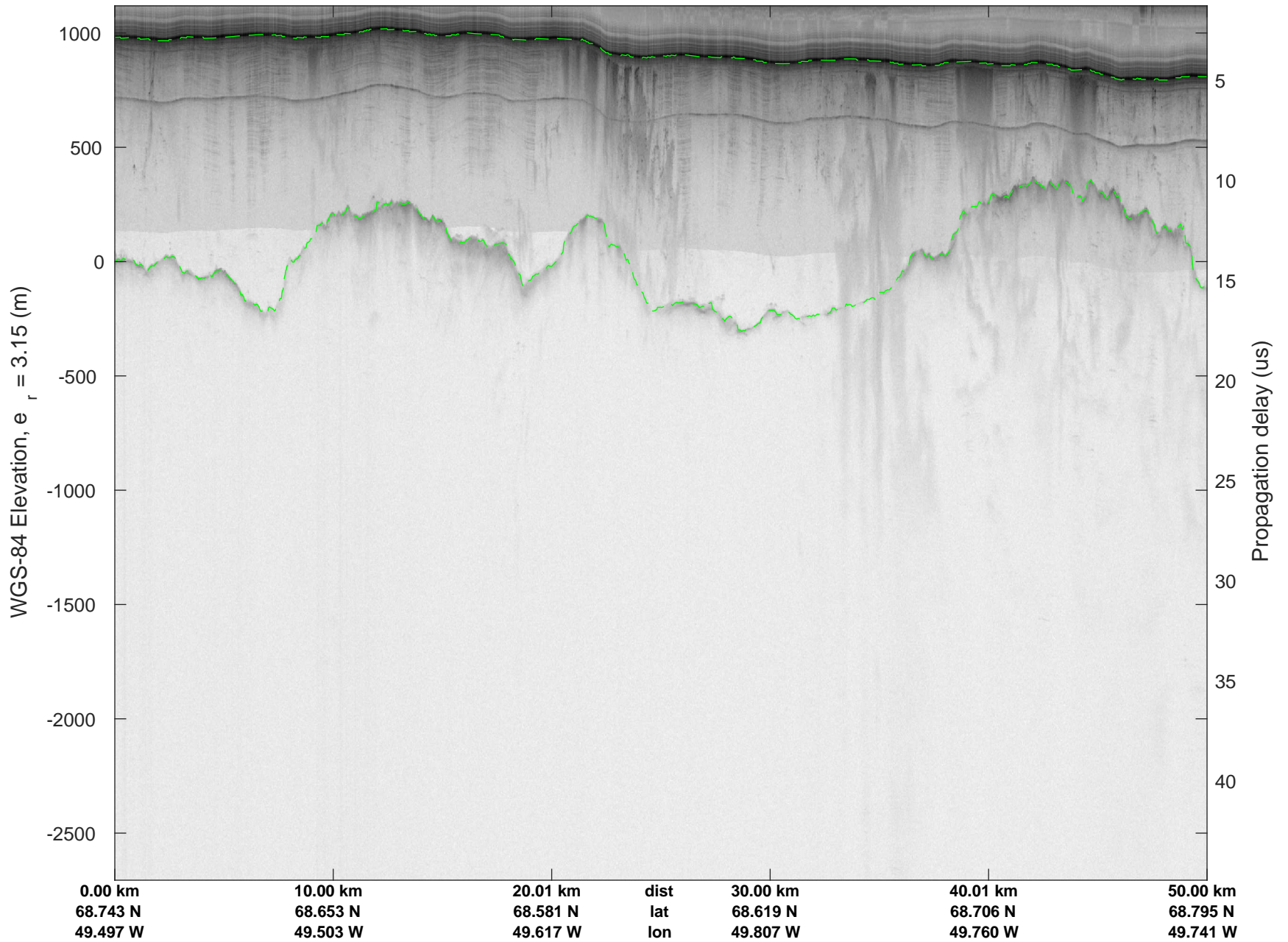
rds 2018_Greenland_P3: "Thomas-Jakobshavn 01" 20180430_01_020: 12:59:39.1 to 13:06:11.4 GPS




rds 2018_Greenland_P3: "Thomas-Jakobshavn 01" 20180430_01_021: 13:06:11.5 to 13:12:24.3 GPS




rds 2018_Greenland_P3: "Thomas-Jakobshavn 01" 20180430_01_021: 13:06:11.5 to 13:12:24.3 GPS




rds 2018_Greenland_P3: "Thomas-Jakobshavn 01" 20180430_01_022: 13:12:24.4 to 13:18:12.3 GPS



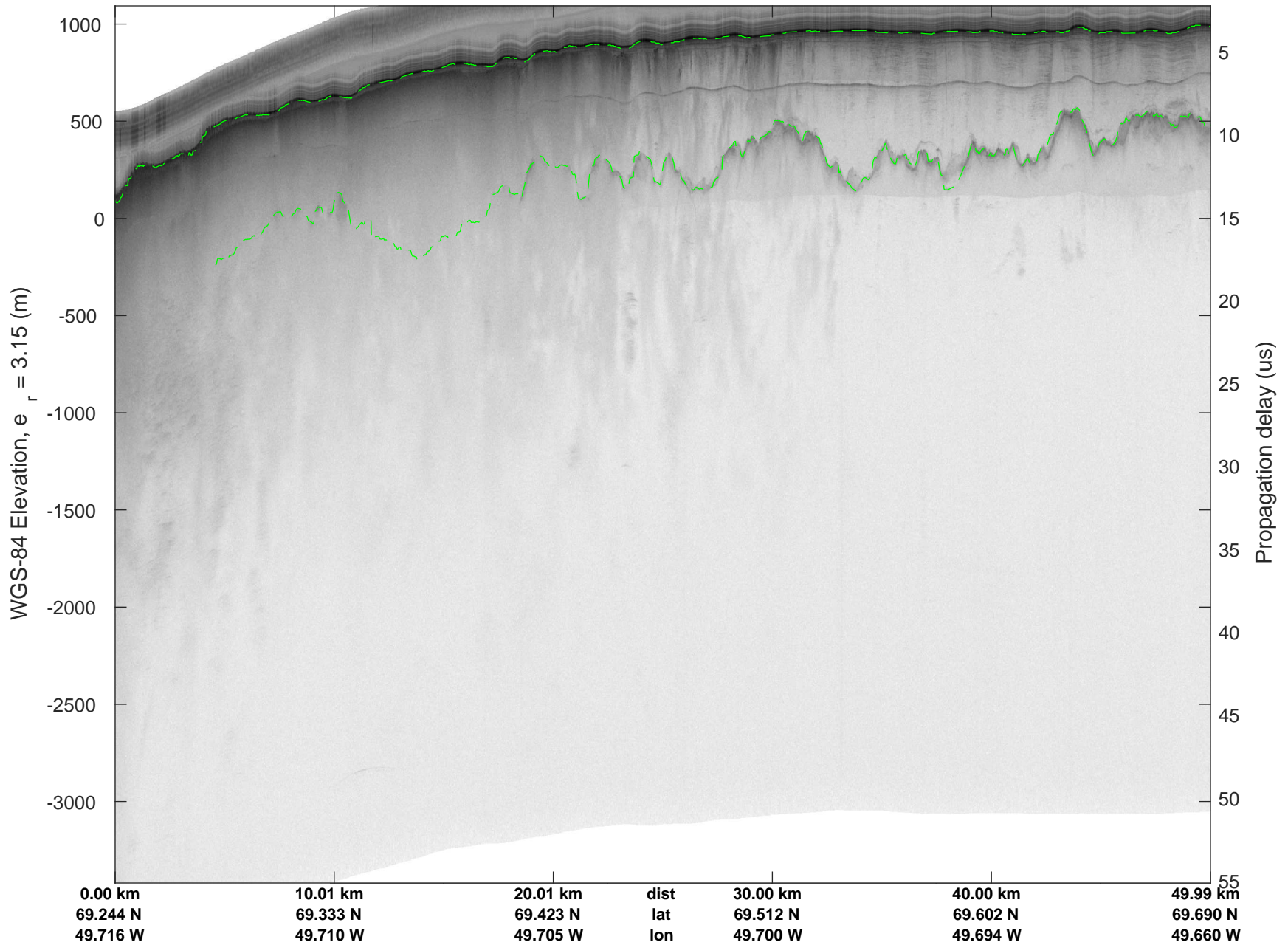
rds 2018_Greenland_P3: "Thomas-Jakobshavn 01" 20180430_01_022: 13:12:24.4 to 13:18:12.3 GPS




rds 2018_Greenland_P3: "Thomas-Jakobshavn 01" 20180430_01_023: 13:18:12.4 to 13:24:18.2 GPS




rds 2018_Greenland_P3: "Thomas-Jakobshavn 01" 20180430_01_023: 13:18:12.4 to 13:24:18.2 GPS




rds 2018_Greenland_P3: "Thomas-Jakobshavn 01" 20180430_01_024: 13:24:18.3 to 13:30:53.9 GPS




rds 2018_Greenland_P3: "Thomas-Jakobshavn 01" 20180430_01_024: 13:24:18.3 to 13:30:53.9 GPS




rds 2018_Greenland_P3: "Thomas-Jakobshavn 01" 20180430_01_025: 13:30:54.1 to 13:37:27.4 GPS




rds 2018_Greenland_P3: "Thomas-Jakobshavn 01" 20180430_01_025: 13:30:54.1 to 13:37:27.4 GPS




rds 2018_Greenland_P3: "Thomas-Jakobshavn 01" 20180430_01_026: 13:37:27.6 to 13:44:04.6 GPS




rds 2018_Greenland_P3: "Thomas-Jakobshavn 01" 20180430_01_026: 13:37:27.6 to 13:44:04.6 GPS




rds 2018_Greenland_P3: "Thomas-Jakobshavn 01" 20180430_01_027: 13:44:04.7 to 13:50:32.2 GPS




rds 2018_Greenland_P3: "Thomas-Jakobshavn 01" 20180430_01_027: 13:44:04.7 to 13:50:32.2 GPS




rds 2018_Greenland_P3: "Thomas-Jakobshavn 01" 20180430_01_028: 13:50:32.3 to 13:57:37.4 GPS




rds 2018_Greenland_P3: "Thomas-Jakobshavn 01" 20180430_01_028: 13:50:32.3 to 13:57:37.4 GPS




rds 2018_Greenland_P3: "Thomas-Jakobshavn 01" 20180430_01_029: 13:57:37.5 to 14:03:57.7 GPS




rds 2018_Greenland_P3: "Thomas-Jakobshavn 01" 20180430_01_029: 13:57:37.5 to 14:03:57.7 GPS




rds 2018_Greenland_P3: "Thomas-Jakobshavn 01" 20180430_01_030: 14:03:57.8 to 14:10:07.5 GPS



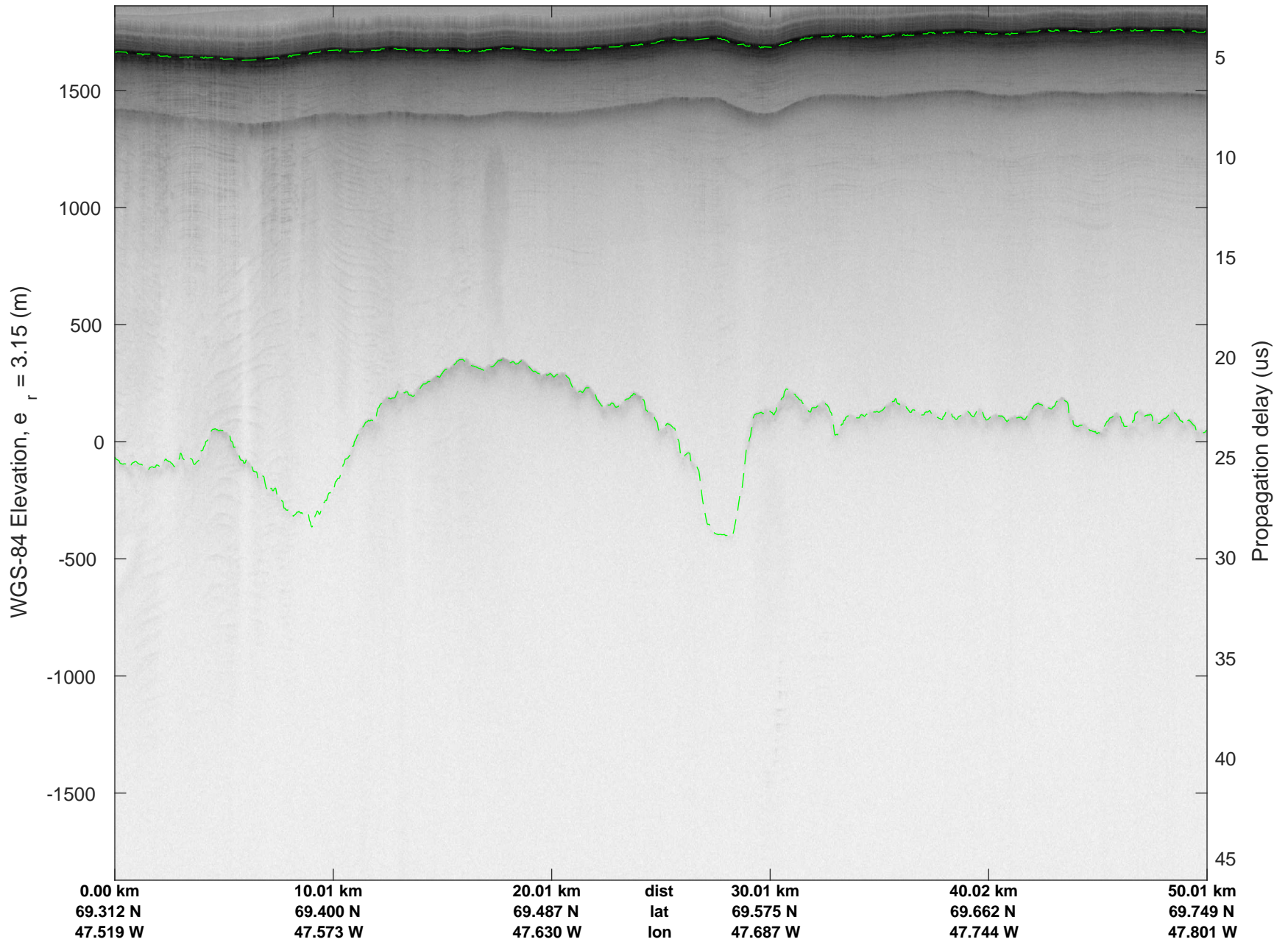
rds 2018_Greenland_P3: "Thomas-Jakobshavn 01" 20180430_01_030: 14:03:57.8 to 14:10:07.5 GPS



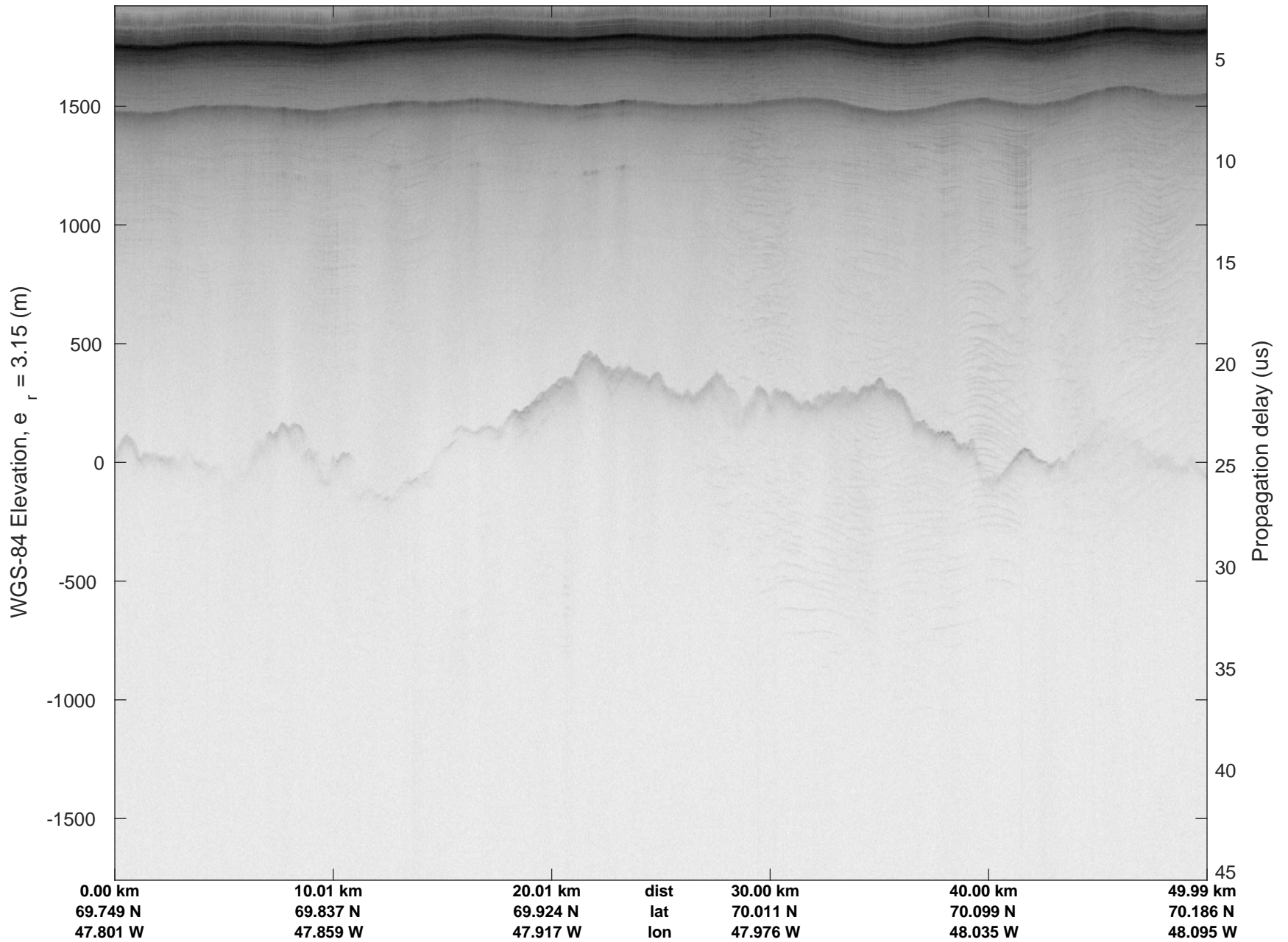
rds 2018_Greenland_P3: "Thomas-Jakobshavn 01" 20180430_01_031: 14:10:07.6 to 14:15:55.3 GPS



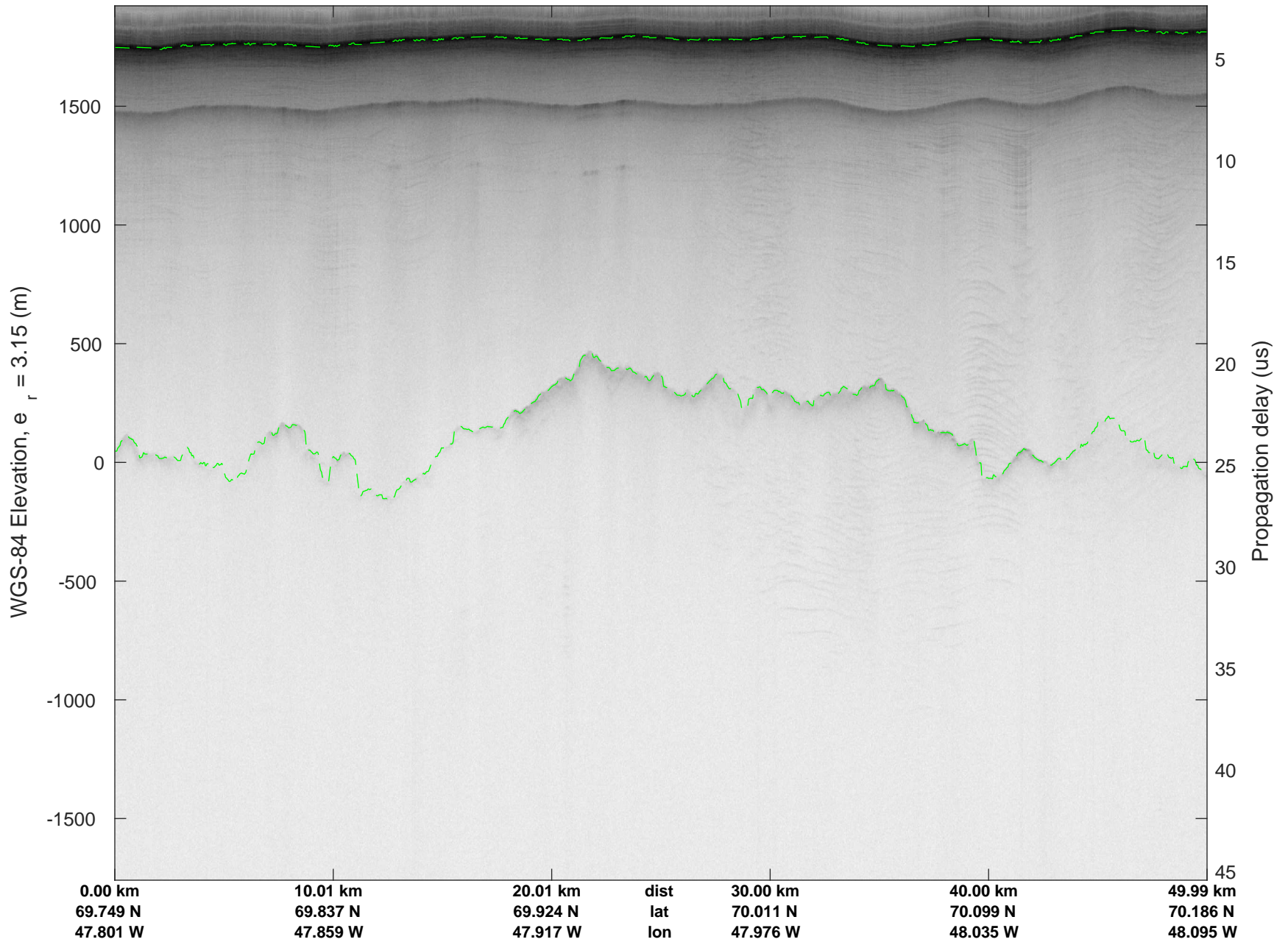
rds 2018_Greenland_P3: "Thomas-Jakobshavn 01" 20180430_01_031: 14:10:07.6 to 14:15:55.3 GPS



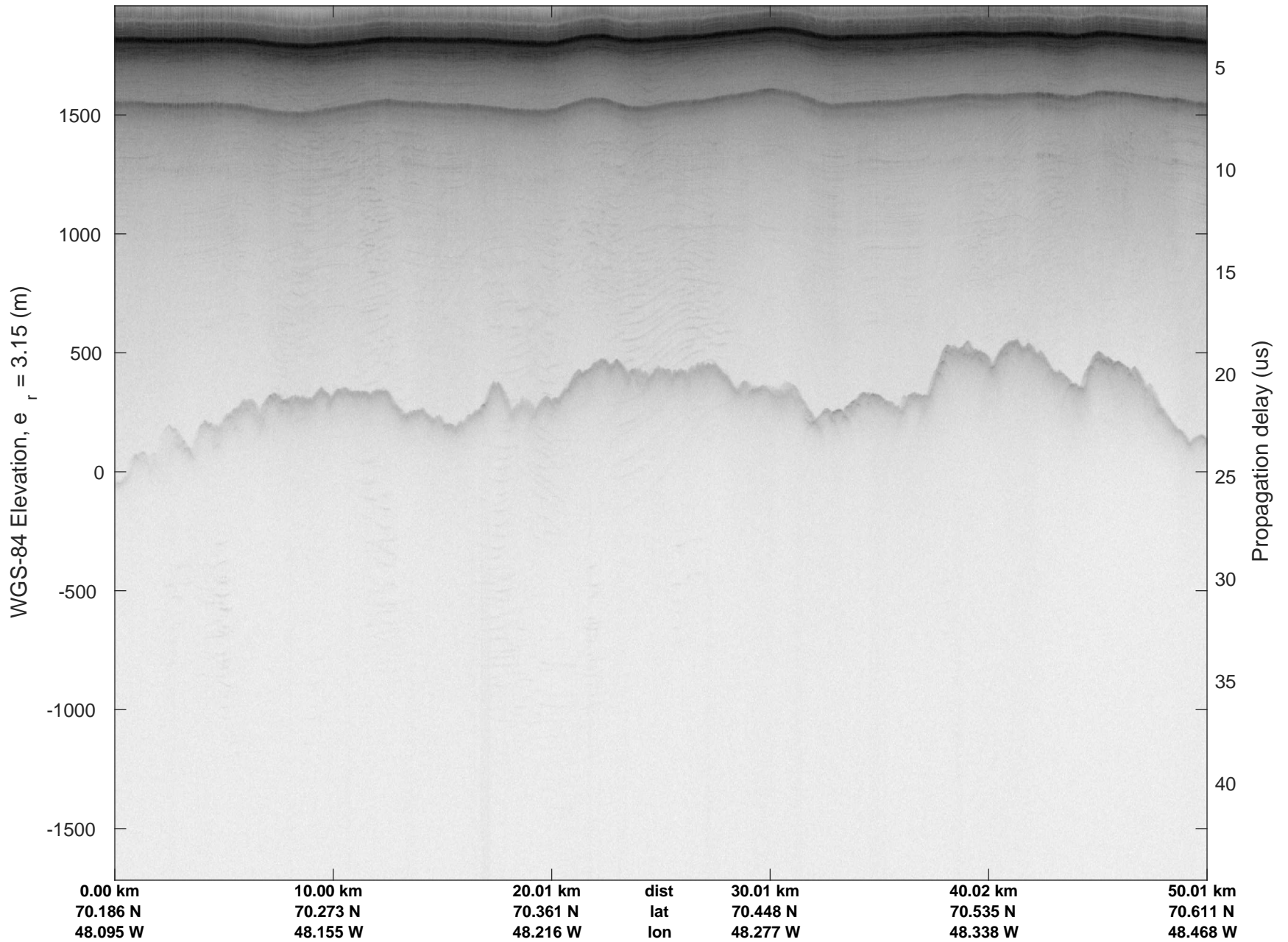
rds 2018_Greenland_P3: "Thomas-Jakobshavn 01" 20180430_01_032: 14:15:55.4 to 14:21:51.0 GPS



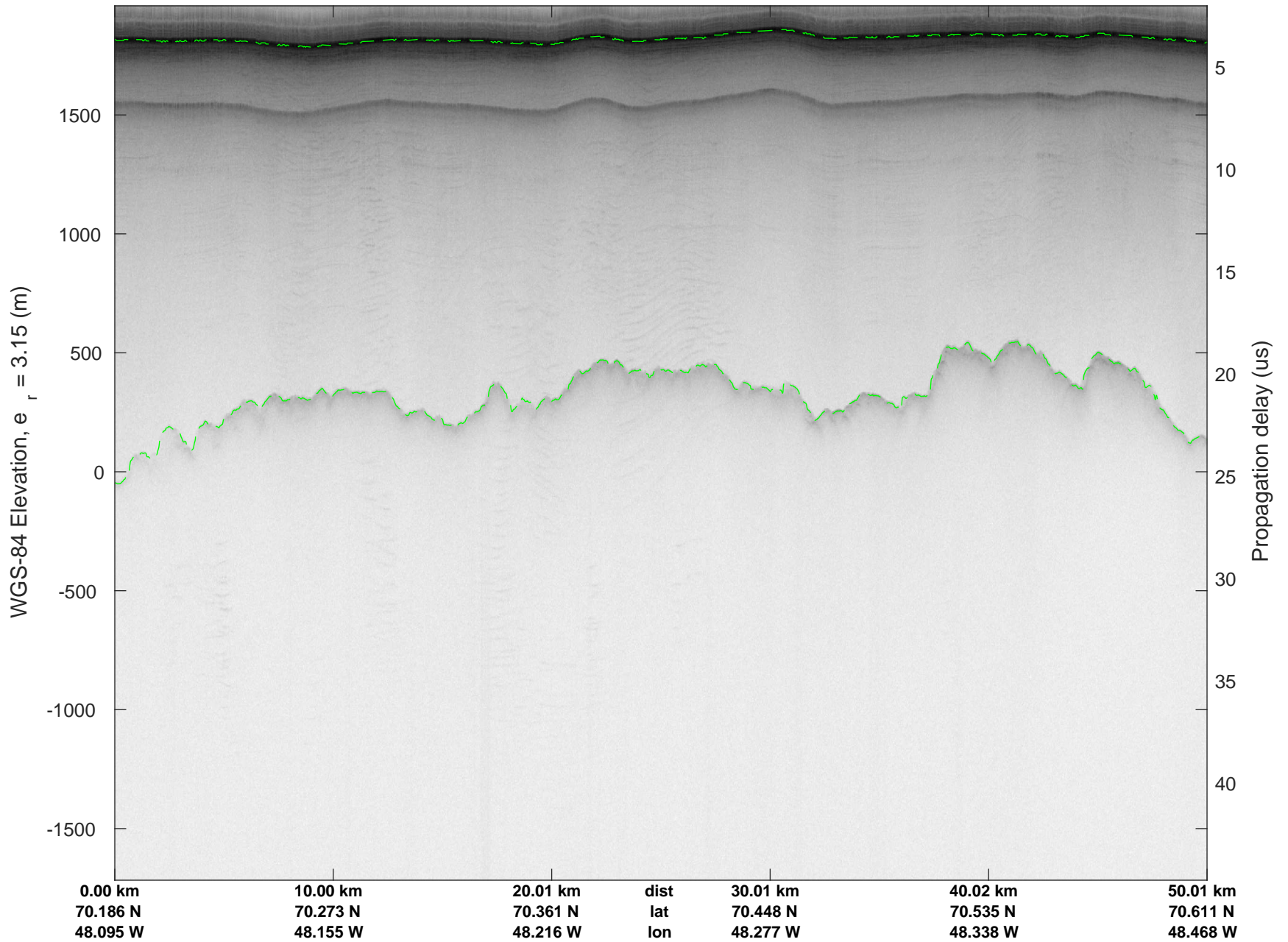
rds 2018_Greenland_P3: "Thomas-Jakobshavn 01" 20180430_01_032: 14:15:55.4 to 14:21:51.0 GPS




rds 2018_Greenland_P3: "Thomas-Jakobshavn 01" 20180430_01_033: 14:21:51.1 to 14:27:49.0 GPS



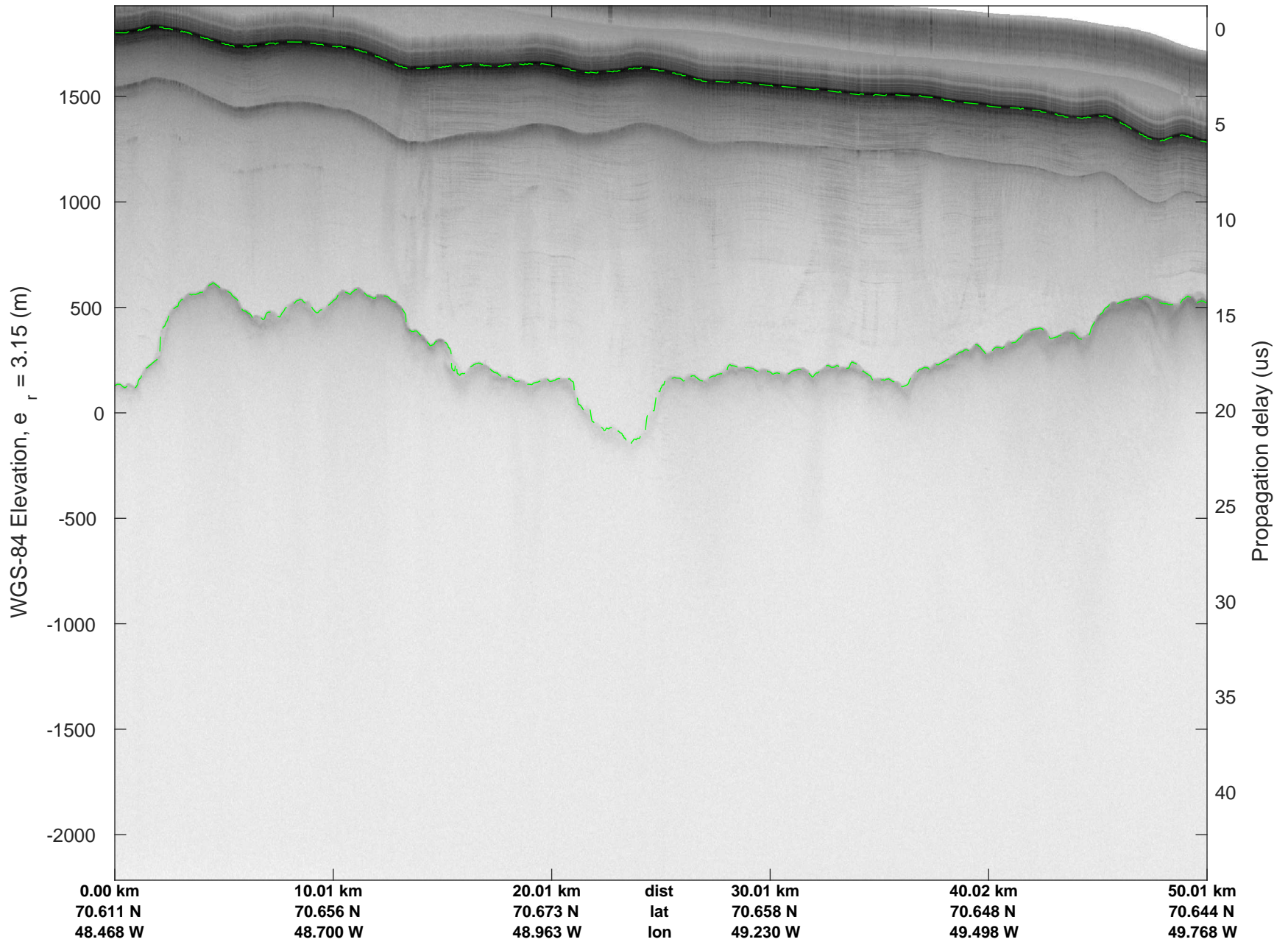
rds 2018_Greenland_P3: "Thomas-Jakobshavn 01" 20180430_01_033: 14:21:51.1 to 14:27:49.0 GPS




rds 2018_Greenland_P3: "Thomas-Jakobshavn 01" 20180430_01_034: 14:27:49.1 to 14:33:38.1 GPS




rds 2018_Greenland_P3: "Thomas-Jakobshavn 01" 20180430_01_034: 14:27:49.1 to 14:33:38.1 GPS




rds 2018_Greenland_P3: "Thomas-Jakobshavn 01" 20180430_01_035: 14:33:38.2 to 14:40:44.8 GPS




rds 2018_Greenland_P3: "Thomas-Jakobshavn 01" 20180430_01_035: 14:33:38.2 to 14:40:44.8 GPS




rds 2018_Greenland_P3: "Thomas-Jakobshavn 01" 20180430_01_036: 14:40:44.9 to 14:48:01.9 GPS




rds 2018_Greenland_P3: "Thomas-Jakobshavn 01" 20180430_01_036: 14:40:44.9 to 14:48:01.9 GPS




rds 2018_Greenland_P3: "Thomas-Jakobshavn 01" 20180430_01_037: 14:48:02.0 to 14:55:25.7 GPS




rds 2018_Greenland_P3: "Thomas-Jakobshavn 01" 20180430_01_037: 14:48:02.0 to 14:55:25.7 GPS




rds 2018_Greenland_P3: "Thomas-Jakobshavn 01" 20180430_01_038: 14:55:25.8 to 15:02:08.2 GPS




rds 2018_Greenland_P3: "Thomas-Jakobshavn 01" 20180430_01_038: 14:55:25.8 to 15:02:08.2 GPS



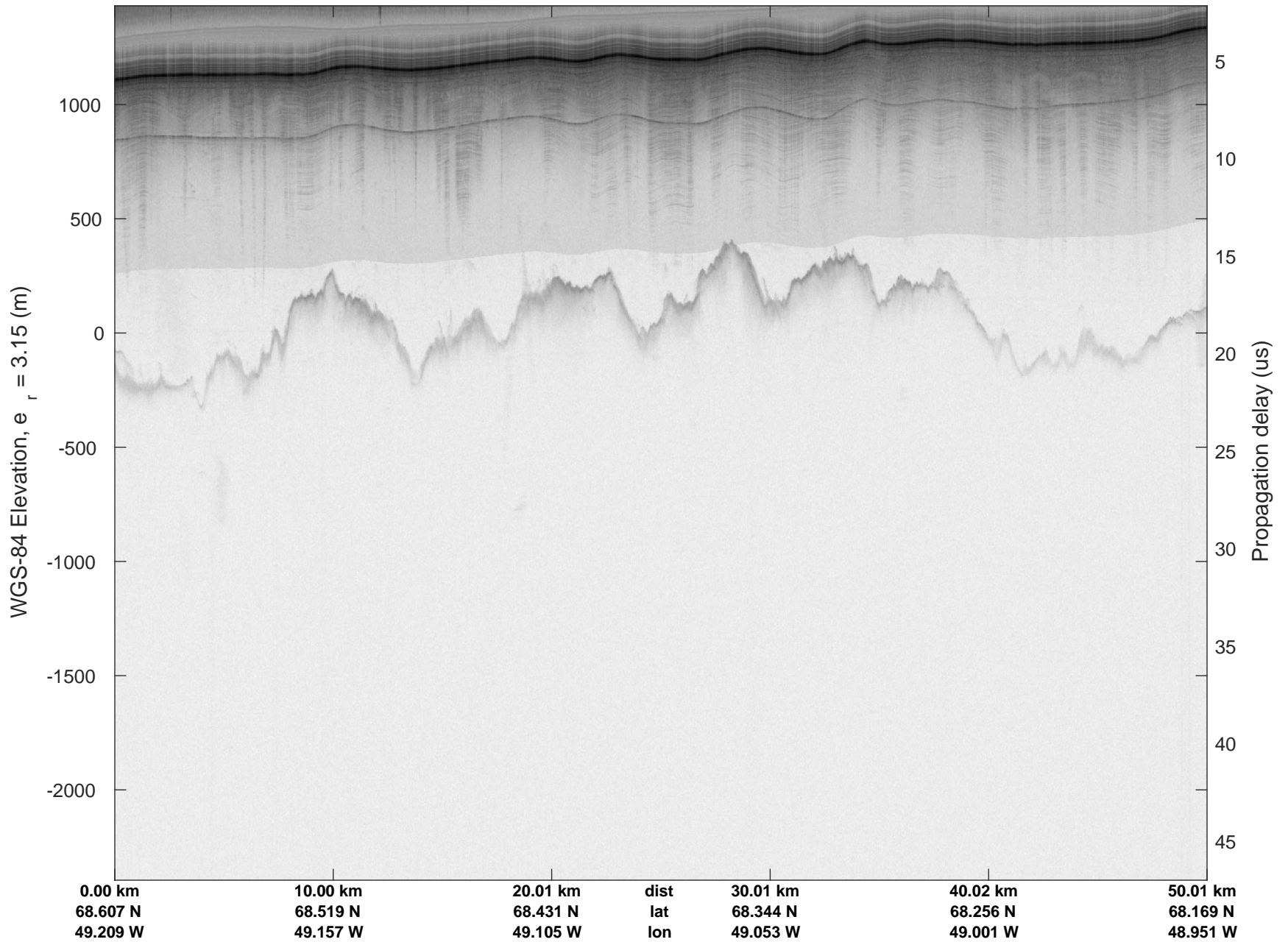
rds 2018_Greenland_P3: "Thomas-Jakobshavn 01" 20180430_01_039: 15:02:08.4 to 15:09:09.4 GPS



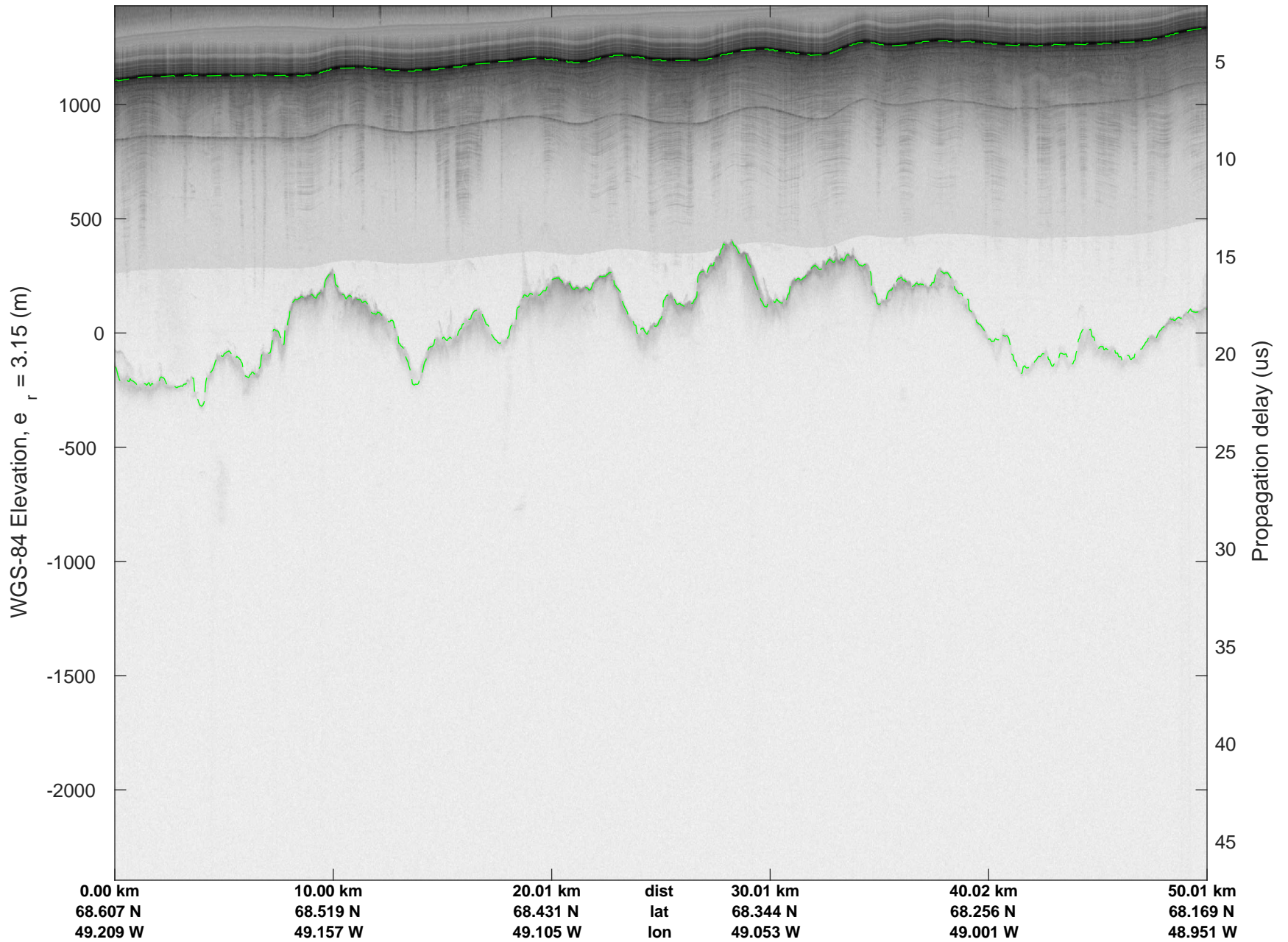
rds 2018_Greenland_P3: "Thomas-Jakobshavn 01" 20180430_01_039: 15:02:08.4 to 15:09:09.4 GPS



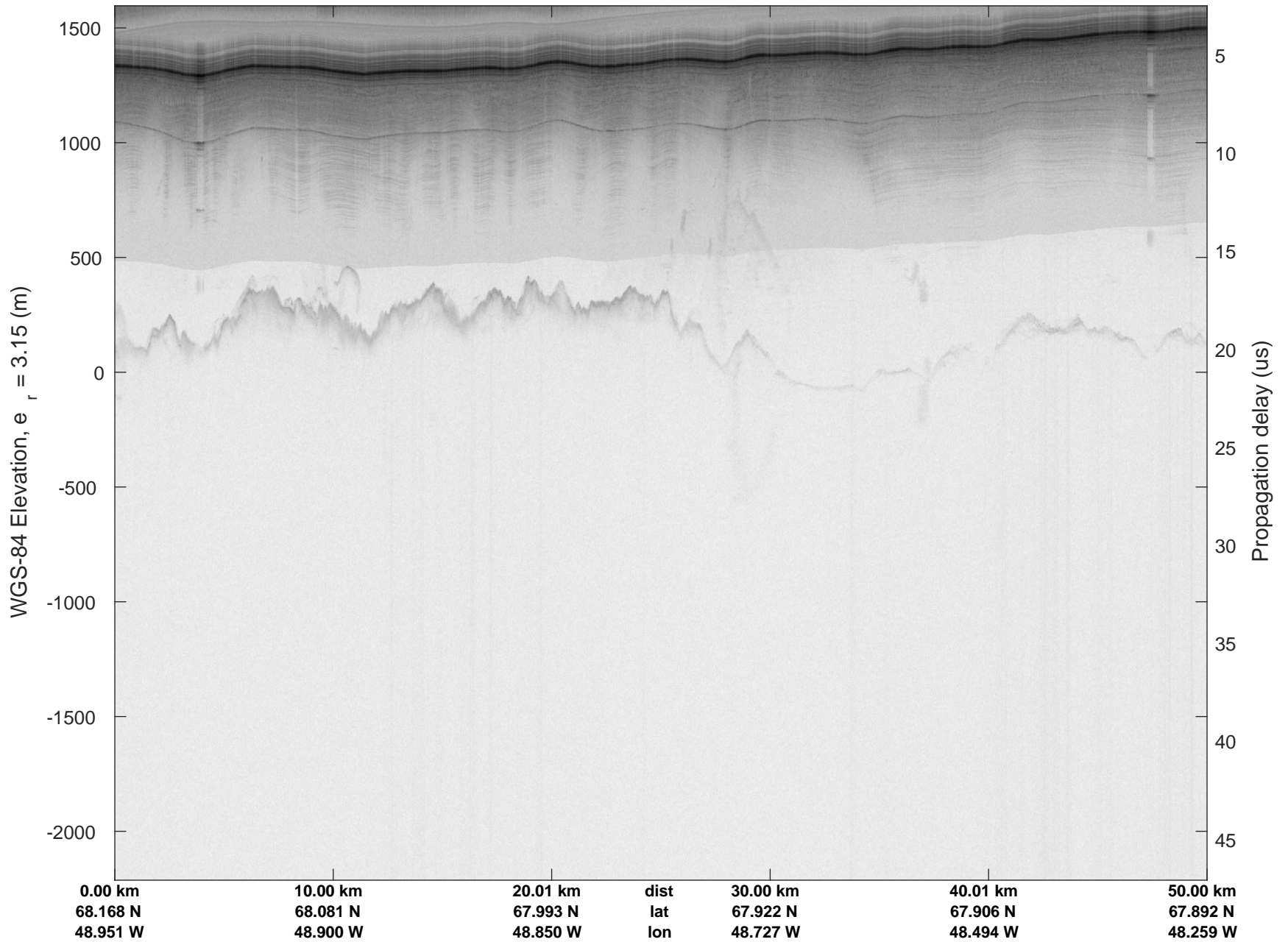
rds 2018_Greenland_P3: "Thomas-Jakobshavn 01" 20180430_01_040: 15:09:09.5 to 15:15:46.3 GPS



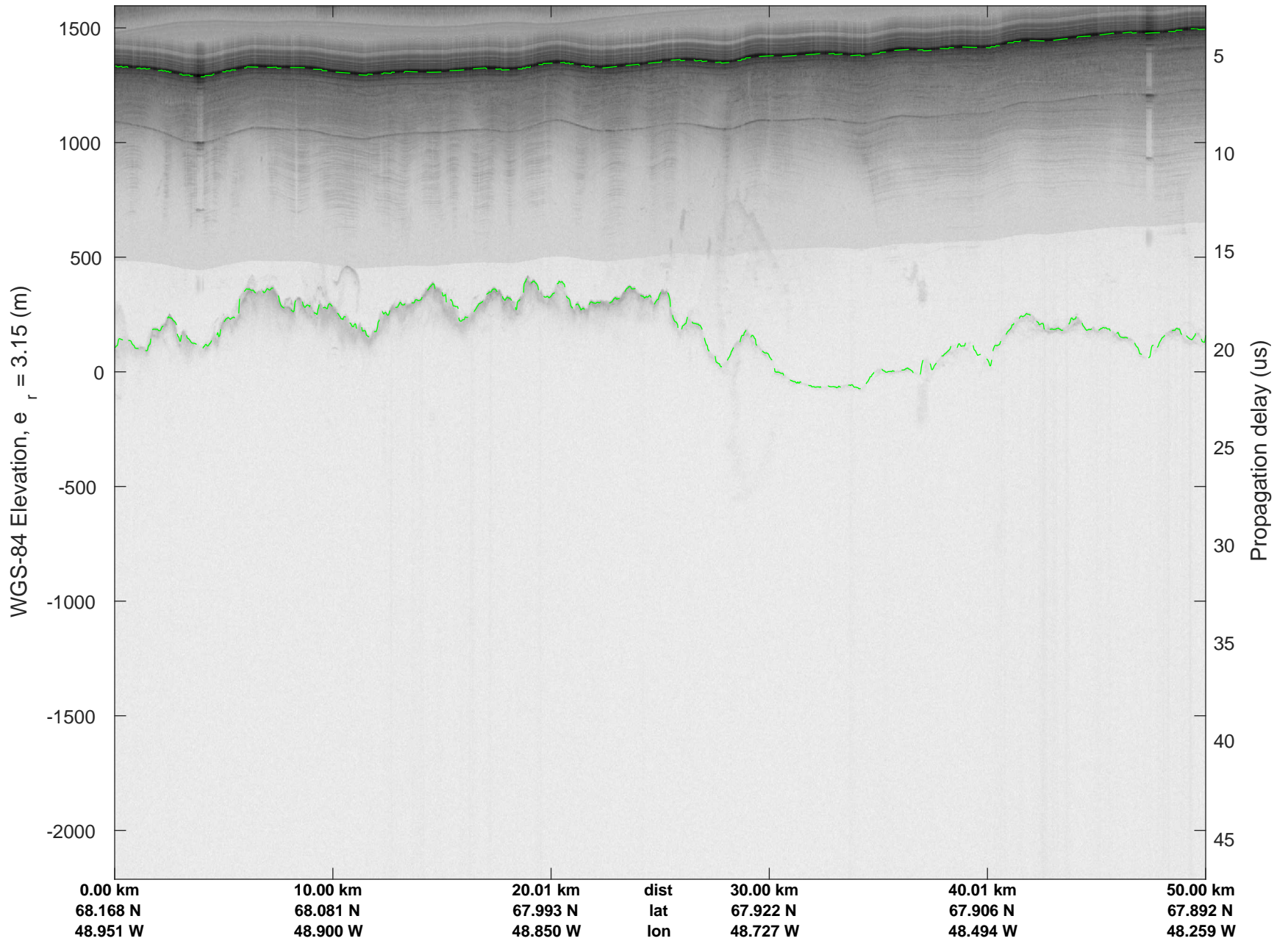
rds 2018_Greenland_P3: "Thomas-Jakobshavn 01" 20180430_01_040: 15:09:09.5 to 15:15:46.3 GPS




rds 2018_Greenland_P3: "Thomas-Jakobshavn 01" 20180430_01_041: 15:15:46.4 to 15:22:09.5 GPS



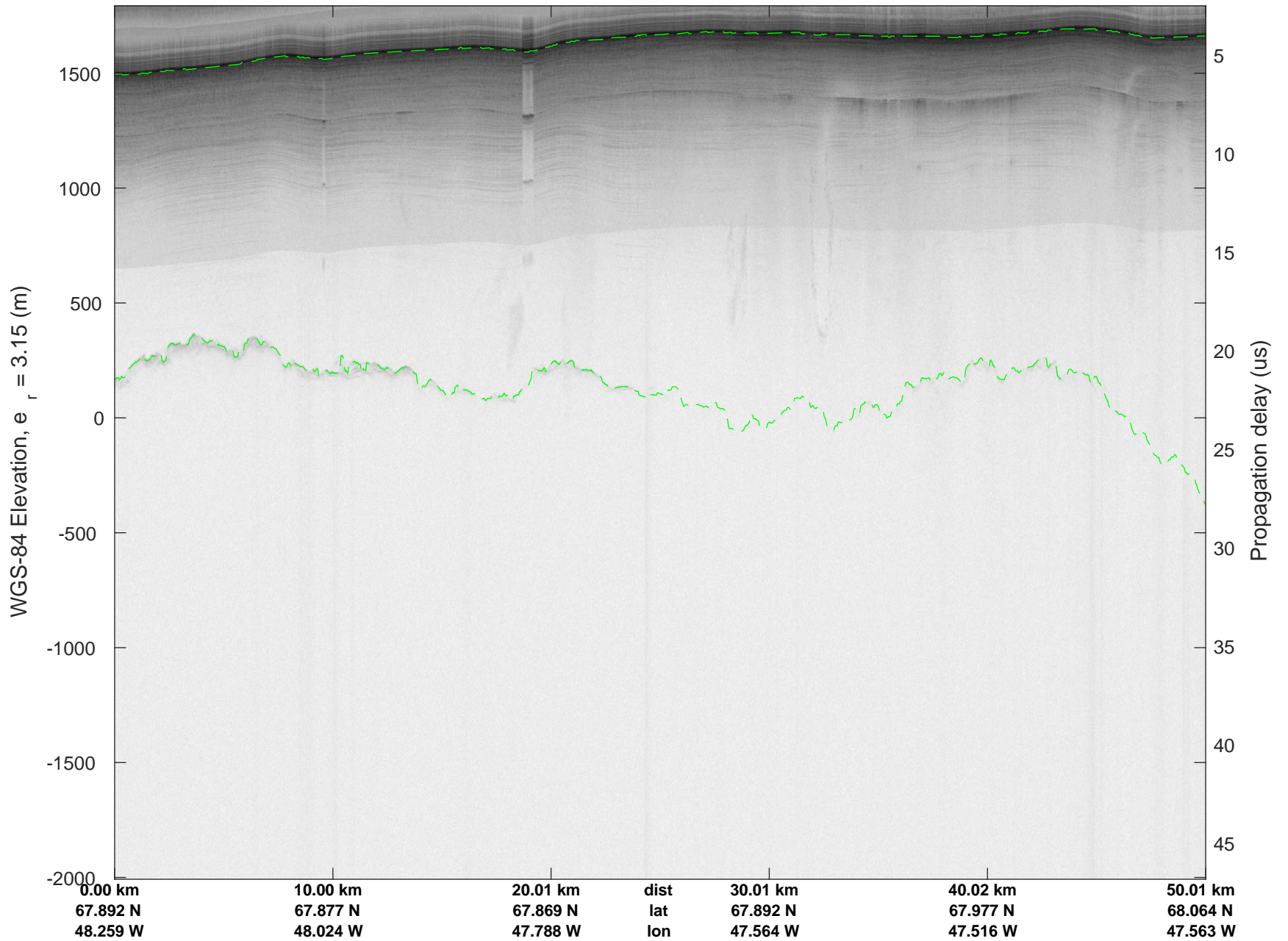
rds 2018_Greenland_P3: "Thomas-Jakobshavn 01" 20180430_01_041: 15:15:46.4 to 15:22:09.5 GPS



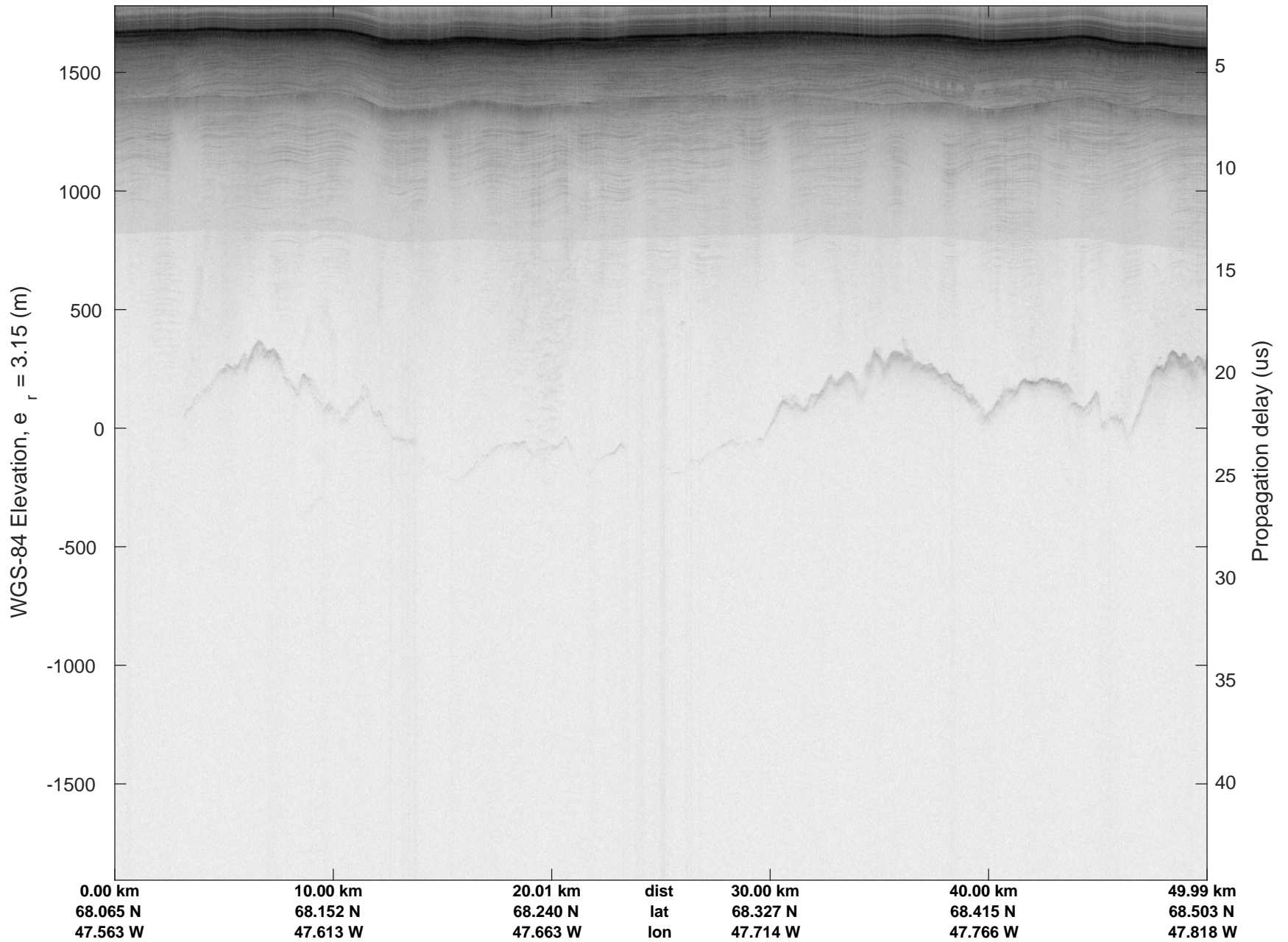
rds 2018_Greenland_P3: "Thomas-Jakobshavn 01" 20180430_01_042: 15:22:09.6 to 15:28:18.7 GPS



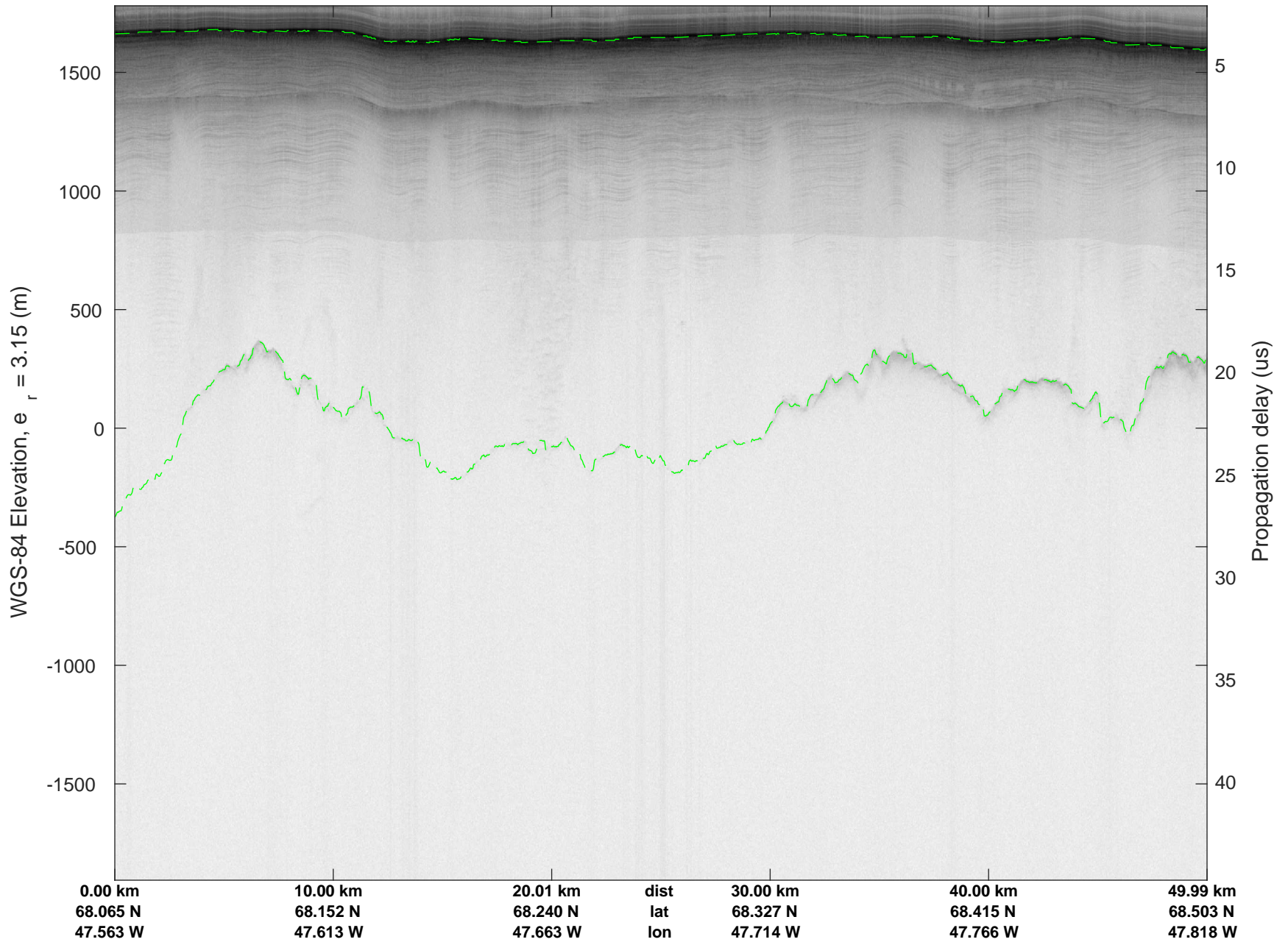
rds 2018_Greenland_P3: "Thomas-Jakobshavn 01" 20180430_01_042: 15:22:09.6 to 15:28:18.7 GPS



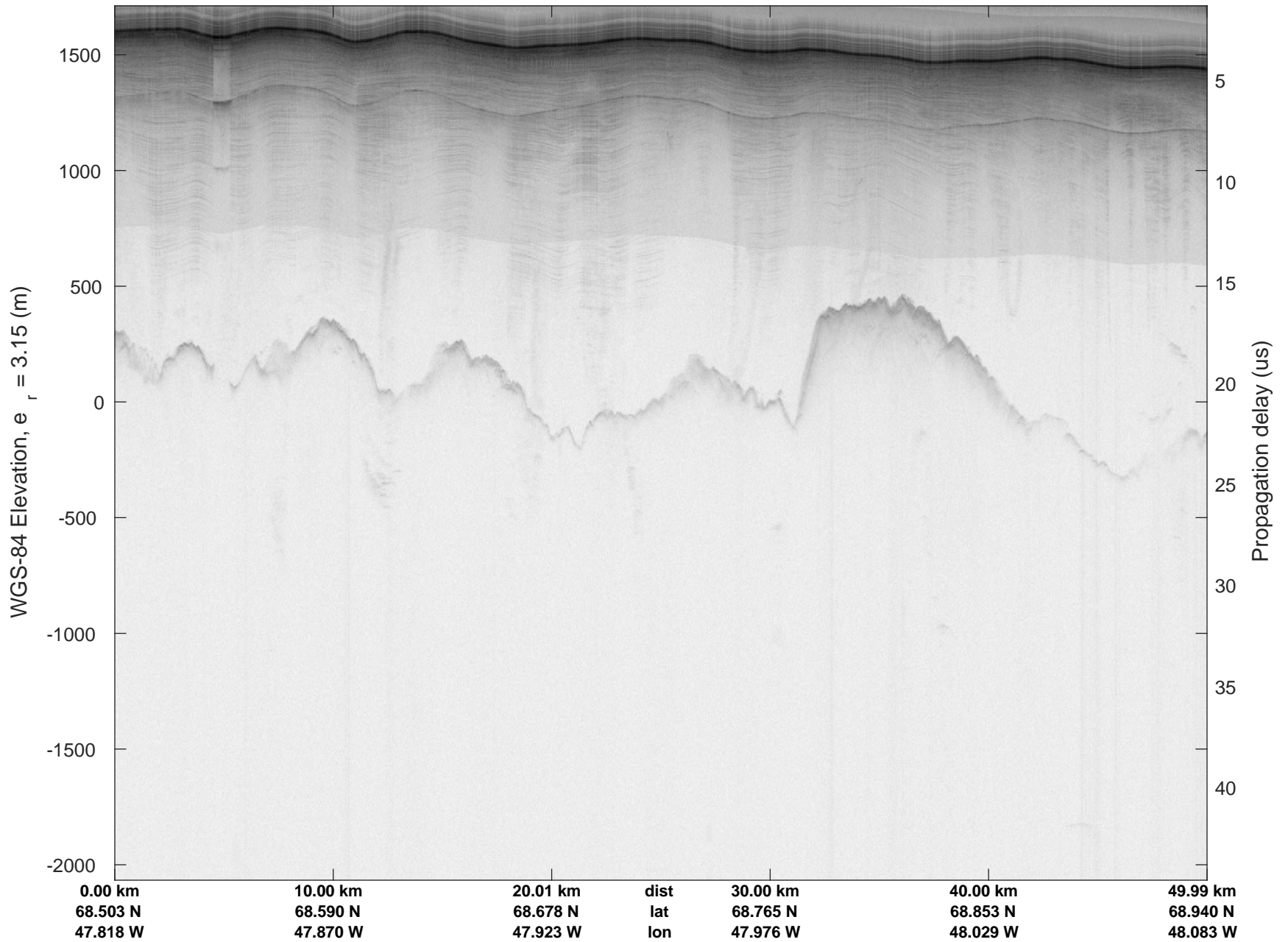
rds 2018_Greenland_P3: "Thomas-Jakobshavn 01" 20180430_01_043: 15:28:18.8 to 15:34:05.4 GPS



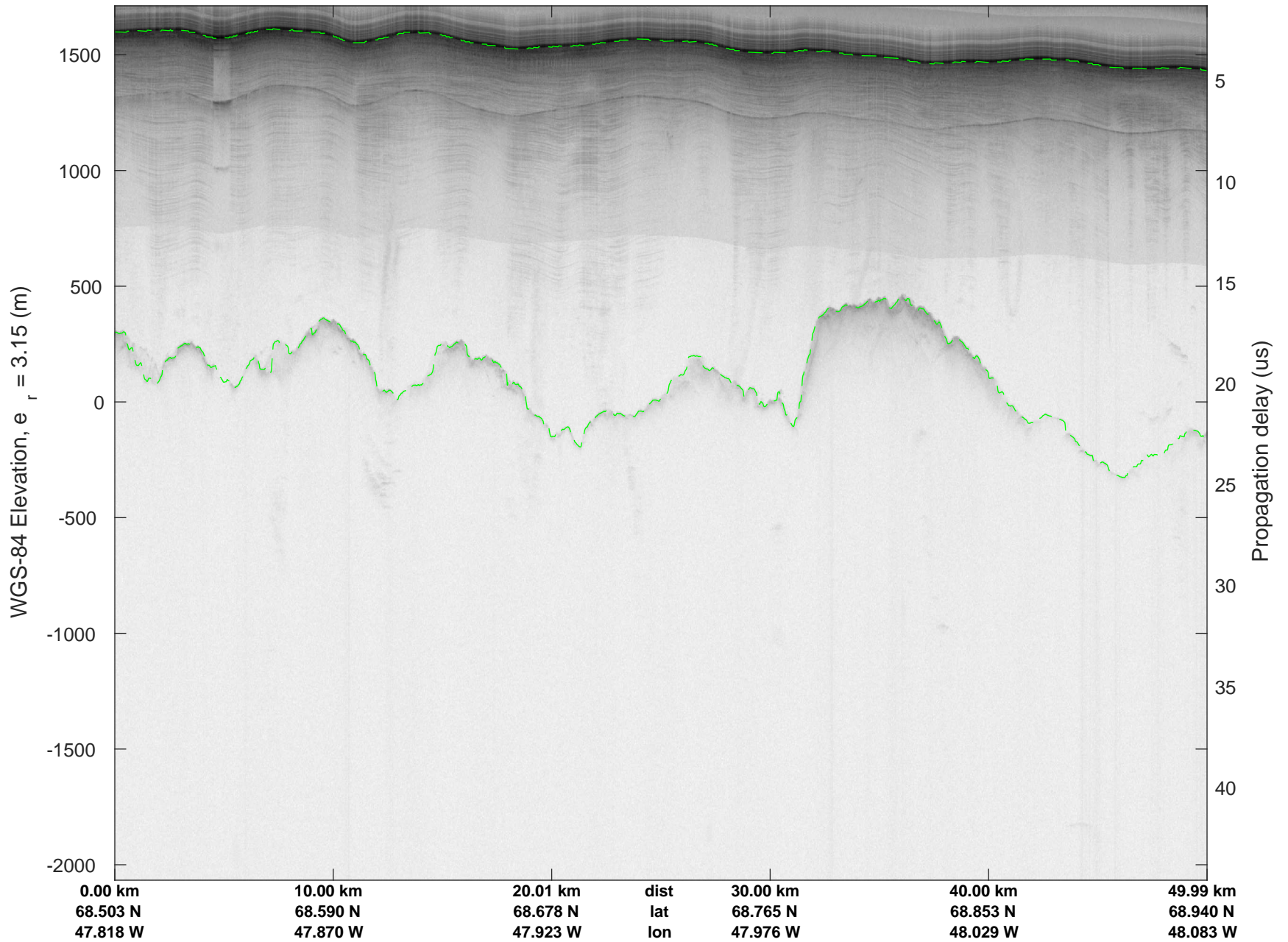
rds 2018_Greenland_P3: "Thomas-Jakobshavn 01" 20180430_01_043: 15:28:18.8 to 15:34:05.4 GPS



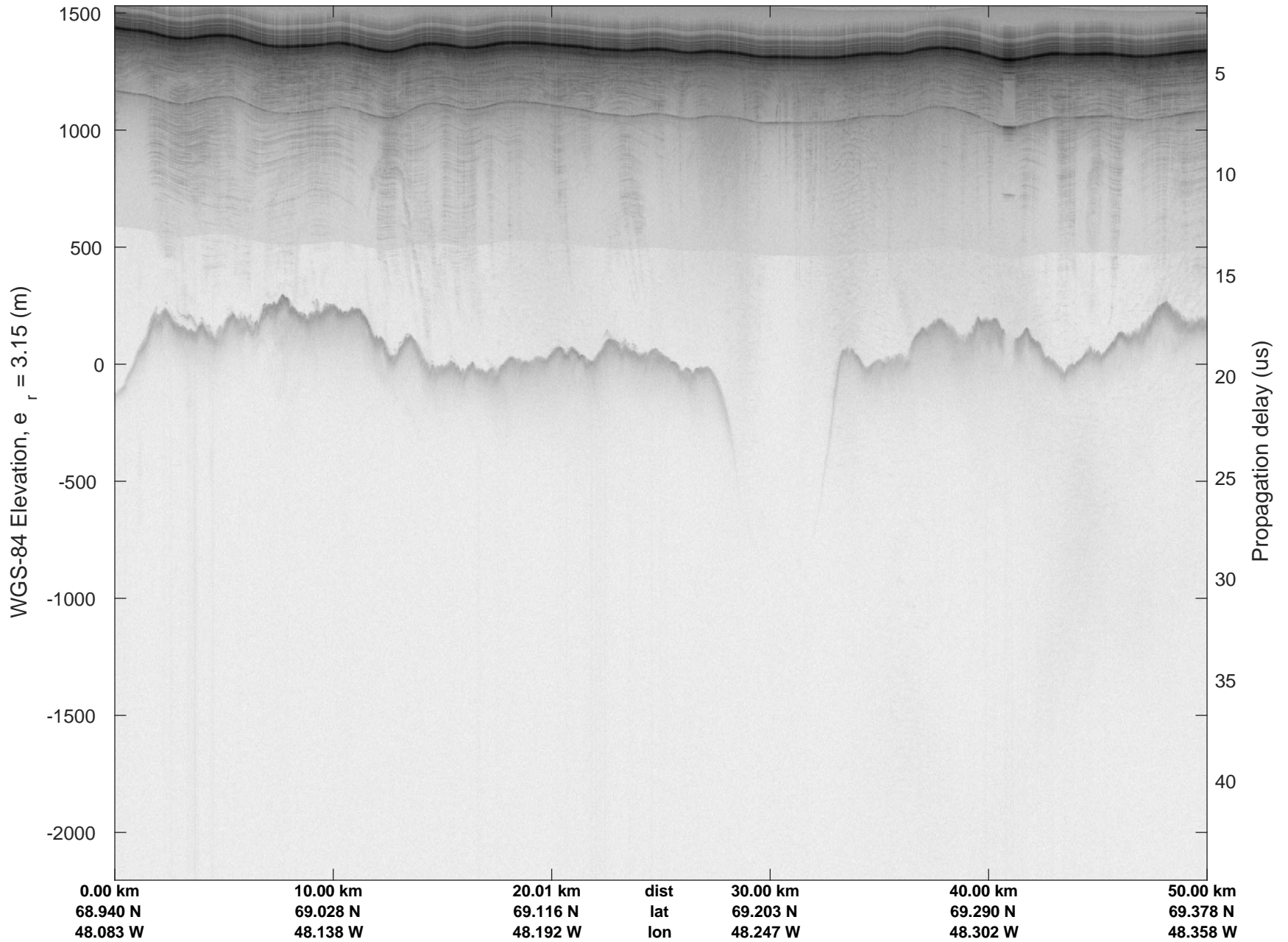
rds 2018_Greenland_P3: "Thomas-Jakobshavn 01" 20180430_01_044: 15:34:05.5 to 15:39:41.1 GPS



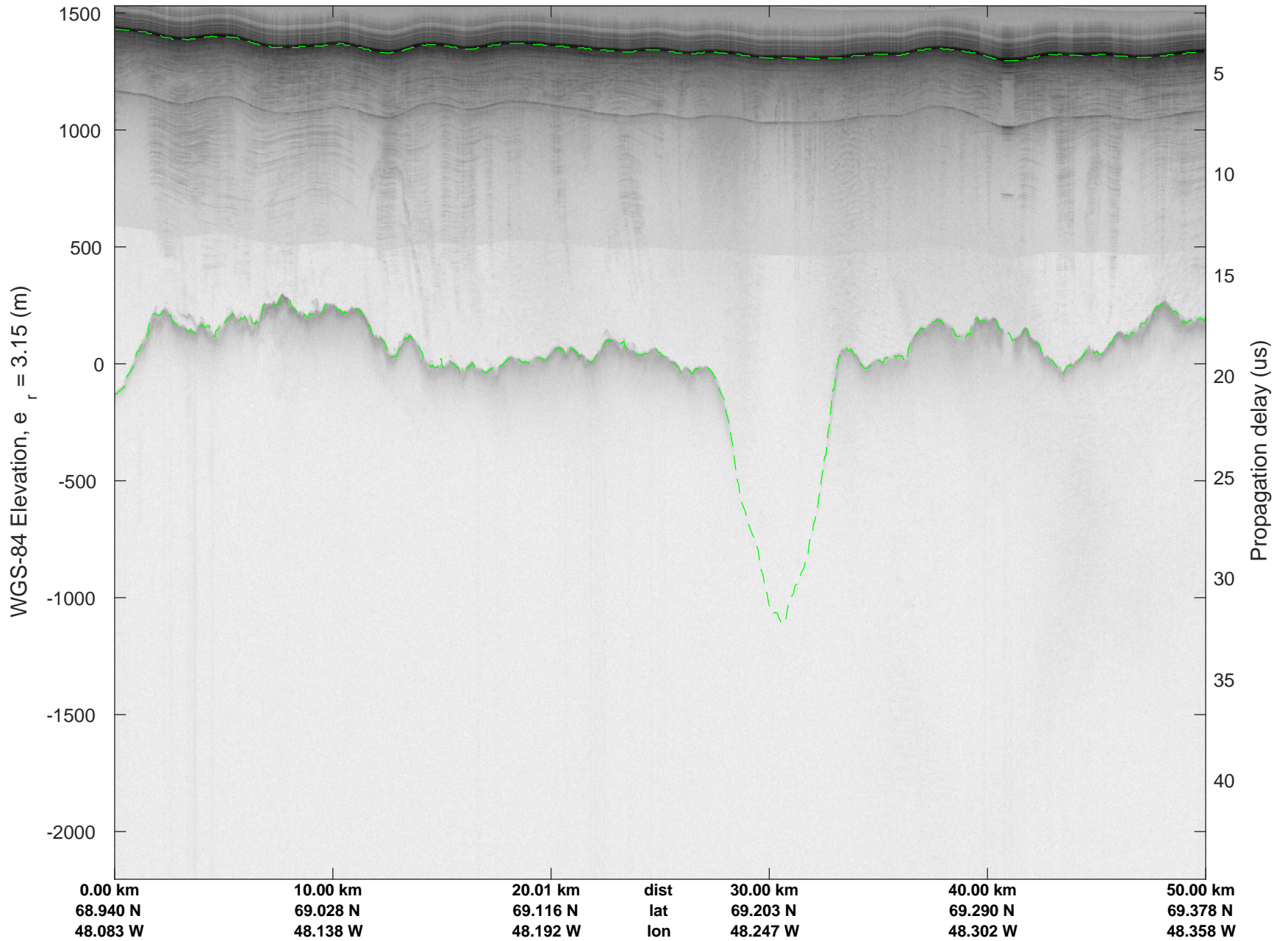
rds 2018_Greenland_P3: "Thomas-Jakobshavn 01" 20180430_01_044: 15:34:05.5 to 15:39:41.1 GPS



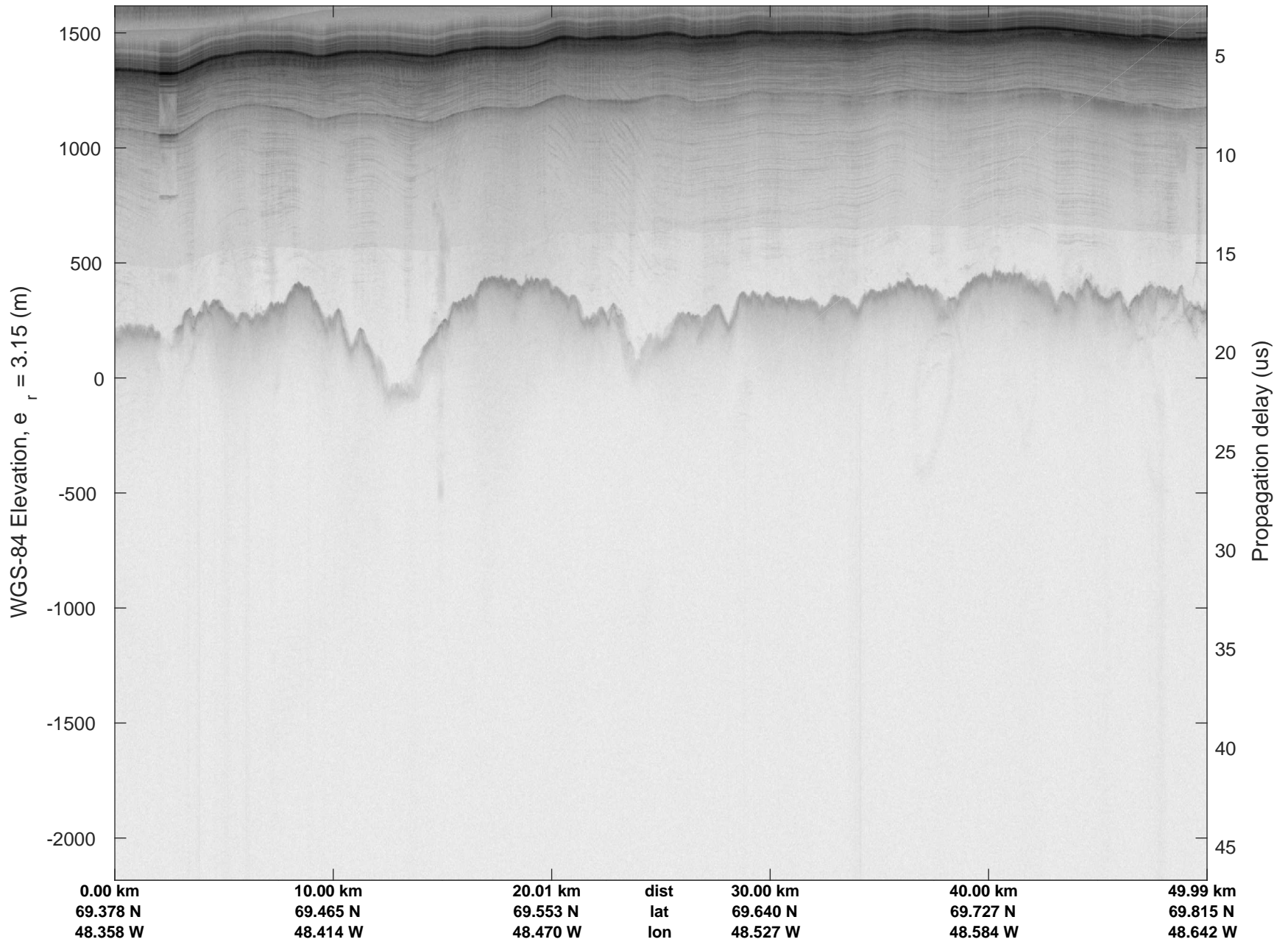
rds 2018_Greenland_P3: "Thomas-Jakobshavn 01" 20180430_01_045: 15:39:41.3 to 15:45:13.7 GPS



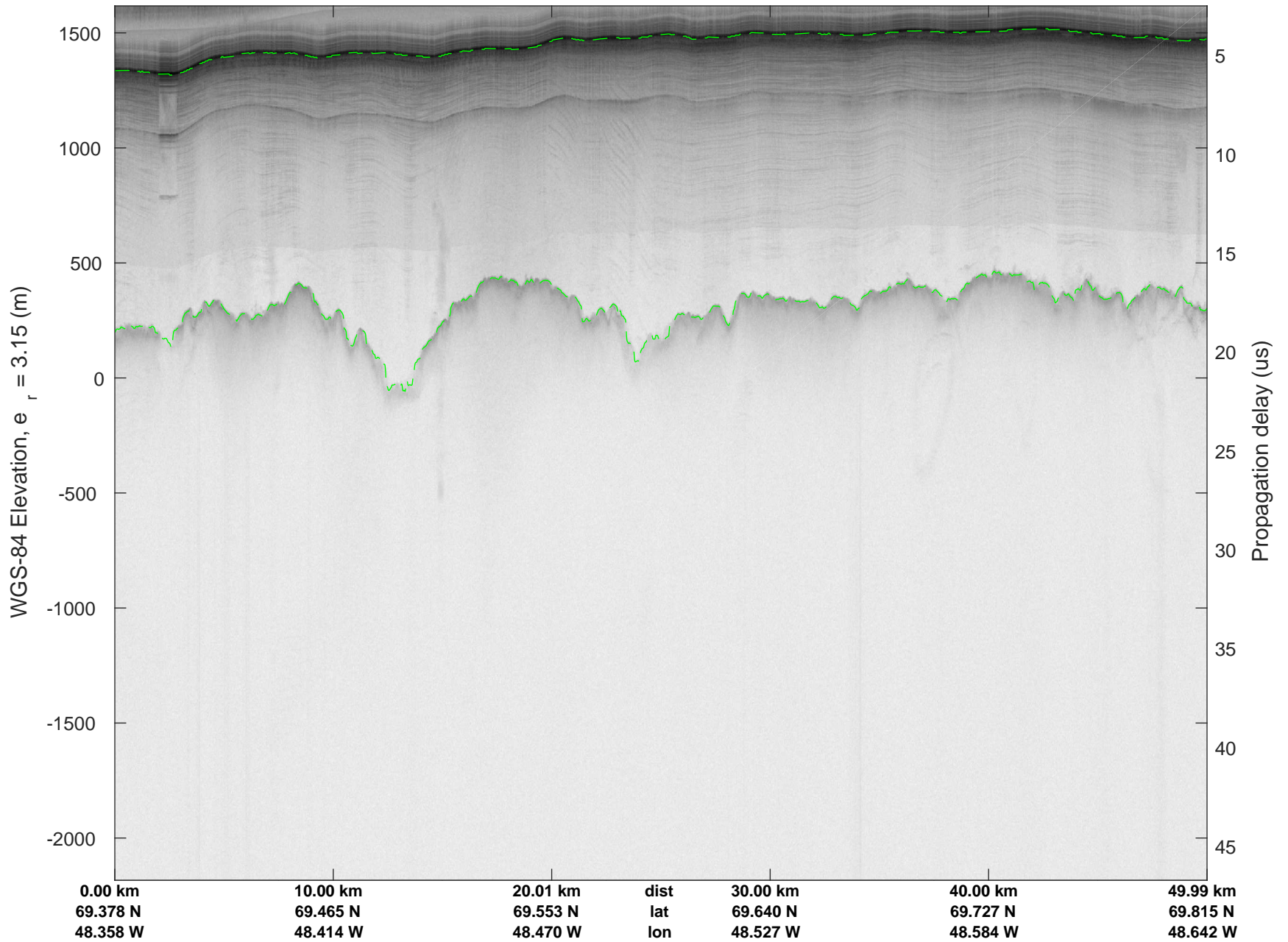
rds 2018_Greenland_P3: "Thomas-Jakobshavn 01" 20180430_01_045: 15:39:41.3 to 15:45:13.7 GPS



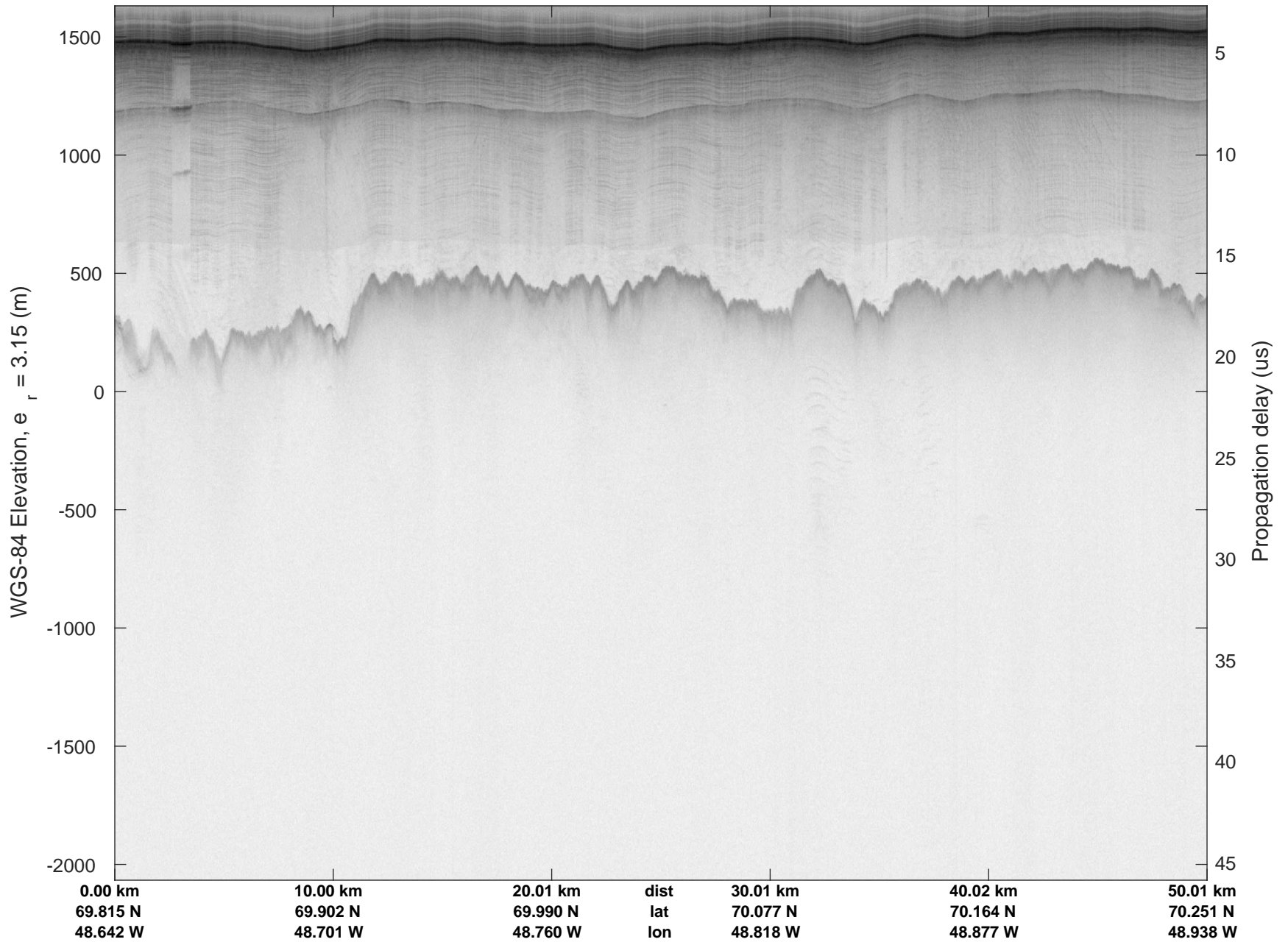
rds 2018_Greenland_P3: "Thomas-Jakobshavn 01" 20180430_01_046: 15:45:13.8 to 15:50:51.2 GPS



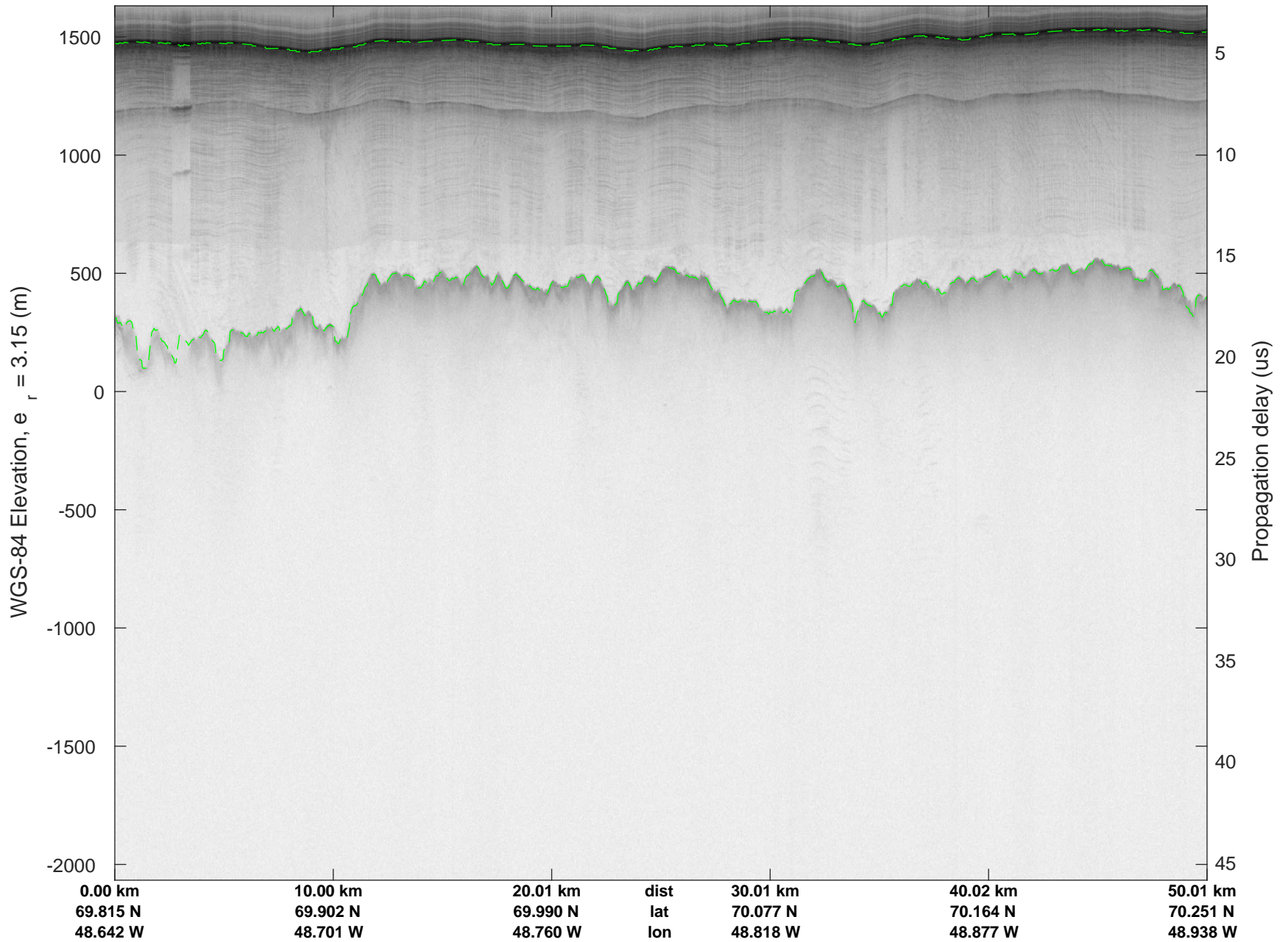
rds 2018_Greenland_P3: "Thomas-Jakobshavn 01" 20180430_01_046: 15:45:13.8 to 15:50:51.2 GPS



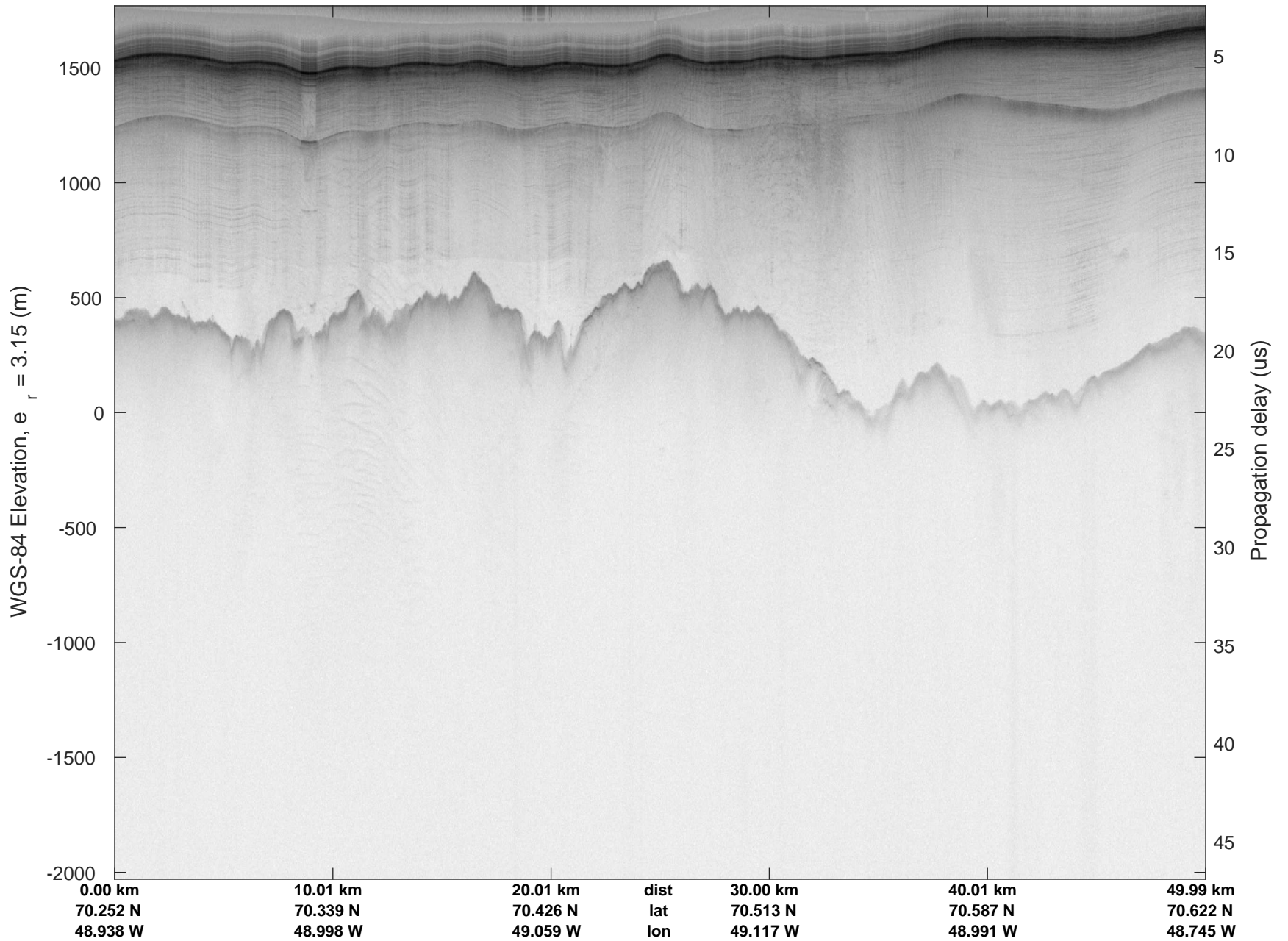
rds 2018_Greenland_P3: "Thomas-Jakobshavn 01" 20180430_01_047: 15:50:51.3 to 15:56:16.2 GPS



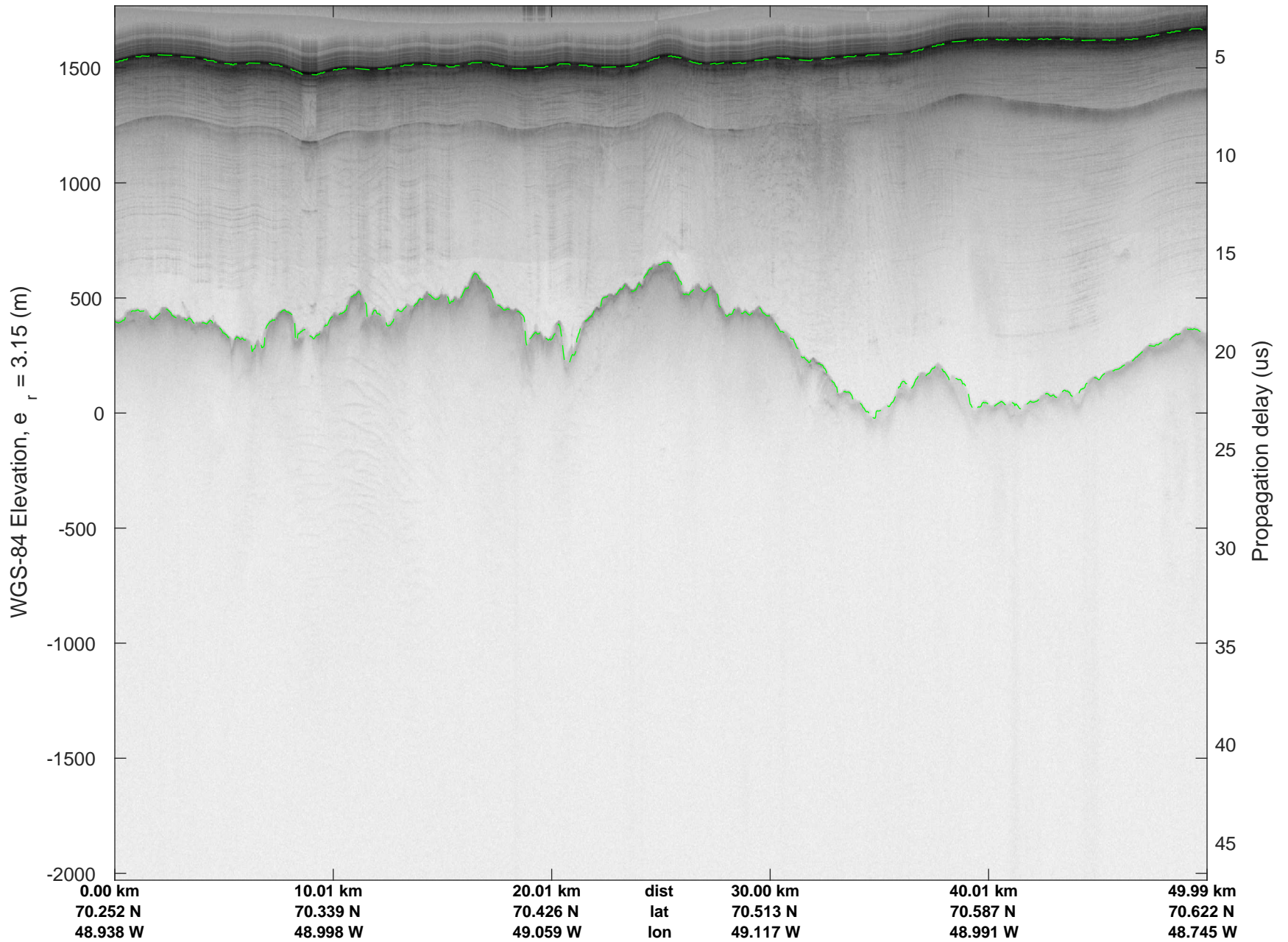
rds 2018_Greenland_P3: "Thomas-Jakobshavn 01" 20180430_01_047: 15:50:51.3 to 15:56:16.2 GPS



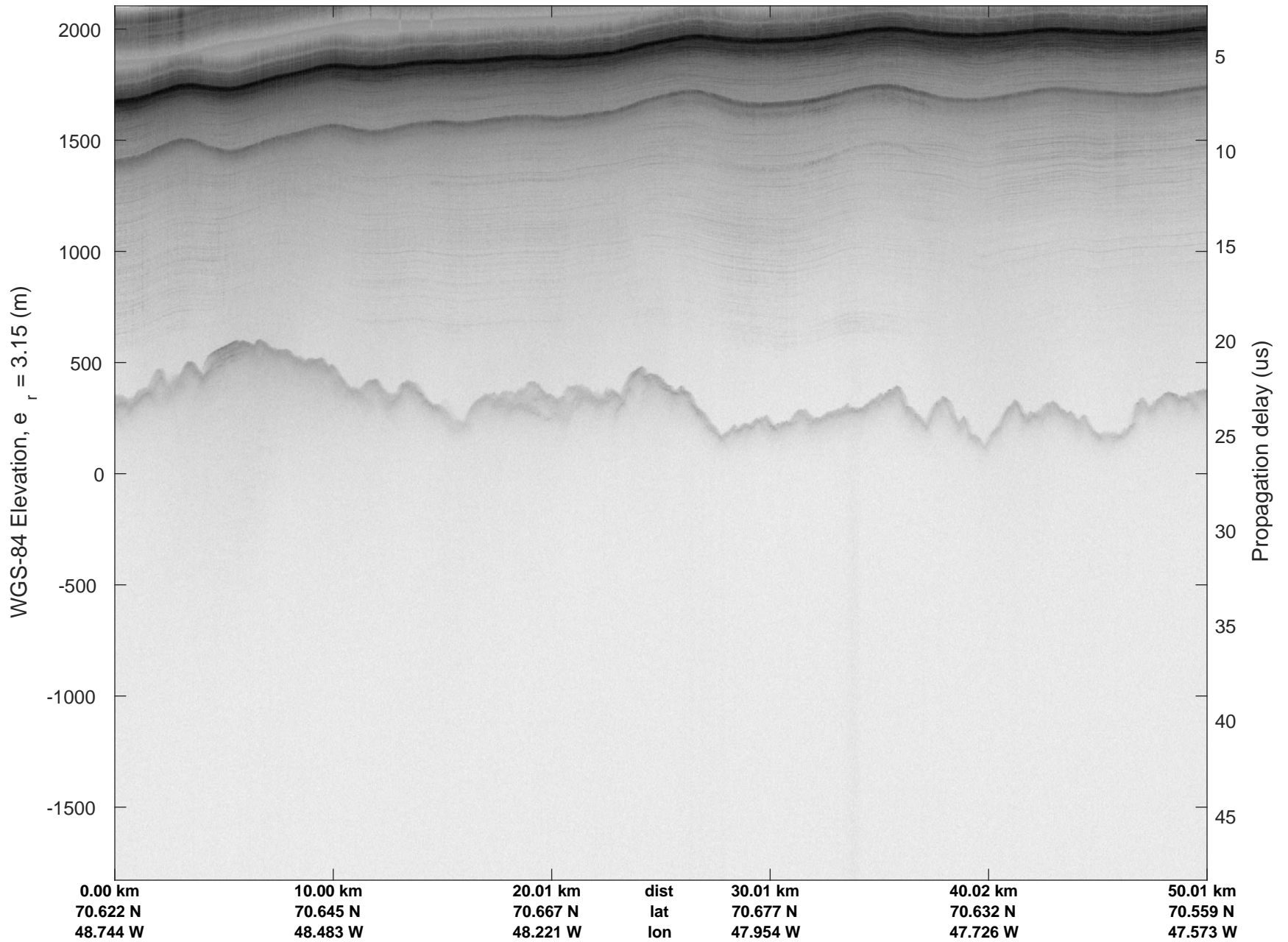
rds 2018_Greenland_P3: "Thomas-Jakobshavn 01" 20180430_01_048: 15:56:16.3 to 16:01:57.8 GPS



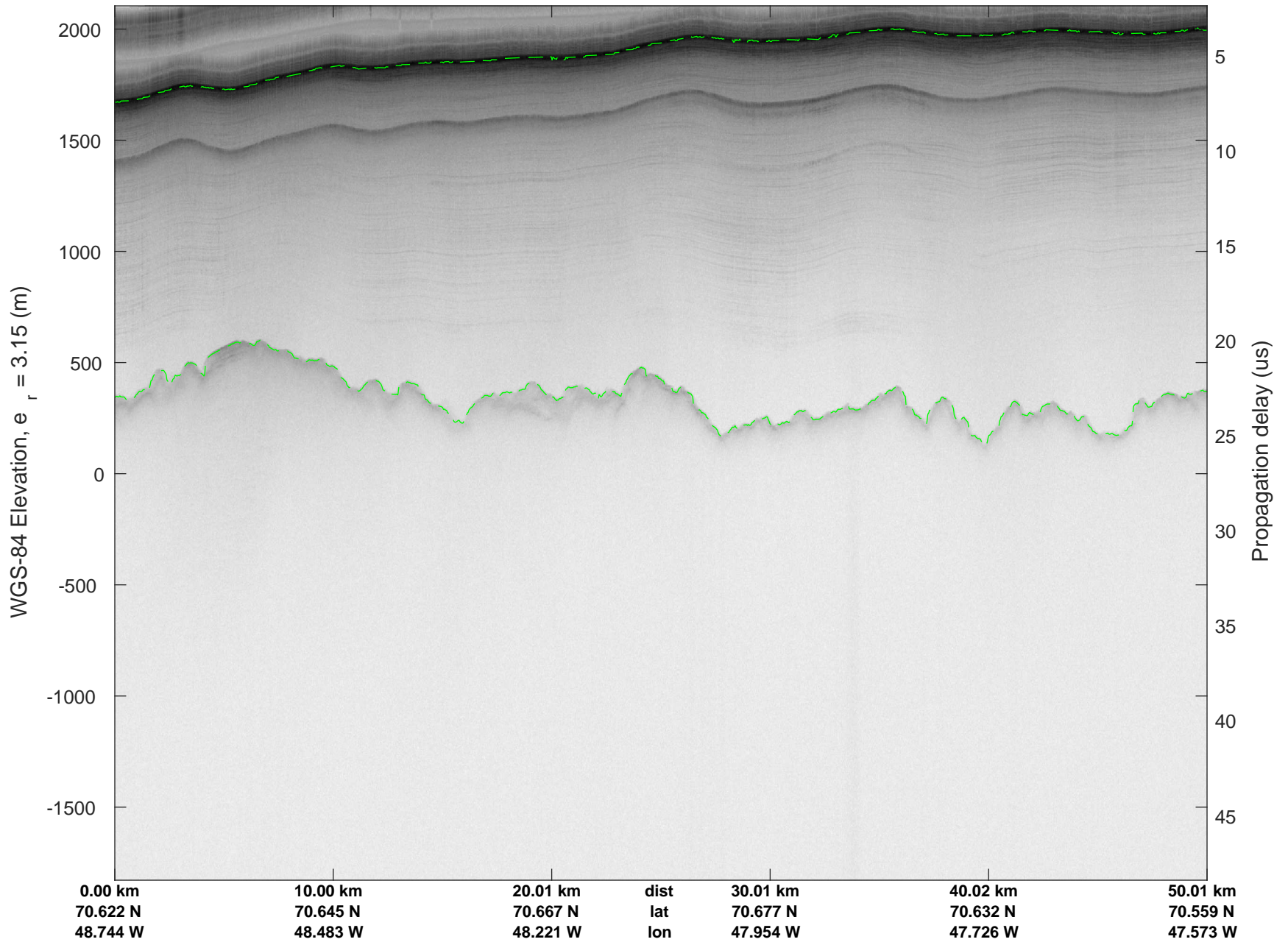
rds 2018_Greenland_P3: "Thomas-Jakobshavn 01" 20180430_01_048: 15:56:16.3 to 16:01:57.8 GPS



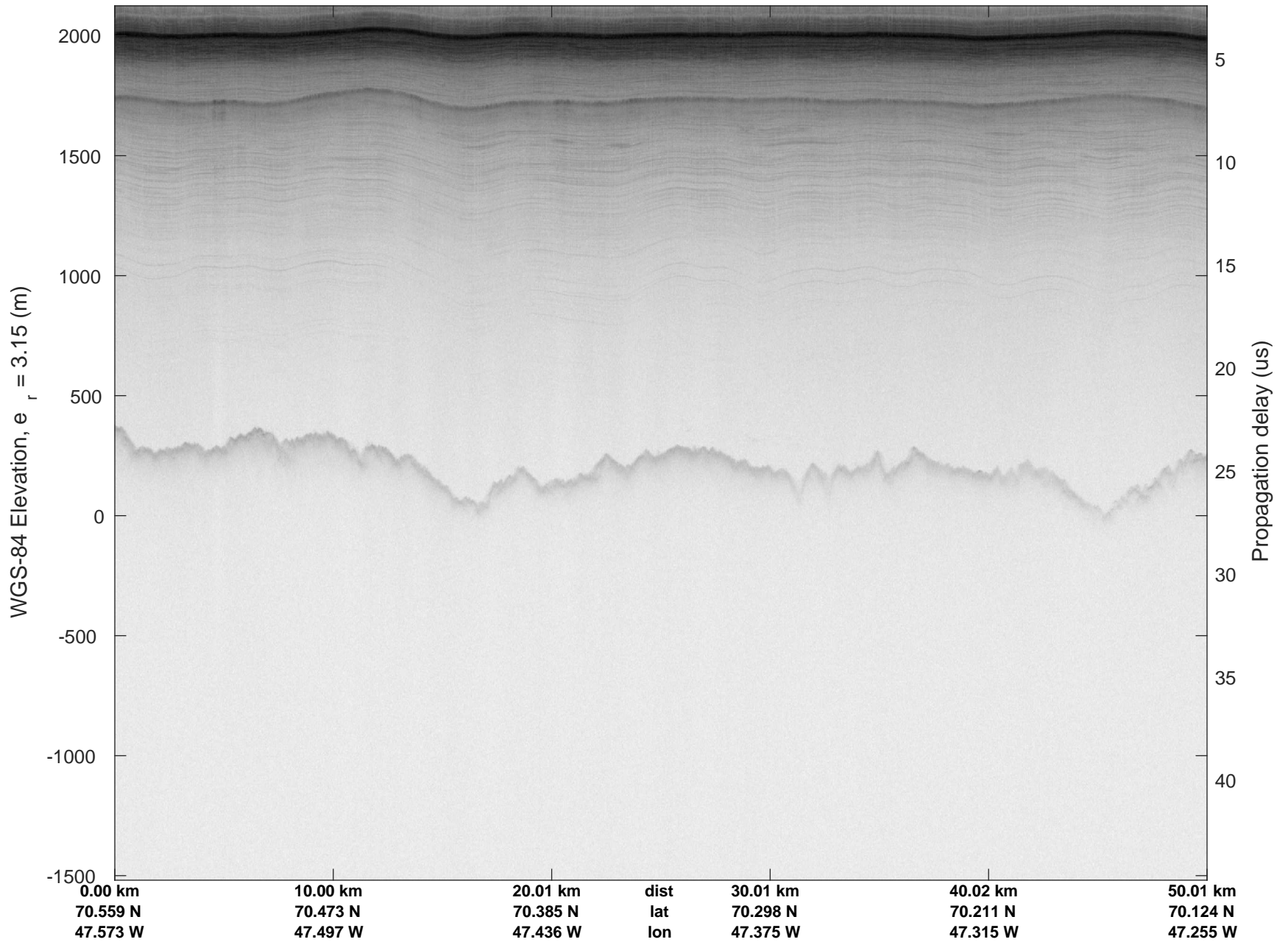
rds 2018_Greenland_P3: "Thomas-Jakobshavn 01" 20180430_01_049: 16:01:57.9 to 16:08:12.2 GPS



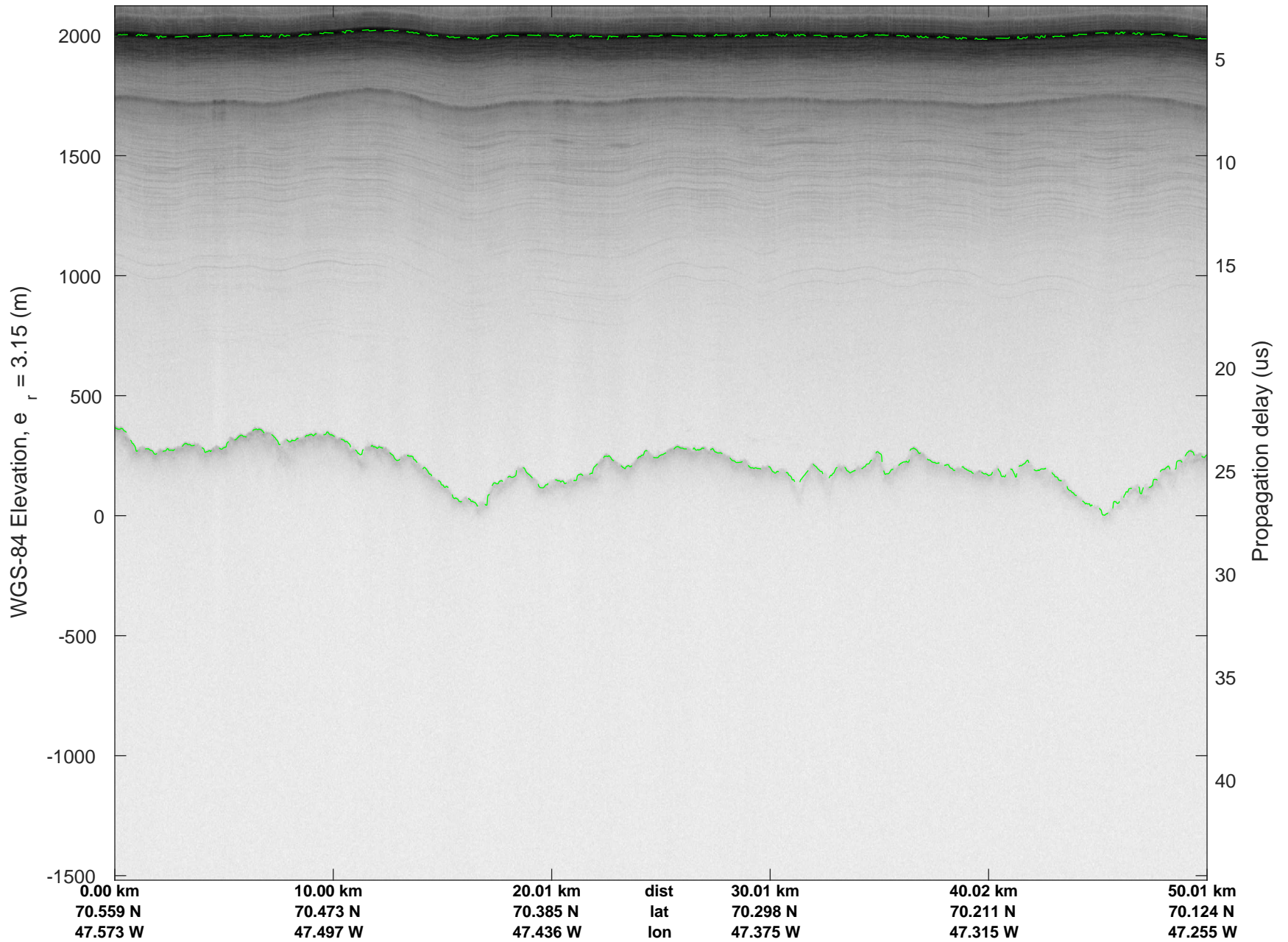
rds 2018_Greenland_P3: "Thomas-Jakobshavn 01" 20180430_01_049: 16:01:57.9 to 16:08:12.2 GPS



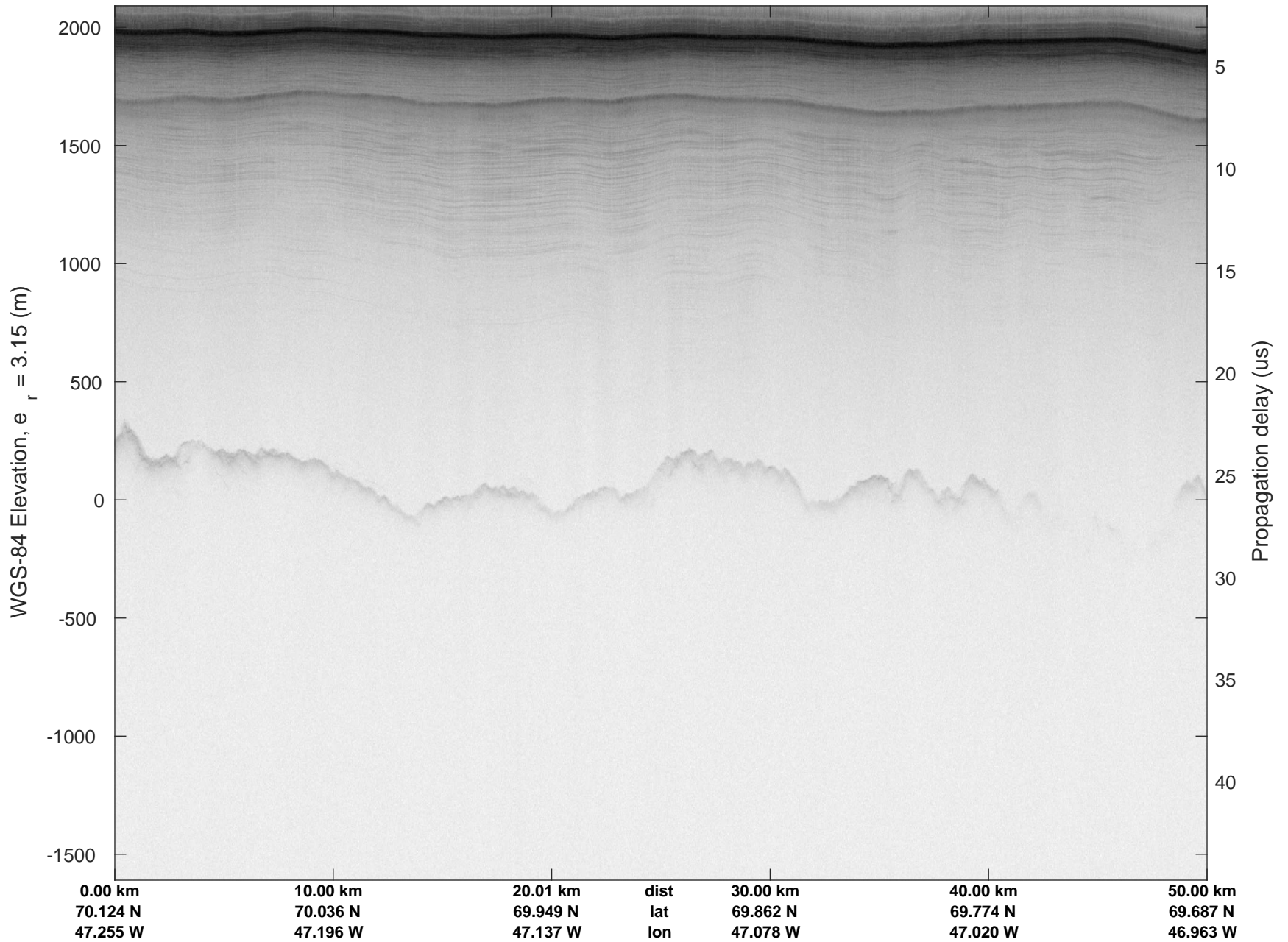
rds 2018_Greenland_P3: "Thomas-Jakobshavn 01" 20180430_01_050: 16:08:12.3 to 16:14:17.7 GPS



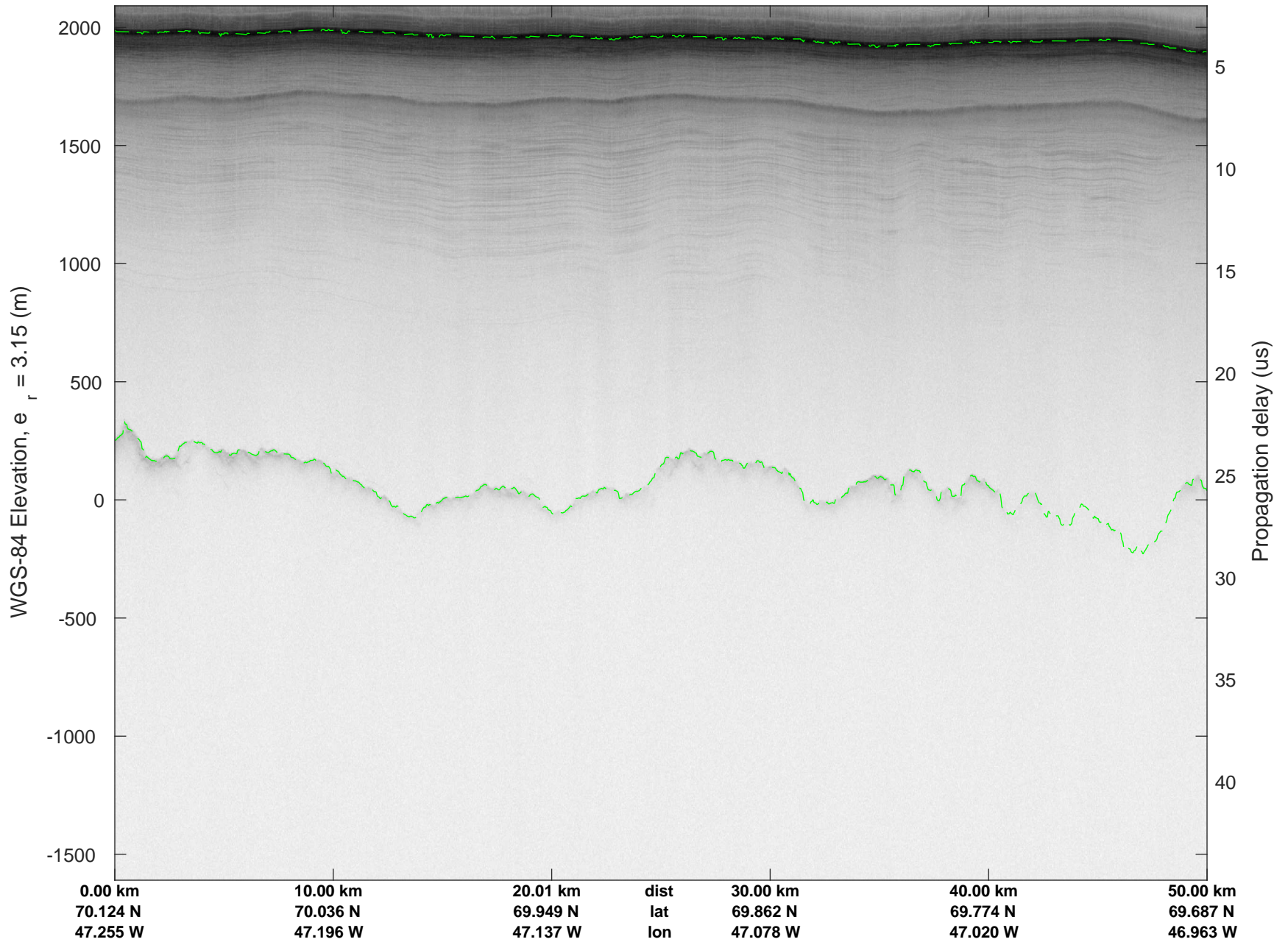
rds 2018_Greenland_P3: "Thomas-Jakobshavn 01" 20180430_01_050: 16:08:12.3 to 16:14:17.7 GPS




rds 2018_Greenland_P3: "Thomas-Jakobshavn 01" 20180430_01_051: 16:14:17.8 to 16:20:21.7 GPS



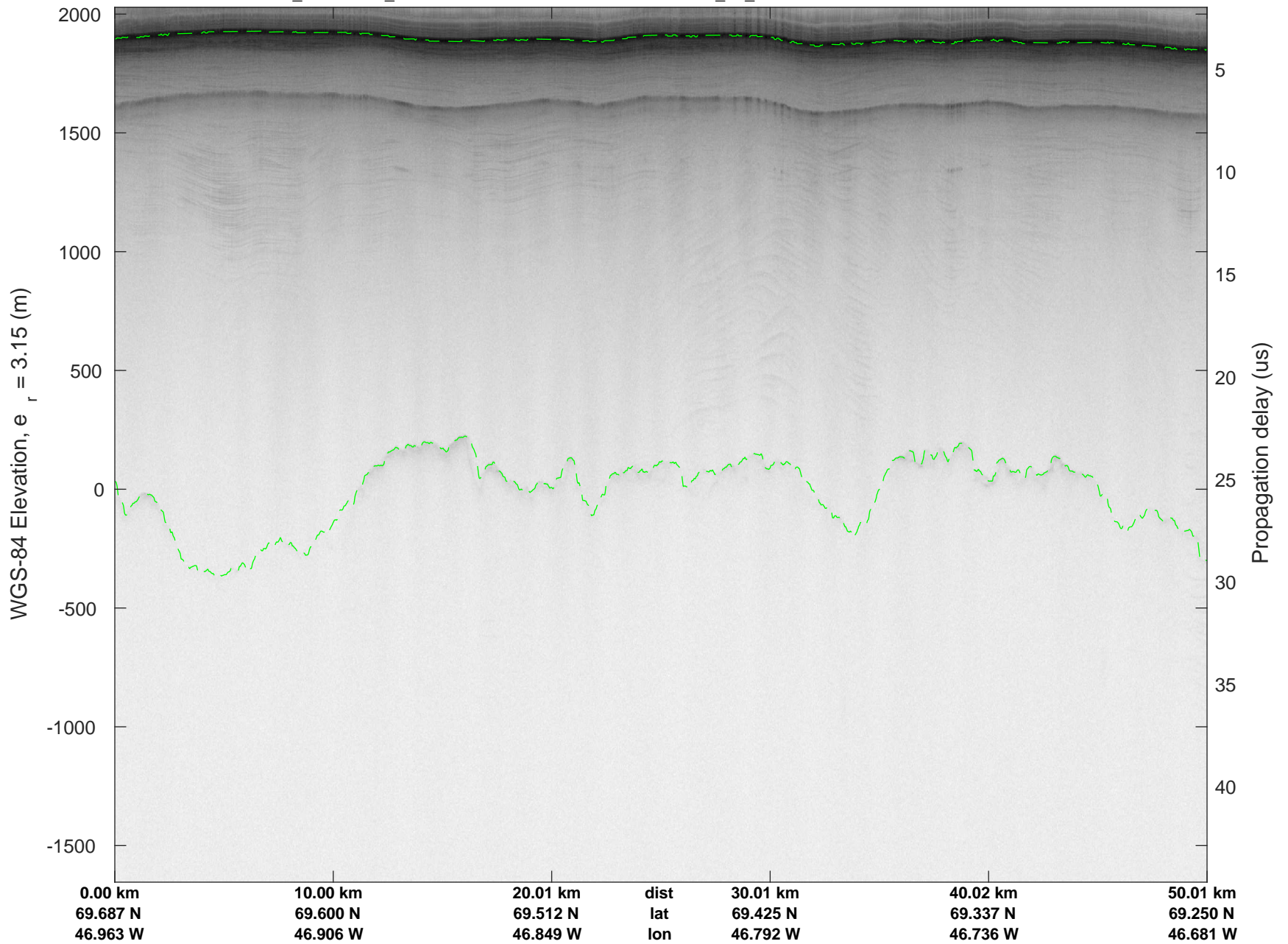
rds 2018_Greenland_P3: "Thomas-Jakobshavn 01" 20180430_01_051: 16:14:17.8 to 16:20:21.7 GPS




rds 2018_Greenland_P3: "Thomas-Jakobshavn 01" 20180430_01_052: 16:20:21.8 to 16:26:25.6 GPS



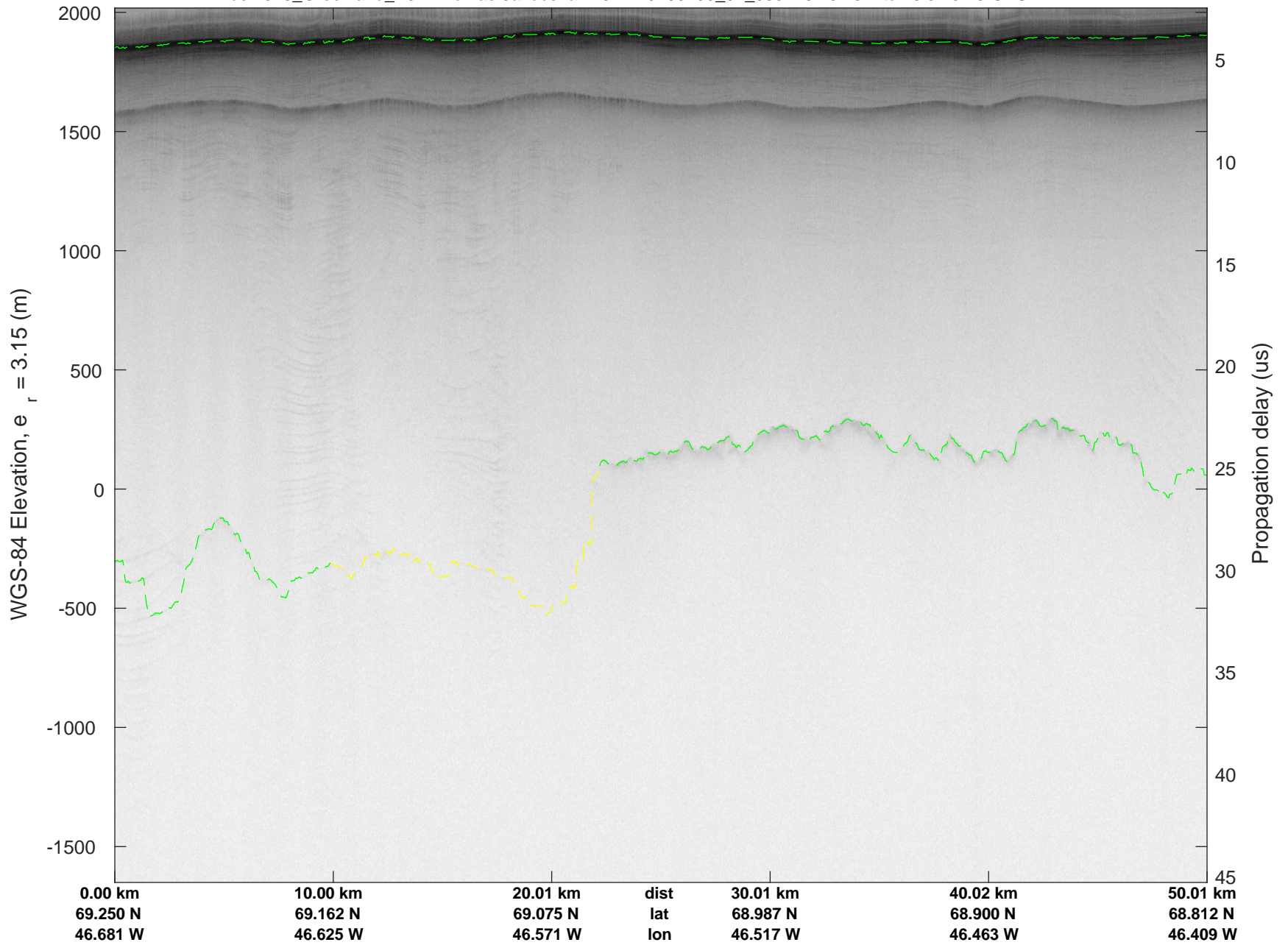
rds 2018_Greenland_P3: "Thomas-Jakobshavn 01" 20180430_01_052: 16:20:21.8 to 16:26:25.6 GPS




rds 2018_Greenland_P3: "Thomas-Jakobshavn 01" 20180430_01_053: 16:26:25.7 to 16:32:34.5 GPS



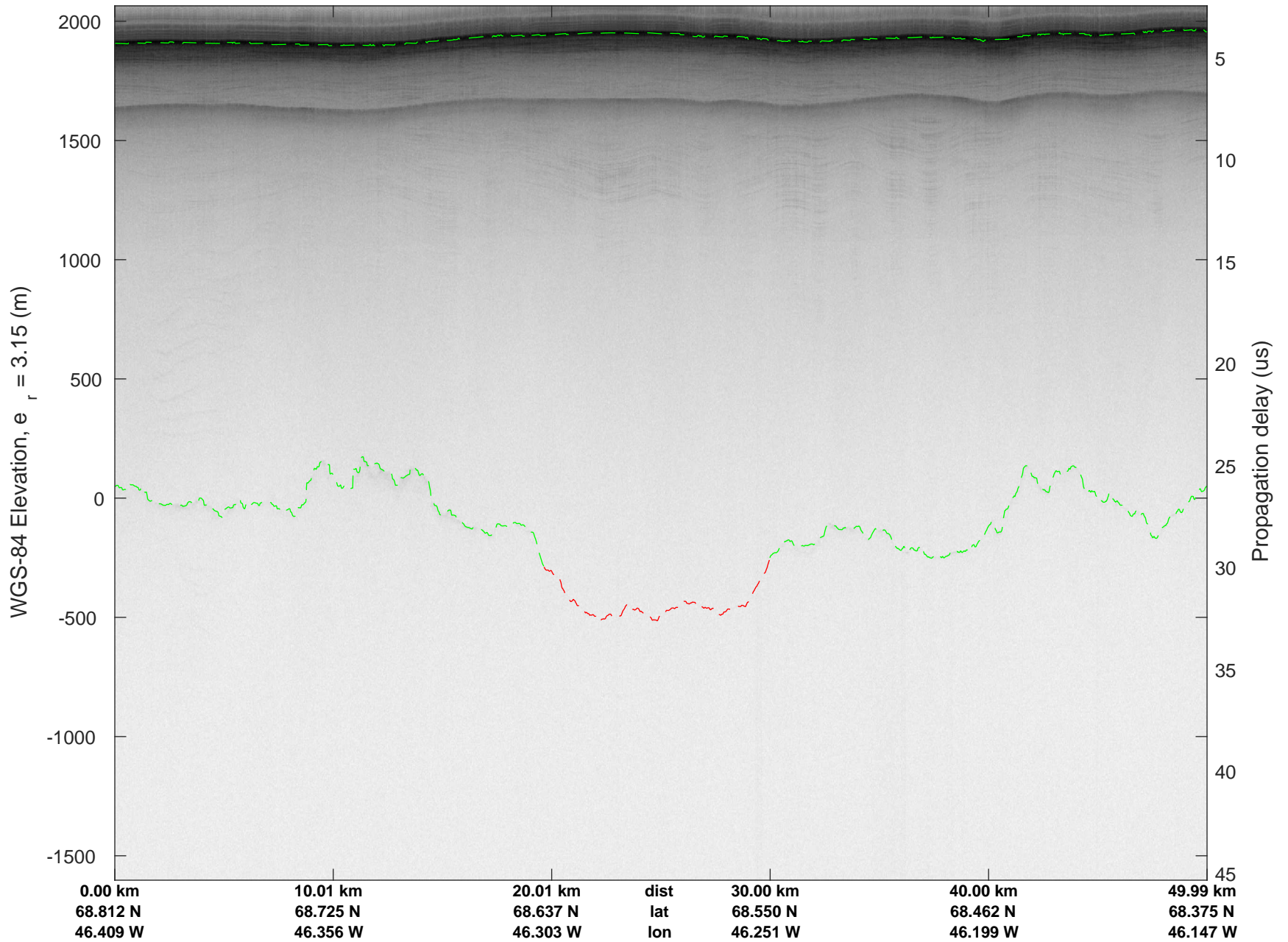
rds 2018_Greenland_P3: "Thomas-Jakobshavn 01" 20180430_01_053: 16:26:25.7 to 16:32:34.5 GPS




rds 2018_Greenland_P3: "Thomas-Jakobshavn 01" 20180430_01_054: 16:32:34.6 to 16:38:45.5 GPS



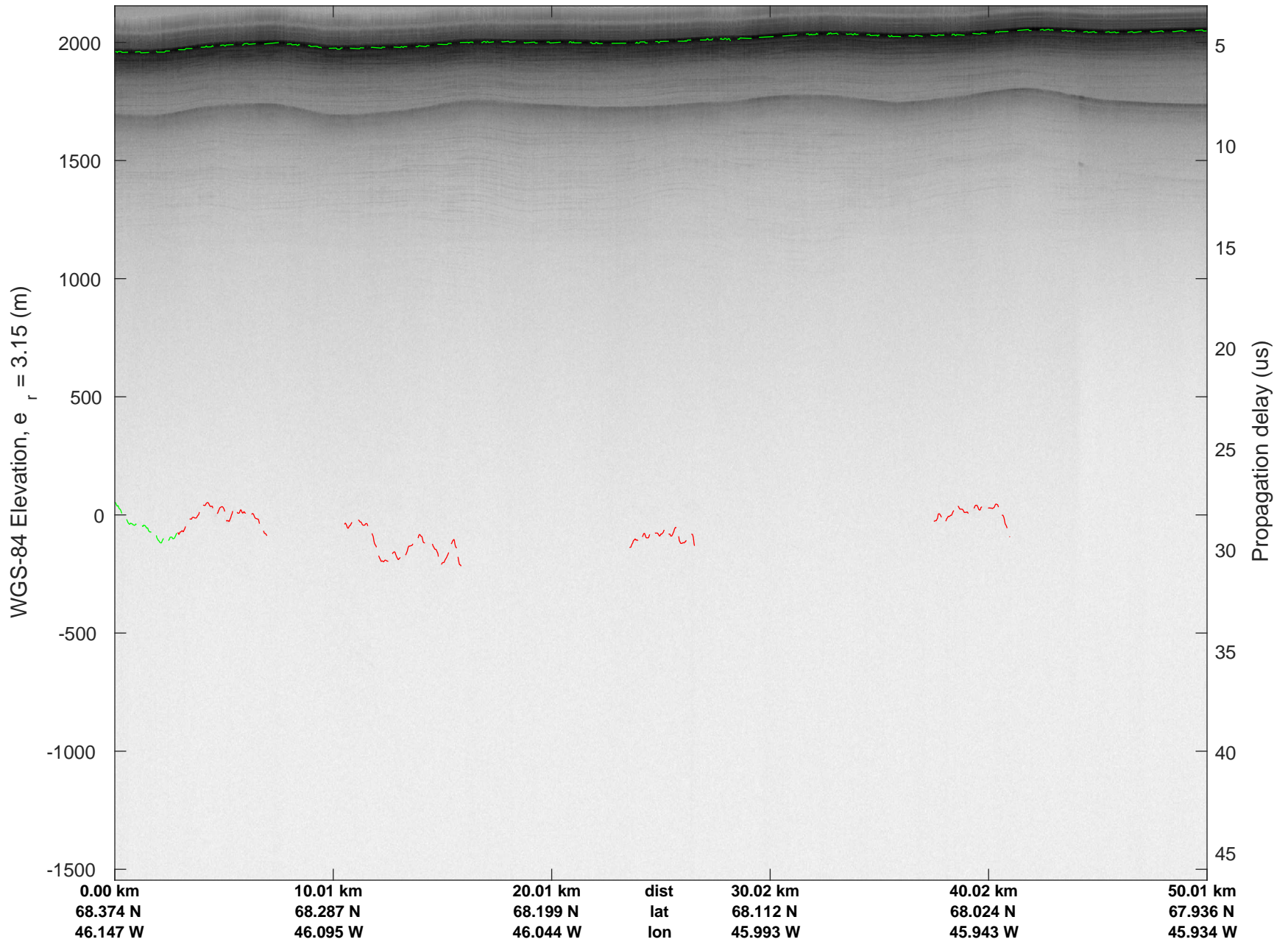
rds 2018_Greenland_P3: "Thomas-Jakobshavn 01" 20180430_01_054: 16:32:34.6 to 16:38:45.5 GPS




rds 2018_Greenland_P3: "Thomas-Jakobshavn 01" 20180430_01_055: 16:38:45.6 to 16:44:57.2 GPS




rds 2018_Greenland_P3: "Thomas-Jakobshavn 01" 20180430_01_055: 16:38:45.6 to 16:44:57.2 GPS




rds 2018_Greenland_P3: "Thomas-Jakobshavn 01" 20180430_01_056: 16:44:57.4 to 16:50:50.2 GPS



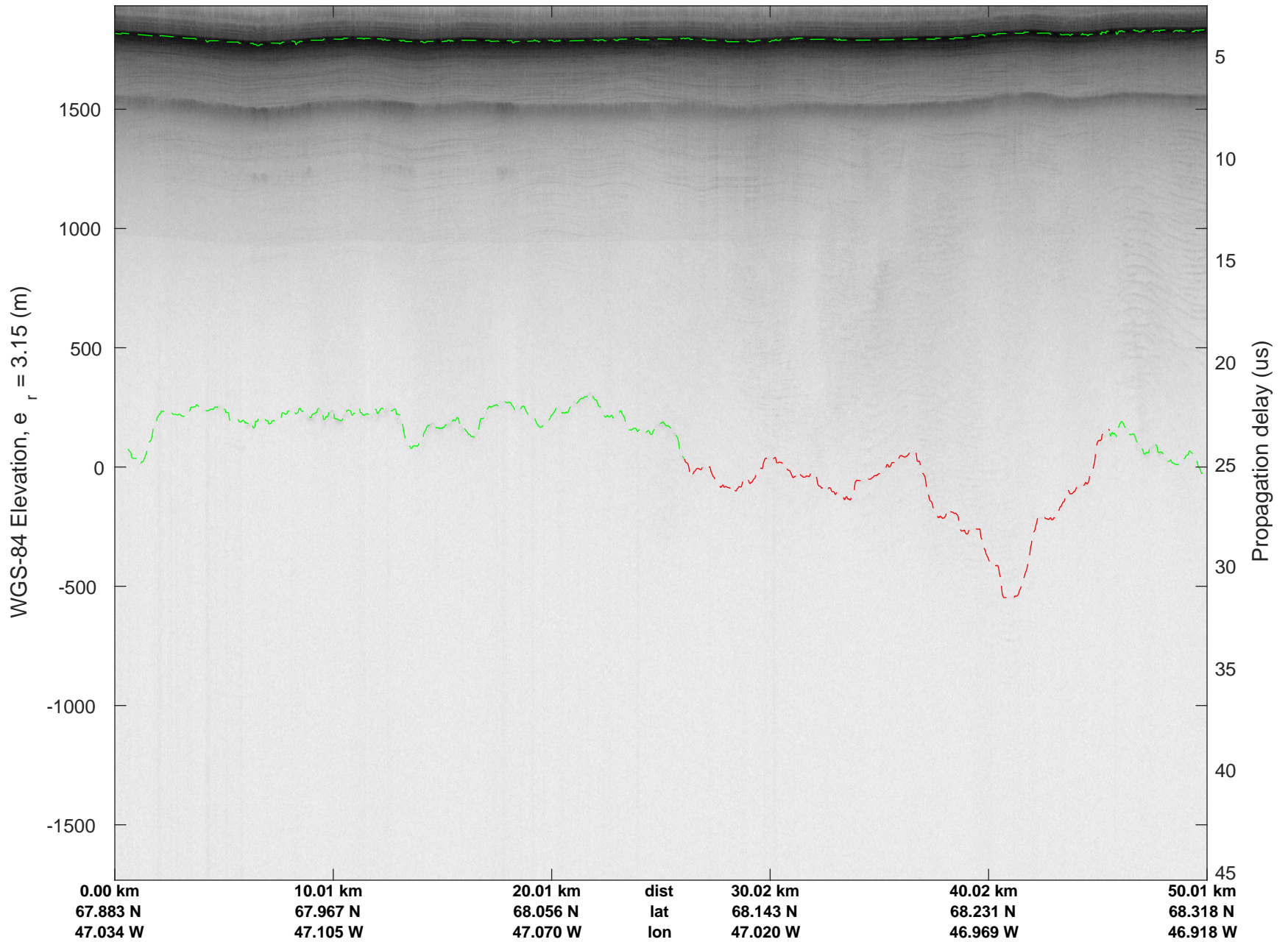
rds 2018_Greenland_P3: "Thomas-Jakobshavn 01" 20180430_01_056: 16:44:57.4 to 16:50:50.2 GPS




rds 2018_Greenland_P3: "Thomas-Jakobshavn 01" 20180430_01_057: 16:50:50.3 to 16:56:25.7 GPS



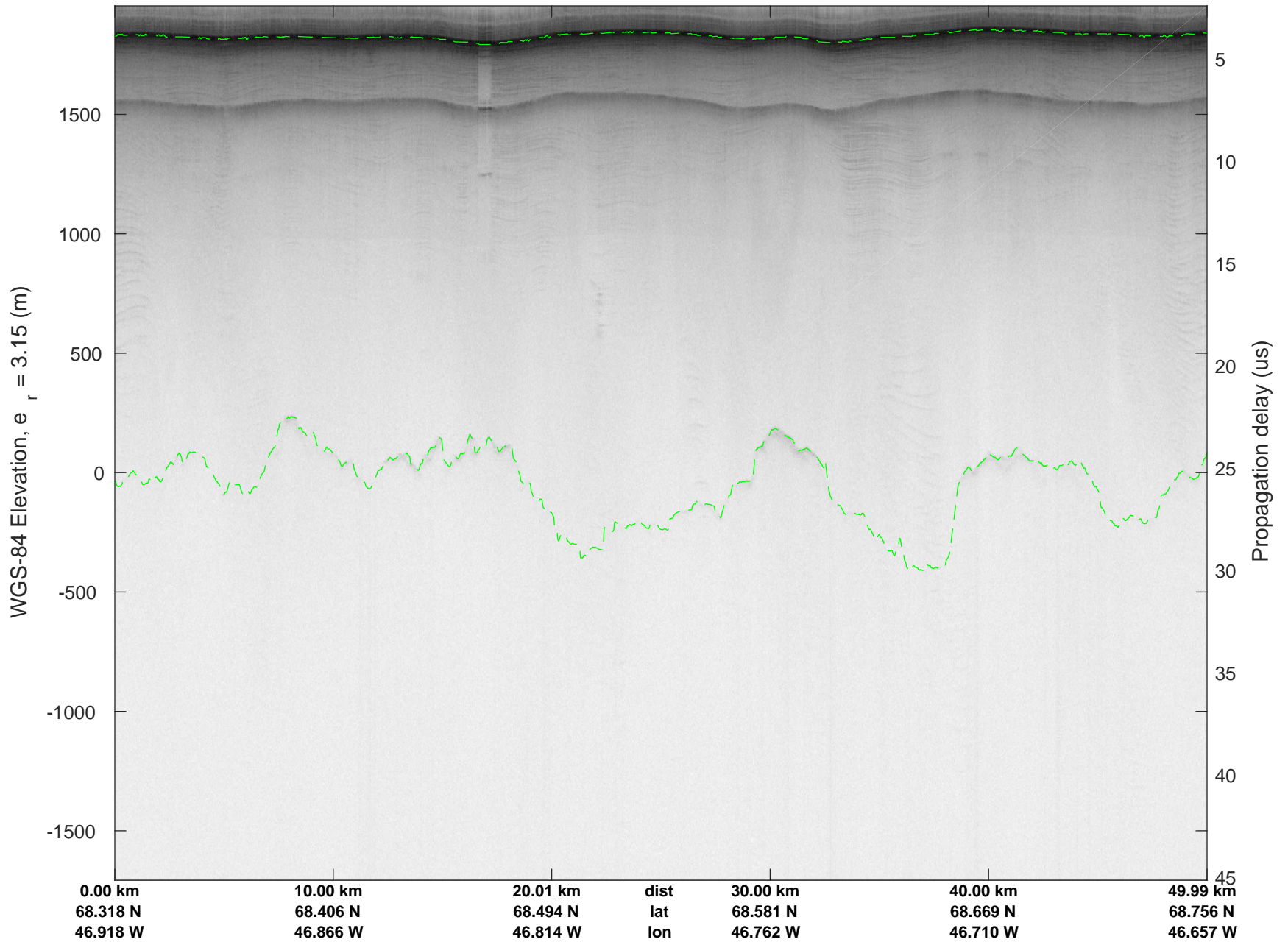
rds 2018_Greenland_P3: "Thomas-Jakobshavn 01" 20180430_01_057: 16:50:50.3 to 16:56:25.7 GPS




rds 2018_Greenland_P3: "Thomas-Jakobshavn 01" 20180430_01_058: 16:56:25.8 to 17:02:02.8 GPS



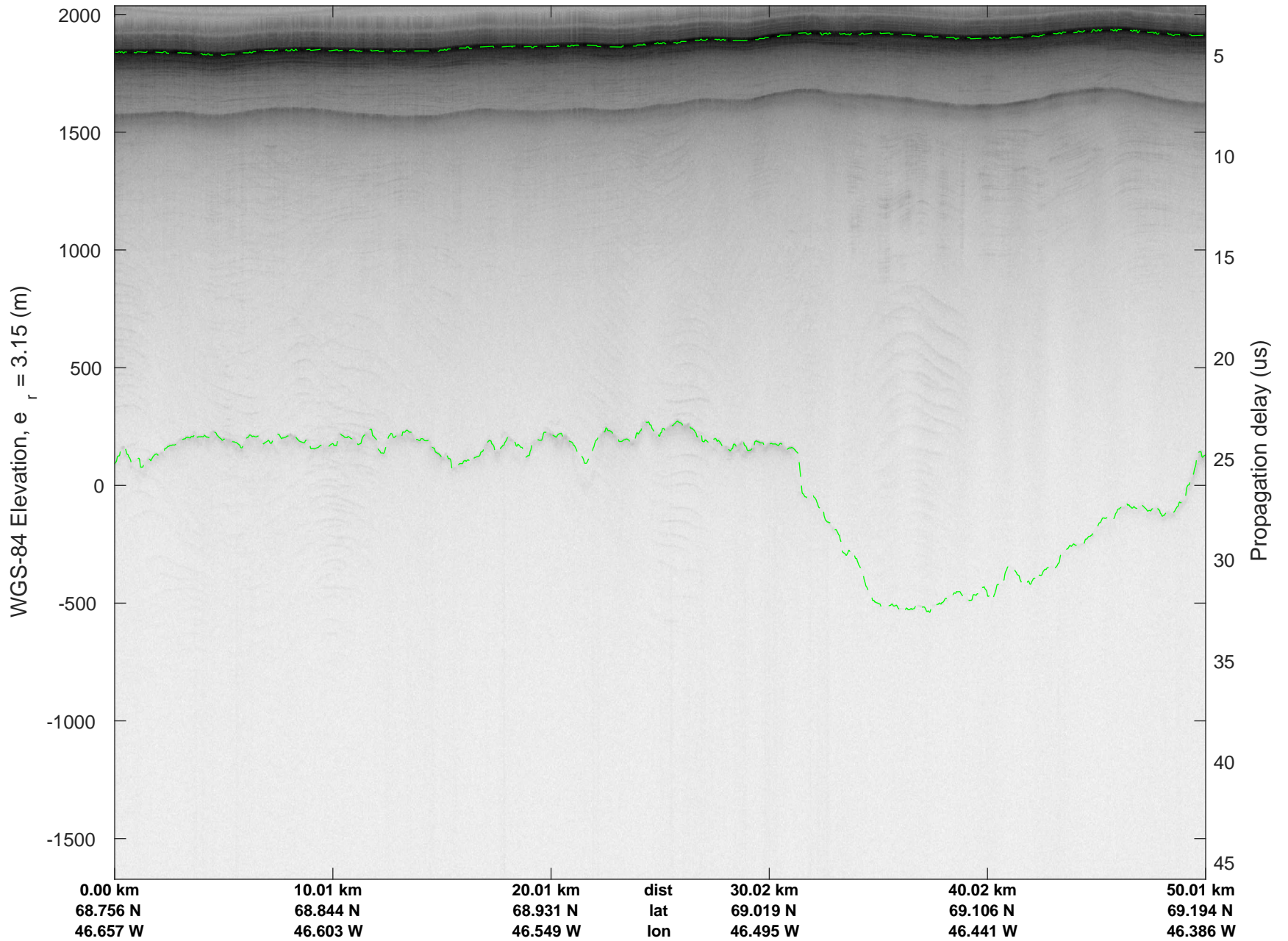
rds 2018_Greenland_P3: "Thomas-Jakobshavn 01" 20180430_01_058: 16:56:25.8 to 17:02:02.8 GPS



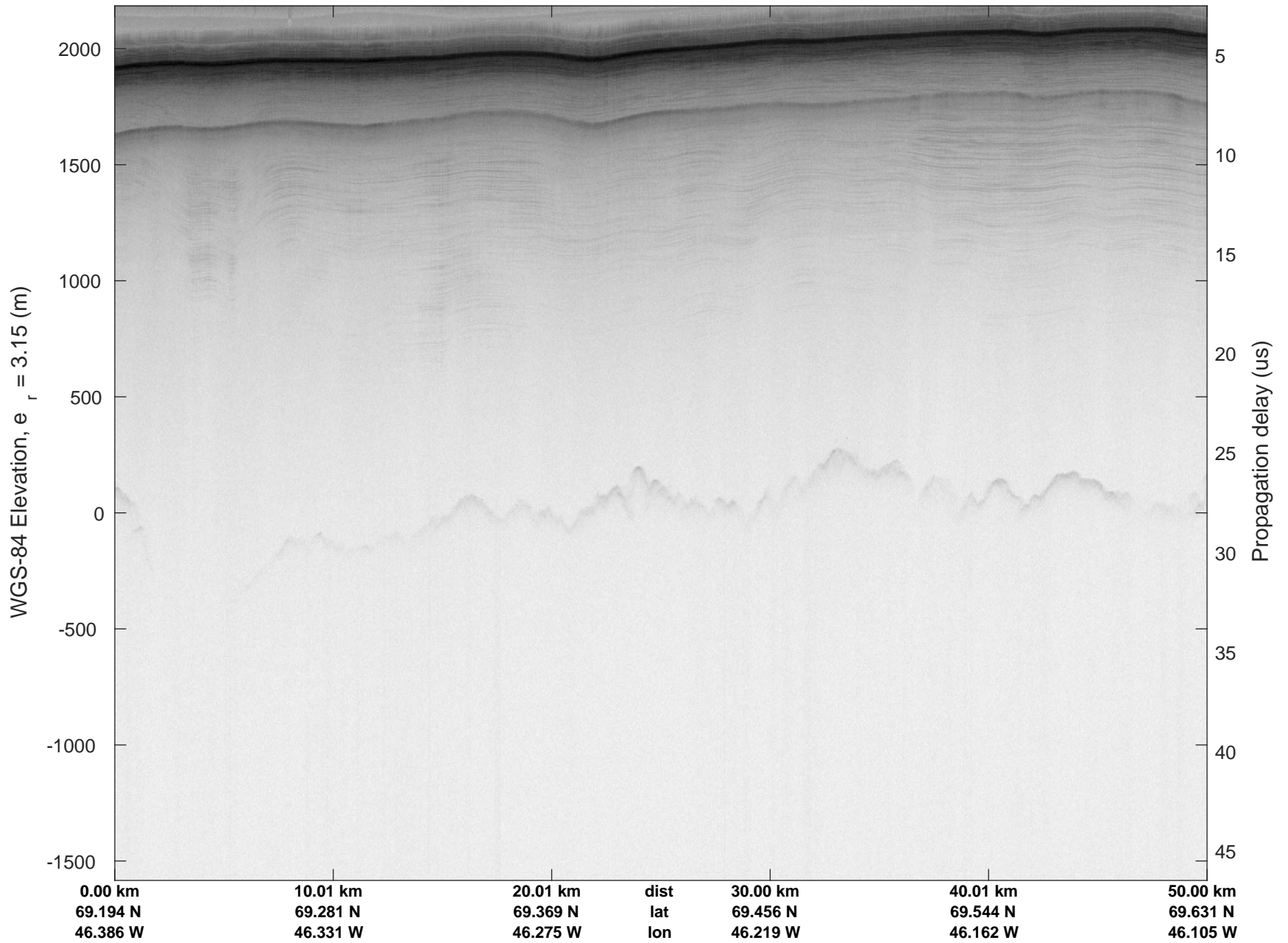
rds 2018_Greenland_P3: "Thomas-Jakobshavn 01" 20180430_01_059: 17:02:02.9 to 17:07:38.7 GPS



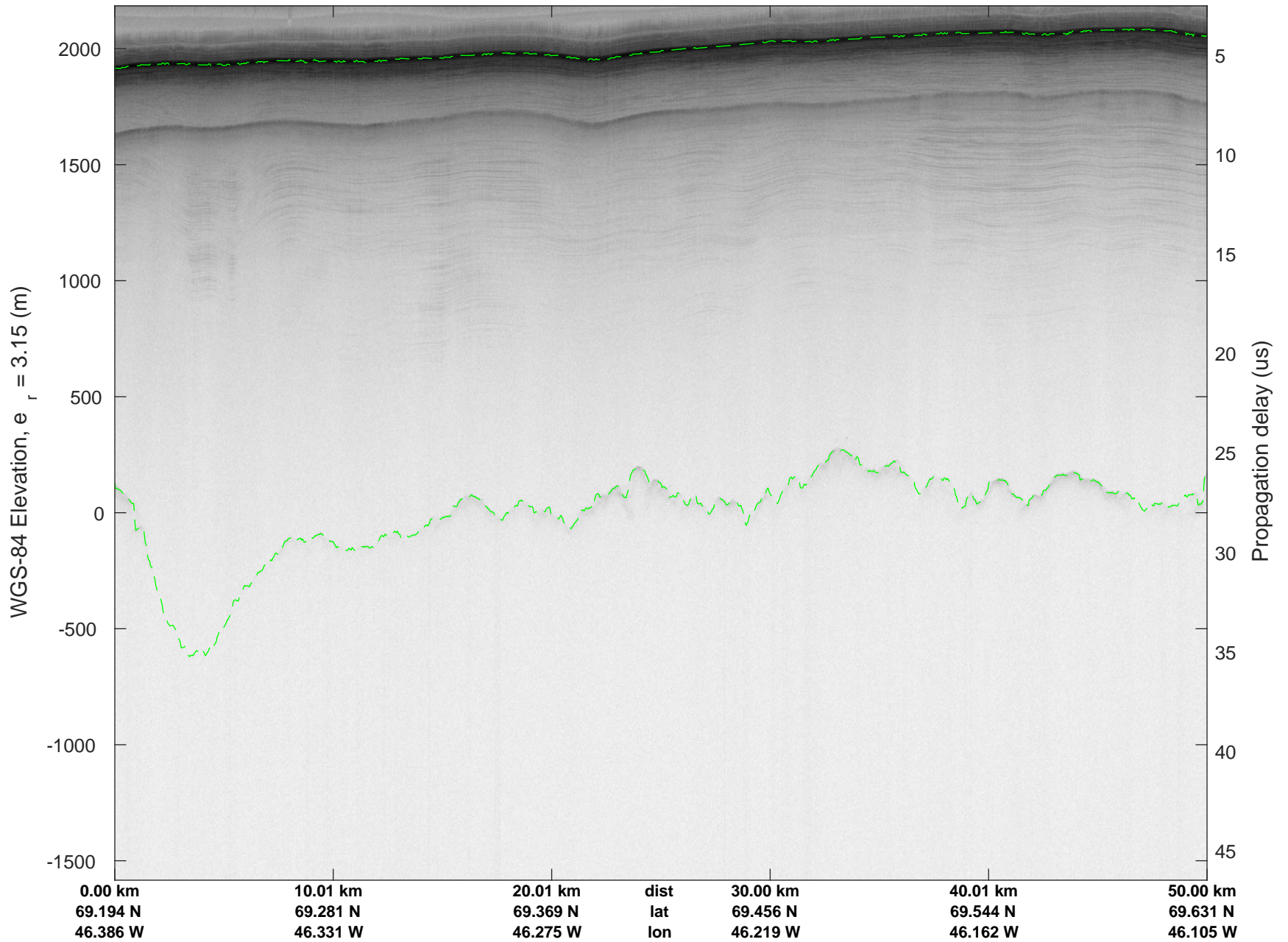
rds 2018_Greenland_P3: "Thomas-Jakobshavn 01" 20180430_01_059: 17:02:02.9 to 17:07:38.7 GPS




rds 2018_Greenland_P3: "Thomas-Jakobshavn 01" 20180430_01_060: 17:07:38.8 to 17:13:17.5 GPS



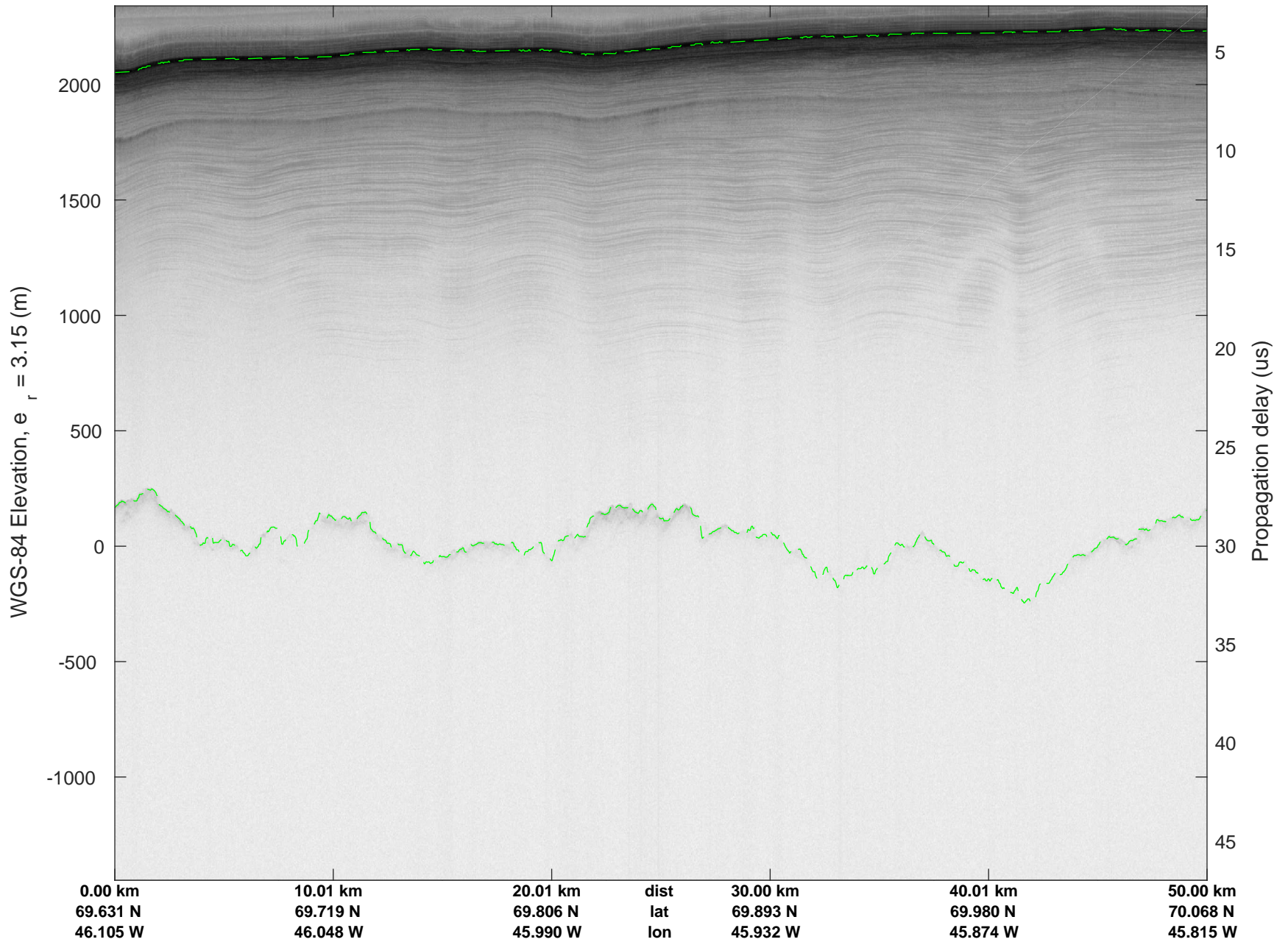
rds 2018_Greenland_P3: "Thomas-Jakobshavn 01" 20180430_01_060: 17:07:38.8 to 17:13:17.5 GPS



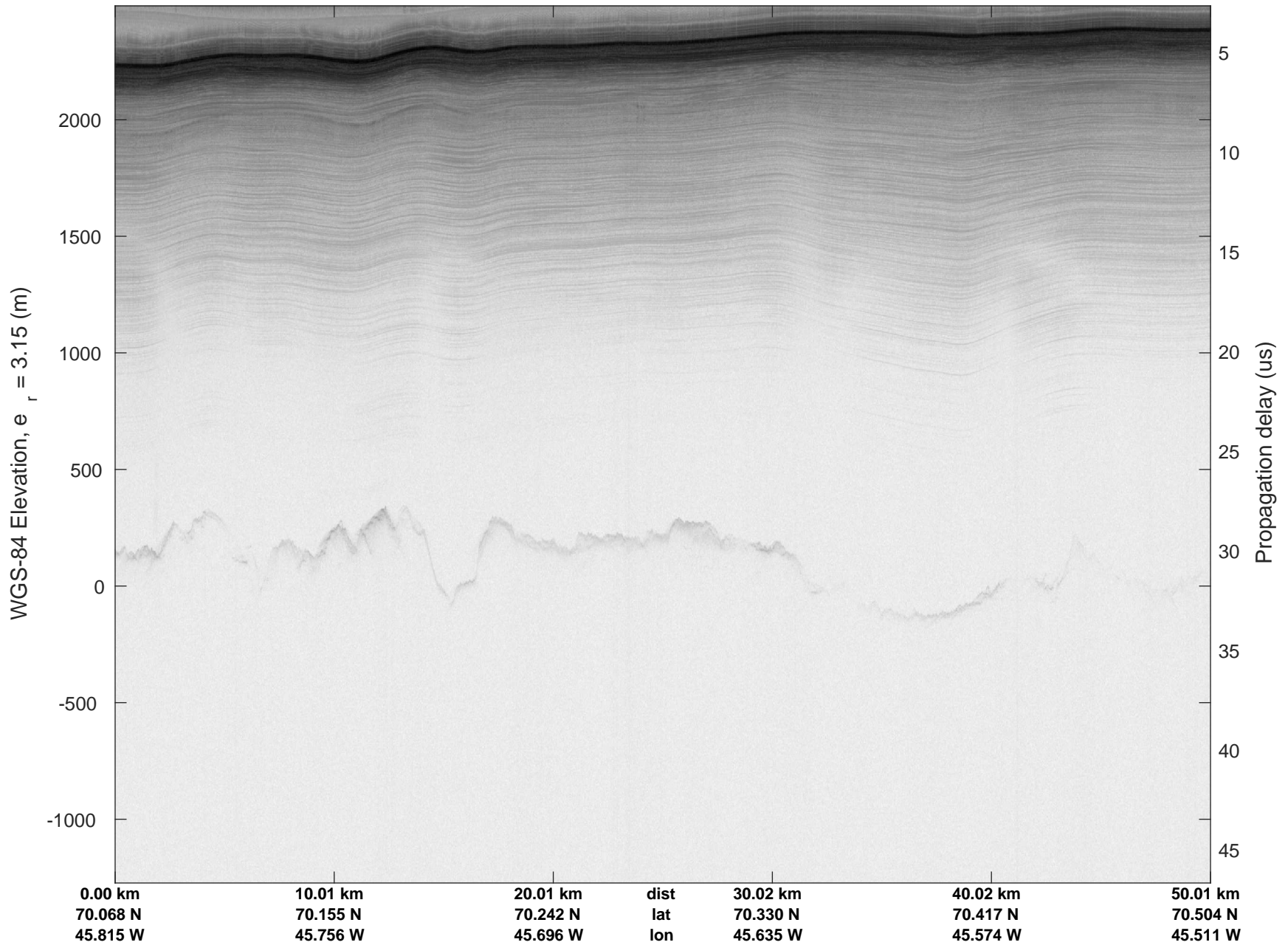
rds 2018_Greenland_P3: "Thomas-Jakobshavn 01" 20180430_01_061: 17:13:17.7 to 17:18:59.7 GPS



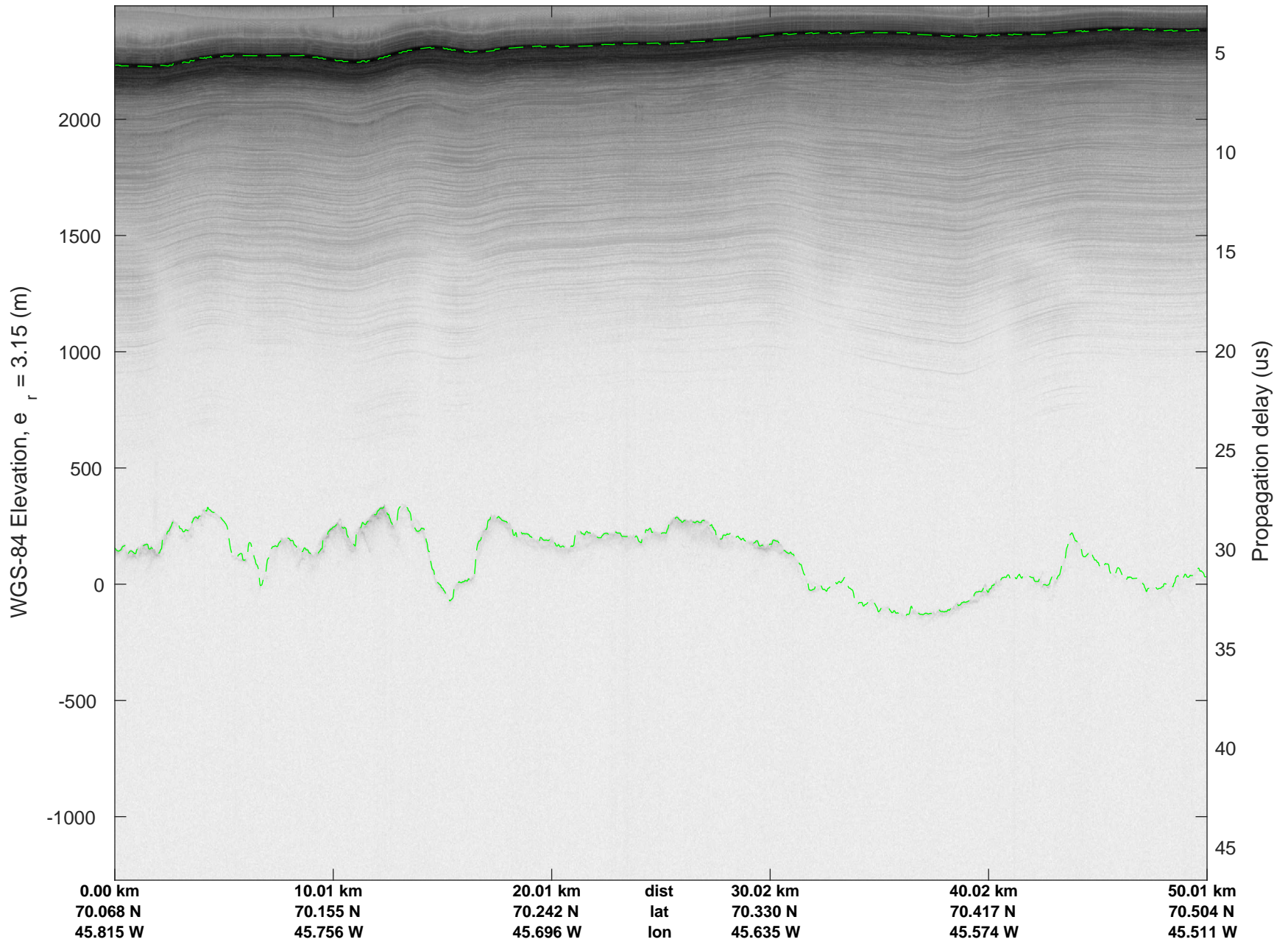
rds 2018_Greenland_P3: "Thomas-Jakobshavn 01" 20180430_01_061: 17:13:17.7 to 17:18:59.7 GPS



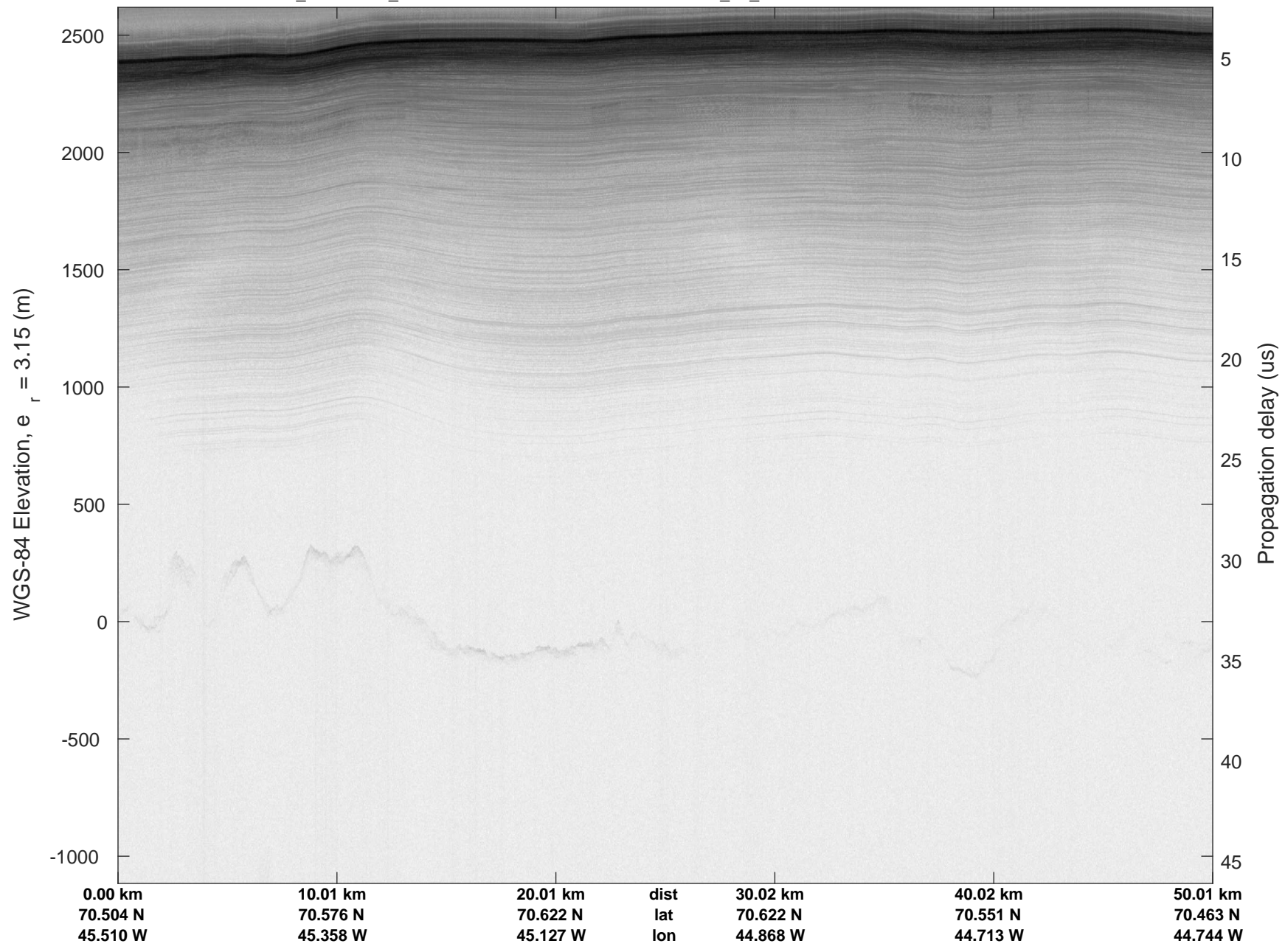
rds 2018_Greenland_P3: "Thomas-Jakobshavn 01" 20180430_01_062: 17:18:59.8 to 17:24:43.3 GPS



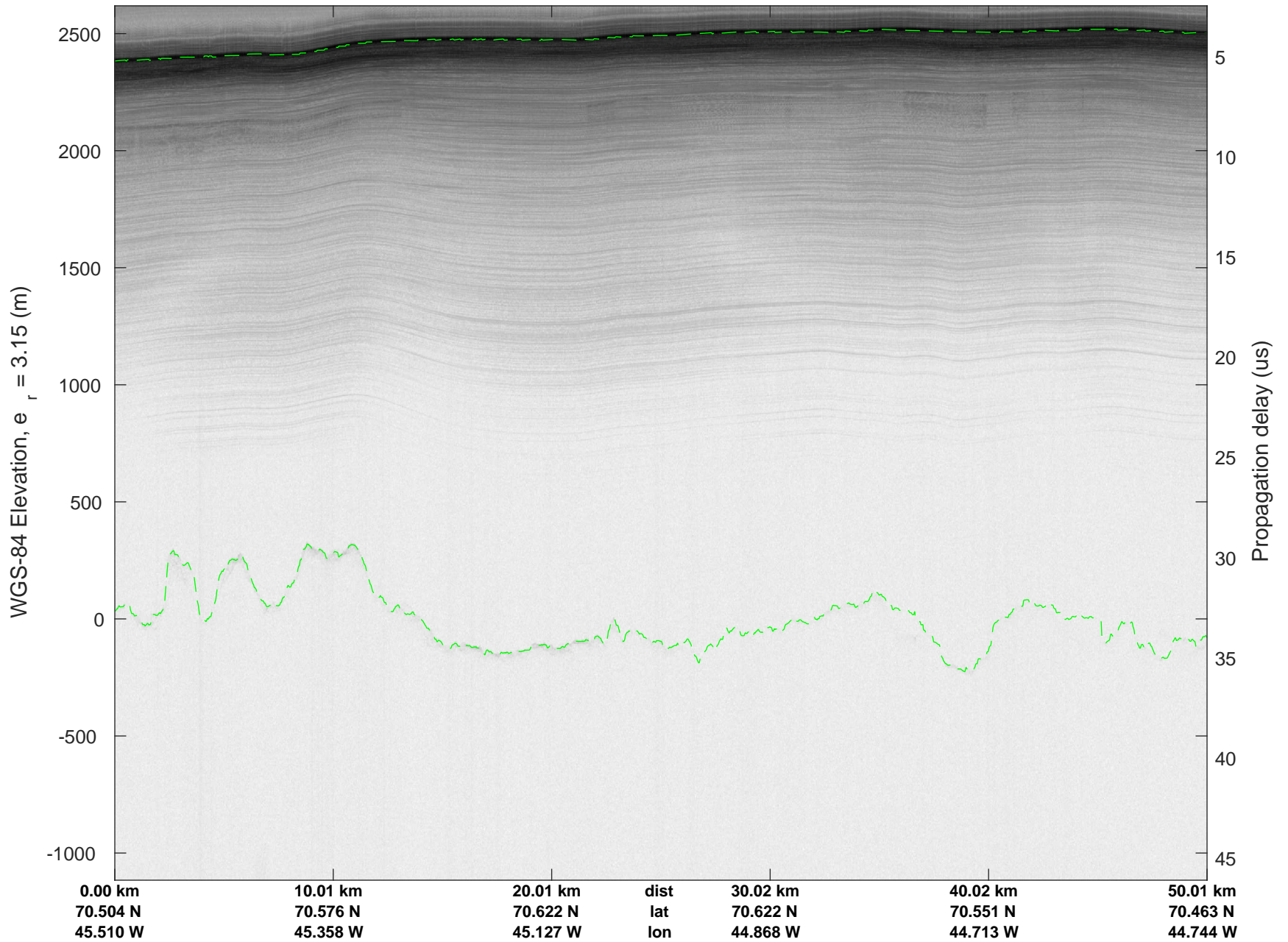
rds 2018_Greenland_P3: "Thomas-Jakobshavn 01" 20180430_01_062: 17:18:59.8 to 17:24:43.3 GPS




rds 2018_Greenland_P3: "Thomas-Jakobshavn 01" 20180430_01_063: 17:24:43.4 to 17:30:31.7 GPS



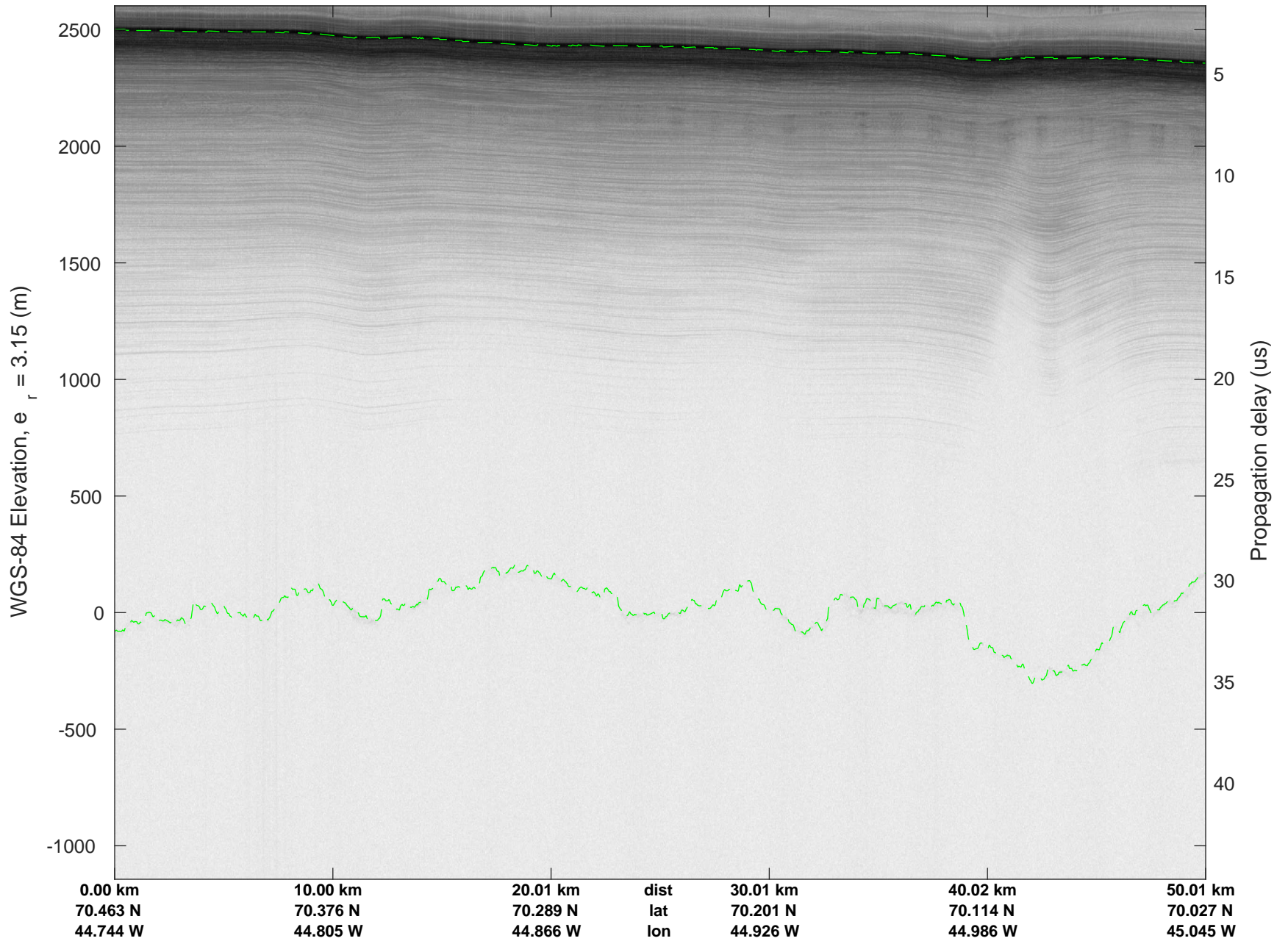
rds 2018_Greenland_P3: "Thomas-Jakobshavn 01" 20180430_01_063: 17:24:43.4 to 17:30:31.7 GPS



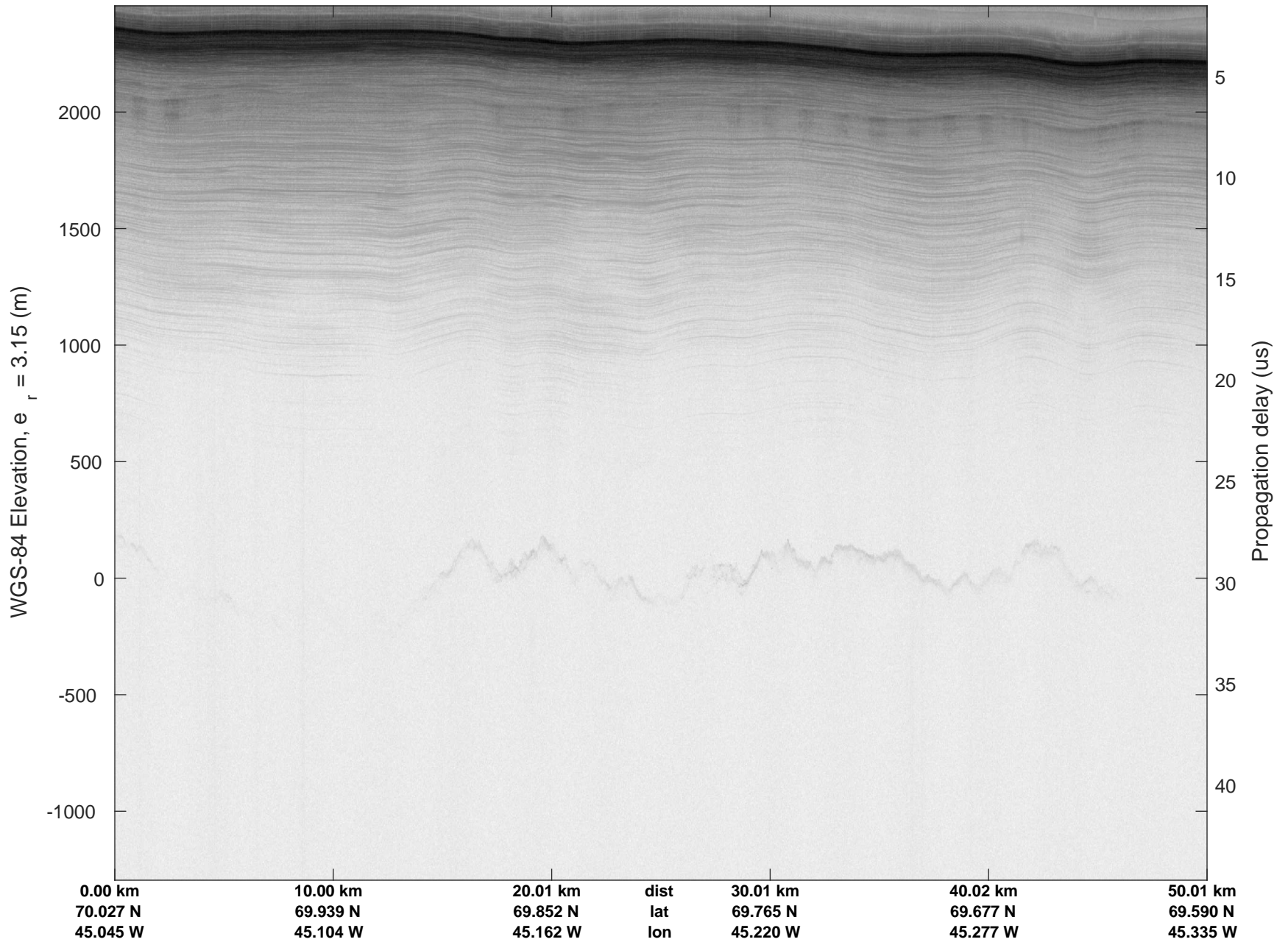
rds 2018_Greenland_P3: "Thomas-Jakobshavn 01" 20180430_01_064: 17:30:31.8 to 17:36:13.3 GPS



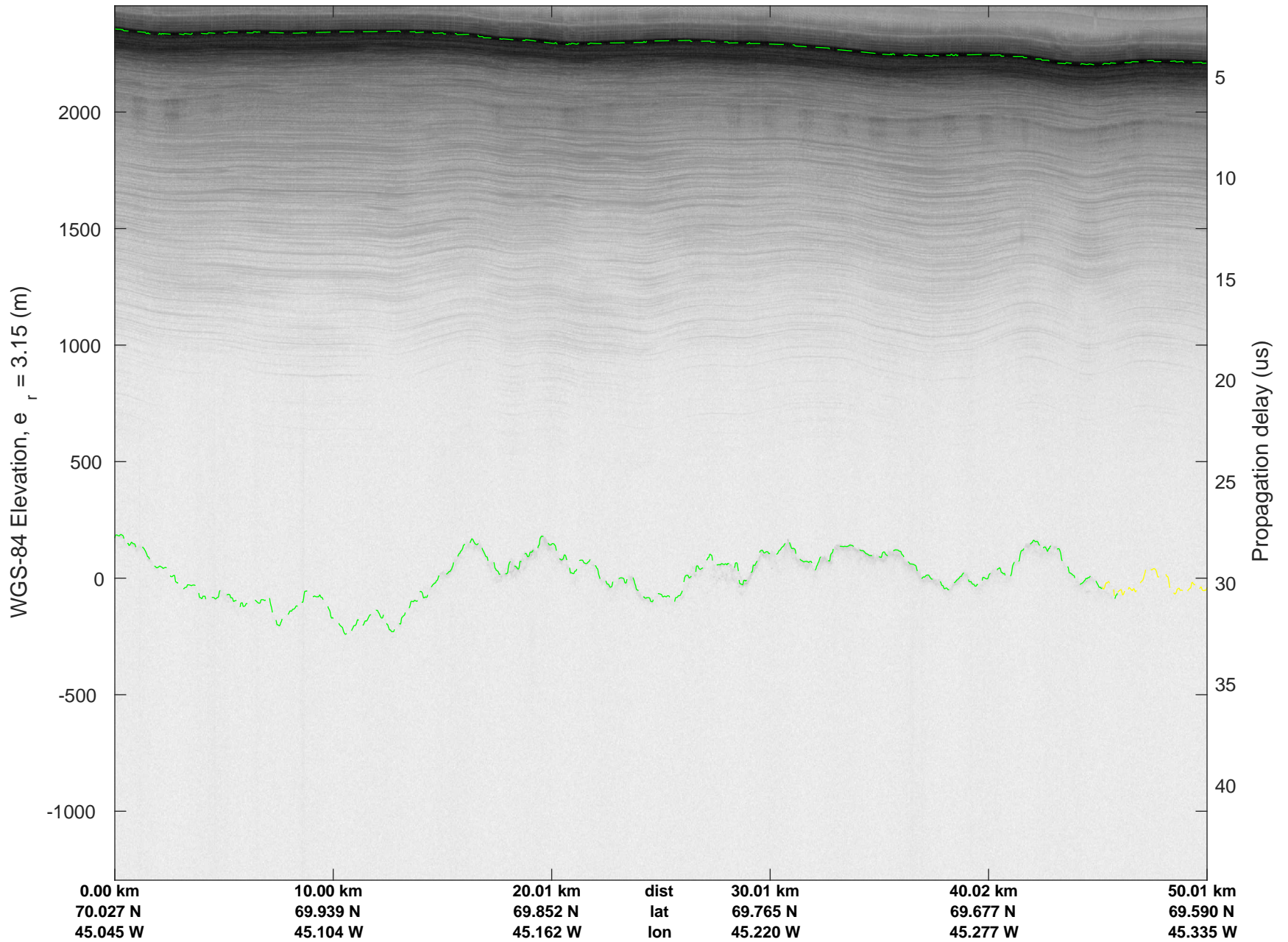
rds 2018_Greenland_P3: "Thomas-Jakobshavn 01" 20180430_01_064: 17:30:31.8 to 17:36:13.3 GPS




rds 2018_Greenland_P3: "Thomas-Jakobshavn 01" 20180430_01_065: 17:36:13.4 to 17:41:57.3 GPS



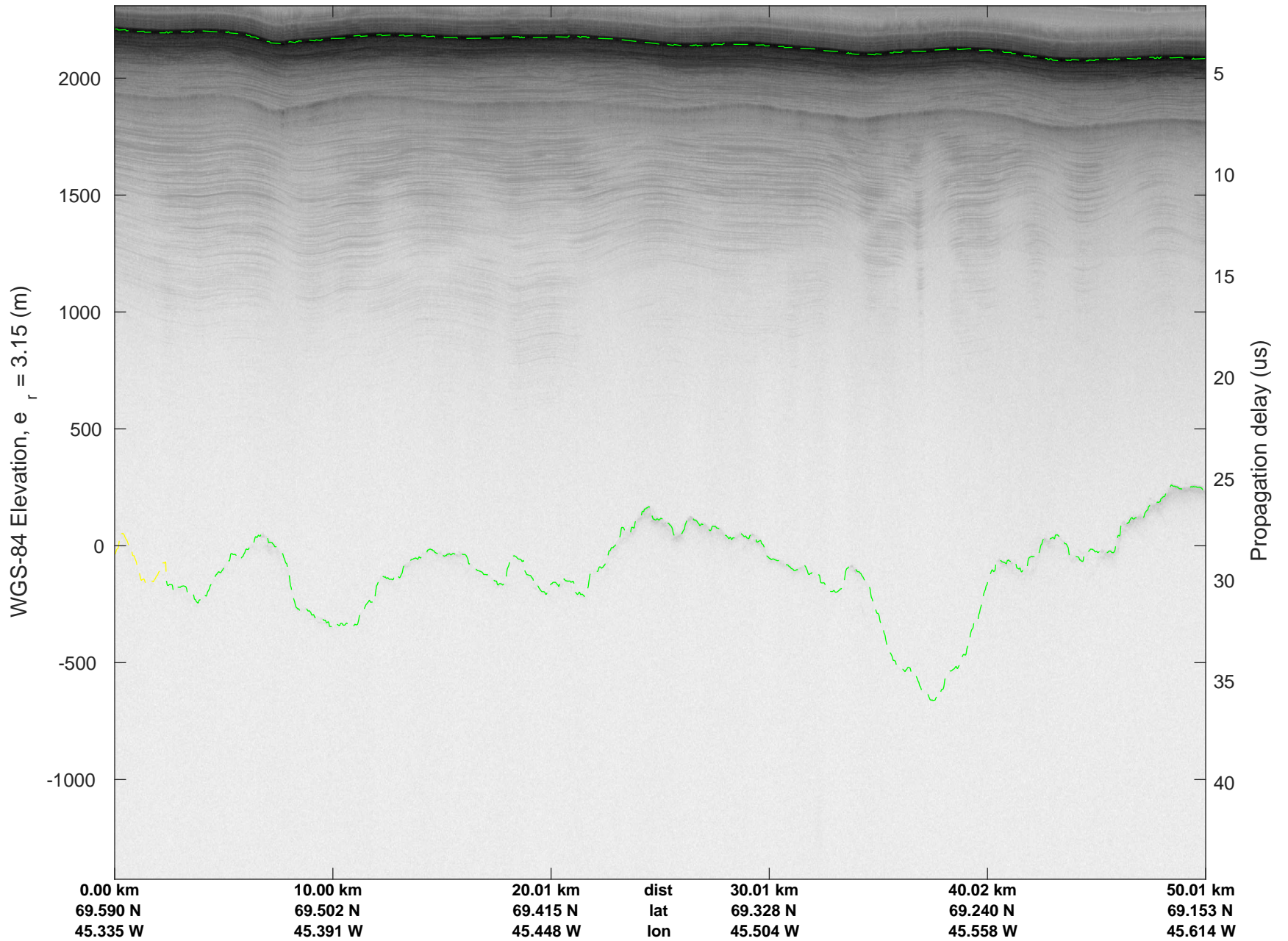
rds 2018_Greenland_P3: "Thomas-Jakobshavn 01" 20180430_01_065: 17:36:13.4 to 17:41:57.3 GPS




rds 2018_Greenland_P3: "Thomas-Jakobshavn 01" 20180430_01_066: 17:41:57.4 to 17:47:46.9 GPS



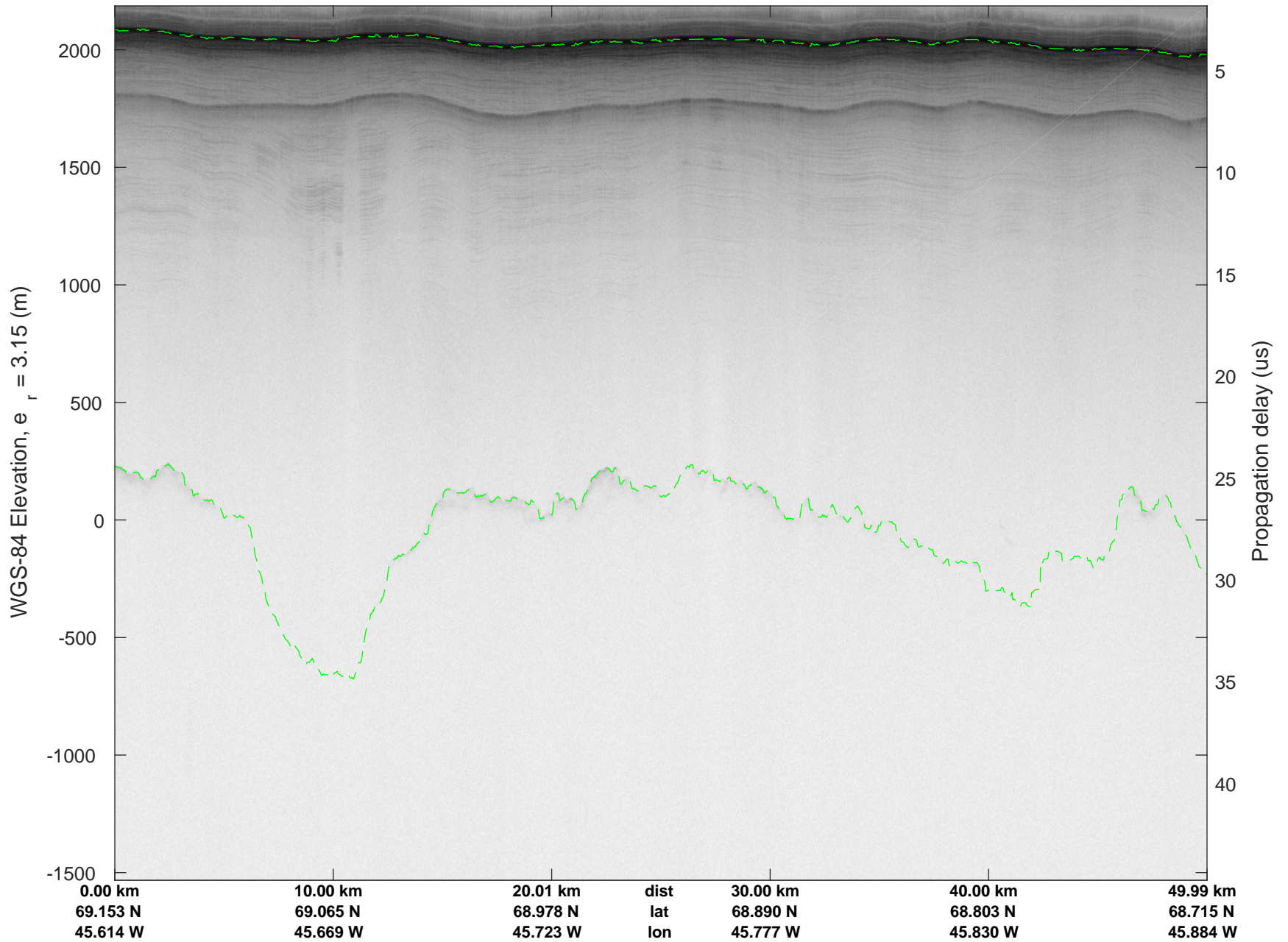
rds 2018_Greenland_P3: "Thomas-Jakobshavn 01" 20180430_01_066: 17:41:57.4 to 17:47:46.9 GPS




rds 2018_Greenland_P3: "Thomas-Jakobshavn 01" 20180430_01_067: 17:47:47.0 to 17:53:41.4 GPS



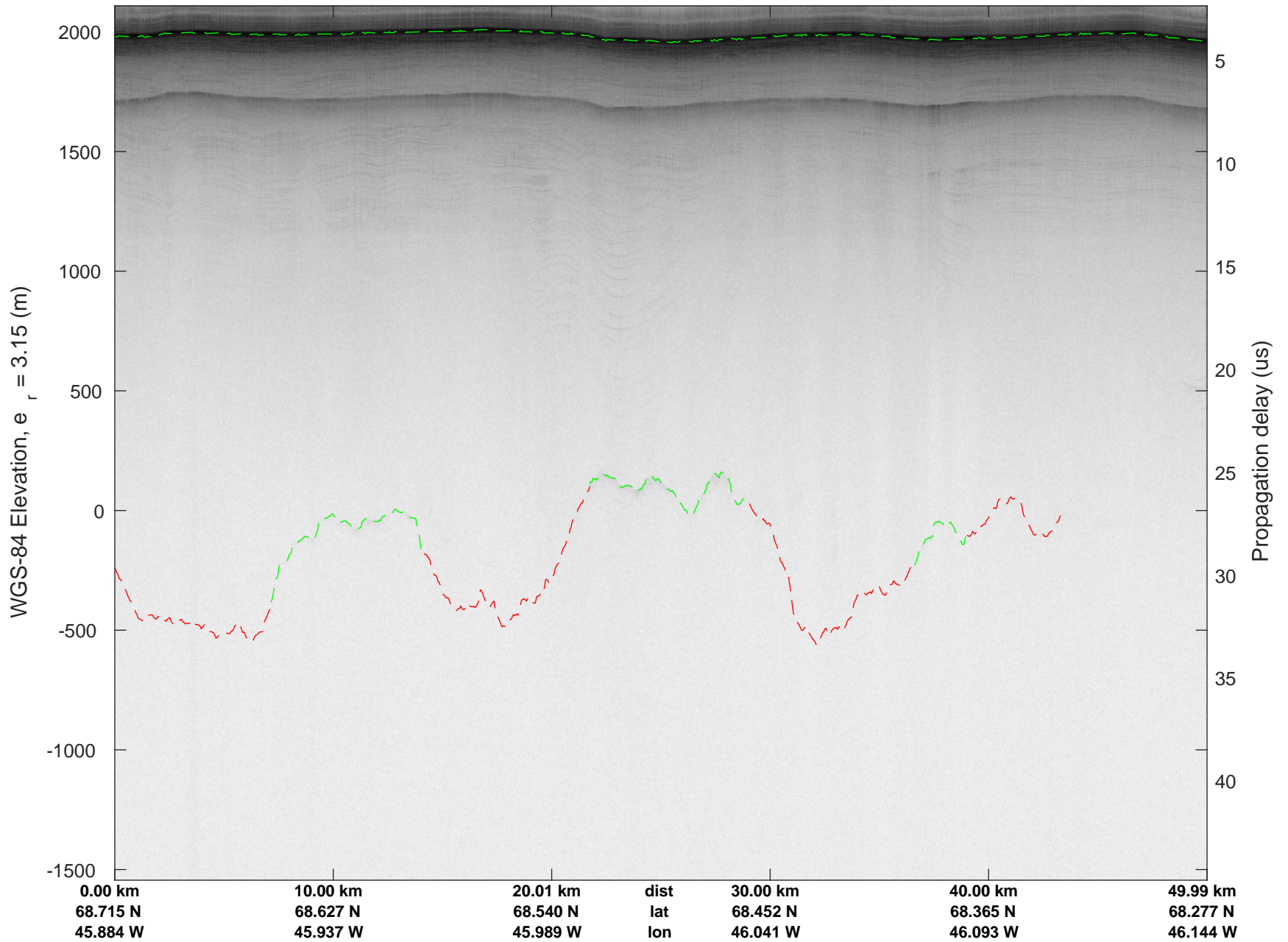
rds 2018_Greenland_P3: "Thomas-Jakobshavn 01" 20180430_01_067: 17:47:47.0 to 17:53:41.4 GPS




rds 2018_Greenland_P3: "Thomas-Jakobshavn 01" 20180430_01_068: 17:53:41.6 to 17:59:40.8 GPS



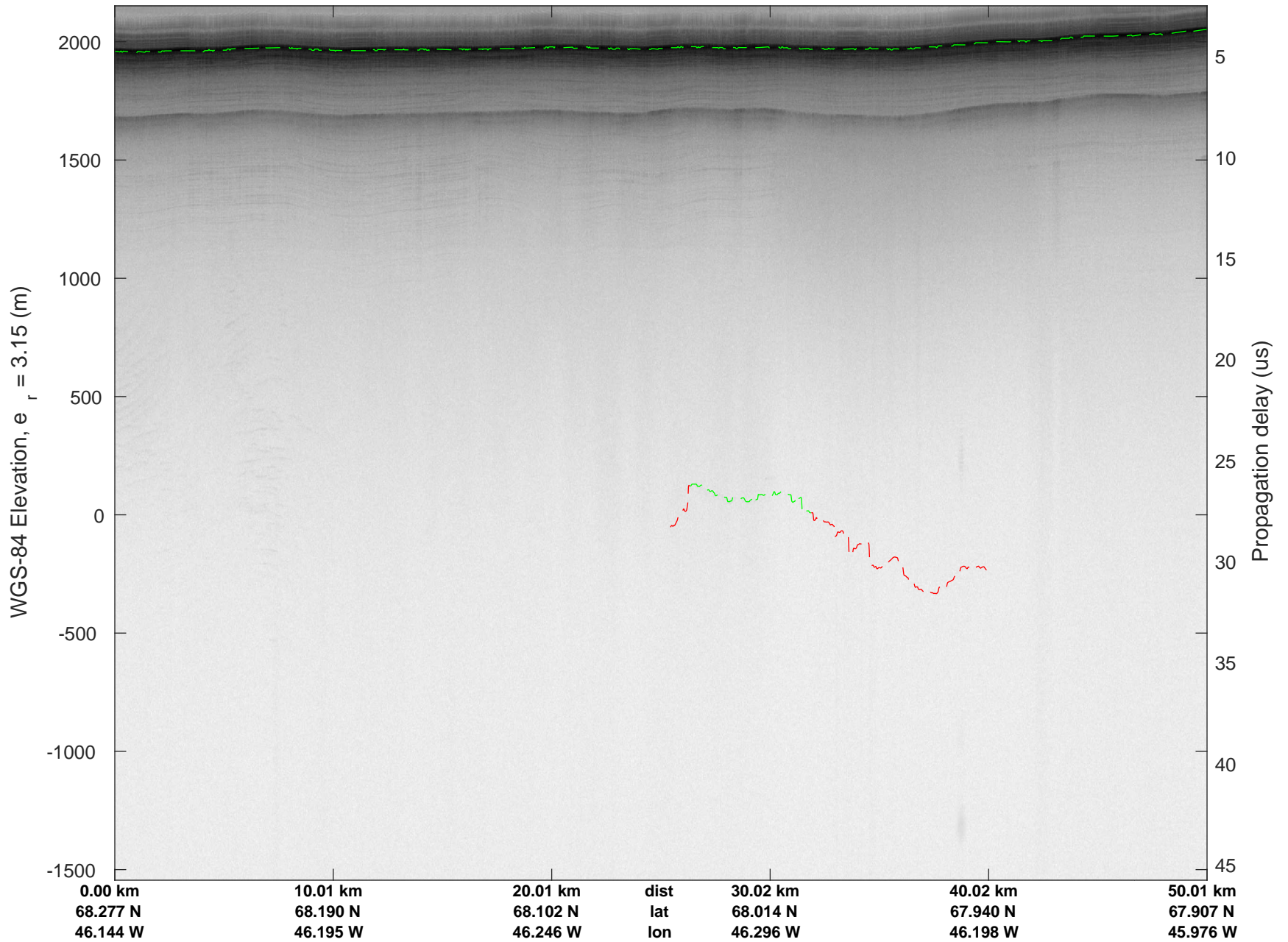
rds 2018_Greenland_P3: "Thomas-Jakobshavn 01" 20180430_01_068: 17:53:41.6 to 17:59:40.8 GPS




rds 2018_Greenland_P3: "Thomas-Jakobshavn 01" 20180430_01_069: 17:59:40.9 to 18:05:40.6 GPS




rds 2018_Greenland_P3: "Thomas-Jakobshavn 01" 20180430_01_069: 17:59:40.9 to 18:05:40.6 GPS




rds 2018_Greenland_P3: "Thomas-Jakobshavn 01" 20180430_01_070: 18:05:40.7 to 18:11:29.6 GPS




rds 2018_Greenland_P3: "Thomas-Jakobshavn 01" 20180430_01_070: 18:05:40.7 to 18:11:29.6 GPS




rds 2018_Greenland_P3: "Thomas-Jakobshavn 01" 20180430_01_071: 18:11:29.7 to 18:17:08.0 GPS



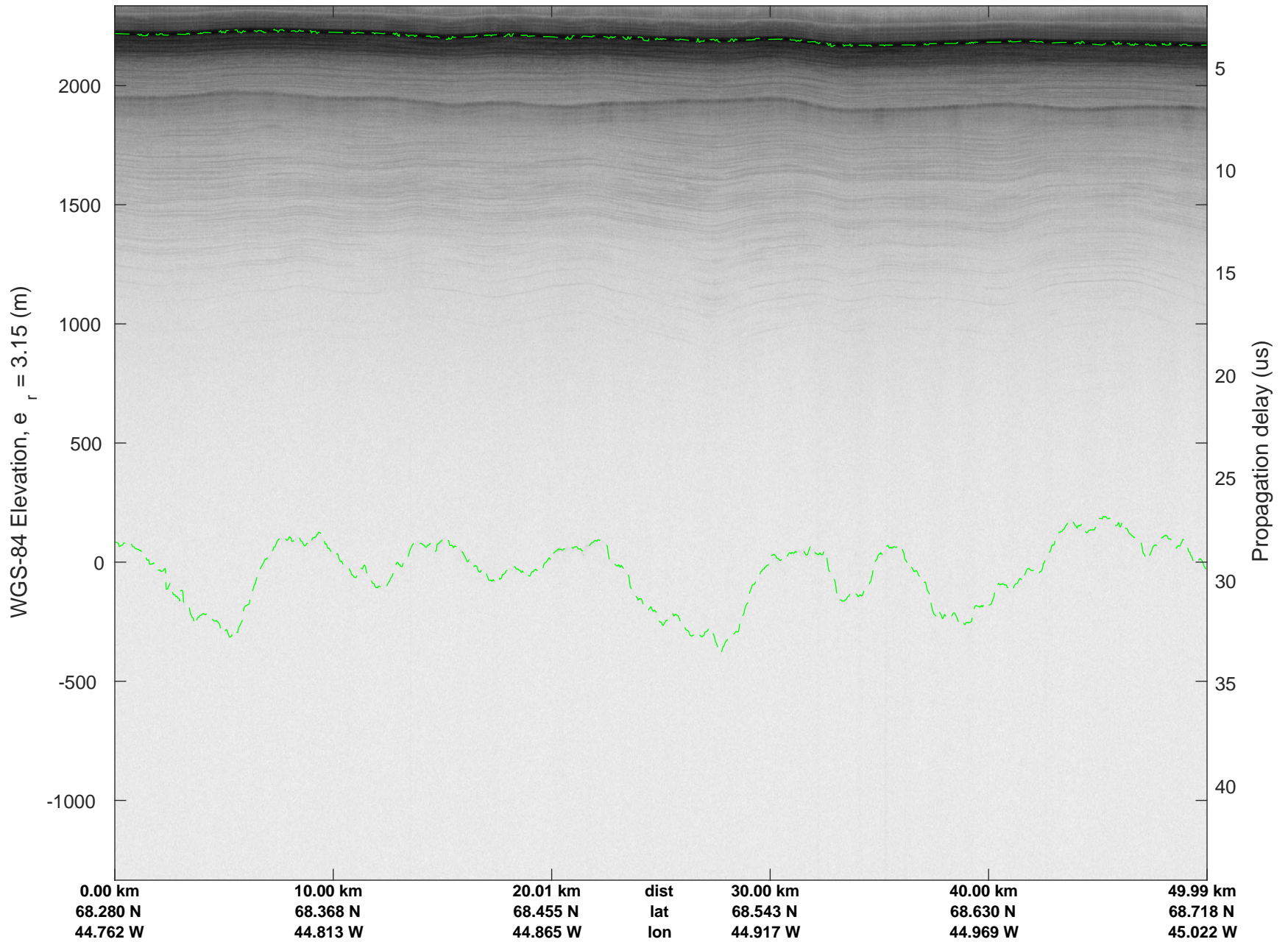
rds 2018_Greenland_P3: "Thomas-Jakobshavn 01" 20180430_01_071: 18:11:29.7 to 18:17:08.0 GPS




rds 2018_Greenland_P3: "Thomas-Jakobshavn 01" 20180430_01_072: 18:17:08.1 to 18:22:43.4 GPS



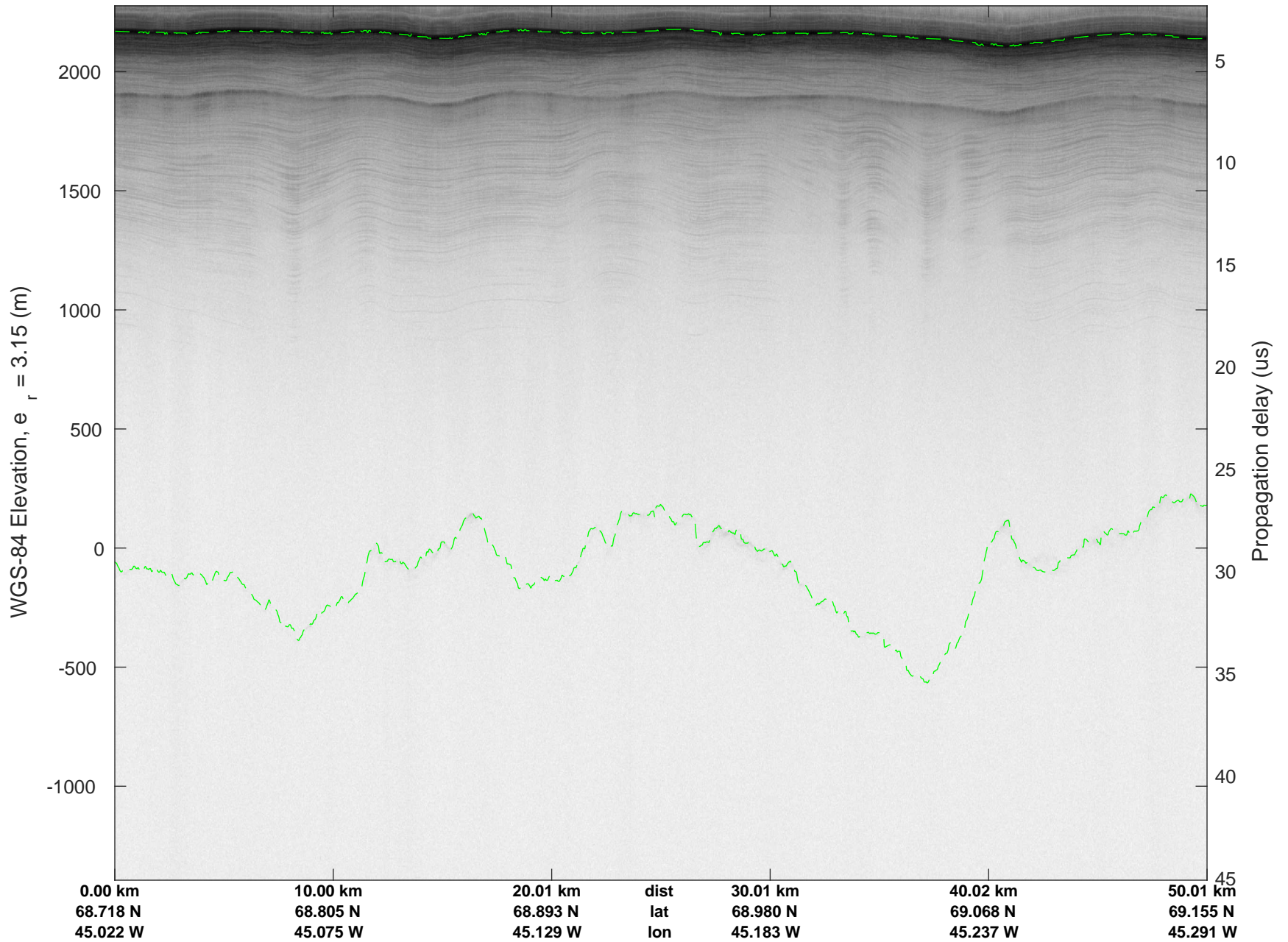
rds 2018_Greenland_P3: "Thomas-Jakobshavn 01" 20180430_01_072: 18:17:08.1 to 18:22:43.4 GPS




rds 2018_Greenland_P3: "Thomas-Jakobshavn 01" 20180430_01_073: 18:22:43.5 to 18:28:17.2 GPS



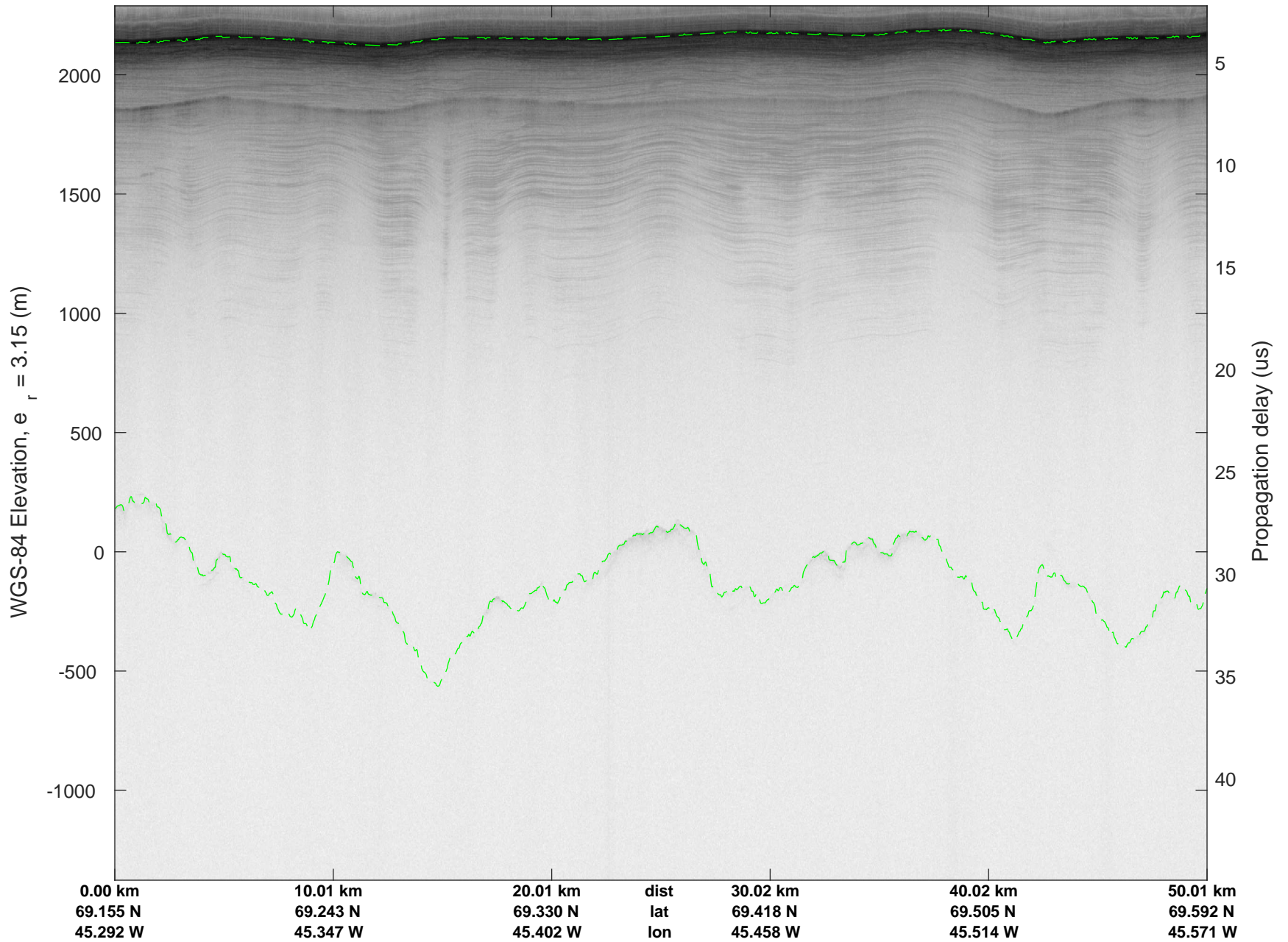
rds 2018_Greenland_P3: "Thomas-Jakobshavn 01" 20180430_01_073: 18:22:43.5 to 18:28:17.2 GPS



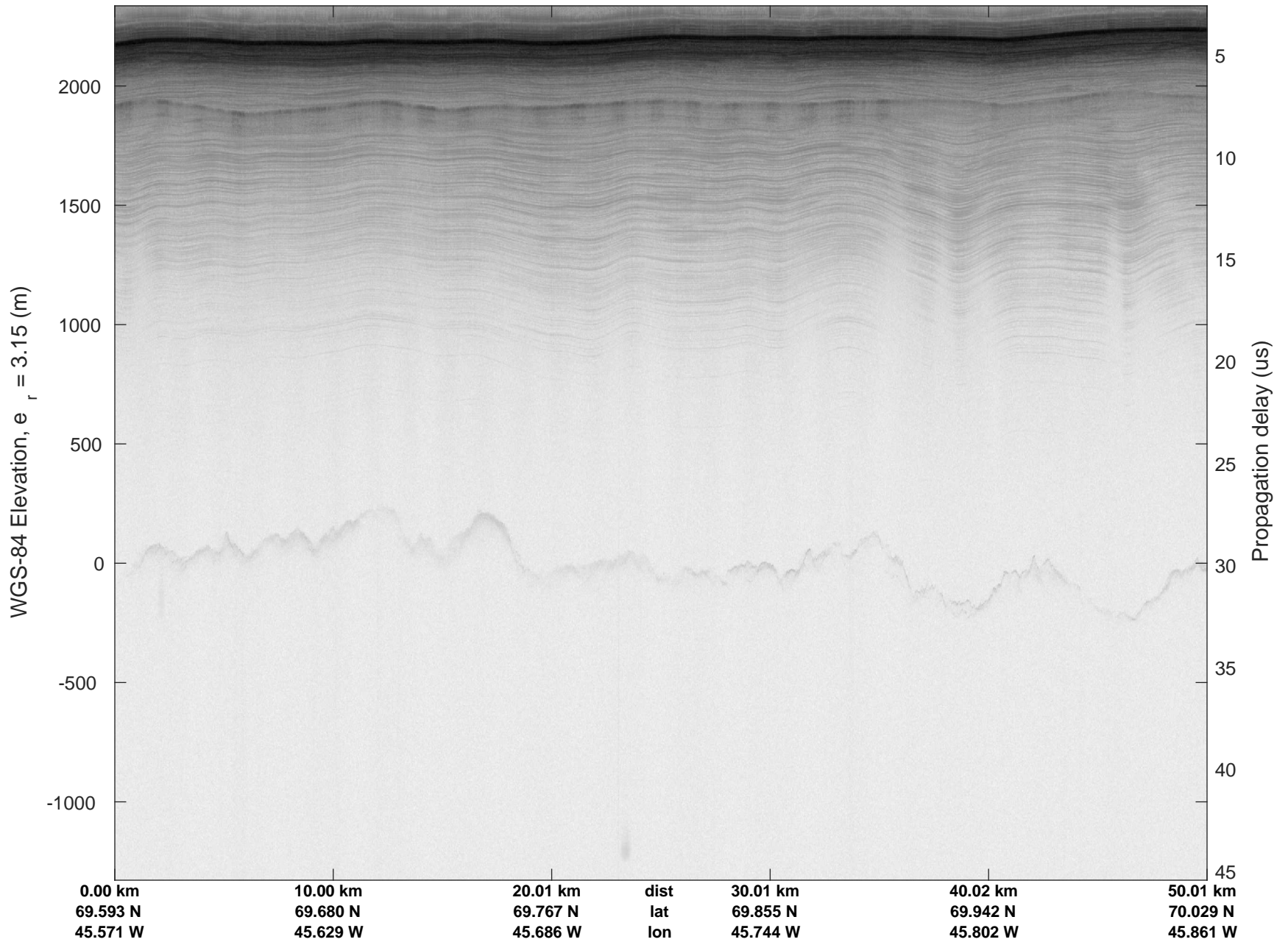
rds 2018_Greenland_P3: "Thomas-Jakobshavn 01" 20180430_01_074: 18:28:17.3 to 18:33:49.8 GPS



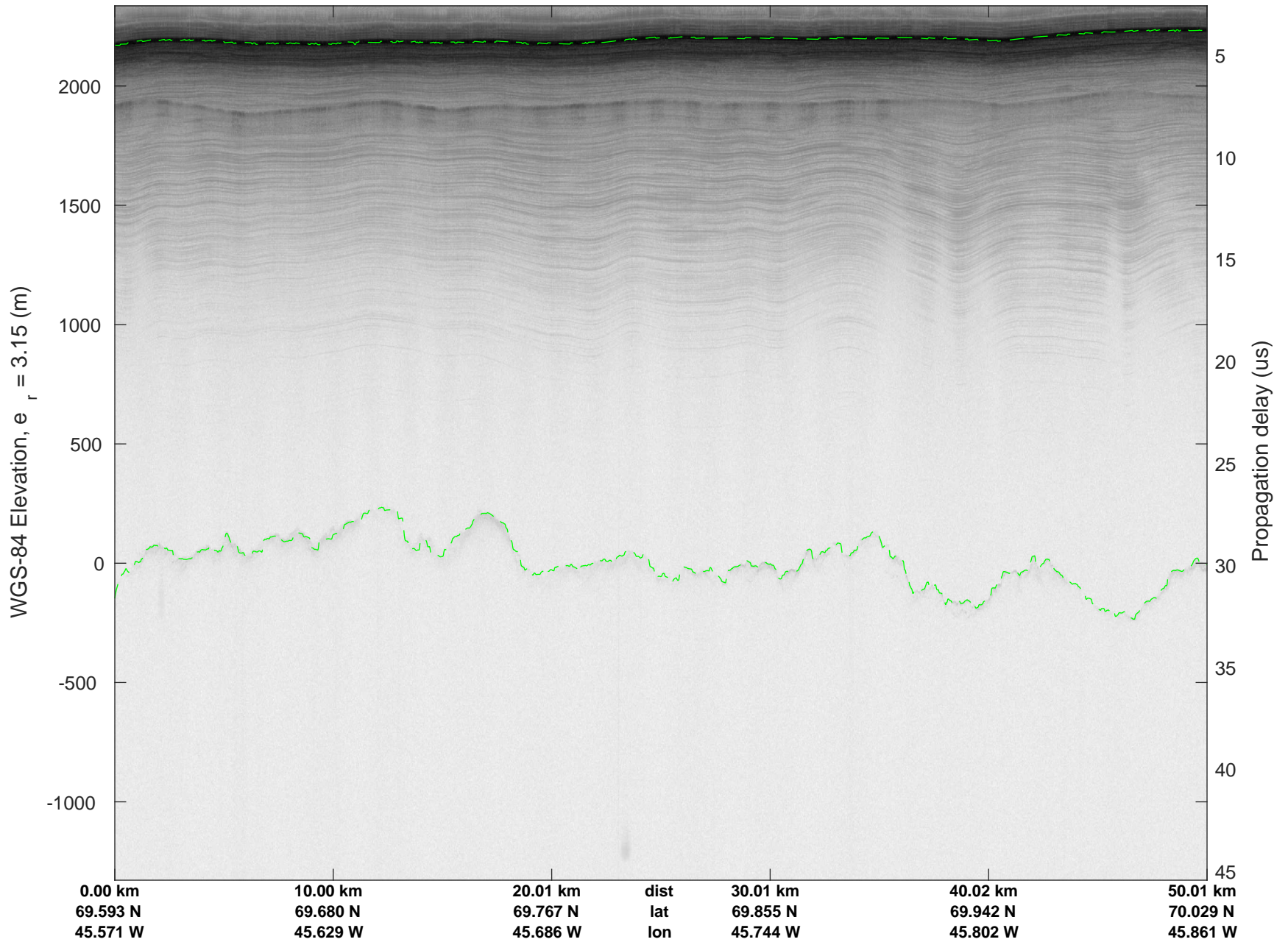
rds 2018_Greenland_P3: "Thomas-Jakobshavn 01" 20180430_01_074: 18:28:17.3 to 18:33:49.8 GPS



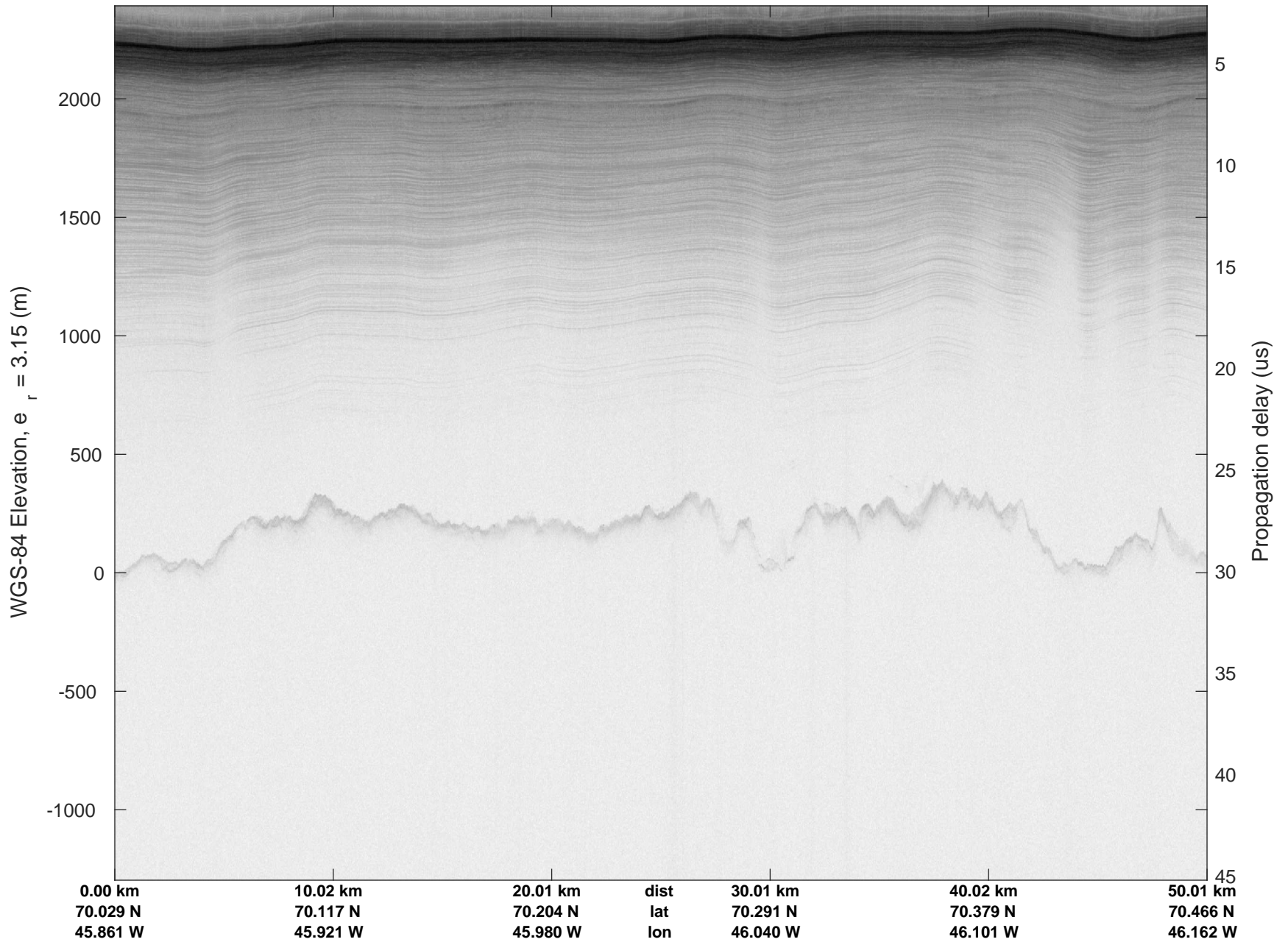
rds 2018_Greenland_P3: "Thomas-Jakobshavn 01" 20180430_01_075: 18:33:49.9 to 18:39:21.4 GPS



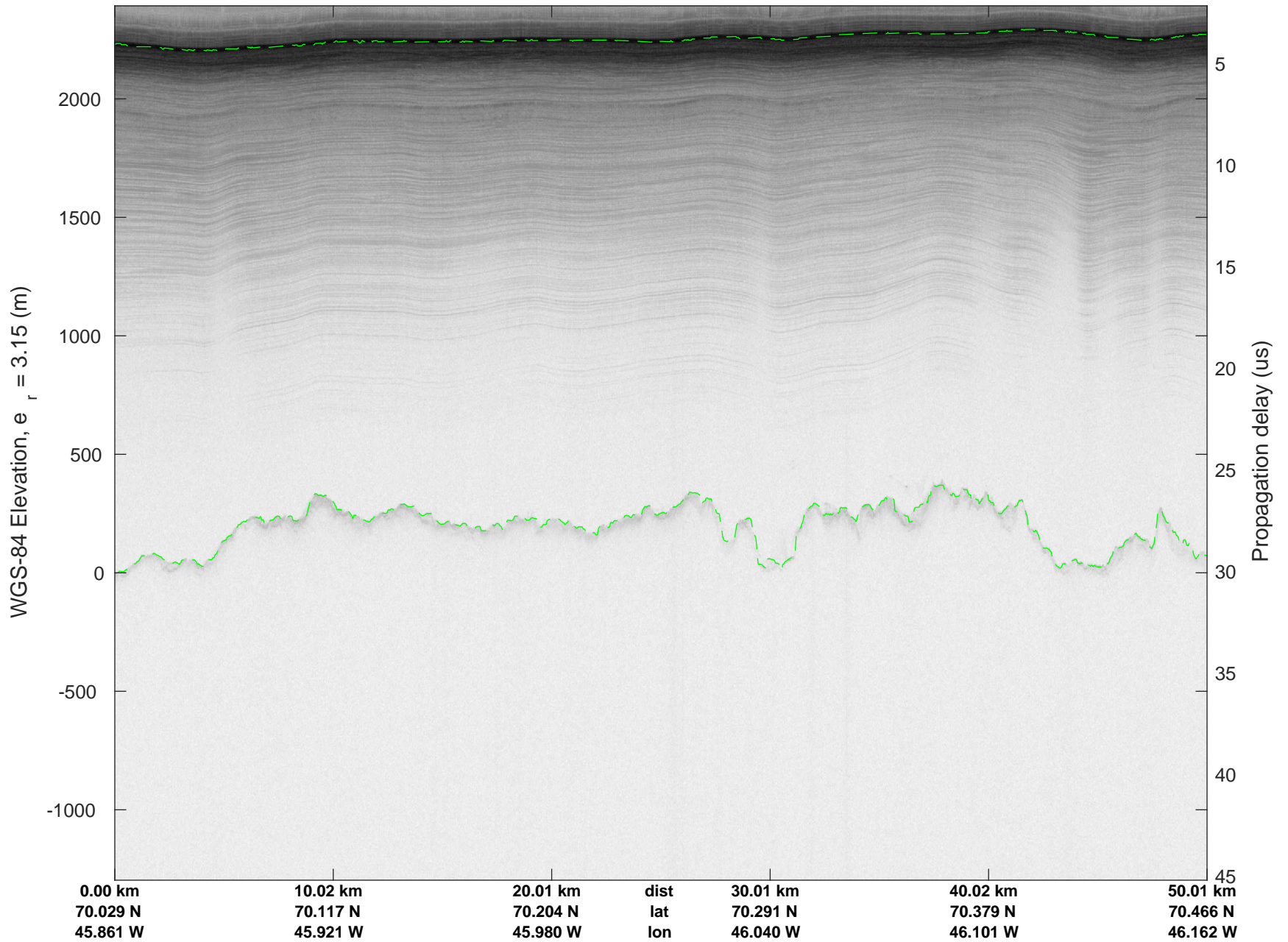
rds 2018_Greenland_P3: "Thomas-Jakobshavn 01" 20180430_01_075: 18:33:49.9 to 18:39:21.4 GPS




rds 2018_Greenland_P3: "Thomas-Jakobshavn 01" 20180430_01_076: 18:39:21.5 to 18:44:54.6 GPS



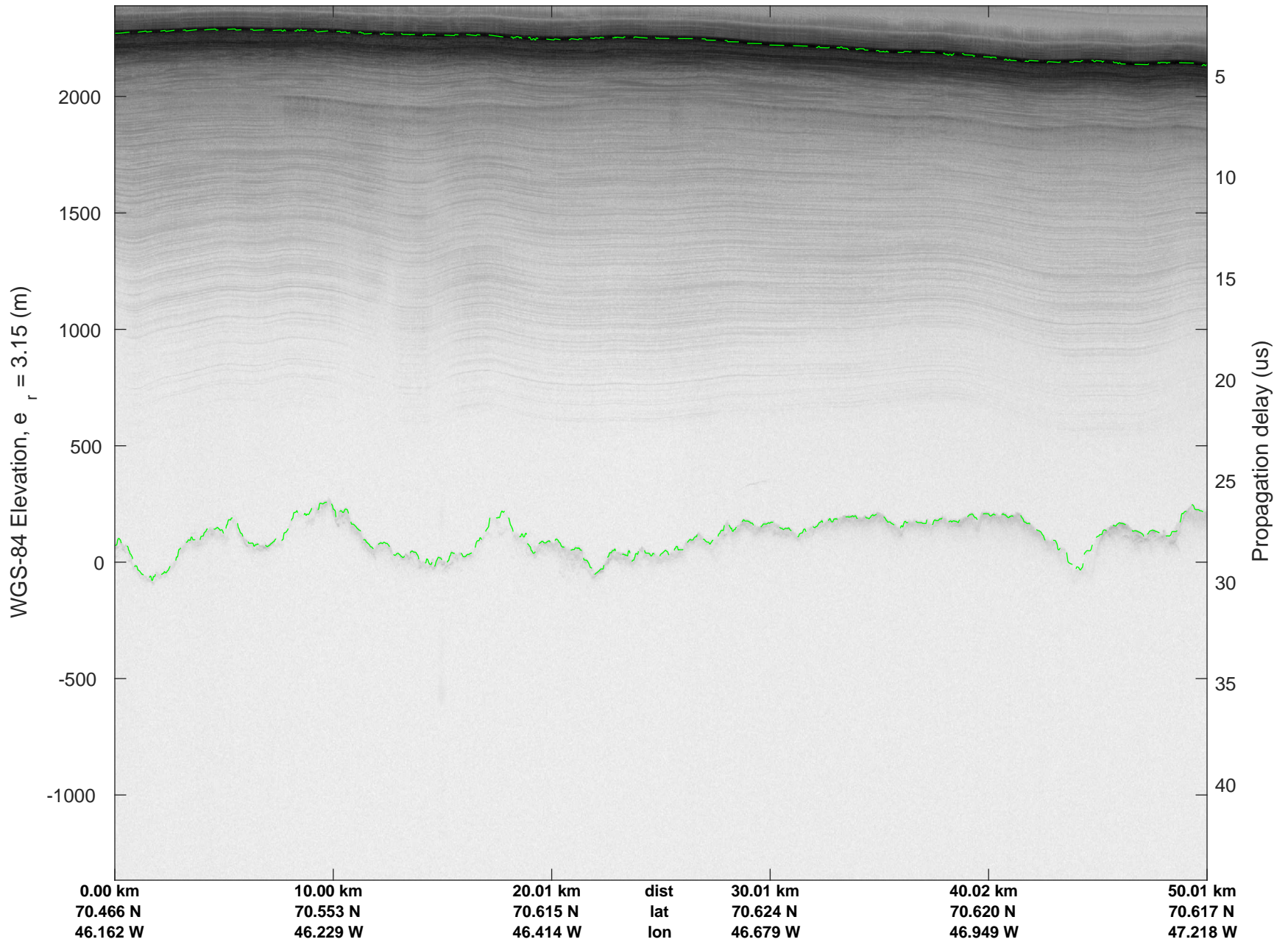
rds 2018_Greenland_P3: "Thomas-Jakobshavn 01" 20180430_01_076: 18:39:21.5 to 18:44:54.6 GPS




rds 2018_Greenland_P3: "Thomas-Jakobshavn 01" 20180430_01_077: 18:44:54.7 to 18:50:30.9 GPS



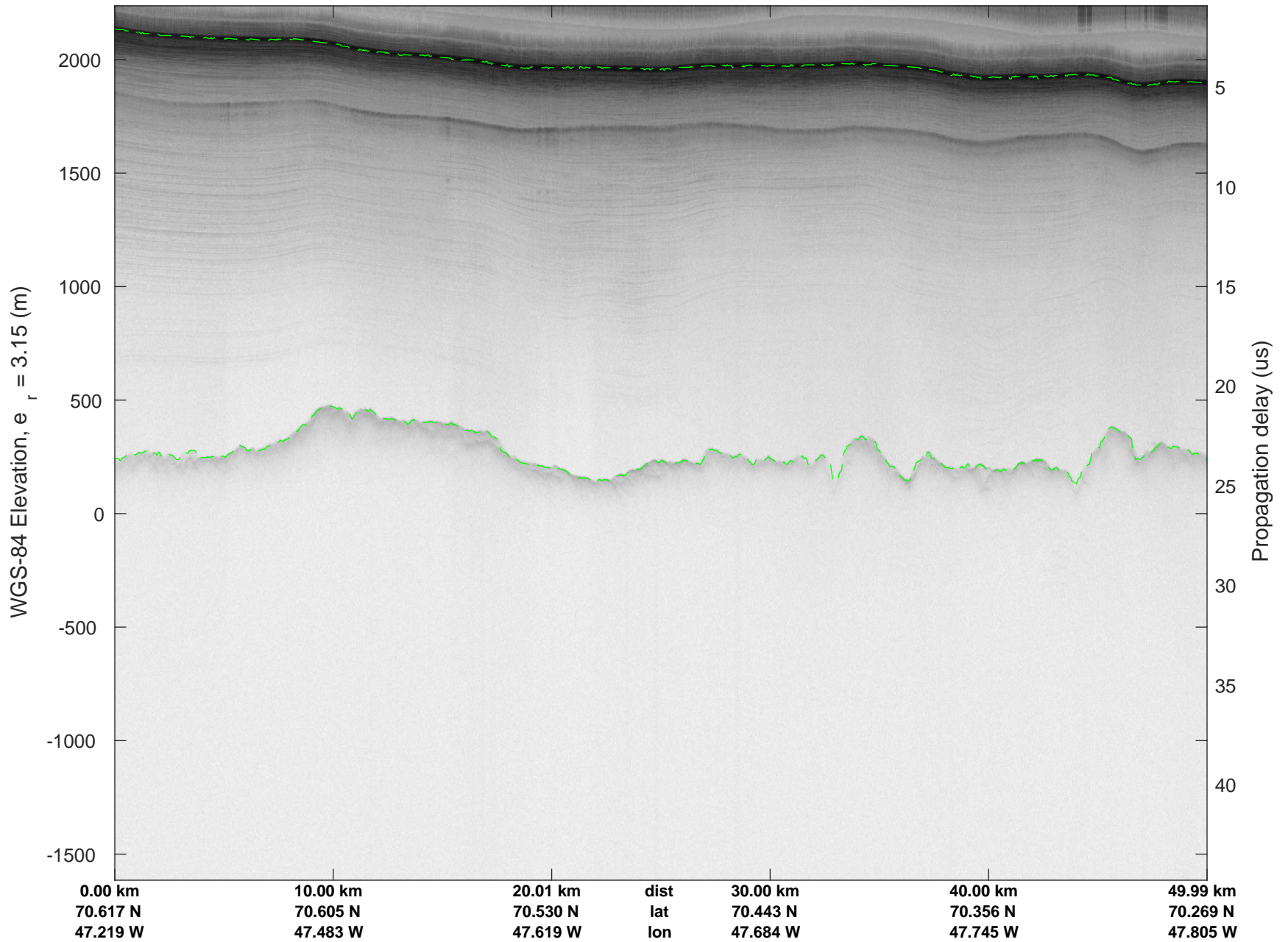
rds 2018_Greenland_P3: "Thomas-Jakobshavn 01" 20180430_01_077: 18:44:54.7 to 18:50:30.9 GPS




rds 2018_Greenland_P3: "Thomas-Jakobshavn 01" 20180430_01_078: 18:50:31.0 to 18:56:23.2 GPS



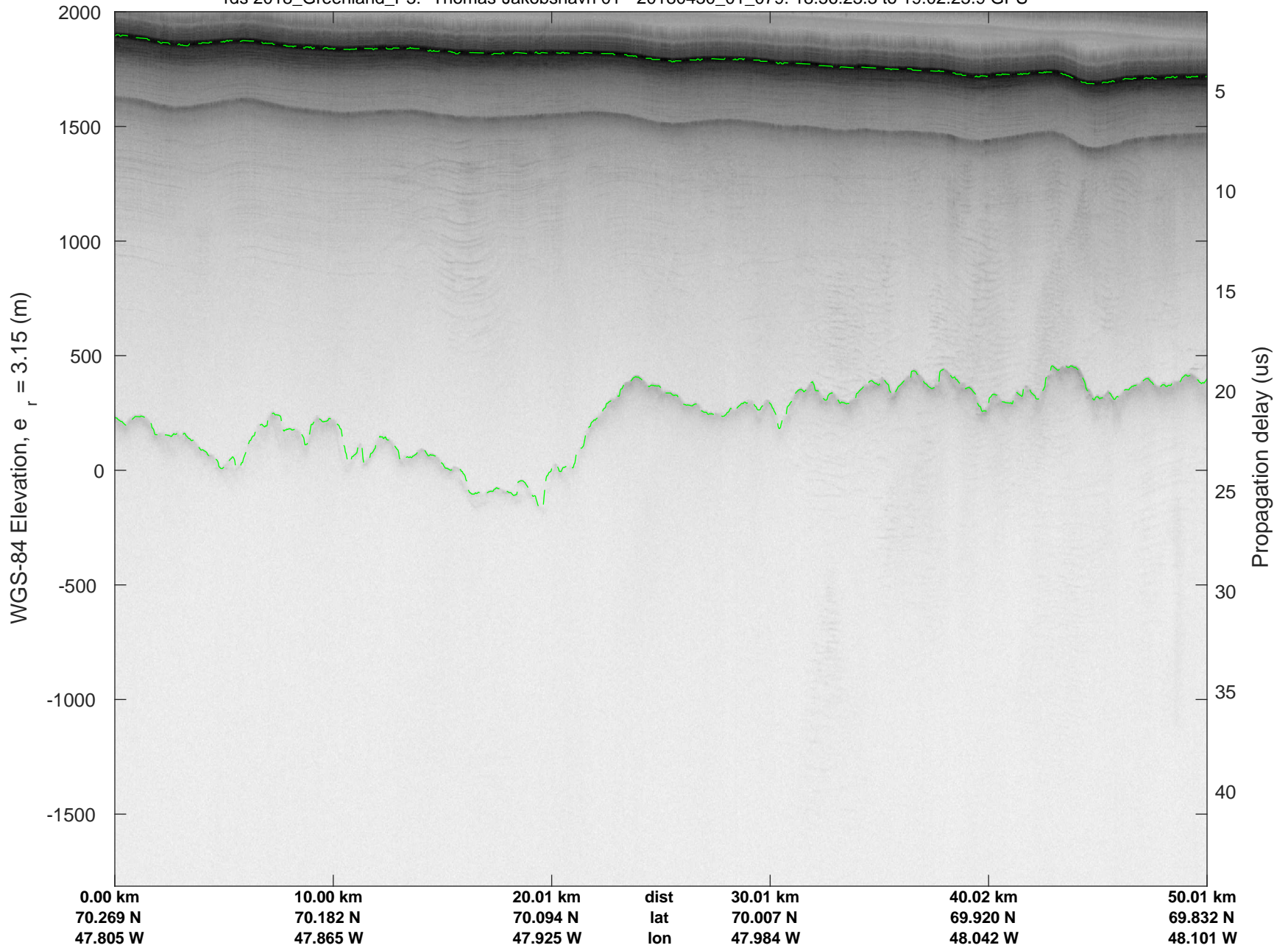
rds 2018_Greenland_P3: "Thomas-Jakobshavn 01" 20180430_01_078: 18:50:31.0 to 18:56:23.2 GPS




rds 2018_Greenland_P3: "Thomas-Jakobshavn 01" 20180430_01_079: 18:56:23.3 to 19:02:23.9 GPS



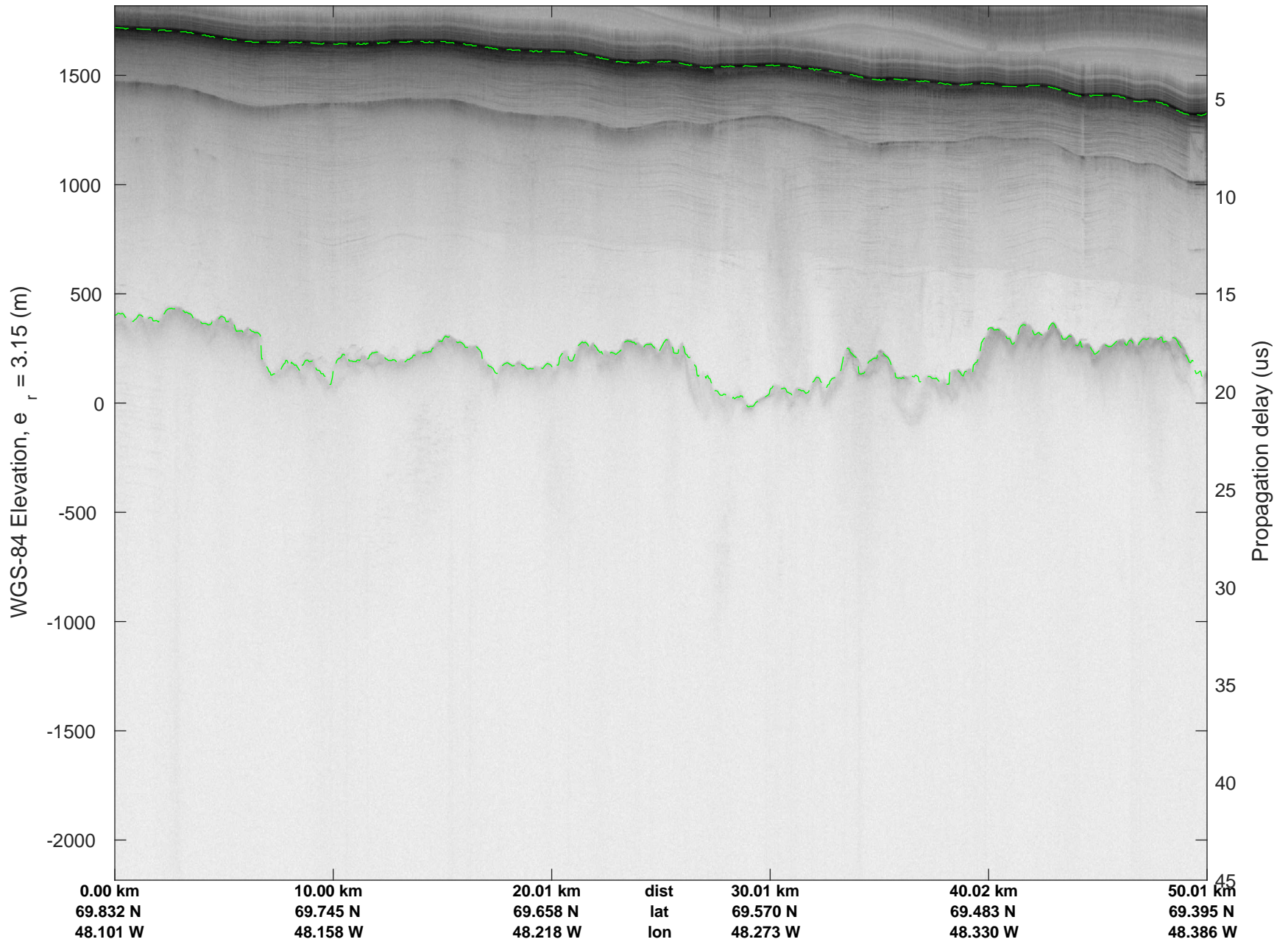
rds 2018_Greenland_P3: "Thomas-Jakobshavn 01" 20180430_01_079: 18:56:23.3 to 19:02:23.9 GPS




rds 2018_Greenland_P3: "Thomas-Jakobshavn 01" 20180430_01_080: 19:02:24.0 to 19:08:24.2 GPS



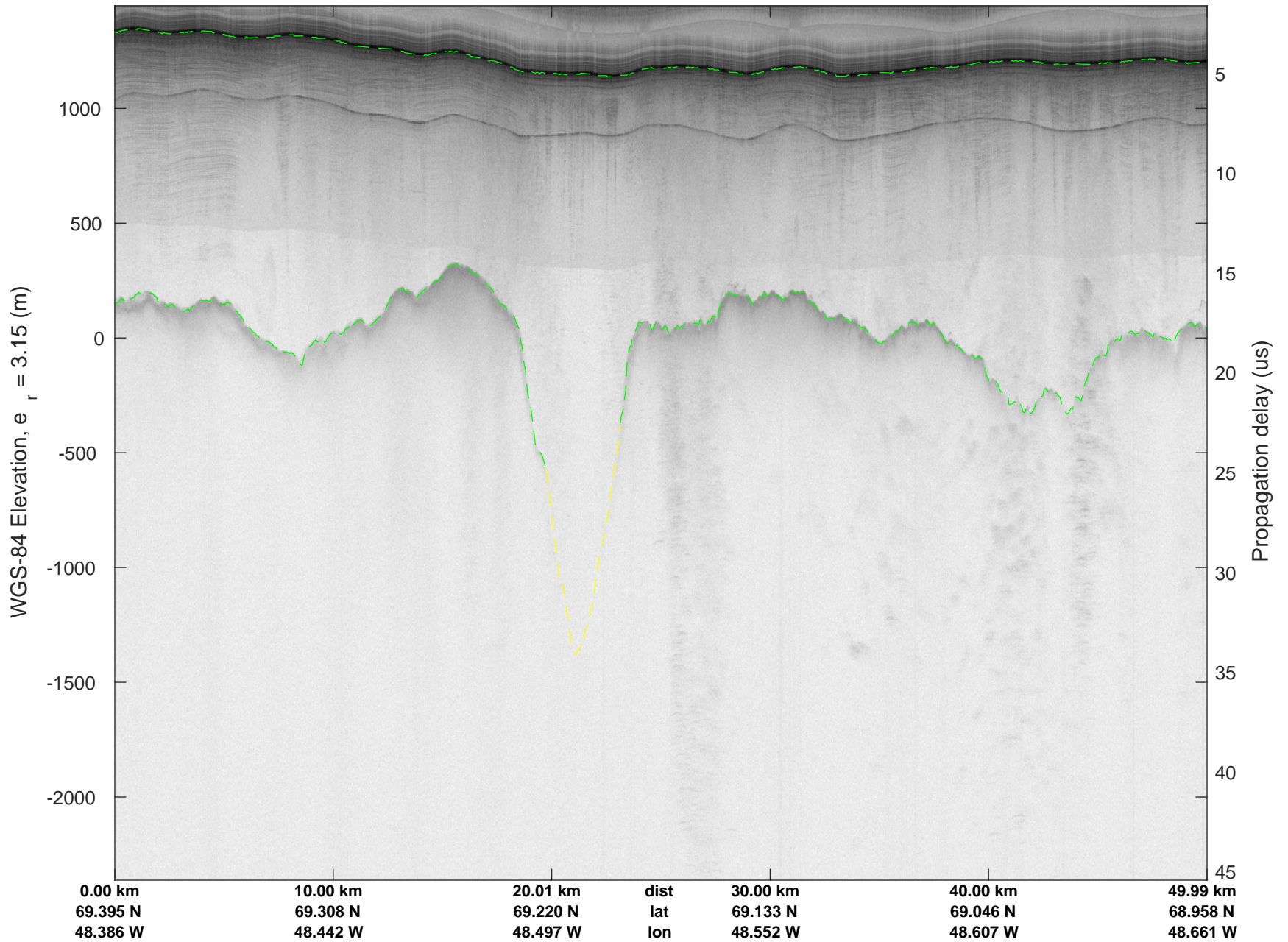
rds 2018_Greenland_P3: "Thomas-Jakobshavn 01" 20180430_01_080: 19:02:24.0 to 19:08:24.2 GPS



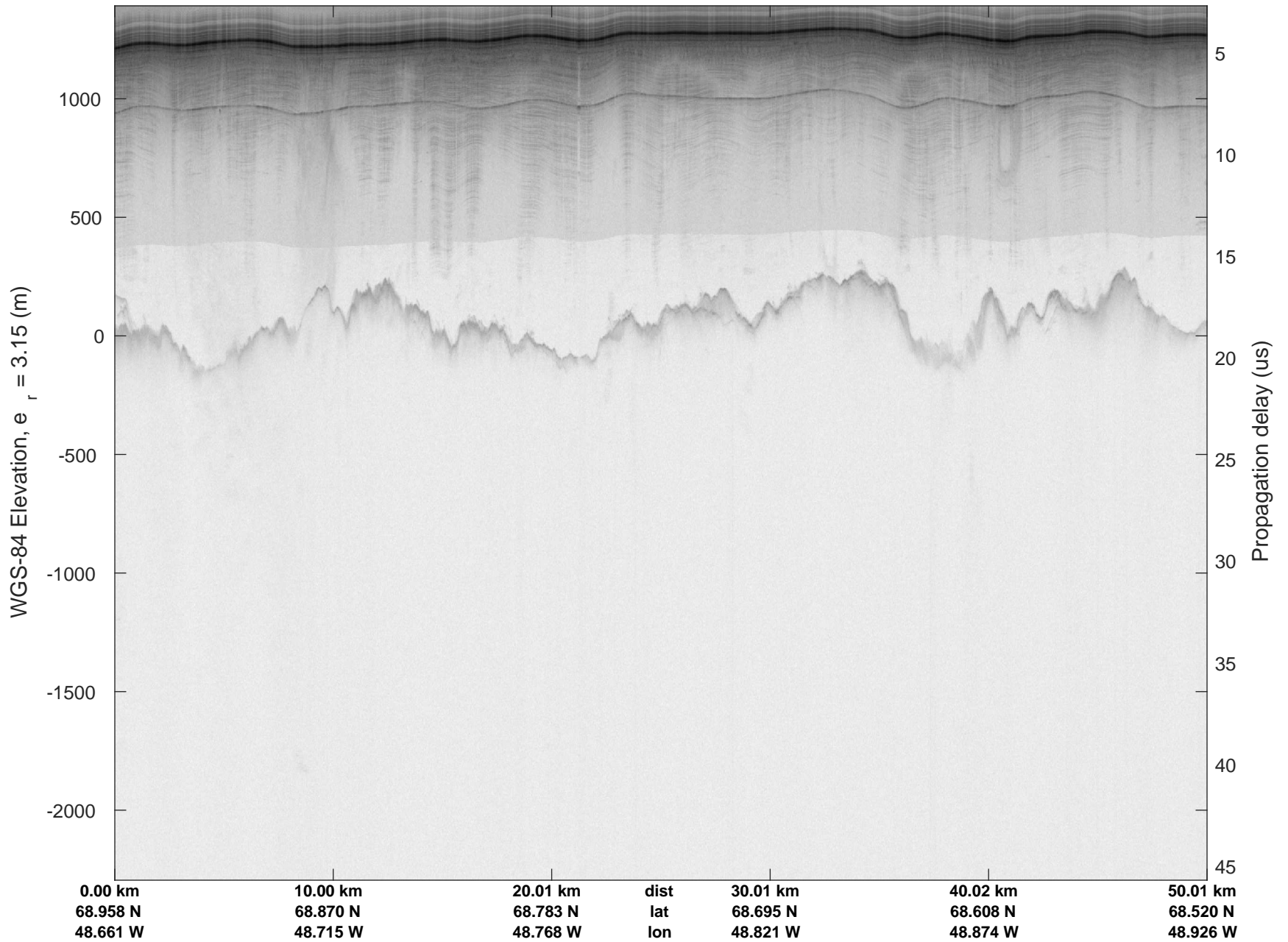
rds 2018_Greenland_P3: "Thomas-Jakobshavn 01" 20180430_01_081: 19:08:24.3 to 19:14:27.2 GPS



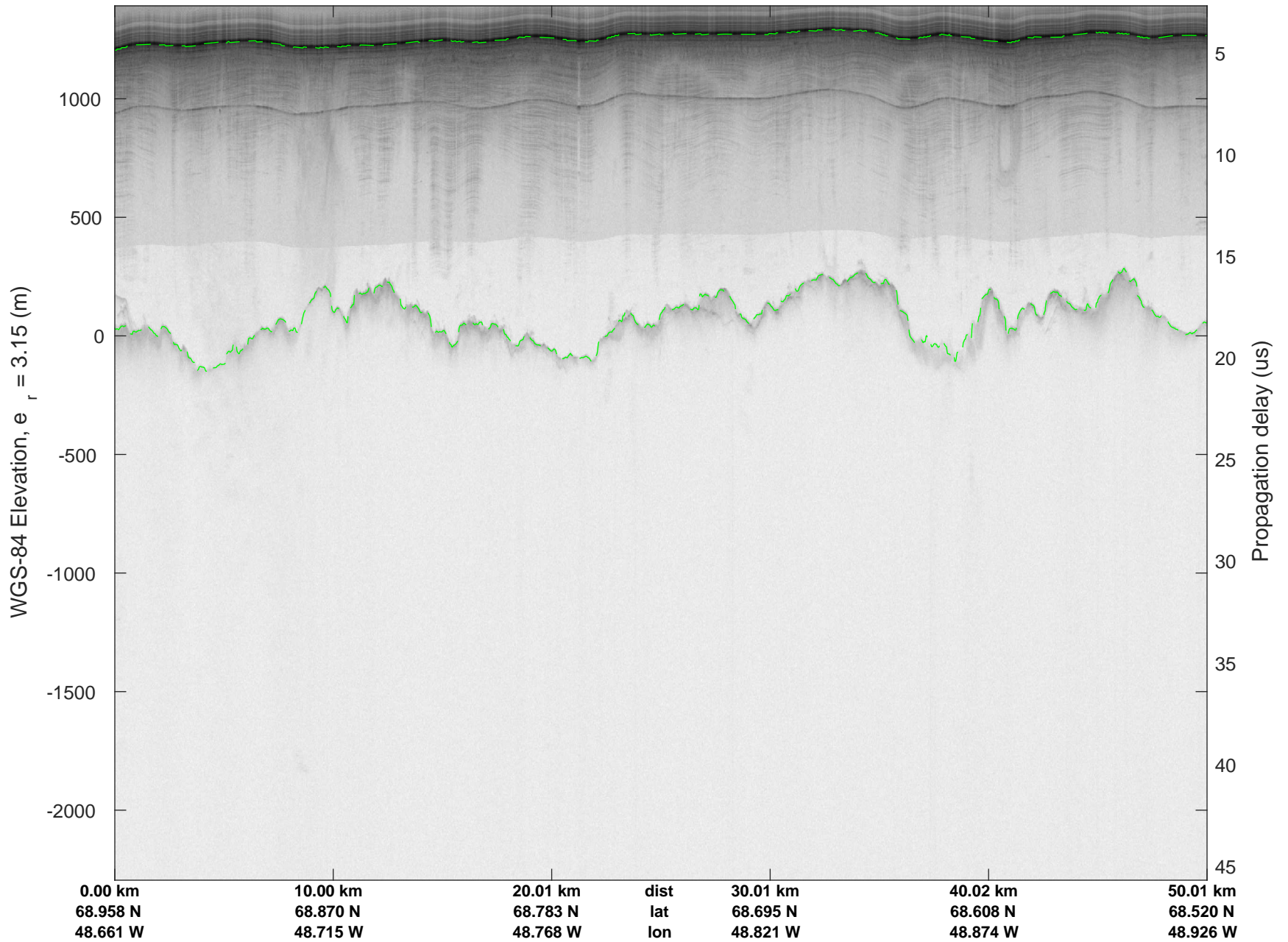
rds 2018_Greenland_P3: "Thomas-Jakobshavn 01" 20180430_01_081: 19:08:24.3 to 19:14:27.2 GPS



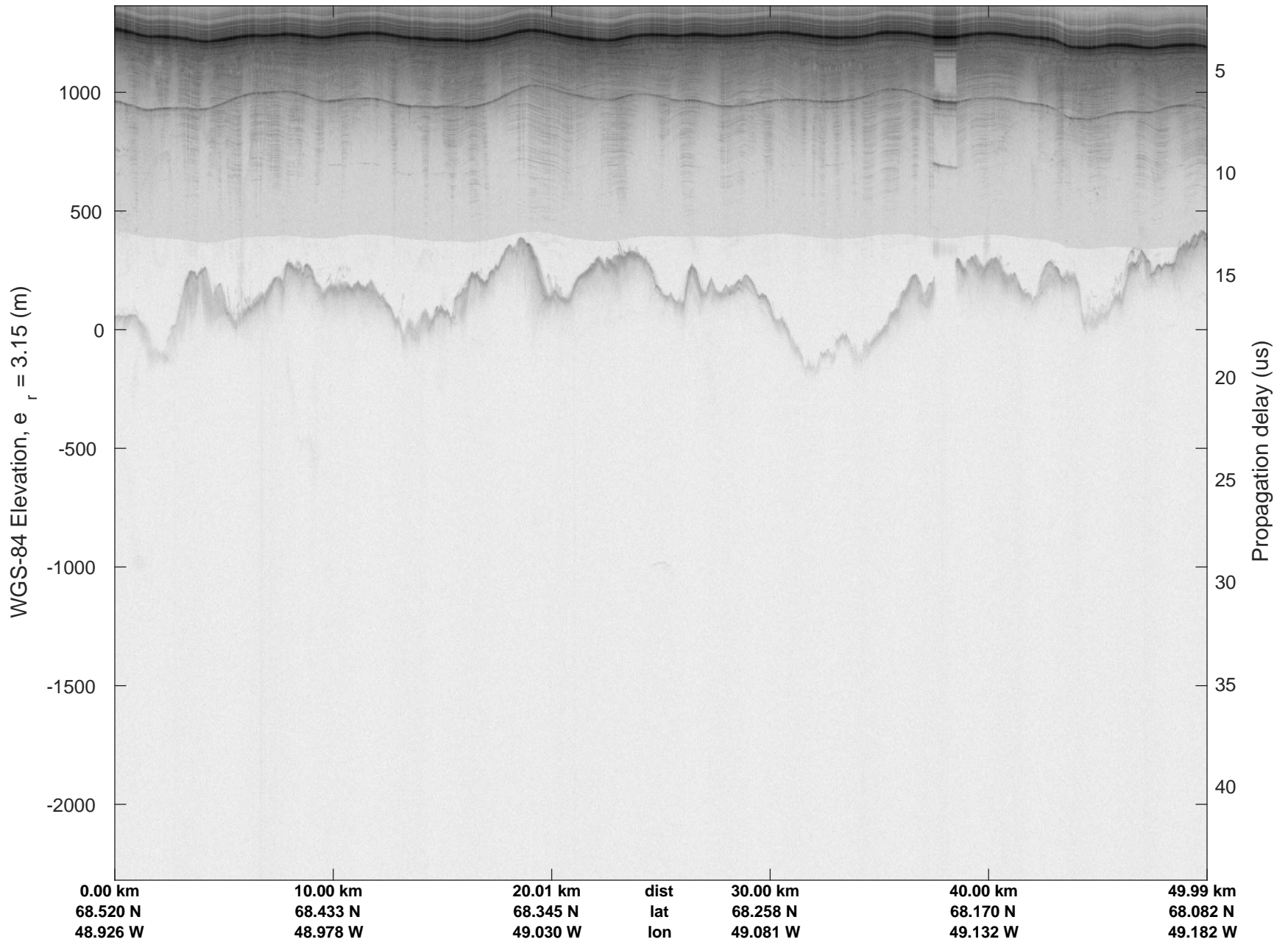
rds 2018_Greenland_P3: "Thomas-Jakobshavn 01" 20180430_01_082: 19:14:27.3 to 19:20:42.6 GPS



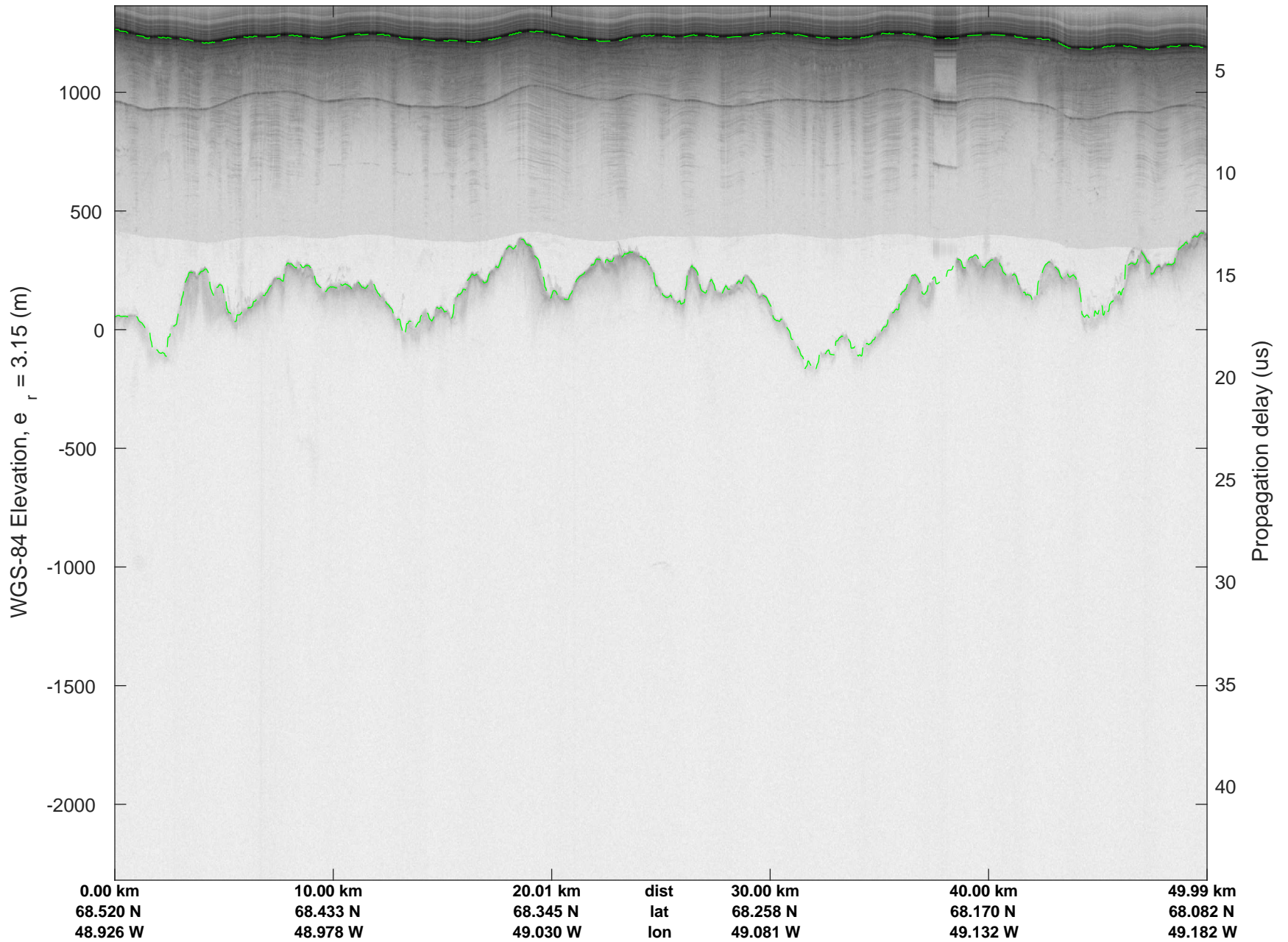
rds 2018_Greenland_P3: "Thomas-Jakobshavn 01" 20180430_01_082: 19:14:27.3 to 19:20:42.6 GPS



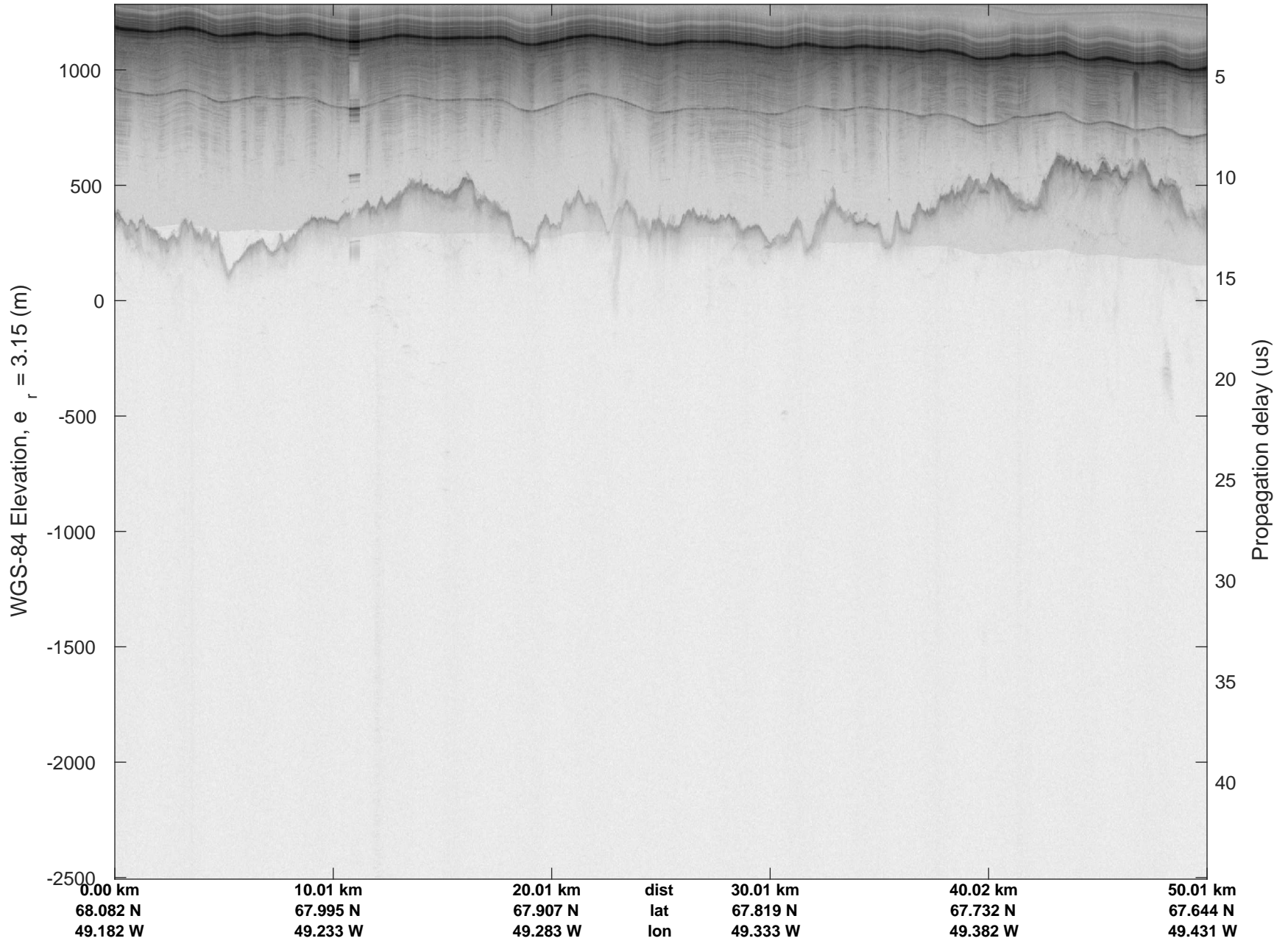
rds 2018_Greenland_P3: "Thomas-Jakobshavn 01" 20180430_01_083: 19:20:42.7 to 19:26:42.7 GPS



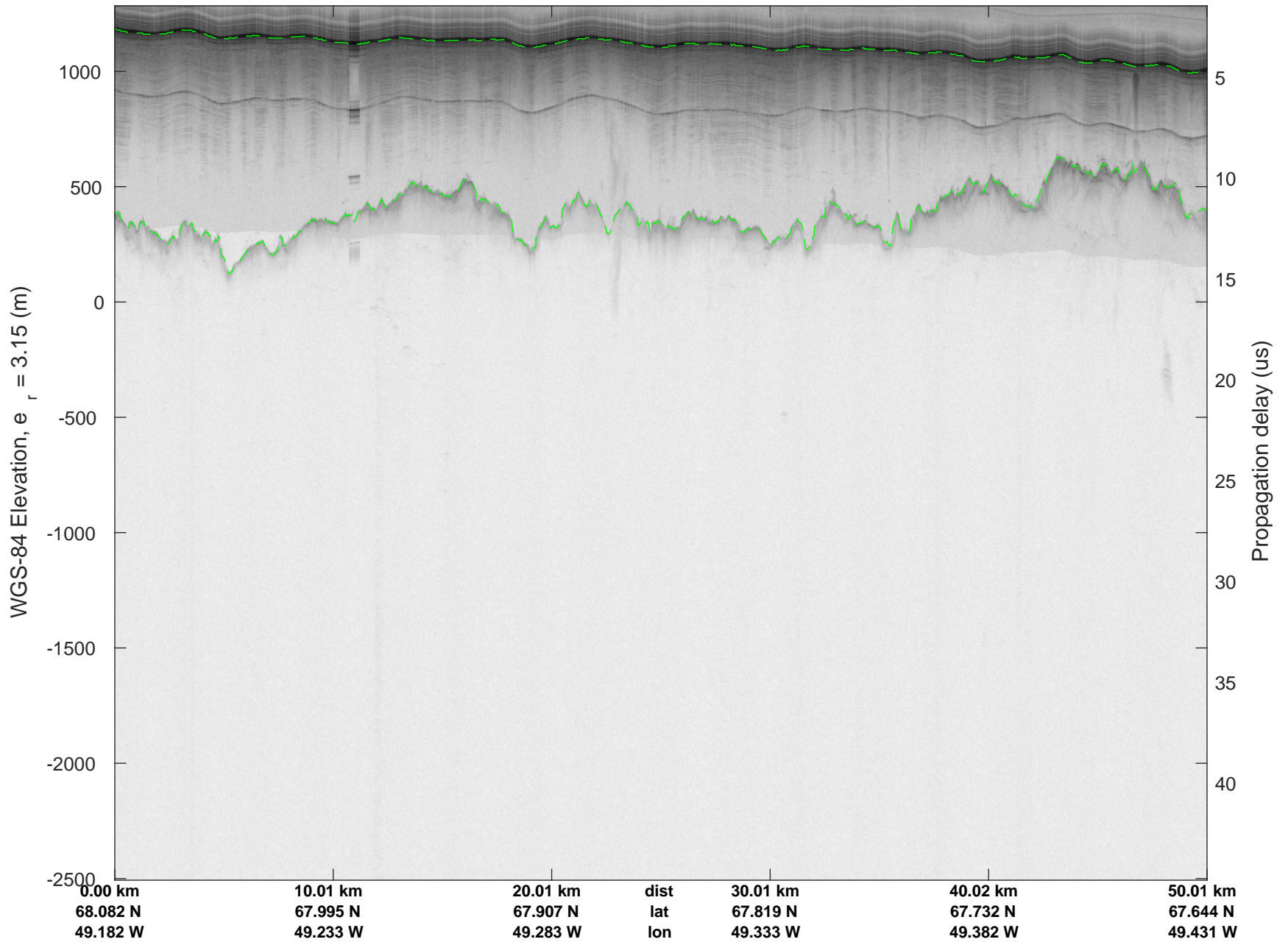
rds 2018_Greenland_P3: "Thomas-Jakobshavn 01" 20180430_01_083: 19:20:42.7 to 19:26:42.7 GPS




rds 2018_Greenland_P3: "Thomas-Jakobshavn 01" 20180430_01_084: 19:26:42.8 to 19:32:44.5 GPS



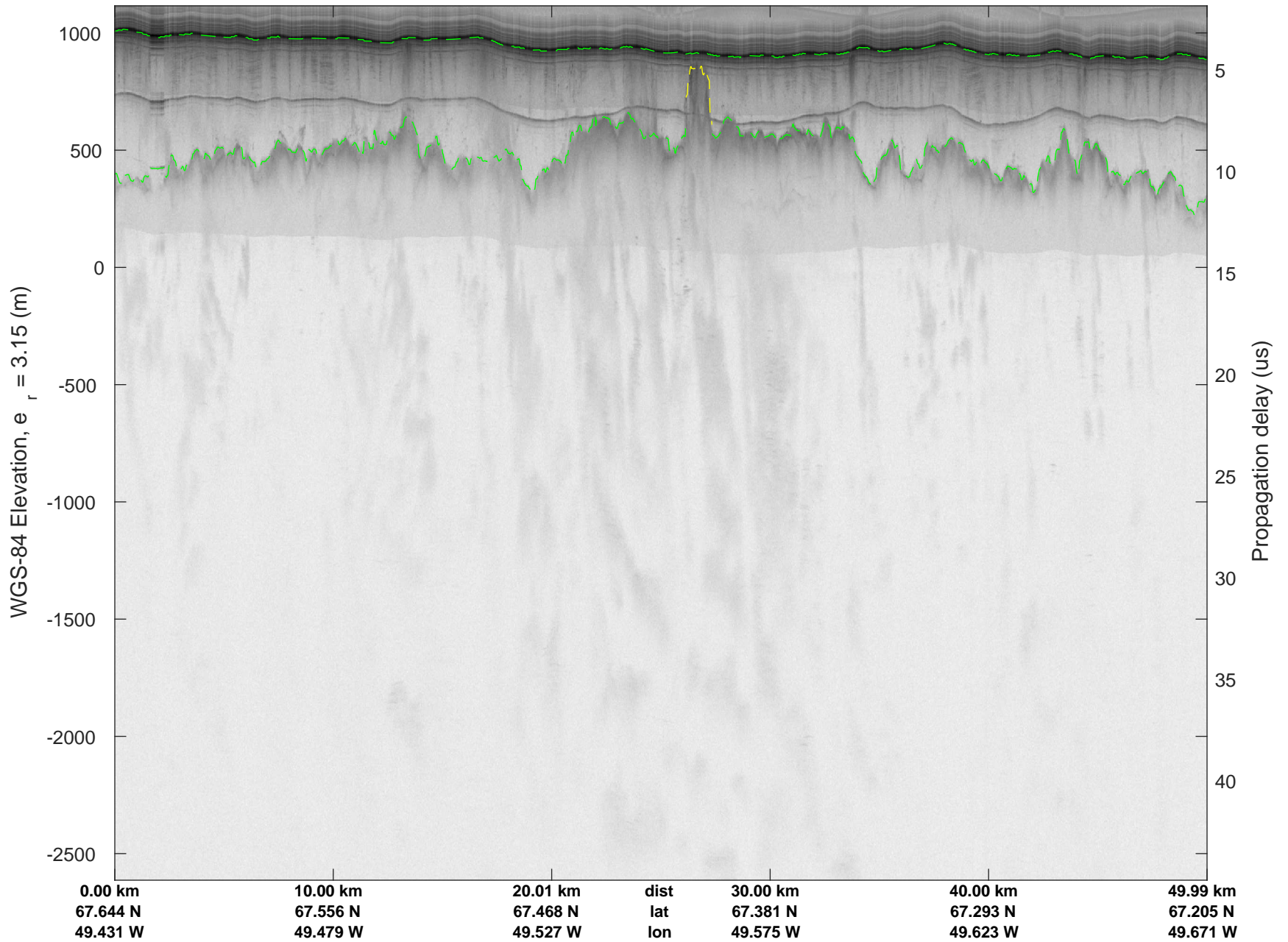
rds 2018_Greenland_P3: "Thomas-Jakobshavn 01" 20180430_01_084: 19:26:42.8 to 19:32:44.5 GPS




rds 2018_Greenland_P3: "Thomas-Jakobshavn 01" 20180430_01_085: 19:32:44.6 to 19:39:07.1 GPS



rds 2018_Greenland_P3: "Thomas-Jakobshavn 01" 20180430_01_085: 19:32:44.6 to 19:39:07.1 GPS



rds 2018_Greenland_P3: "Thomas-Jakobshavn 01" 20180430_01_086: 19:39:07.2 to 19:43:28.6 GPS



rds 2018_Greenland_P3: "Thomas-Jakobshavn 01" 20180430_01_086: 19:39:07.2 to 19:43:28.6 GPS

