
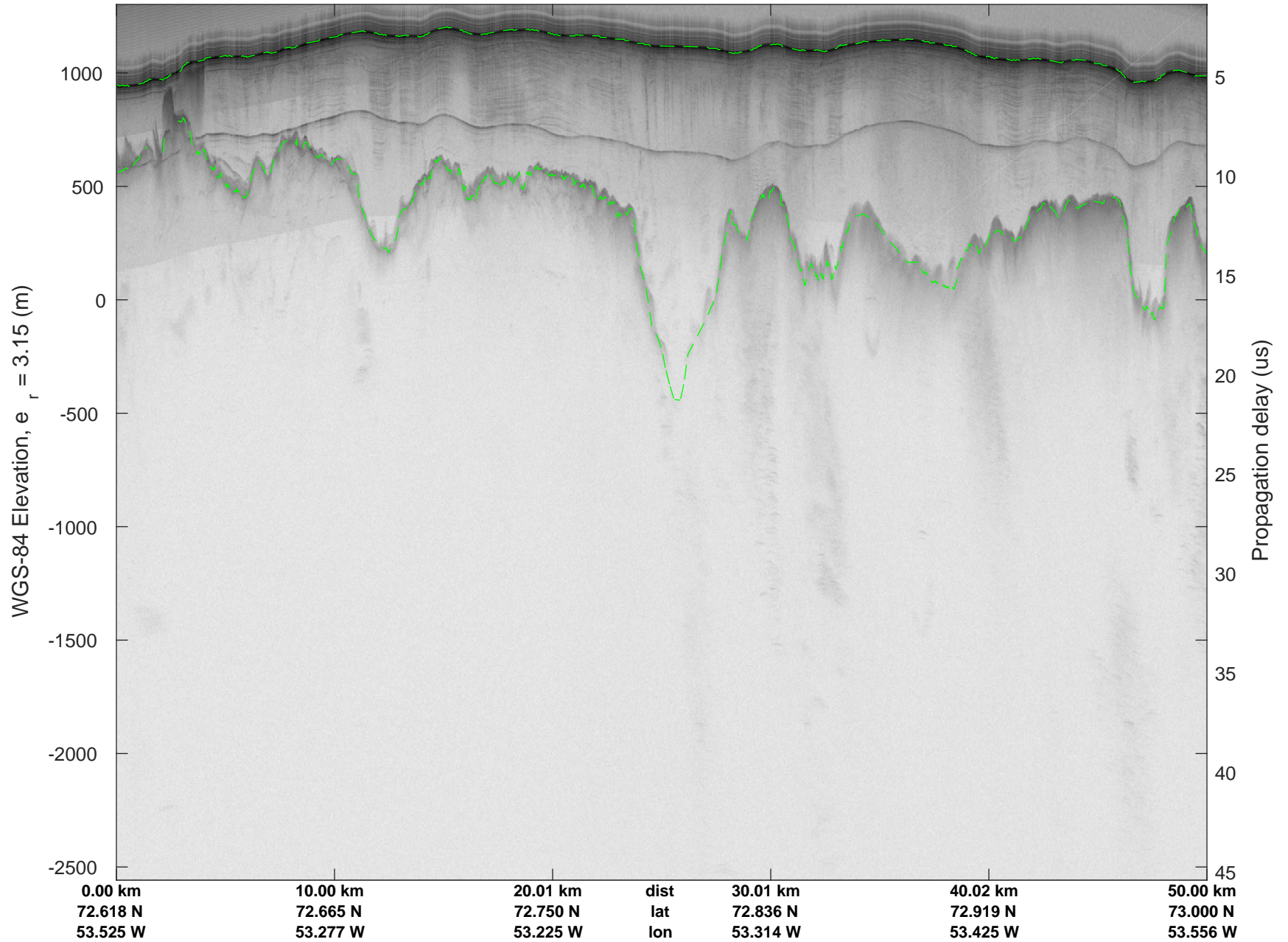



rds 2018_Greenland_P3: "Northwest Coastal A" 20180419_02_001: 12:28:03.6 to 12:34:26.3 GPS



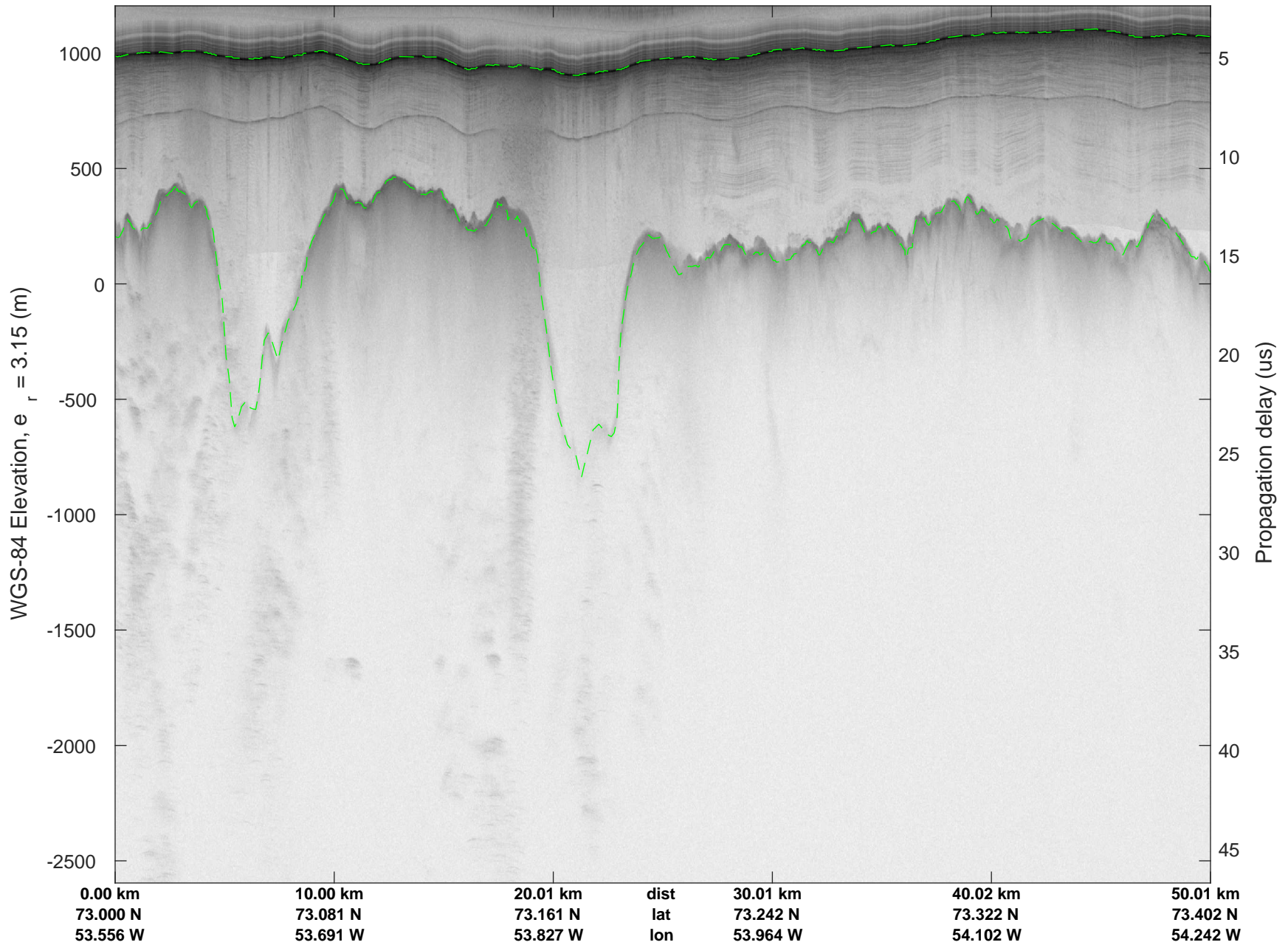
rds 2018_Greenland_P3: "Northwest Coastal A" 20180419_02_001: 12:28:03.6 to 12:34:26.3 GPS



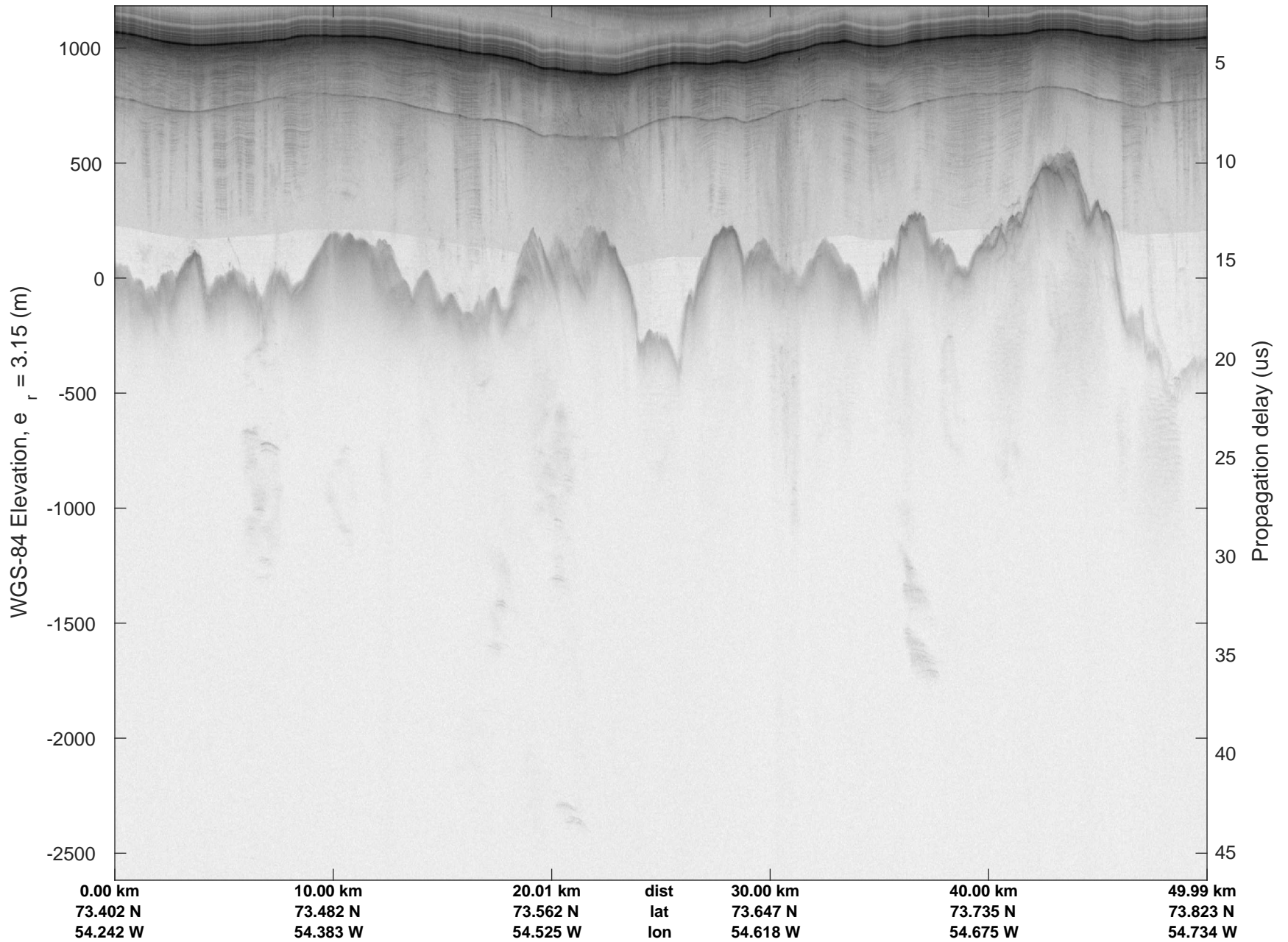
rds 2018_Greenland_P3: "Northwest Coastal A" 20180419_02_002: 12:34:26.4 to 12:41:07.0 GPS



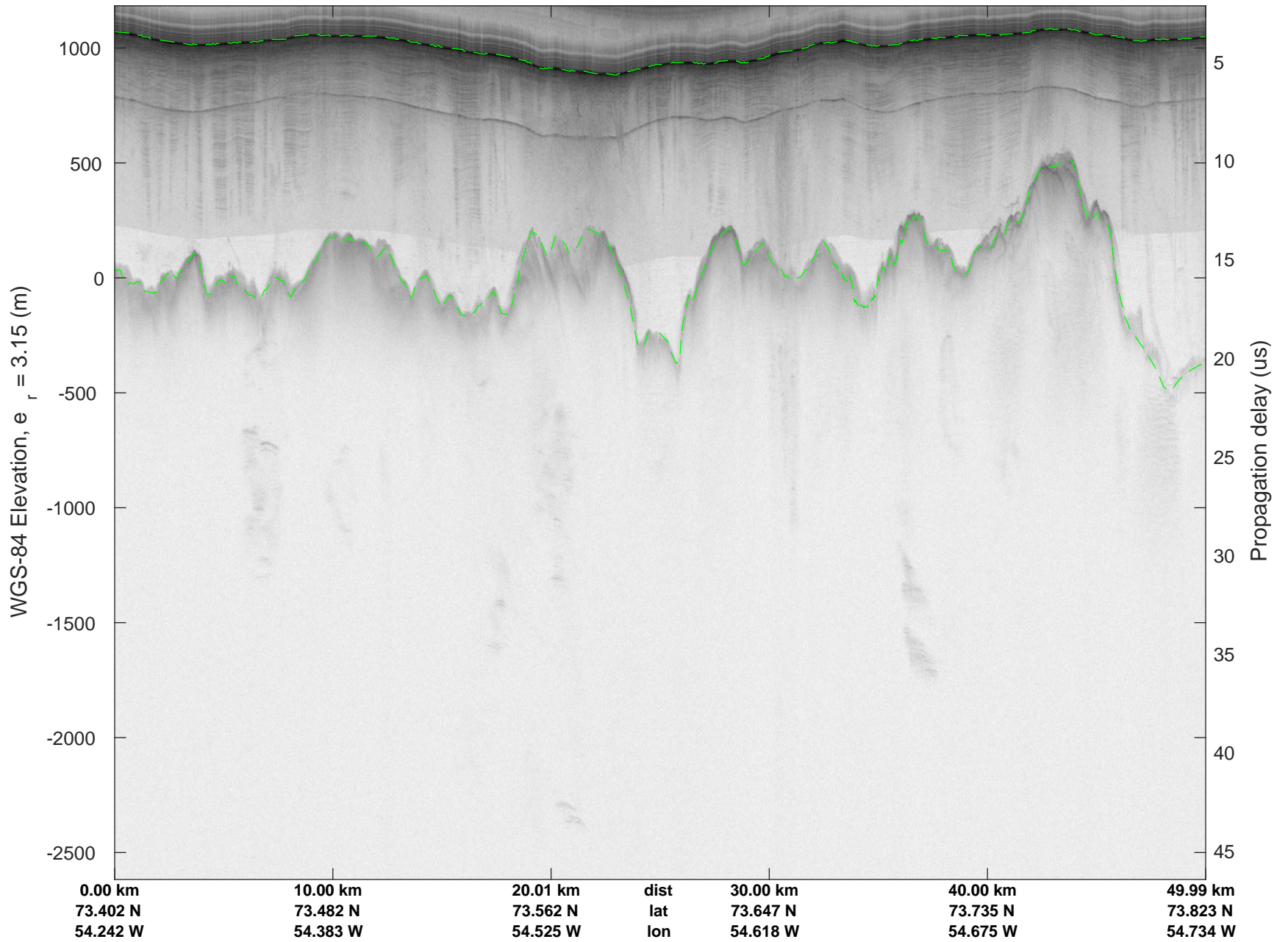
rds 2018_Greenland_P3: "Northwest Coastal A" 20180419_02_002: 12:34:26.4 to 12:41:07.0 GPS



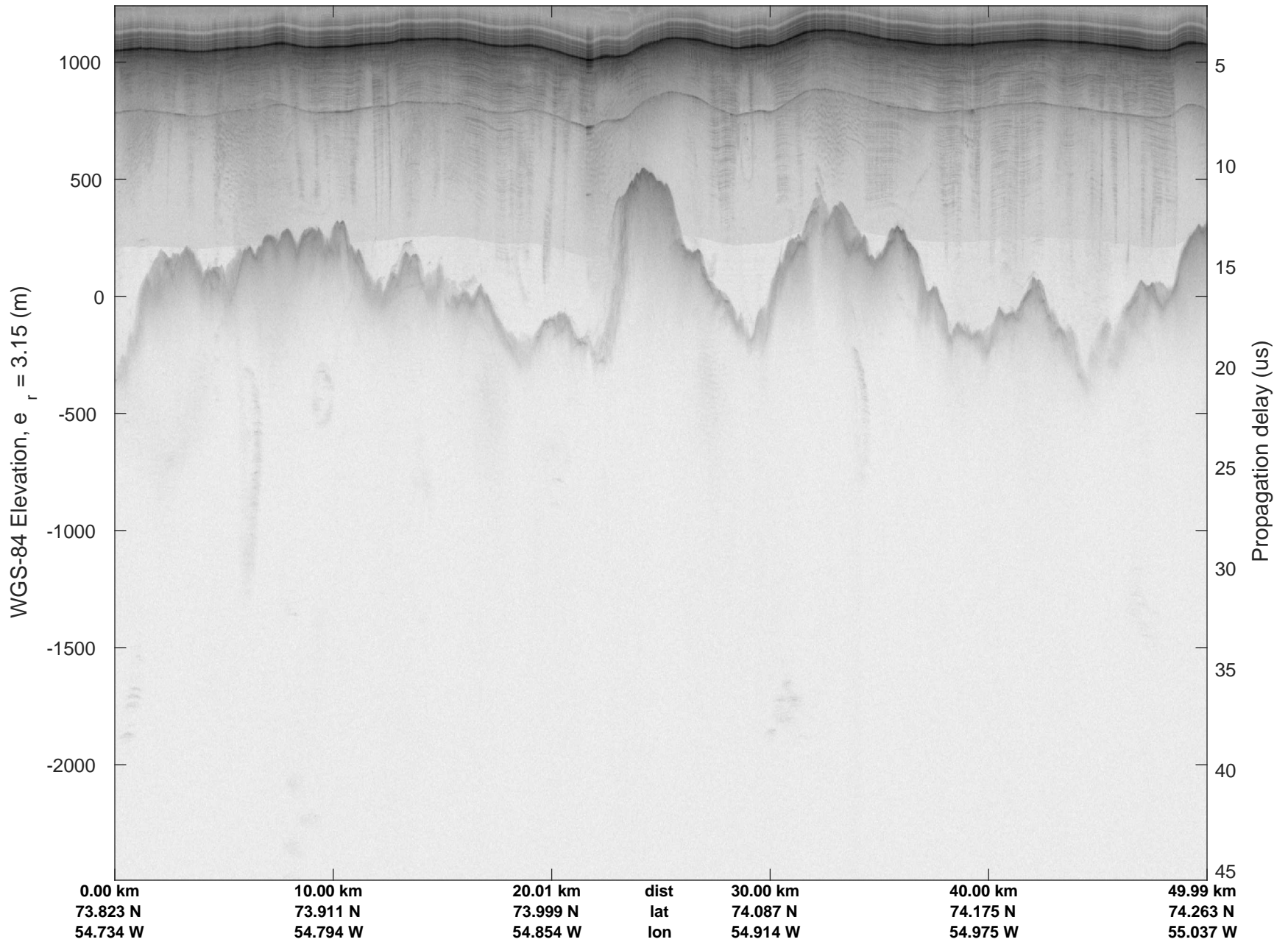
rds 2018_Greenland_P3: "Northwest Coastal A" 20180419_02_003: 12:41:07.1 to 12:47:27.4 GPS



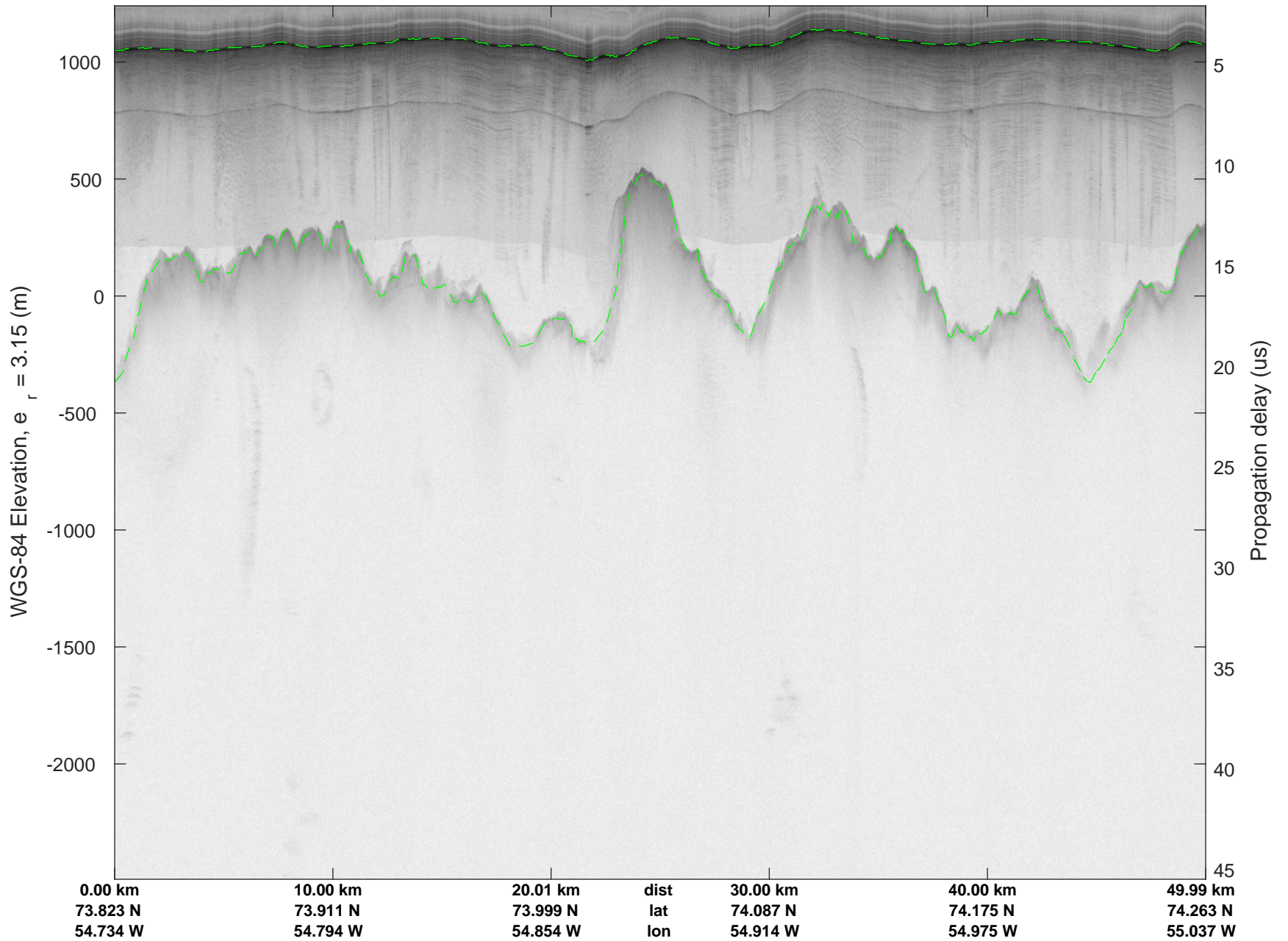
rds 2018_Greenland_P3: "Northwest Coastal A" 20180419_02_003: 12:41:07.1 to 12:47:27.4 GPS




rds 2018_Greenland_P3: "Northwest Coastal A" 20180419_02_004: 12:47:27.6 to 12:53:49.2 GPS



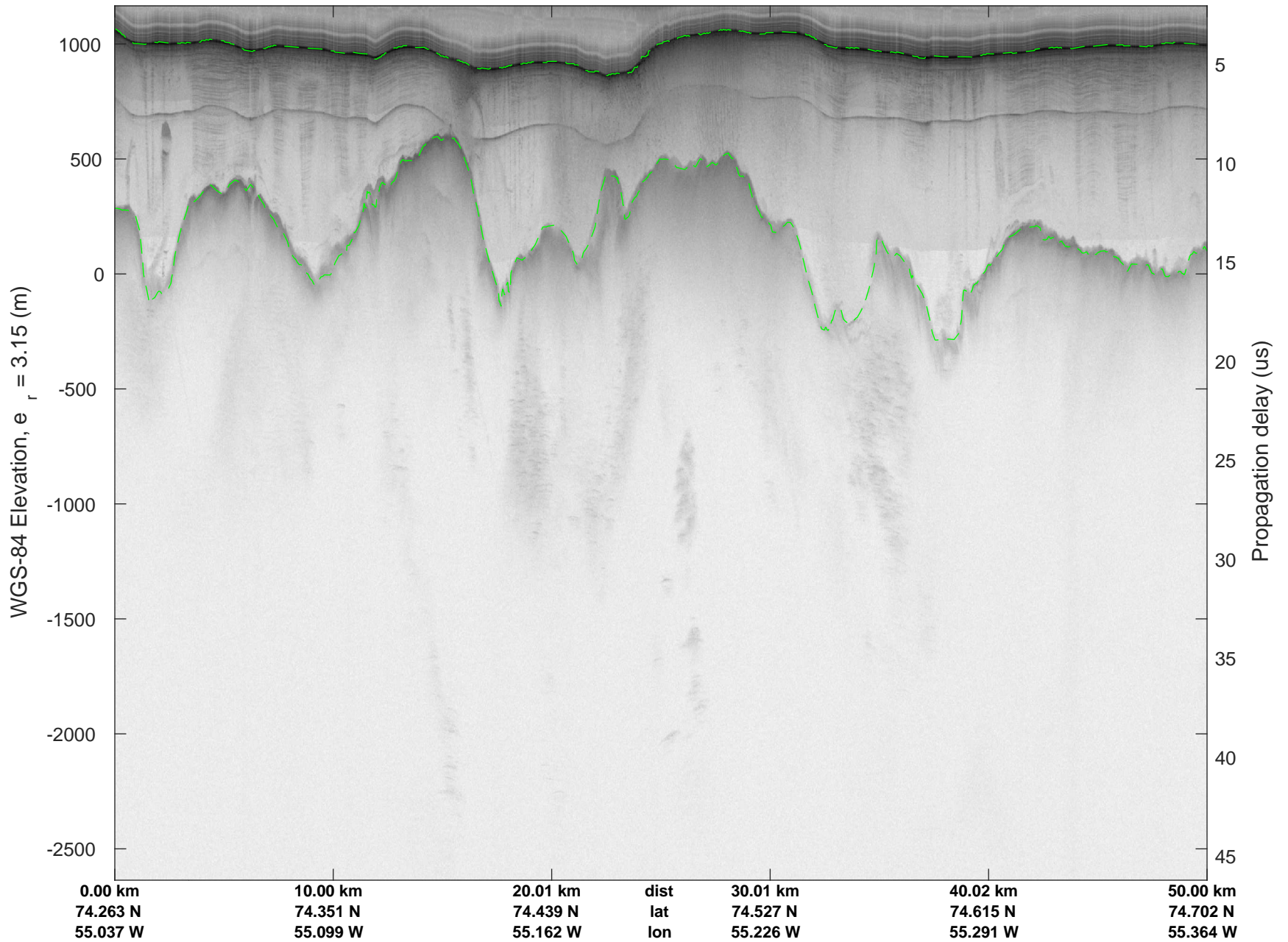
rds 2018_Greenland_P3: "Northwest Coastal A" 20180419_02_004: 12:47:27.6 to 12:53:49.2 GPS




rds 2018_Greenland_P3: "Northwest Coastal A" 20180419_02_005: 12:53:49.3 to 12:59:54.2 GPS



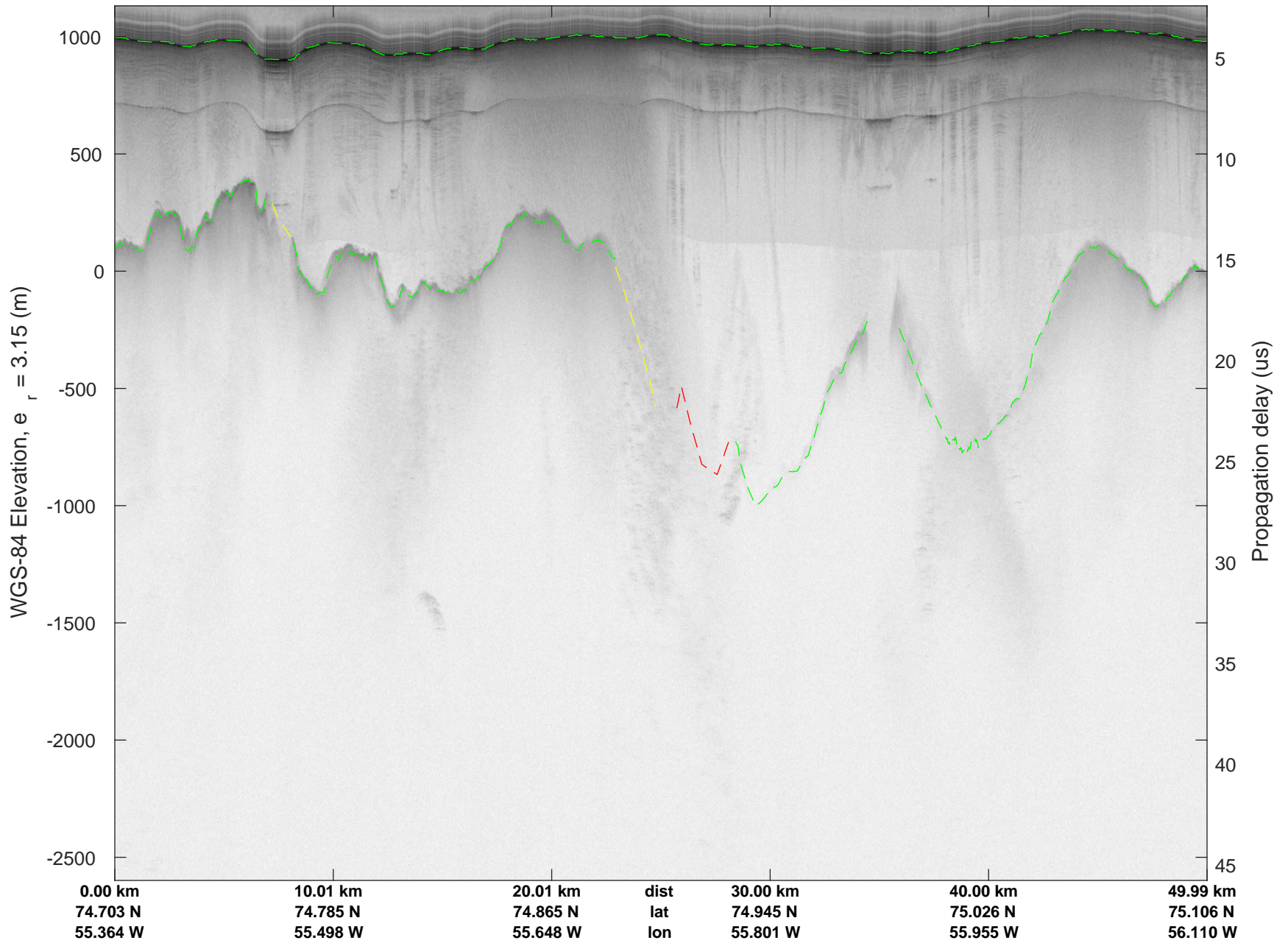
rds 2018_Greenland_P3: "Northwest Coastal A" 20180419_02_005: 12:53:49.3 to 12:59:54.2 GPS



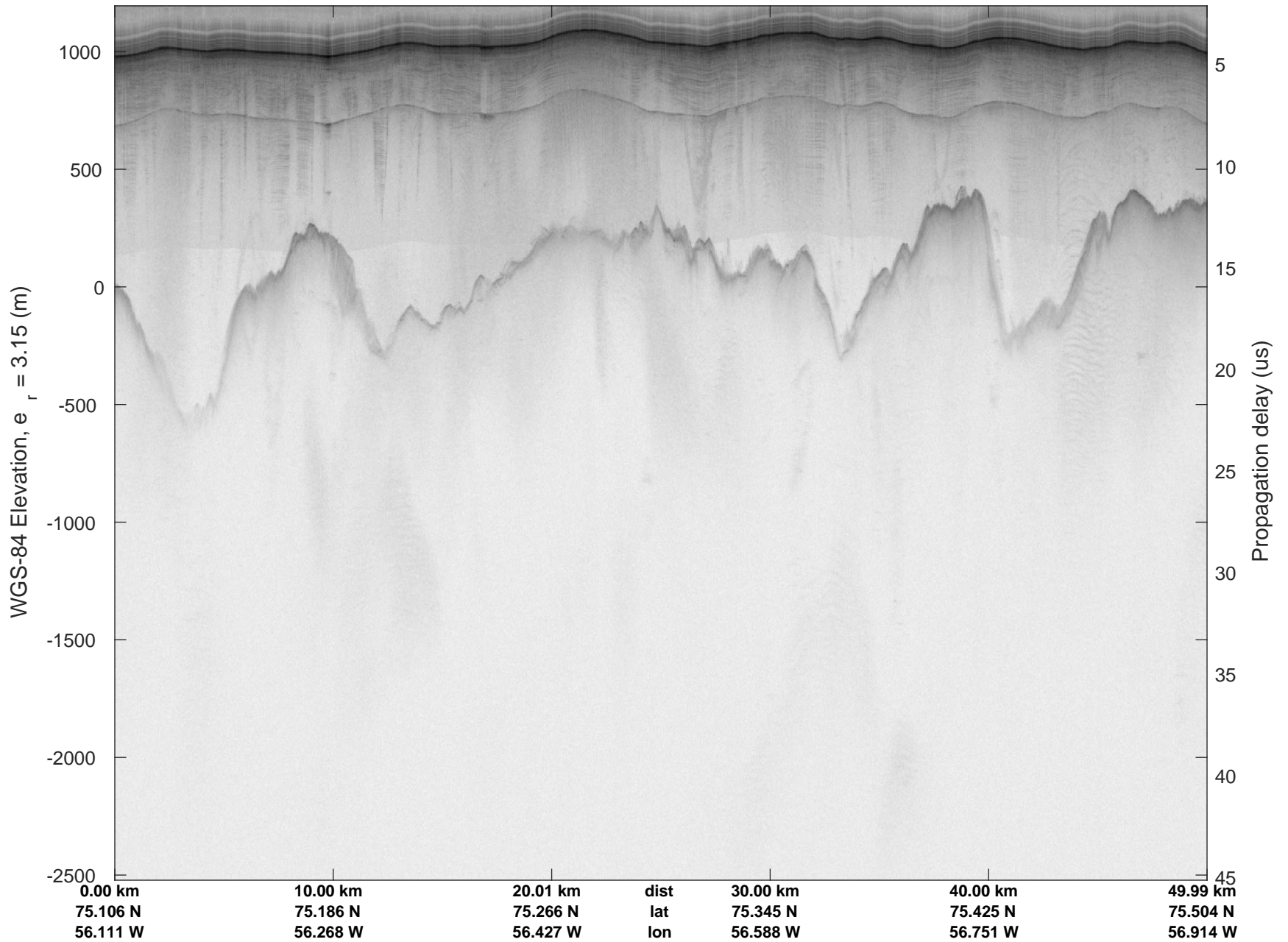
rds 2018_Greenland_P3: "Northwest Coastal A" 20180419_02_006: 12:59:54.3 to 13:05:56.6 GPS



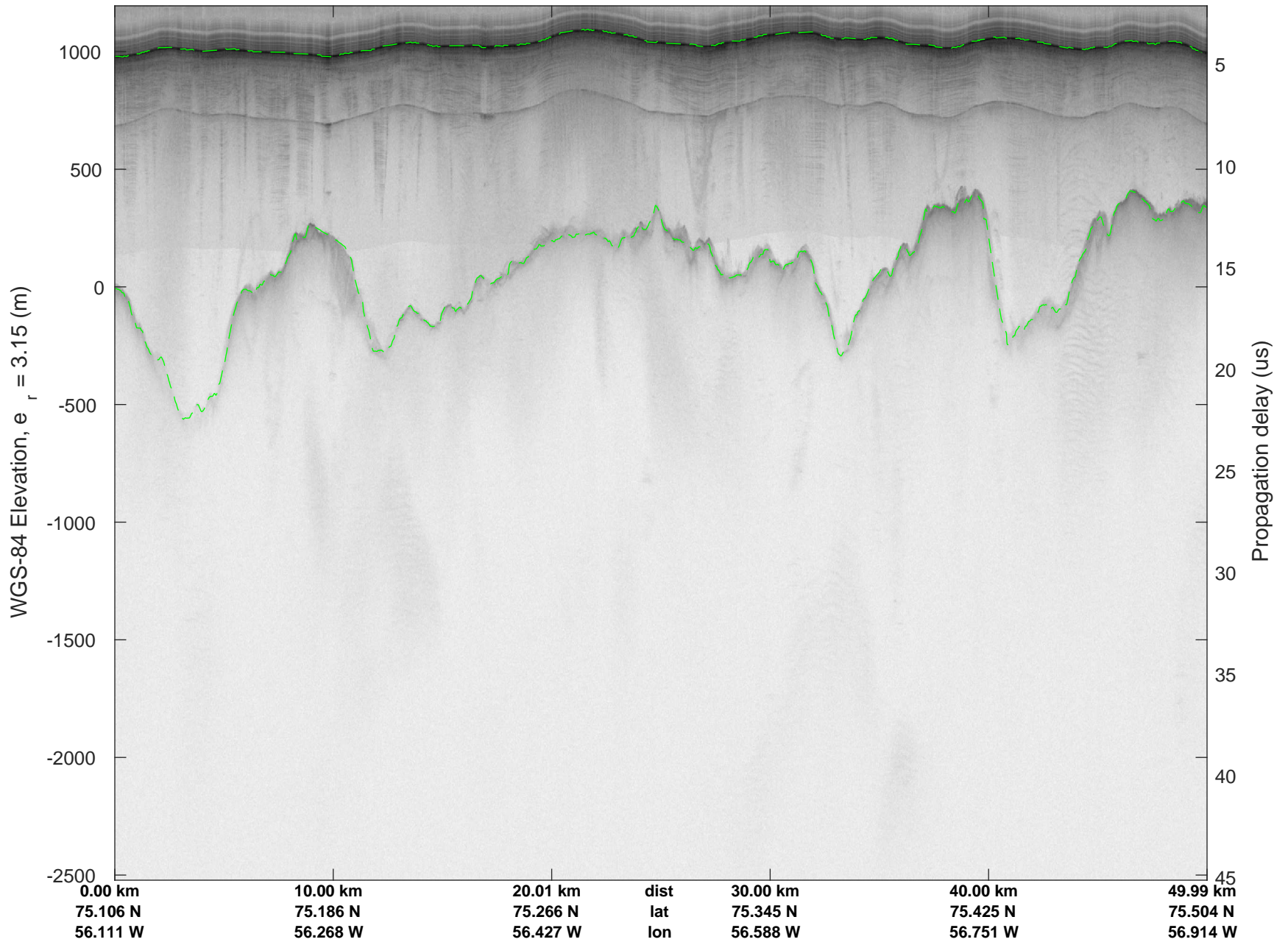
rds 2018_Greenland_P3: "Northwest Coastal A" 20180419_02_006: 12:59:54.3 to 13:05:56.6 GPS




rds 2018_Greenland_P3: "Northwest Coastal A" 20180419_02_007: 13:05:56.7 to 13:12:03.9 GPS



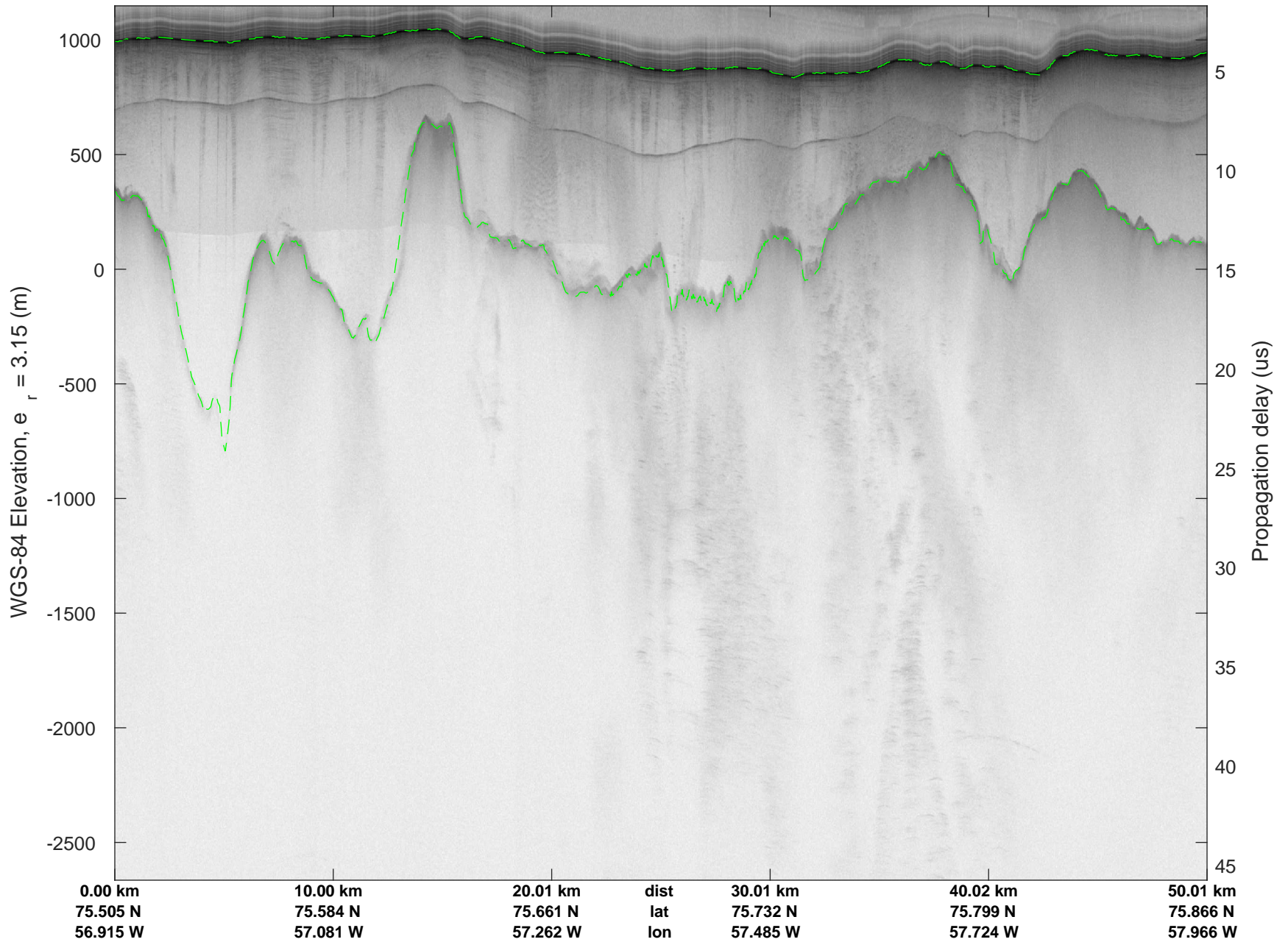
rds 2018_Greenland_P3: "Northwest Coastal A" 20180419_02_007: 13:05:56.7 to 13:12:03.9 GPS



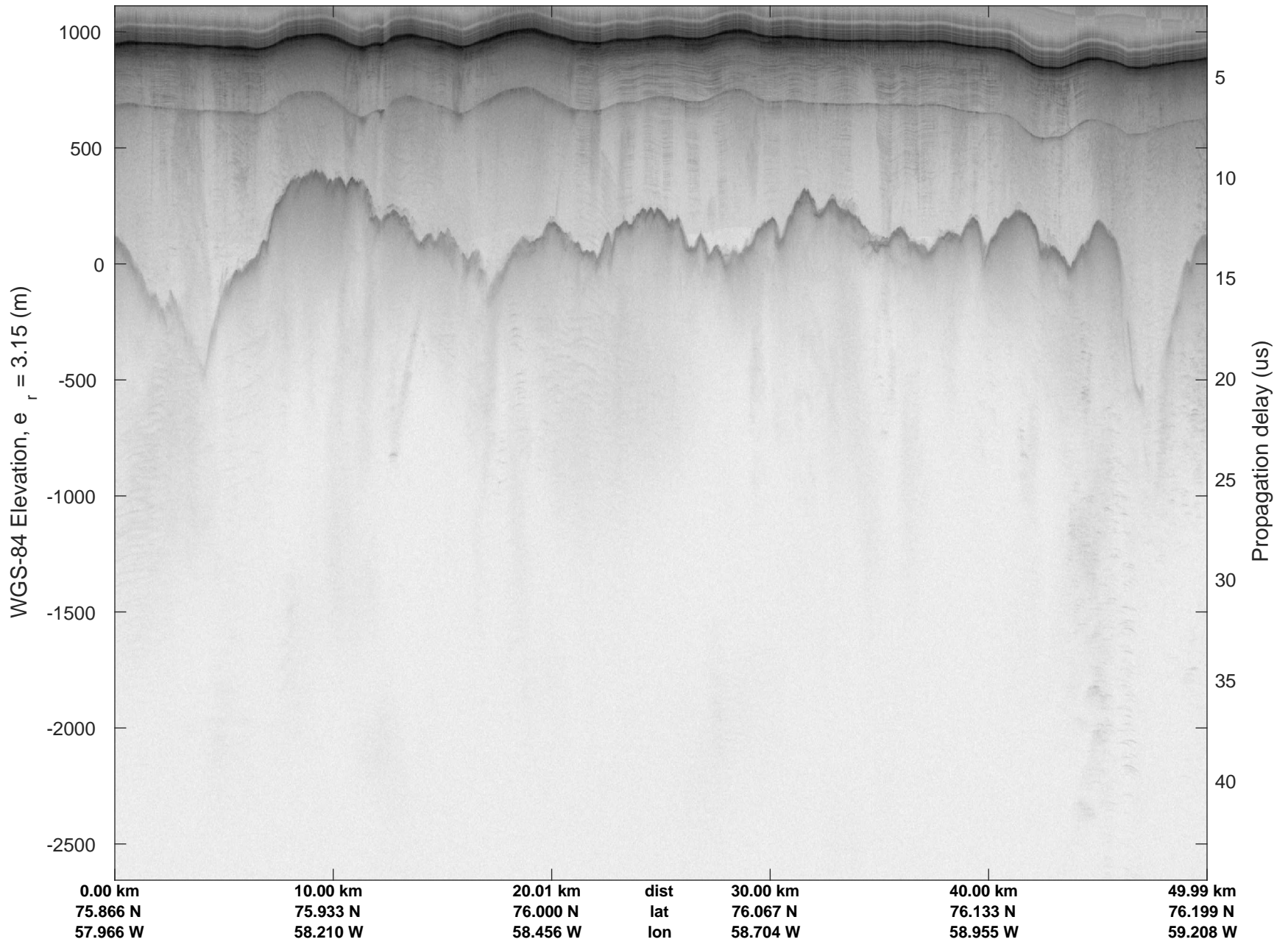
rds 2018_Greenland_P3: "Northwest Coastal A" 20180419_02_008: 13:12:04.0 to 13:18:01.5 GPS



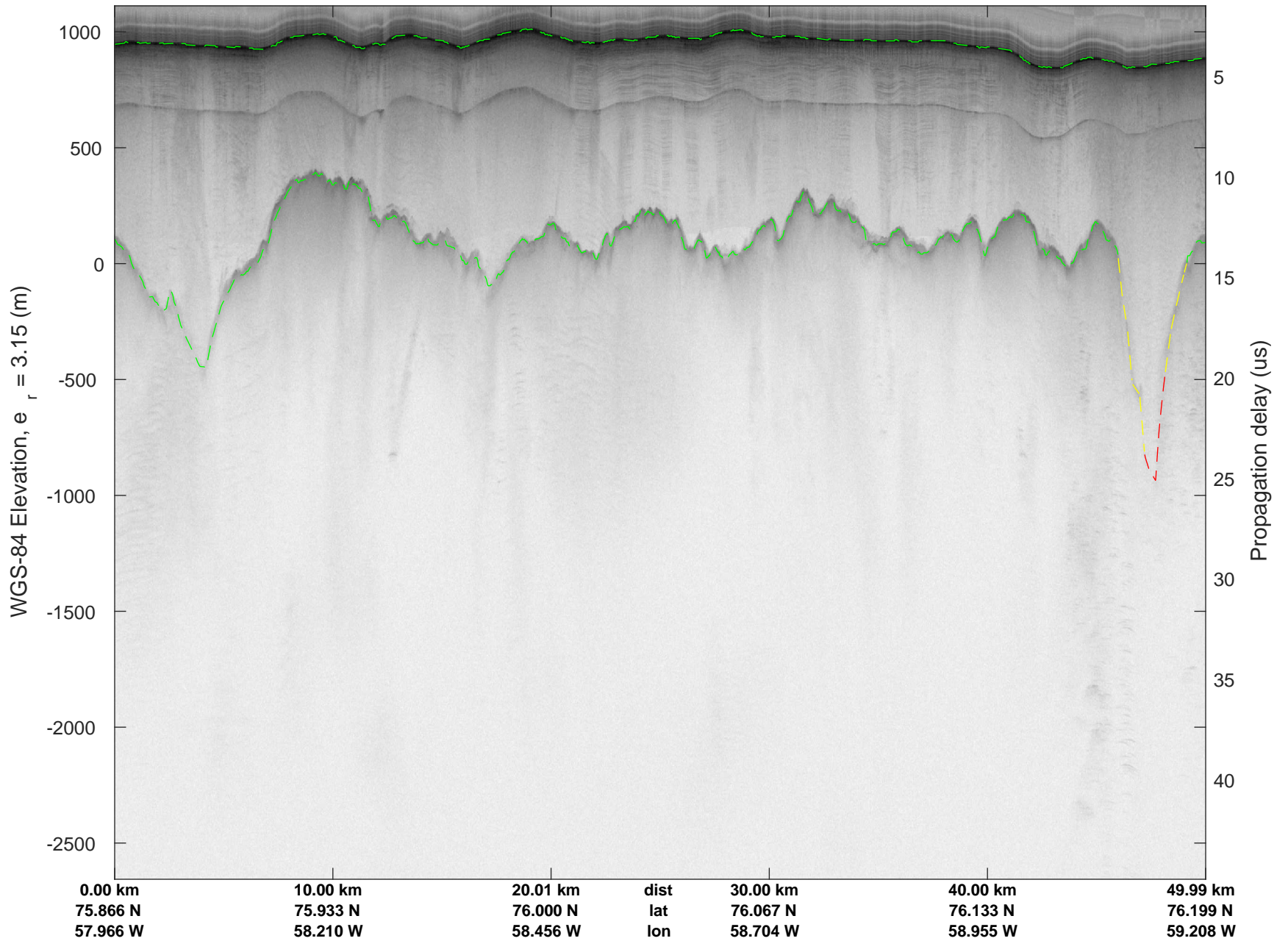
rds 2018_Greenland_P3: "Northwest Coastal A" 20180419_02_008: 13:12:04.0 to 13:18:01.5 GPS




rds 2018_Greenland_P3: "Northwest Coastal A" 20180419_02_009: 13:18:01.6 to 13:24:14.4 GPS



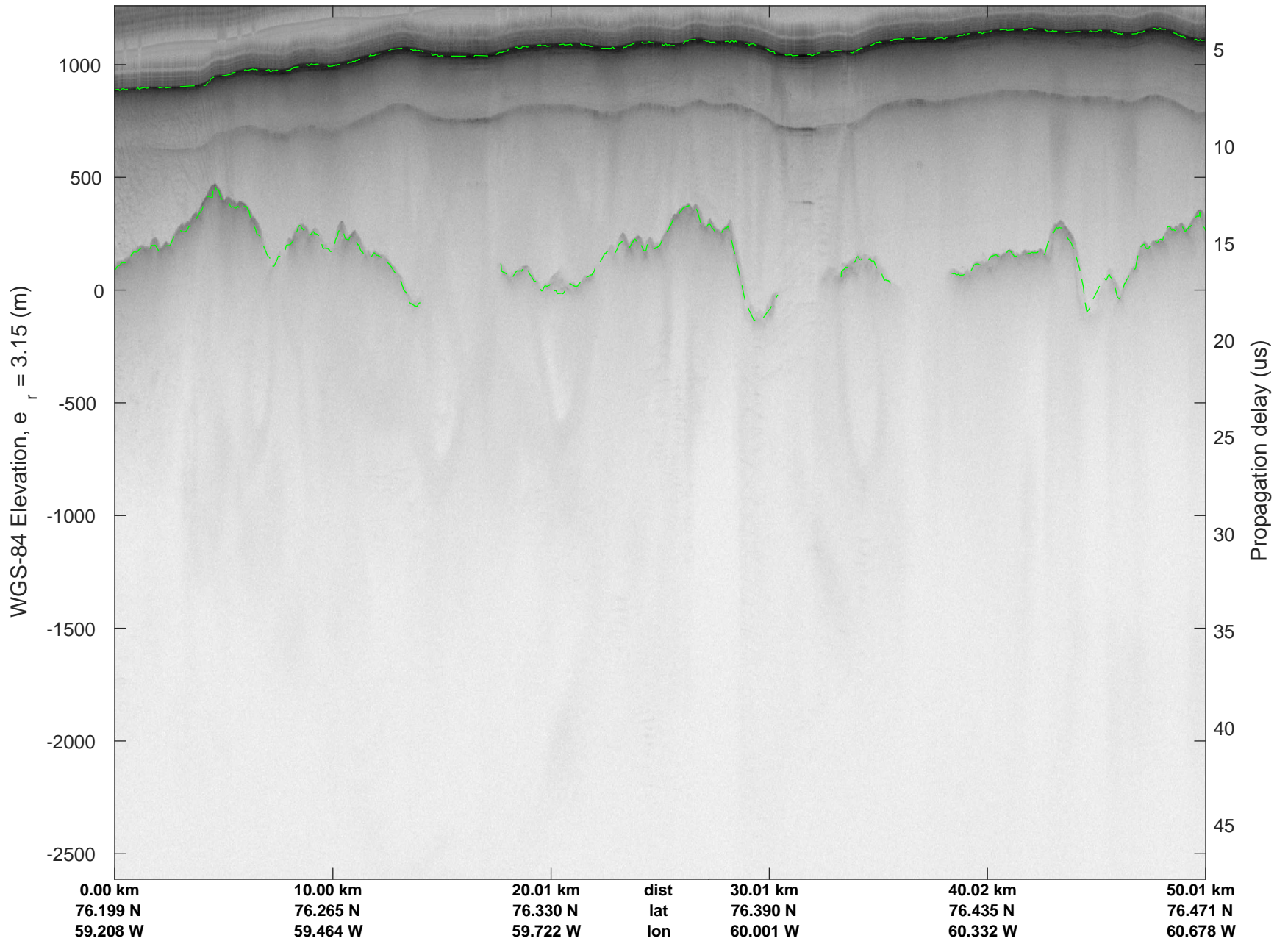
rds 2018_Greenland_P3: "Northwest Coastal A" 20180419_02_009: 13:18:01.6 to 13:24:14.4 GPS




rds 2018_Greenland_P3: "Northwest Coastal A" 20180419_02_010: 13:24:14.5 to 13:30:32.7 GPS



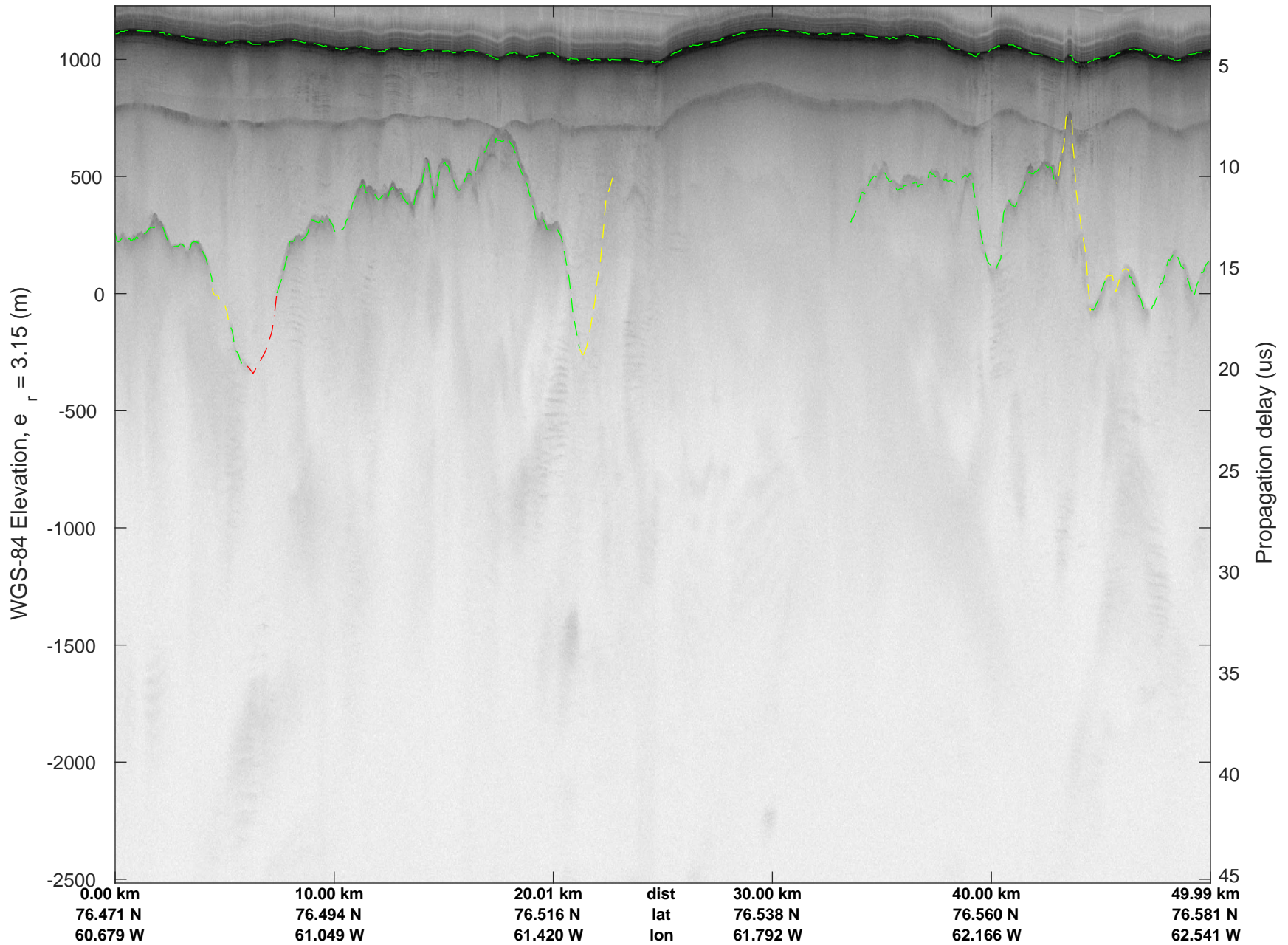
rds 2018_Greenland_P3: "Northwest Coastal A" 20180419_02_010: 13:24:14.5 to 13:30:32.7 GPS




rds 2018_Greenland_P3: "Northwest Coastal A" 20180419_02_011: 13:30:32.8 to 13:36:30.3 GPS




rds 2018_Greenland_P3: "Northwest Coastal A" 20180419_02_011: 13:30:32.8 to 13:36:30.3 GPS




rds 2018_Greenland_P3: "Northwest Coastal A" 20180419_02_012: 13:36:30.4 to 13:42:44.6 GPS



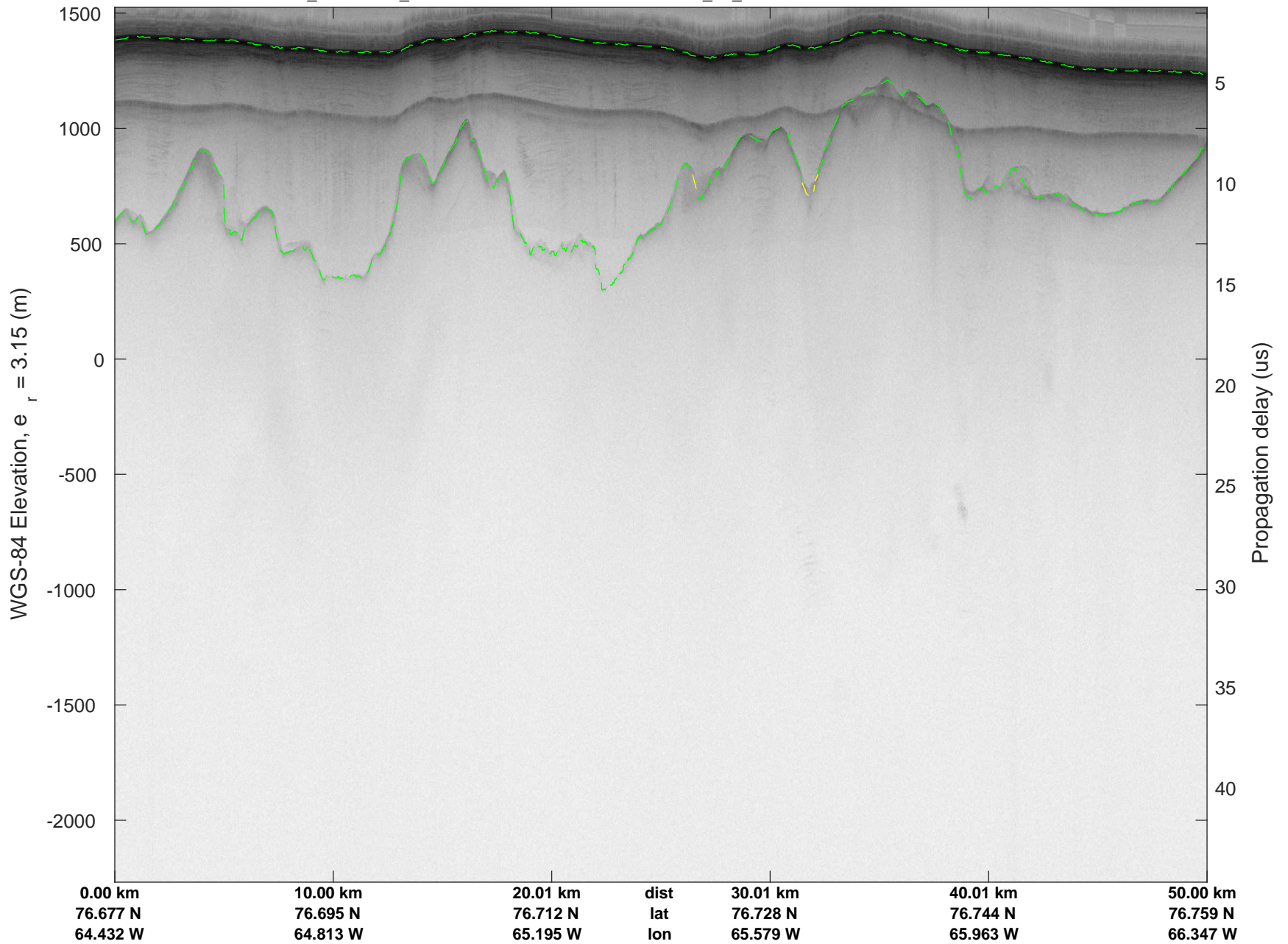
rds 2018_Greenland_P3: "Northwest Coastal A" 20180419_02_012: 13:36:30.4 to 13:42:44.6 GPS




rds 2018_Greenland_P3: "Northwest Coastal A" 20180419_02_013: 13:42:44.8 to 13:48:57.1 GPS




rds 2018_Greenland_P3: "Northwest Coastal A" 20180419_02_013: 13:42:44.8 to 13:48:57.1 GPS




rds 2018_Greenland_P3: "Northwest Coastal A" 20180419_02_014: 13:48:57.2 to 13:55:07.3 GPS




rds 2018_Greenland_P3: "Northwest Coastal A" 20180419_02_014: 13:48:57.2 to 13:55:07.3 GPS




rds 2018_Greenland_P3: "Northwest Coastal A" 20180419_02_015: 13:55:07.5 to 14:01:04.9 GPS




rds 2018_Greenland_P3: "Northwest Coastal A" 20180419_02_015: 13:55:07.5 to 14:01:04.9 GPS




rds 2018_Greenland_P3: "Northwest Coastal A" 20180419_02_016: 14:01:05.0 to 14:07:24.0 GPS



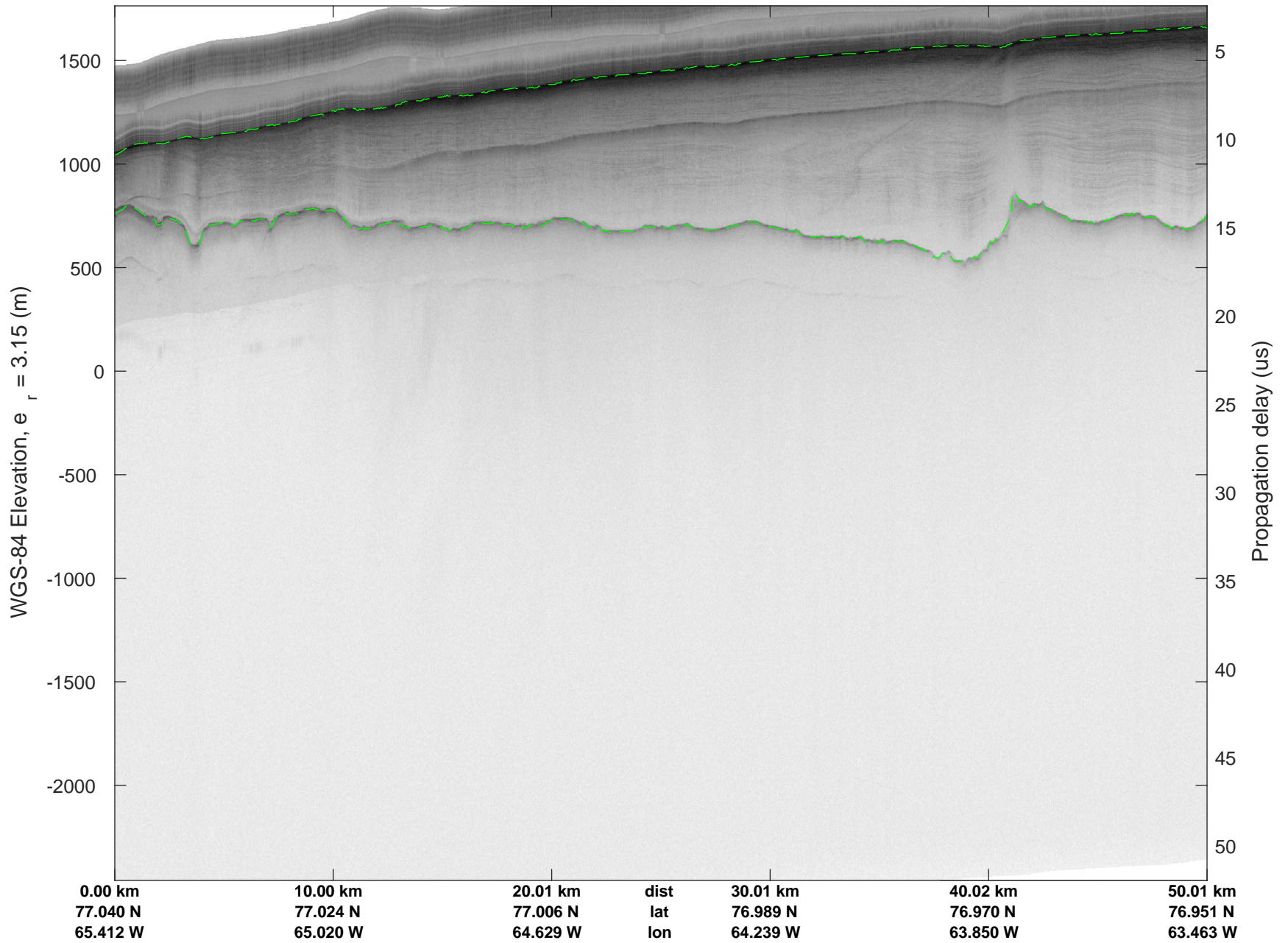
rds 2018_Greenland_P3: "Northwest Coastal A" 20180419_02_016: 14:01:05.0 to 14:07:24.0 GPS




rds 2018_Greenland_P3: "Northwest Coastal A" 20180419_02_017: 14:07:24.2 to 14:13:28.0 GPS



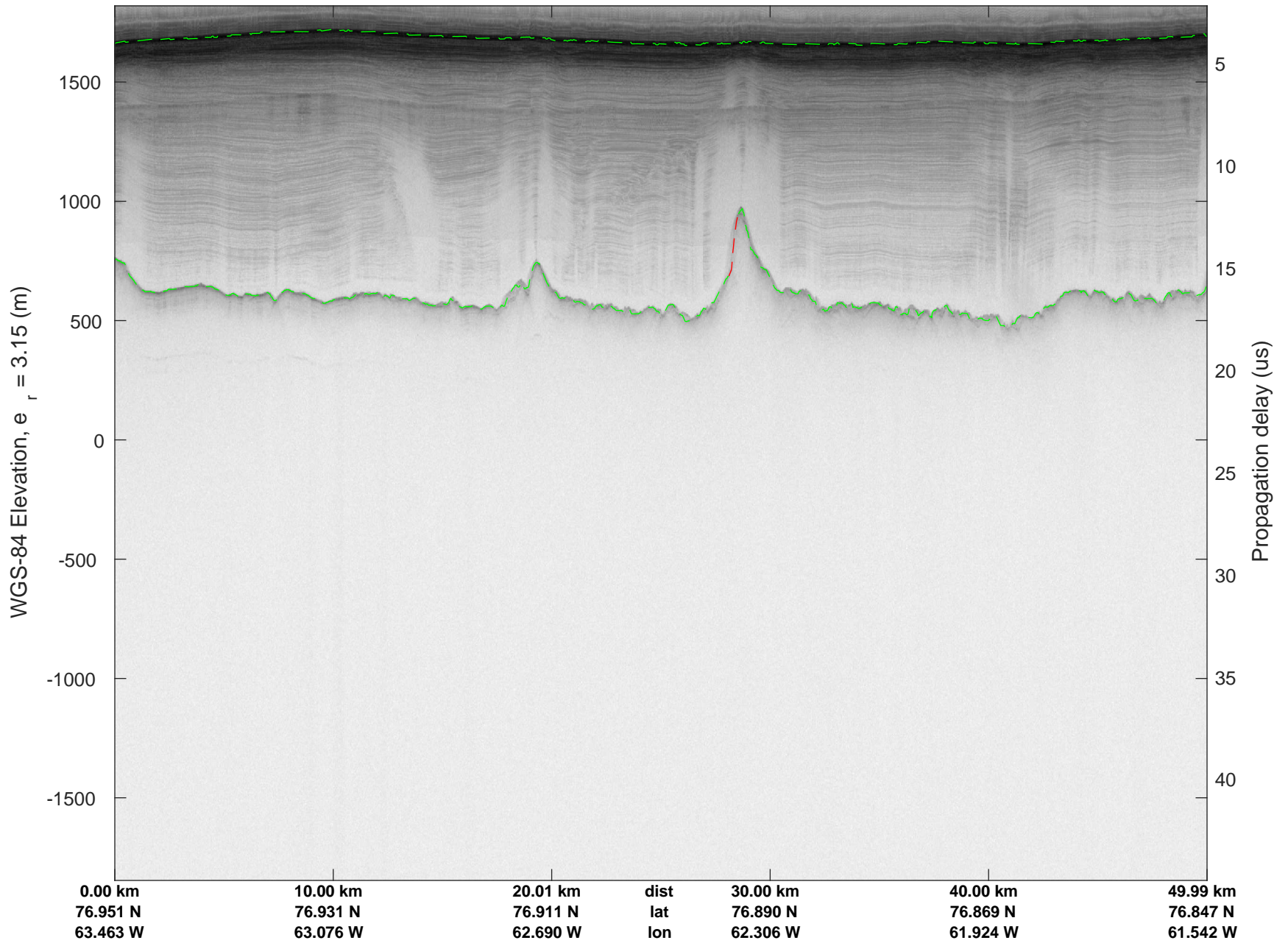
rds 2018_Greenland_P3: "Northwest Coastal A" 20180419_02_017: 14:07:24.2 to 14:13:28.0 GPS



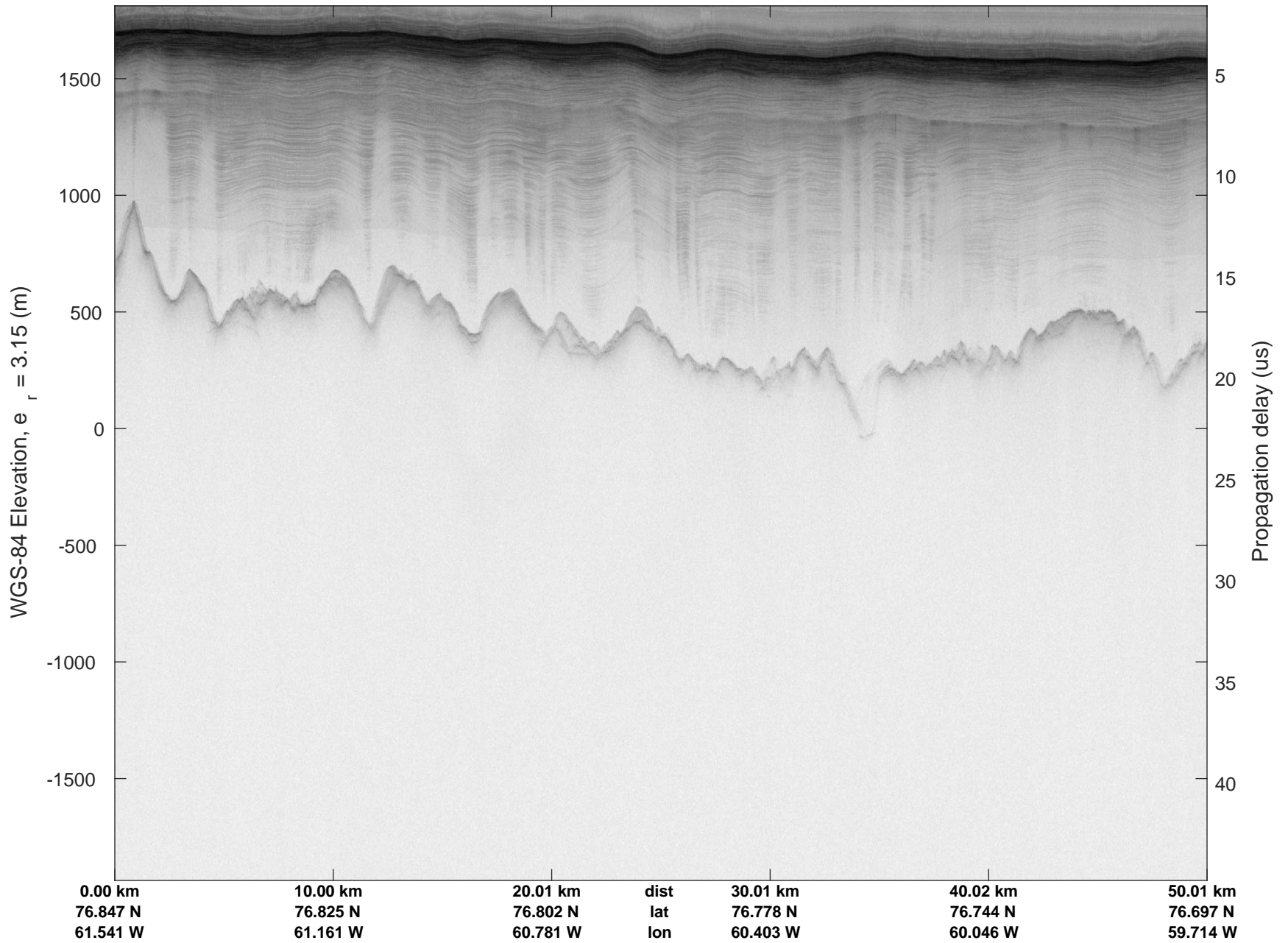
rds 2018_Greenland_P3: "Northwest Coastal A" 20180419_02_018: 14:13:28.1 to 14:19:22.5 GPS



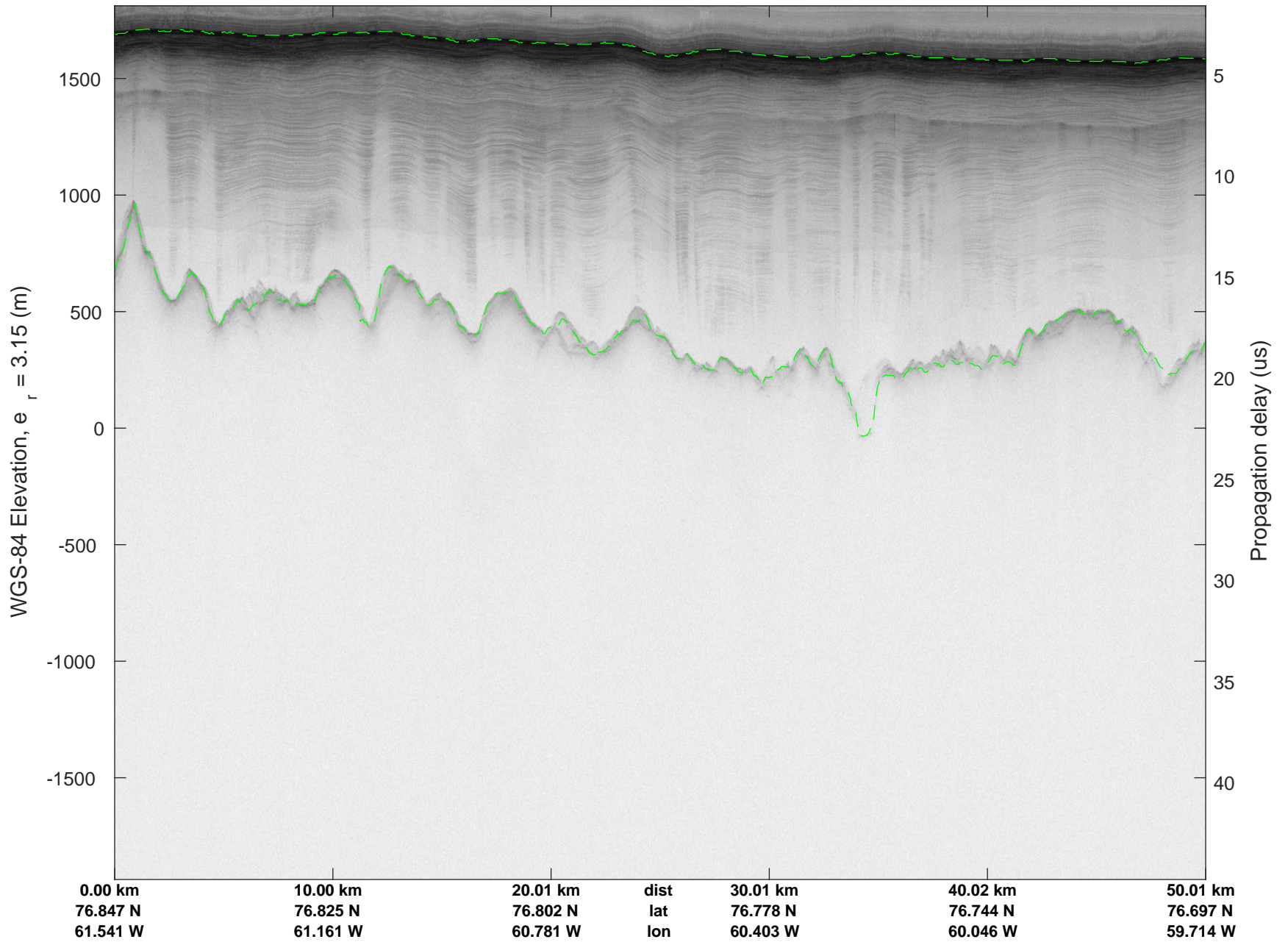
rds 2018_Greenland_P3: "Northwest Coastal A" 20180419_02_018: 14:13:28.1 to 14:19:22.5 GPS



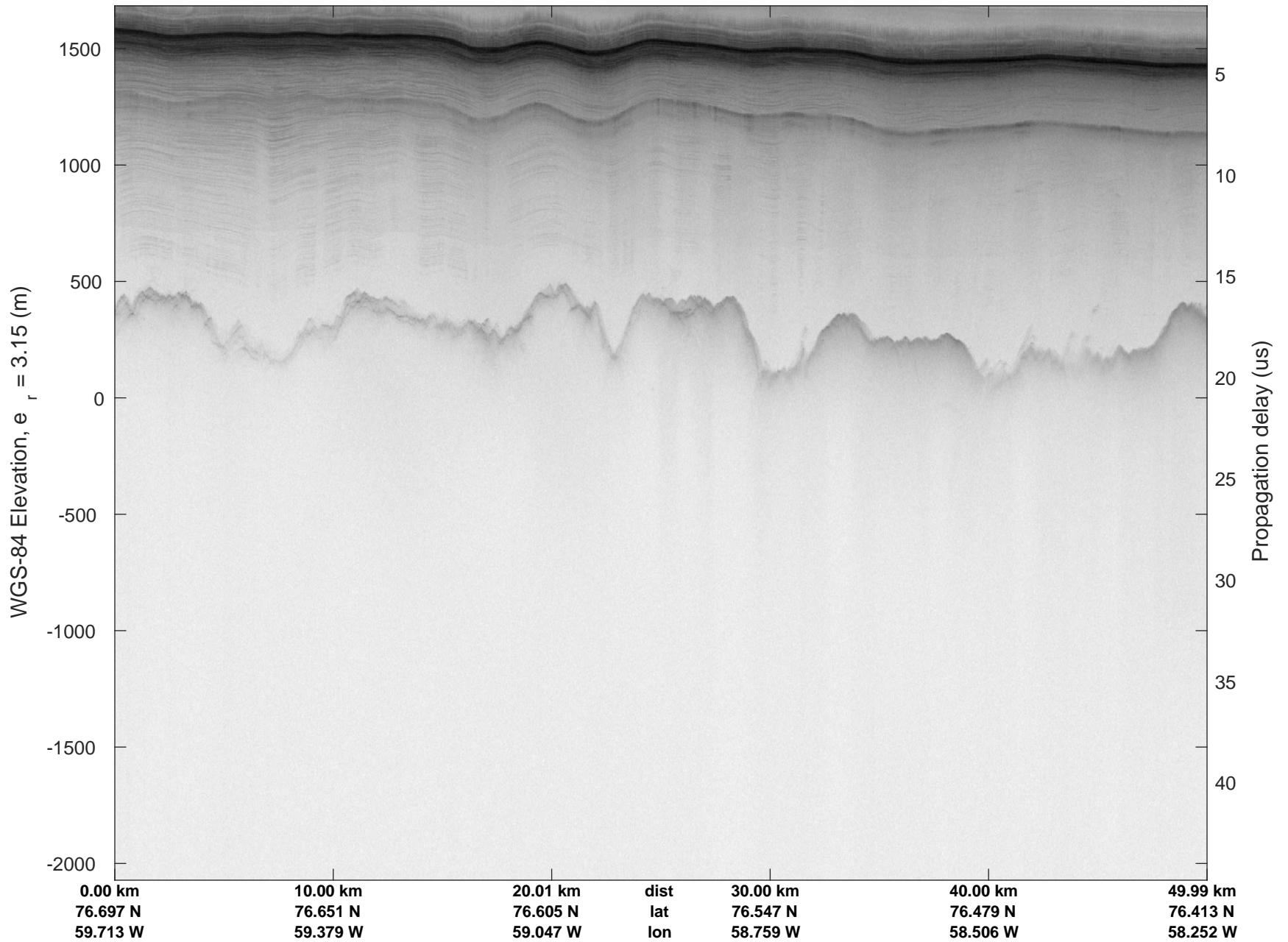
rds 2018_Greenland_P3: "Northwest Coastal A" 20180419_02_019: 14:19:22.6 to 14:25:27.2 GPS



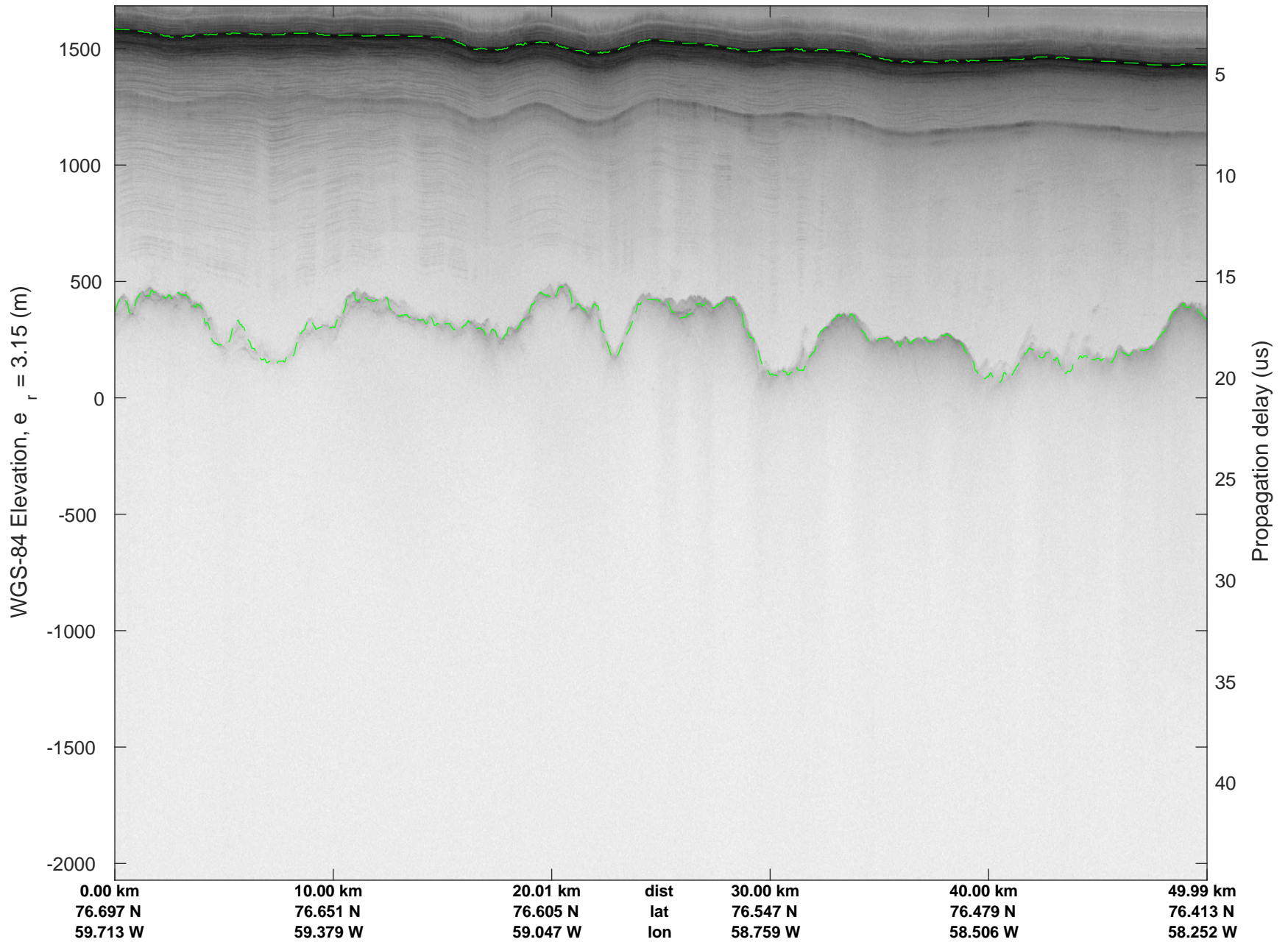
rds 2018_Greenland_P3: "Northwest Coastal A" 20180419_02_019: 14:19:22.6 to 14:25:27.2 GPS



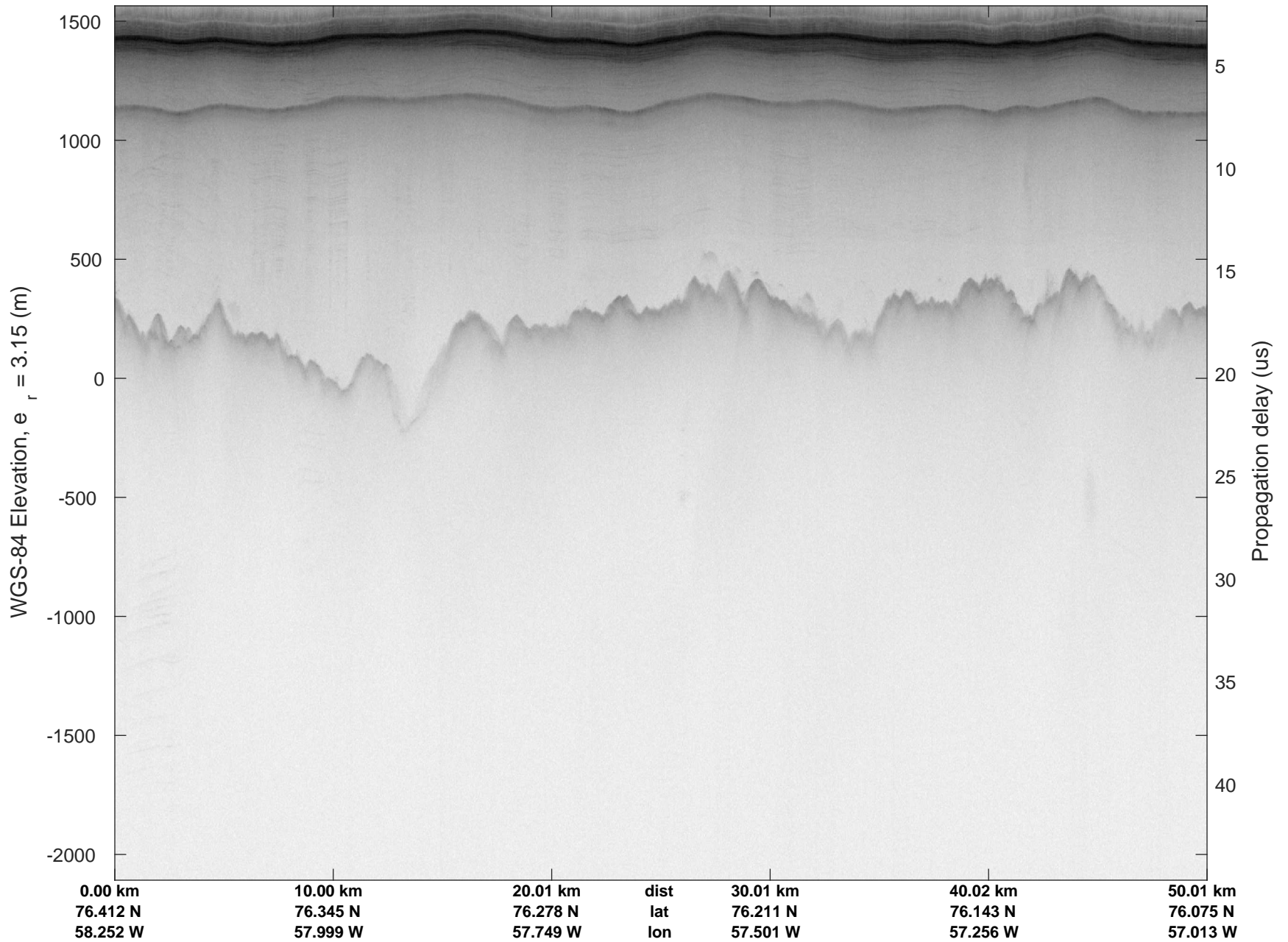
rds 2018_Greenland_P3: "Northwest Coastal A" 20180419_02_020: 14:25:27.3 to 14:31:34.0 GPS



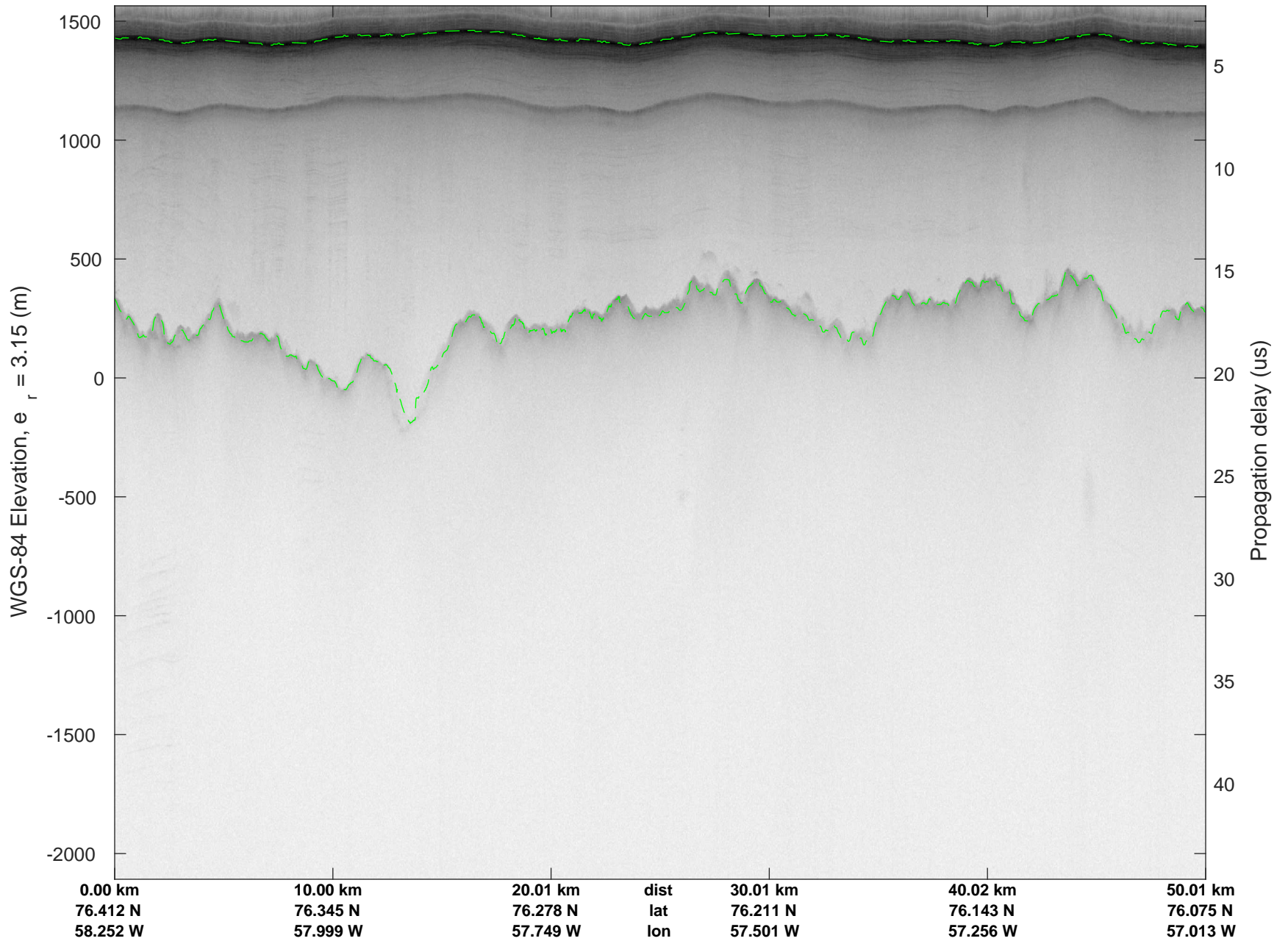
rds 2018_Greenland_P3: "Northwest Coastal A" 20180419_02_020: 14:25:27.3 to 14:31:34.0 GPS



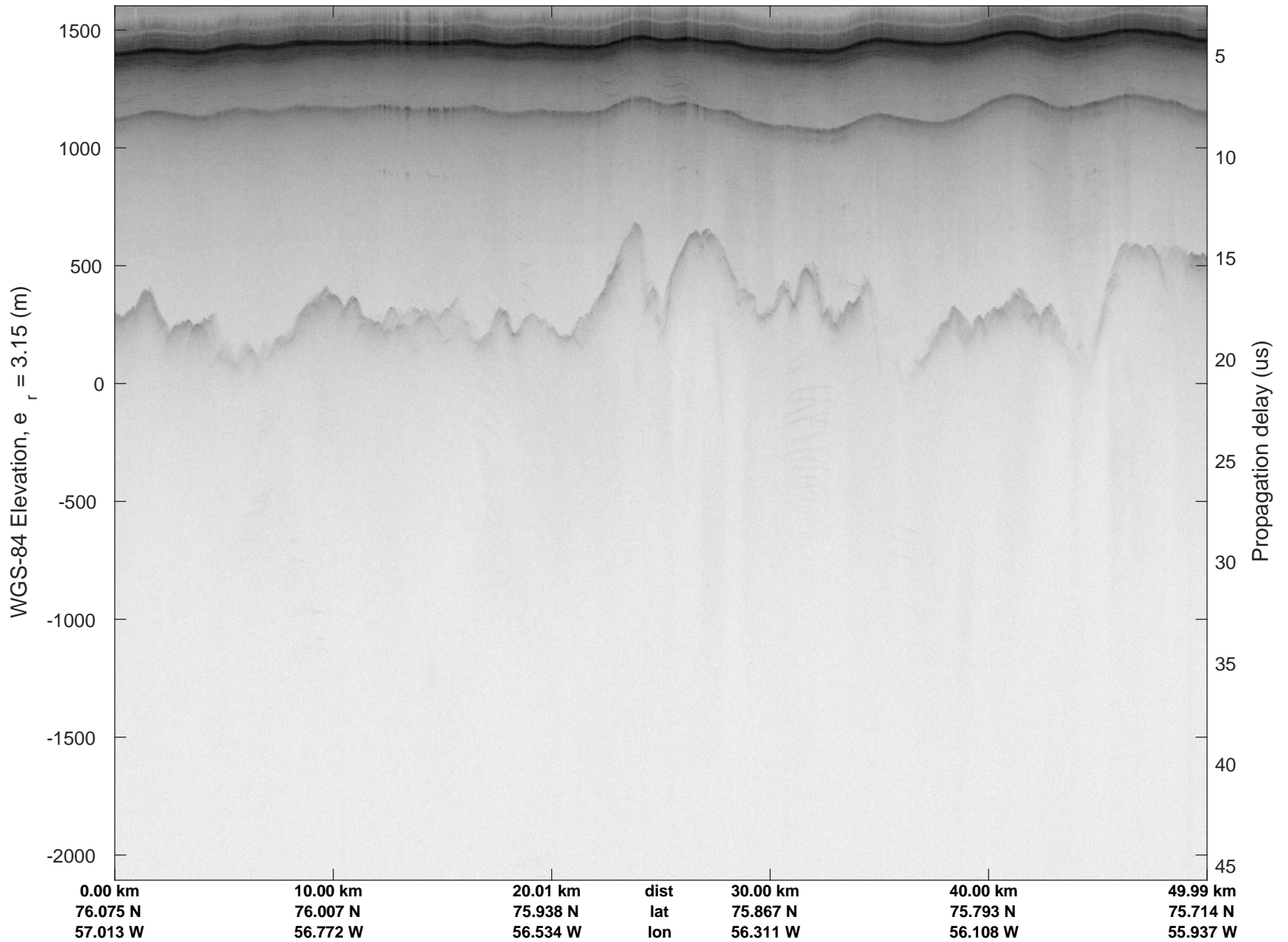
rds 2018_Greenland_P3: "Northwest Coastal A" 20180419_02_021: 14:31:34.2 to 14:37:43.9 GPS



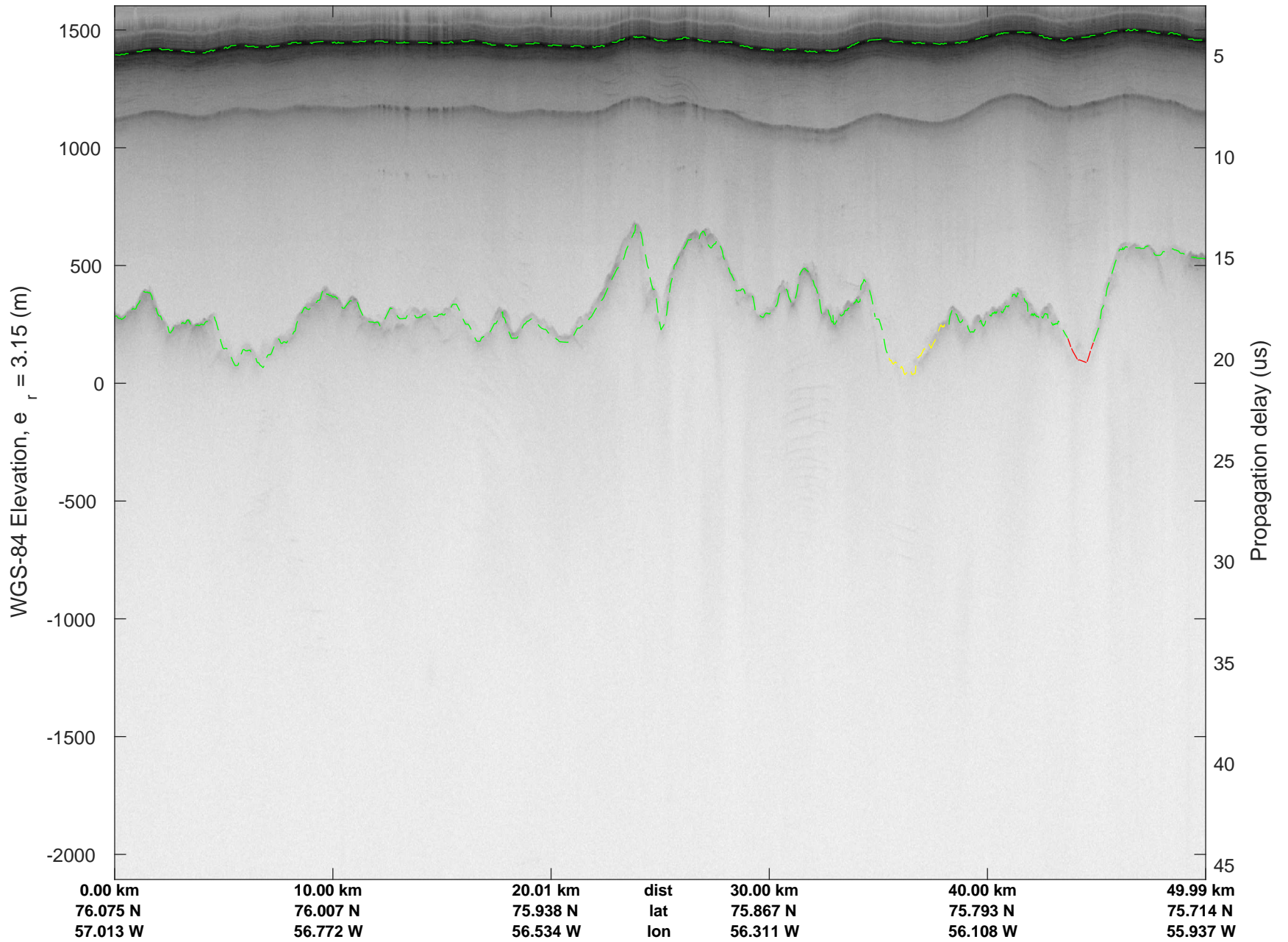
rds 2018_Greenland_P3: "Northwest Coastal A" 20180419_02_021: 14:31:34.2 to 14:37:43.9 GPS



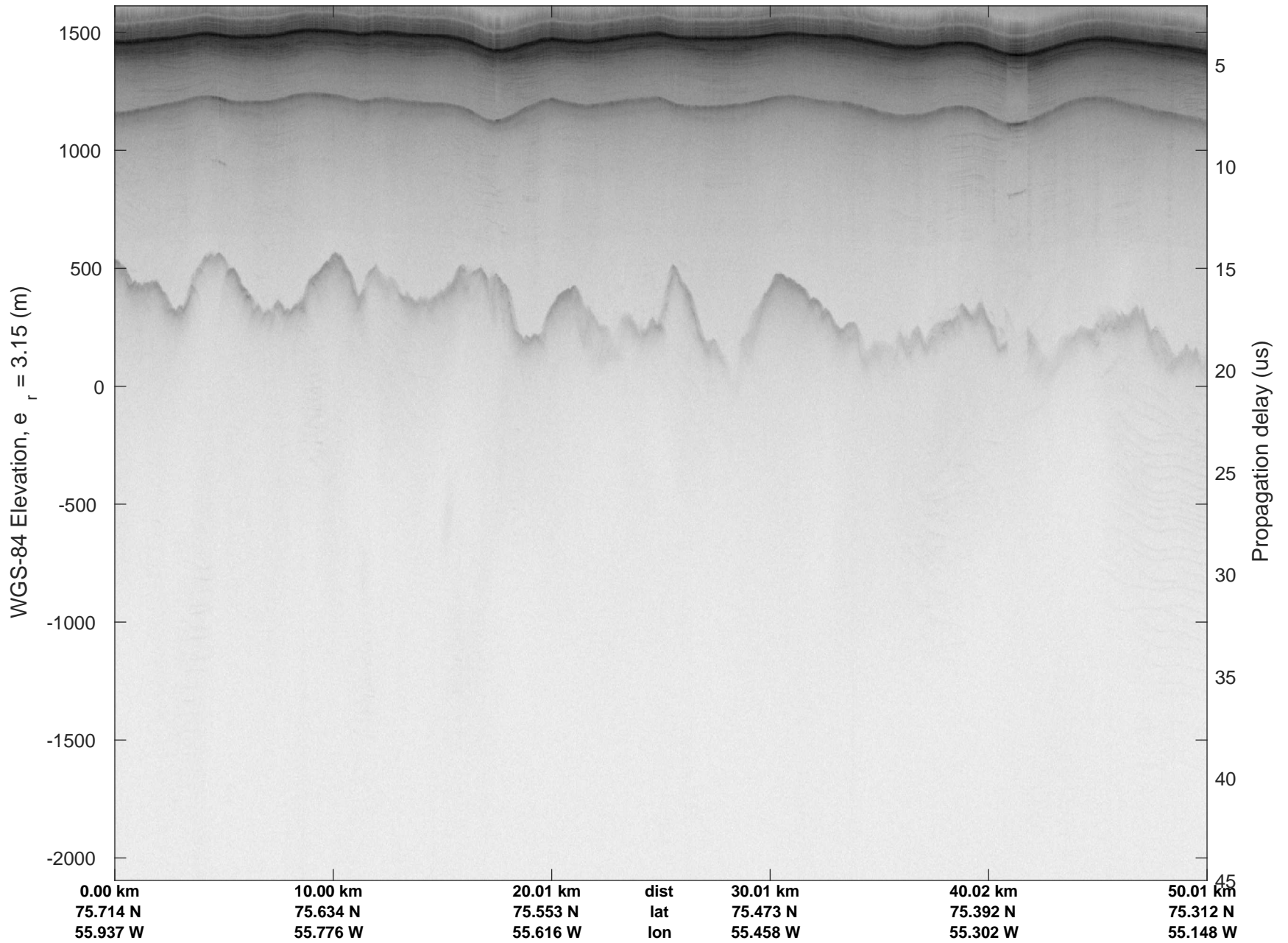
rds 2018_Greenland_P3: "Northwest Coastal A" 20180419_02_022: 14:37:44.0 to 14:44:01.1 GPS



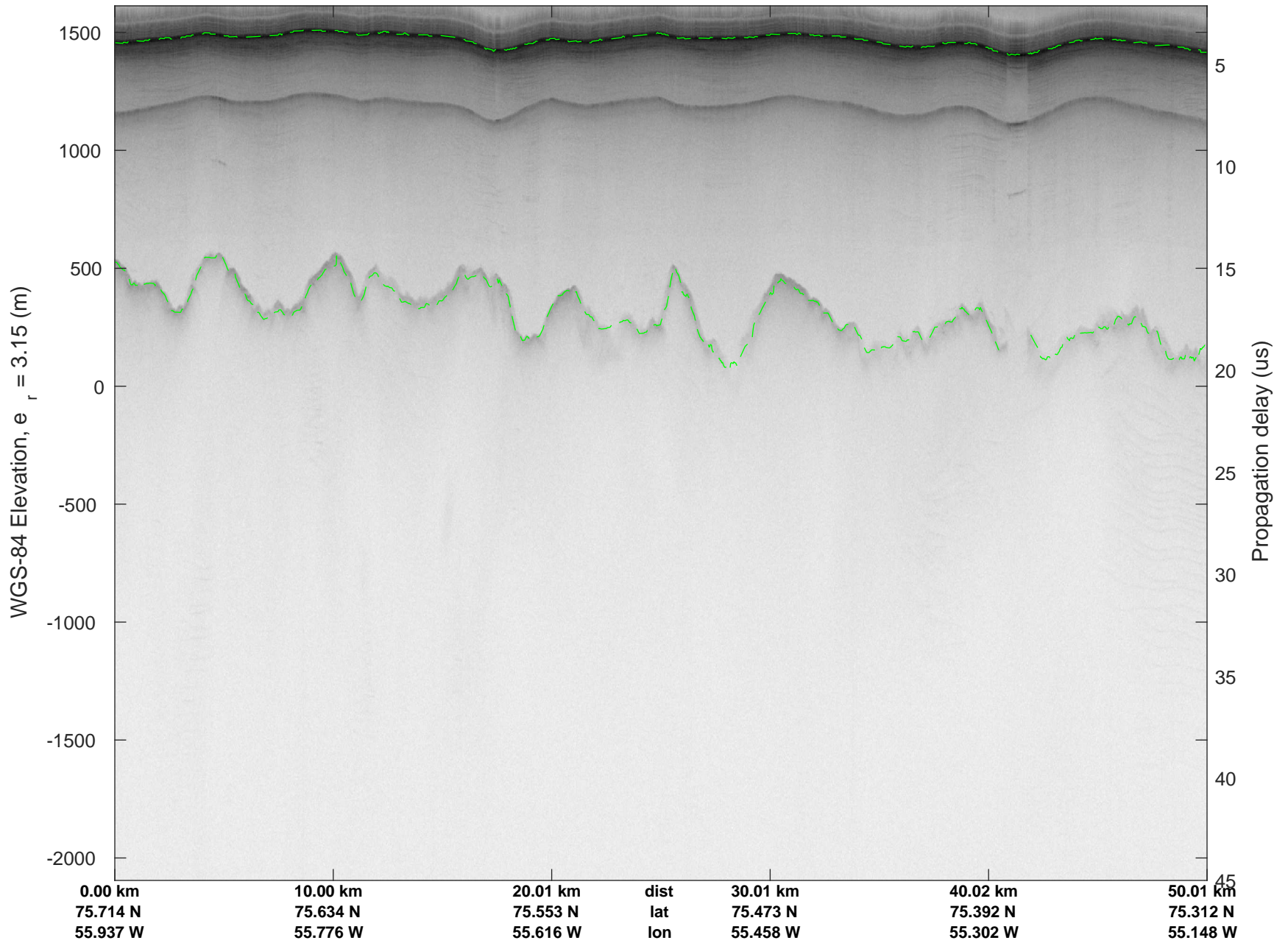
rds 2018_Greenland_P3: "Northwest Coastal A" 20180419_02_022: 14:37:44.0 to 14:44:01.1 GPS




rds 2018_Greenland_P3: "Northwest Coastal A" 20180419_02_023: 14:44:01.2 to 14:50:15.8 GPS



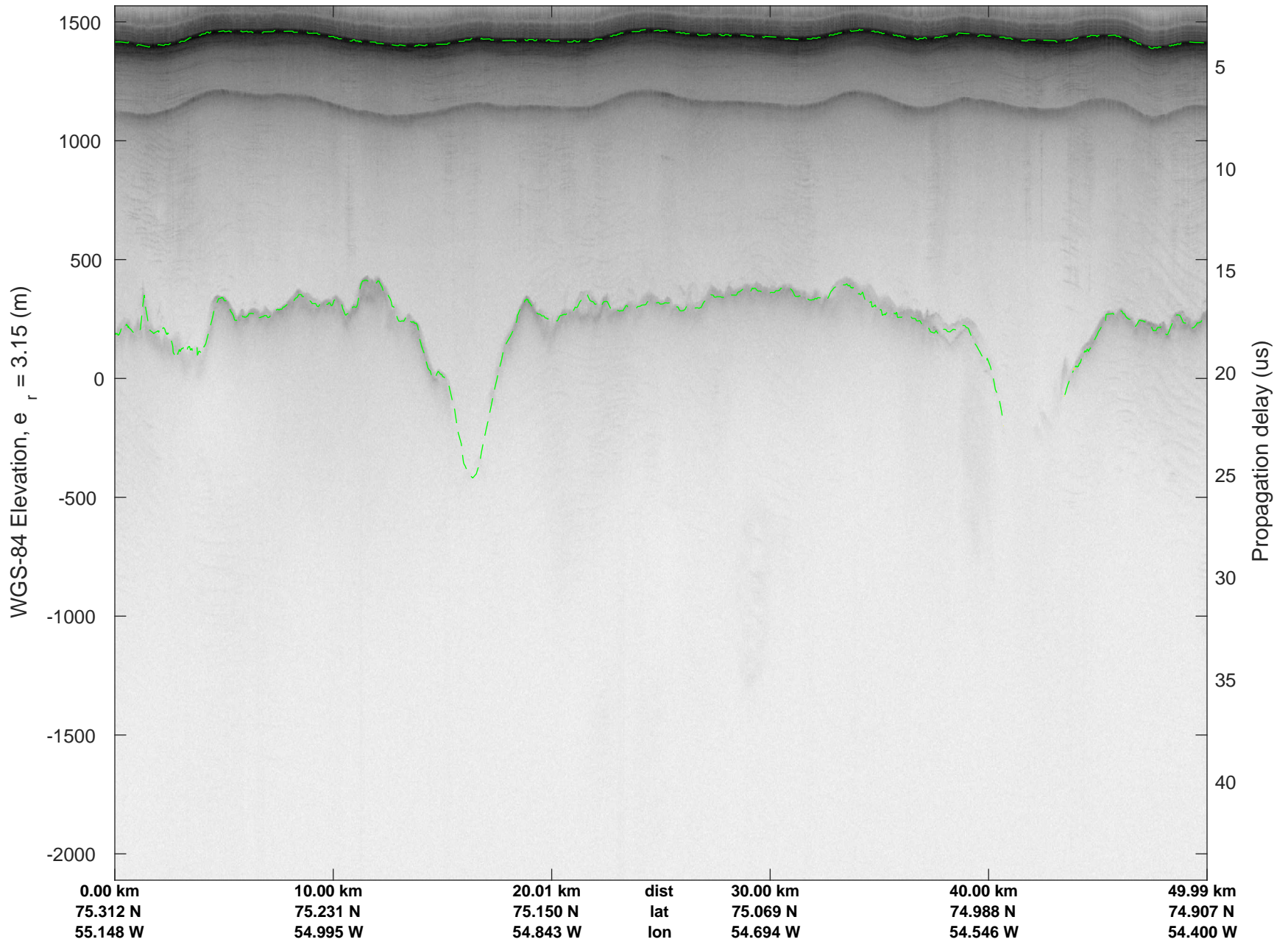
rds 2018_Greenland_P3: "Northwest Coastal A" 20180419_02_023: 14:44:01.2 to 14:50:15.8 GPS




rds 2018_Greenland_P3: "Northwest Coastal A" 20180419_02_024: 14:50:15.9 to 14:56:32.7 GPS



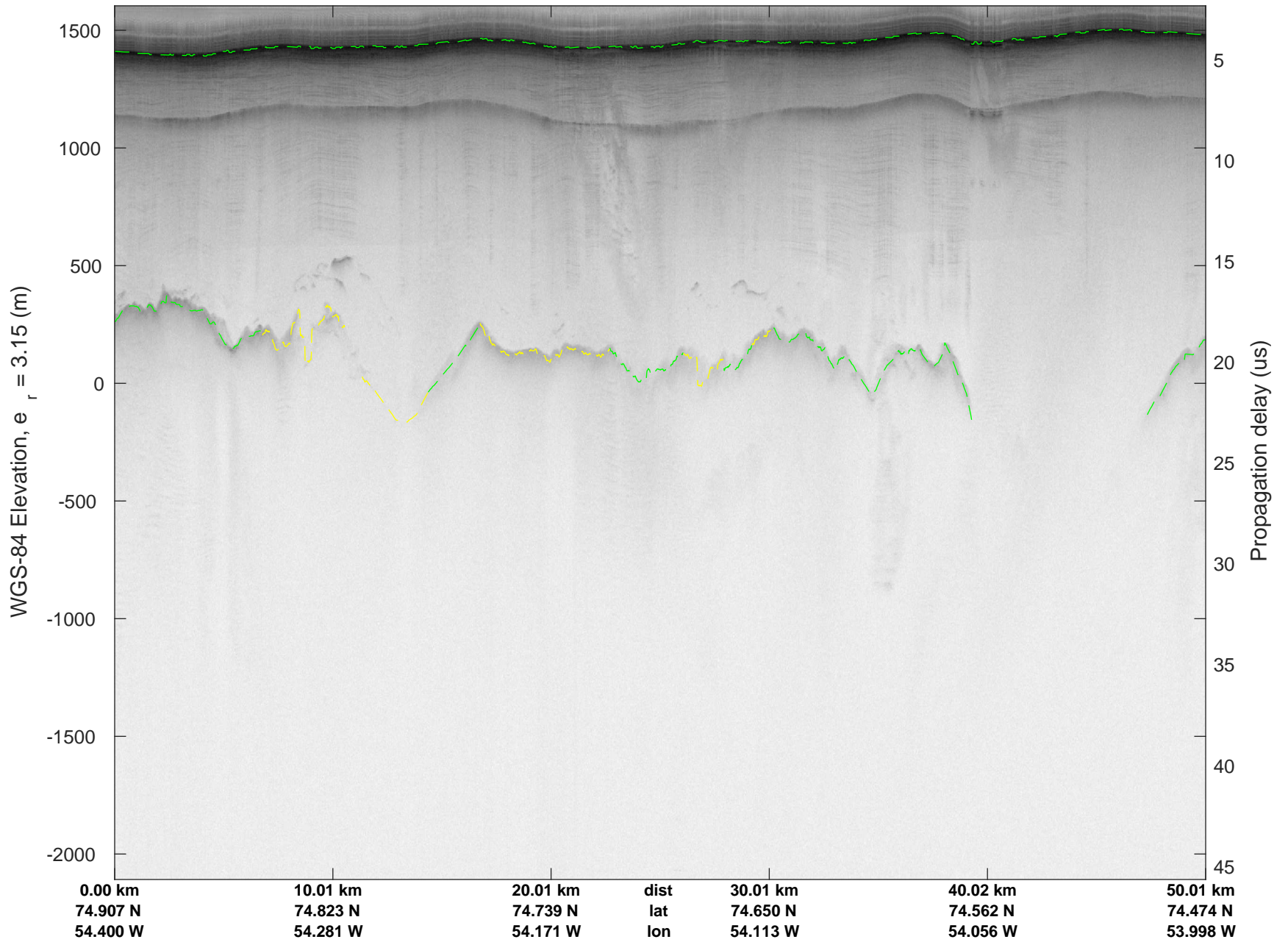
rds 2018_Greenland_P3: "Northwest Coastal A" 20180419_02_024: 14:50:15.9 to 14:56:32.7 GPS



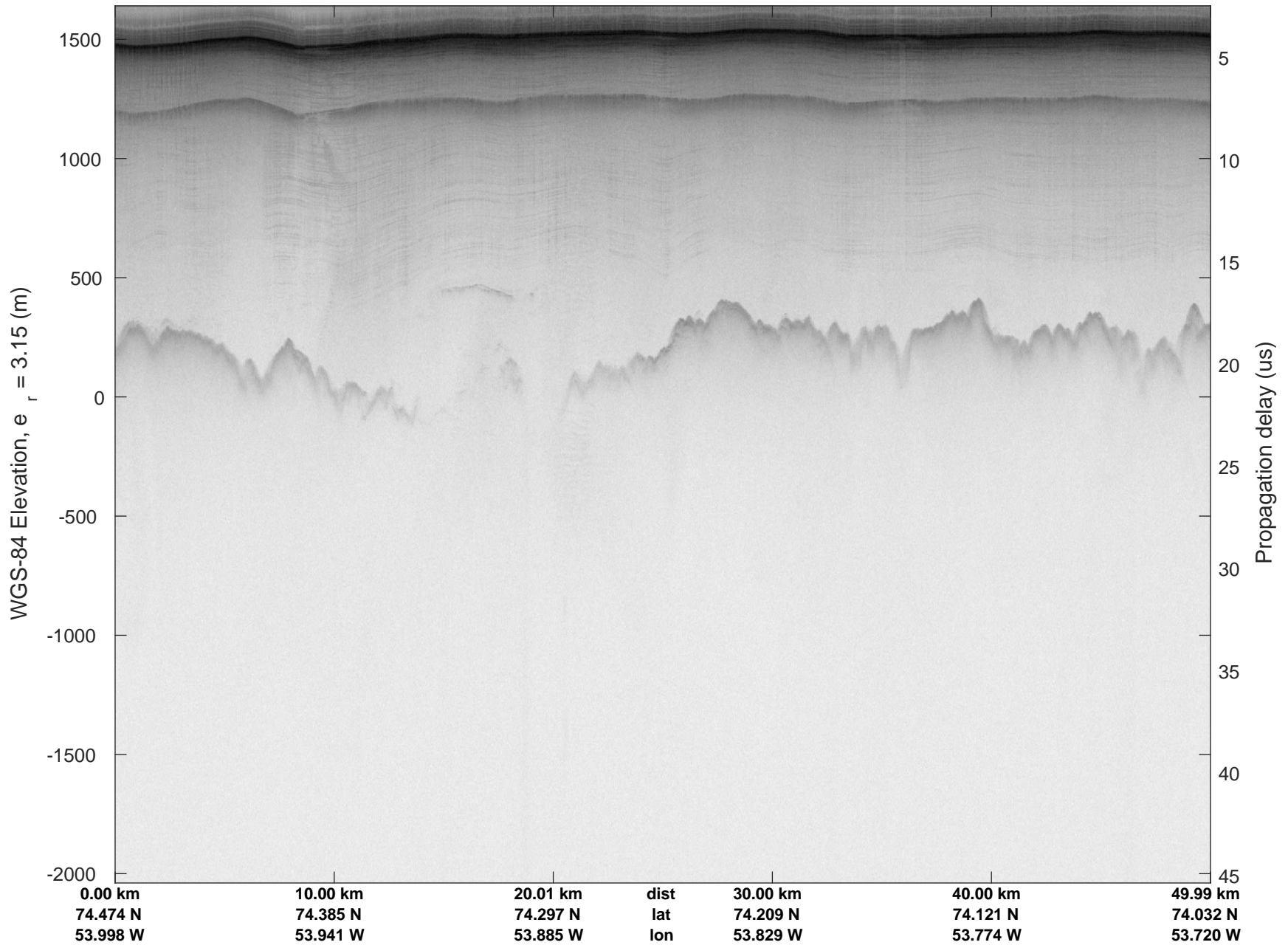
rds 2018_Greenland_P3: "Northwest Coastal A" 20180419_02_025: 14:56:32.8 to 15:02:53.8 GPS



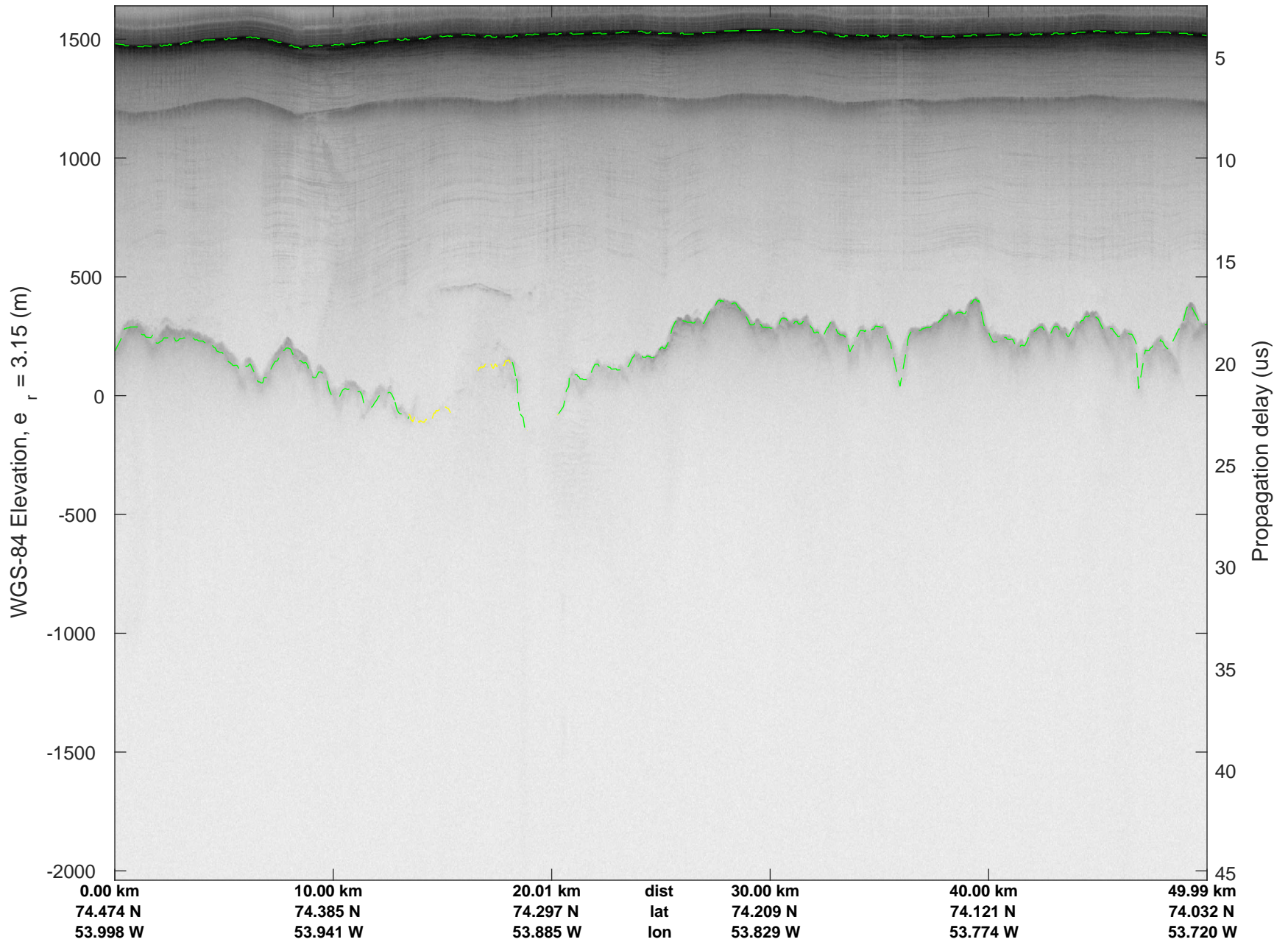
rds 2018_Greenland_P3: "Northwest Coastal A" 20180419_02_025: 14:56:32.8 to 15:02:53.8 GPS




rds 2018_Greenland_P3: "Northwest Coastal A" 20180419_02_026: 15:02:53.9 to 15:09:12.9 GPS



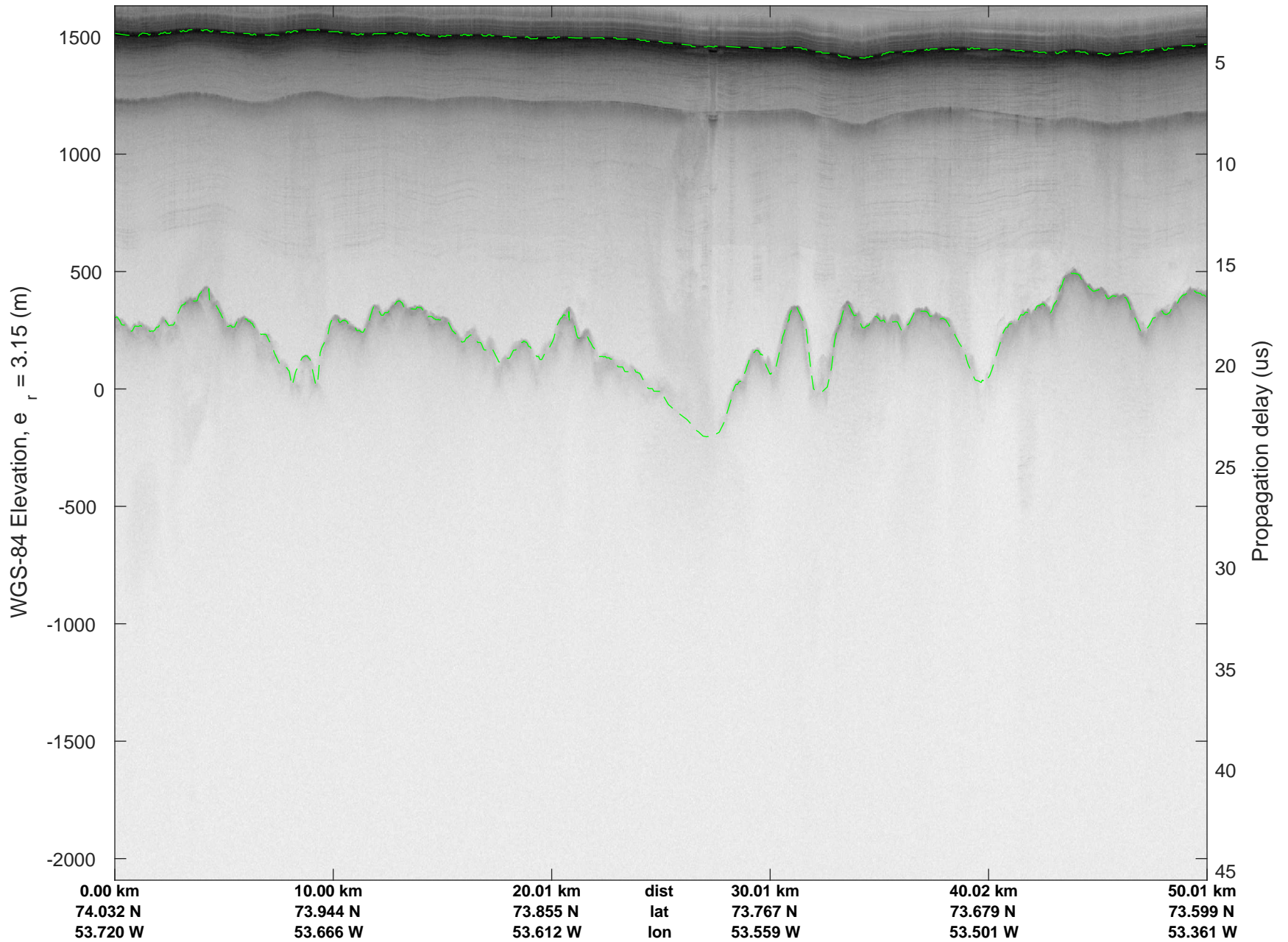
rds 2018_Greenland_P3: "Northwest Coastal A" 20180419_02_026: 15:02:53.9 to 15:09:12.9 GPS



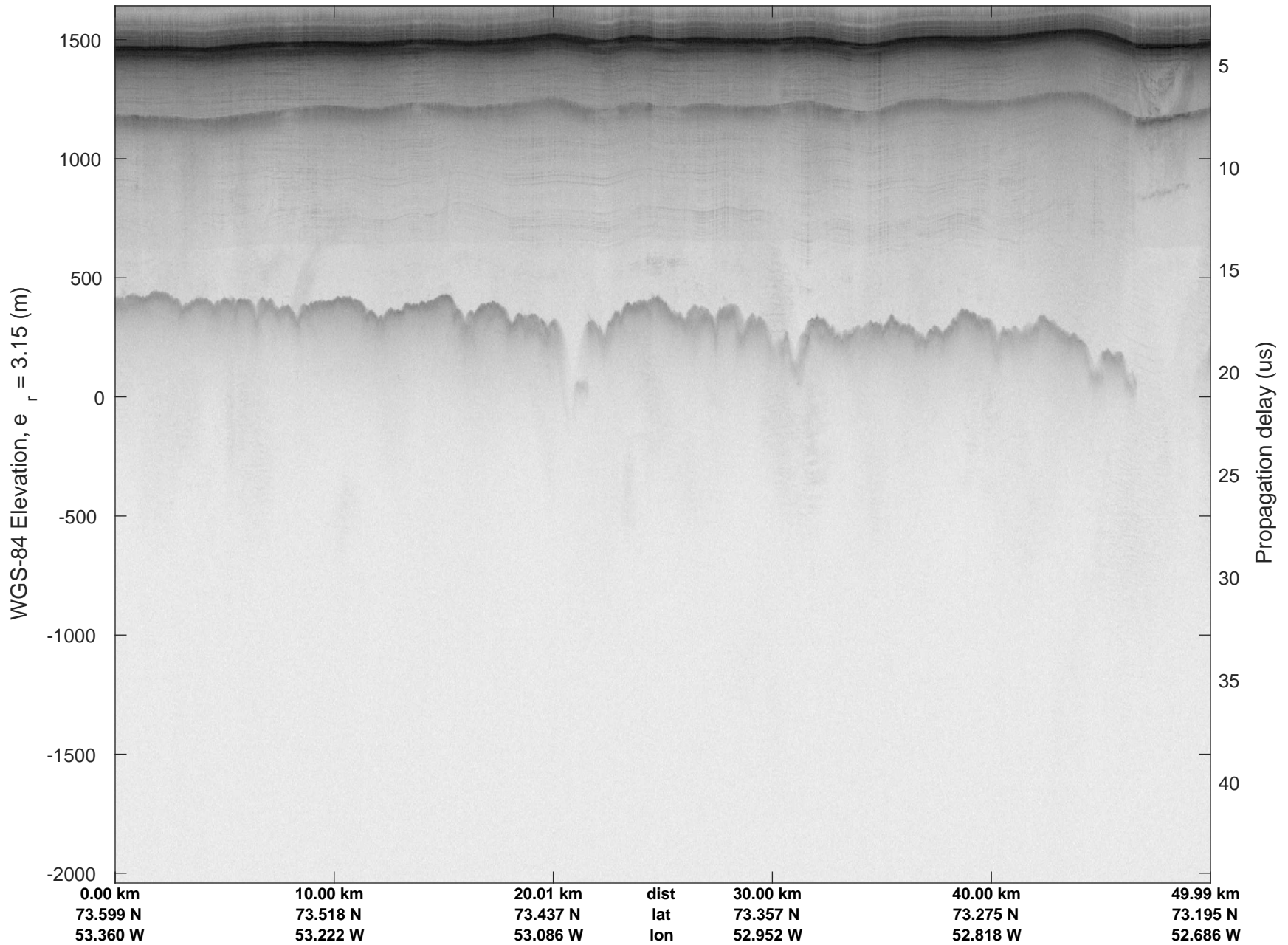
rds 2018_Greenland_P3: "Northwest Coastal A" 20180419_02_027: 15:09:13.0 to 15:15:26.8 GPS



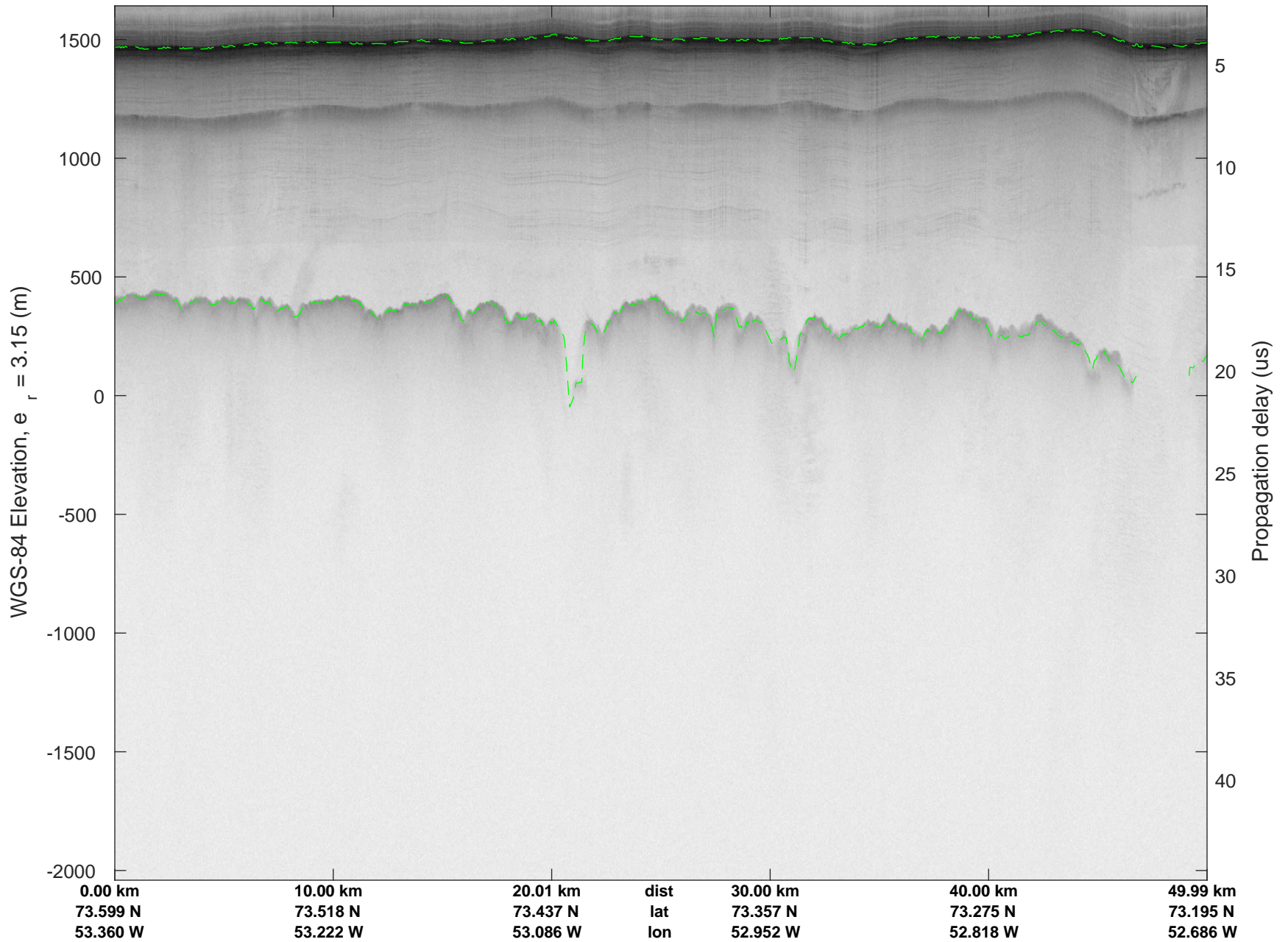
rds 2018_Greenland_P3: "Northwest Coastal A" 20180419_02_027: 15:09:13.0 to 15:15:26.8 GPS




rds 2018_Greenland_P3: "Northwest Coastal A" 20180419_02_028: 15:15:26.9 to 15:21:46.5 GPS



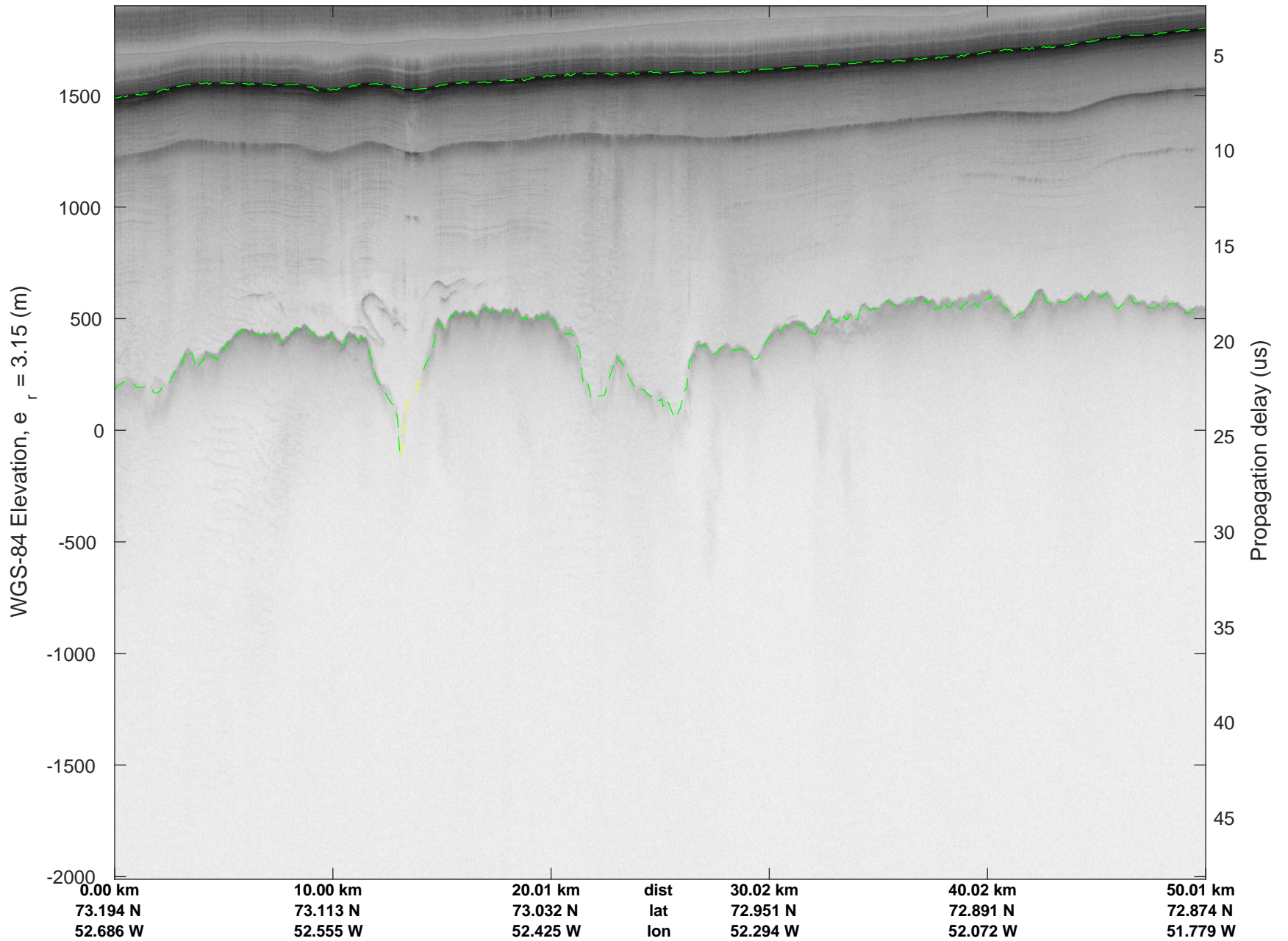
rds 2018_Greenland_P3: "Northwest Coastal A" 20180419_02_028: 15:15:26.9 to 15:21:46.5 GPS



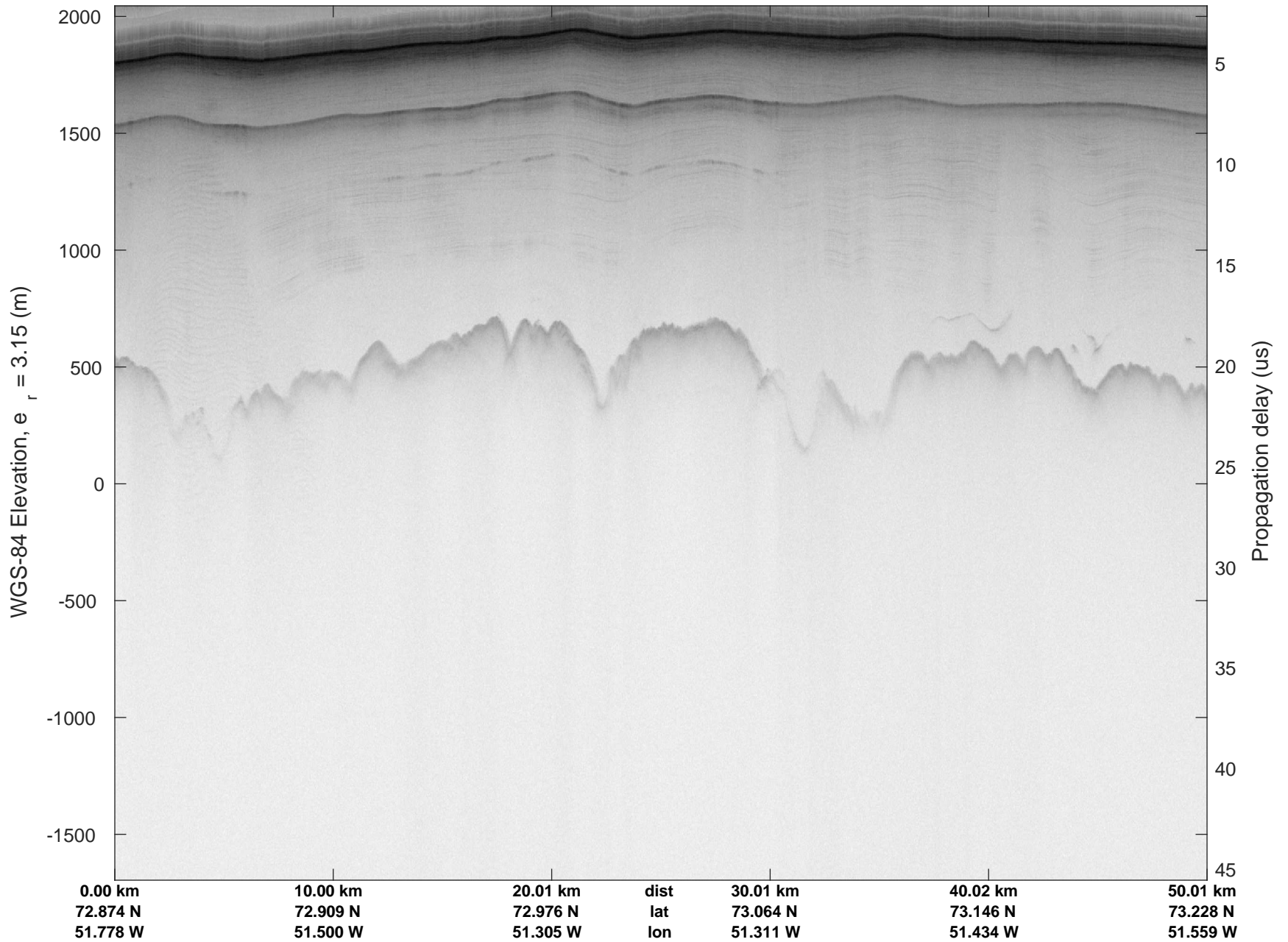
rds 2018_Greenland_P3: "Northwest Coastal A" 20180419_02_029: 15:21:46.6 to 15:28:15.2 GPS



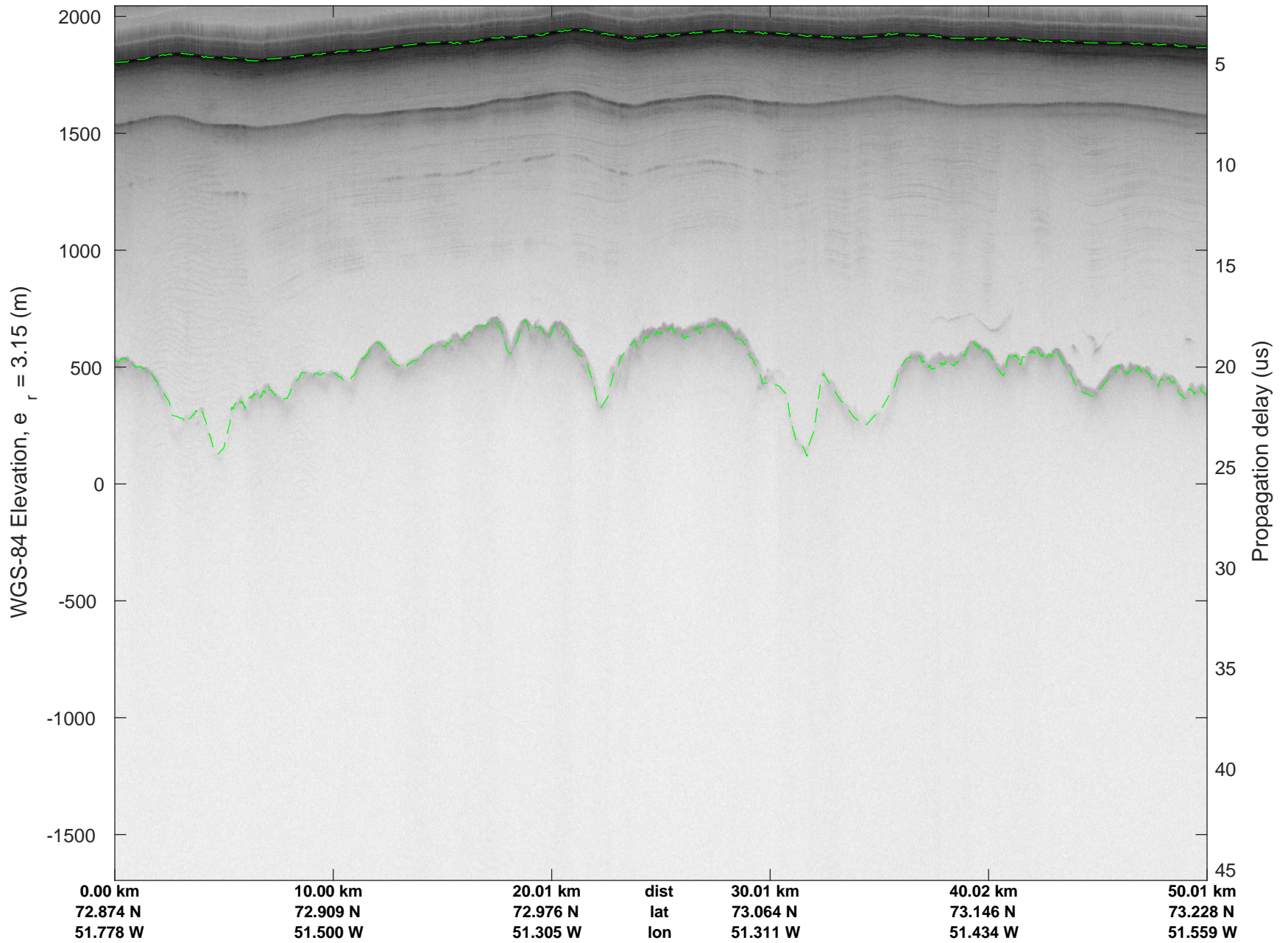
rds 2018_Greenland_P3: "Northwest Coastal A" 20180419_02_029: 15:21:46.6 to 15:28:15.2 GPS



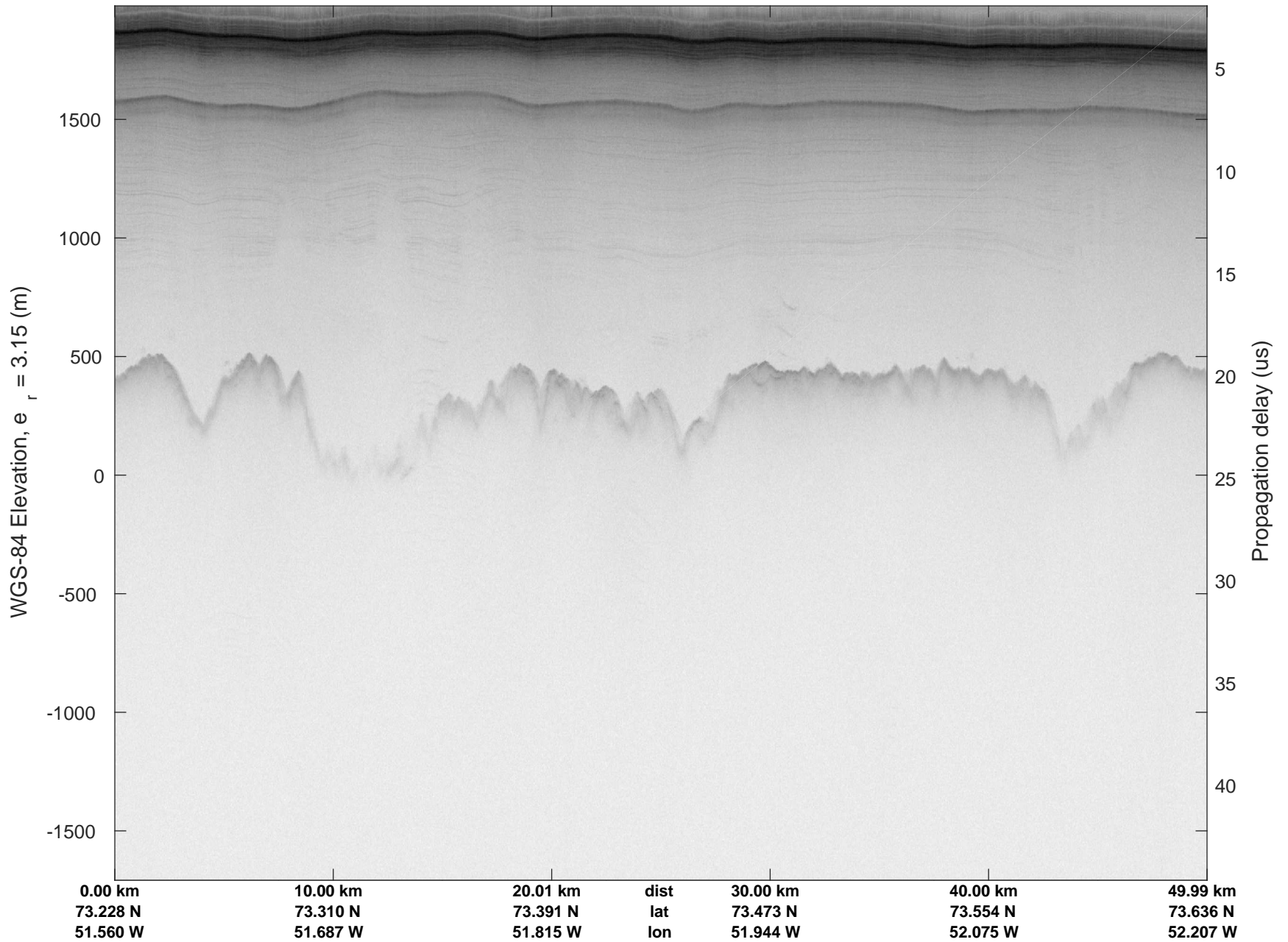
rds 2018_Greenland_P3: "Northwest Coastal A" 20180419_02_030: 15:28:15.3 to 15:34:40.5 GPS



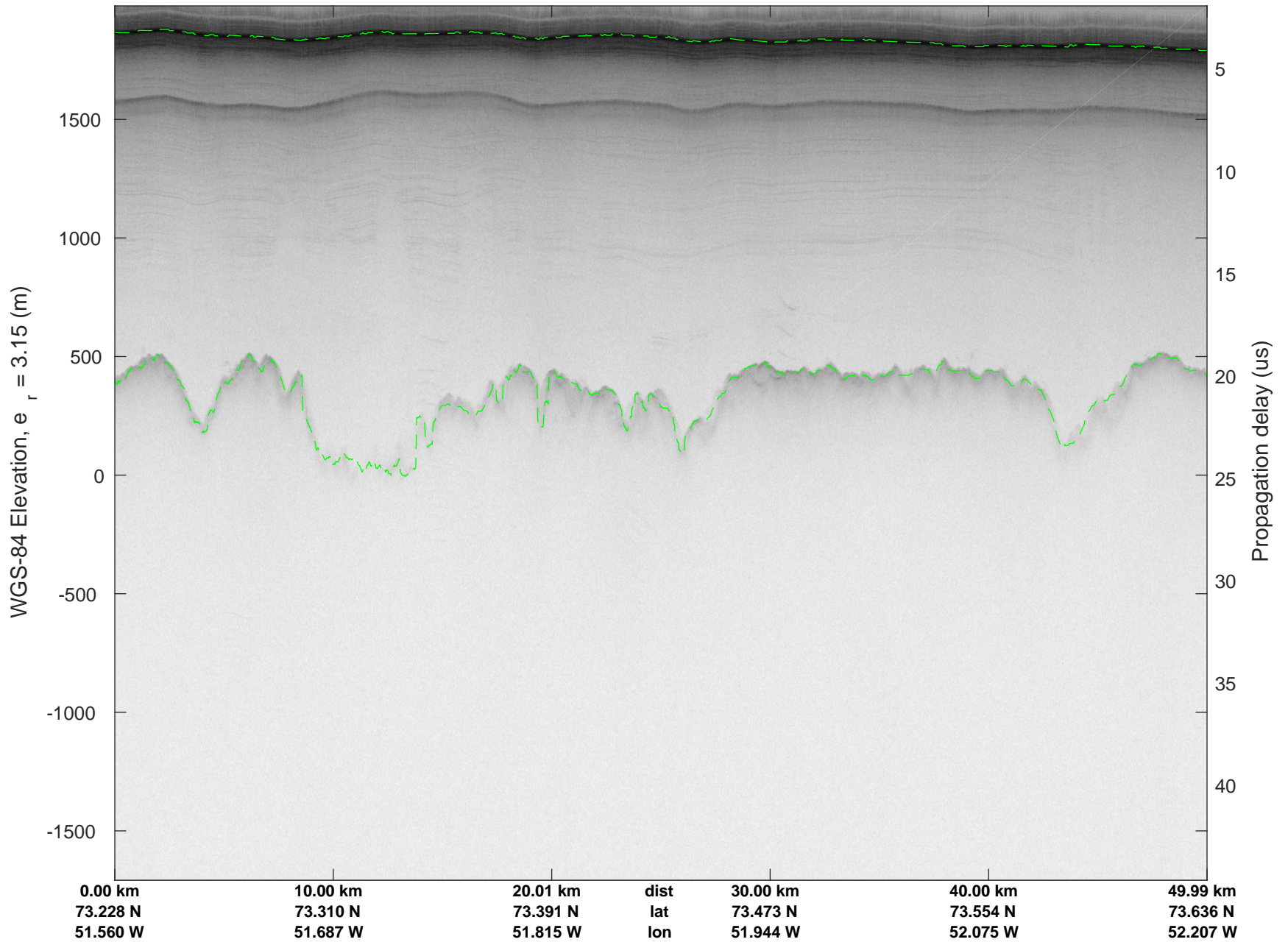
rds 2018_Greenland_P3: "Northwest Coastal A" 20180419_02_030: 15:28:15.3 to 15:34:40.5 GPS



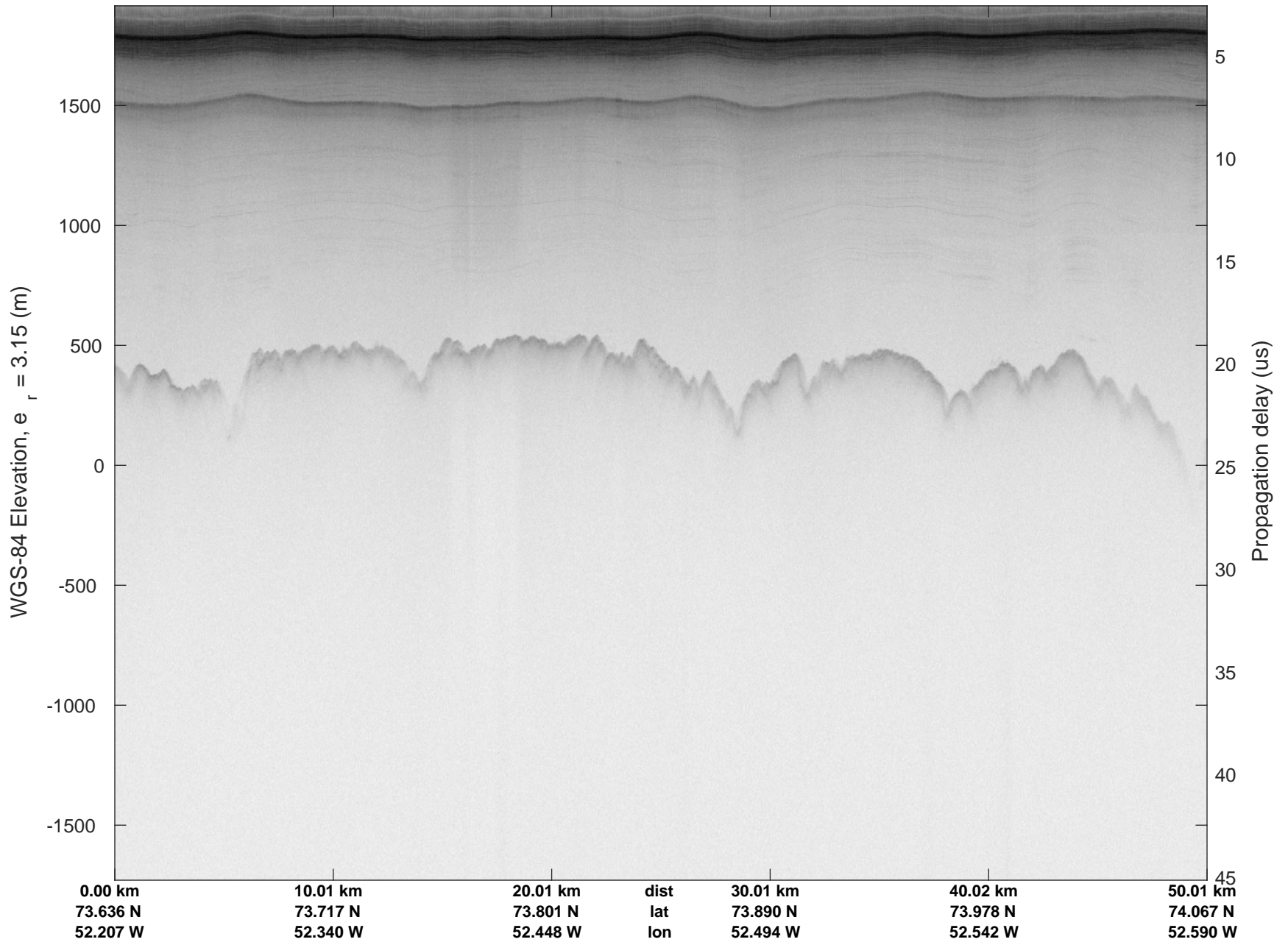
rds 2018_Greenland_P3: "Northwest Coastal A" 20180419_02_031: 15:34:40.6 to 15:40:40.7 GPS



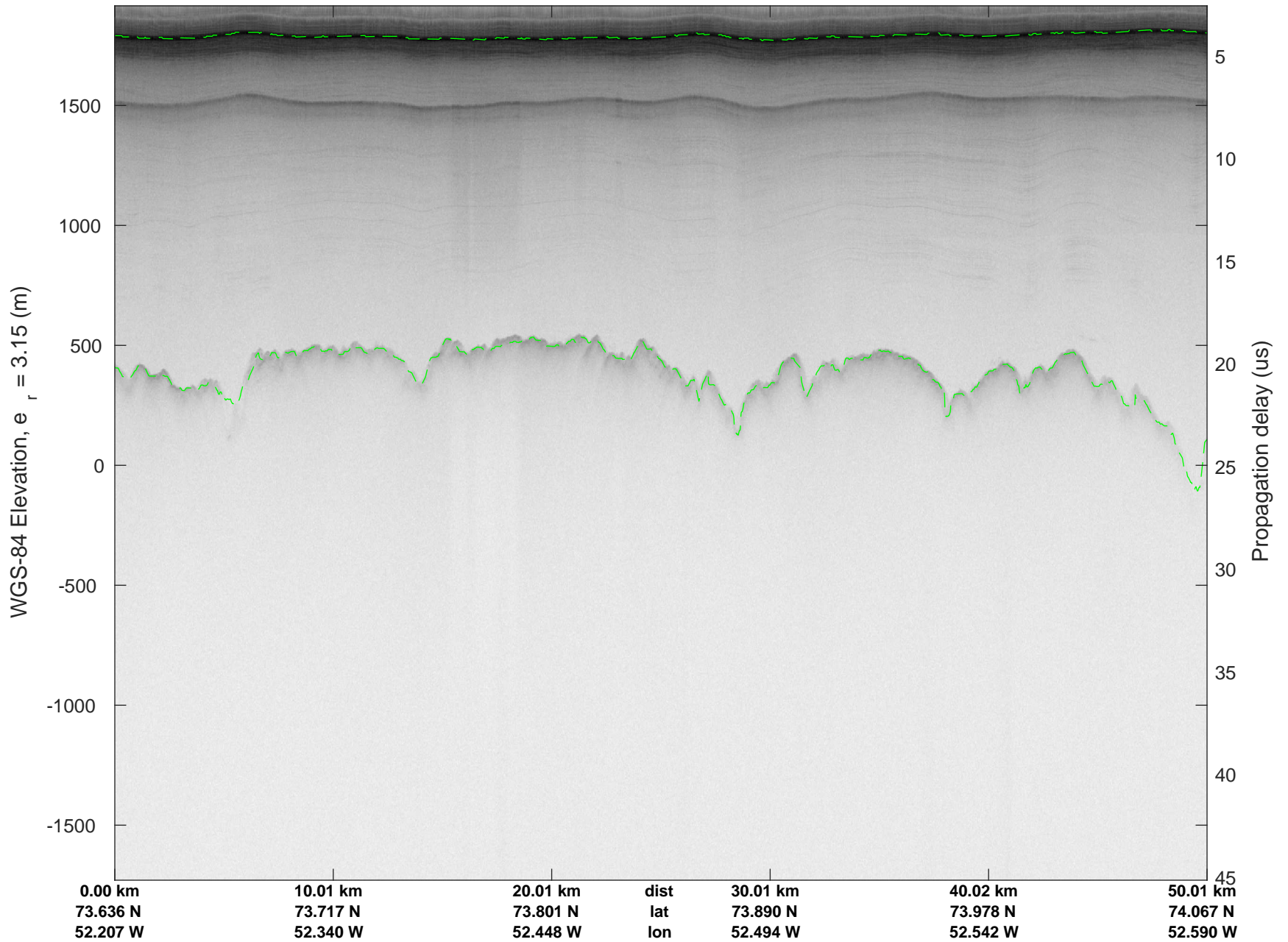
rds 2018_Greenland_P3: "Northwest Coastal A" 20180419_02_031: 15:34:40.6 to 15:40:40.7 GPS




rds 2018_Greenland_P3: "Northwest Coastal A" 20180419_02_032: 15:40:40.9 to 15:47:00.6 GPS



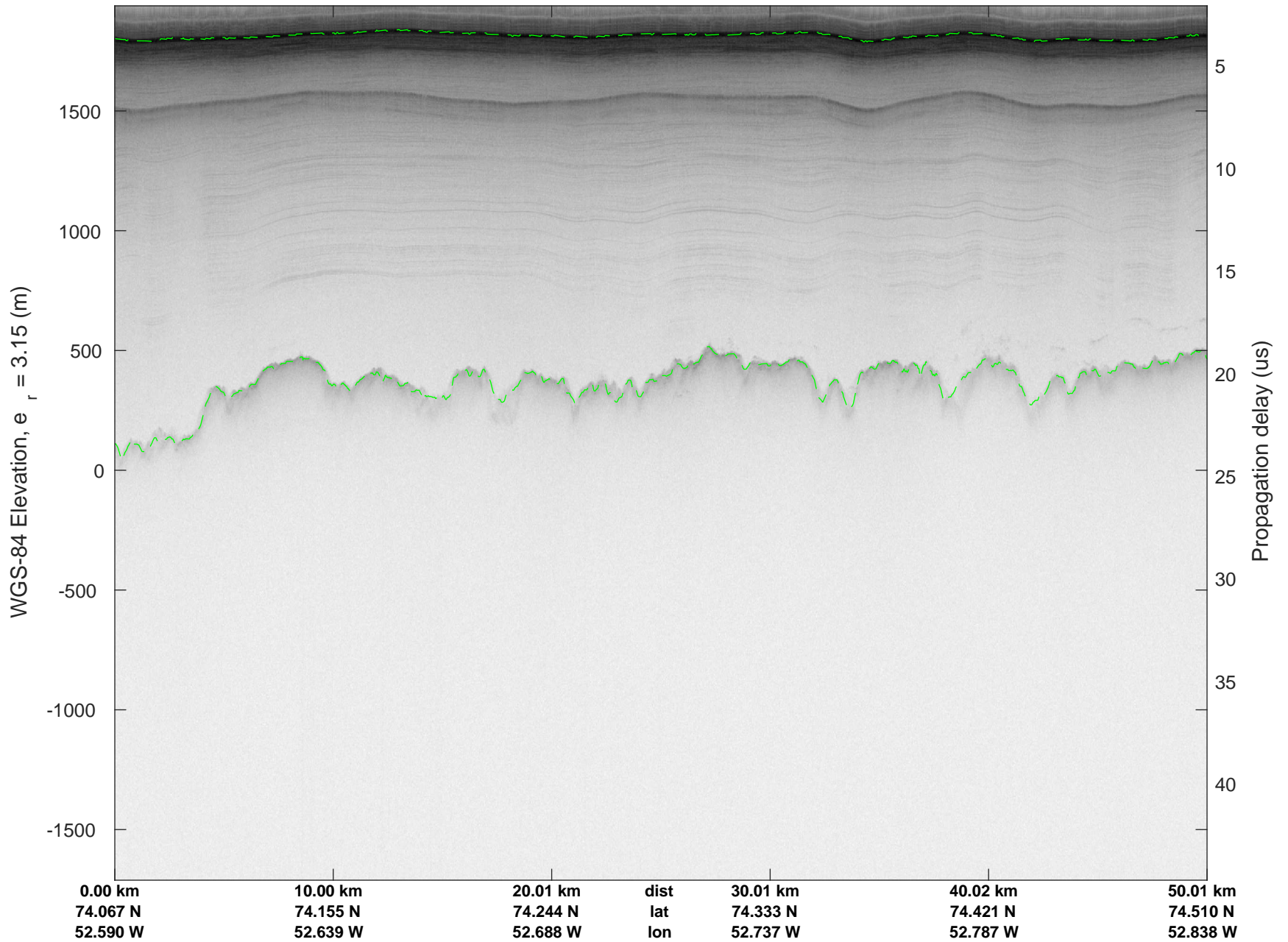
rds 2018_Greenland_P3: "Northwest Coastal A" 20180419_02_032: 15:40:40.9 to 15:47:00.6 GPS



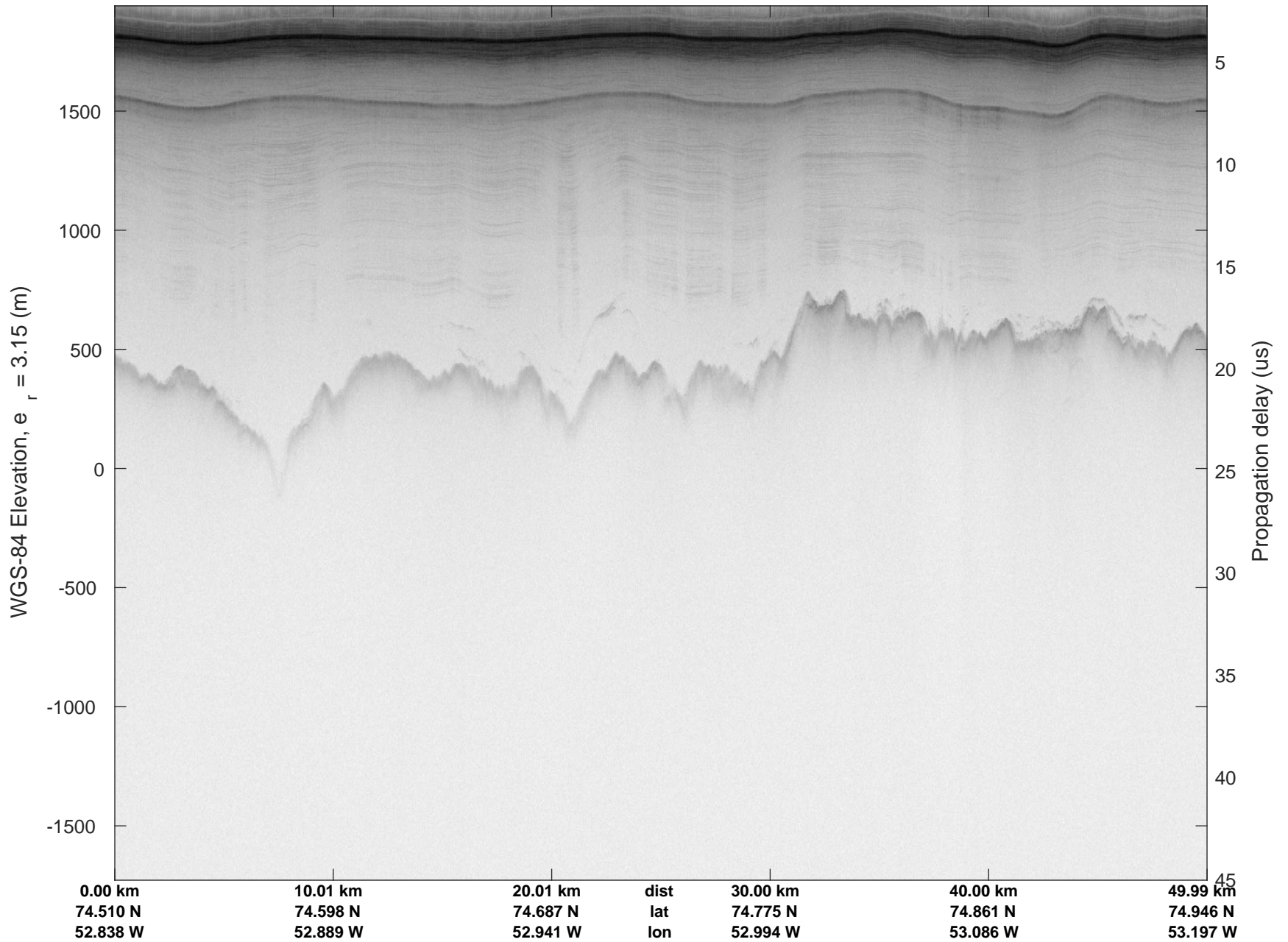
rds 2018_Greenland_P3: "Northwest Coastal A" 20180419_02_033: 15:47:00.7 to 15:53:18.4 GPS



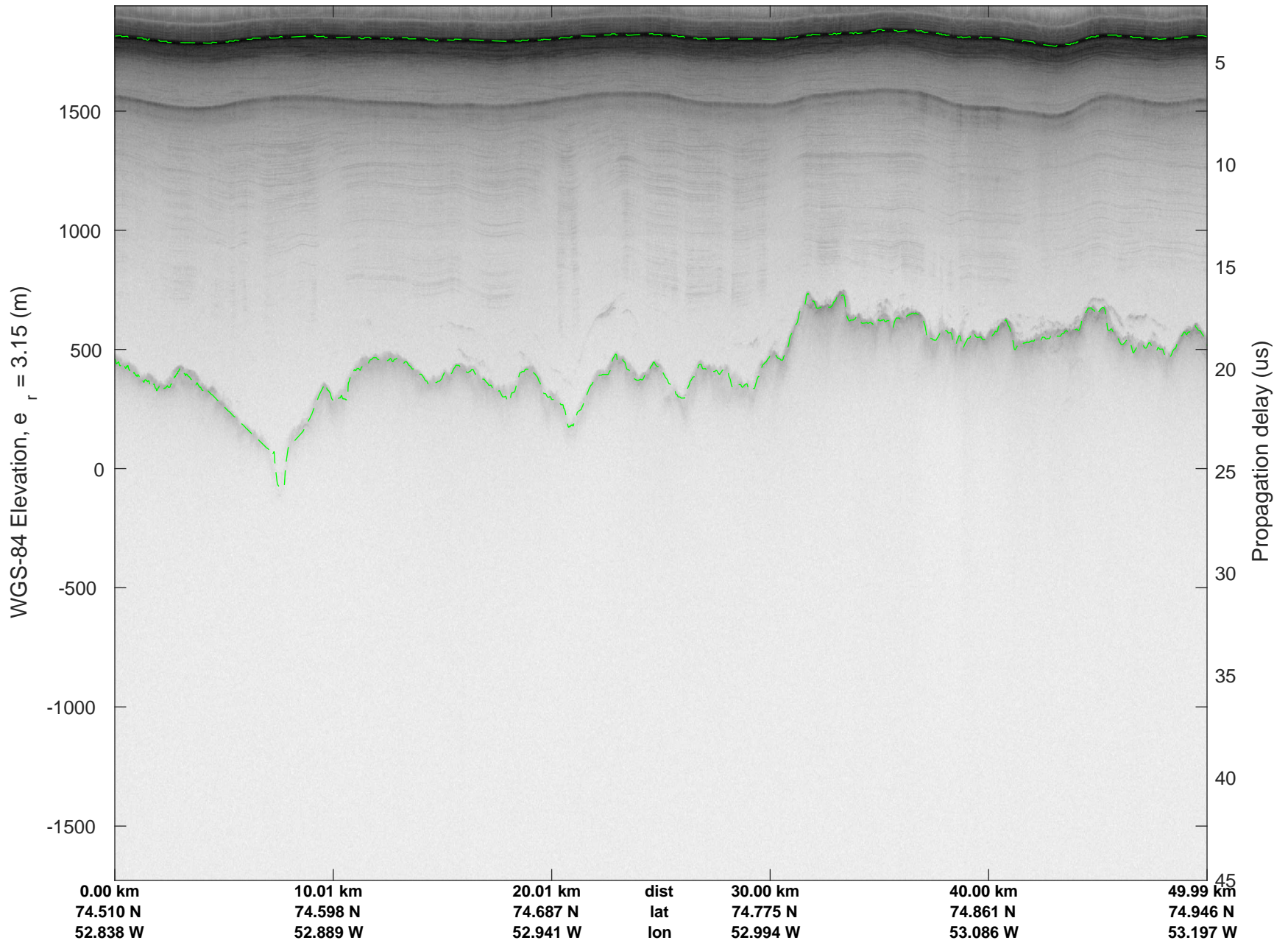
rds 2018_Greenland_P3: "Northwest Coastal A" 20180419_02_033: 15:47:00.7 to 15:53:18.4 GPS



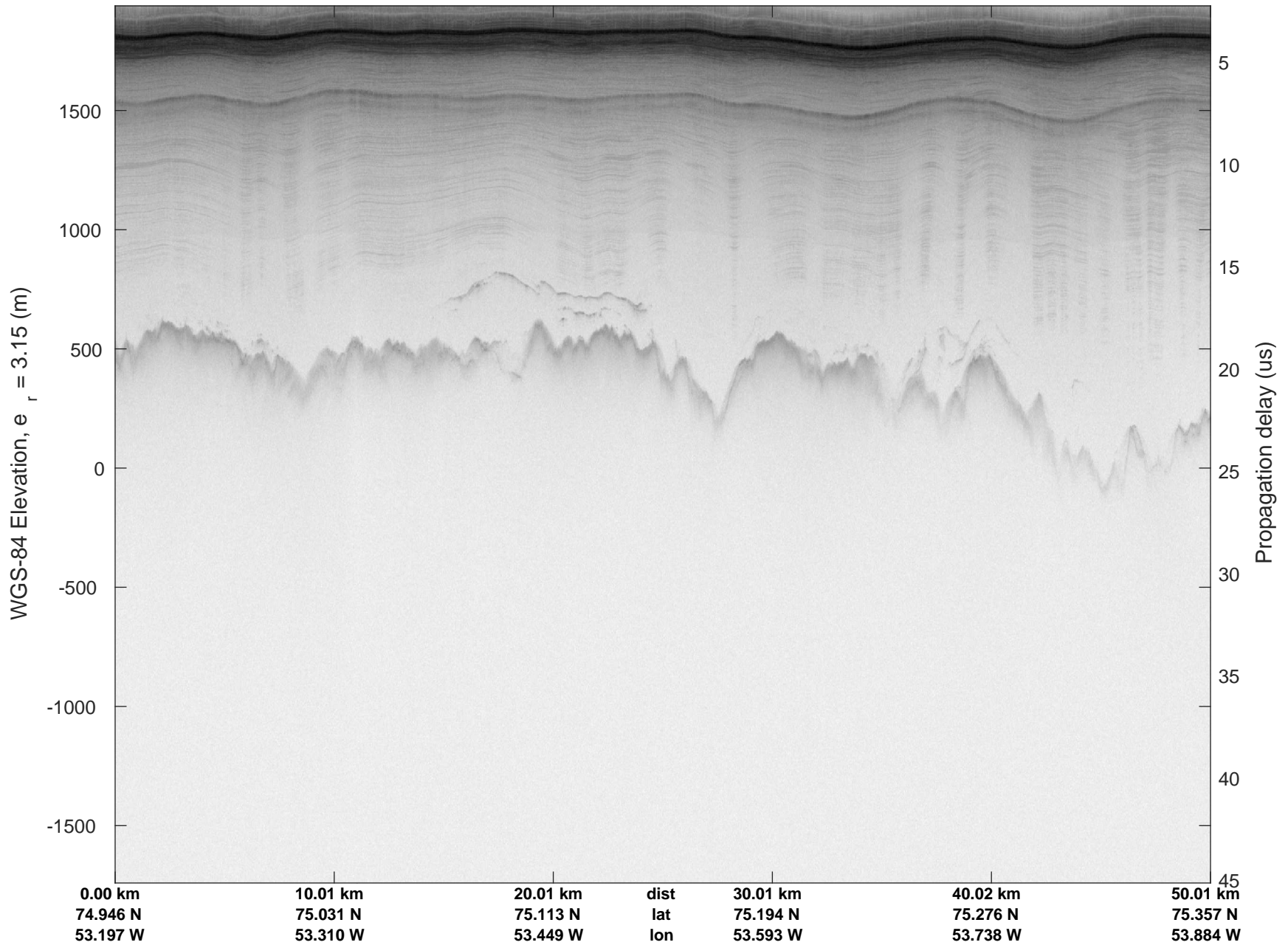
rds 2018_Greenland_P3: "Northwest Coastal A" 20180419_02_034: 15:53:18.5 to 15:59:28.4 GPS



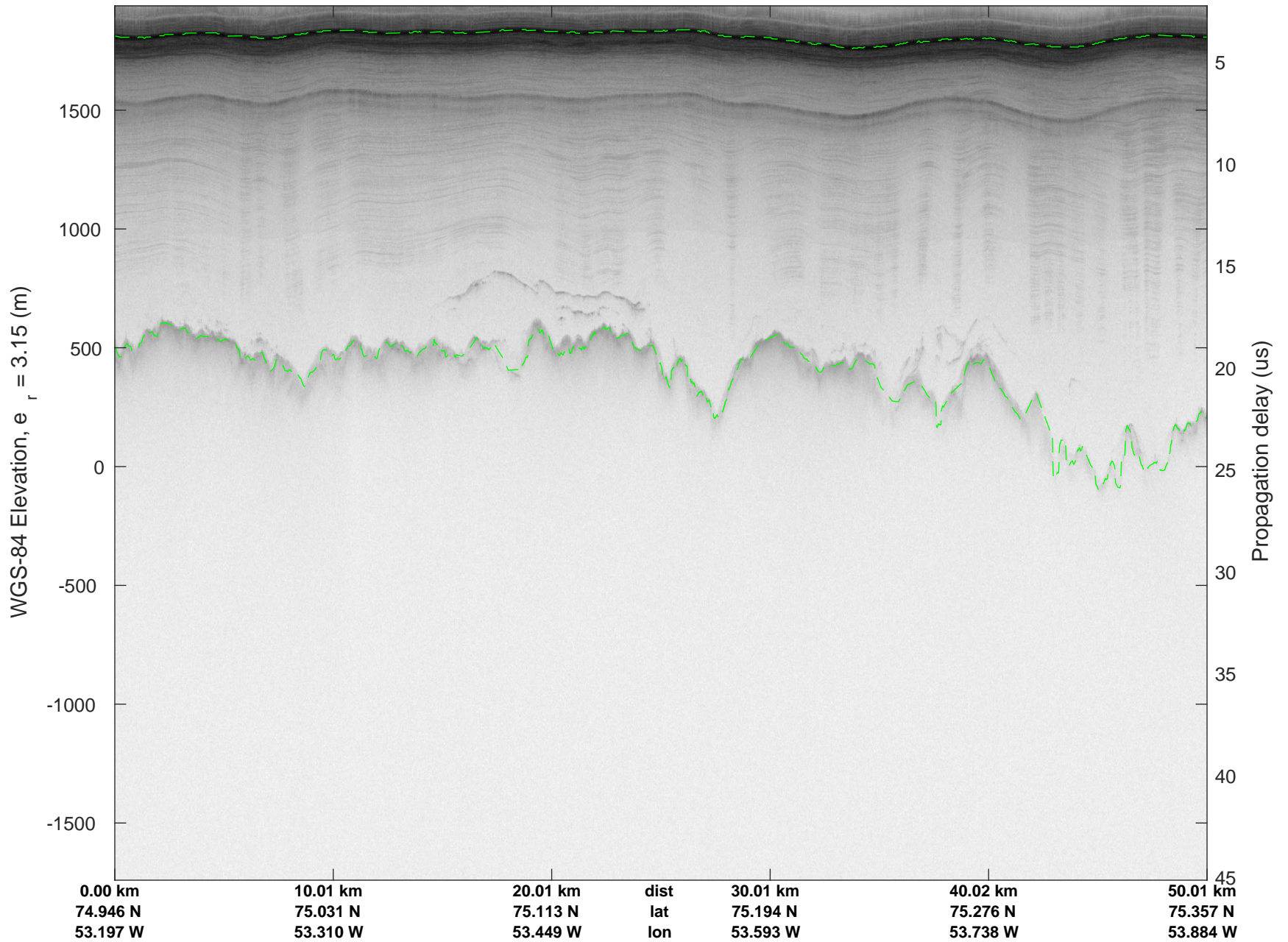
rds 2018_Greenland_P3: "Northwest Coastal A" 20180419_02_034: 15:53:18.5 to 15:59:28.4 GPS



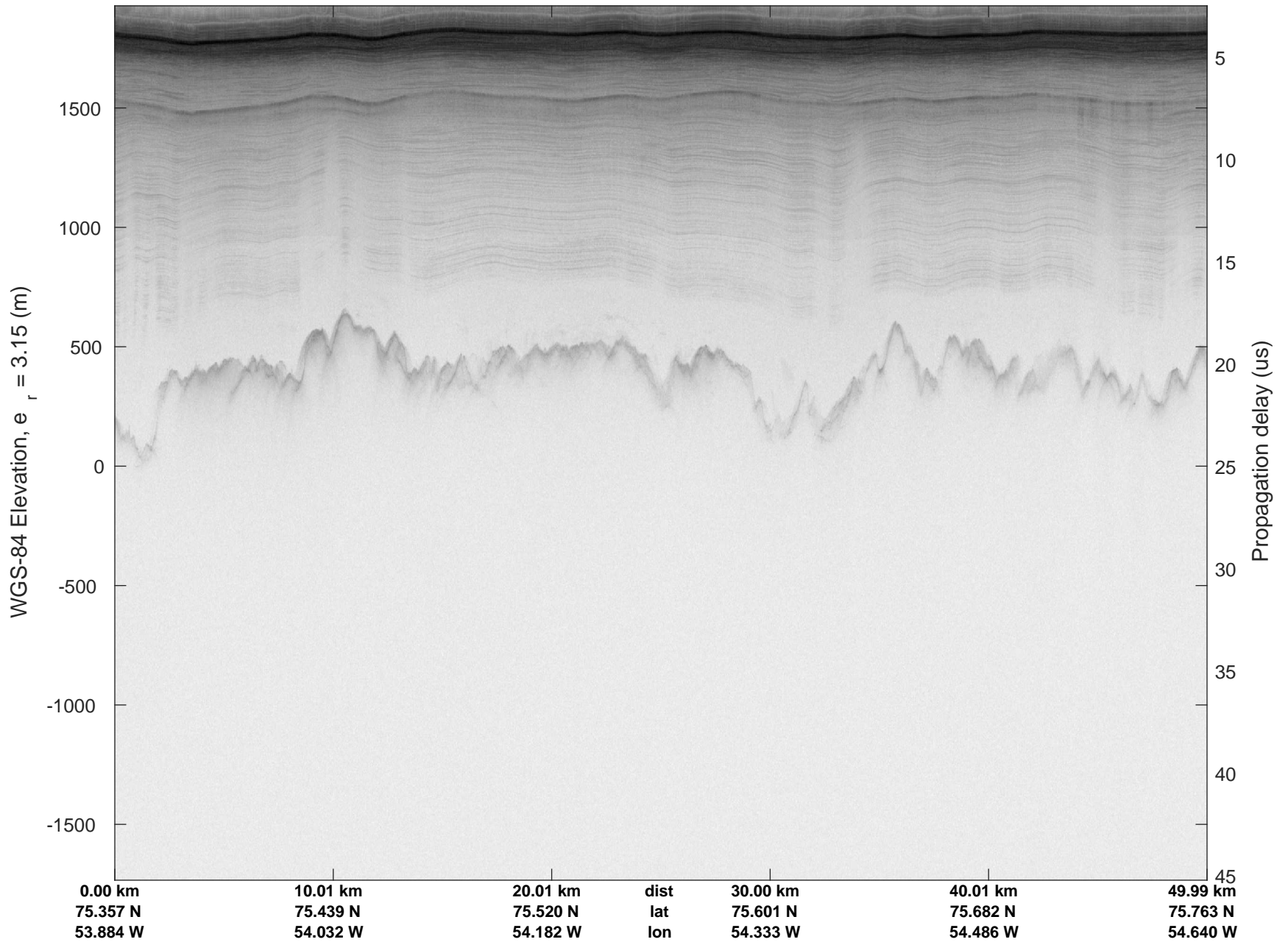
rds 2018_Greenland_P3: "Northwest Coastal A" 20180419_02_035: 15:59:28.5 to 16:05:34.8 GPS



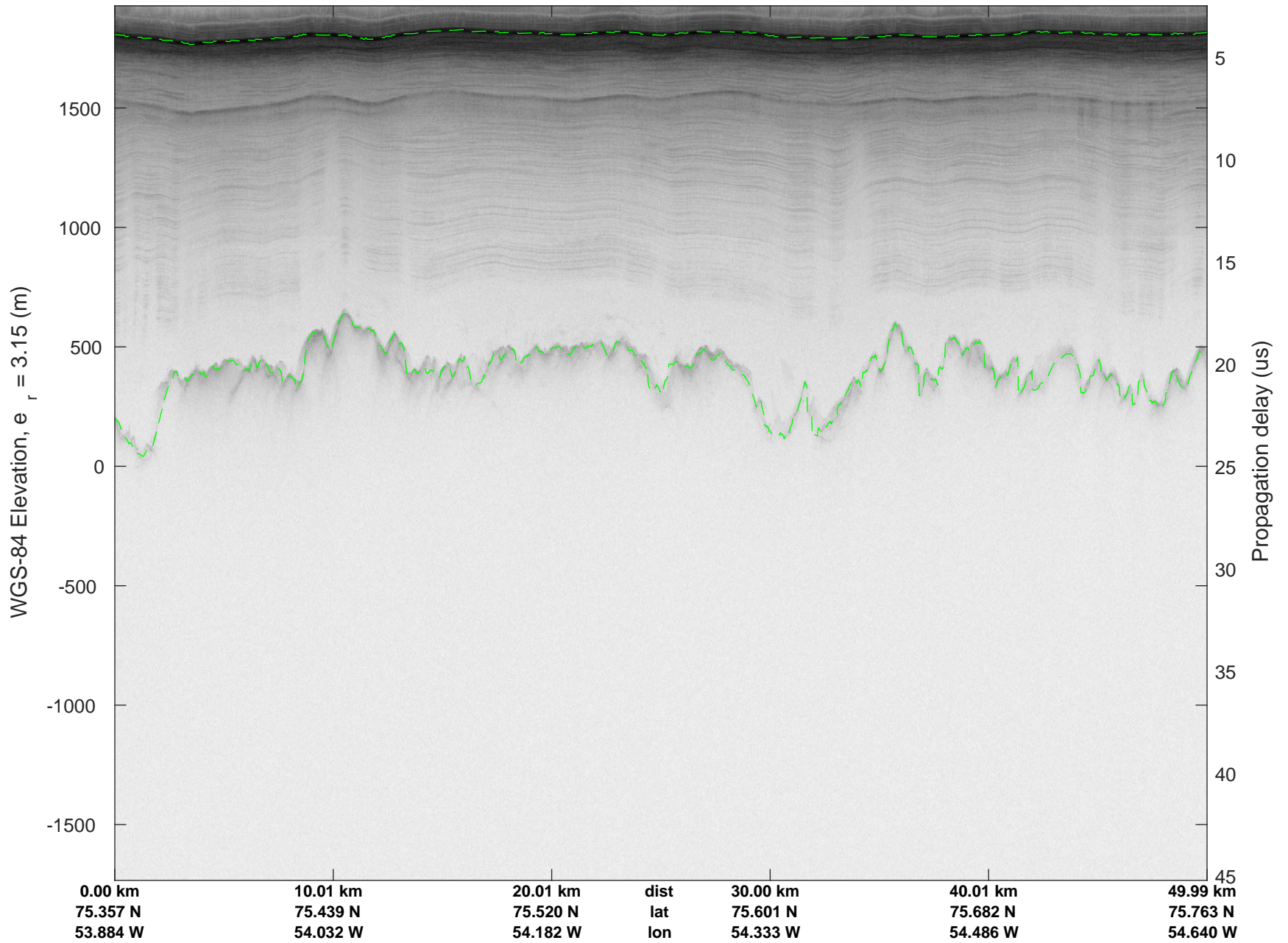
rds 2018_Greenland_P3: "Northwest Coastal A" 20180419_02_035: 15:59:28.5 to 16:05:34.8 GPS



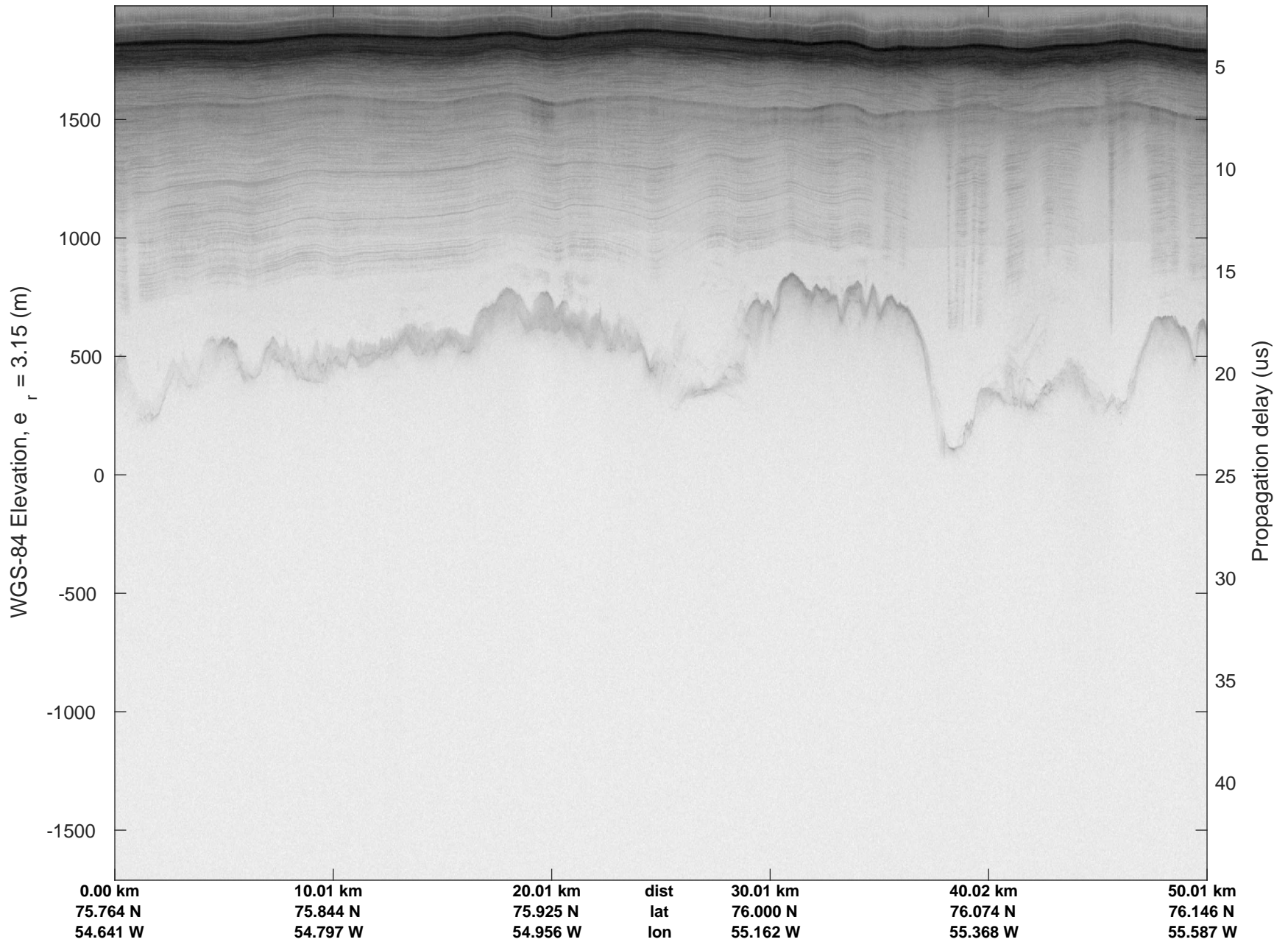
rds 2018_Greenland_P3: "Northwest Coastal A" 20180419_02_036: 16:05:34.9 to 16:11:36.6 GPS



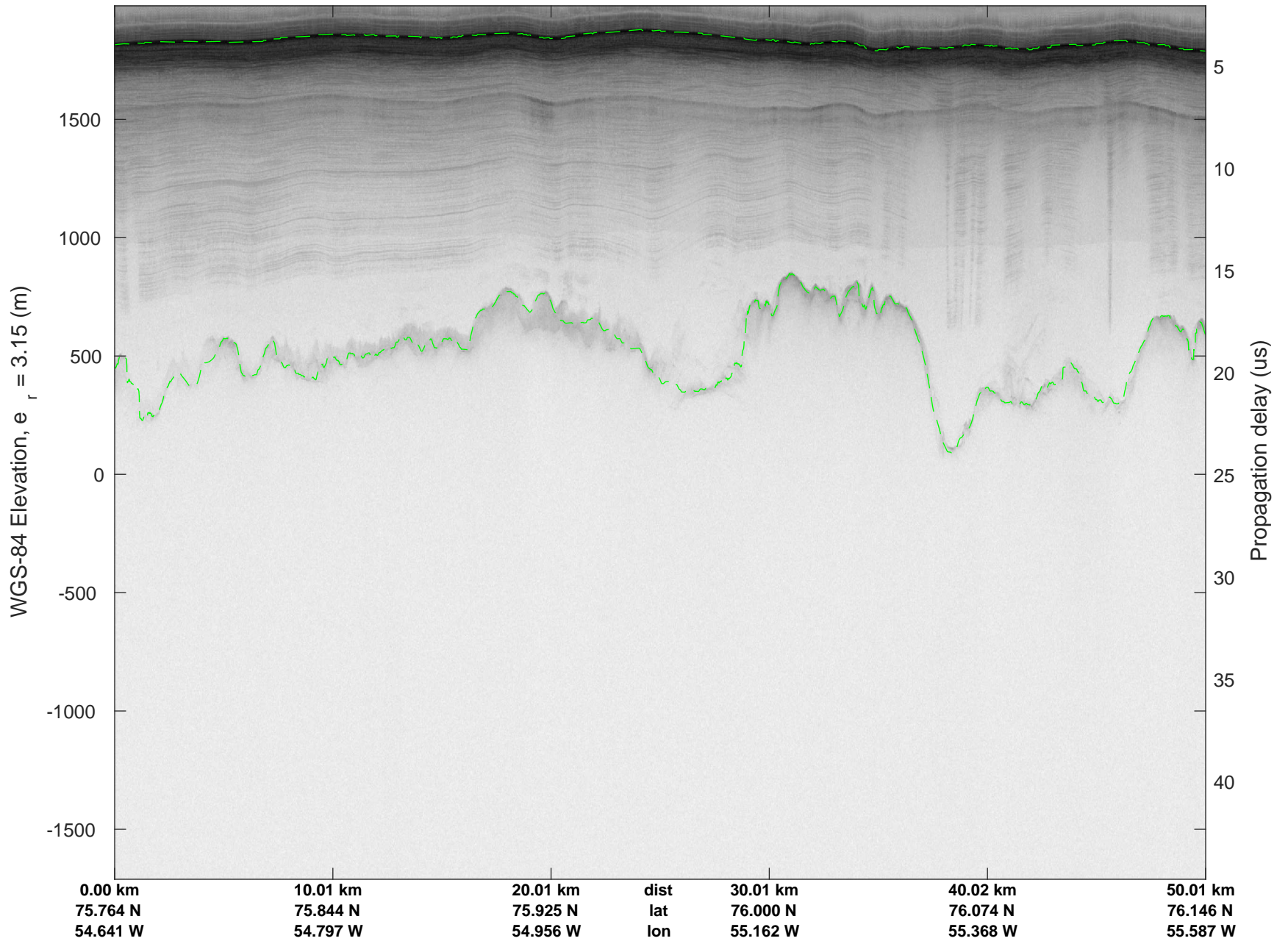
rds 2018_Greenland_P3: "Northwest Coastal A" 20180419_02_036: 16:05:34.9 to 16:11:36.6 GPS



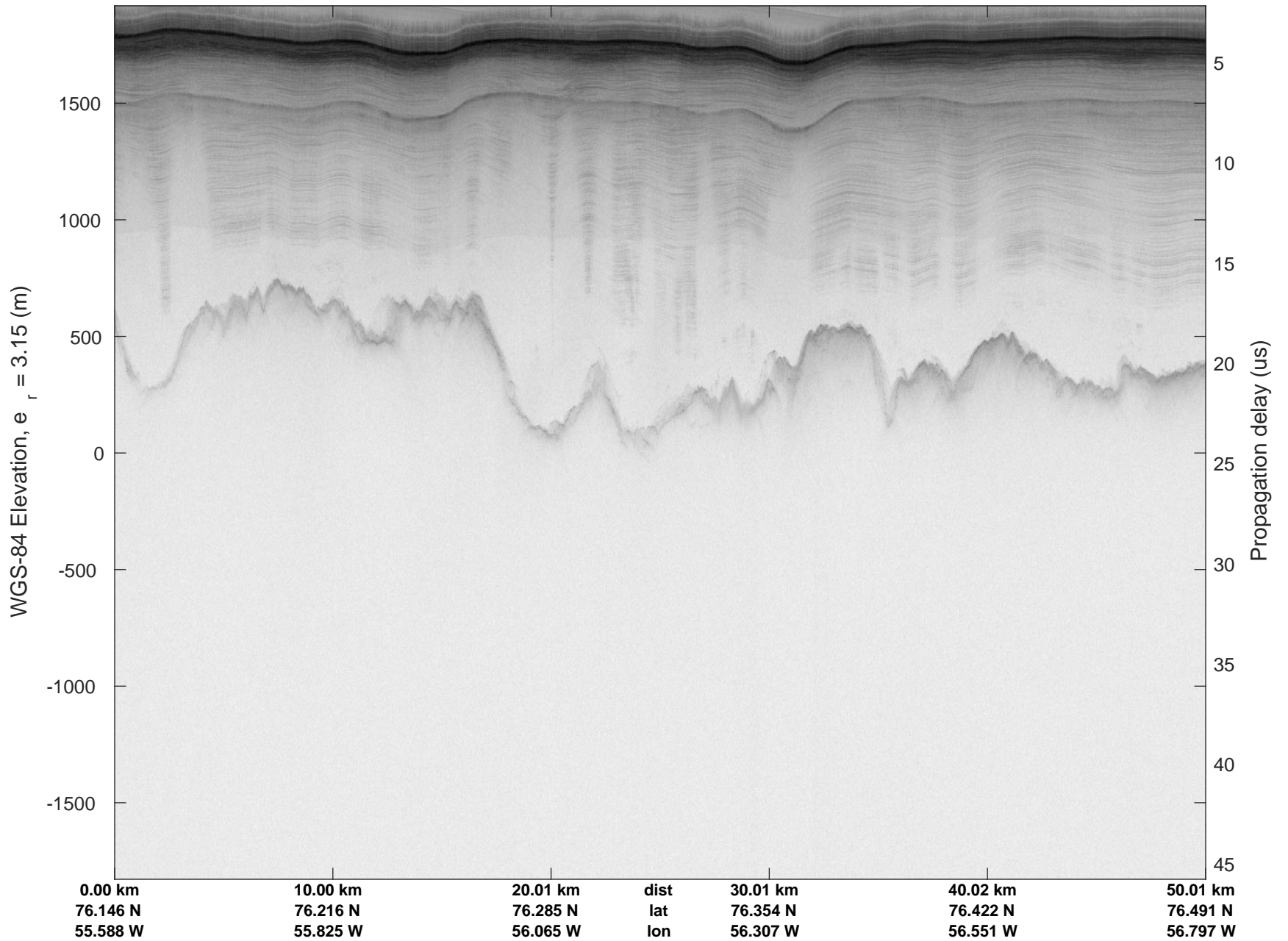
rds 2018_Greenland_P3: "Northwest Coastal A" 20180419_02_037: 16:11:36.7 to 16:17:37.0 GPS



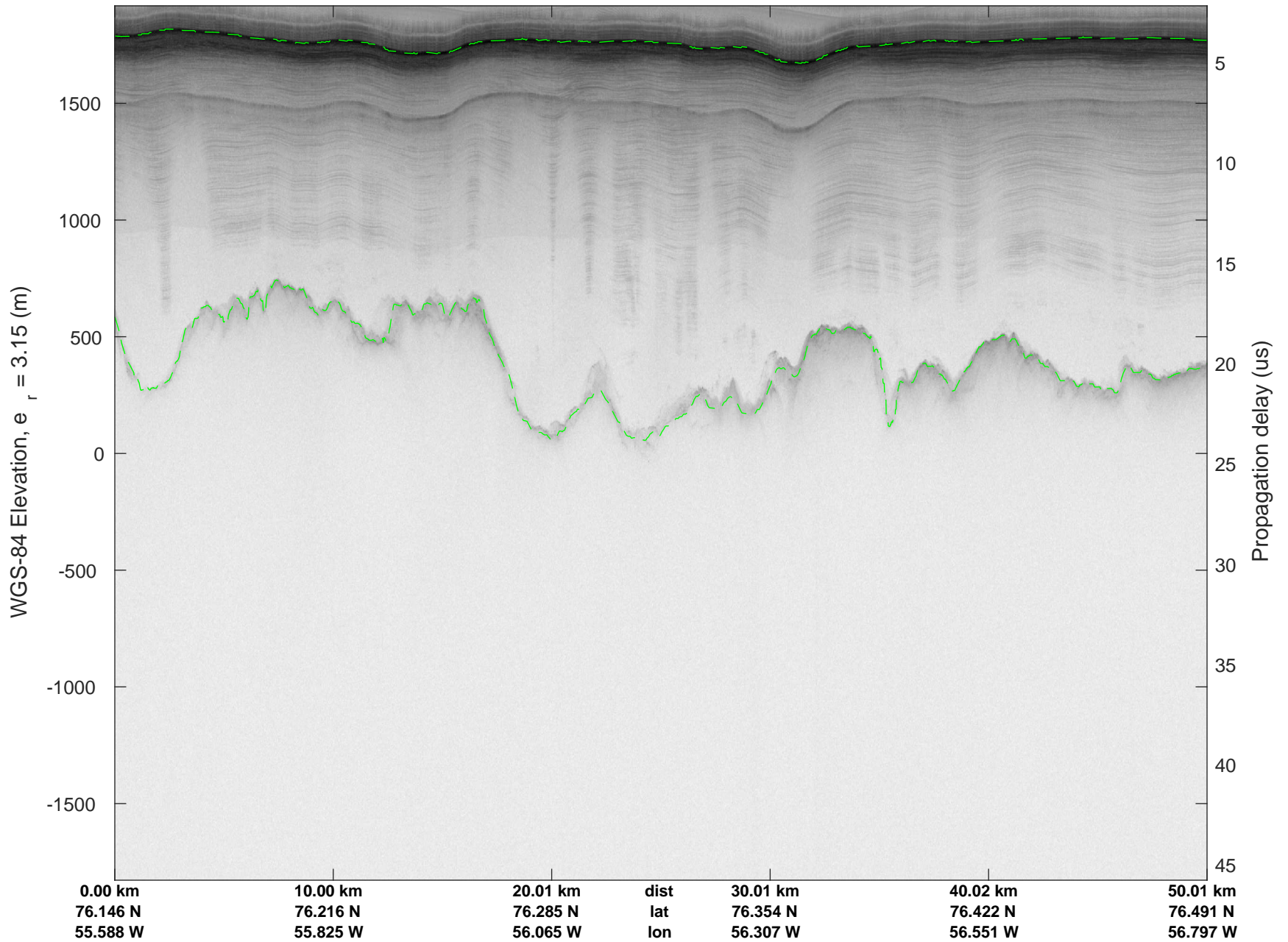
rds 2018_Greenland_P3: "Northwest Coastal A" 20180419_02_037: 16:11:36.7 to 16:17:37.0 GPS



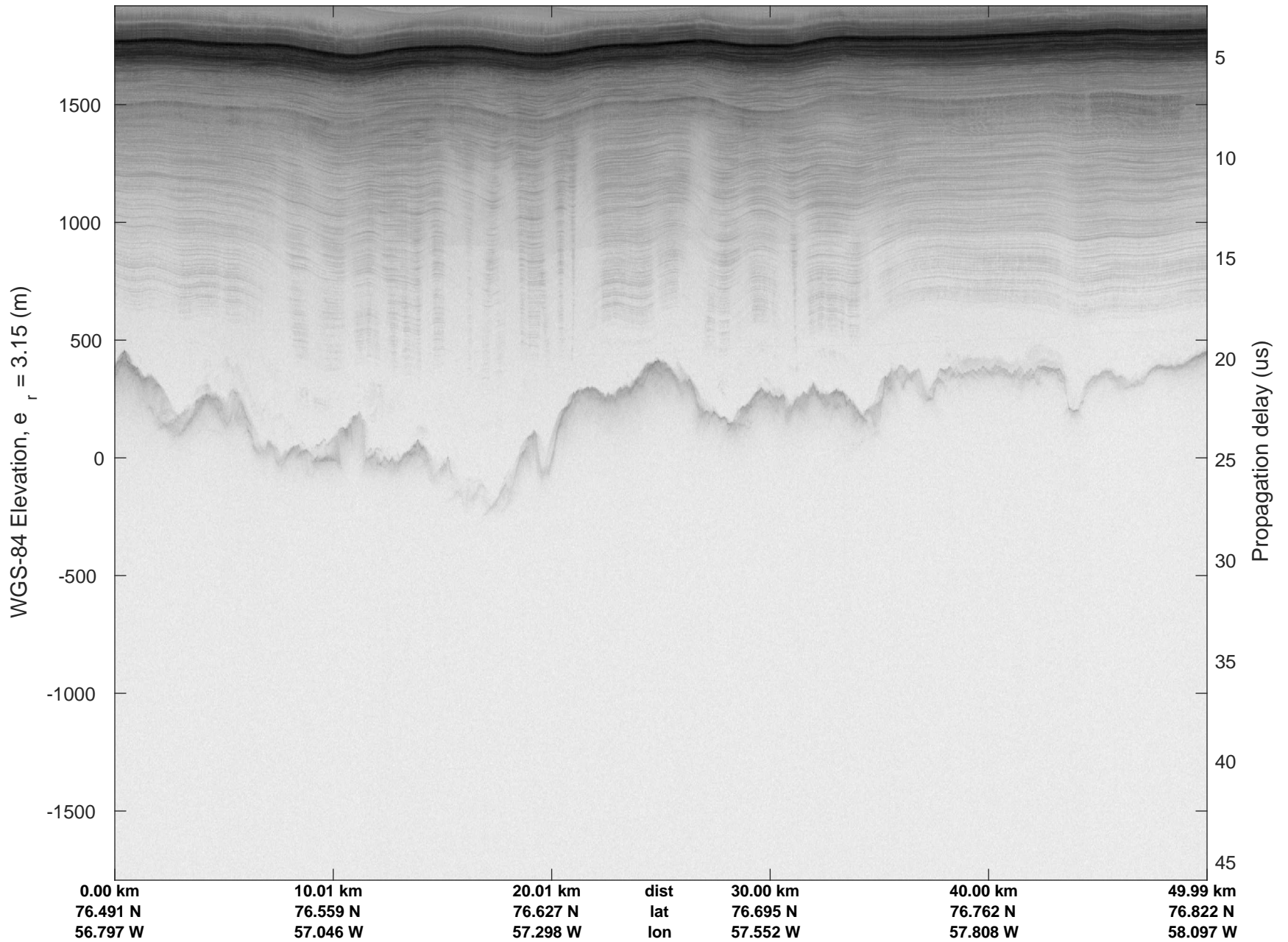
rds 2018_Greenland_P3: "Northwest Coastal A" 20180419_02_038: 16:17:37.1 to 16:23:57.1 GPS



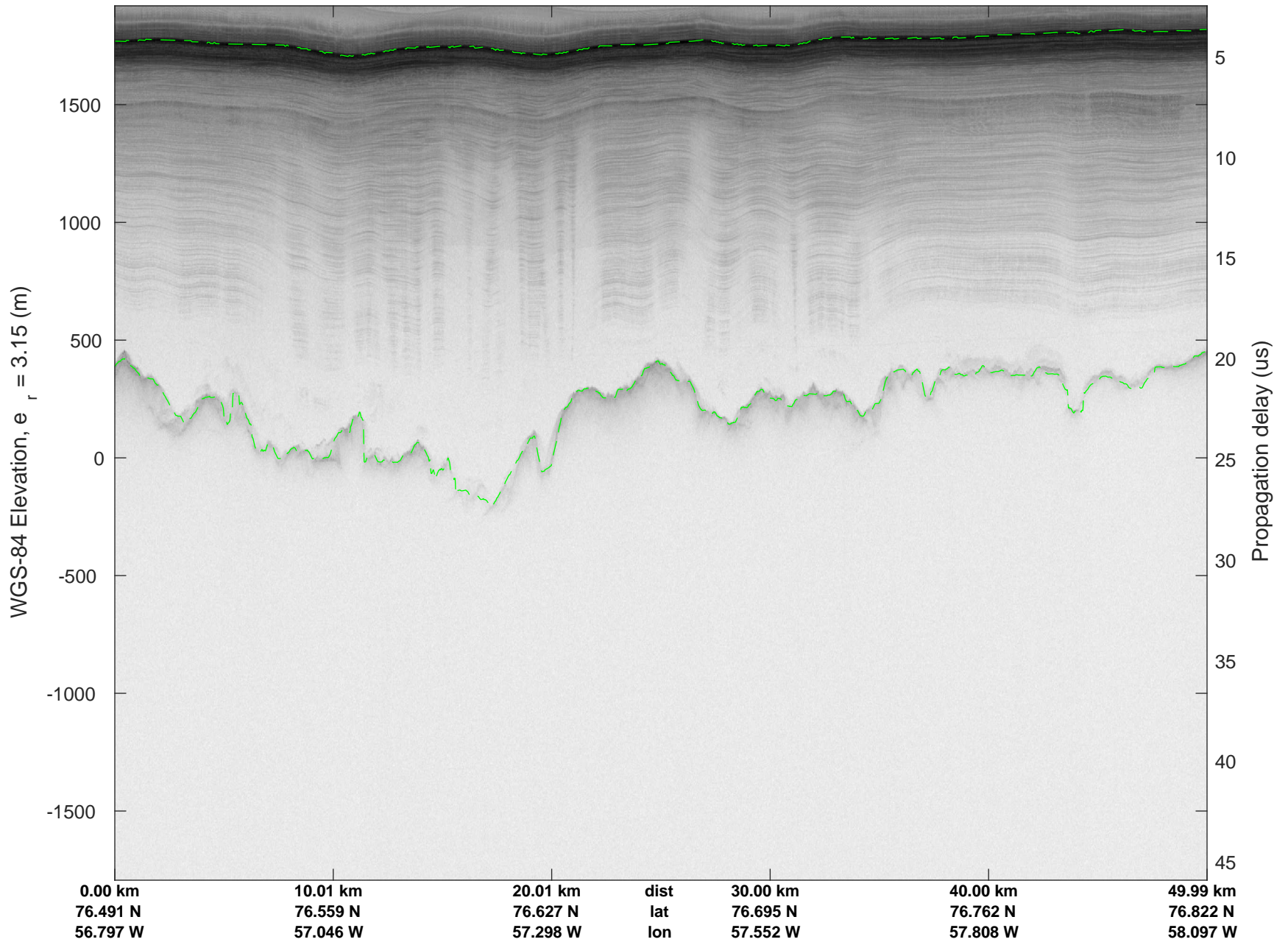
rds 2018_Greenland_P3: "Northwest Coastal A" 20180419_02_038: 16:17:37.1 to 16:23:57.1 GPS




rds 2018_Greenland_P3: "Northwest Coastal A" 20180419_02_039: 16:23:57.2 to 16:30:27.6 GPS



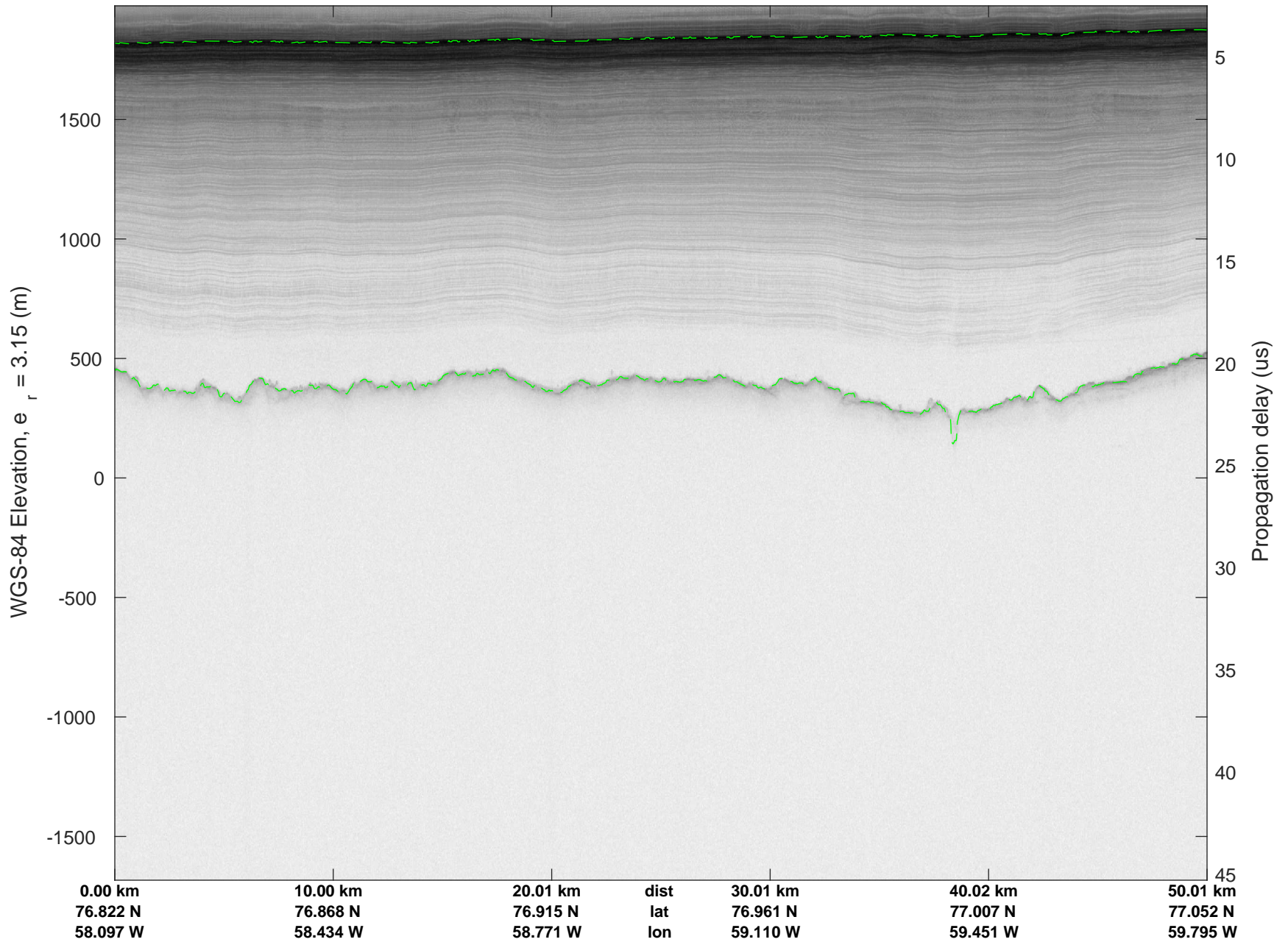
rds 2018_Greenland_P3: "Northwest Coastal A" 20180419_02_039: 16:23:57.2 to 16:30:27.6 GPS




rds 2018_Greenland_P3: "Northwest Coastal A" 20180419_02_040: 16:30:27.7 to 16:37:01.6 GPS



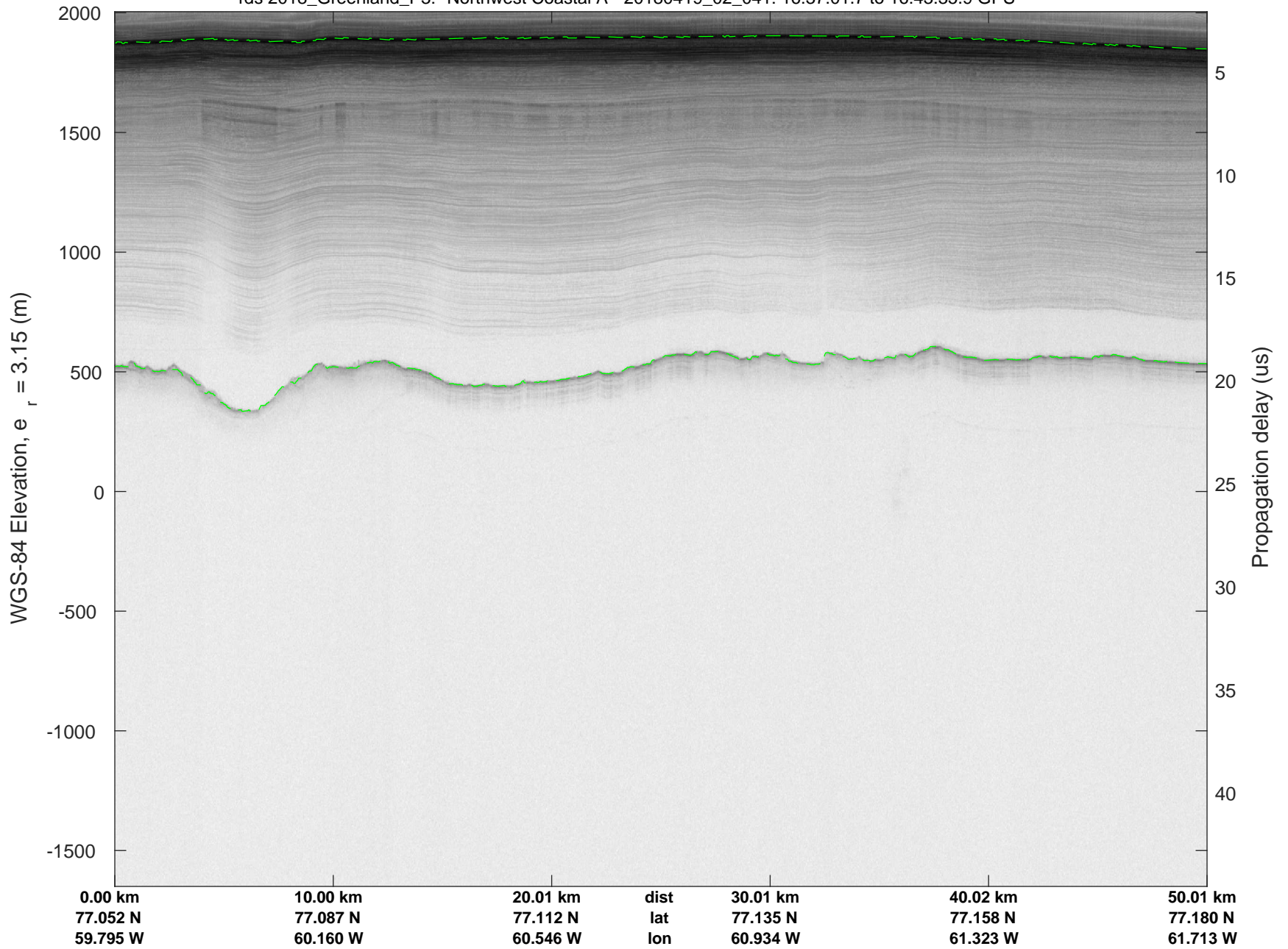
rds 2018_Greenland_P3: "Northwest Coastal A" 20180419_02_040: 16:30:27.7 to 16:37:01.6 GPS




rds 2018_Greenland_P3: "Northwest Coastal A" 20180419_02_041: 16:37:01.7 to 16:43:35.9 GPS




rds 2018_Greenland_P3: "Northwest Coastal A" 20180419_02_041: 16:37:01.7 to 16:43:35.9 GPS




rds 2018_Greenland_P3: "Northwest Coastal A" 20180419_02_042: 16:43:36.0 to 16:49:27.9 GPS




rds 2018_Greenland_P3: "Northwest Coastal A" 20180419_02_042: 16:43:36.0 to 16:49:27.9 GPS




rds 2018_Greenland_P3: "Northwest Coastal A" 20180419_02_043: 16:49:28.0 to 16:55:26.5 GPS




rds 2018_Greenland_P3: "Northwest Coastal A" 20180419_02_043: 16:49:28.0 to 16:55:26.5 GPS




rds 2018_Greenland_P3: "Northwest Coastal A" 20180419_02_044: 16:55:26.6 to 17:02:08.5 GPS




rds 2018_Greenland_P3: "Northwest Coastal A" 20180419_02_044: 16:55:26.6 to 17:02:08.5 GPS




rds 2018_Greenland_P3: "Northwest Coastal A" 20180419_02_045: 17:02:08.6 to 17:08:23.0 GPS



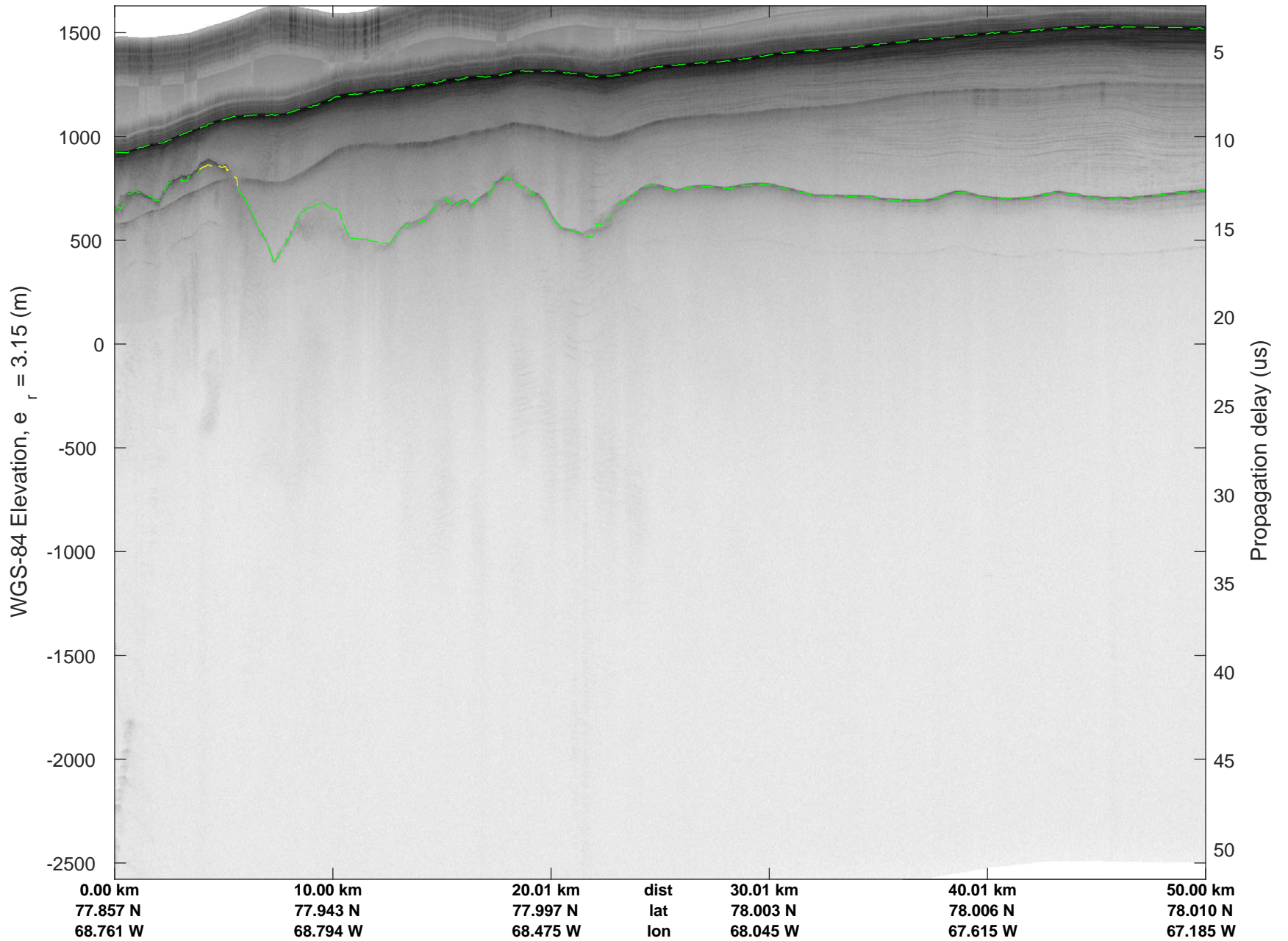
rds 2018_Greenland_P3: "Northwest Coastal A" 20180419_02_045: 17:02:08.6 to 17:08:23.0 GPS




rds 2018_Greenland_P3: "Northwest Coastal A" 20180419_02_046: 17:08:23.1 to 17:14:58.1 GPS



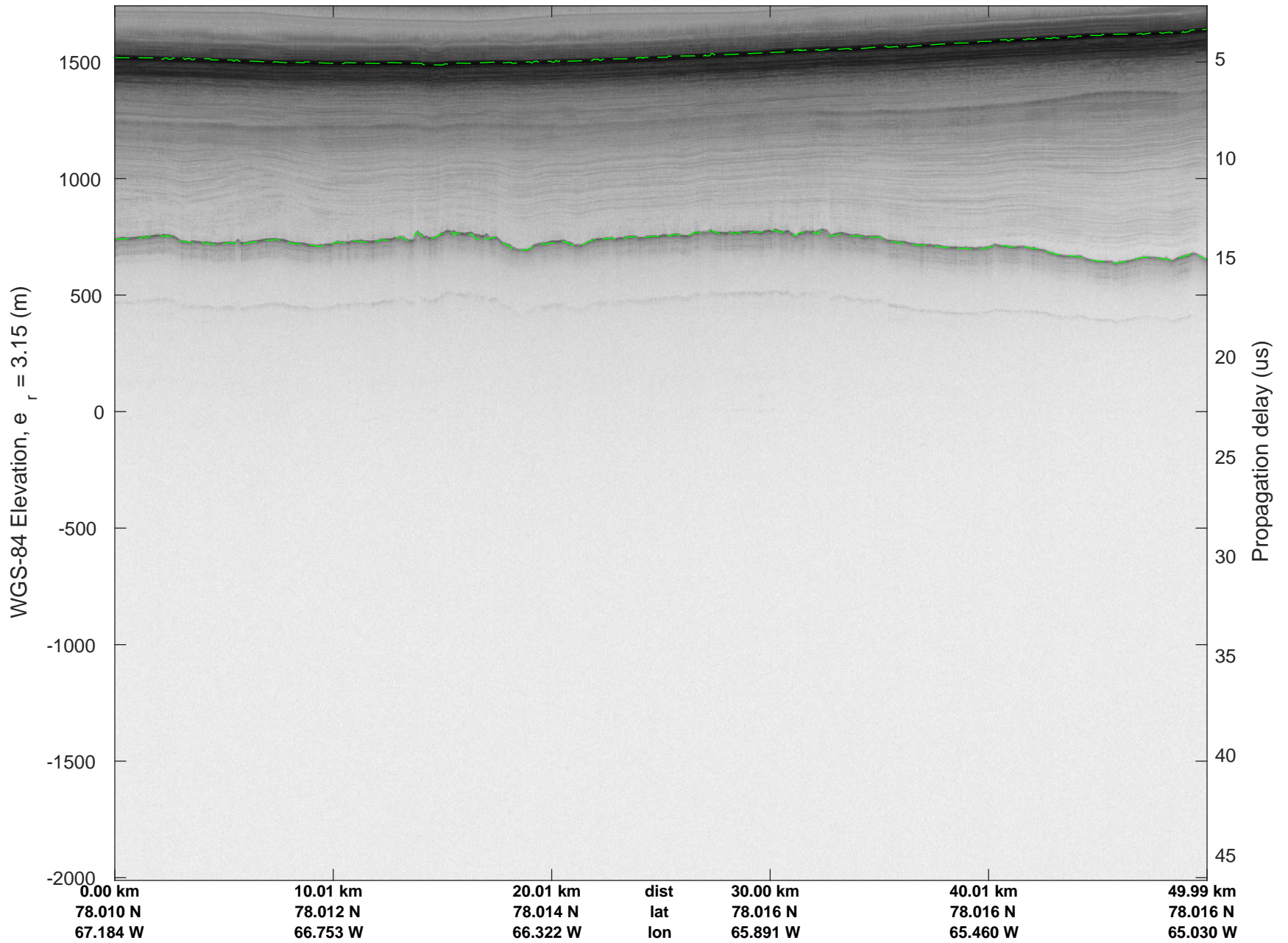
rds 2018_Greenland_P3: "Northwest Coastal A" 20180419_02_046: 17:08:23.1 to 17:14:58.1 GPS




rds 2018_Greenland_P3: "Northwest Coastal A" 20180419_02_047: 17:14:58.2 to 17:21:22.1 GPS



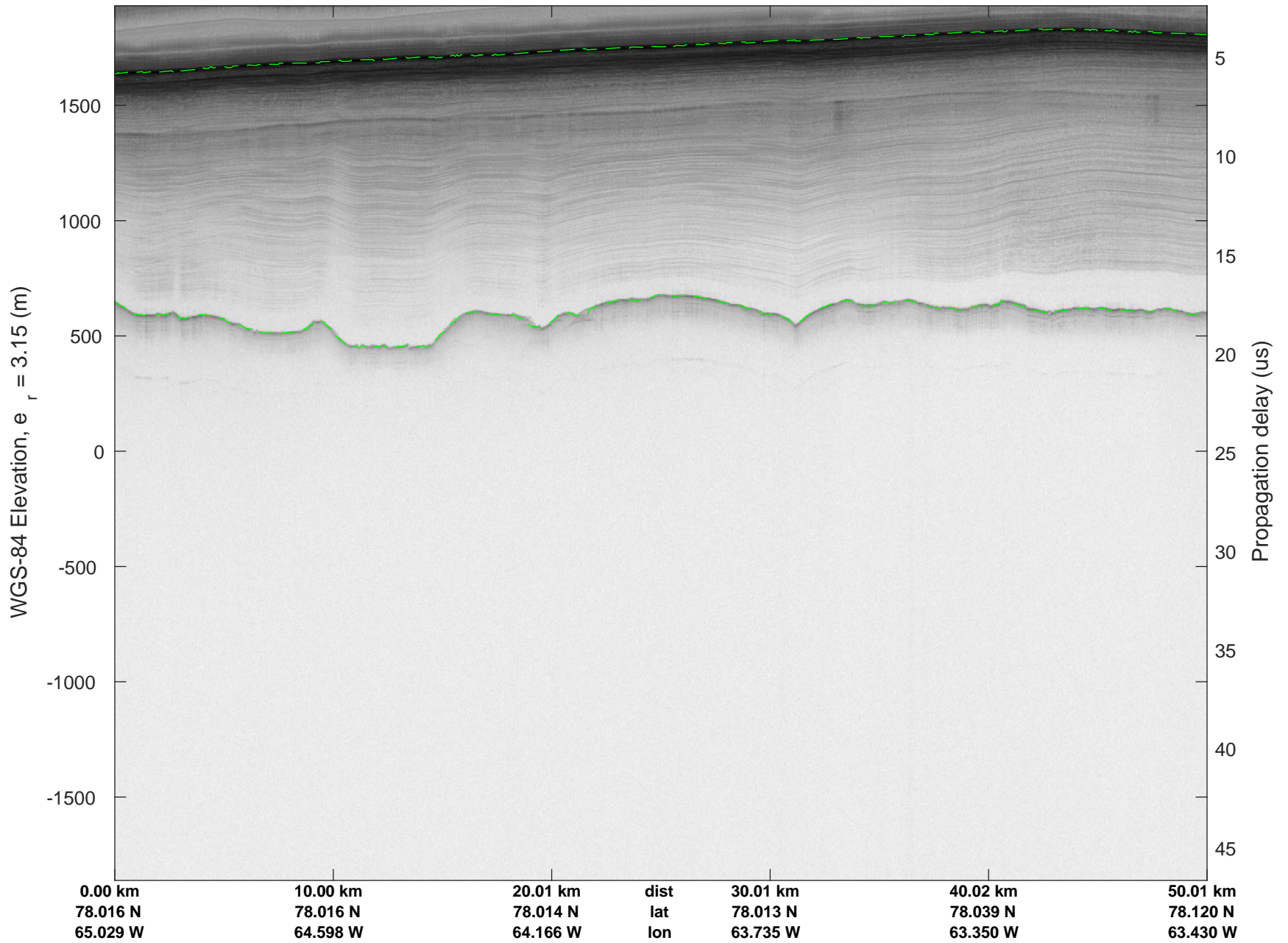
rds 2018_Greenland_P3: "Northwest Coastal A" 20180419_02_047: 17:14:58.2 to 17:21:22.1 GPS




rds 2018_Greenland_P3: "Northwest Coastal A" 20180419_02_048: 17:21:22.2 to 17:27:44.2 GPS



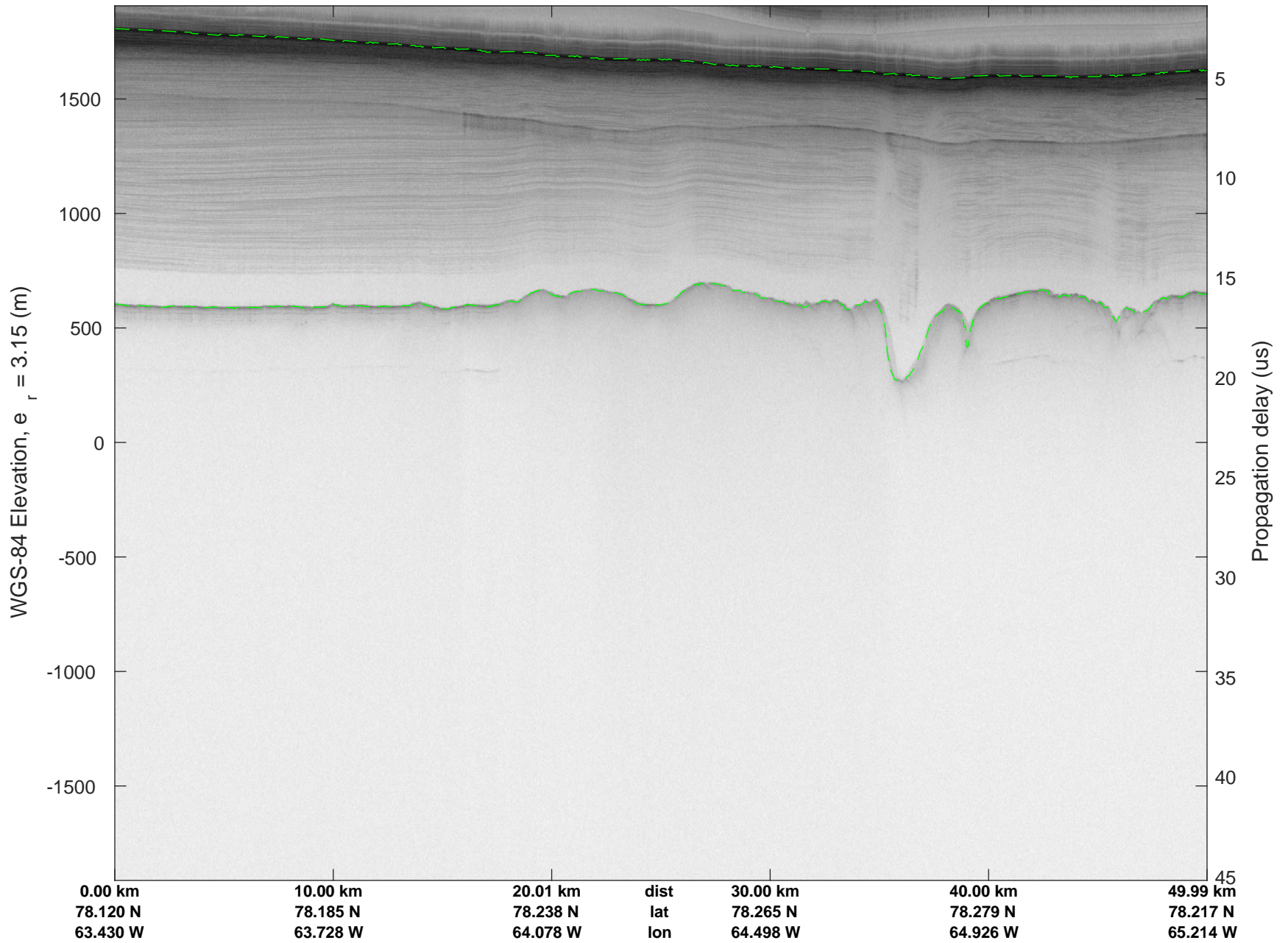
rds 2018_Greenland_P3: "Northwest Coastal A" 20180419_02_048: 17:21:22.2 to 17:27:44.2 GPS




rds 2018_Greenland_P3: "Northwest Coastal A" 20180419_02_049: 17:27:44.3 to 17:34:10.5 GPS



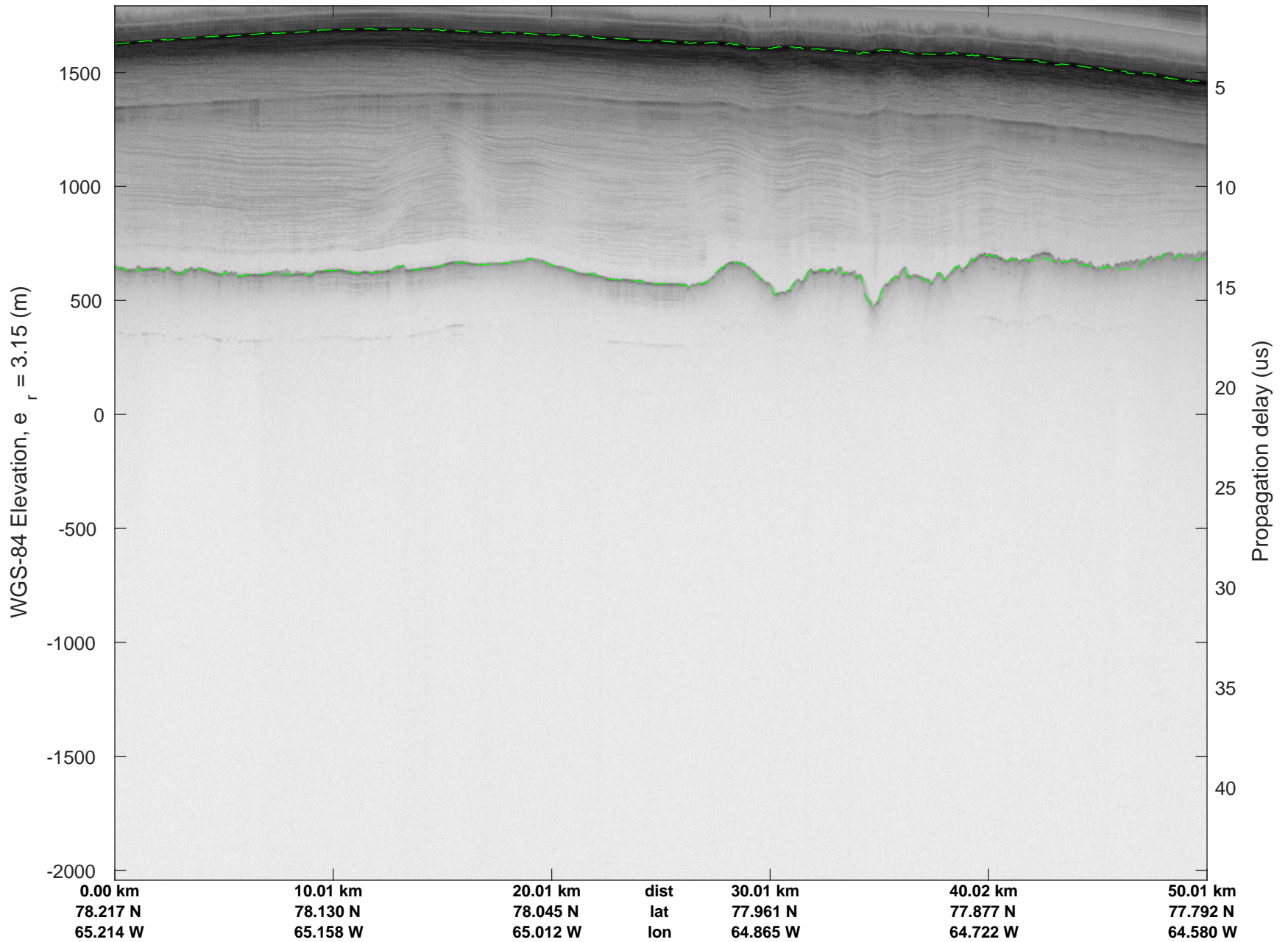
rds 2018_Greenland_P3: "Northwest Coastal A" 20180419_02_049: 17:27:44.3 to 17:34:10.5 GPS




rds 2018_Greenland_P3: "Northwest Coastal A" 20180419_02_050: 17:34:10.6 to 17:40:35.4 GPS



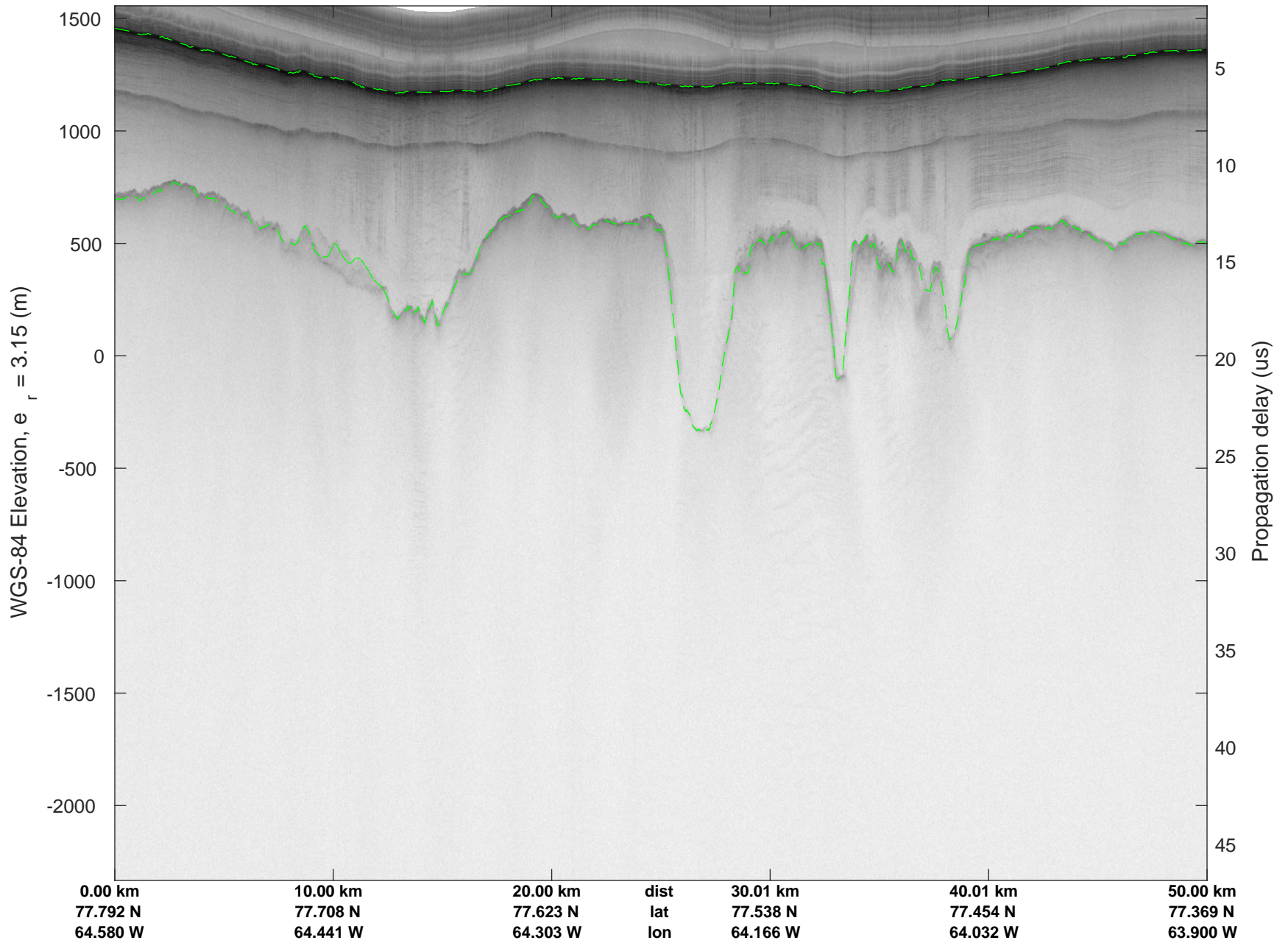
rds 2018_Greenland_P3: "Northwest Coastal A" 20180419_02_050: 17:34:10.6 to 17:40:35.4 GPS




rds 2018_Greenland_P3: "Northwest Coastal A" 20180419_02_051: 17:40:35.5 to 17:47:02.9 GPS



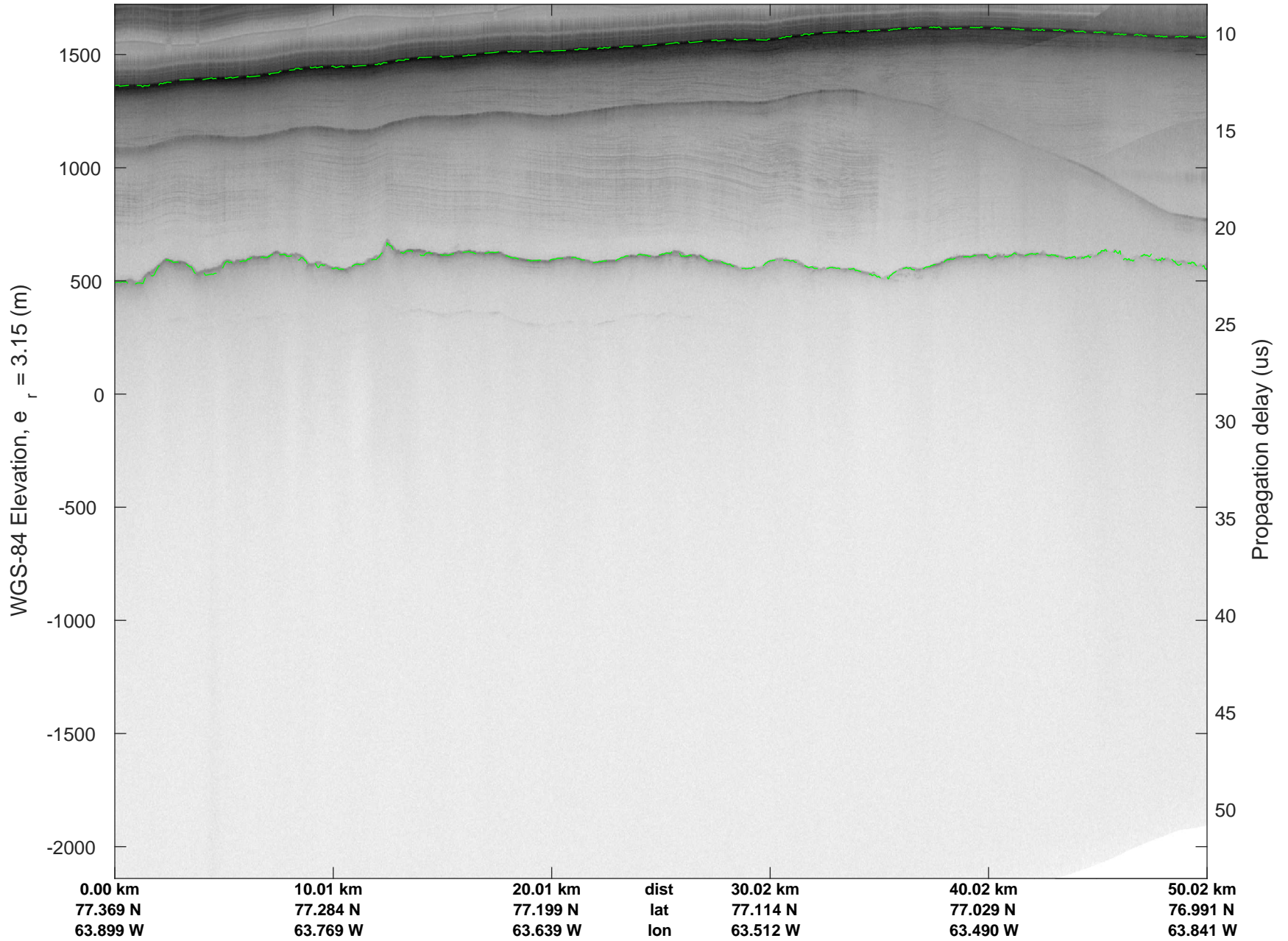
rds 2018_Greenland_P3: "Northwest Coastal A" 20180419_02_051: 17:40:35.5 to 17:47:02.9 GPS




rds 2018_Greenland_P3: "Northwest Coastal A" 20180419_02_052: 17:47:03.1 to 17:53:18.0 GPS




rds 2018_Greenland_P3: "Northwest Coastal A" 20180419_02_052: 17:47:03.1 to 17:53:18.0 GPS




rds 2018_Greenland_P3: "Northwest Coastal A" 20180419_02_053: 17:53:18.2 to 17:58:56.9 GPS



rds 2018_Greenland_P3: "Northwest Coastal A" 20180419_02_053: 17:53:18.2 to 17:58:56.9 GPS



rds 2018_Greenland_P3: "Northwest Coastal A" 20180419_02_054: 17:58:57.0 to 18:03:11.7 GPS



rds 2018_Greenland_P3: "Northwest Coastal A" 20180419_02_054: 17:58:57.0 to 18:03:11.7 GPS

