




rds 2018_Antarctica_DC8: "Bell Am Divide IS2" 20181116_02_001: 18:10:57.6 to 18:15:53.6 GPS




rds 2018_Antarctica_DC8: "Bell Am Divide IS2" 20181116_02_001: 18:10:57.6 to 18:15:53.6 GPS




rds 2018_Antarctica_DC8: "Bell Am Divide IS2" 20181116_02_002: 18:15:53.7 to 18:21:51.8 GPS



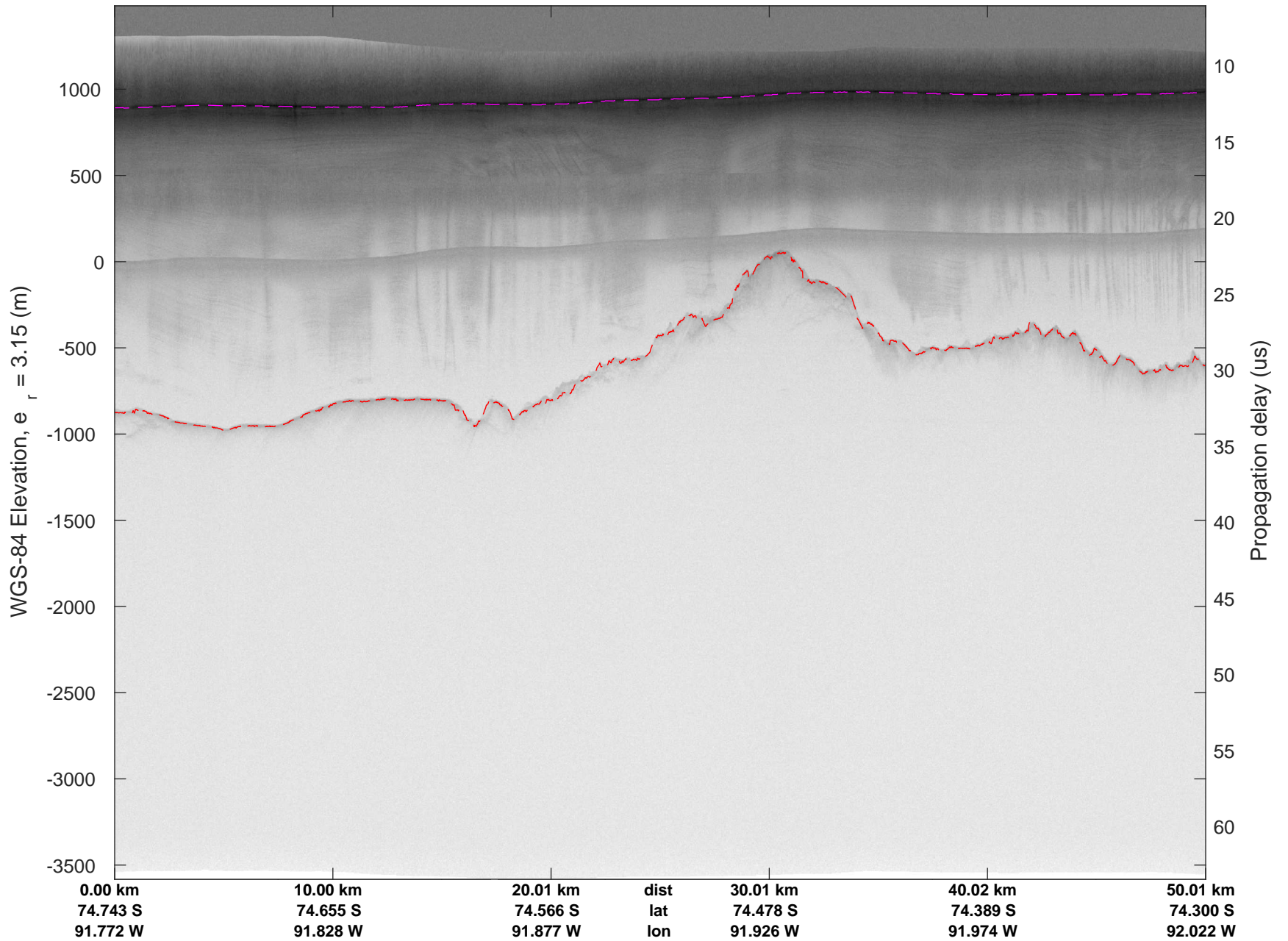
rds 2018_Antarctica_DC8: "Bell Am Divide IS2" 20181116_02_002: 18:15:53.7 to 18:21:51.8 GPS




rds 2018_Antarctica_DC8: "Bell Am Divide IS2" 20181116_02_003: 18:21:51.9 to 18:27:52.5 GPS



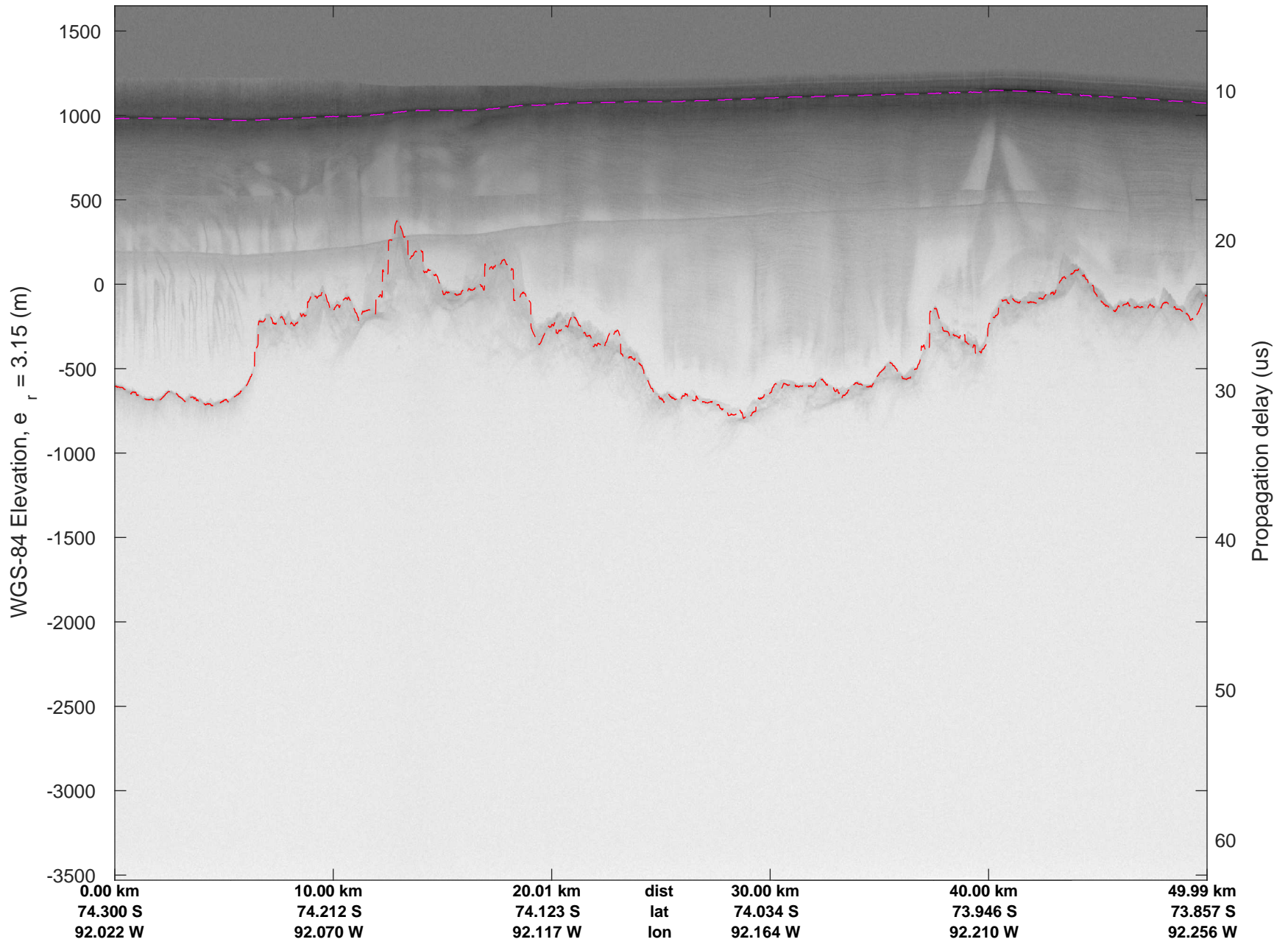
rds 2018_Antarctica_DC8: "Bell Am Divide IS2" 20181116_02_003: 18:21:51.9 to 18:27:52.5 GPS




rds 2018_Antarctica_DC8: "Bell Am Divide IS2" 20181116_02_004: 18:27:52.6 to 18:33:54.7 GPS



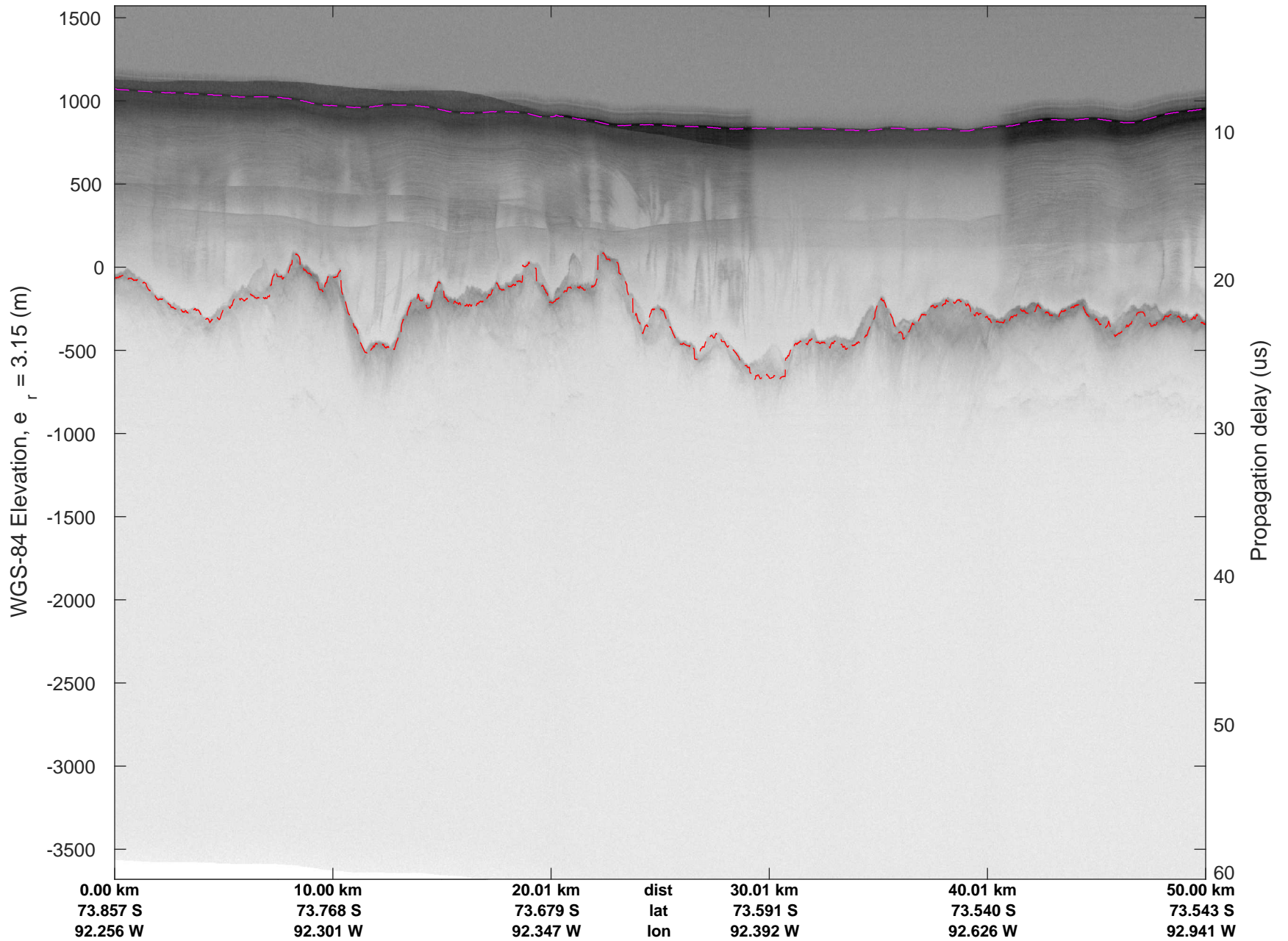
rds 2018_Antarctica_DC8: "Bell Am Divide IS2" 20181116_02_004: 18:27:52.6 to 18:33:54.7 GPS



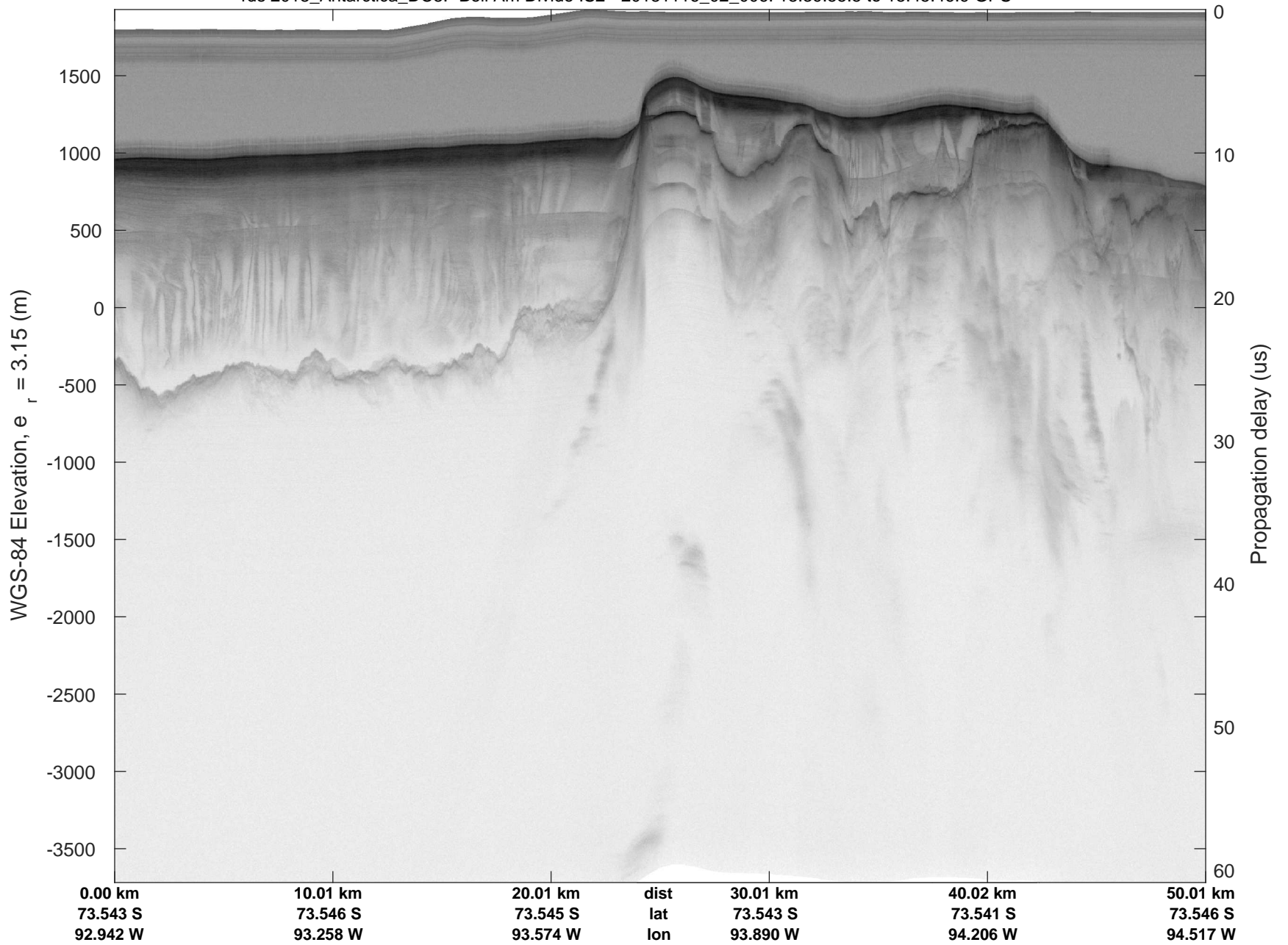
rds 2018_Antarctica_DC8: "Bell Am Divide IS2" 20181116_02_005: 18:33:54.8 to 18:39:55.4 GPS




rds 2018_Antarctica_DC8: "Bell Am Divide IS2" 20181116_02_005: 18:33:54.8 to 18:39:55.4 GPS




rds 2018_Antarctica_DC8: "Bell Am Divide IS2" 20181116_02_006: 18:39:55.5 to 18:45:46.9 GPS




rds 2018_Antarctica_DC8: "Bell Am Divide IS2" 20181116_02_006: 18:39:55.5 to 18:45:46.9 GPS




rds 2018_Antarctica_DC8: "Bell Am Divide IS2" 20181116_02_007: 18:45:47.0 to 18:51:55.9 GPS



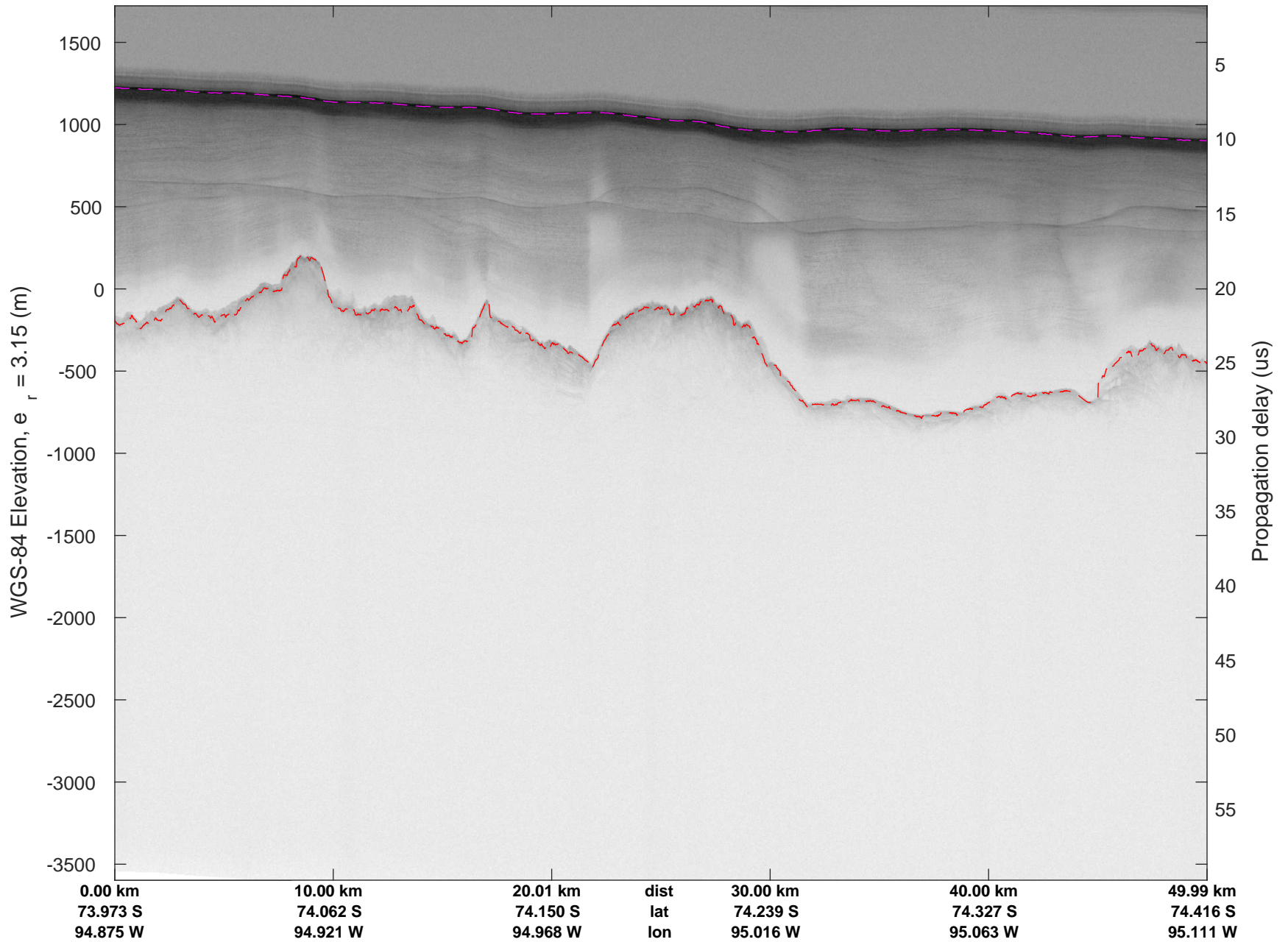
rds 2018_Antarctica_DC8: "Bell Am Divide IS2" 20181116_02_007: 18:45:47.0 to 18:51:55.9 GPS




rds 2018_Antarctica_DC8: "Bell Am Divide IS2" 20181116_02_008: 18:51:56.0 to 18:57:59.4 GPS




rds 2018_Antarctica_DC8: "Bell Am Divide IS2" 20181116_02_008: 18:51:56.0 to 18:57:59.4 GPS




rds 2018_Antarctica_DC8: "Bell Am Divide IS2" 20181116_02_009: 18:57:59.5 to 19:03:57.9 GPS




rds 2018_Antarctica_DC8: "Bell Am Divide IS2" 20181116_02_009: 18:57:59.5 to 19:03:57.9 GPS




rds 2018_Antarctica_DC8: "Bell Am Divide IS2" 20181116_02_010: 19:03:58.0 to 19:09:55.1 GPS




rds 2018_Antarctica_DC8: "Bell Am Divide IS2" 20181116_02_010: 19:03:58.0 to 19:09:55.1 GPS




rds 2018_Antarctica_DC8: "Bell Am Divide IS2" 20181116_02_011: 19:09:55.2 to 19:15:53.1 GPS



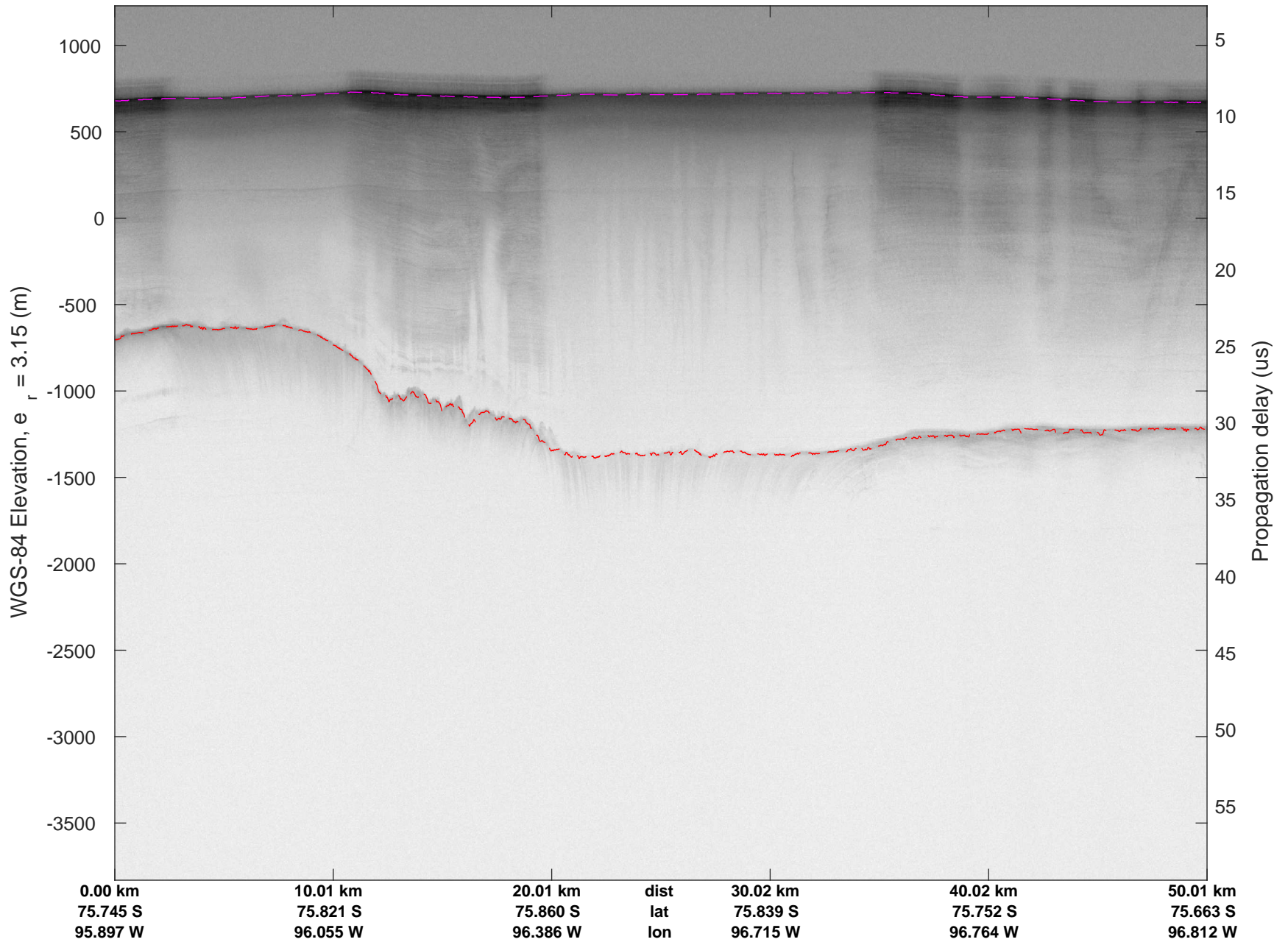
rds 2018_Antarctica_DC8: "Bell Am Divide IS2" 20181116_02_011: 19:09:55.2 to 19:15:53.1 GPS




rds 2018_Antarctica_DC8: "Bell Am Divide IS2" 20181116_02_012: 19:15:53.2 to 19:21:58.4 GPS




rds 2018_Antarctica_DC8: "Bell Am Divide IS2" 20181116_02_012: 19:15:53.2 to 19:21:58.4 GPS




rds 2018_Antarctica_DC8: "Bell Am Divide IS2" 20181116_02_013: 19:21:58.5 to 19:28:01.2 GPS




rds 2018_Antarctica_DC8: "Bell Am Divide IS2" 20181116_02_013: 19:21:58.5 to 19:28:01.2 GPS




rds 2018_Antarctica_DC8: "Bell Am Divide IS2" 20181116_02_014: 19:28:01.3 to 19:33:56.6 GPS



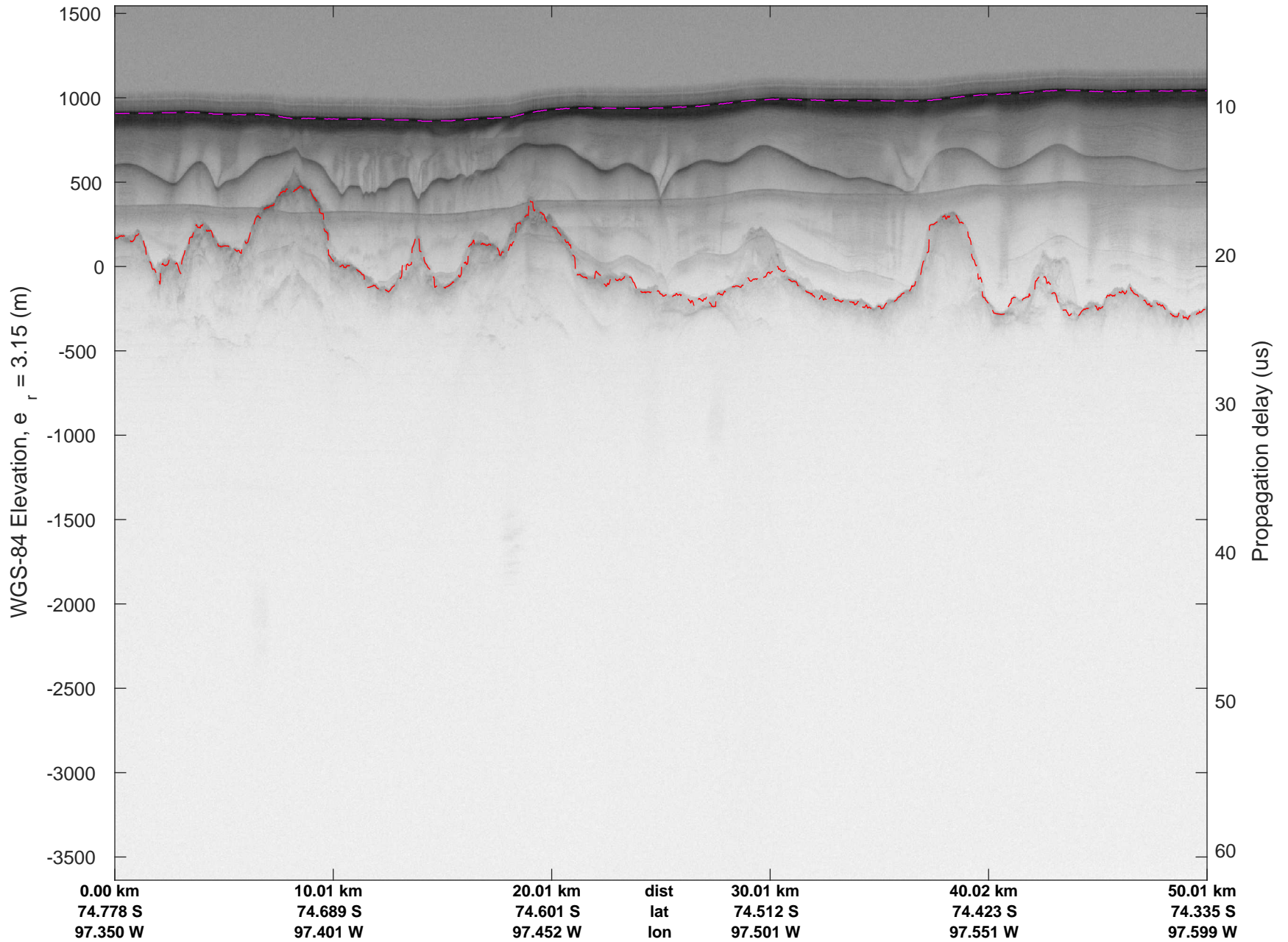
rds 2018_Antarctica_DC8: "Bell Am Divide IS2" 20181116_02_014: 19:28:01.3 to 19:33:56.6 GPS




rds 2018_Antarctica_DC8: "Bell Am Divide IS2" 20181116_02_015: 19:33:56.7 to 19:39:43.7 GPS




rds 2018_Antarctica_DC8: "Bell Am Divide IS2" 20181116_02_015: 19:33:56.7 to 19:39:43.7 GPS




rds 2018_Antarctica_DC8: "Bell Am Divide IS2" 20181116_02_016: 19:39:43.8 to 19:45:36.1 GPS




rds 2018_Antarctica_DC8: "Bell Am Divide IS2" 20181116_02_016: 19:39:43.8 to 19:45:36.1 GPS




rds 2018_Antarctica_DC8: "Bell Am Divide IS2" 20181116_02_017: 19:45:36.2 to 19:51:37.9 GPS




rds 2018_Antarctica_DC8: "Bell Am Divide IS2" 20181116_02_017: 19:45:36.2 to 19:51:37.9 GPS




rds 2018_Antarctica_DC8: "Bell Am Divide IS2" 20181116_02_018: 19:51:38.0 to 19:57:44.4 GPS




rds 2018_Antarctica_DC8: "Bell Am Divide IS2" 20181116_02_018: 19:51:38.0 to 19:57:44.4 GPS




rds 2018_Antarctica_DC8: "Bell Am Divide IS2" 20181116_02_019: 19:57:44.5 to 20:03:36.8 GPS




rds 2018_Antarctica_DC8: "Bell Am Divide IS2" 20181116_02_019: 19:57:44.5 to 20:03:36.8 GPS




rds 2018_Antarctica_DC8: "Bell Am Divide IS2" 20181116_02_020: 20:03:36.9 to 20:09:40.3 GPS




rds 2018_Antarctica_DC8: "Bell Am Divide IS2" 20181116_02_020: 20:03:36.9 to 20:09:40.3 GPS




rds 2018_Antarctica_DC8: "Bell Am Divide IS2" 20181116_02_021: 20:09:40.6 to 20:15:39.7 GPS




rds 2018_Antarctica_DC8: "Bell Am Divide IS2" 20181116_02_021: 20:09:40.6 to 20:15:39.7 GPS



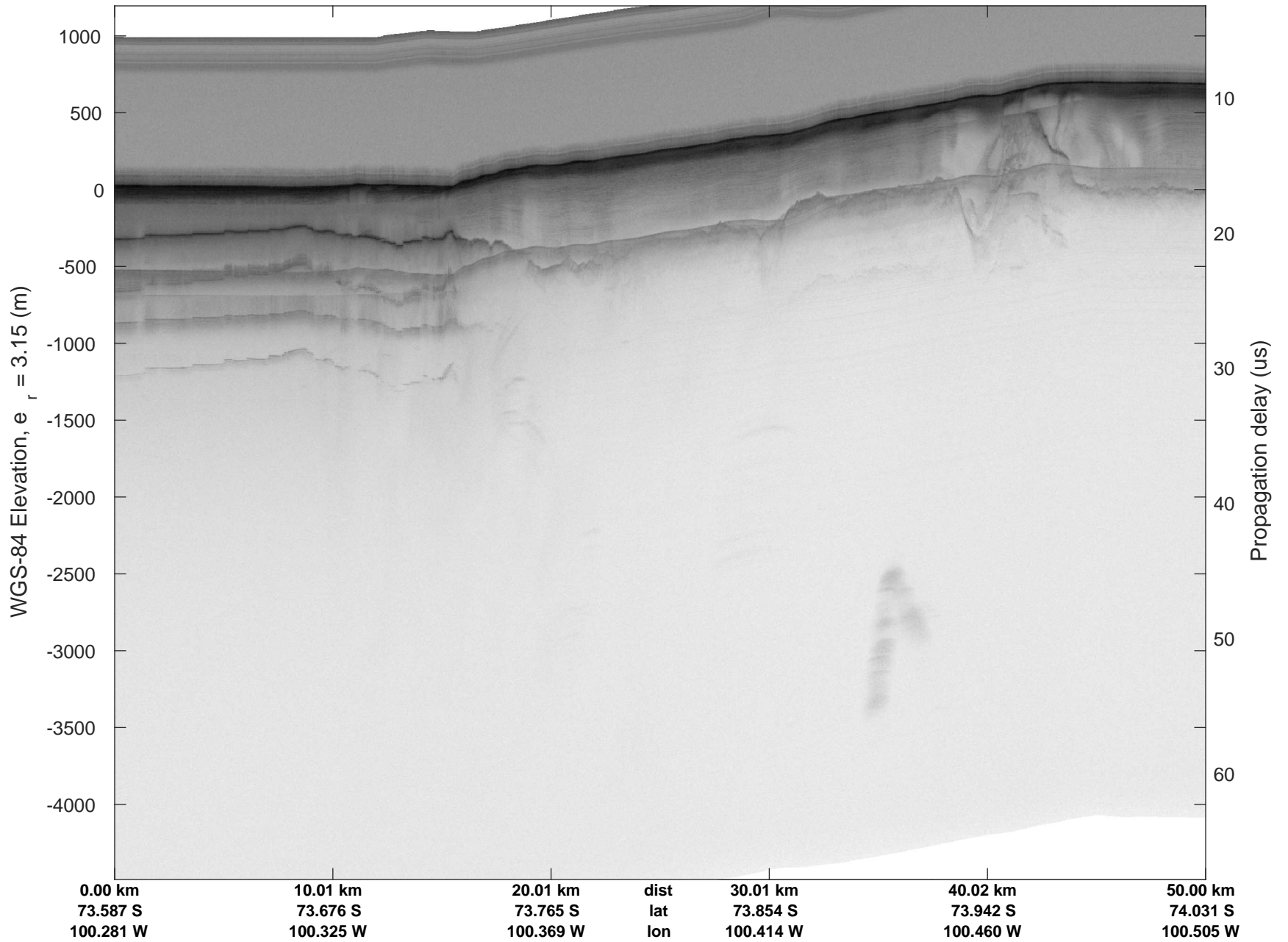
rds 2018_Antarctica_DC8: "Bell Am Divide IS2" 20181116_02_022: 20:15:39.8 to 20:21:41.1 GPS




rds 2018_Antarctica_DC8: "Bell Am Divide IS2" 20181116_02_022: 20:15:39.8 to 20:21:41.1 GPS




rds 2018_Antarctica_DC8: "Bell Am Divide IS2" 20181116_02_023: 20:21:41.2 to 20:27:57.7 GPS



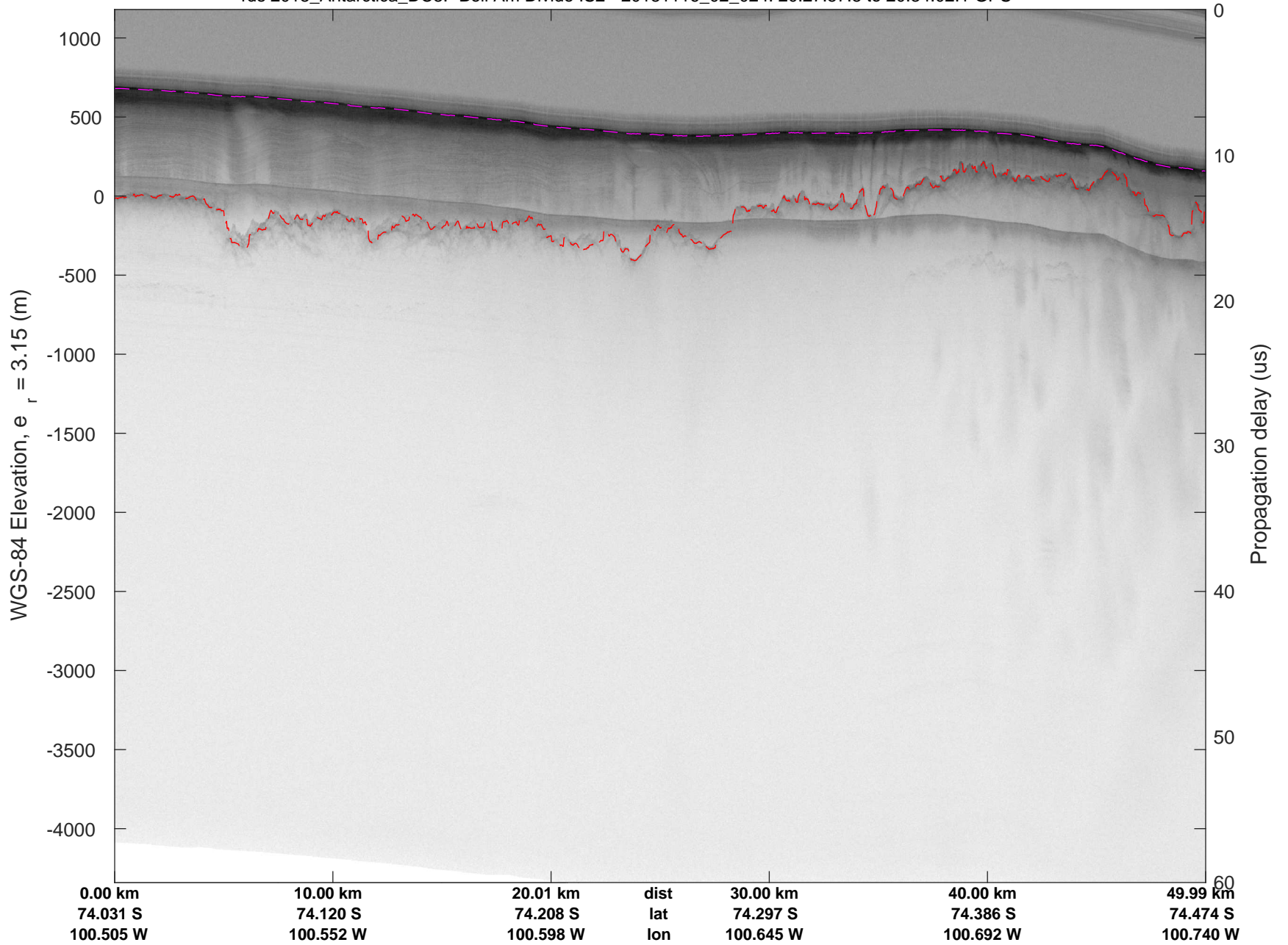
rds 2018_Antarctica_DC8: "Bell Am Divide IS2" 20181116_02_023: 20:21:41.2 to 20:27:57.7 GPS




rds 2018_Antarctica_DC8: "Bell Am Divide IS2" 20181116_02_024: 20:27:57.8 to 20:34:02.1 GPS




rds 2018_Antarctica_DC8: "Bell Am Divide IS2" 20181116_02_024: 20:27:57.8 to 20:34:02.1 GPS




rds 2018_Antarctica_DC8: "Bell Am Divide IS2" 20181116_02_025: 20:34:02.2 to 20:40:04.0 GPS



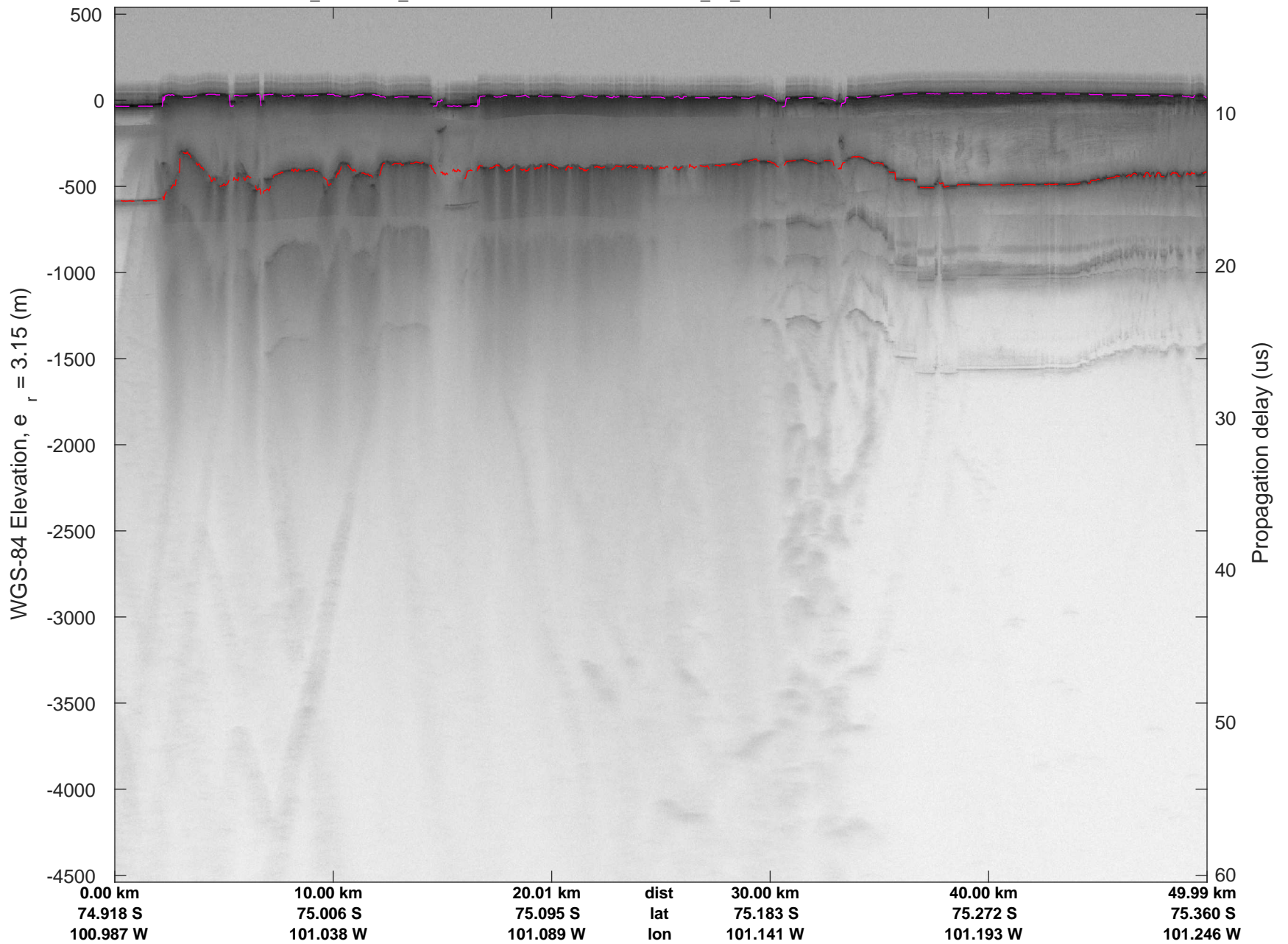
rds 2018_Antarctica_DC8: "Bell Am Divide IS2" 20181116_02_025: 20:34:02.2 to 20:40:04.0 GPS




rds 2018_Antarctica_DC8: "Bell Am Divide IS2" 20181116_02_026: 20:40:04.1 to 20:46:03.5 GPS



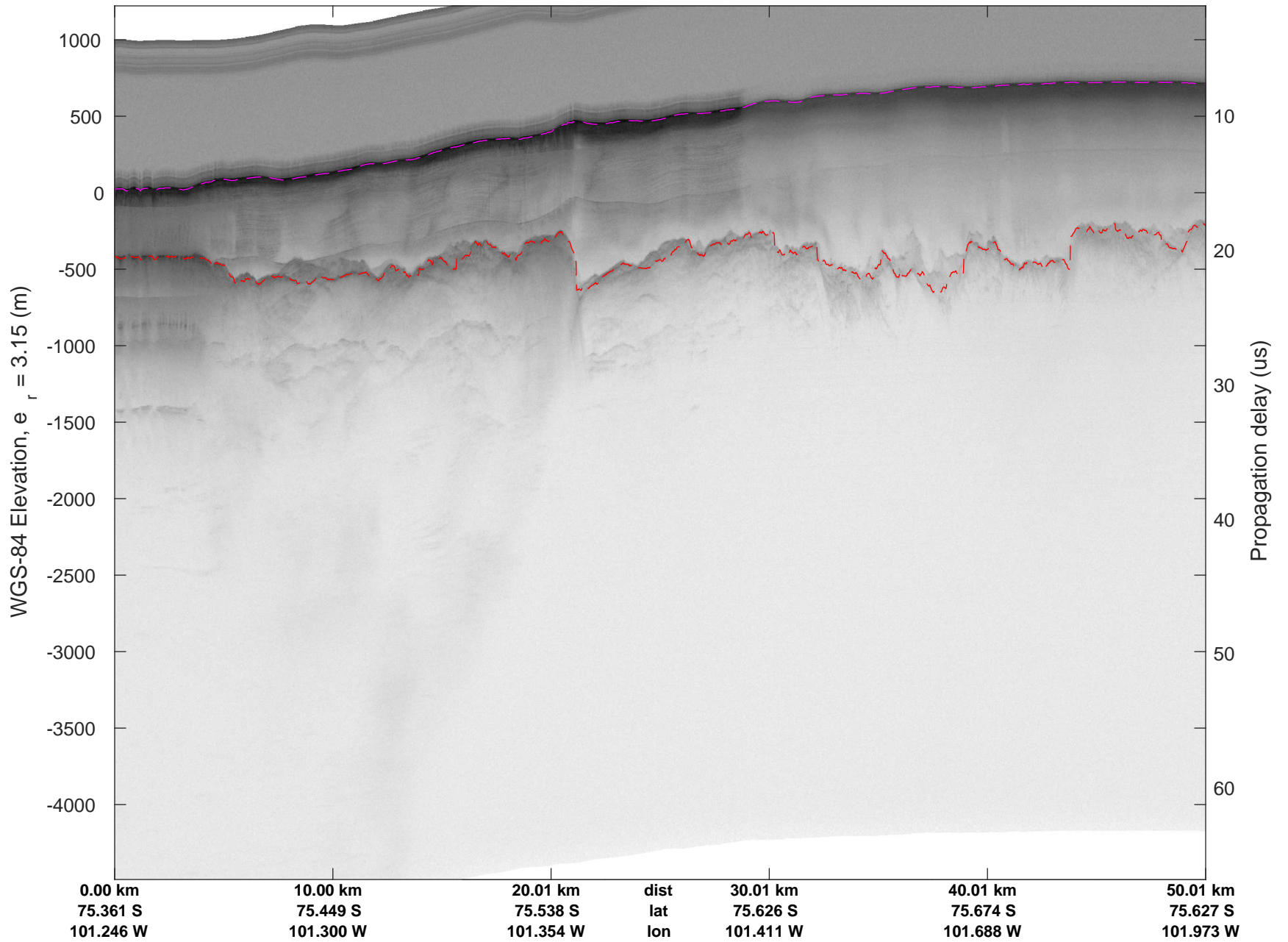
rds 2018_Antarctica_DC8: "Bell Am Divide IS2" 20181116_02_026: 20:40:04.1 to 20:46:03.5 GPS




rds 2018_Antarctica_DC8: "Bell Am Divide IS2" 20181116_02_027: 20:46:03.6 to 20:52:06.9 GPS



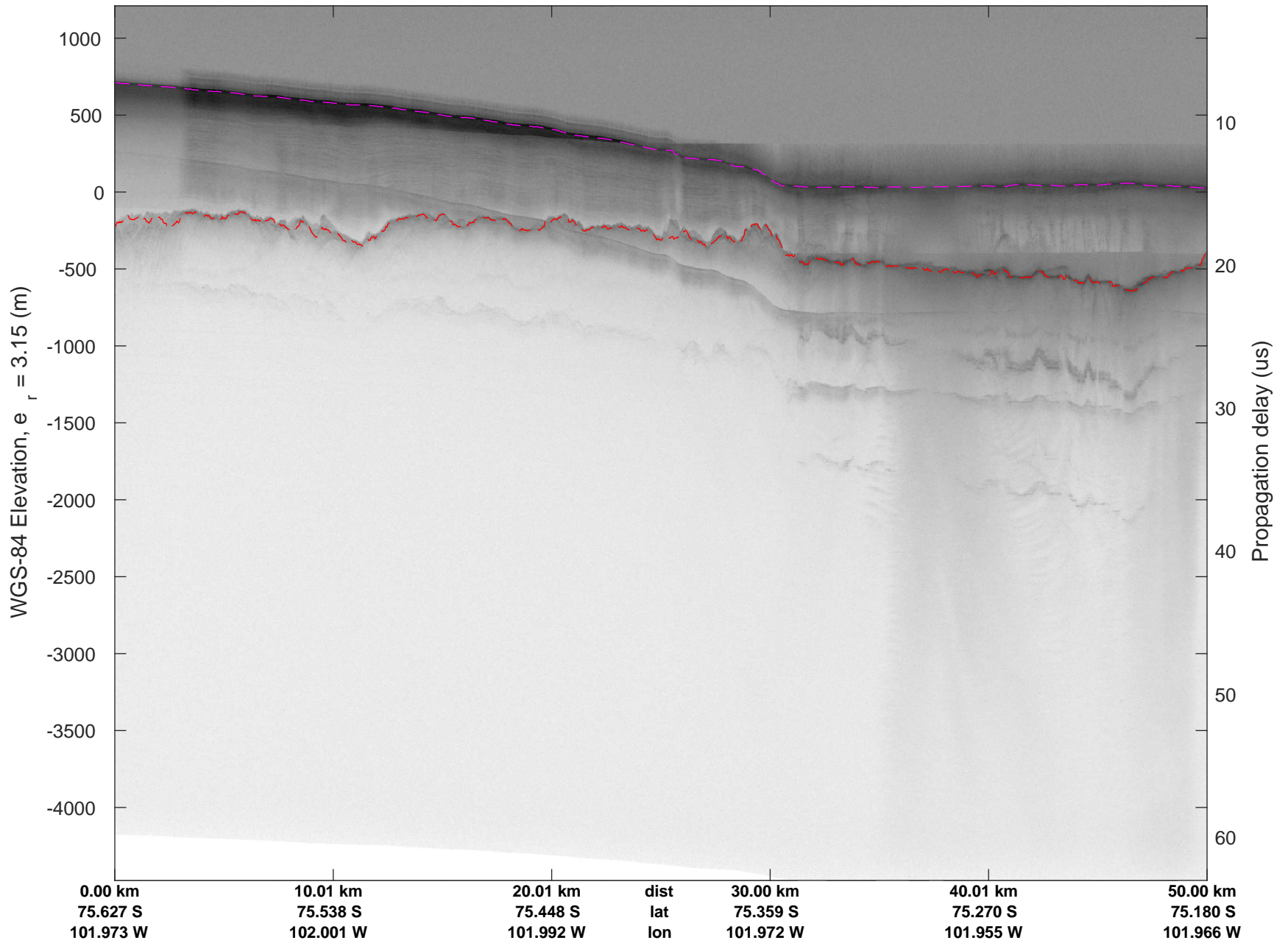
rds 2018_Antarctica_DC8: "Bell Am Divide IS2" 20181116_02_027: 20:46:03.6 to 20:52:06.9 GPS




rds 2018_Antarctica_DC8: "Bell Am Divide IS2" 20181116_02_028: 20:52:07.0 to 20:57:25.3 GPS




rds 2018_Antarctica_DC8: "Bell Am Divide IS2" 20181116_02_028: 20:52:07.0 to 20:57:25.3 GPS




rds 2018_Antarctica_DC8: "Bell Am Divide IS2" 20181116_02_029: 20:57:25.4 to 21:02:42.8 GPS




rds 2018_Antarctica_DC8: "Bell Am Divide IS2" 20181116_02_029: 20:57:25.4 to 21:02:42.8 GPS




rds 2018_Antarctica_DC8: "Bell Am Divide IS2" 20181116_02_030: 21:02:42.9 to 21:08:34.0 GPS




rds 2018_Antarctica_DC8: "Bell Am Divide IS2" 20181116_02_030: 21:02:42.9 to 21:08:34.0 GPS




rds 2018_Antarctica_DC8: "Bell Am Divide IS2" 20181116_02_031: 21:08:34.2 to 21:14:54.7 GPS



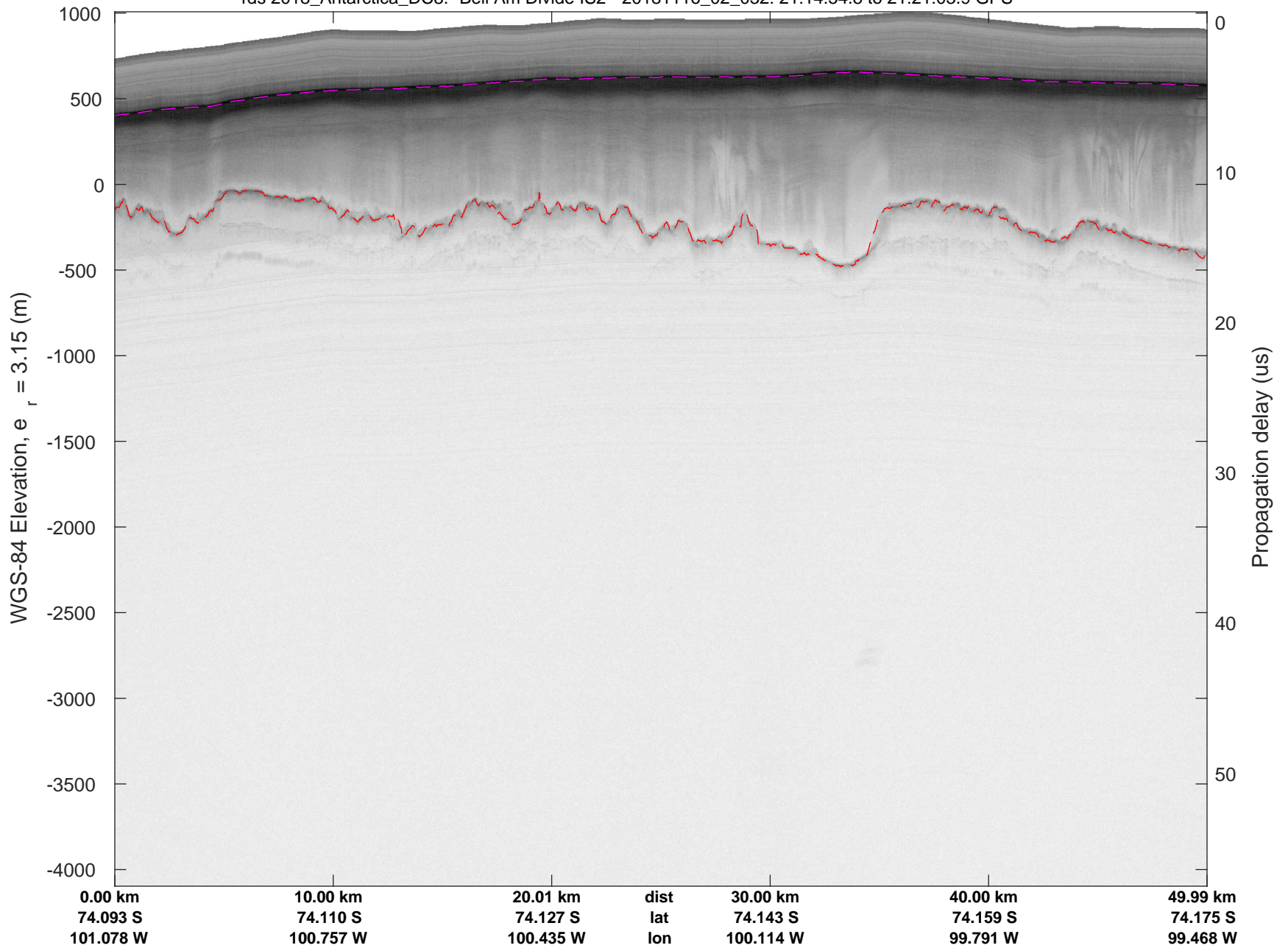
rds 2018_Antarctica_DC8: "Bell Am Divide IS2" 20181116_02_031: 21:08:34.2 to 21:14:54.7 GPS




rds 2018_Antarctica_DC8: "Bell Am Divide IS2" 20181116_02_032: 21:14:54.8 to 21:21:03.9 GPS




rds 2018_Antarctica_DC8: "Bell Am Divide IS2" 20181116_02_032: 21:14:54.8 to 21:21:03.9 GPS




rds 2018_Antarctica_DC8: "Bell Am Divide IS2" 20181116_02_033: 21:21:04.0 to 21:27:35.0 GPS



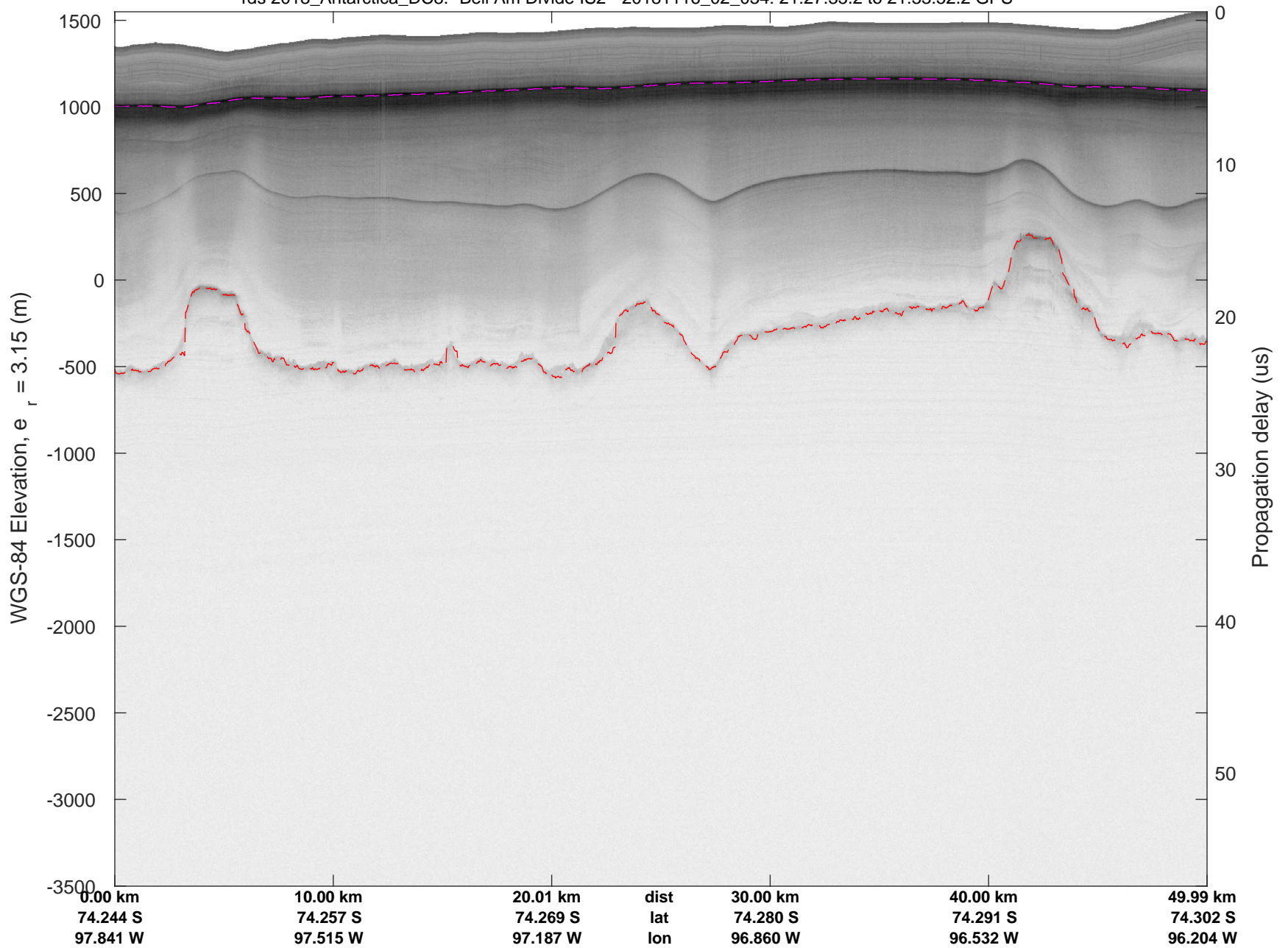
rds 2018_Antarctica_DC8: "Bell Am Divide IS2" 20181116_02_033: 21:21:04.0 to 21:27:35.0 GPS




rds 2018_Antarctica_DC8: "Bell Am Divide IS2" 20181116_02_034: 21:27:35.2 to 21:33:52.2 GPS



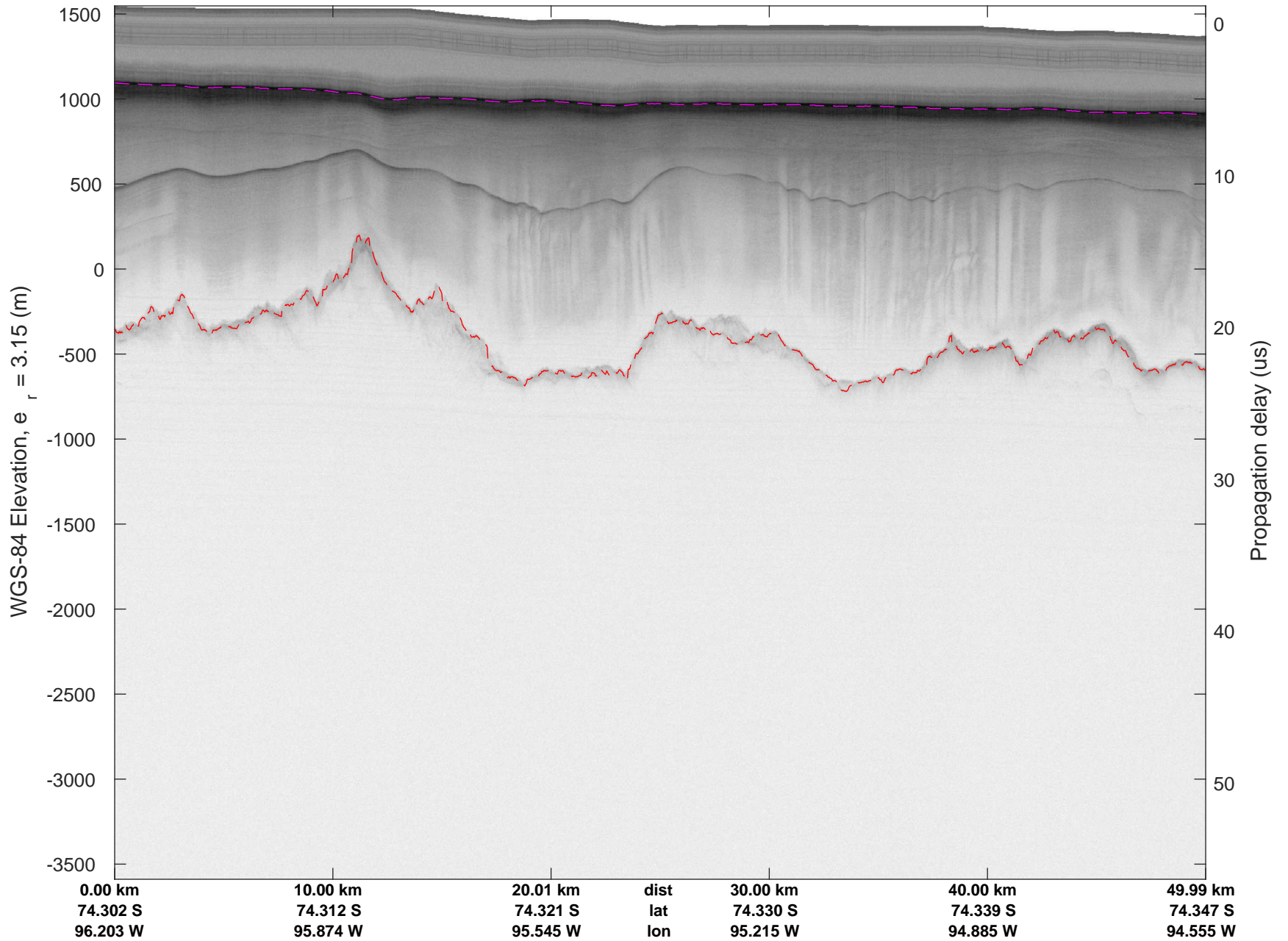
rds 2018_Antarctica_DC8: "Bell Am Divide IS2" 20181116_02_034: 21:27:35.2 to 21:33:52.2 GPS




rds 2018_Antarctica_DC8: "Bell Am Divide IS2" 20181116_02_035: 21:33:52.4 to 21:39:47.1 GPS



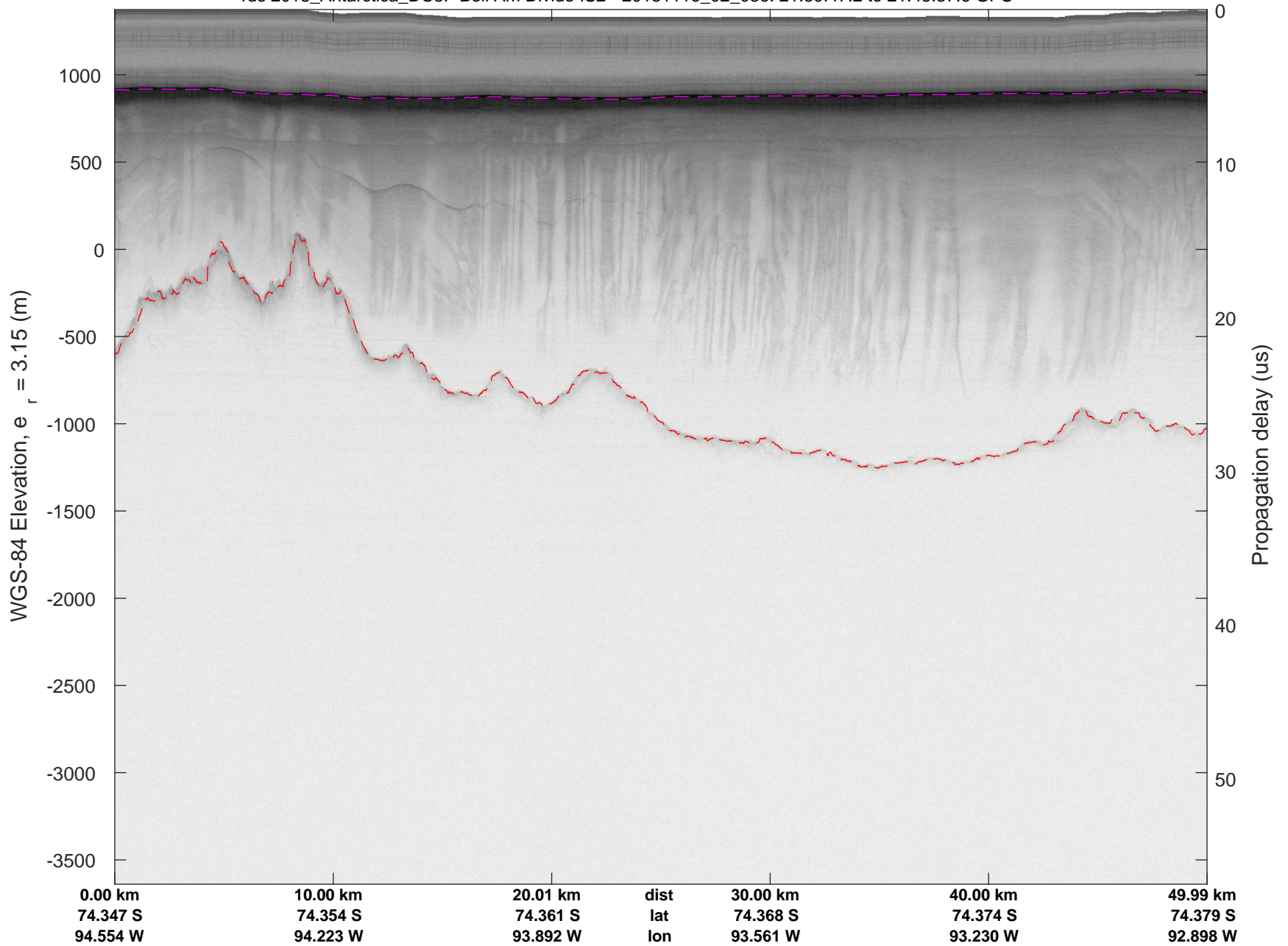
rds 2018_Antarctica_DC8: "Bell Am Divide IS2" 20181116_02_035: 21:33:52.4 to 21:39:47.1 GPS




rds 2018_Antarctica_DC8: "Bell Am Divide IS2" 20181116_02_036: 21:39:47.2 to 21:45:37.6 GPS



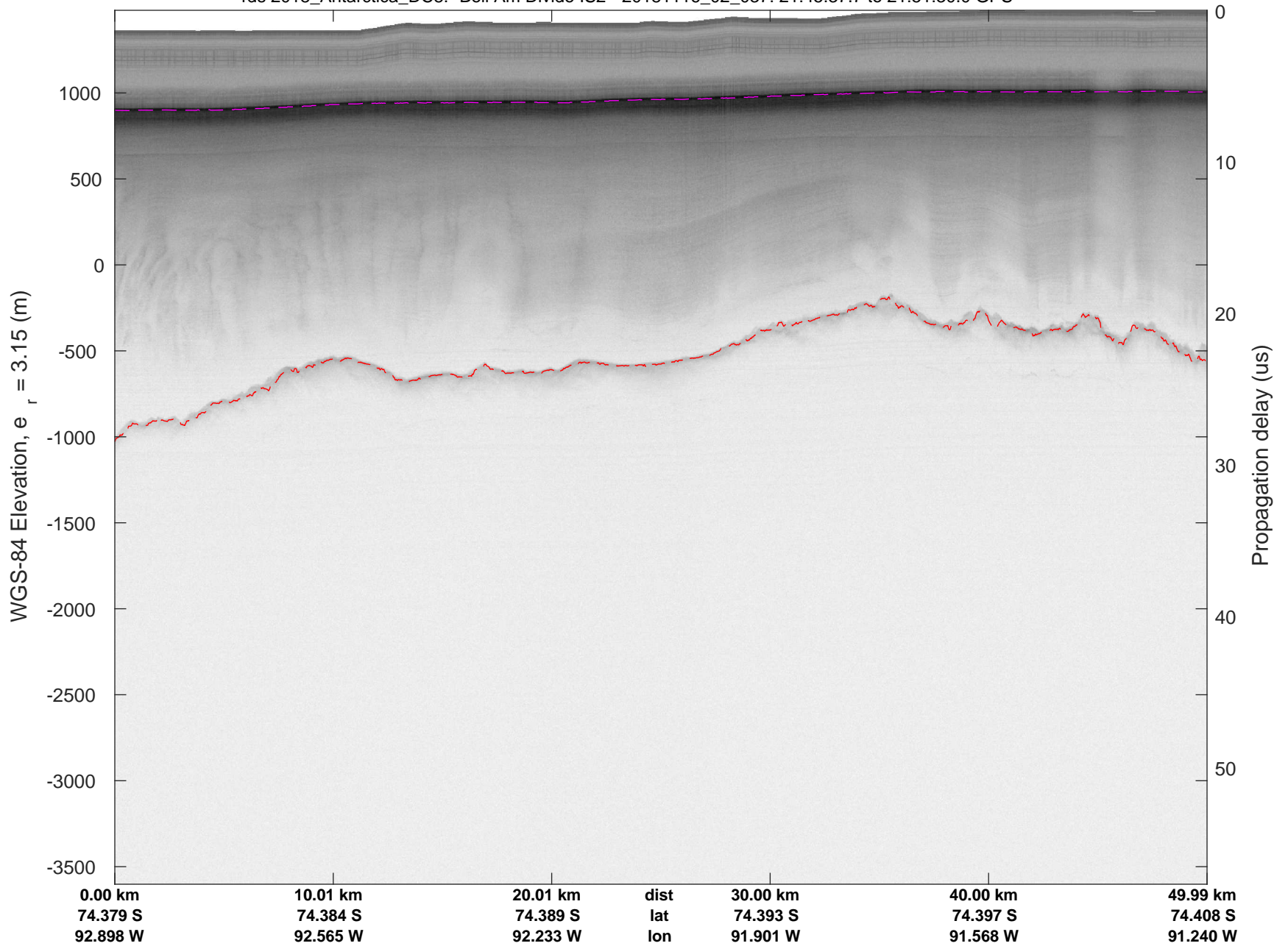
rds 2018_Antarctica_DC8: "Bell Am Divide IS2" 20181116_02_036: 21:39:47.2 to 21:45:37.6 GPS




rds 2018_Antarctica_DC8: "Bell Am Divide IS2" 20181116_02_037: 21:45:37.7 to 21:51:30.0 GPS




rds 2018_Antarctica_DC8: "Bell Am Divide IS2" 20181116_02_037: 21:45:37.7 to 21:51:30.0 GPS




rds 2018_Antarctica_DC8: "Bell Am Divide IS2" 20181116_02_038: 21:51:30.1 to 21:57:22.1 GPS



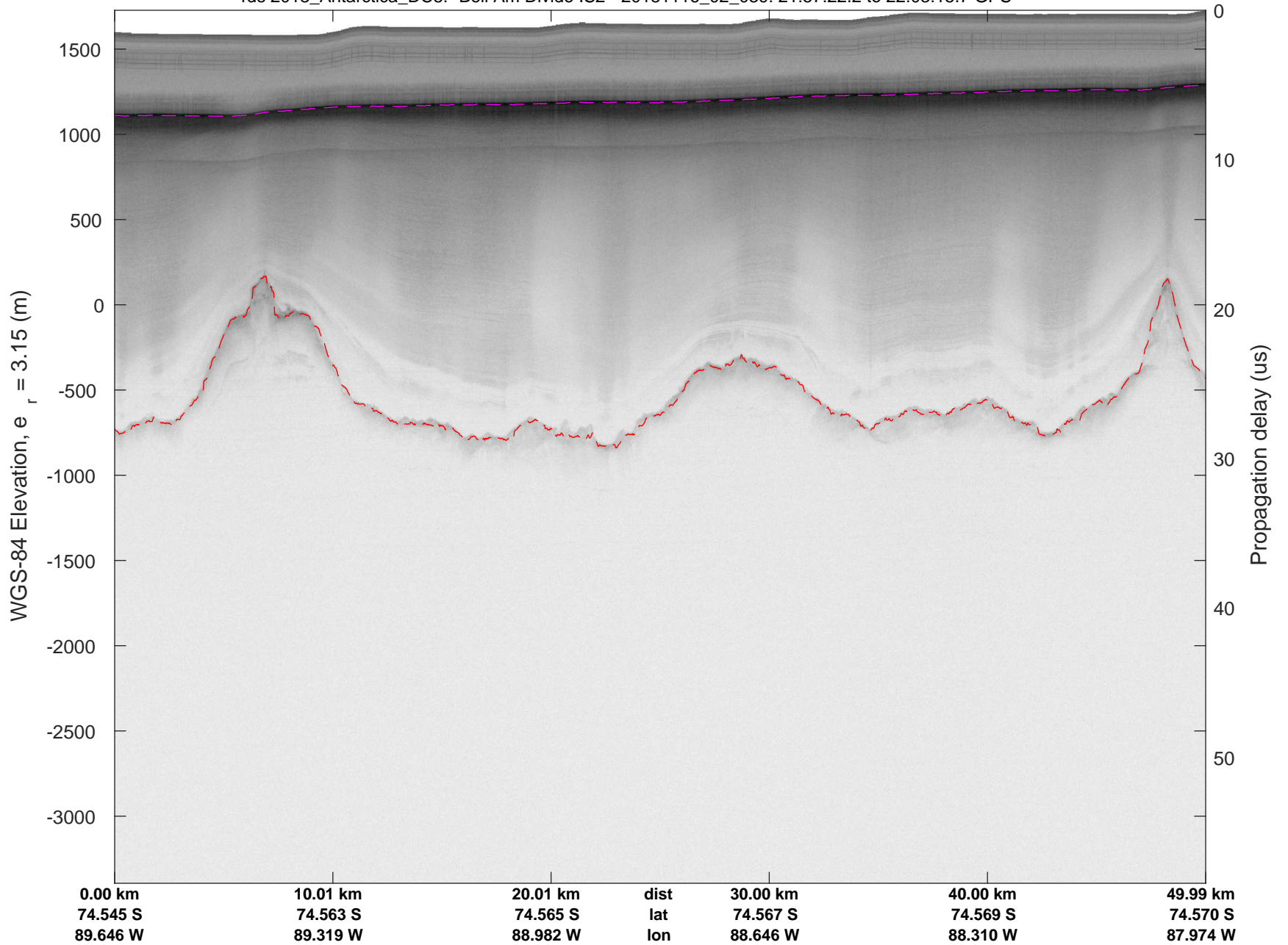
rds 2018_Antarctica_DC8: "Bell Am Divide IS2" 20181116_02_038: 21:51:30.1 to 21:57:22.1 GPS




rds 2018_Antarctica_DC8: "Bell Am Divide IS2" 20181116_02_039: 21:57:22.2 to 22:03:15.7 GPS



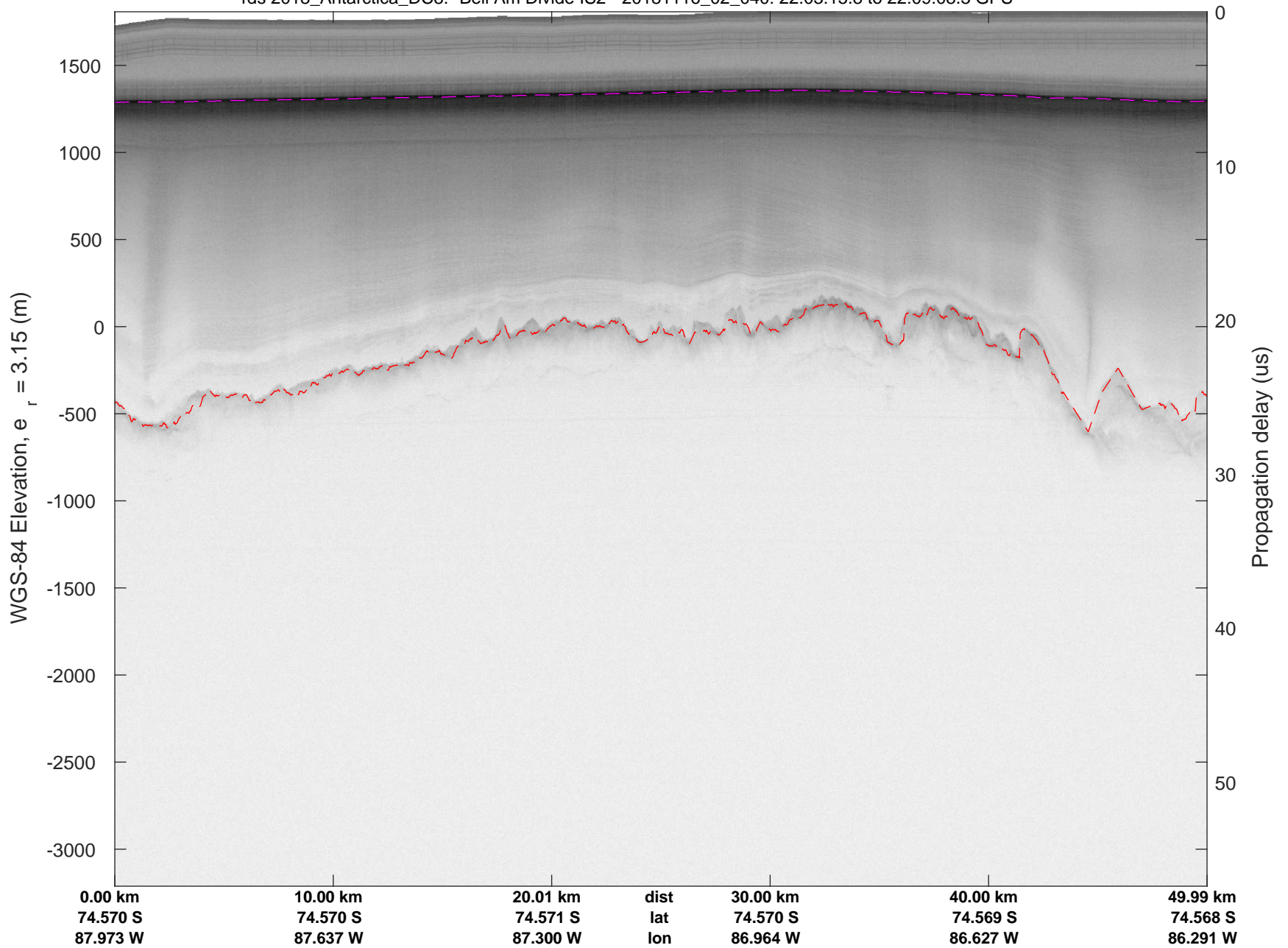
rds 2018_Antarctica_DC8: "Bell Am Divide IS2" 20181116_02_039: 21:57:22.2 to 22:03:15.7 GPS




rds 2018_Antarctica_DC8: "Bell Am Divide IS2" 20181116_02_040: 22:03:15.8 to 22:09:08.3 GPS




rds 2018_Antarctica_DC8: "Bell Am Divide IS2" 20181116_02_040: 22:03:15.8 to 22:09:08.3 GPS




rds 2018_Antarctica_DC8: "Bell Am Divide IS2" 20181116_02_041: 22:09:08.4 to 22:15:01.3 GPS



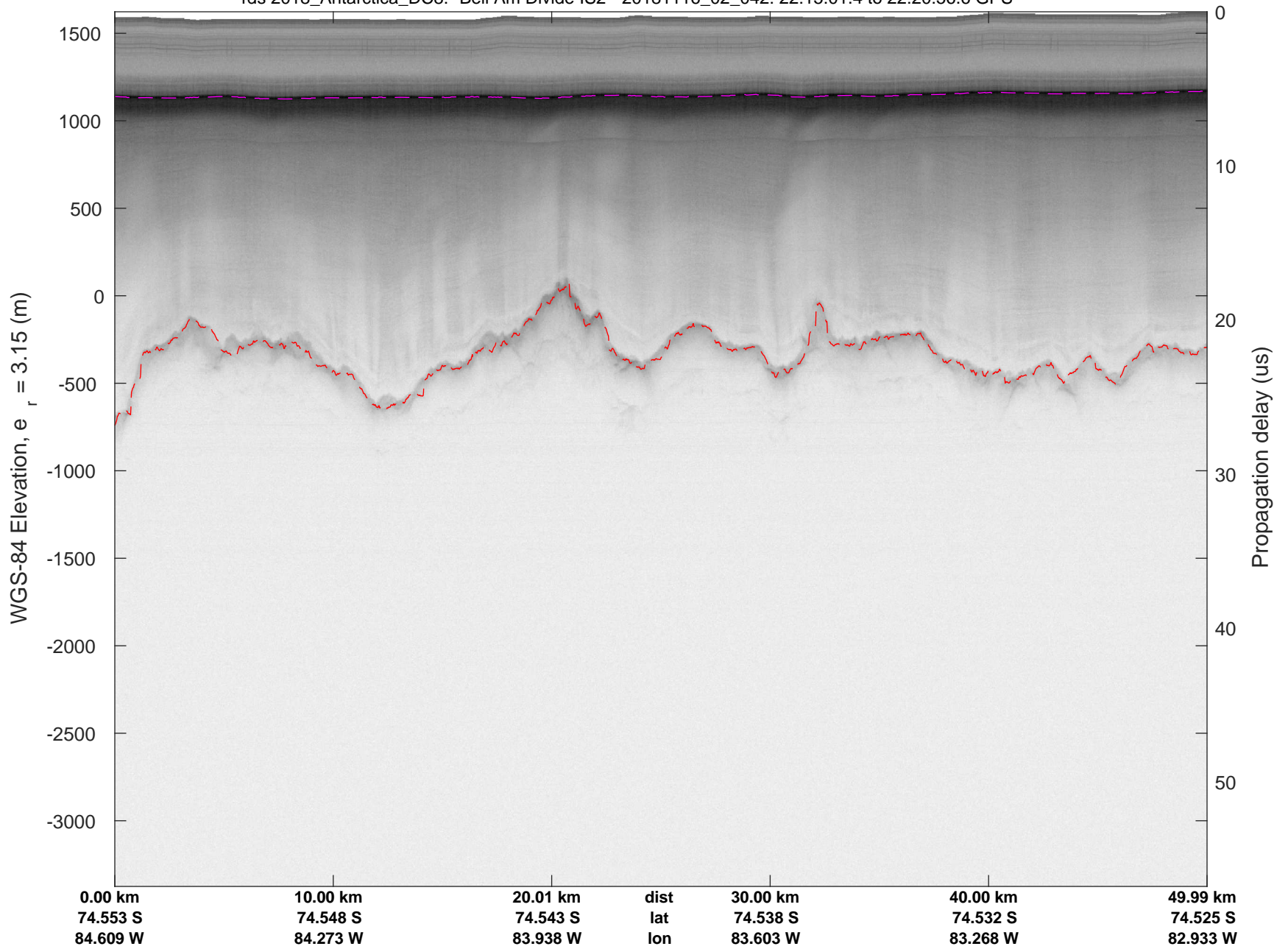
rds 2018_Antarctica_DC8: "Bell Am Divide IS2" 20181116_02_041: 22:09:08.4 to 22:15:01.3 GPS




rds 2018_Antarctica_DC8: "Bell Am Divide IS2" 20181116_02_042: 22:15:01.4 to 22:20:56.6 GPS



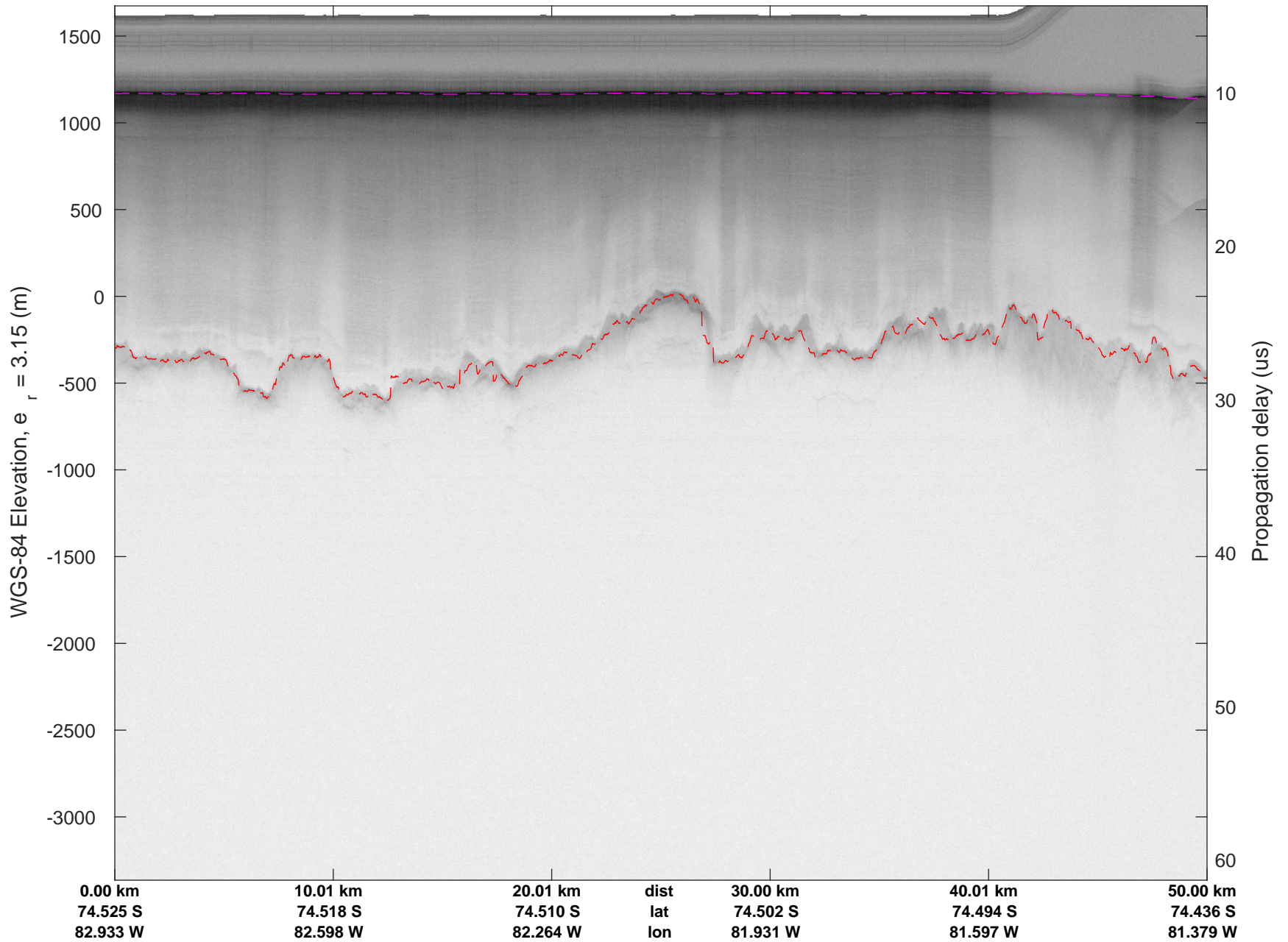
rds 2018_Antarctica_DC8: "Bell Am Divide IS2" 20181116_02_042: 22:15:01.4 to 22:20:56.6 GPS




rds 2018_Antarctica_DC8: "Bell Am Divide IS2" 20181116_02_043: 22:20:56.8 to 22:26:46.8 GPS



rds 2018_Antarctica_DC8: "Bell Am Divide IS2" 20181116_02_043: 22:20:56.8 to 22:26:46.8 GPS



rds 2018_Antarctica_DC8: "Bell Am Divide IS2" 20181116_02_044: 22:26:46.9 to 22:31:20.9 GPS



rds 2018_Antarctica_DC8: "Bell Am Divide IS2" 20181116_02_044: 22:26:46.9 to 22:31:20.9 GPS

