




rds 2018_Antarctica_DC8: "Long Line East IS-2" 20181114_01_001: 16:36:56.5 to 16:40:25.8 GPS




rds 2018_Antarctica_DC8: "Long Line East IS-2" 20181114_01_001: 16:36:56.5 to 16:40:25.8 GPS




rds 2018_Antarctica_DC8: "Long Line East IS-2" 20181114_01_002: 16:40:25.9 to 16:44:12.9 GPS




rds 2018_Antarctica_DC8: "Long Line East IS-2" 20181114_01_002: 16:40:25.9 to 16:44:12.9 GPS




rds 2018_Antarctica_DC8: "Long Line East IS-2" 20181114_01_003: 16:44:13.0 to 16:48:21.0 GPS




rds 2018_Antarctica_DC8: "Long Line East IS-2" 20181114_01_003: 16:44:13.0 to 16:48:21.0 GPS




rds 2018_Antarctica_DC8: "Long Line East IS-2" 20181114_01_004: 16:48:21.1 to 16:53:26.6 GPS




rds 2018_Antarctica_DC8: "Long Line East IS-2" 20181114_01_004: 16:48:21.1 to 16:53:26.6 GPS




rds 2018_Antarctica_DC8: "Long Line East IS-2" 20181114_01_005: 16:53:26.7 to 16:59:49.8 GPS




rds 2018_Antarctica_DC8: "Long Line East IS-2" 20181114_01_005: 16:53:26.7 to 16:59:49.8 GPS




rds 2018_Antarctica_DC8: "Long Line East IS-2" 20181114_01_006: 16:59:49.9 to 17:06:14.1 GPS




rds 2018_Antarctica_DC8: "Long Line East IS-2" 20181114_01_006: 16:59:49.9 to 17:06:14.1 GPS




rds 2018_Antarctica_DC8: "Long Line East IS-2" 20181114_01_007: 17:06:14.2 to 17:12:36.6 GPS



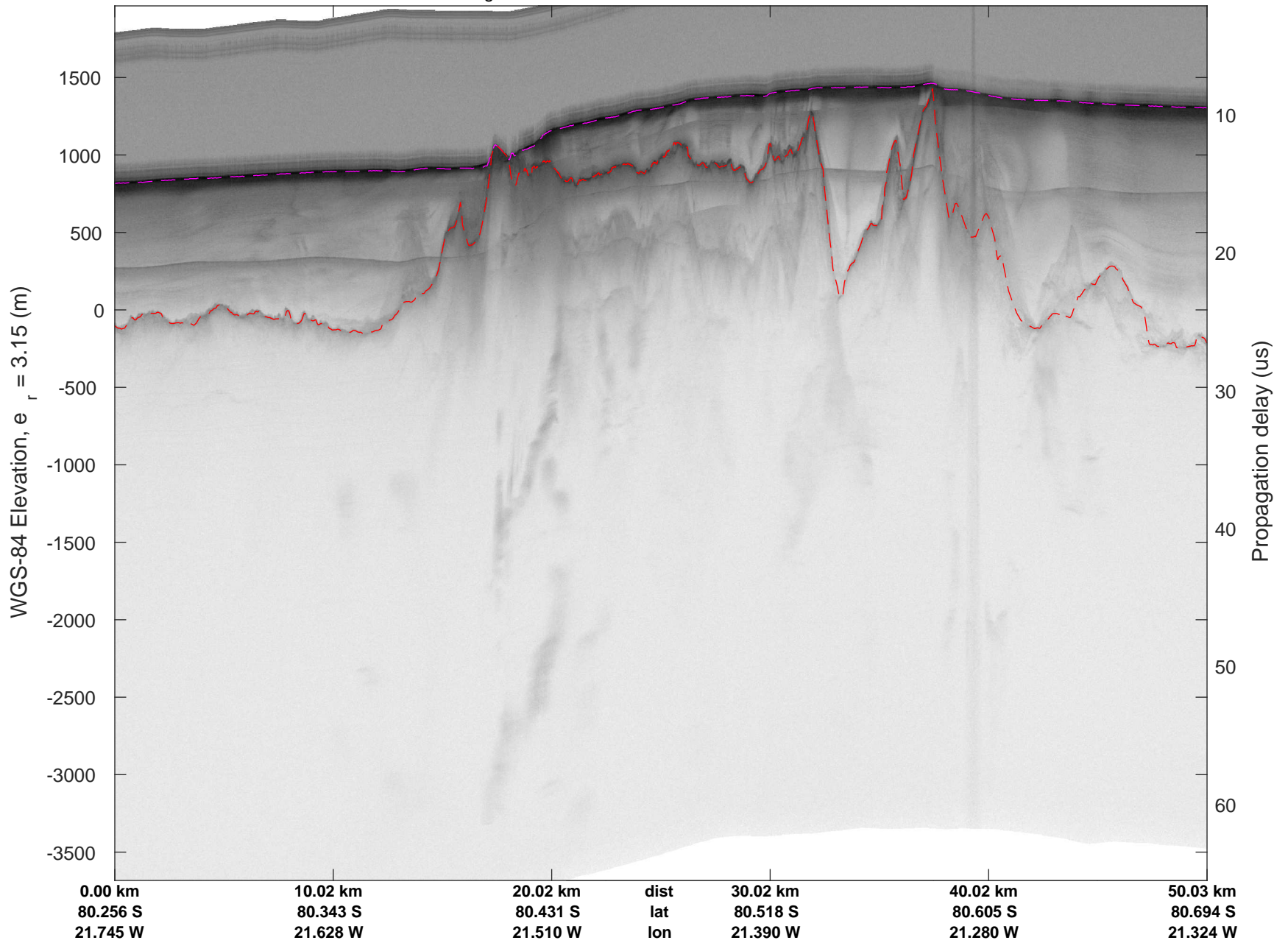
rds 2018_Antarctica_DC8: "Long Line East IS-2" 20181114_01_007: 17:06:14.2 to 17:12:36.6 GPS




rds 2018_Antarctica_DC8: "Long Line East IS-2" 20181114_01_008: 17:12:36.7 to 17:18:58.7 GPS



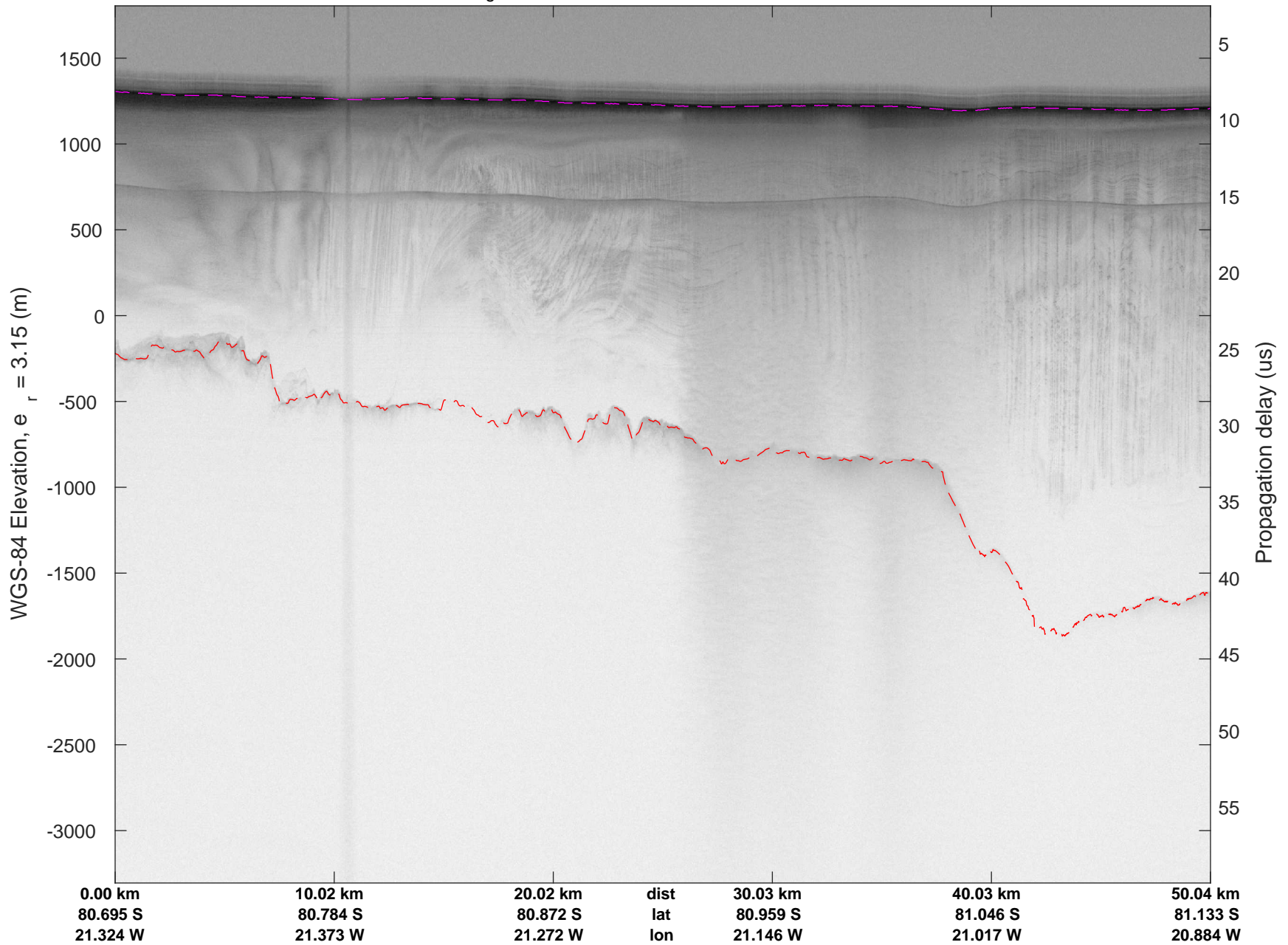
rds 2018_Antarctica_DC8: "Long Line East IS-2" 20181114_01_008: 17:12:36.7 to 17:18:58.7 GPS




rds 2018_Antarctica_DC8: "Long Line East IS-2" 20181114_01_009: 17:18:58.8 to 17:25:26.5 GPS




rds 2018_Antarctica_DC8: "Long Line East IS-2" 20181114_01_009: 17:18:58.8 to 17:25:26.5 GPS




rds 2018_Antarctica_DC8: "Long Line East IS-2" 20181114_01_010: 17:25:26.6 to 17:31:50.6 GPS



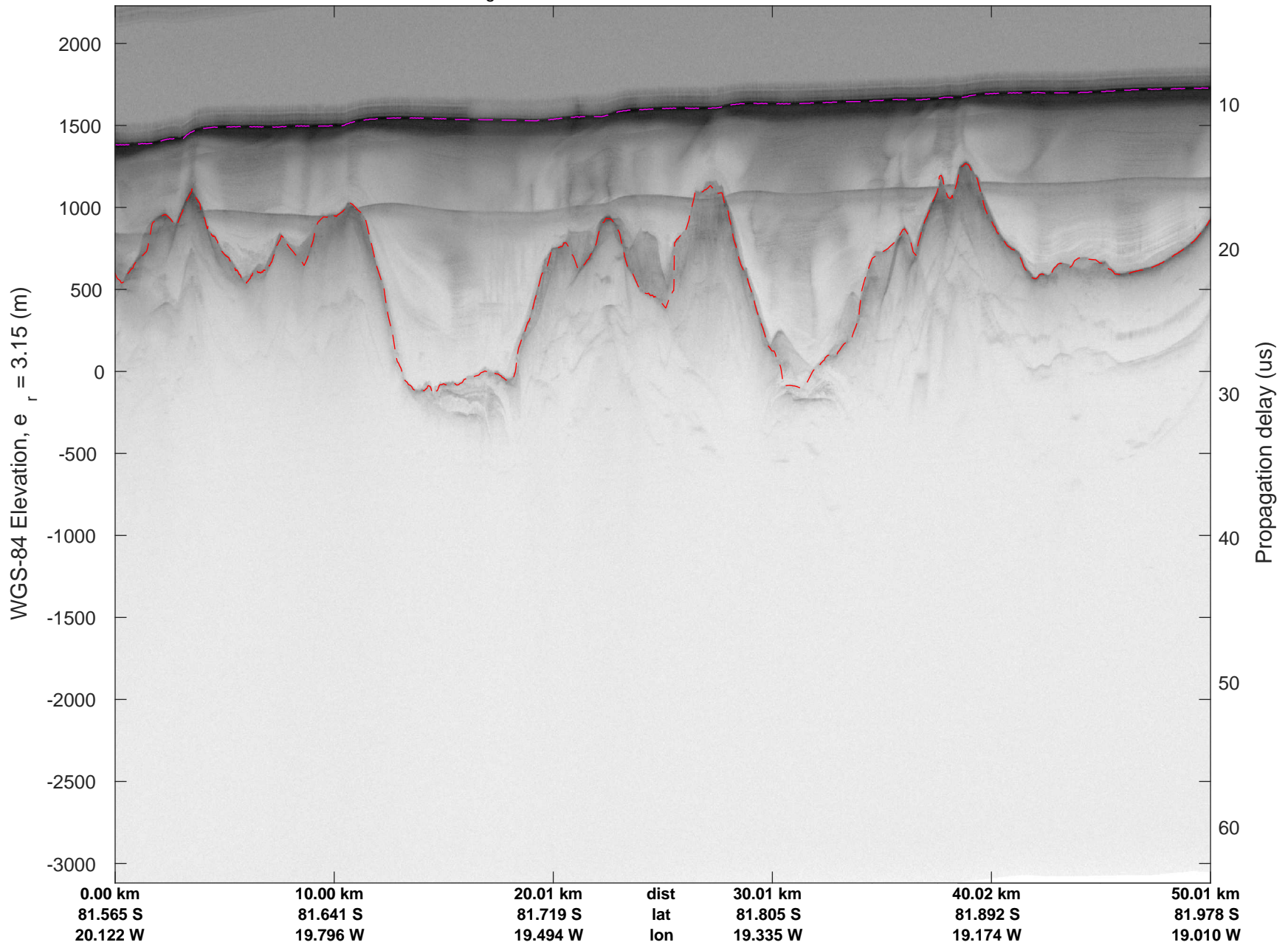
rds 2018_Antarctica_DC8: "Long Line East IS-2" 20181114_01_010: 17:25:26.6 to 17:31:50.6 GPS




rds 2018_Antarctica_DC8: "Long Line East IS-2" 20181114_01_011: 17:31:50.7 to 17:38:19.2 GPS




rds 2018_Antarctica_DC8: "Long Line East IS-2" 20181114_01_011: 17:31:50.7 to 17:38:19.2 GPS




rds 2018_Antarctica_DC8: "Long Line East IS-2" 20181114_01_012: 17:38:19.3 to 17:44:47.1 GPS




rds 2018_Antarctica_DC8: "Long Line East IS-2" 20181114_01_012: 17:38:19.3 to 17:44:47.1 GPS




rds 2018_Antarctica_DC8: "Long Line East IS-2" 20181114_01_013: 17:44:47.3 to 17:51:10.9 GPS




rds 2018_Antarctica_DC8: "Long Line East IS-2" 20181114_01_013: 17:44:47.3 to 17:51:10.9 GPS




rds 2018_Antarctica_DC8: "Long Line East IS-2" 20181114_01_014: 17:51:11.0 to 17:57:35.2 GPS




rds 2018_Antarctica_DC8: "Long Line East IS-2" 20181114_01_014: 17:51:11.0 to 17:57:35.2 GPS




rds 2018_Antarctica_DC8: "Long Line East IS-2" 20181114_01_015: 17:57:35.3 to 18:04:02.6 GPS



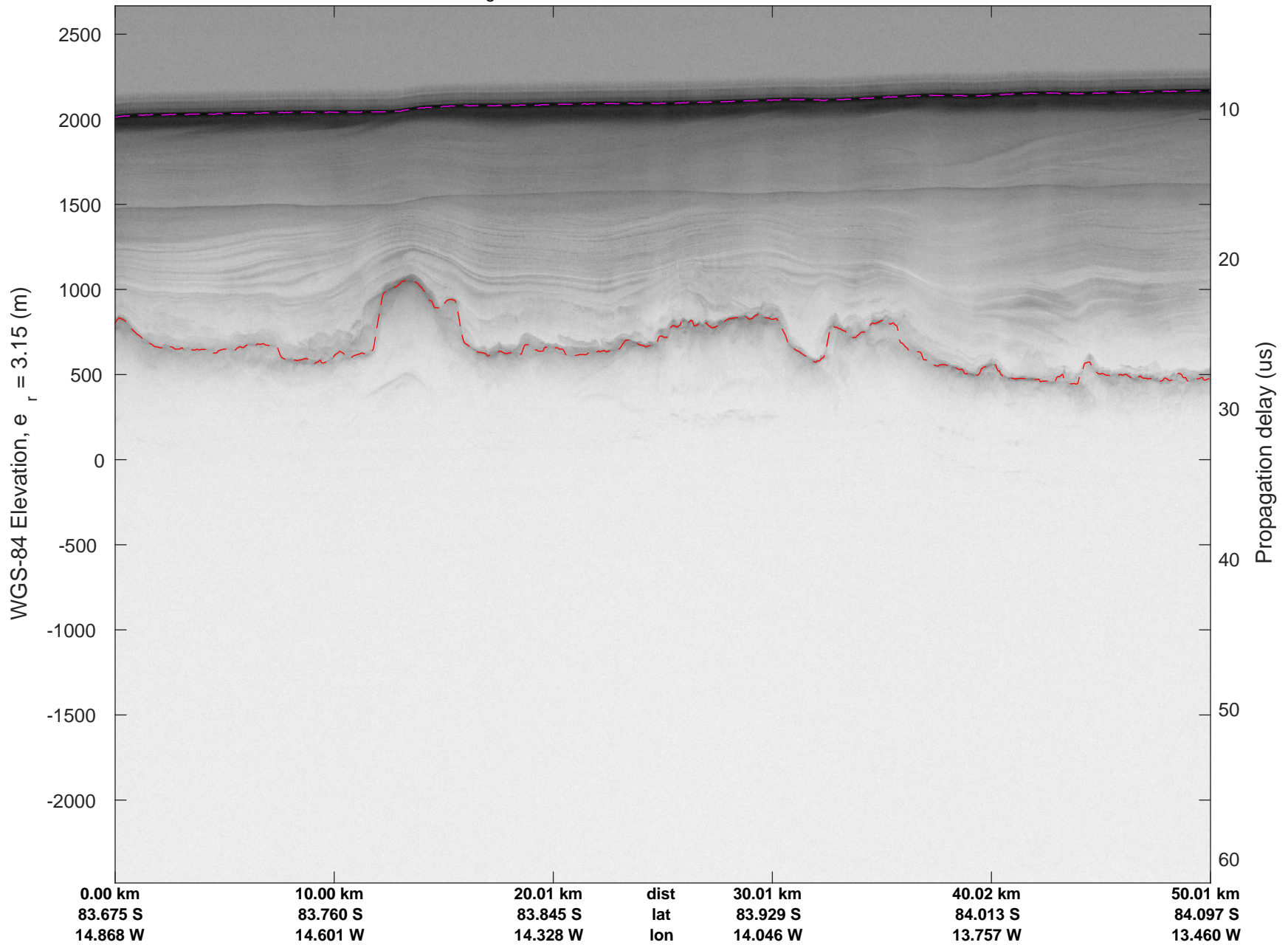
rds 2018_Antarctica_DC8: "Long Line East IS-2" 20181114_01_015: 17:57:35.3 to 18:04:02.6 GPS




rds 2018_Antarctica_DC8: "Long Line East IS-2" 20181114_01_016: 18:04:02.7 to 18:10:19.1 GPS



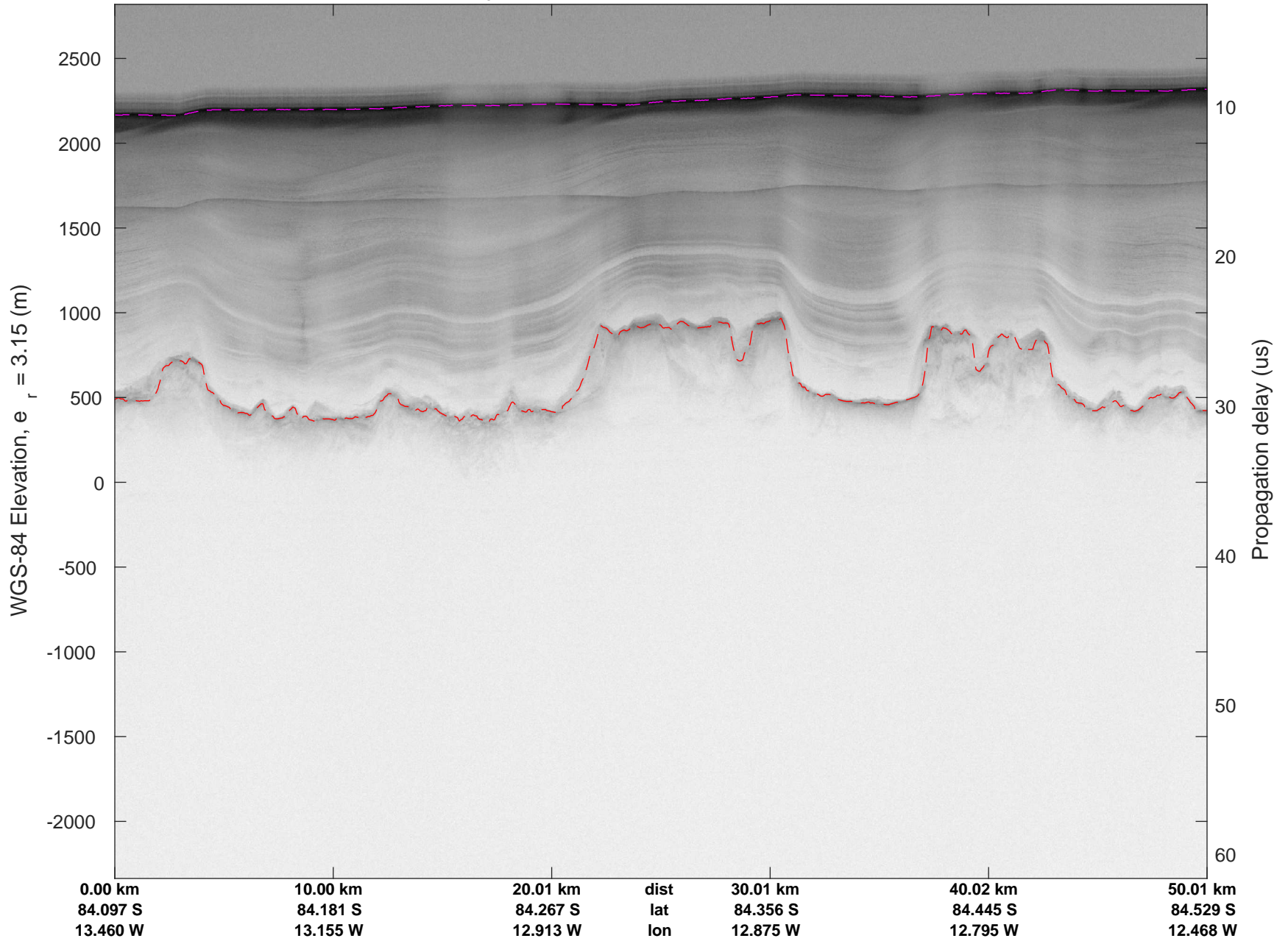
rds 2018_Antarctica_DC8: "Long Line East IS-2" 20181114_01_016: 18:04:02.7 to 18:10:19.1 GPS




rds 2018_Antarctica_DC8: "Long Line East IS-2" 20181114_01_017: 18:10:19.2 to 18:16:44.3 GPS



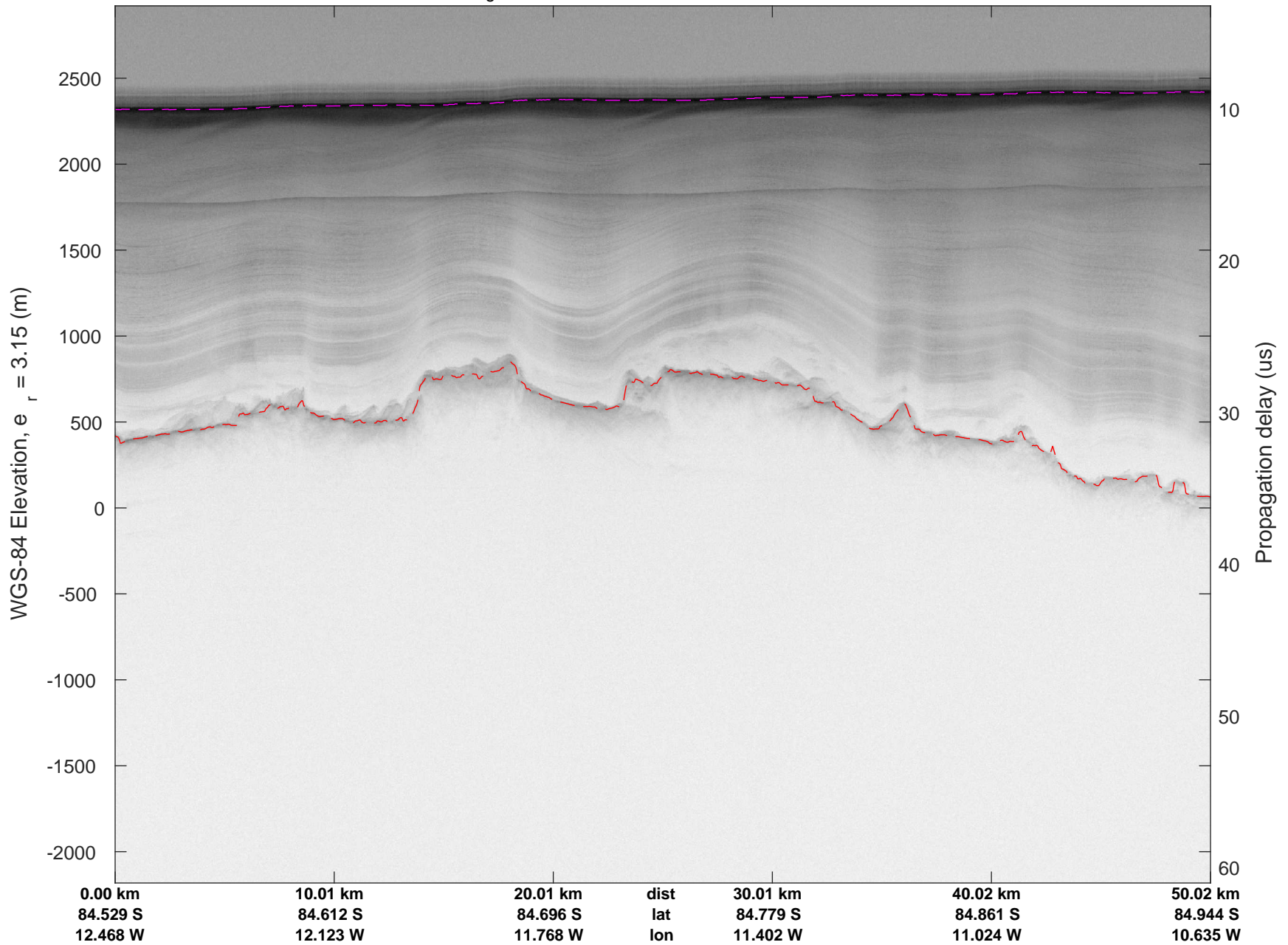
rds 2018_Antarctica_DC8: "Long Line East IS-2" 20181114_01_017: 18:10:19.2 to 18:16:44.3 GPS




rds 2018_Antarctica_DC8: "Long Line East IS-2" 20181114_01_018: 18:16:44.4 to 18:23:17.8 GPS



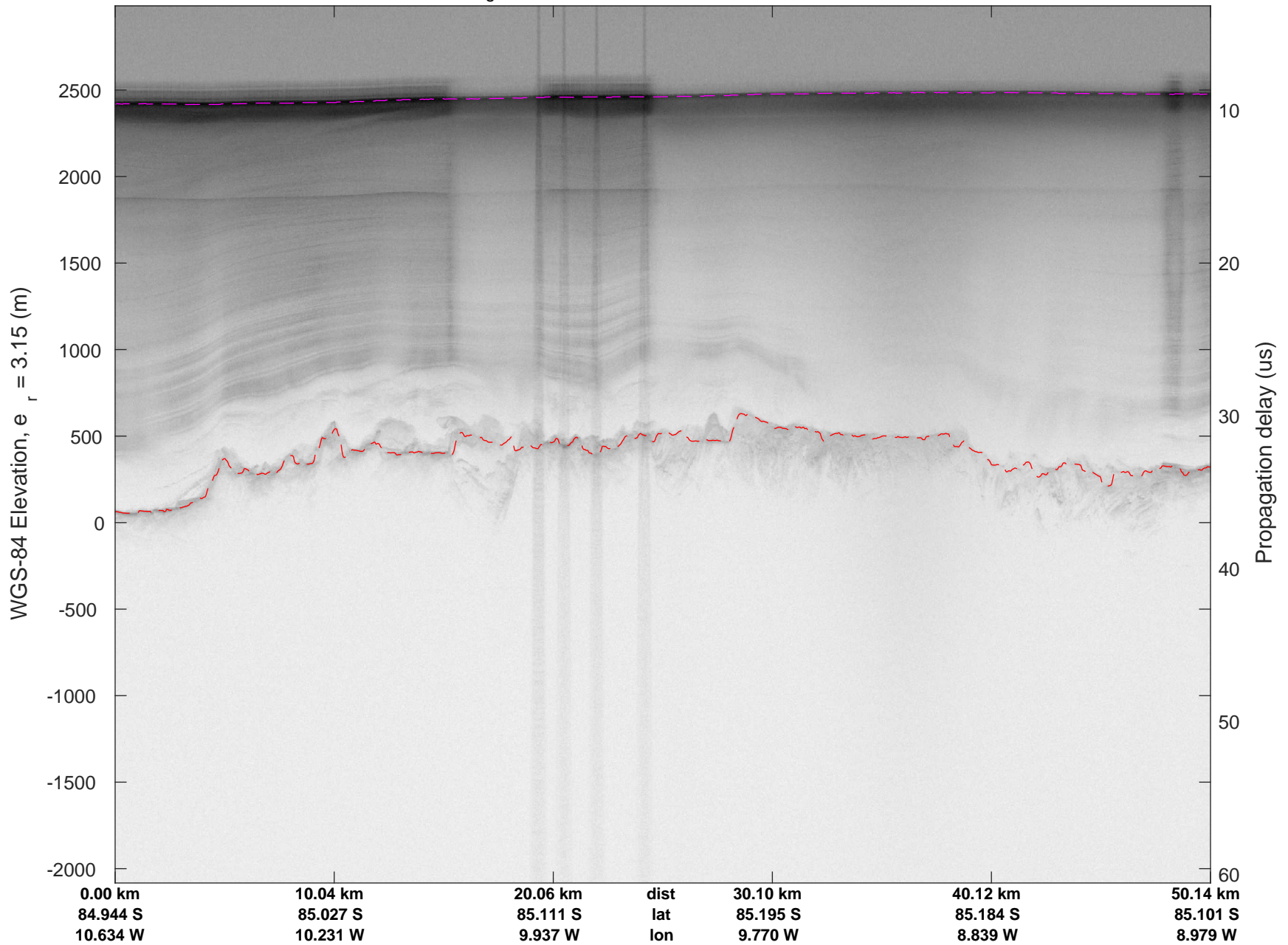
rds 2018_Antarctica_DC8: "Long Line East IS-2" 20181114_01_018: 18:16:44.4 to 18:23:17.8 GPS




rds 2018_Antarctica_DC8: "Long Line East IS-2" 20181114_01_019: 18:23:17.9 to 18:29:45.7 GPS



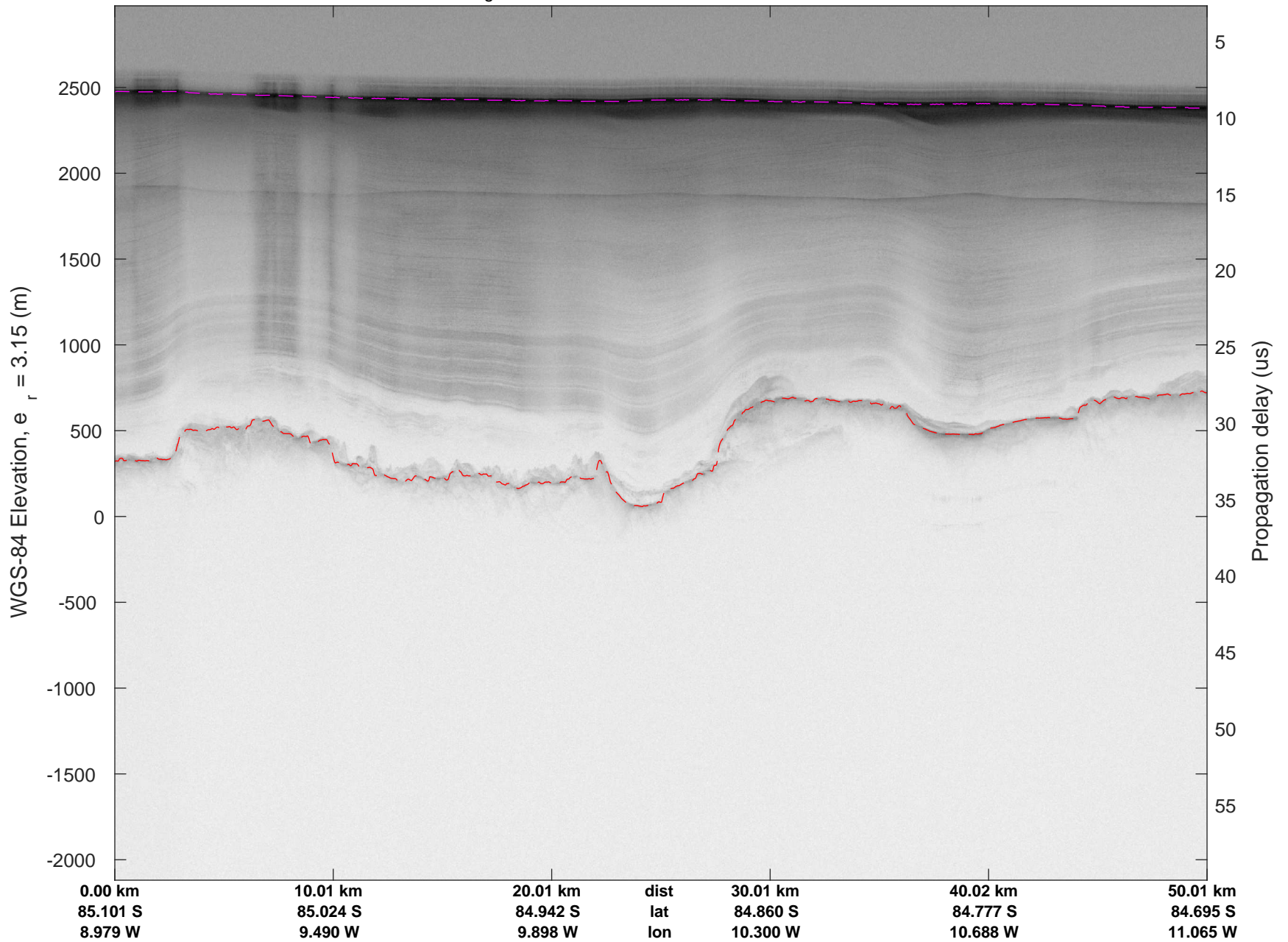
rds 2018_Antarctica_DC8: "Long Line East IS-2" 20181114_01_019: 18:23:17.9 to 18:29:45.7 GPS




rds 2018_Antarctica_DC8: "Long Line East IS-2" 20181114_01_020: 18:29:45.8 to 18:36:02.0 GPS




rds 2018_Antarctica_DC8: "Long Line East IS-2" 20181114_01_020: 18:29:45.8 to 18:36:02.0 GPS




rds 2018_Antarctica_DC8: "Long Line East IS-2" 20181114_01_021: 18:36:02.2 to 18:42:24.3 GPS




rds 2018_Antarctica_DC8: "Long Line East IS-2" 20181114_01_021: 18:36:02.2 to 18:42:24.3 GPS




rds 2018_Antarctica_DC8: "Long Line East IS-2" 20181114_01_022: 18:42:24.4 to 18:48:48.8 GPS




rds 2018_Antarctica_DC8: "Long Line East IS-2" 20181114_01_022: 18:42:24.4 to 18:48:48.8 GPS




rds 2018_Antarctica_DC8: "Long Line East IS-2" 20181114_01_023: 18:48:48.9 to 18:55:18.8 GPS




rds 2018_Antarctica_DC8: "Long Line East IS-2" 20181114_01_023: 18:48:48.9 to 18:55:18.8 GPS




rds 2018_Antarctica_DC8: "Long Line East IS-2" 20181114_01_024: 18:55:19.0 to 19:01:48.3 GPS




rds 2018_Antarctica_DC8: "Long Line East IS-2" 20181114_01_024: 18:55:19.0 to 19:01:48.3 GPS




rds 2018_Antarctica_DC8: "Long Line East IS-2" 20181114_01_025: 19:01:48.5 to 19:08:28.2 GPS




rds 2018_Antarctica_DC8: "Long Line East IS-2" 20181114_01_025: 19:01:48.5 to 19:08:28.2 GPS




rds 2018_Antarctica_DC8: "Long Line East IS-2" 20181114_01_026: 19:08:28.5 to 19:14:54.2 GPS



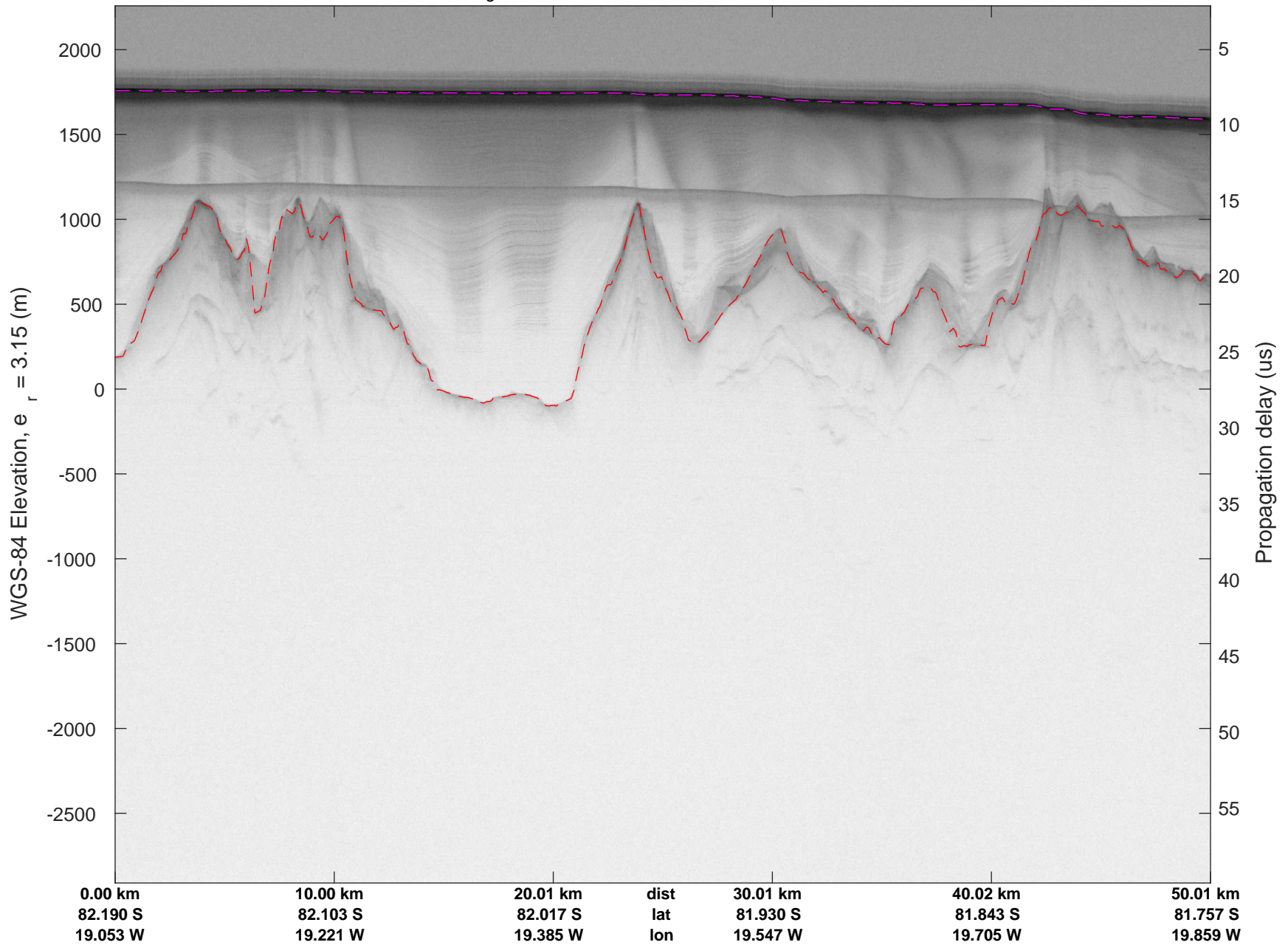
rds 2018_Antarctica_DC8: "Long Line East IS-2" 20181114_01_026: 19:08:28.5 to 19:14:54.2 GPS




rds 2018_Antarctica_DC8: "Long Line East IS-2" 20181114_01_027: 19:14:54.3 to 19:21:22.6 GPS



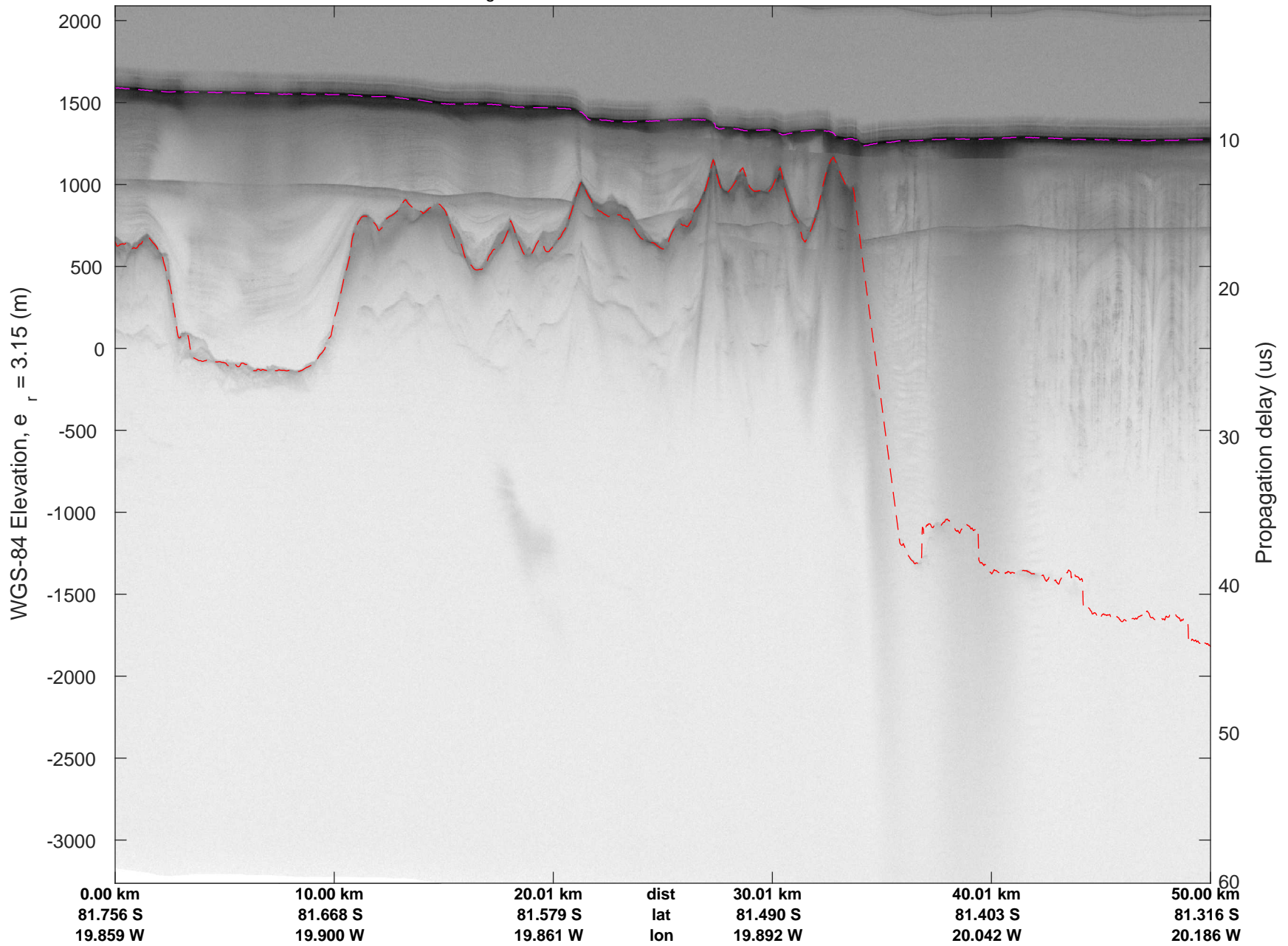
rds 2018_Antarctica_DC8: "Long Line East IS-2" 20181114_01_027: 19:14:54.3 to 19:21:22.6 GPS




rds 2018_Antarctica_DC8: "Long Line East IS-2" 20181114_01_028: 19:21:22.7 to 19:27:49.8 GPS



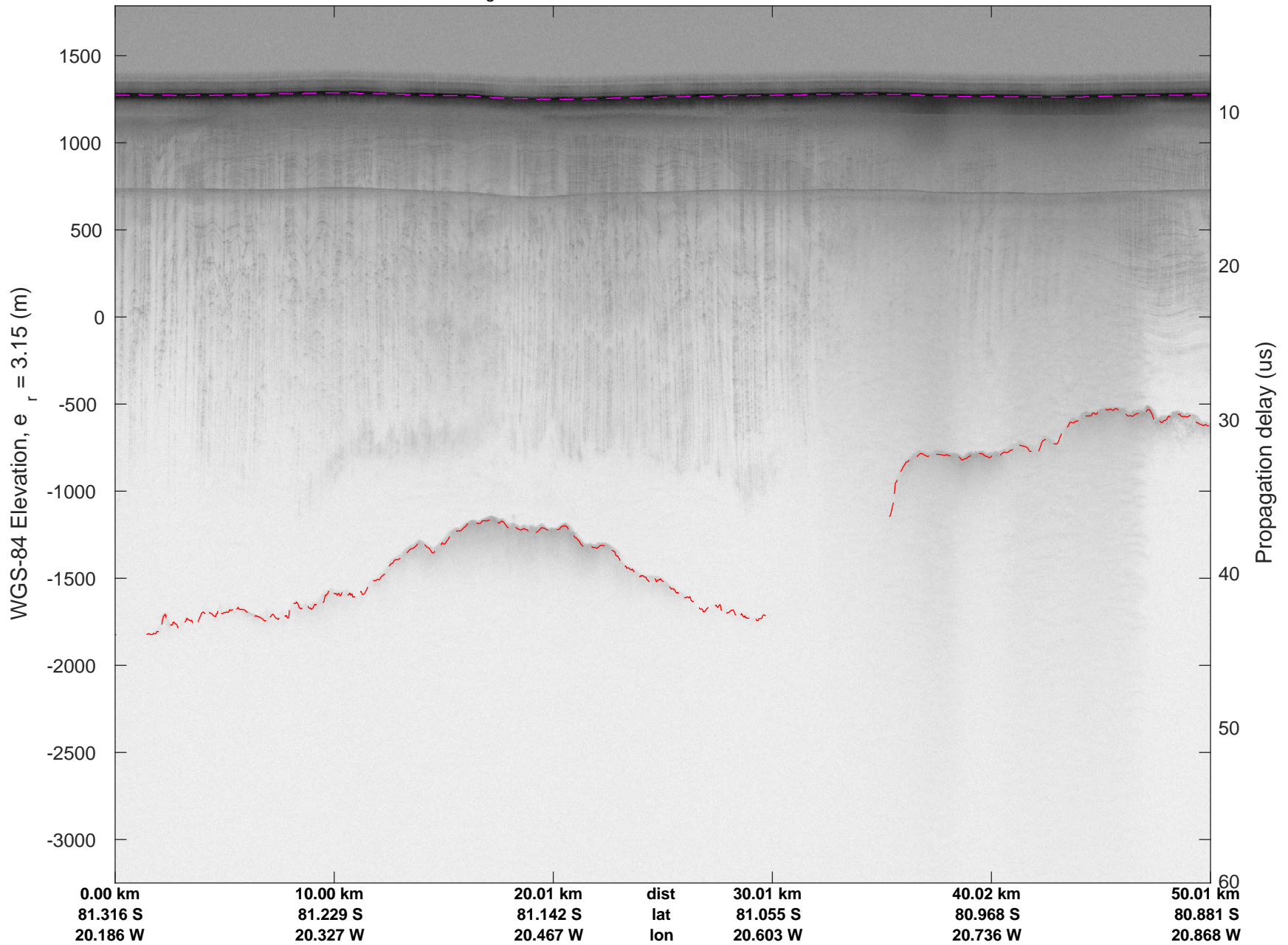
rds 2018_Antarctica_DC8: "Long Line East IS-2" 20181114_01_028: 19:21:22.7 to 19:27:49.8 GPS




rds 2018_Antarctica_DC8: "Long Line East IS-2" 20181114_01_029: 19:27:49.9 to 19:34:21.2 GPS




rds 2018_Antarctica_DC8: "Long Line East IS-2" 20181114_01_029: 19:27:49.9 to 19:34:21.2 GPS




rds 2018_Antarctica_DC8: "Long Line East IS-2" 20181114_01_030: 19:34:21.3 to 19:40:52.5 GPS



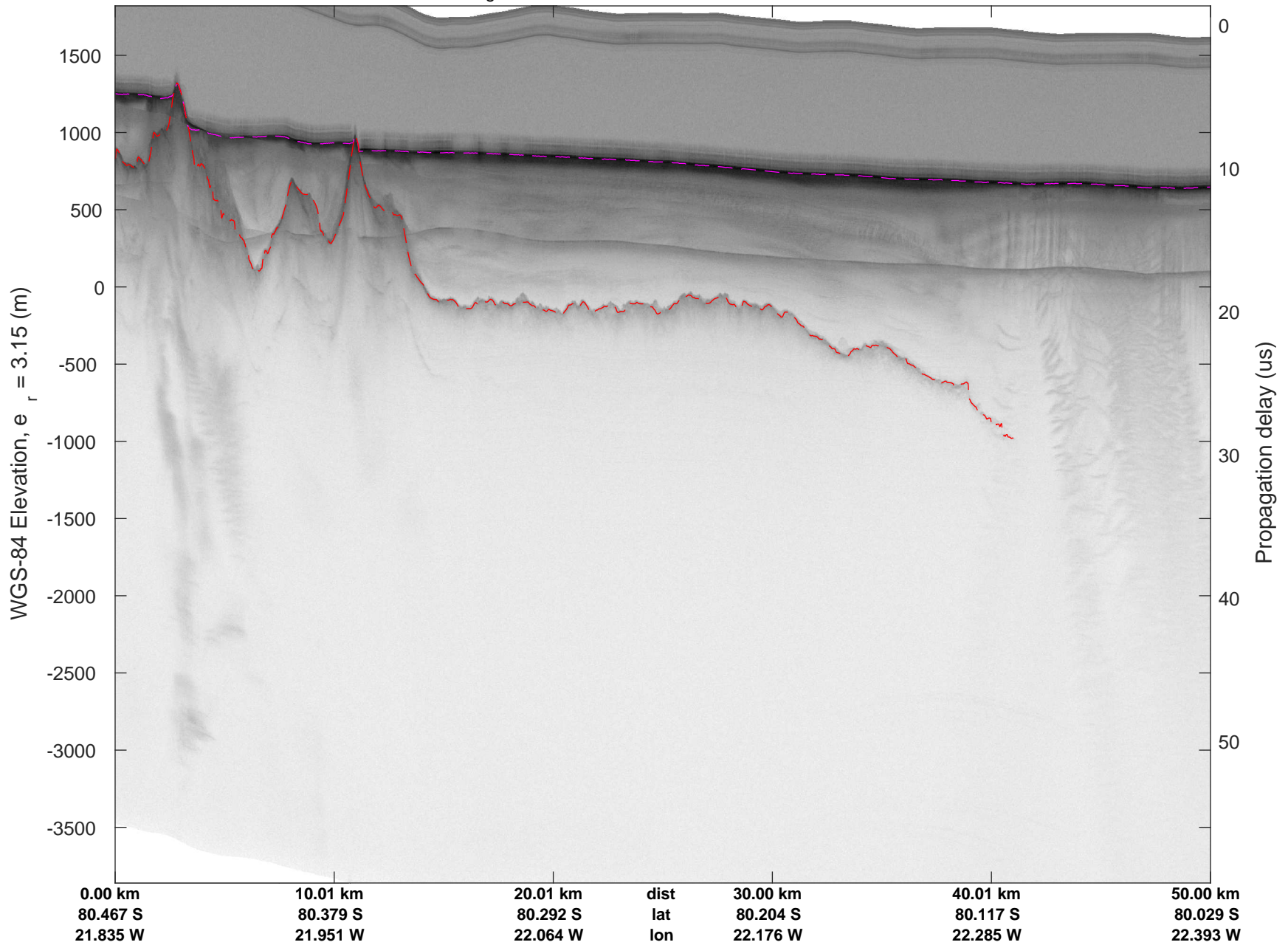
rds 2018_Antarctica_DC8: "Long Line East IS-2" 20181114_01_030: 19:34:21.3 to 19:40:52.5 GPS




rds 2018_Antarctica_DC8: "Long Line East IS-2" 20181114_01_031: 19:40:52.7 to 19:47:20.3 GPS




rds 2018_Antarctica_DC8: "Long Line East IS-2" 20181114_01_031: 19:40:52.7 to 19:47:20.3 GPS




rds 2018_Antarctica_DC8: "Long Line East IS-2" 20181114_01_032: 19:47:20.4 to 19:53:40.2 GPS




rds 2018_Antarctica_DC8: "Long Line East IS-2" 20181114_01_032: 19:47:20.4 to 19:53:40.2 GPS




rds 2018_Antarctica_DC8: "Long Line East IS-2" 20181114_01_033: 19:53:40.3 to 19:59:52.2 GPS




rds 2018_Antarctica_DC8: "Long Line East IS-2" 20181114_01_033: 19:53:40.3 to 19:59:52.2 GPS




rds 2018_Antarctica_DC8: "Long Line East IS-2" 20181114_01_034: 19:59:52.3 to 20:04:18.1 GPS



rds 2018_Antarctica_DC8: "Long Line East IS-2" 20181114_01_034: 19:59:52.3 to 20:04:18.1 GPS



rds 2018_Antarctica_DC8: "Long Line East IS-2" 20181114_01_035: 20:04:18.1 to 20:08:16.1 GPS



rds 2018_Antarctica_DC8: "Long Line East IS-2" 20181114_01_035: 20:04:18.1 to 20:08:16.1 GPS

