




rds 2018\_Antarctica\_DC8: "Hamilton Line - TAM Sector" 20181112\_04\_001: 20:03:23.4 to 20:07:03.3 GPS



rds 2018\_Antarctica\_DC8: "Hamilton Line - TAM Sector" 20181112\_04\_001: 20:03:23.4 to 20:07:03.3 GPS




rds 2018\_Antarctica\_DC8: "Hamilton Line - TAM Sector" 20181112\_04\_002: 20:07:03.4 to 20:10:42.7 GPS






rds 2018\_Antarctica\_DC8: "Hamilton Line - TAM Sector" 20181112\_04\_002: 20:07:03.4 to 20:10:42.7 GPS







rds 2018\_Antarctica\_DC8: "Hamilton Line - TAM Sector" 20181112\_04\_003: 20:10:42.7 to 20:14:21.7 GPS



rds 2018\_Antarctica\_DC8: "Hamilton Line - TAM Sector" 20181112\_04\_003: 20:10:42.7 to 20:14:21.7 GPS




rds 2018\_Antarctica\_DC8: "Hamilton Line - TAM Sector" 20181112\_04\_004: 20:14:21.8 to 20:17:59.6 GPS







rds 2018\_Antarctica\_DC8: "Hamilton Line - TAM Sector" 20181112\_04\_004: 20:14:21.8 to 20:17:59.6 GPS



rds 2018\_Antarctica\_DC8: "Hamilton Line - TAM Sector" 20181112\_04\_005: 20:17:59.6 to 20:21:36.4 GPS




rds 2018\_Antarctica\_DC8: "Hamilton Line - TAM Sector" 20181112\_04\_005: 20:17:59.6 to 20:21:36.4 GPS







rds 2018\_Antarctica\_DC8: "Hamilton Line - TAM Sector" 20181112\_04\_006: 20:21:36.5 to 20:25:13.5 GPS



rds 2018\_Antarctica\_DC8: "Hamilton Line - TAM Sector" 20181112\_04\_006: 20:21:36.5 to 20:25:13.5 GPS




rds 2018\_Antarctica\_DC8: "Hamilton Line - TAM Sector" 20181112\_04\_007: 20:25:13.6 to 20:28:50.7 GPS







rds 2018\_Antarctica\_DC8: "Hamilton Line - TAM Sector" 20181112\_04\_007: 20:25:13.6 to 20:28:50.7 GPS



rds 2018\_Antarctica\_DC8: "Hamilton Line - TAM Sector" 20181112\_04\_008: 20:28:50.8 to 20:32:27.8 GPS




rds 2018\_Antarctica\_DC8: "Hamilton Line - TAM Sector" 20181112\_04\_008: 20:28:50.8 to 20:32:27.8 GPS







rds 2018\_Antarctica\_DC8: "Hamilton Line - TAM Sector" 20181112\_04\_009: 20:32:27.9 to 20:36:03.9 GPS



rds 2018\_Antarctica\_DC8: "Hamilton Line - TAM Sector" 20181112\_04\_009: 20:32:27.9 to 20:36:03.9 GPS




rds 2018\_Antarctica\_DC8: "Hamilton Line - TAM Sector" 20181112\_04\_010: 20:36:04.0 to 20:39:39.0 GPS






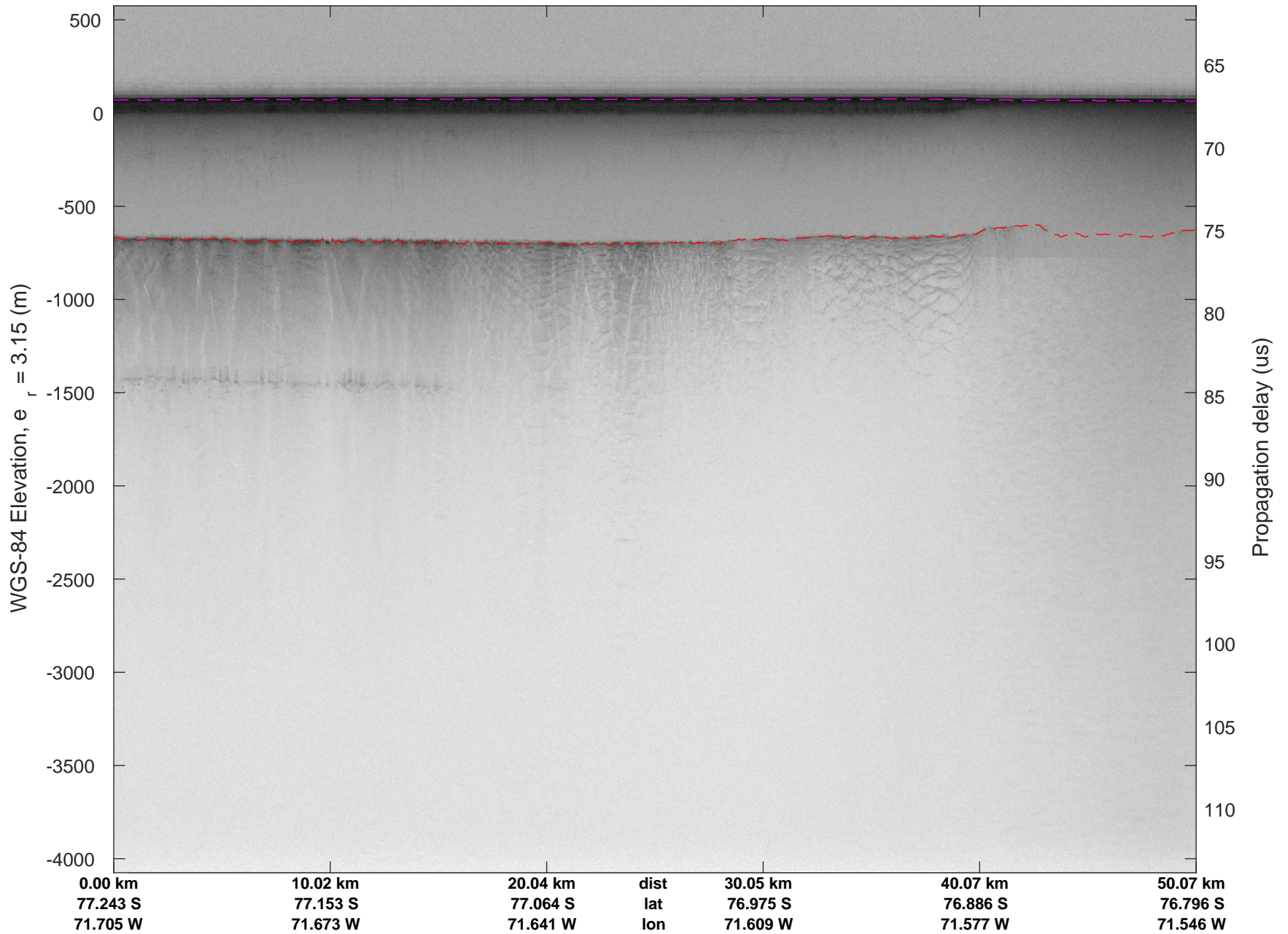
rds 2018\_Antarctica\_DC8: "Hamilton Line - TAM Sector" 20181112\_04\_010: 20:36:04.0 to 20:39:39.0 GPS



rds 2018\_Antarctica\_DC8: "Hamilton Line - TAM Sector" 20181112\_04\_011: 20:39:39.1 to 20:43:12.9 GPS




rds 2018\_Antarctica\_DC8: "Hamilton Line - TAM Sector" 20181112\_04\_011: 20:39:39.1 to 20:43:12.9 GPS







rds 2018\_Antarctica\_DC8: "Hamilton Line - TAM Sector" 20181112\_04\_012: 20:43:13.0 to 20:46:45.4 GPS



rds 2018\_Antarctica\_DC8: "Hamilton Line - TAM Sector" 20181112\_04\_012: 20:43:13.0 to 20:46:45.4 GPS




rds 2018\_Antarctica\_DC8: "Hamilton Line - TAM Sector" 20181112\_04\_013: 20:46:45.5 to 20:50:18.0 GPS

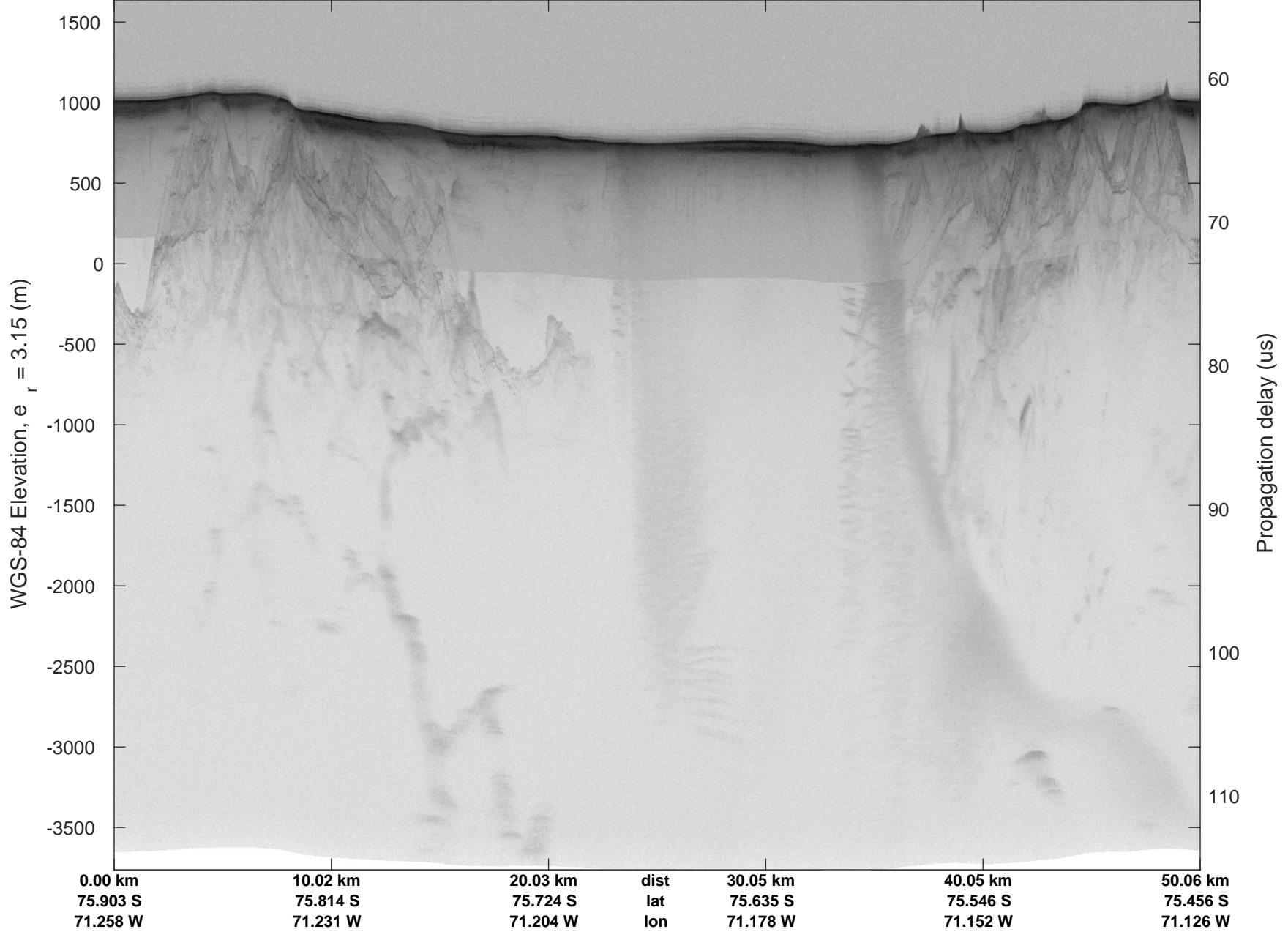




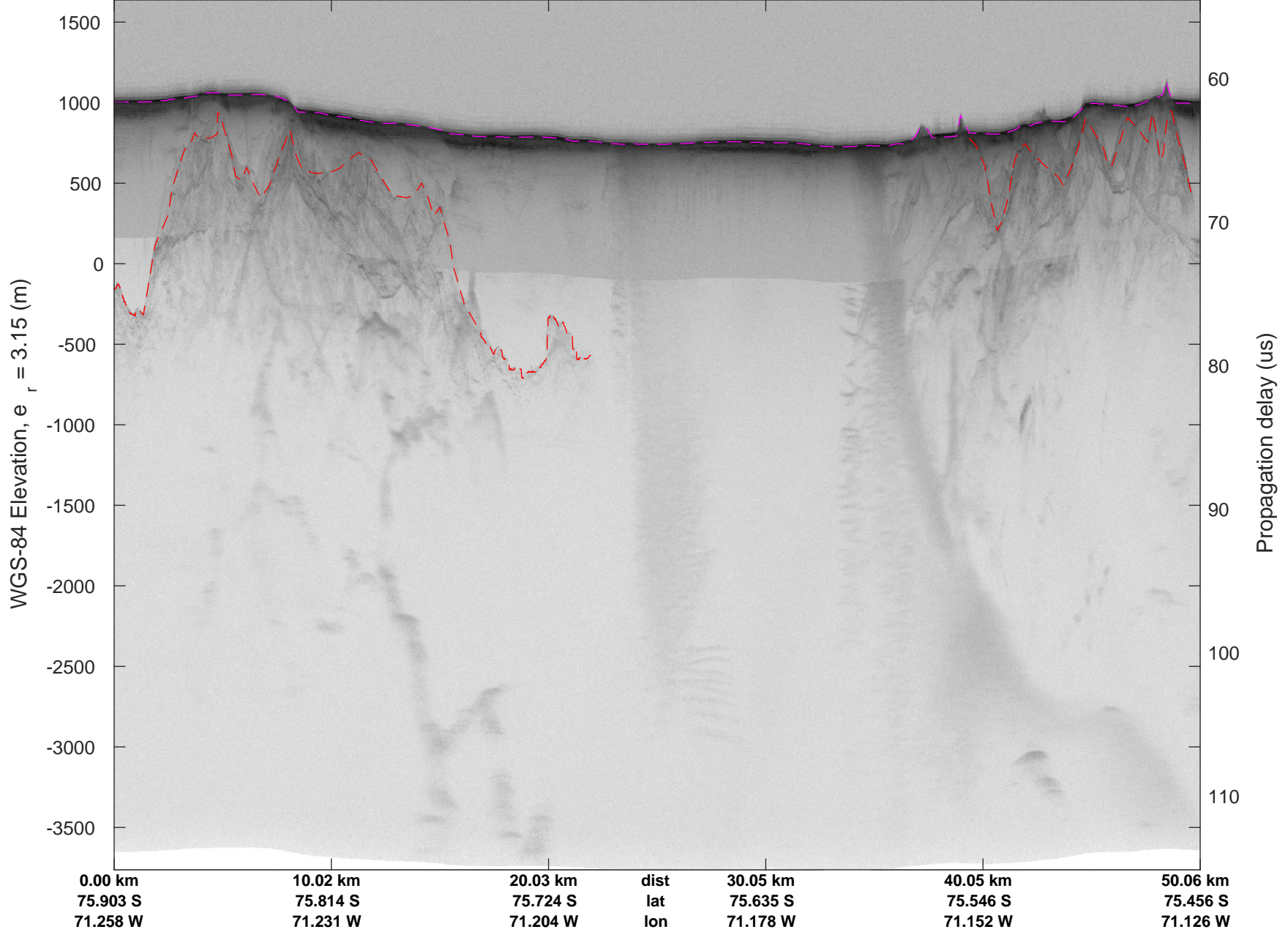
rds 2018\_Antarctica\_DC8: "Hamilton Line - TAM Sector" 20181112\_04\_013: 20:46:45.5 to 20:50:18.0 GPS



rds 2018\_Antarctica\_DC8: "Hamilton Line - TAM Sector" 20181112\_04\_014: 20:50:18.1 to 20:53:51.7 GPS




rds 2018\_Antarctica\_DC8: "Hamilton Line - TAM Sector" 20181112\_04\_014: 20:50:18.1 to 20:53:51.7 GPS







rds 2018\_Antarctica\_DC8: "Hamilton Line - TAM Sector" 20181112\_04\_015: 20:53:51.7 to 20:57:26.6 GPS



rds 2018\_Antarctica\_DC8: "Hamilton Line - TAM Sector" 20181112\_04\_015: 20:53:51.7 to 20:57:26.6 GPS

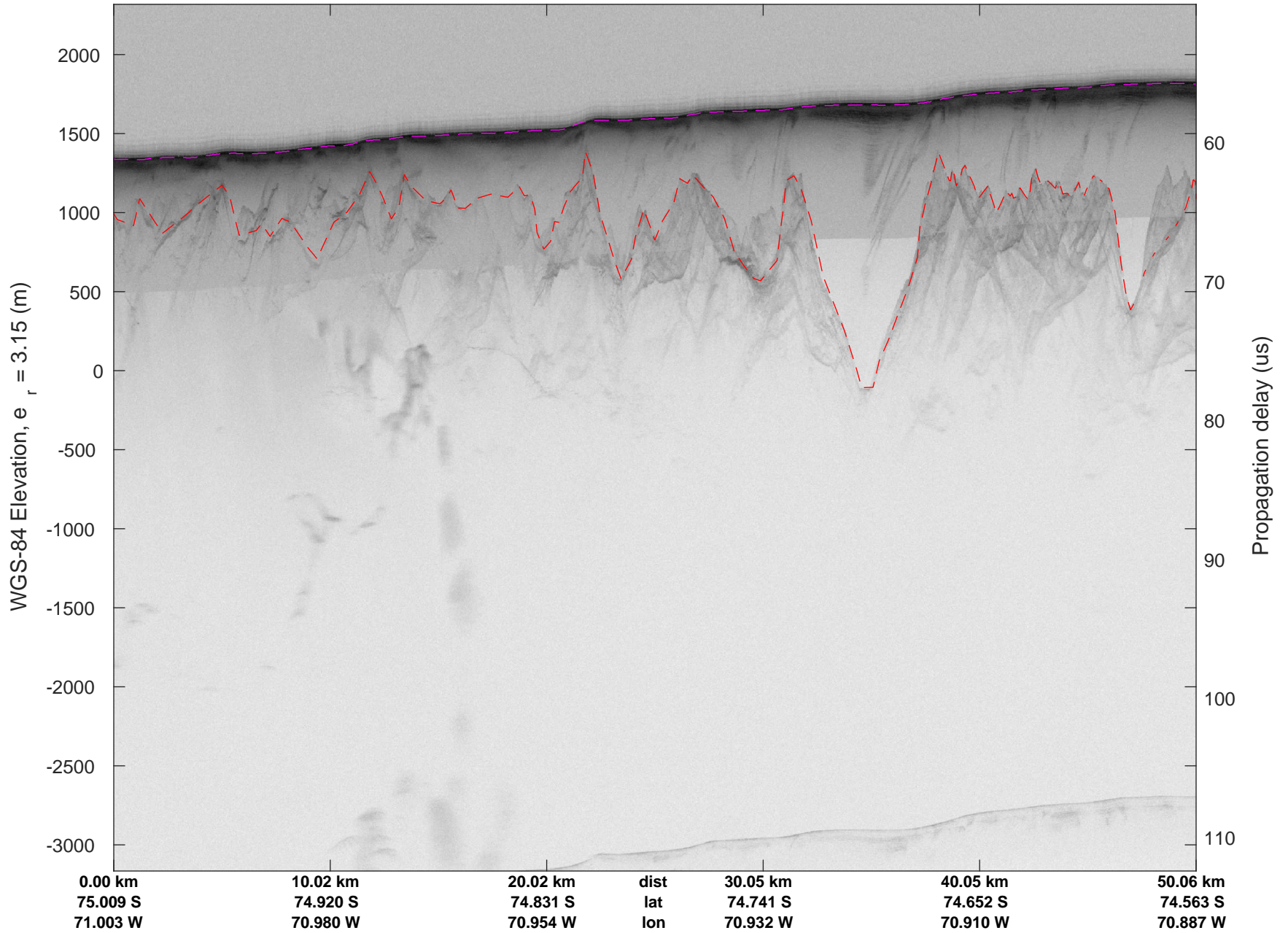


rds 2018\_Antarctica\_DC8: "Hamilton Line - TAM Sector" 20181112\_04\_016: 20:57:26.6 to 21:01:03.2 GPS






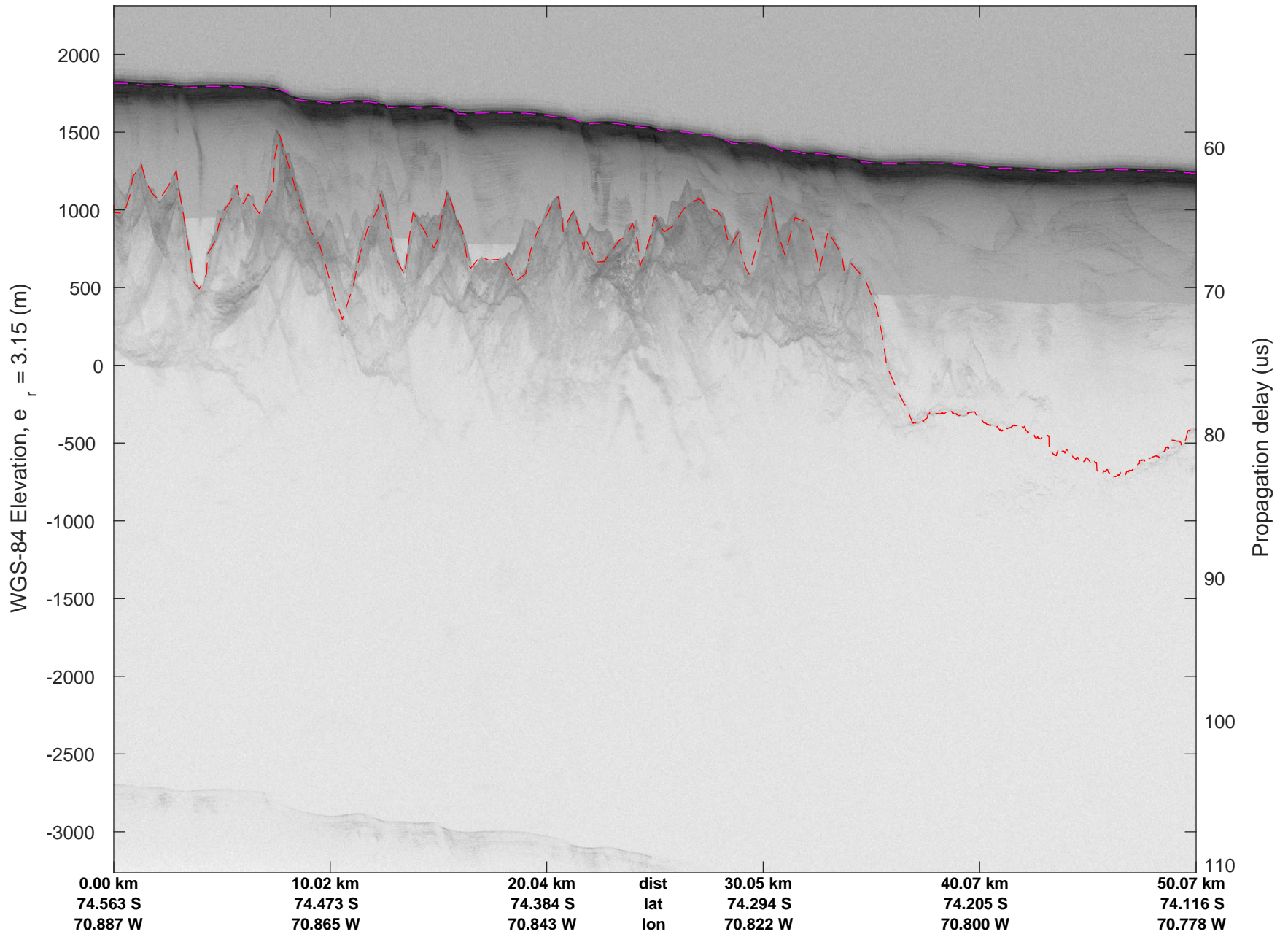
rds 2018\_Antarctica\_DC8: "Hamilton Line - TAM Sector" 20181112\_04\_016: 20:57:26.6 to 21:01:03.2 GPS



rds 2018\_Antarctica\_DC8: "Hamilton Line - TAM Sector" 20181112\_04\_017: 21:01:03.3 to 21:04:40.9 GPS




rds 2018\_Antarctica\_DC8: "Hamilton Line - TAM Sector" 20181112\_04\_017: 21:01:03.3 to 21:04:40.9 GPS







rds 2018\_Antarctica\_DC8: "Hamilton Line - TAM Sector" 20181112\_04\_018: 21:04:40.9 to 21:08:19.5 GPS



rds 2018\_Antarctica\_DC8: "Hamilton Line - TAM Sector" 20181112\_04\_018: 21:04:40.9 to 21:08:19.5 GPS




rds 2018\_Antarctica\_DC8: "Hamilton Line - TAM Sector" 20181112\_04\_019: 21:08:19.5 to 21:11:57.0 GPS







rds 2018\_Antarctica\_DC8: "Hamilton Line - TAM Sector" 20181112\_04\_019: 21:08:19.5 to 21:11:57.0 GPS



rds 2018\_Antarctica\_DC8: "Hamilton Line - TAM Sector" 20181112\_04\_020: 21:11:57.1 to 21:15:33.9 GPS




rds 2018\_Antarctica\_DC8: "Hamilton Line - TAM Sector" 20181112\_04\_020: 21:11:57.1 to 21:15:33.9 GPS







rds 2018\_Antarctica\_DC8: "Hamilton Line - TAM Sector" 20181112\_04\_021: 21:15:34.0 to 21:19:10.4 GPS



rds 2018\_Antarctica\_DC8: "Hamilton Line - TAM Sector" 20181112\_04\_021: 21:15:34.0 to 21:19:10.4 GPS




rds 2018\_Antarctica\_DC8: "Hamilton Line - TAM Sector" 20181112\_04\_022: 21:19:10.5 to 21:22:45.5 GPS







rds 2018\_Antarctica\_DC8: "Hamilton Line - TAM Sector" 20181112\_04\_022: 21:19:10.5 to 21:22:45.5 GPS



rds 2018\_Antarctica\_DC8: "Hamilton Line - TAM Sector" 20181112\_04\_023: 21:22:45.5 to 21:26:18.6 GPS




rds 2018\_Antarctica\_DC8: "Hamilton Line - TAM Sector" 20181112\_04\_023: 21:22:45.5 to 21:26:18.6 GPS







rds 2018\_Antarctica\_DC8: "Hamilton Line - TAM Sector" 20181112\_04\_024: 21:26:18.7 to 21:29:49.2 GPS



rds 2018\_Antarctica\_DC8: "Hamilton Line - TAM Sector" 20181112\_04\_024: 21:26:18.7 to 21:29:49.2 GPS




rds 2018\_Antarctica\_DC8: "Hamilton Line - TAM Sector" 20181112\_04\_025: 21:29:49.2 to 21:33:16.7 GPS






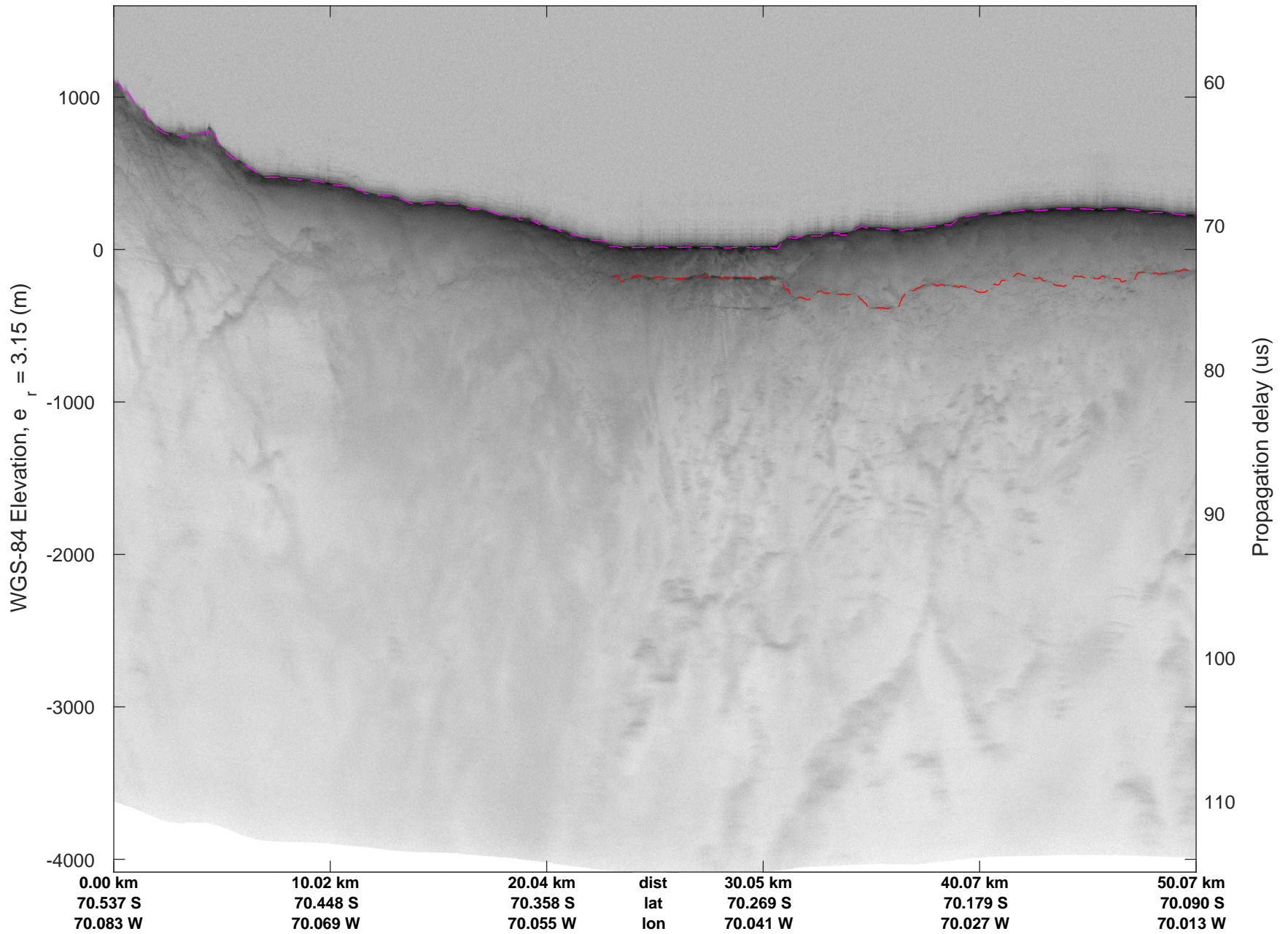
rds 2018\_Antarctica\_DC8: "Hamilton Line - TAM Sector" 20181112\_04\_025: 21:29:49.2 to 21:33:16.7 GPS



rds 2018\_Antarctica\_DC8: "Hamilton Line - TAM Sector" 20181112\_04\_026: 21:33:16.7 to 21:36:42.3 GPS




rds 2018\_Antarctica\_DC8: "Hamilton Line - TAM Sector" 20181112\_04\_026: 21:33:16.7 to 21:36:42.3 GPS







rds 2018\_Antarctica\_DC8: "Hamilton Line - TAM Sector" 20181112\_04\_027: 21:36:42.4 to 21:40:06.8 GPS



rds 2018\_Antarctica\_DC8: "Hamilton Line - TAM Sector" 20181112\_04\_027: 21:36:42.4 to 21:40:06.8 GPS




rds 2018\_Antarctica\_DC8: "Hamilton Line - TAM Sector" 20181112\_04\_028: 21:40:06.8 to 21:43:30.0 GPS






rds 2018\_Antarctica\_DC8: "Hamilton Line - TAM Sector" 20181112\_04\_028: 21:40:06.8 to 21:43:30.0 GPS



rds 2018\_Antarctica\_DC8: "Hamilton Line - TAM Sector" 20181112\_04\_029: 21:43:30.1 to 21:48:25.4 GPS



rds 2018\_Antarctica\_DC8: "Hamilton Line - TAM Sector" 20181112\_04\_029: 21:43:30.1 to 21:48:25.4 GPS

