




rds 2018_Antarctica_DC8: "Hamilton Line - TAM Sector" 20181112_01_001: 15:07:52.2 to 15:11:15.8 GPS




rds 2018_Antarctica_DC8: "Hamilton Line - TAM Sector" 20181112_01_001: 15:07:52.2 to 15:11:15.8 GPS




rds 2018_Antarctica_DC8: "Hamilton Line - TAM Sector" 20181112_01_002: 15:11:15.9 to 15:14:37.4 GPS




rds 2018_Antarctica_DC8: "Hamilton Line - TAM Sector" 20181112_01_002: 15:11:15.9 to 15:14:37.4 GPS




rds 2018_Antarctica_DC8: "Hamilton Line - TAM Sector" 20181112_01_003: 15:14:37.5 to 15:17:57.6 GPS




rds 2018_Antarctica_DC8: "Hamilton Line - TAM Sector" 20181112_01_003: 15:14:37.5 to 15:17:57.6 GPS




rds 2018_Antarctica_DC8: "Hamilton Line - TAM Sector" 20181112_01_004: 15:17:57.6 to 15:21:16.5 GPS




rds 2018_Antarctica_DC8: "Hamilton Line - TAM Sector" 20181112_01_004: 15:17:57.6 to 15:21:16.5 GPS




rds 2018_Antarctica_DC8: "Hamilton Line - TAM Sector" 20181112_01_005: 15:21:16.5 to 15:24:35.2 GPS




rds 2018_Antarctica_DC8: "Hamilton Line - TAM Sector" 20181112_01_005: 15:21:16.5 to 15:24:35.2 GPS




rds 2018_Antarctica_DC8: "Hamilton Line - TAM Sector" 20181112_01_006: 15:24:35.3 to 15:27:53.9 GPS




rds 2018_Antarctica_DC8: "Hamilton Line - TAM Sector" 20181112_01_006: 15:24:35.3 to 15:27:53.9 GPS




rds 2018_Antarctica_DC8: "Hamilton Line - TAM Sector" 20181112_01_007: 15:27:54.0 to 15:31:13.0 GPS




rds 2018_Antarctica_DC8: "Hamilton Line - TAM Sector" 20181112_01_007: 15:27:54.0 to 15:31:13.0 GPS




rds 2018_Antarctica_DC8: "Hamilton Line - TAM Sector" 20181112_01_008: 15:31:13.0 to 15:34:32.3 GPS




rds 2018_Antarctica_DC8: "Hamilton Line - TAM Sector" 20181112_01_008: 15:31:13.0 to 15:34:32.3 GPS




rds 2018_Antarctica_DC8: "Hamilton Line - TAM Sector" 20181112_01_009: 15:34:32.4 to 15:37:52.1 GPS




rds 2018_Antarctica_DC8: "Hamilton Line - TAM Sector" 20181112_01_009: 15:34:32.4 to 15:37:52.1 GPS




rds 2018_Antarctica_DC8: "Hamilton Line - TAM Sector" 20181112_01_010: 15:37:52.2 to 15:41:12.2 GPS



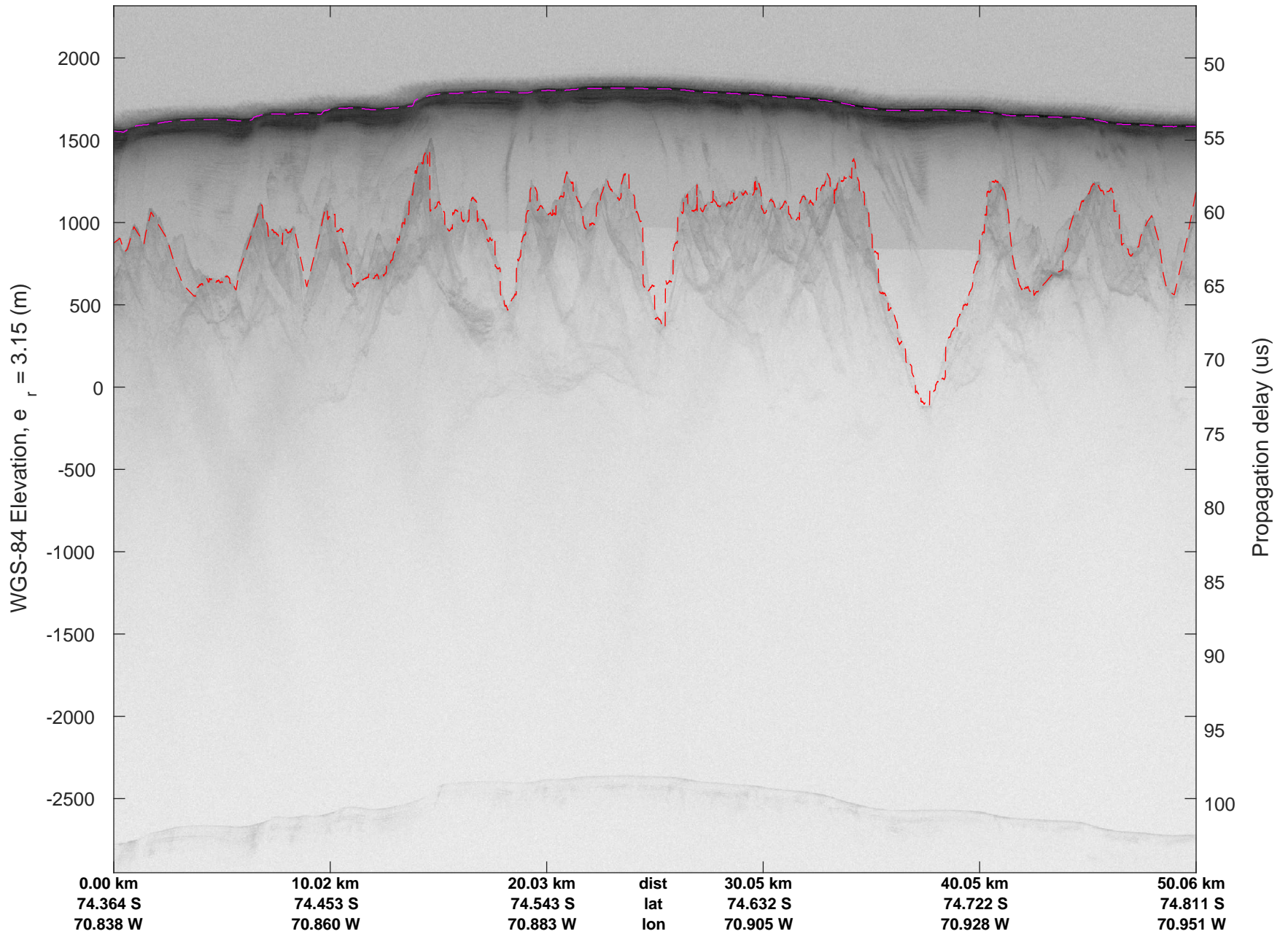
rds 2018_Antarctica_DC8: "Hamilton Line - TAM Sector" 20181112_01_010: 15:37:52.2 to 15:41:12.2 GPS




rds 2018_Antarctica_DC8: "Hamilton Line - TAM Sector" 20181112_01_011: 15:41:12.3 to 15:44:35.4 GPS




rds 2018_Antarctica_DC8: "Hamilton Line - TAM Sector" 20181112_01_011: 15:41:12.3 to 15:44:35.4 GPS




rds 2018_Antarctica_DC8: "Hamilton Line - TAM Sector" 20181112_01_012: 15:44:35.4 to 15:47:59.8 GPS




rds 2018_Antarctica_DC8: "Hamilton Line - TAM Sector" 20181112_01_012: 15:44:35.4 to 15:47:59.8 GPS




rds 2018_Antarctica_DC8: "Hamilton Line - TAM Sector" 20181112_01_013: 15:47:59.9 to 15:51:25.7 GPS



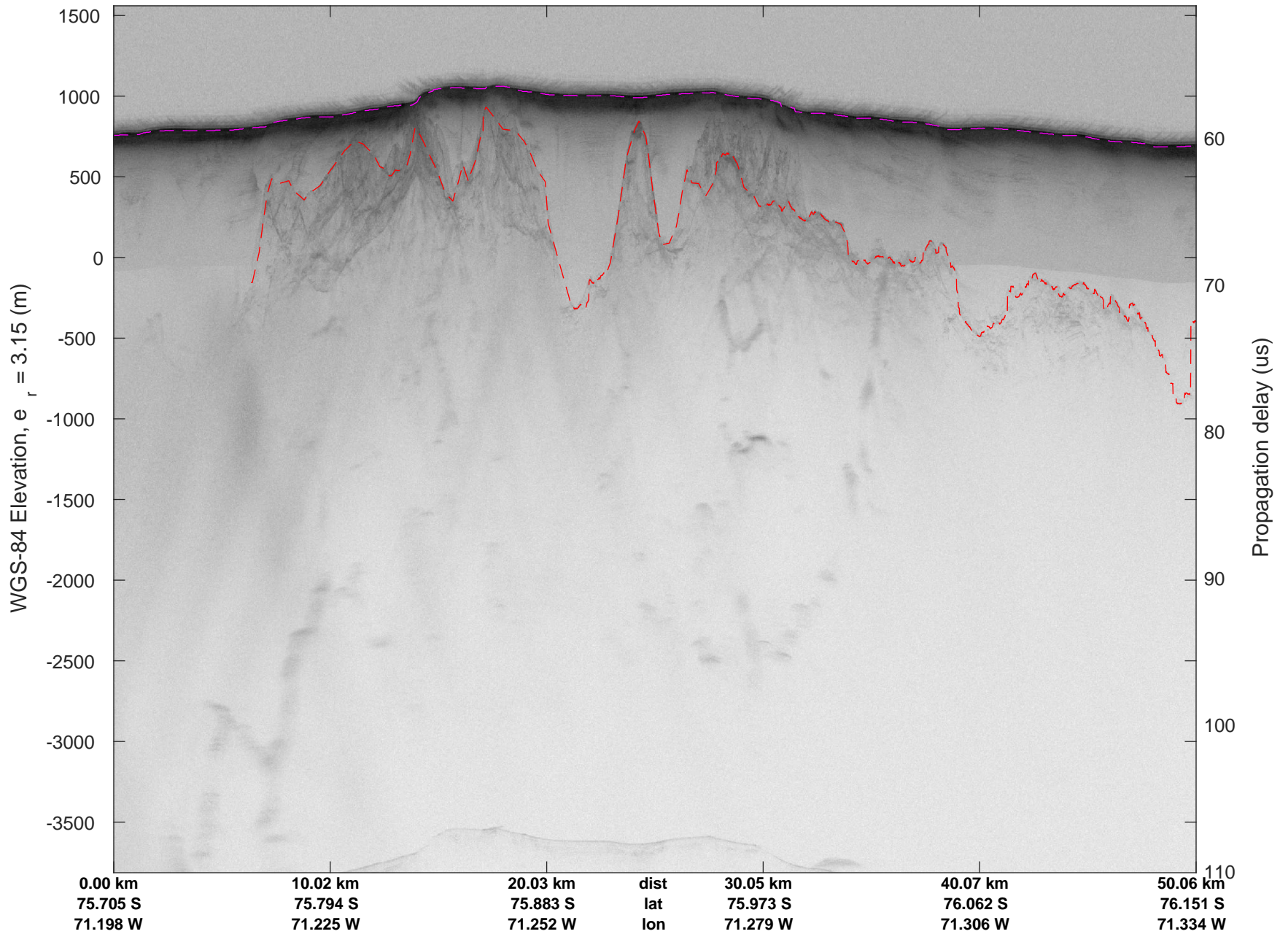
rds 2018_Antarctica_DC8: "Hamilton Line - TAM Sector" 20181112_01_013: 15:47:59.9 to 15:51:25.7 GPS




rds 2018_Antarctica_DC8: "Hamilton Line - TAM Sector" 20181112_01_014: 15:51:25.8 to 15:54:51.9 GPS



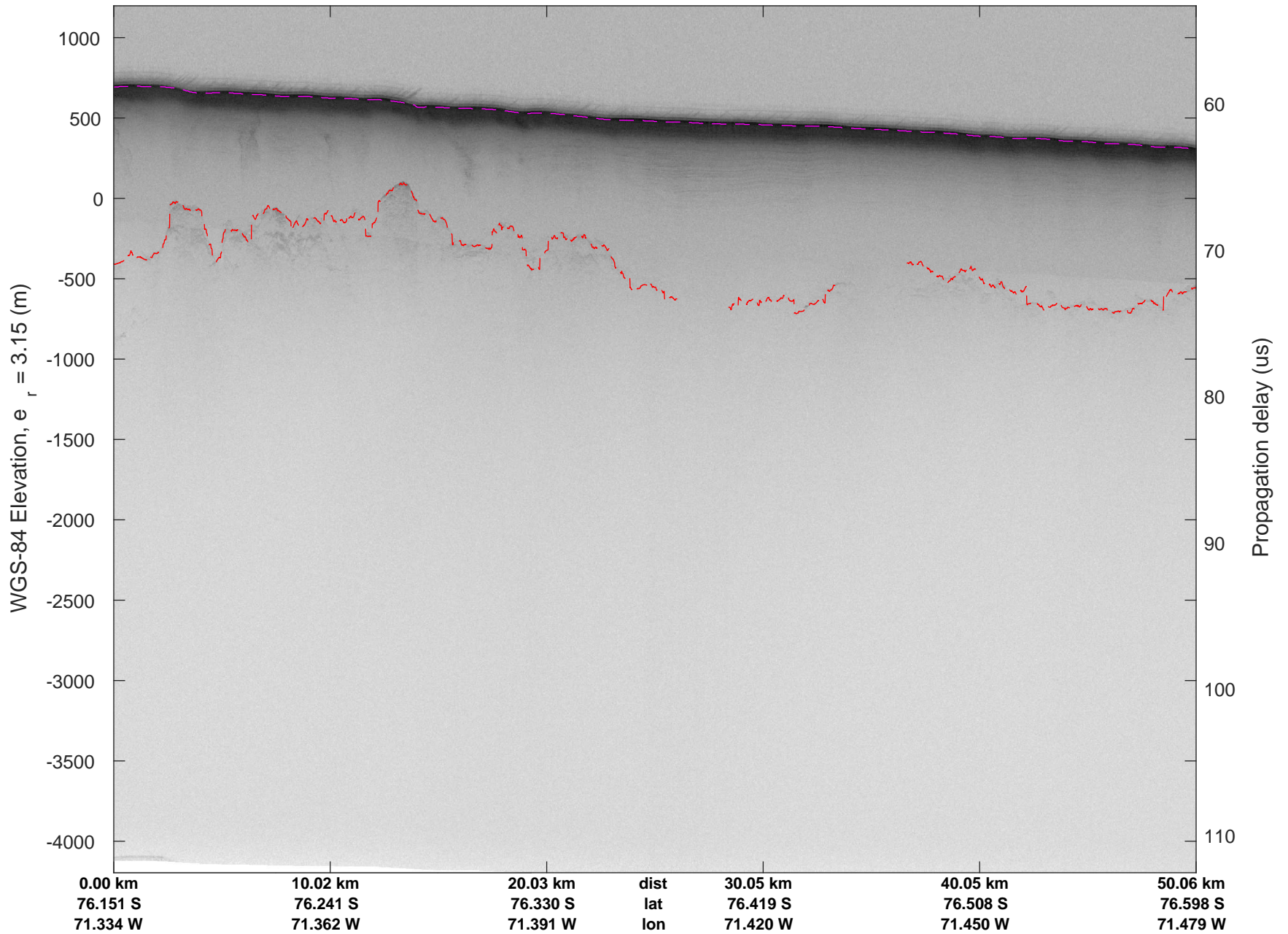
rds 2018_Antarctica_DC8: "Hamilton Line - TAM Sector" 20181112_01_014: 15:51:25.8 to 15:54:51.9 GPS




rds 2018_Antarctica_DC8: "Hamilton Line - TAM Sector" 20181112_01_015: 15:54:52.0 to 15:58:18.8 GPS




rds 2018_Antarctica_DC8: "Hamilton Line - TAM Sector" 20181112_01_015: 15:54:52.0 to 15:58:18.8 GPS




rds 2018_Antarctica_DC8: "Hamilton Line - TAM Sector" 20181112_01_016: 15:58:18.9 to 16:01:46.7 GPS




rds 2018_Antarctica_DC8: "Hamilton Line - TAM Sector" 20181112_01_016: 15:58:18.9 to 16:01:46.7 GPS




rds 2018_Antarctica_DC8: "Hamilton Line - TAM Sector" 20181112_01_017: 16:01:46.8 to 16:05:13.3 GPS




rds 2018_Antarctica_DC8: "Hamilton Line - TAM Sector" 20181112_01_017: 16:01:46.8 to 16:05:13.3 GPS




rds 2018_Antarctica_DC8: "Hamilton Line - TAM Sector" 20181112_01_018: 16:05:13.4 to 16:08:39.4 GPS




rds 2018_Antarctica_DC8: "Hamilton Line - TAM Sector" 20181112_01_018: 16:05:13.4 to 16:08:39.4 GPS




rds 2018_Antarctica_DC8: "Hamilton Line - TAM Sector" 20181112_01_019: 16:08:39.4 to 16:12:05.2 GPS




rds 2018_Antarctica_DC8: "Hamilton Line - TAM Sector" 20181112_01_019: 16:08:39.4 to 16:12:05.2 GPS




rds 2018_Antarctica_DC8: "Hamilton Line - TAM Sector" 20181112_01_020: 16:12:05.3 to 16:15:31.0 GPS




rds 2018_Antarctica_DC8: "Hamilton Line - TAM Sector" 20181112_01_020: 16:12:05.3 to 16:15:31.0 GPS




rds 2018_Antarctica_DC8: "Hamilton Line - TAM Sector" 20181112_01_021: 16:15:31.1 to 16:18:57.5 GPS




rds 2018_Antarctica_DC8: "Hamilton Line - TAM Sector" 20181112_01_021: 16:15:31.1 to 16:18:57.5 GPS




rds 2018_Antarctica_DC8: "Hamilton Line - TAM Sector" 20181112_01_022: 16:18:57.6 to 16:22:24.0 GPS




rds 2018_Antarctica_DC8: "Hamilton Line - TAM Sector" 20181112_01_022: 16:18:57.6 to 16:22:24.0 GPS




rds 2018_Antarctica_DC8: "Hamilton Line - TAM Sector" 20181112_01_023: 16:22:24.1 to 16:25:49.6 GPS




rds 2018_Antarctica_DC8: "Hamilton Line - TAM Sector" 20181112_01_023: 16:22:24.1 to 16:25:49.6 GPS




rds 2018_Antarctica_DC8: "Hamilton Line - TAM Sector" 20181112_01_024: 16:25:49.7 to 16:29:15.2 GPS




rds 2018_Antarctica_DC8: "Hamilton Line - TAM Sector" 20181112_01_024: 16:25:49.7 to 16:29:15.2 GPS




rds 2018_Antarctica_DC8: "Hamilton Line - TAM Sector" 20181112_01_025: 16:29:15.3 to 16:32:40.4 GPS




rds 2018_Antarctica_DC8: "Hamilton Line - TAM Sector" 20181112_01_025: 16:29:15.3 to 16:32:40.4 GPS




rds 2018_Antarctica_DC8: "Hamilton Line - TAM Sector" 20181112_01_026: 16:32:40.5 to 16:36:05.1 GPS




rds 2018_Antarctica_DC8: "Hamilton Line - TAM Sector" 20181112_01_026: 16:32:40.5 to 16:36:05.1 GPS




rds 2018_Antarctica_DC8: "Hamilton Line - TAM Sector" 20181112_01_027: 16:36:05.2 to 16:39:29.1 GPS




rds 2018_Antarctica_DC8: "Hamilton Line - TAM Sector" 20181112_01_027: 16:36:05.2 to 16:39:29.1 GPS




rds 2018_Antarctica_DC8: "Hamilton Line - TAM Sector" 20181112_01_028: 16:39:29.2 to 16:42:52.9 GPS




rds 2018_Antarctica_DC8: "Hamilton Line - TAM Sector" 20181112_01_028: 16:39:29.2 to 16:42:52.9 GPS




rds 2018_Antarctica_DC8: "Hamilton Line - TAM Sector" 20181112_01_029: 16:42:53.0 to 16:46:15.8 GPS




rds 2018_Antarctica_DC8: "Hamilton Line - TAM Sector" 20181112_01_029: 16:42:53.0 to 16:46:15.8 GPS




rds 2018_Antarctica_DC8: "Hamilton Line - TAM Sector" 20181112_01_030: 16:46:15.9 to 16:49:38.3 GPS




rds 2018_Antarctica_DC8: "Hamilton Line - TAM Sector" 20181112_01_030: 16:46:15.9 to 16:49:38.3 GPS




rds 2018_Antarctica_DC8: "Hamilton Line - TAM Sector" 20181112_01_031: 16:49:38.3 to 16:53:00.9 GPS




rds 2018_Antarctica_DC8: "Hamilton Line - TAM Sector" 20181112_01_031: 16:49:38.3 to 16:53:00.9 GPS




rds 2018_Antarctica_DC8: "Hamilton Line - TAM Sector" 20181112_01_032: 16:53:01.0 to 16:56:22.6 GPS



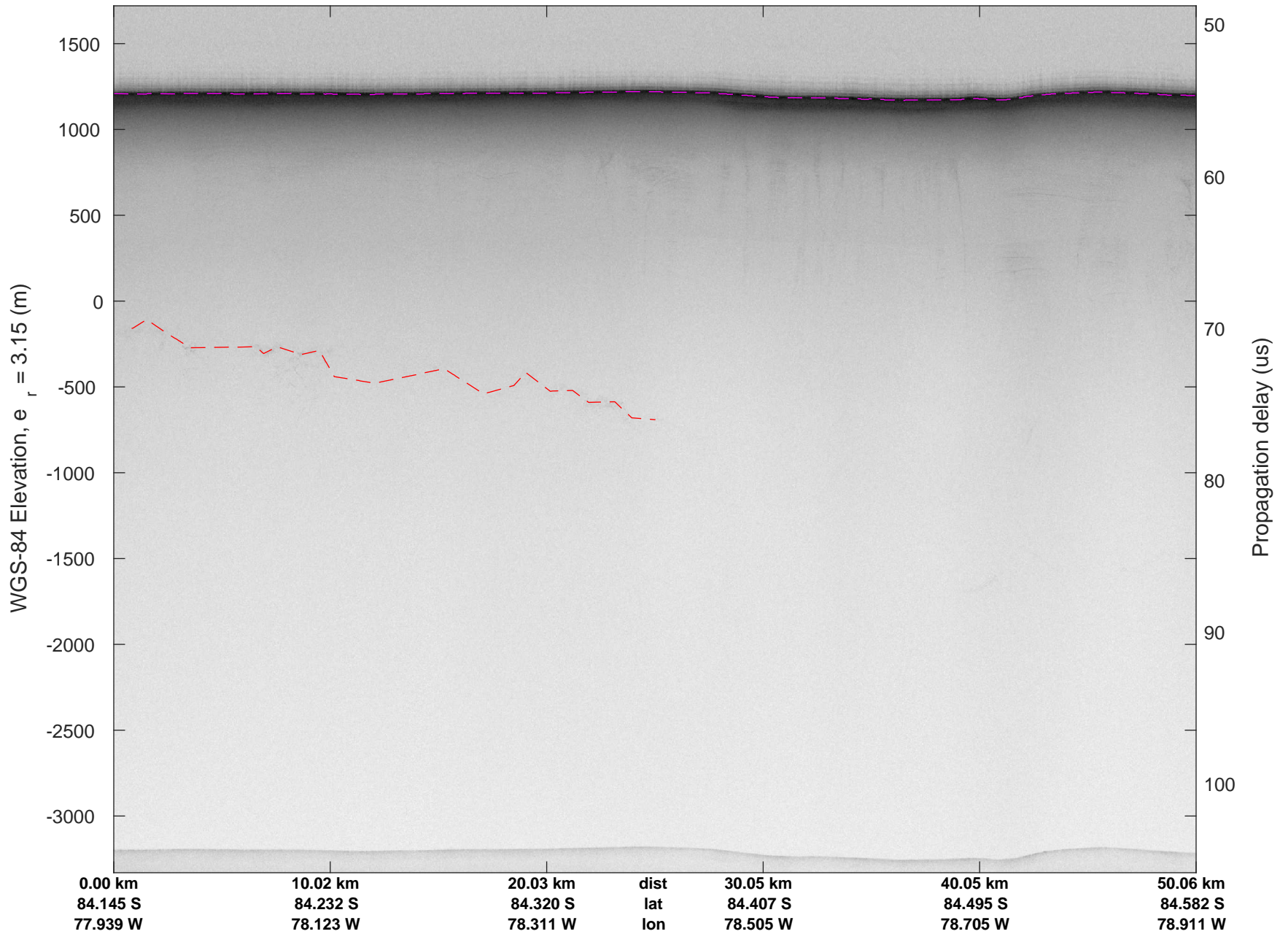
rds 2018_Antarctica_DC8: "Hamilton Line - TAM Sector" 20181112_01_032: 16:53:01.0 to 16:56:22.6 GPS




rds 2018_Antarctica_DC8: "Hamilton Line - TAM Sector" 20181112_01_033: 16:56:22.7 to 16:59:44.1 GPS




rds 2018_Antarctica_DC8: "Hamilton Line - TAM Sector" 20181112_01_033: 16:56:22.7 to 16:59:44.1 GPS



rds 2018_Antarctica_DC8: "Hamilton Line - TAM Sector" 20181112_01_034: 16:59:44.1 to 17:03:05.3 GPS




rds 2018_Antarctica_DC8: "Hamilton Line - TAM Sector" 20181112_01_034: 16:59:44.1 to 17:03:05.3 GPS




rds 2018_Antarctica_DC8: "Hamilton Line - TAM Sector" 20181112_01_035: 17:03:05.4 to 17:06:25.5 GPS




rds 2018_Antarctica_DC8: "Hamilton Line - TAM Sector" 20181112_01_035: 17:03:05.4 to 17:06:25.5 GPS




rds 2018_Antarctica_DC8: "Hamilton Line - TAM Sector" 20181112_01_036: 17:06:25.5 to 17:09:46.2 GPS




rds 2018_Antarctica_DC8: "Hamilton Line - TAM Sector" 20181112_01_036: 17:06:25.5 to 17:09:46.2 GPS




rds 2018_Antarctica_DC8: "Hamilton Line - TAM Sector" 20181112_01_037: 17:09:46.3 to 17:13:07.7 GPS




rds 2018_Antarctica_DC8: "Hamilton Line - TAM Sector" 20181112_01_037: 17:09:46.3 to 17:13:07.7 GPS




rds 2018_Antarctica_DC8: "Hamilton Line - TAM Sector" 20181112_01_038: 17:13:07.8 to 17:16:29.7 GPS



rds 2018_Antarctica_DC8: "Hamilton Line - TAM Sector" 20181112_01_038: 17:13:07.8 to 17:16:29.7 GPS



rds 2018_Antarctica_DC8: "Hamilton Line - TAM Sector" 20181112_01_039: 17:16:29.8 to 17:19:21.6 GPS



rds 2018_Antarctica_DC8: "Hamilton Line - TAM Sector" 20181112_01_039: 17:16:29.8 to 17:19:21.6 GPS

