




rds 2018_Antarctica_DC8: "Thwaites-Getz 3 Beam IS-2" 20181111_01_001: 16:38:00.1 to 16:41:55.3 GPS




rds 2018_Antarctica_DC8: "Thwaites-Getz 3 Beam IS-2" 20181111_01_001: 16:38:00.1 to 16:41:55.3 GPS




rds 2018_Antarctica_DC8: "Thwaites-Getz 3 Beam IS-2" 20181111_01_002: 16:41:55.4 to 16:46:34.0 GPS




rds 2018_Antarctica_DC8: "Thwaites-Getz 3 Beam IS-2" 20181111_01_002: 16:41:55.4 to 16:46:34.0 GPS




rds 2018_Antarctica_DC8: "Thwaites-Getz 3 Beam IS-2" 20181111_01_003: 16:46:34.1 to 16:52:00.3 GPS




rds 2018_Antarctica_DC8: "Thwaites-Getz 3 Beam IS-2" 20181111_01_003: 16:46:34.1 to 16:52:00.3 GPS




rds 2018_Antarctica_DC8: "Thwaites-Getz 3 Beam IS-2" 20181111_01_004: 16:52:00.4 to 16:57:38.2 GPS




rds 2018_Antarctica_DC8: "Thwaites-Getz 3 Beam IS-2" 20181111_01_004: 16:52:00.4 to 16:57:38.2 GPS




rds 2018_Antarctica_DC8: "Thwaites-Getz 3 Beam IS-2" 20181111_01_005: 16:57:38.3 to 17:03:37.2 GPS




rds 2018_Antarctica_DC8: "Thwaites-Getz 3 Beam IS-2" 20181111_01_005: 16:57:38.3 to 17:03:37.2 GPS




rds 2018_Antarctica_DC8: "Thwaites-Getz 3 Beam IS-2" 20181111_01_006: 17:03:37.3 to 17:09:41.7 GPS



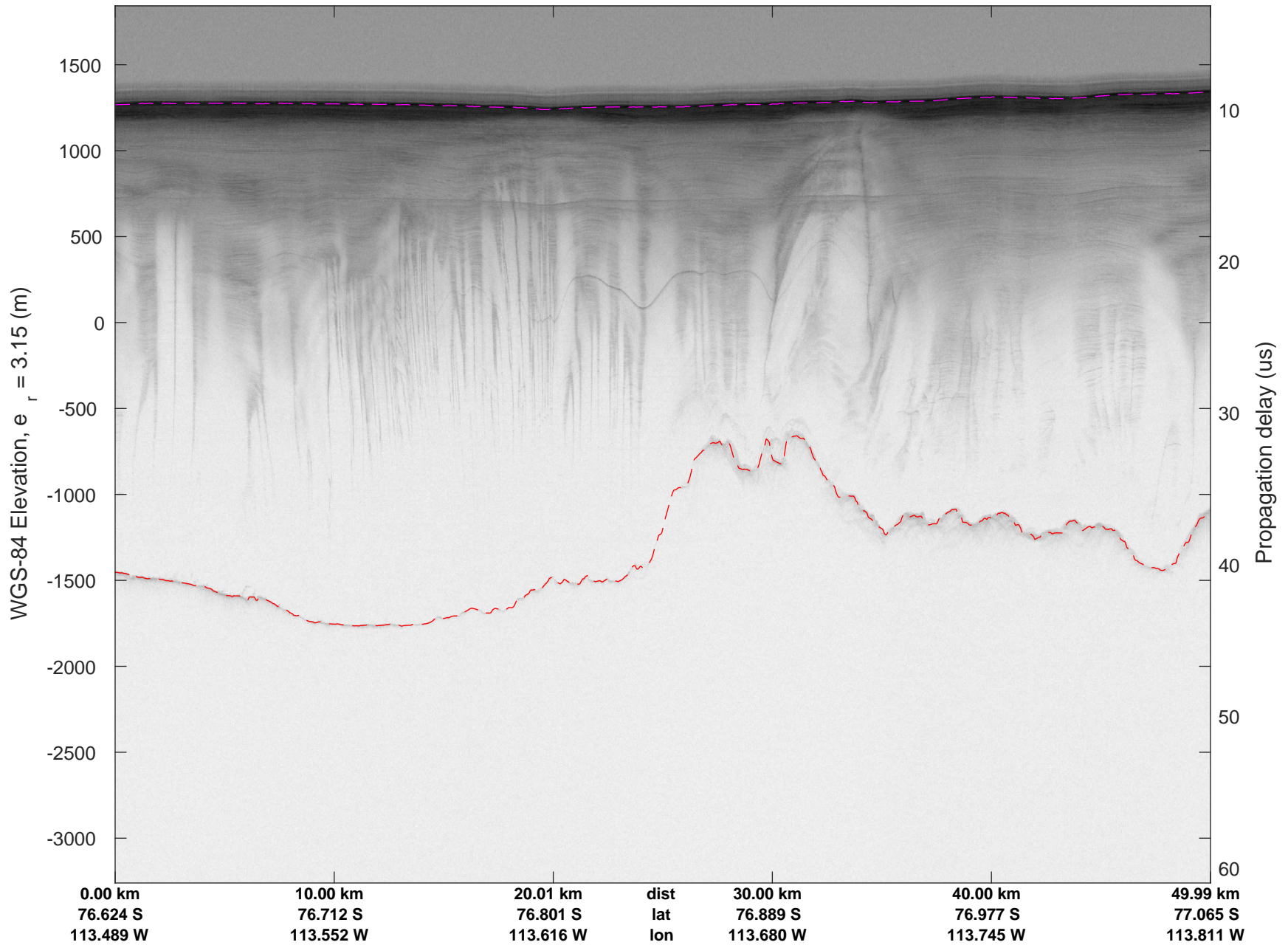
rds 2018_Antarctica_DC8: "Thwaites-Getz 3 Beam IS-2" 20181111_01_006: 17:03:37.3 to 17:09:41.7 GPS




rds 2018_Antarctica_DC8: "Thwaites-Getz 3 Beam IS-2" 20181111_01_007: 17:09:41.8 to 17:15:58.7 GPS



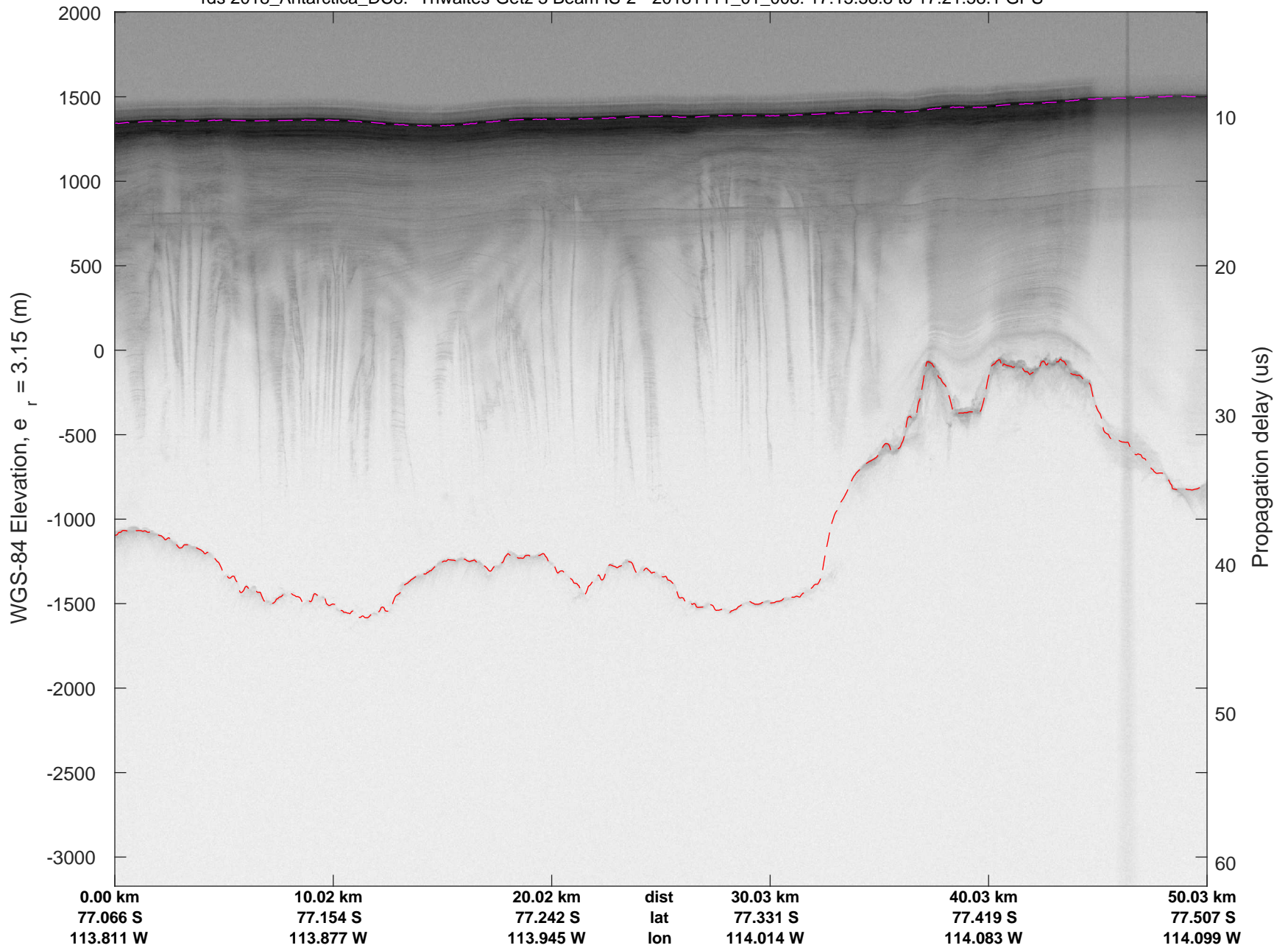
rds 2018_Antarctica_DC8: "Thwaites-Getz 3 Beam IS-2" 20181111_01_007: 17:09:41.8 to 17:15:58.7 GPS




rds 2018_Antarctica_DC8: "Thwaites-Getz 3 Beam IS-2" 20181111_01_008: 17:15:58.8 to 17:21:58.1 GPS




rds 2018_Antarctica_DC8: "Thwaites-Getz 3 Beam IS-2" 20181111_01_008: 17:15:58.8 to 17:21:58.1 GPS




rds 2018_Antarctica_DC8: "Thwaites-Getz 3 Beam IS-2" 20181111_01_009: 17:21:58.2 to 17:27:53.2 GPS



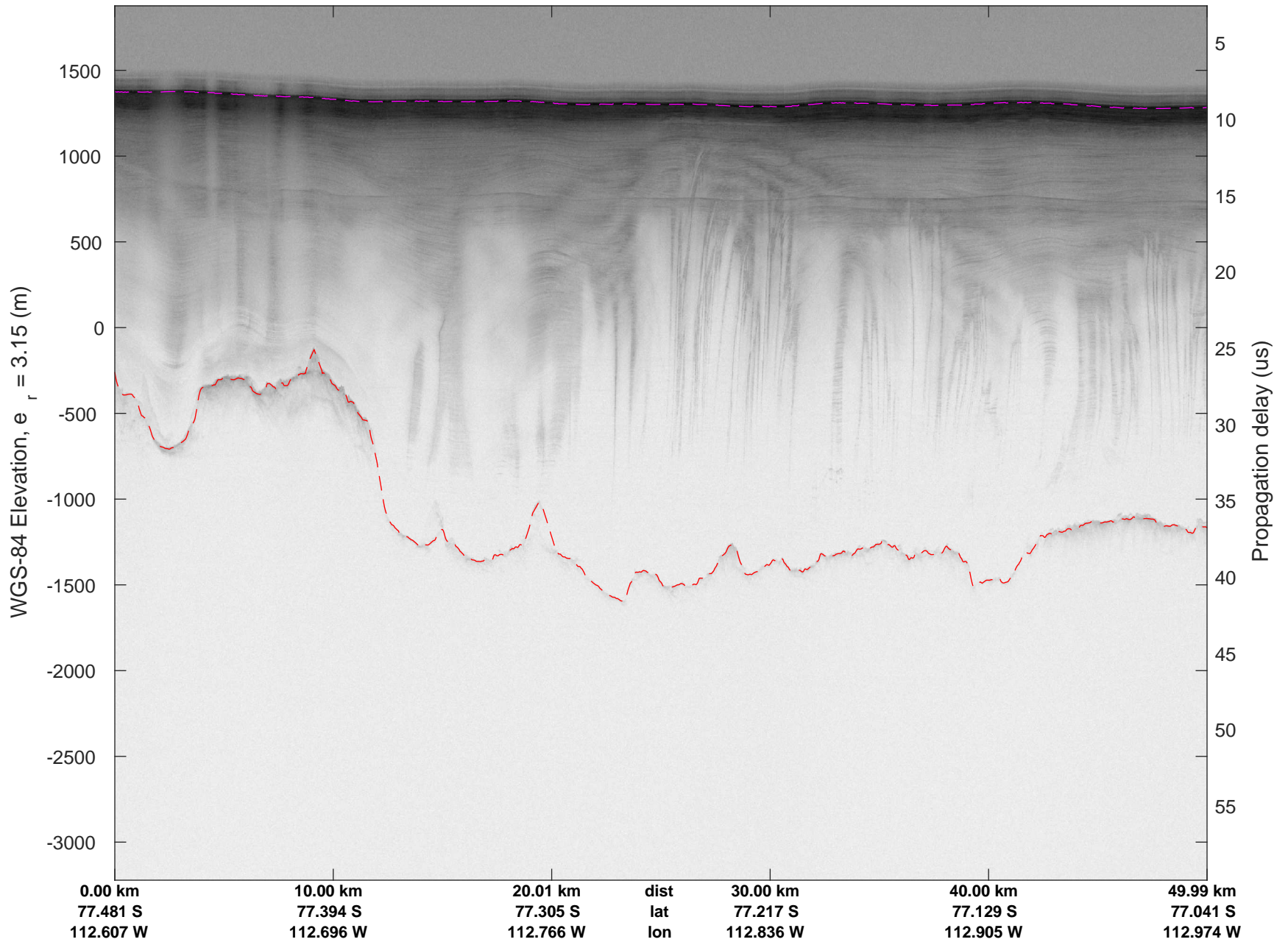
rds 2018_Antarctica_DC8: "Thwaites-Getz 3 Beam IS-2" 20181111_01_009: 17:21:58.2 to 17:27:53.2 GPS




rds 2018_Antarctica_DC8: "Thwaites-Getz 3 Beam IS-2" 20181111_01_010: 17:27:53.3 to 17:34:02.2 GPS



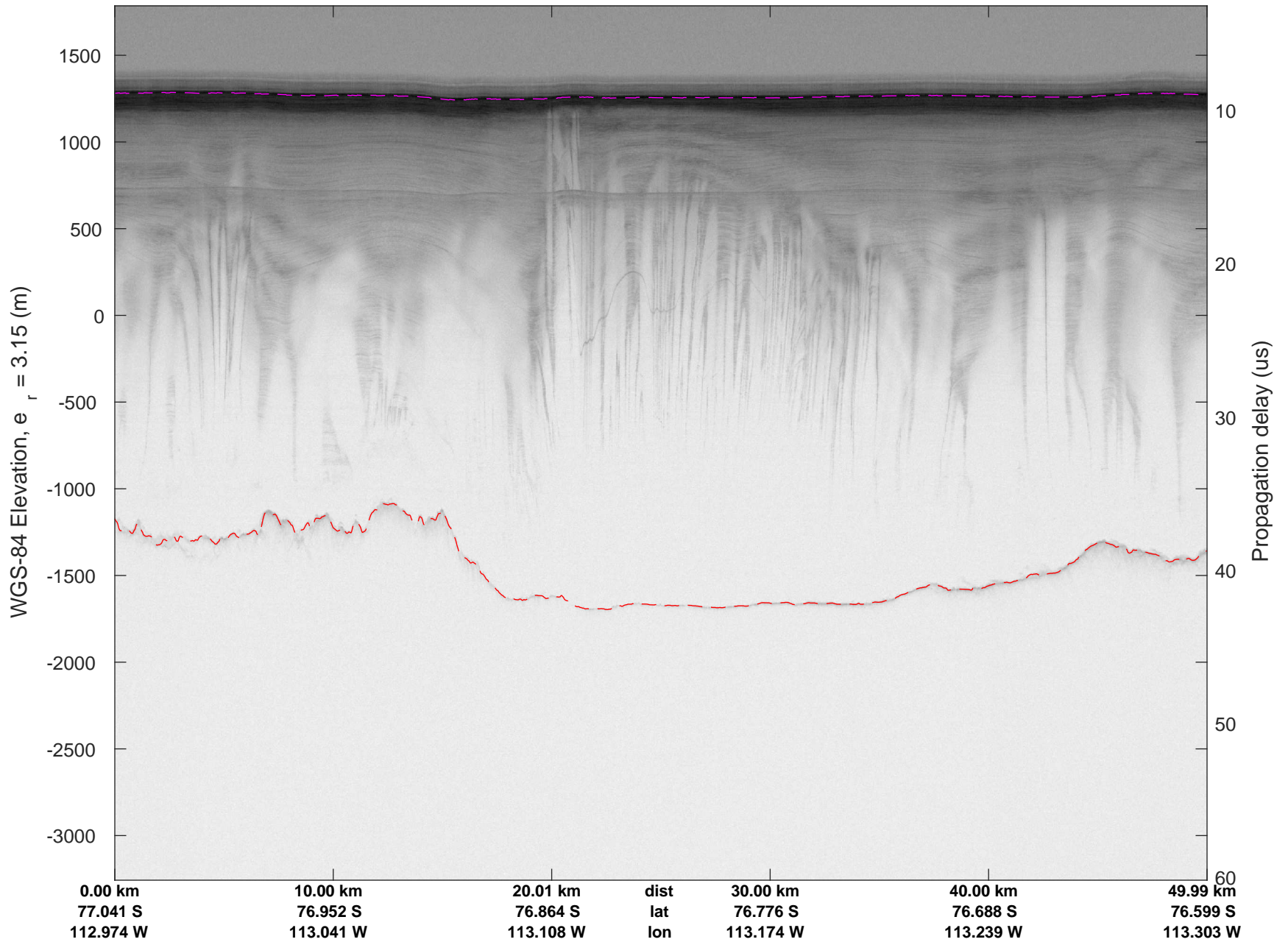
rds 2018_Antarctica_DC8: "Thwaites-Getz 3 Beam IS-2" 20181111_01_010: 17:27:53.3 to 17:34:02.2 GPS




rds 2018_Antarctica_DC8: "Thwaites-Getz 3 Beam IS-2" 20181111_01_011: 17:34:02.5 to 17:40:04.1 GPS




rds 2018_Antarctica_DC8: "Thwaites-Getz 3 Beam IS-2" 20181111_01_011: 17:34:02.5 to 17:40:04.1 GPS




rds 2018_Antarctica_DC8: "Thwaites-Getz 3 Beam IS-2" 20181111_01_012: 17:40:04.2 to 17:45:59.2 GPS




rds 2018_Antarctica_DC8: "Thwaites-Getz 3 Beam IS-2" 20181111_01_012: 17:40:04.2 to 17:45:59.2 GPS




rds 2018_Antarctica_DC8: "Thwaites-Getz 3 Beam IS-2" 20181111_01_013: 17:45:59.3 to 17:52:10.5 GPS




rds 2018_Antarctica_DC8: "Thwaites-Getz 3 Beam IS-2" 20181111_01_013: 17:45:59.3 to 17:52:10.5 GPS




rds 2018_Antarctica_DC8: "Thwaites-Getz 3 Beam IS-2" 20181111_01_014: 17:52:10.7 to 17:58:28.3 GPS




rds 2018_Antarctica_DC8: "Thwaites-Getz 3 Beam IS-2" 20181111_01_014: 17:52:10.7 to 17:58:28.3 GPS




rds 2018_Antarctica_DC8: "Thwaites-Getz 3 Beam IS-2" 20181111_01_015: 17:58:28.4 to 18:05:11.1 GPS




rds 2018_Antarctica_DC8: "Thwaites-Getz 3 Beam IS-2" 20181111_01_015: 17:58:28.4 to 18:05:11.1 GPS




rds 2018_Antarctica_DC8: "Thwaites-Getz 3 Beam IS-2" 20181111_01_016: 18:05:11.2 to 18:11:20.7 GPS




rds 2018_Antarctica_DC8: "Thwaites-Getz 3 Beam IS-2" 20181111_01_016: 18:05:11.2 to 18:11:20.7 GPS




rds 2018_Antarctica_DC8: "Thwaites-Getz 3 Beam IS-2" 20181111_01_017: 18:11:20.8 to 18:17:30.0 GPS




rds 2018_Antarctica_DC8: "Thwaites-Getz 3 Beam IS-2" 20181111_01_017: 18:11:20.8 to 18:17:30.0 GPS




rds 2018_Antarctica_DC8: "Thwaites-Getz 3 Beam IS-2" 20181111_01_018: 18:17:30.1 to 18:23:30.7 GPS



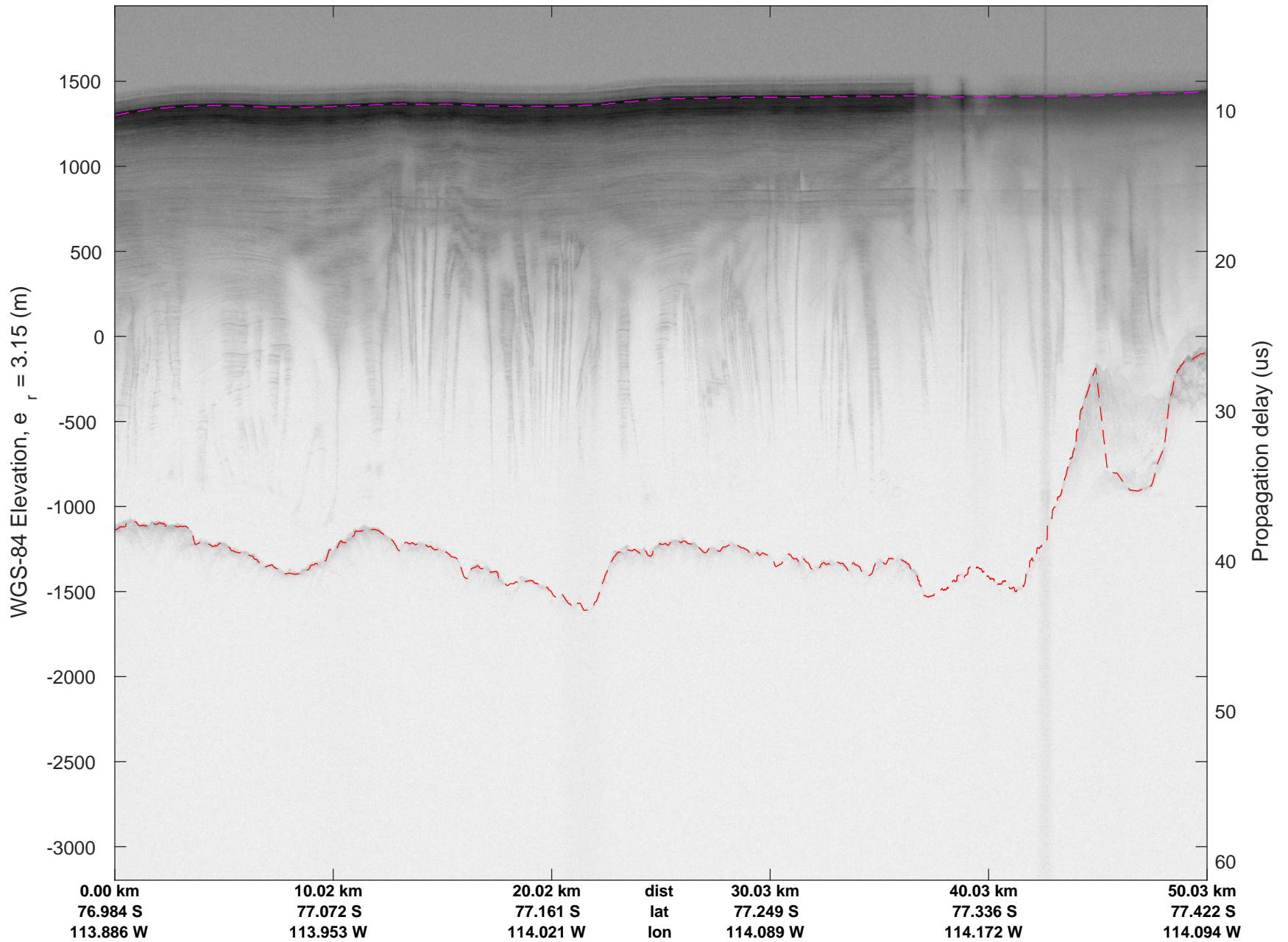
rds 2018_Antarctica_DC8: "Thwaites-Getz 3 Beam IS-2" 20181111_01_018: 18:17:30.1 to 18:23:30.7 GPS




rds 2018_Antarctica_DC8: "Thwaites-Getz 3 Beam IS-2" 20181111_01_019: 18:23:30.8 to 18:29:47.6 GPS



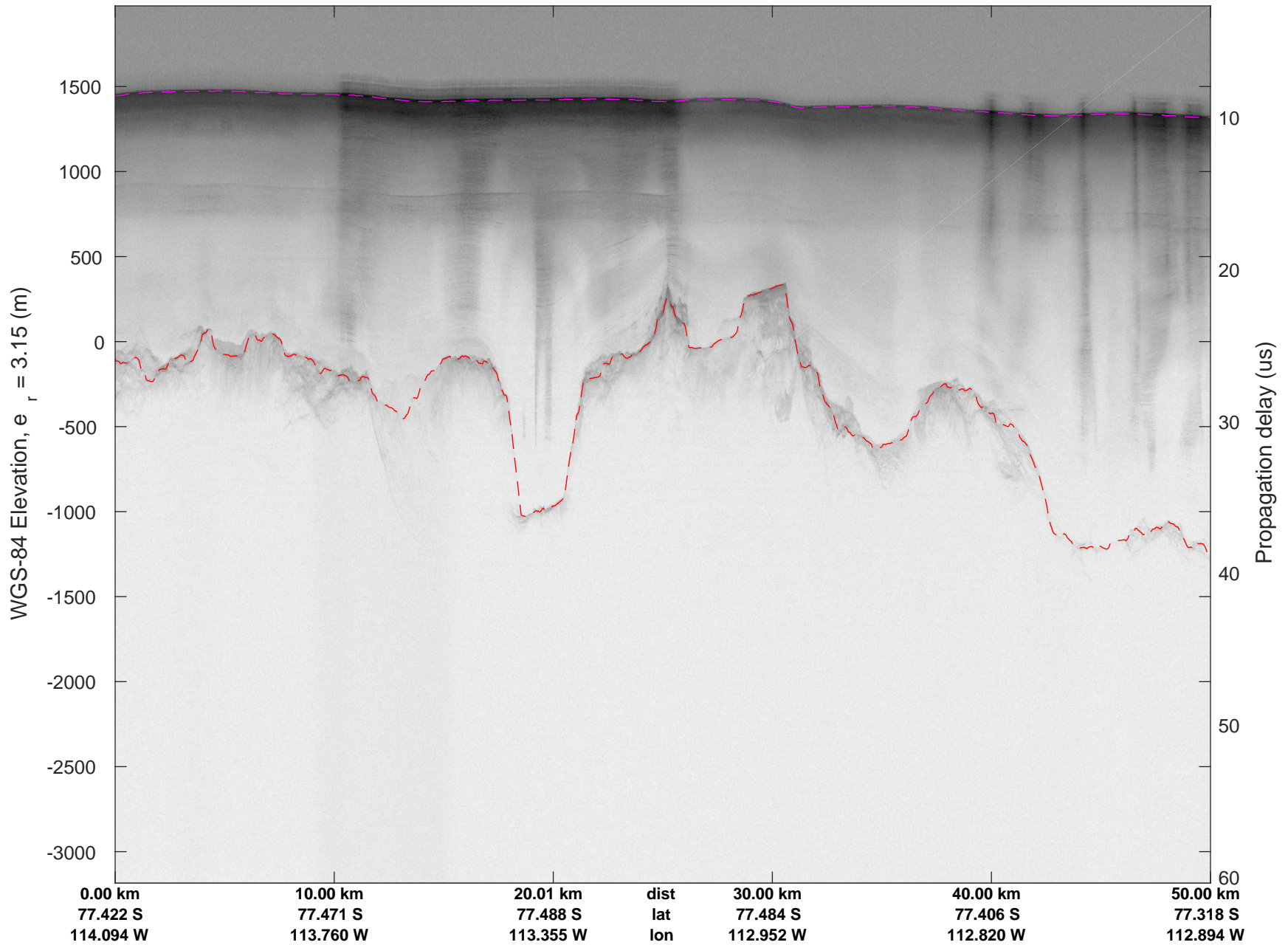
rds 2018_Antarctica_DC8: "Thwaites-Getz 3 Beam IS-2" 20181111_01_019: 18:23:30.8 to 18:29:47.6 GPS




rds 2018_Antarctica_DC8: "Thwaites-Getz 3 Beam IS-2" 20181111_01_020: 18:29:47.7 to 18:35:41.3 GPS




rds 2018_Antarctica_DC8: "Thwaites-Getz 3 Beam IS-2" 20181111_01_020: 18:29:47.7 to 18:35:41.3 GPS




rds 2018_Antarctica_DC8: "Thwaites-Getz 3 Beam IS-2" 20181111_01_021: 18:35:41.5 to 18:41:35.4 GPS




rds 2018_Antarctica_DC8: "Thwaites-Getz 3 Beam IS-2" 20181111_01_021: 18:35:41.5 to 18:41:35.4 GPS




rds 2018_Antarctica_DC8: "Thwaites-Getz 3 Beam IS-2" 20181111_01_022: 18:41:35.5 to 18:47:35.0 GPS




rds 2018_Antarctica_DC8: "Thwaites-Getz 3 Beam IS-2" 20181111_01_022: 18:41:35.5 to 18:47:35.0 GPS




rds 2018_Antarctica_DC8: "Thwaites-Getz 3 Beam IS-2" 20181111_01_023: 18:47:35.1 to 18:53:28.4 GPS




rds 2018_Antarctica_DC8: "Thwaites-Getz 3 Beam IS-2" 20181111_01_023: 18:47:35.1 to 18:53:28.4 GPS




rds 2018_Antarctica_DC8: "Thwaites-Getz 3 Beam IS-2" 20181111_01_024: 18:53:28.5 to 18:59:25.8 GPS




rds 2018_Antarctica_DC8: "Thwaites-Getz 3 Beam IS-2" 20181111_01_024: 18:53:28.5 to 18:59:25.8 GPS




rds 2018_Antarctica_DC8: "Thwaites-Getz 3 Beam IS-2" 20181111_01_025: 18:59:25.9 to 19:05:52.3 GPS



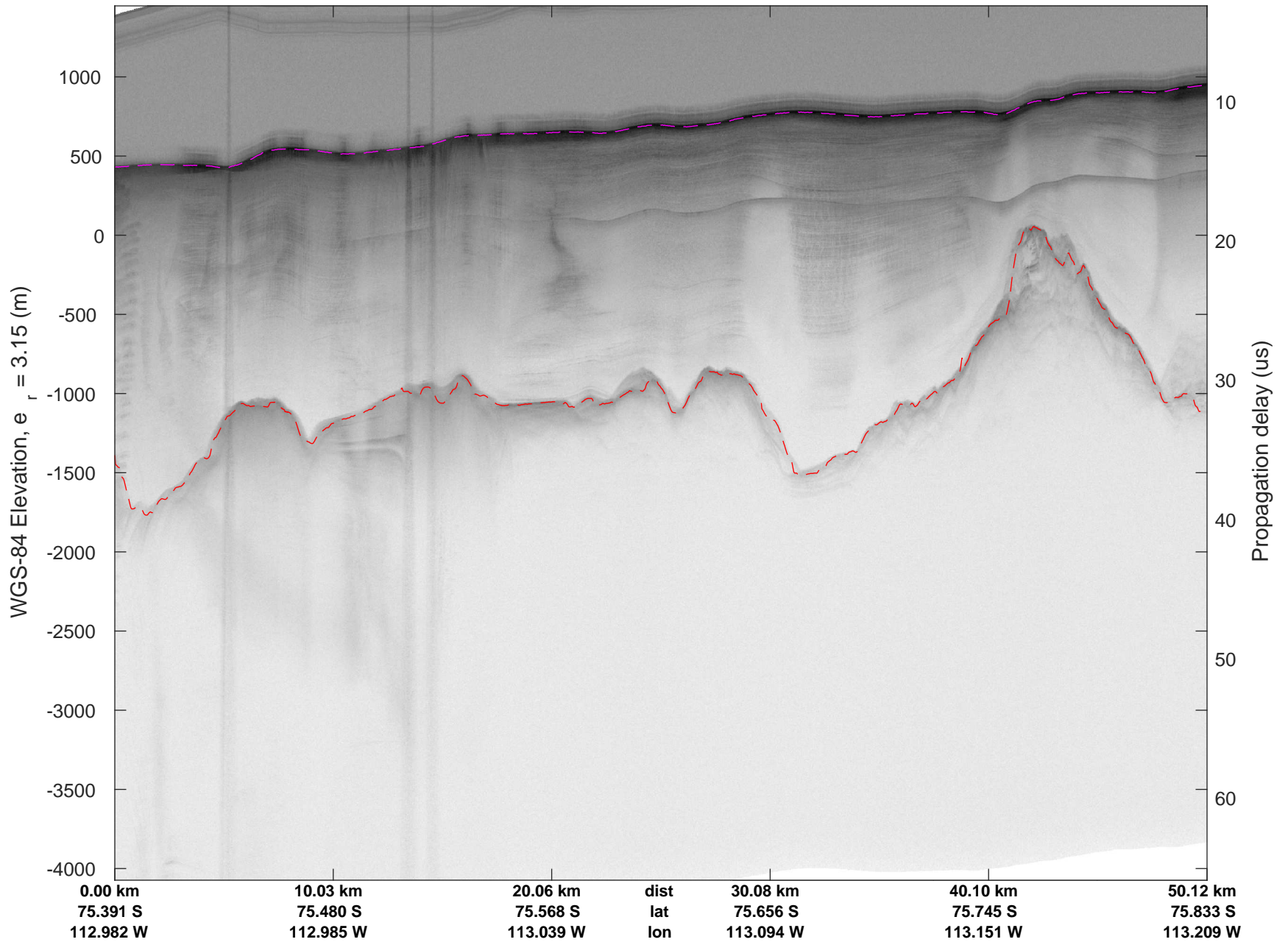
rds 2018_Antarctica_DC8: "Thwaites-Getz 3 Beam IS-2" 20181111_01_025: 18:59:25.9 to 19:05:52.3 GPS




rds 2018_Antarctica_DC8: "Thwaites-Getz 3 Beam IS-2" 20181111_01_026: 19:05:52.5 to 19:12:04.5 GPS




rds 2018_Antarctica_DC8: "Thwaites-Getz 3 Beam IS-2" 20181111_01_026: 19:05:52.5 to 19:12:04.5 GPS




rds 2018_Antarctica_DC8: "Thwaites-Getz 3 Beam IS-2" 20181111_01_027: 19:12:04.7 to 19:17:59.9 GPS



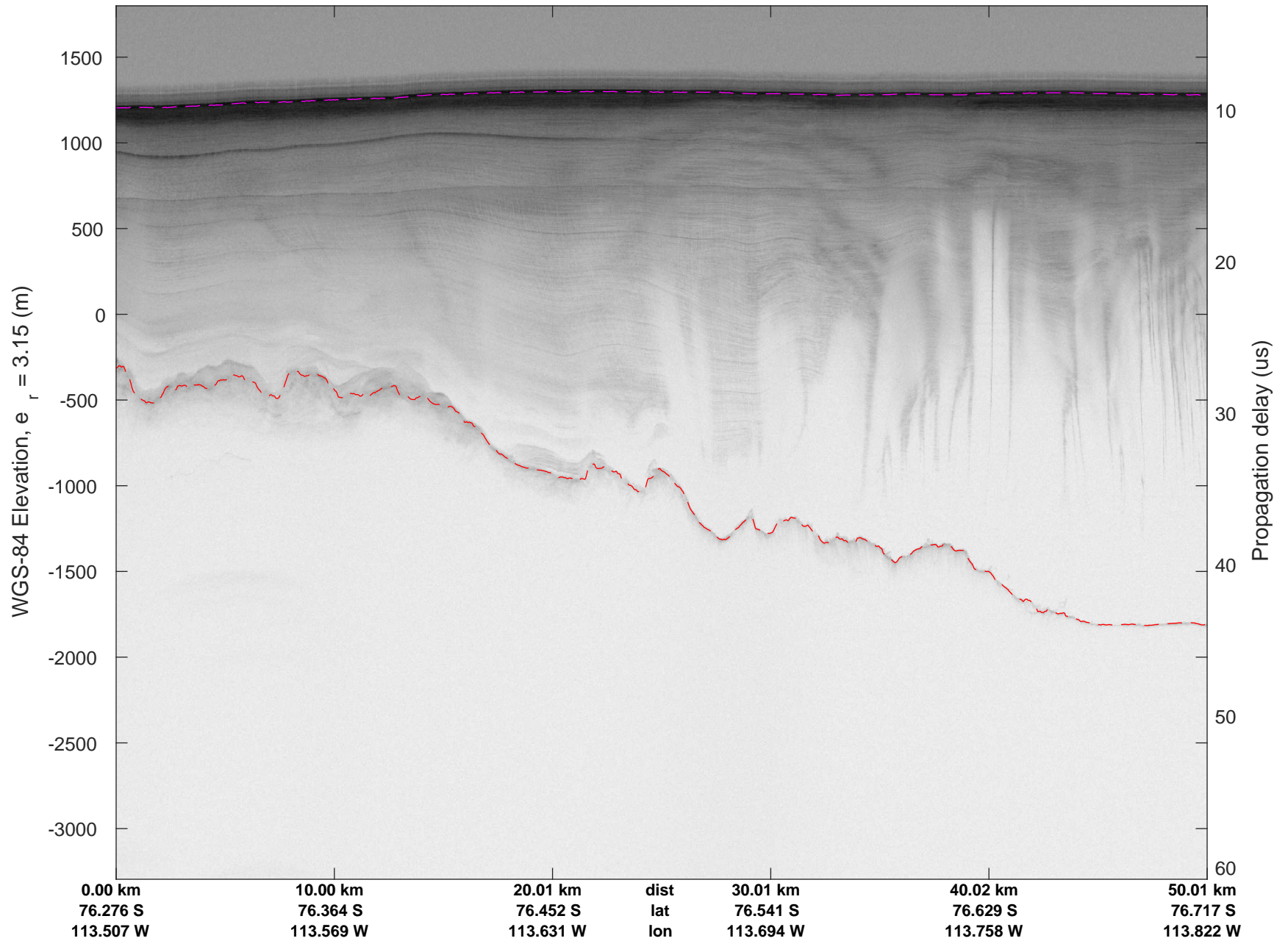
rds 2018_Antarctica_DC8: "Thwaites-Getz 3 Beam IS-2" 20181111_01_027: 19:12:04.7 to 19:17:59.9 GPS




rds 2018_Antarctica_DC8: "Thwaites-Getz 3 Beam IS-2" 20181111_01_028: 19:18:00.0 to 19:23:55.3 GPS



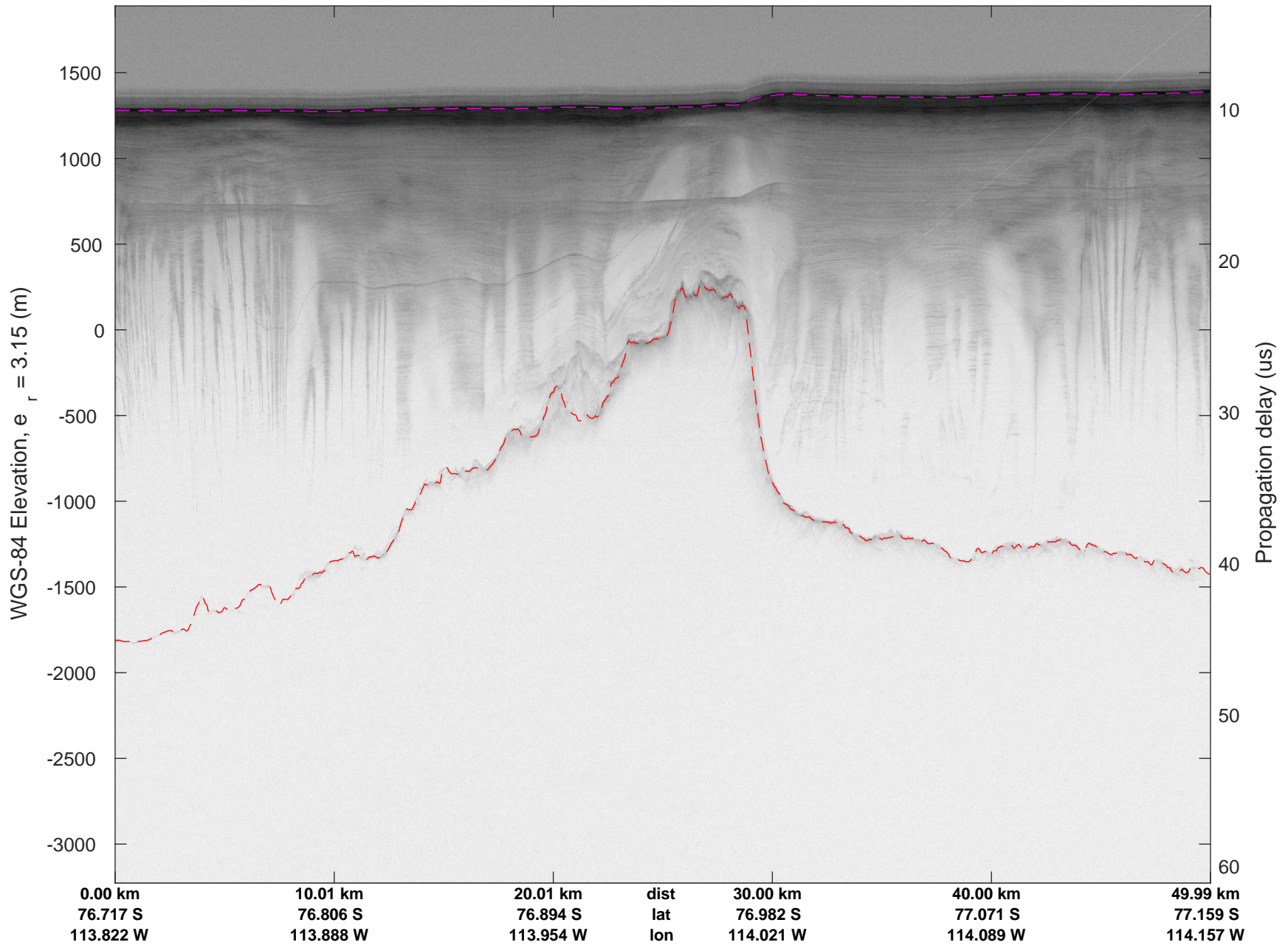
rds 2018_Antarctica_DC8: "Thwaites-Getz 3 Beam IS-2" 20181111_01_028: 19:18:00.0 to 19:23:55.3 GPS




rds 2018_Antarctica_DC8: "Thwaites-Getz 3 Beam IS-2" 20181111_01_029: 19:23:55.4 to 19:29:53.1 GPS



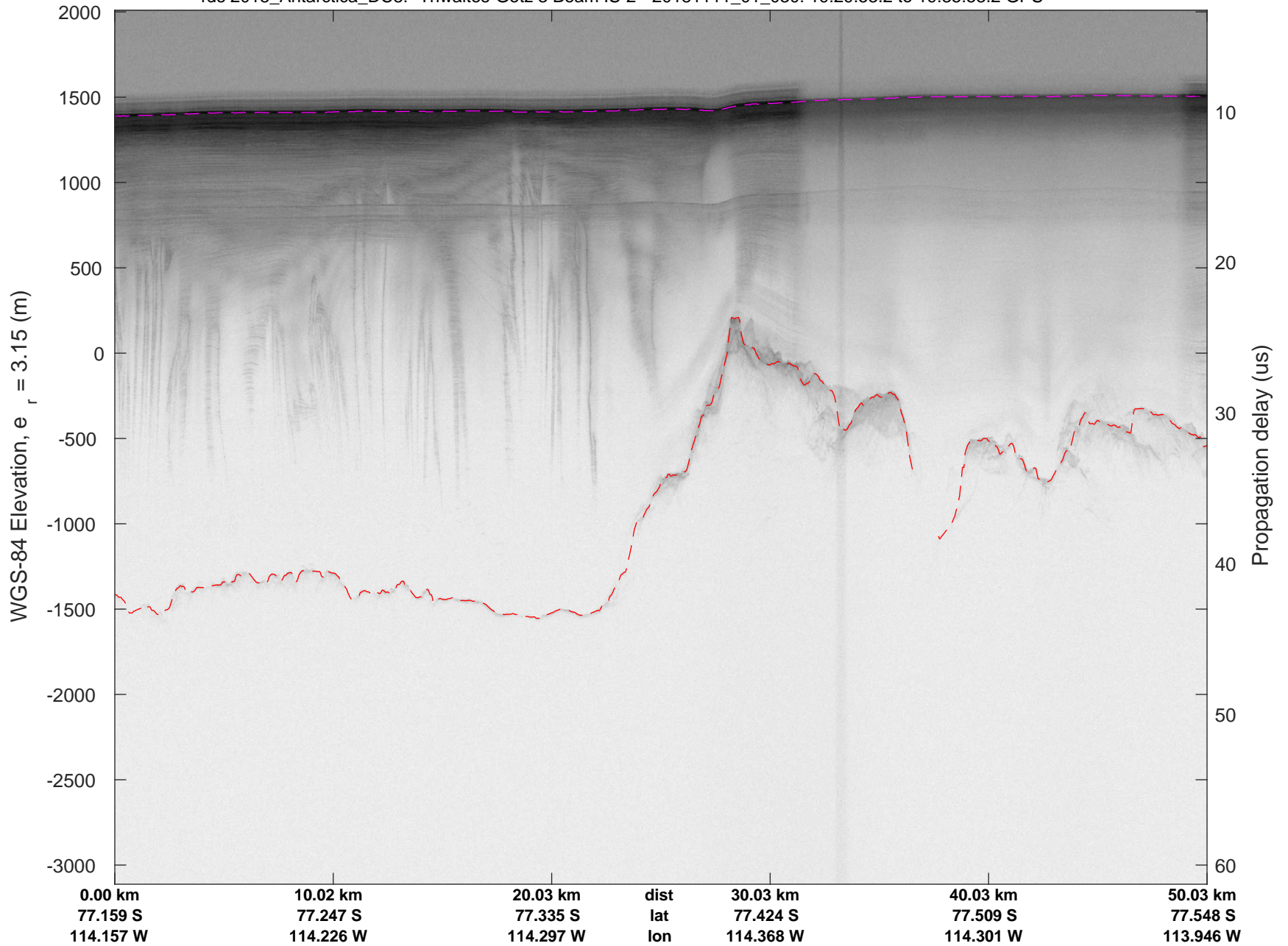
rds 2018_Antarctica_DC8: "Thwaites-Getz 3 Beam IS-2" 20181111_01_029: 19:23:55.4 to 19:29:53.1 GPS



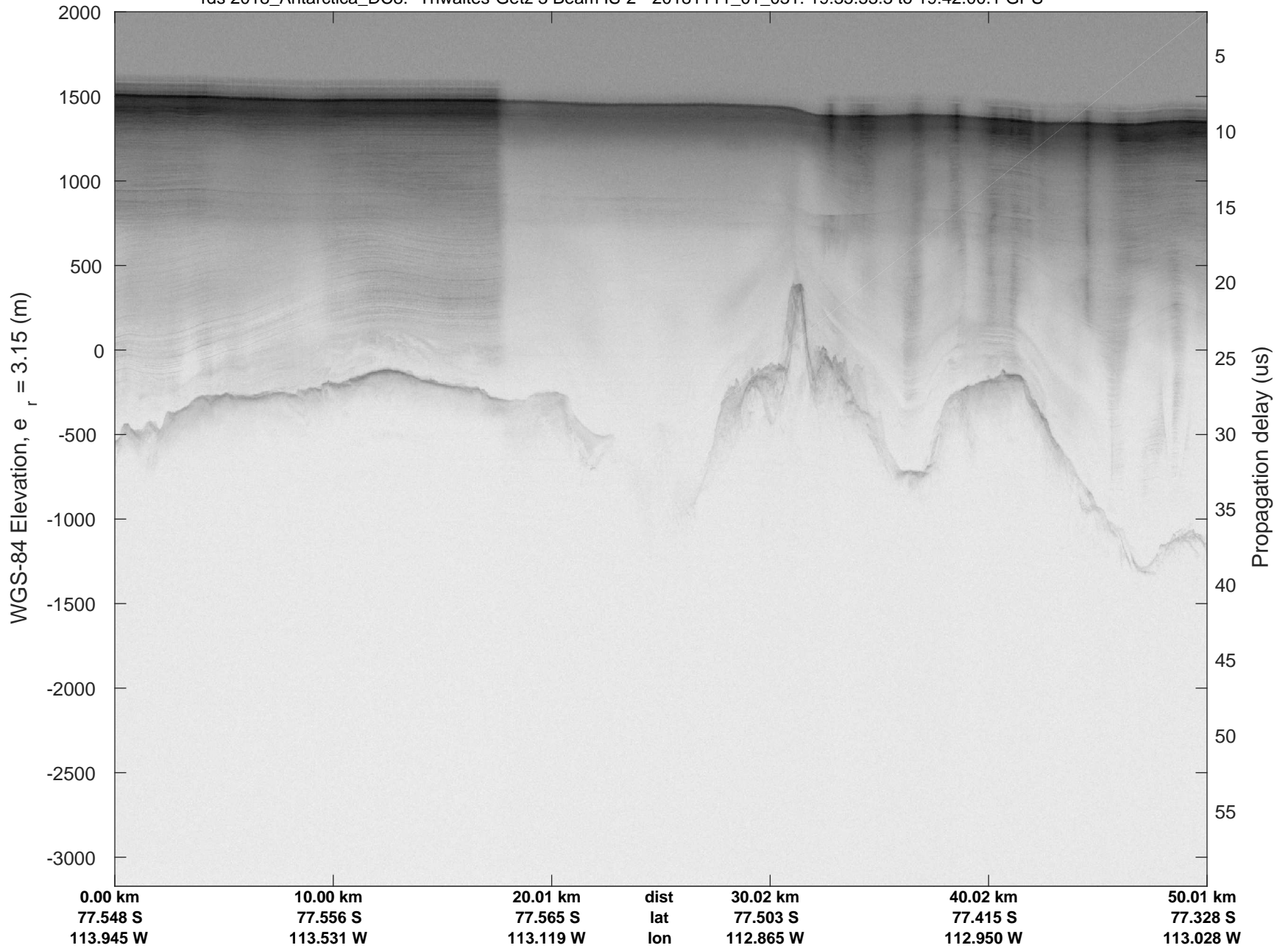
rds 2018_Antarctica_DC8: "Thwaites-Getz 3 Beam IS-2" 20181111_01_030: 19:29:53.2 to 19:35:53.2 GPS



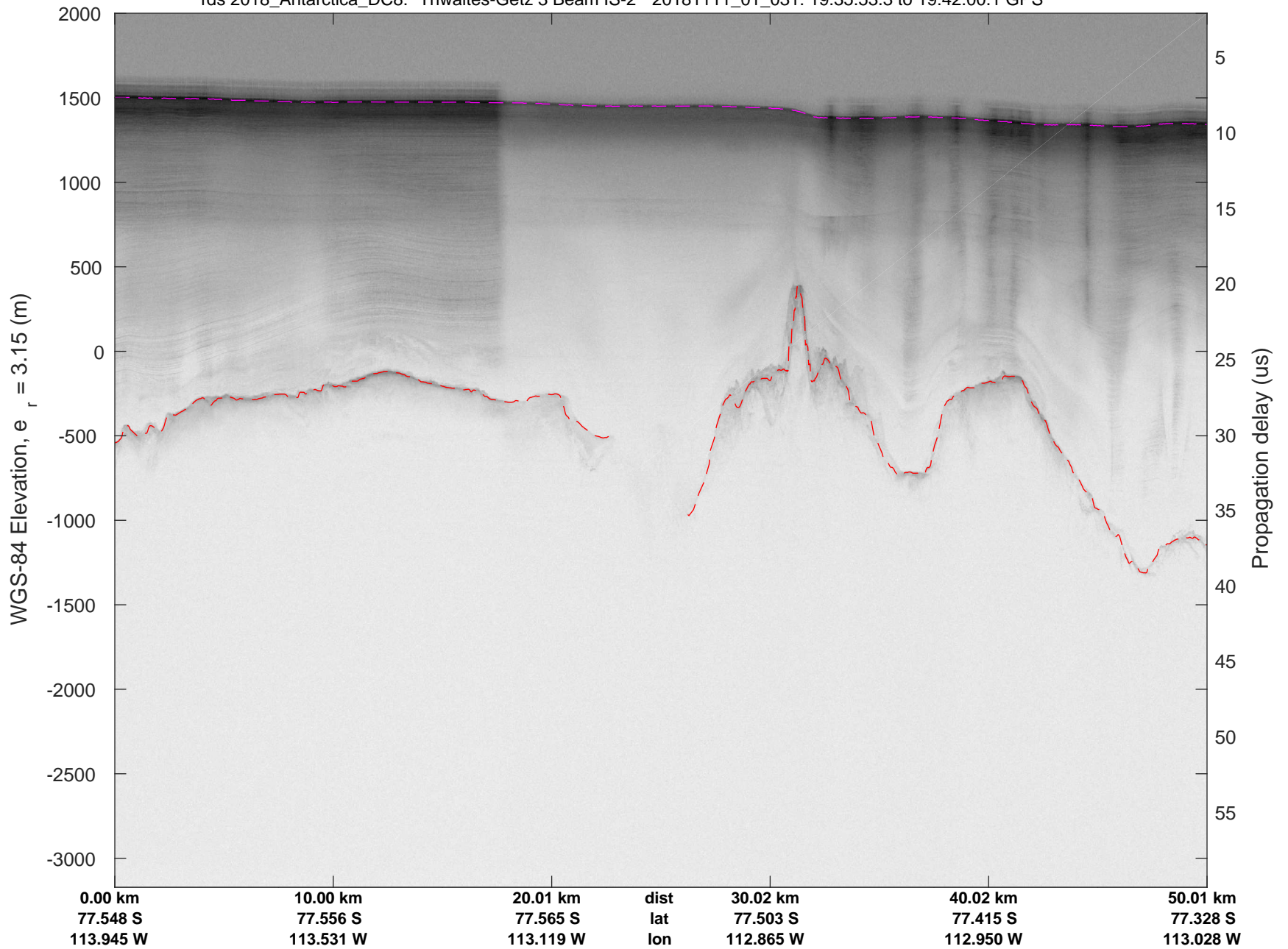
rds 2018_Antarctica_DC8: "Thwaites-Getz 3 Beam IS-2" 20181111_01_030: 19:29:53.2 to 19:35:53.2 GPS




rds 2018_Antarctica_DC8: "Thwaites-Getz 3 Beam IS-2" 20181111_01_031: 19:35:53.3 to 19:42:00.1 GPS




rds 2018_Antarctica_DC8: "Thwaites-Getz 3 Beam IS-2" 20181111_01_031: 19:35:53.3 to 19:42:00.1 GPS




rds 2018_Antarctica_DC8: "Thwaites-Getz 3 Beam IS-2" 20181111_01_032: 19:42:00.2 to 19:48:05.4 GPS




rds 2018_Antarctica_DC8: "Thwaites-Getz 3 Beam IS-2" 20181111_01_032: 19:42:00.2 to 19:48:05.4 GPS




rds 2018_Antarctica_DC8: "Thwaites-Getz 3 Beam IS-2" 20181111_01_033: 19:48:05.6 to 19:54:03.4 GPS




rds 2018_Antarctica_DC8: "Thwaites-Getz 3 Beam IS-2" 20181111_01_033: 19:48:05.6 to 19:54:03.4 GPS




rds 2018_Antarctica_DC8: "Thwaites-Getz 3 Beam IS-2" 20181111_01_034: 19:54:03.5 to 20:00:01.7 GPS




rds 2018_Antarctica_DC8: "Thwaites-Getz 3 Beam IS-2" 20181111_01_034: 19:54:03.5 to 20:00:01.7 GPS




rds 2018_Antarctica_DC8: "Thwaites-Getz 3 Beam IS-2" 20181111_01_035: 20:00:01.8 to 20:05:56.2 GPS



rds 2018_Antarctica_DC8: "Thwaites-Getz 3 Beam IS-2" 20181111_01_035: 20:00:01.8 to 20:05:56.2 GPS



rds 2018_Antarctica_DC8: "Thwaites-Getz 3 Beam IS-2" 20181111_01_036: 20:05:56.3 to 20:10:58.2 GPS



rds 2018_Antarctica_DC8: "Thwaites-Getz 3 Beam IS-2" 20181111_01_036: 20:05:56.3 to 20:10:58.2 GPS

