
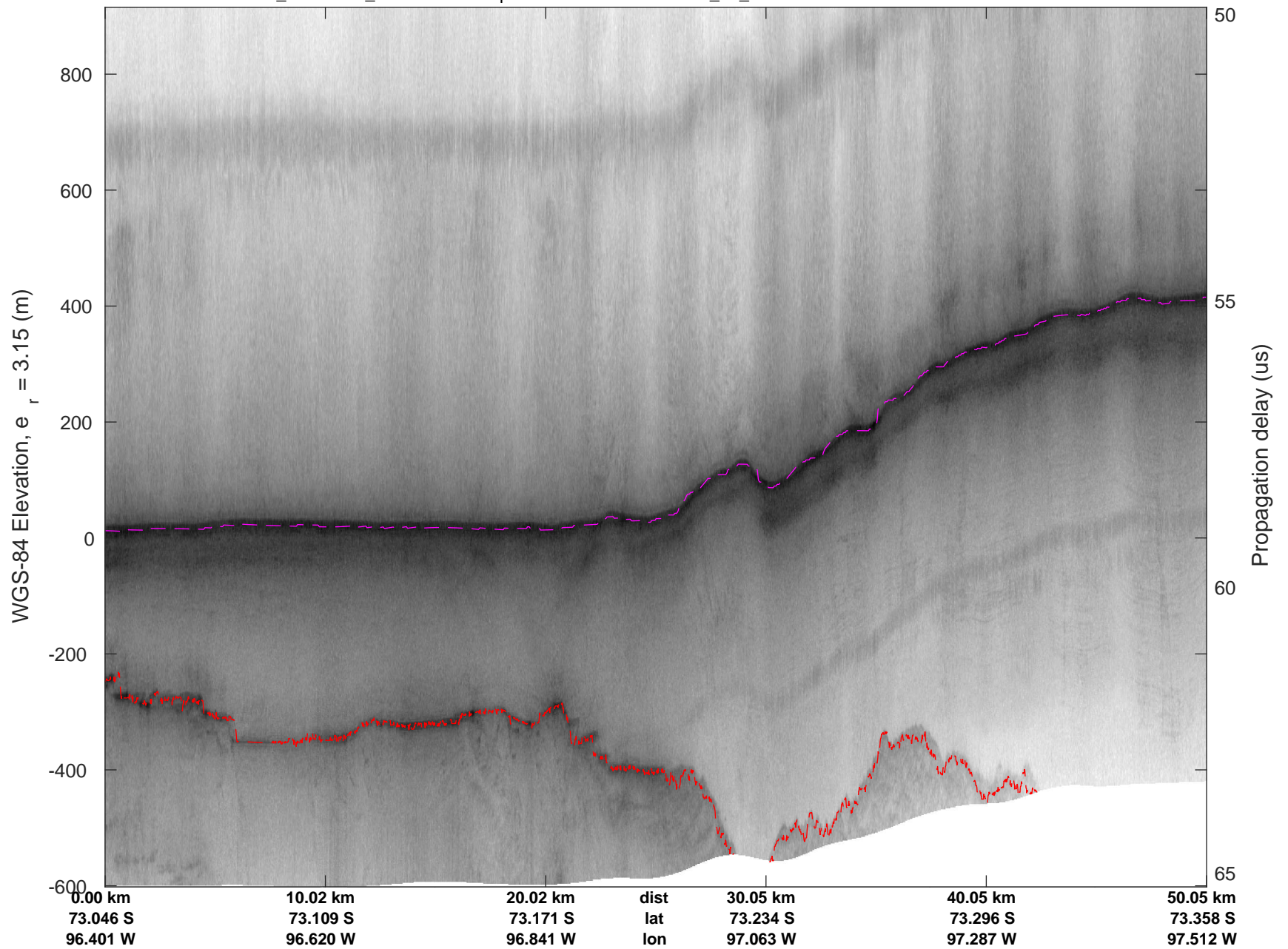



rds 2018_Antarctica_DC8: "Smith-Pope-Kohler IS-2" 20181031_01_001: 18:16:50.6 to 18:20:07.7 GPS




rds 2018_Antarctica_DC8: "Smith-Pope-Kohler IS-2" 20181031_01_001: 18:16:50.6 to 18:20:07.7 GPS




rds 2018_Antarctica_DC8: "Smith-Pope-Kohler IS-2" 20181031_01_002: 18:20:07.8 to 18:23:26.3 GPS



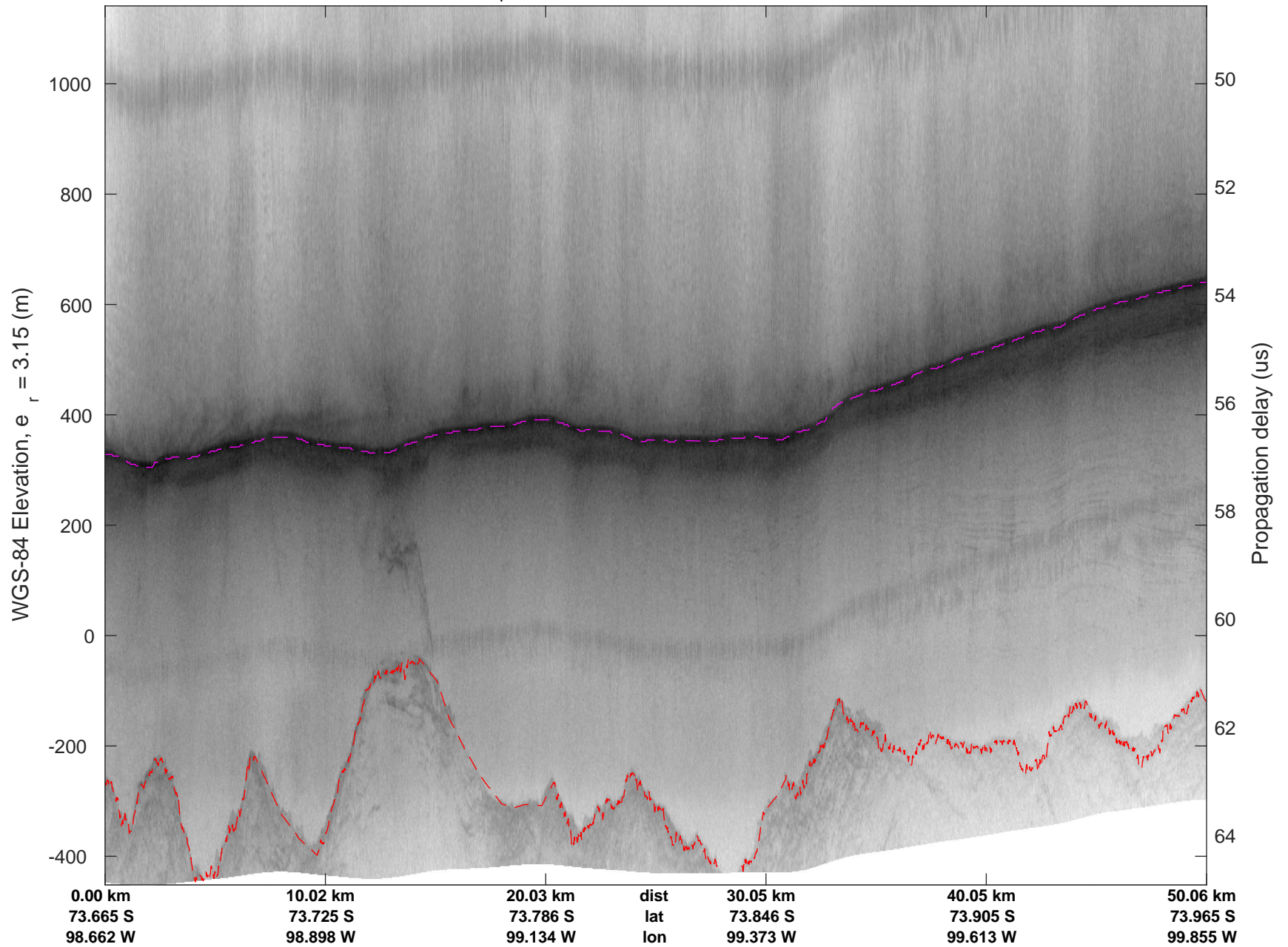
rds 2018_Antarctica_DC8: "Smith-Pope-Kohler IS-2" 20181031_01_002: 18:20:07.8 to 18:23:26.3 GPS




rds 2018_Antarctica_DC8: "Smith-Pope-Kohler IS-2" 20181031_01_003: 18:23:26.4 to 18:26:45.9 GPS



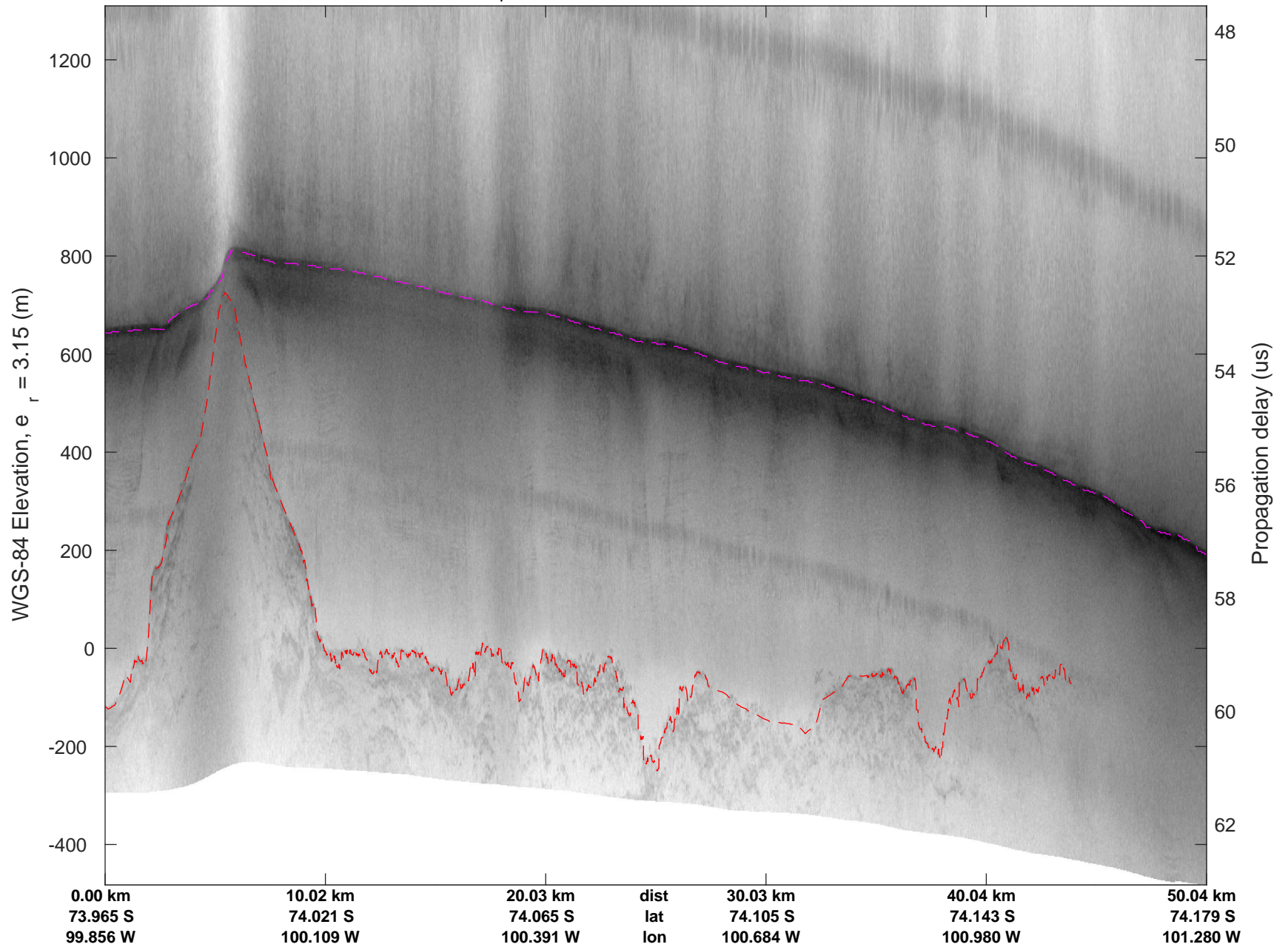
rds 2018_Antarctica_DC8: "Smith-Pope-Kohler IS-2" 20181031_01_003: 18:23:26.4 to 18:26:45.9 GPS




rds 2018_Antarctica_DC8: "Smith-Pope-Kohler IS-2" 20181031_01_004: 18:26:46.0 to 18:30:05.9 GPS




rds 2018_Antarctica_DC8: "Smith-Pope-Kohler IS-2" 20181031_01_004: 18:26:46.0 to 18:30:05.9 GPS




rds 2018_Antarctica_DC8: "Smith-Pope-Kohler IS-2" 20181031_01_005: 18:30:06.0 to 18:33:28.8 GPS




rds 2018_Antarctica_DC8: "Smith-Pope-Kohler IS-2" 20181031_01_005: 18:30:06.0 to 18:33:28.8 GPS




rds 2018_Antarctica_DC8: "Smith-Pope-Kohler IS-2" 20181031_01_006: 18:33:28.9 to 18:37:02.4 GPS




rds 2018_Antarctica_DC8: "Smith-Pope-Kohler IS-2" 20181031_01_006: 18:33:28.9 to 18:37:02.4 GPS




rds 2018_Antarctica_DC8: "Smith-Pope-Kohler IS-2" 20181031_01_007: 18:37:02.4 to 18:40:40.7 GPS




rds 2018_Antarctica_DC8: "Smith-Pope-Kohler IS-2" 20181031_01_007: 18:37:02.4 to 18:40:40.7 GPS




rds 2018_Antarctica_DC8: "Smith-Pope-Kohler IS-2" 20181031_01_008: 18:40:40.7 to 18:44:47.1 GPS




rds 2018_Antarctica_DC8: "Smith-Pope-Kohler IS-2" 20181031_01_008: 18:40:40.7 to 18:44:47.1 GPS




rds 2018_Antarctica_DC8: "Smith-Pope-Kohler IS-2" 20181031_01_009: 18:44:47.1 to 18:49:55.2 GPS




rds 2018_Antarctica_DC8: "Smith-Pope-Kohler IS-2" 20181031_01_009: 18:44:47.1 to 18:49:55.2 GPS




rds 2018_Antarctica_DC8: "Smith-Pope-Kohler IS-2" 20181031_01_010: 18:49:55.3 to 18:55:53.3 GPS



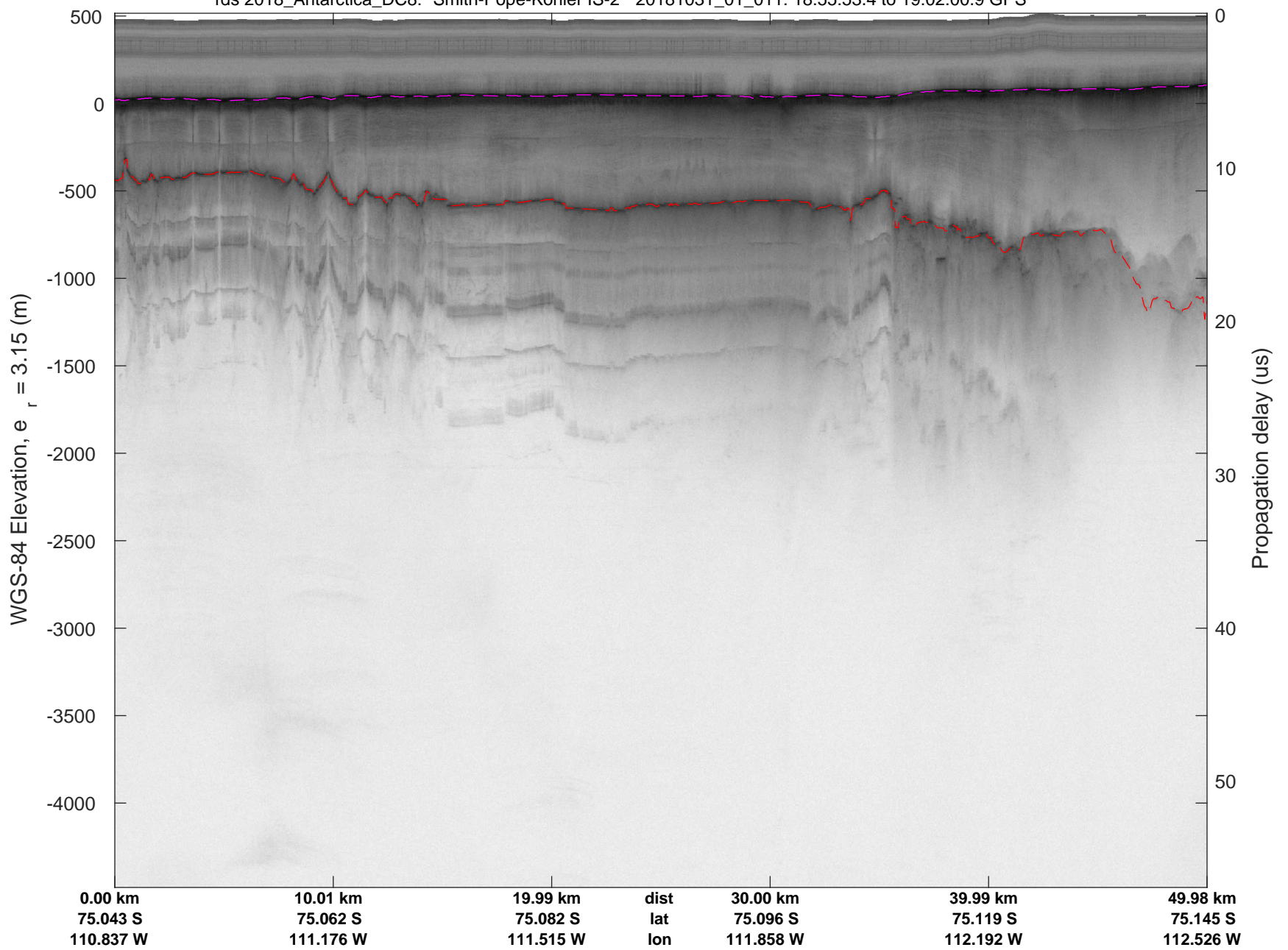
rds 2018_Antarctica_DC8: "Smith-Pope-Kohler IS-2" 20181031_01_010: 18:49:55.3 to 18:55:53.3 GPS




rds 2018_Antarctica_DC8: "Smith-Pope-Kohler IS-2" 20181031_01_011: 18:55:53.4 to 19:02:00.9 GPS




rds 2018_Antarctica_DC8: "Smith-Pope-Kohler IS-2" 20181031_01_011: 18:55:53.4 to 19:02:00.9 GPS




rds 2018_Antarctica_DC8: "Smith-Pope-Kohler IS-2" 20181031_01_012: 19:02:01.0 to 19:08:04.6 GPS



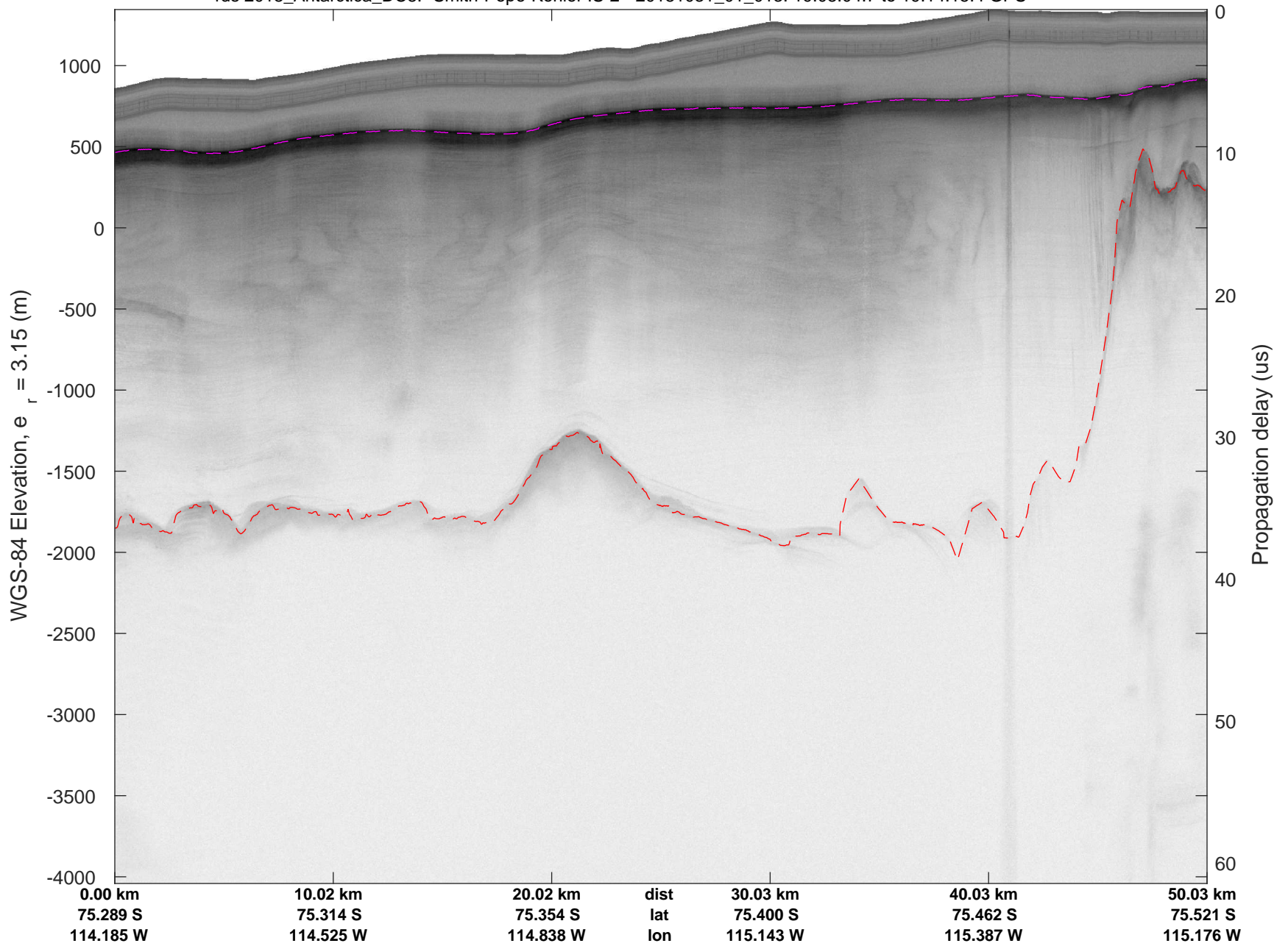
rds 2018_Antarctica_DC8: "Smith-Pope-Kohler IS-2" 20181031_01_012: 19:02:01.0 to 19:08:04.6 GPS




rds 2018_Antarctica_DC8: "Smith-Pope-Kohler IS-2" 20181031_01_013: 19:08:04.7 to 19:14:15.4 GPS




rds 2018_Antarctica_DC8: "Smith-Pope-Kohler IS-2" 20181031_01_013: 19:08:04.7 to 19:14:15.4 GPS




rds 2018_Antarctica_DC8: "Smith-Pope-Kohler IS-2" 20181031_01_014: 19:14:15.5 to 19:19:53.5 GPS




rds 2018_Antarctica_DC8: "Smith-Pope-Kohler IS-2" 20181031_01_014: 19:14:15.5 to 19:19:53.5 GPS




rds 2018_Antarctica_DC8: "Smith-Pope-Kohler IS-2" 20181031_01_015: 19:19:53.6 to 19:25:46.3 GPS



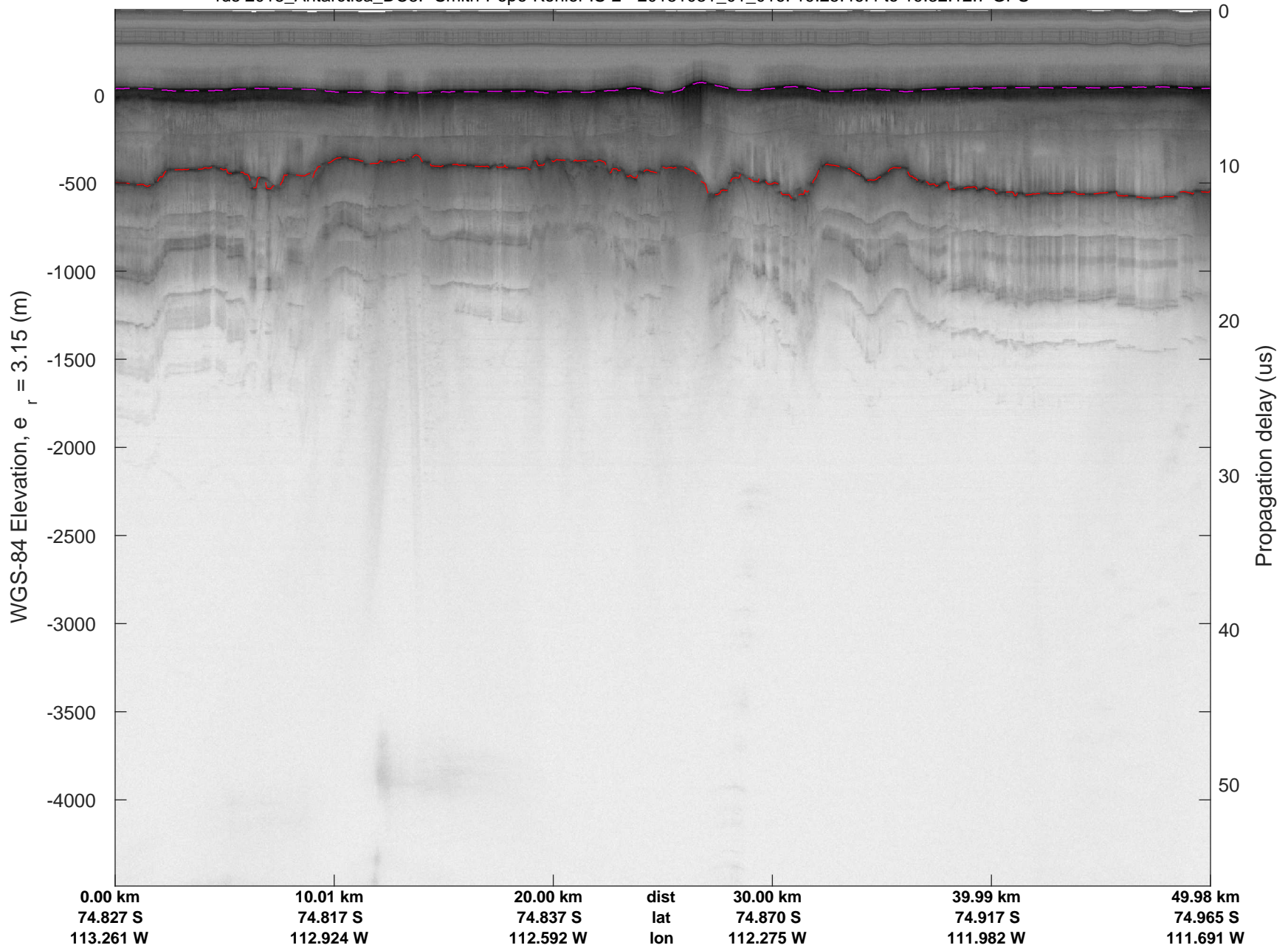
rds 2018_Antarctica_DC8: "Smith-Pope-Kohler IS-2" 20181031_01_015: 19:19:53.6 to 19:25:46.3 GPS




rds 2018_Antarctica_DC8: "Smith-Pope-Kohler IS-2" 20181031_01_016: 19:25:46.4 to 19:32:12.7 GPS




rds 2018_Antarctica_DC8: "Smith-Pope-Kohler IS-2" 20181031_01_016: 19:25:46.4 to 19:32:12.7 GPS




rds 2018_Antarctica_DC8: "Smith-Pope-Kohler IS-2" 20181031_01_017: 19:32:12.8 to 19:38:26.5 GPS




rds 2018_Antarctica_DC8: "Smith-Pope-Kohler IS-2" 20181031_01_017: 19:32:12.8 to 19:38:26.5 GPS




rds 2018_Antarctica_DC8: "Smith-Pope-Kohler IS-2" 20181031_01_018: 19:38:26.6 to 19:44:09.1 GPS




rds 2018_Antarctica_DC8: "Smith-Pope-Kohler IS-2" 20181031_01_018: 19:38:26.6 to 19:44:09.1 GPS




rds 2018_Antarctica_DC8: "Smith-Pope-Kohler IS-2" 20181031_01_019: 19:44:09.2 to 19:49:58.0 GPS



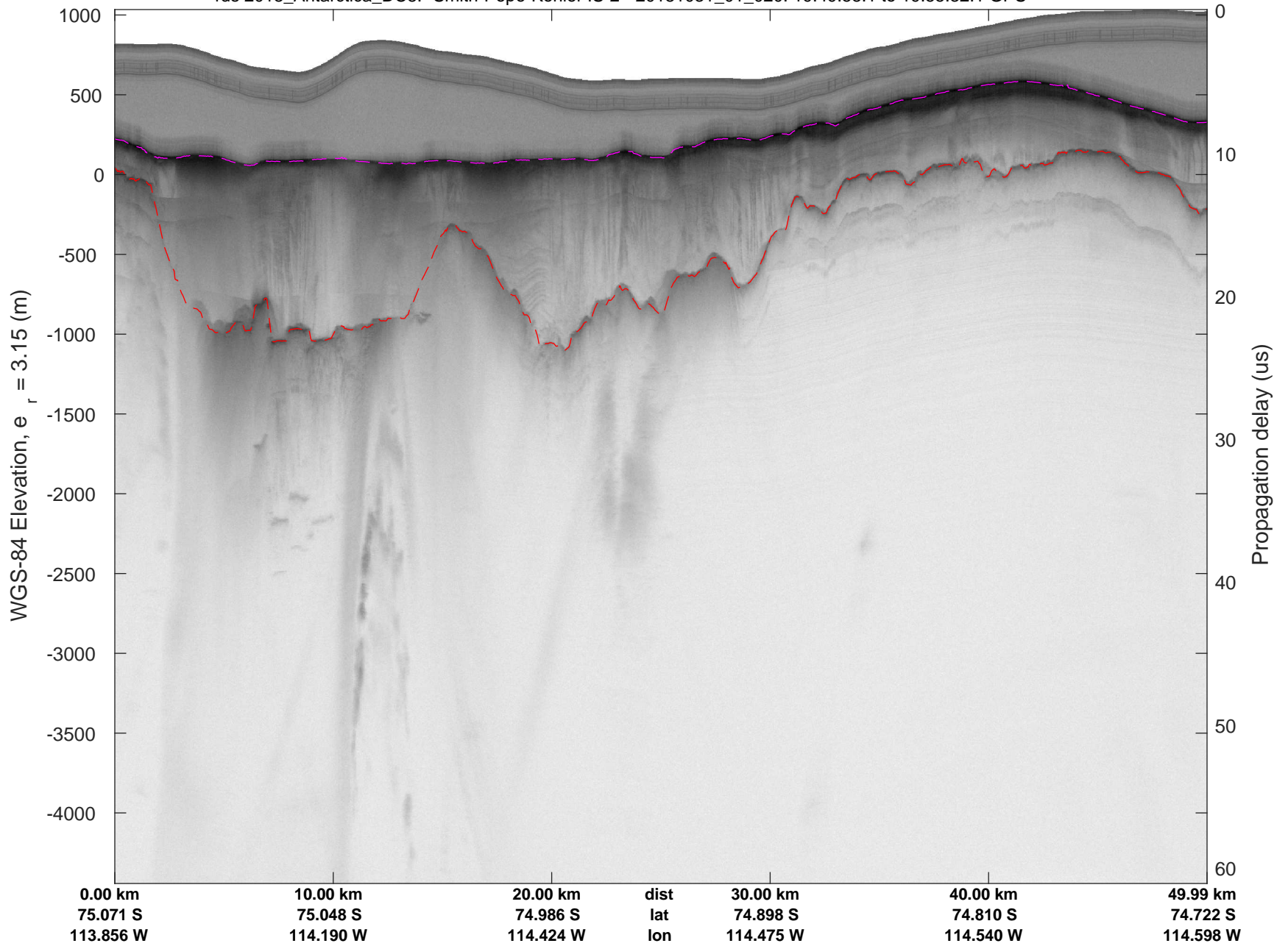
rds 2018_Antarctica_DC8: "Smith-Pope-Kohler IS-2" 20181031_01_019: 19:44:09.2 to 19:49:58.0 GPS




rds 2018_Antarctica_DC8: "Smith-Pope-Kohler IS-2" 20181031_01_020: 19:49:58.1 to 19:55:32.1 GPS



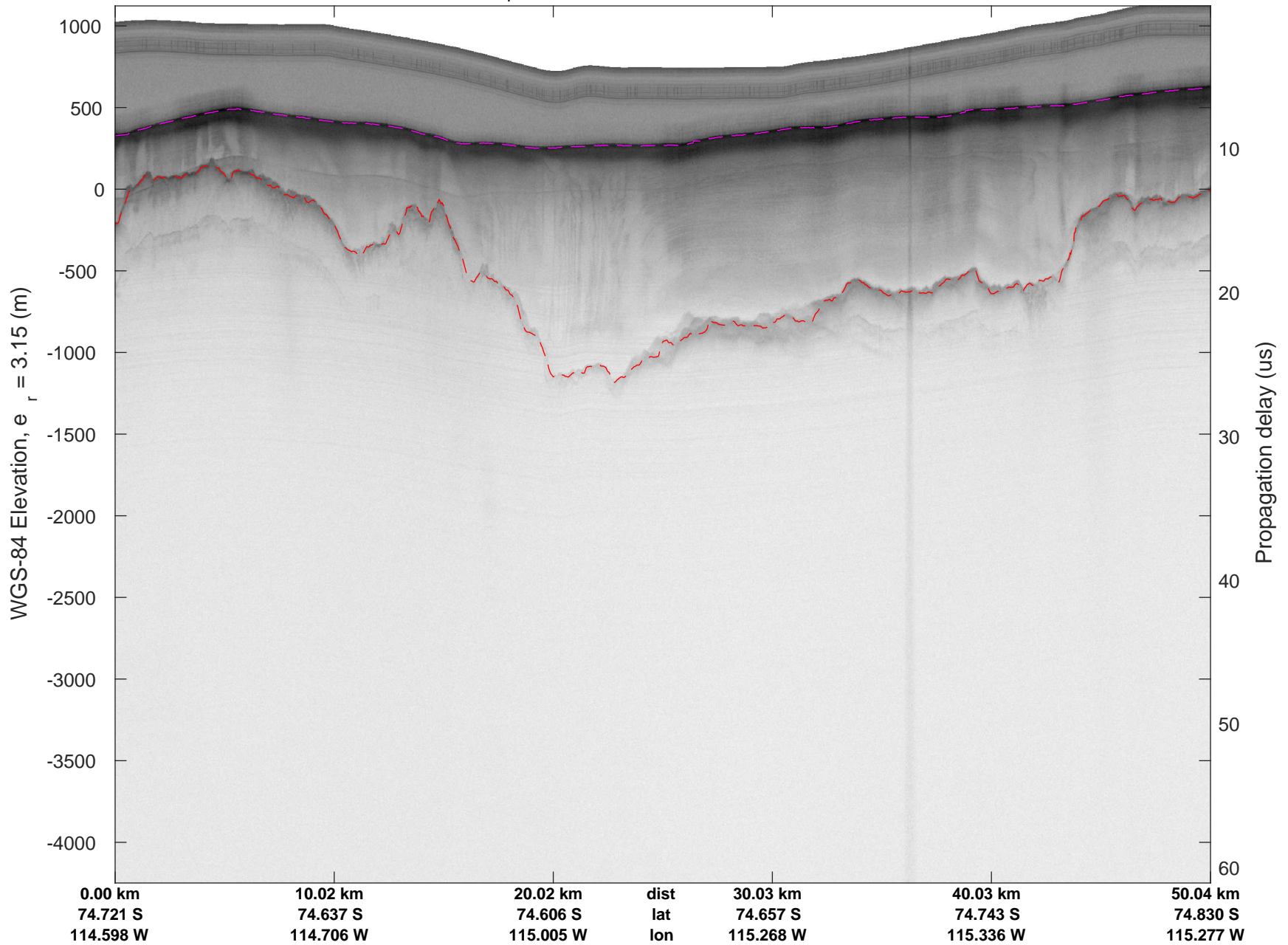
rds 2018_Antarctica_DC8: "Smith-Pope-Kohler IS-2" 20181031_01_020: 19:49:58.1 to 19:55:32.1 GPS




rds 2018_Antarctica_DC8: "Smith-Pope-Kohler IS-2" 20181031_01_021: 19:55:32.2 to 20:01:49.7 GPS



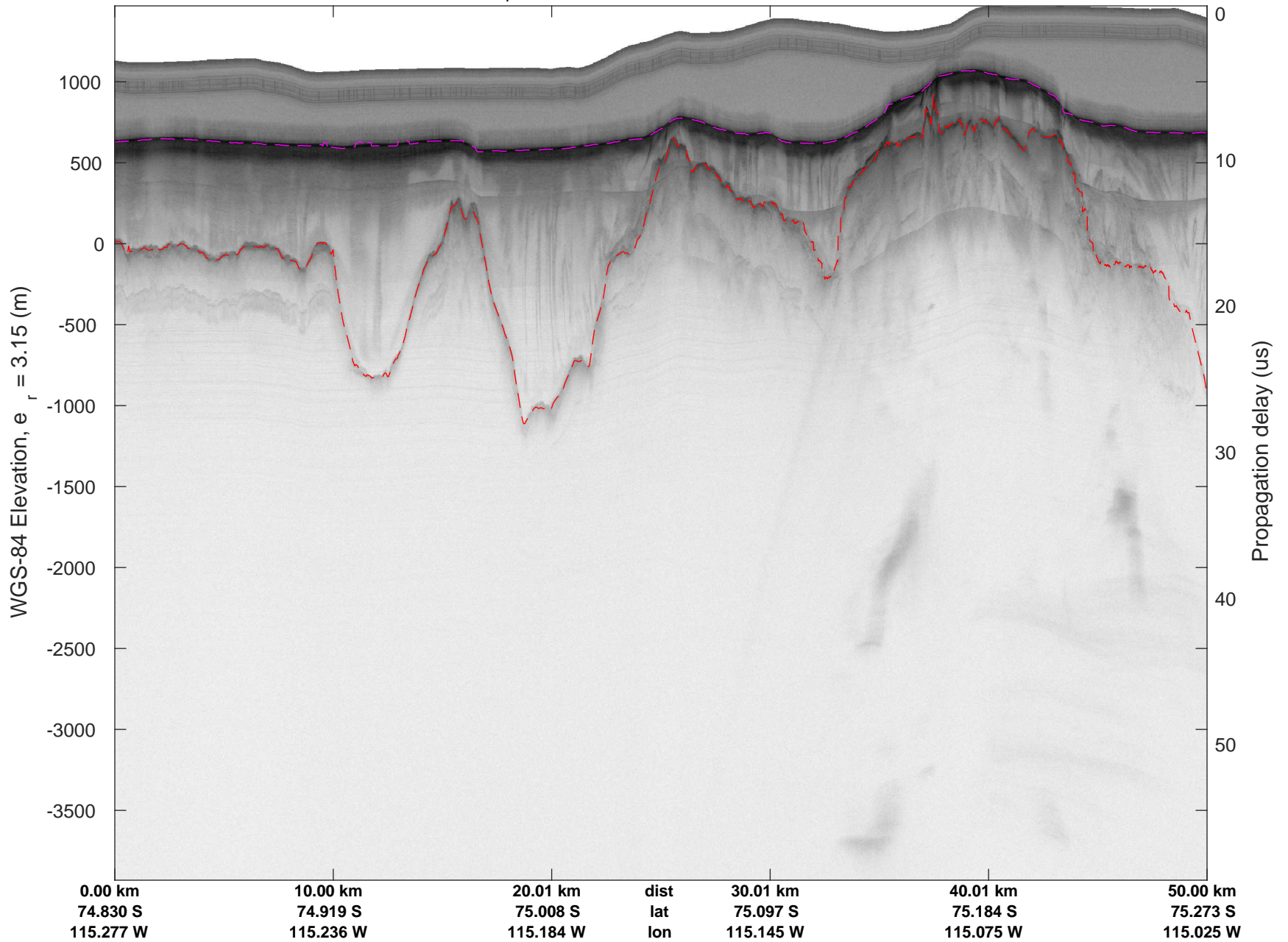
rds 2018_Antarctica_DC8: "Smith-Pope-Kohler IS-2" 20181031_01_021: 19:55:32.2 to 20:01:49.7 GPS




rds 2018_Antarctica_DC8: "Smith-Pope-Kohler IS-2" 20181031_01_022: 20:01:49.8 to 20:08:03.2 GPS



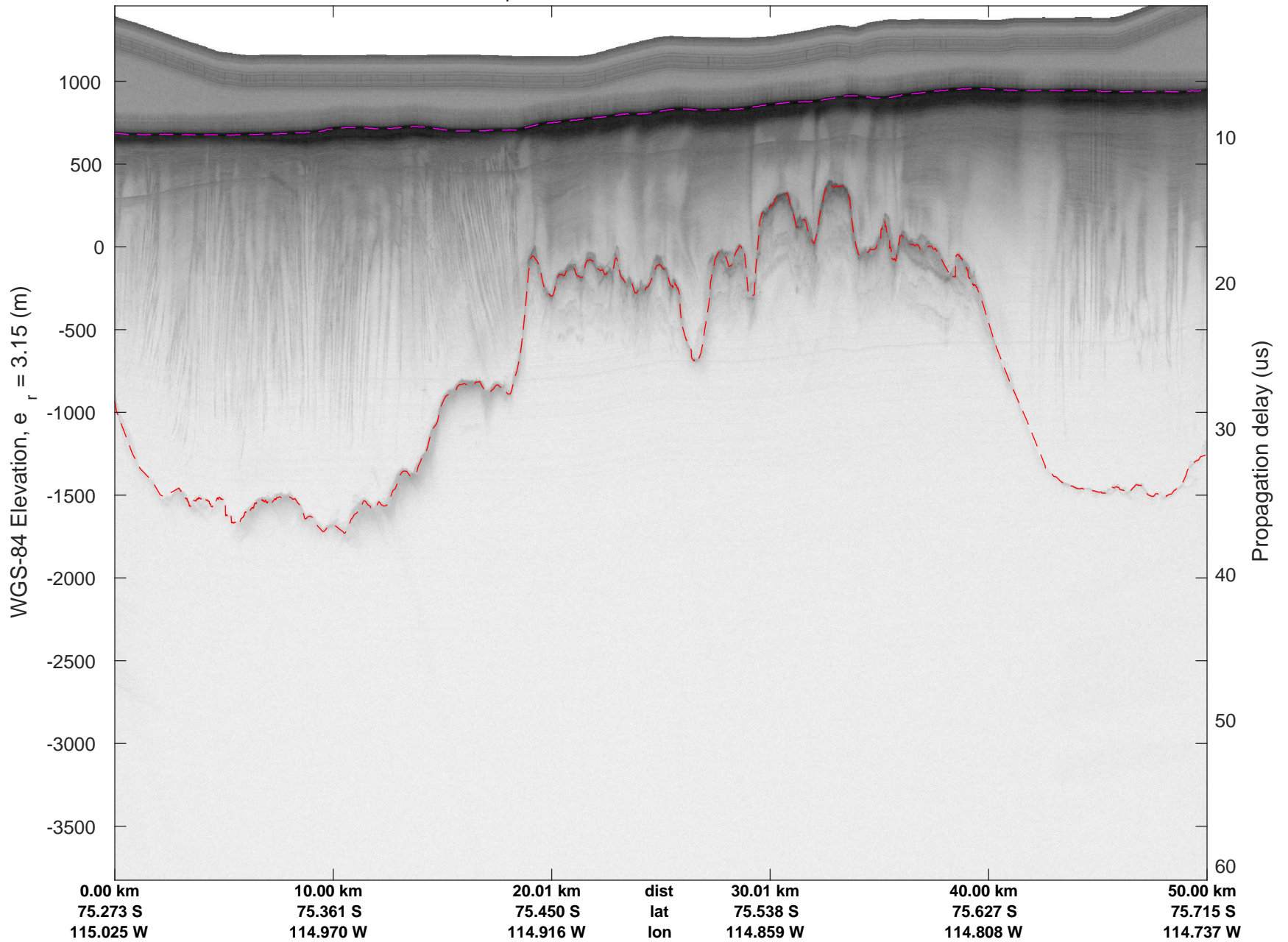
rds 2018_Antarctica_DC8: "Smith-Pope-Kohler IS-2" 20181031_01_022: 20:01:49.8 to 20:08:03.2 GPS




rds 2018_Antarctica_DC8: "Smith-Pope-Kohler IS-2" 20181031_01_023: 20:08:03.3 to 20:14:32.4 GPS



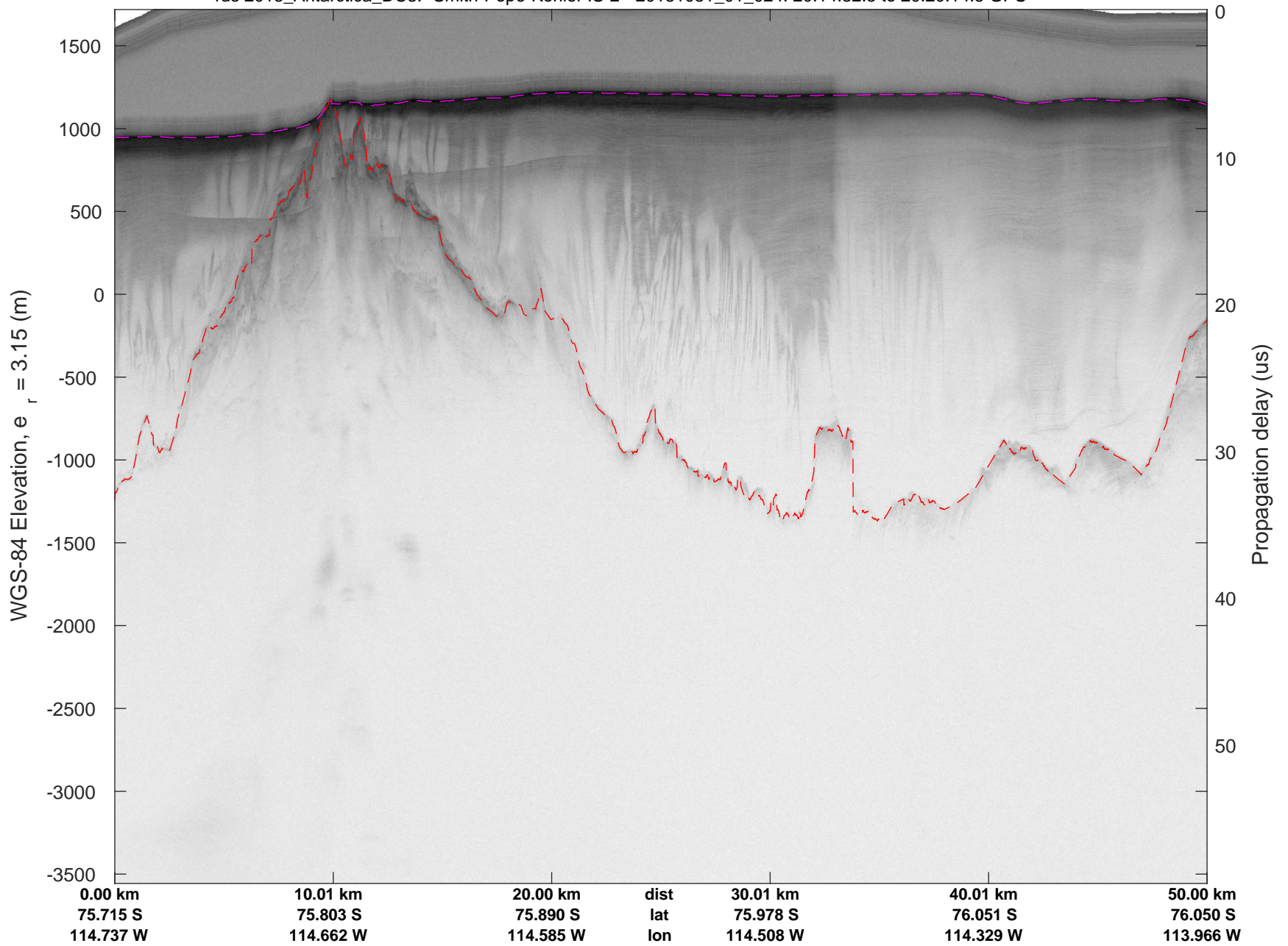
rds 2018_Antarctica_DC8: "Smith-Pope-Kohler IS-2" 20181031_01_023: 20:08:03.3 to 20:14:32.4 GPS




rds 2018_Antarctica_DC8: "Smith-Pope-Kohler IS-2" 20181031_01_024: 20:14:32.5 to 20:20:14.5 GPS




rds 2018_Antarctica_DC8: "Smith-Pope-Kohler IS-2" 20181031_01_024: 20:14:32.5 to 20:20:14.5 GPS




rds 2018_Antarctica_DC8: "Smith-Pope-Kohler IS-2" 20181031_01_025: 20:20:14.6 to 20:25:56.3 GPS



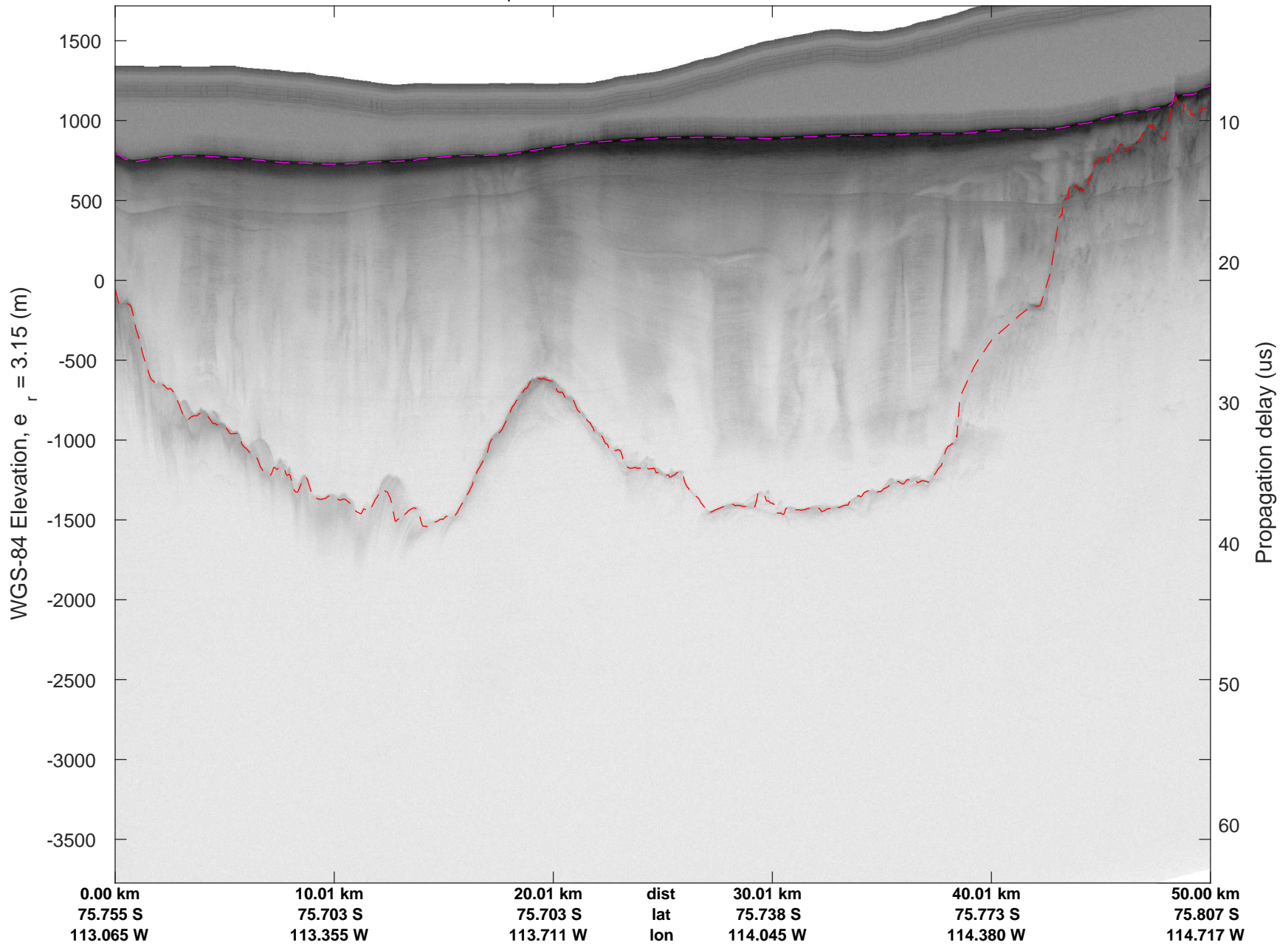
rds 2018_Antarctica_DC8: "Smith-Pope-Kohler IS-2" 20181031_01_025: 20:20:14.6 to 20:25:56.3 GPS




rds 2018_Antarctica_DC8: "Smith-Pope-Kohler IS-2" 20181031_01_026: 20:25:56.4 to 20:31:44.9 GPS



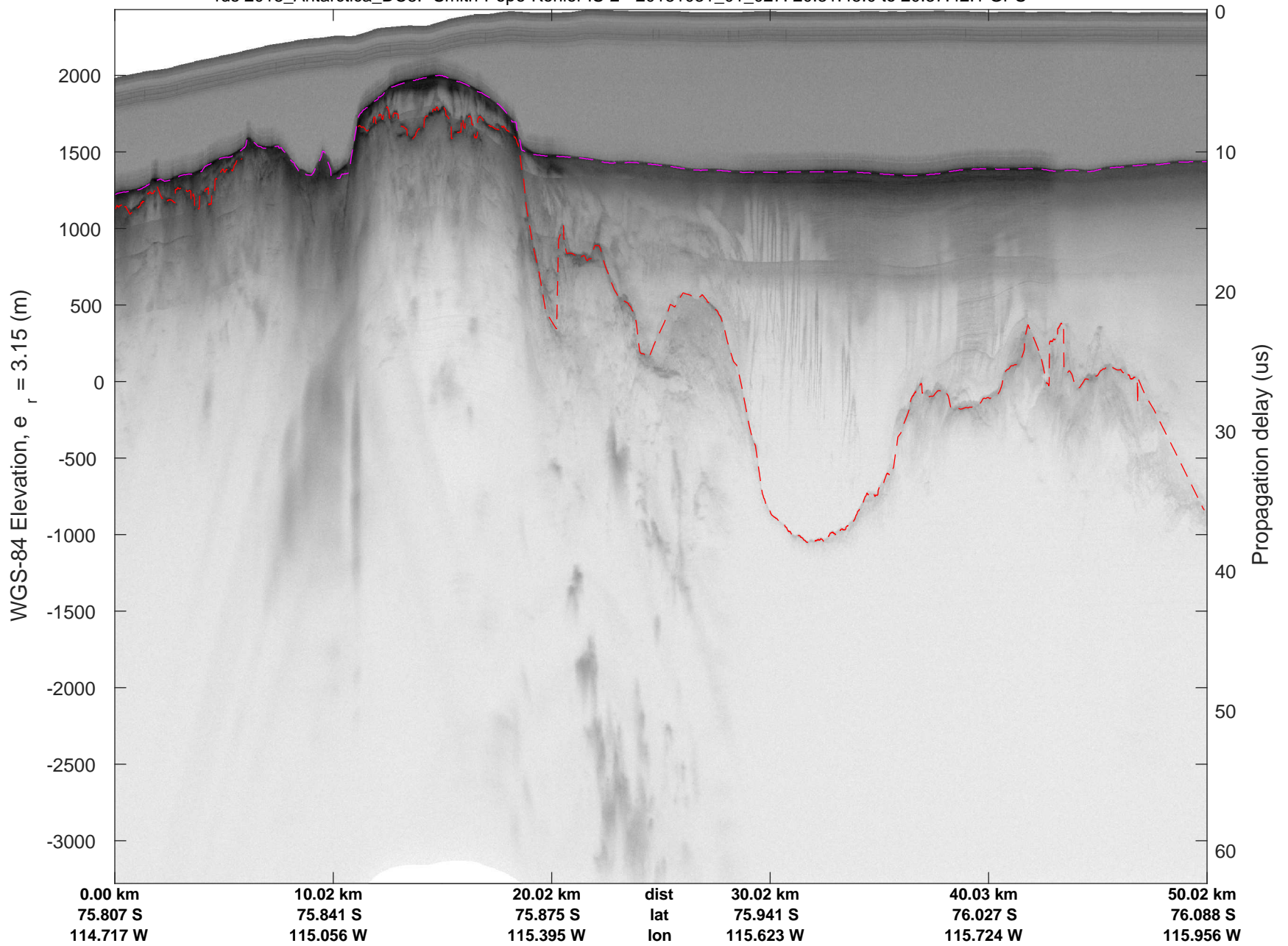
rds 2018_Antarctica_DC8: "Smith-Pope-Kohler IS-2" 20181031_01_026: 20:25:56.4 to 20:31:44.9 GPS




rds 2018_Antarctica_DC8: "Smith-Pope-Kohler IS-2" 20181031_01_027: 20:31:45.0 to 20:37:42.1 GPS



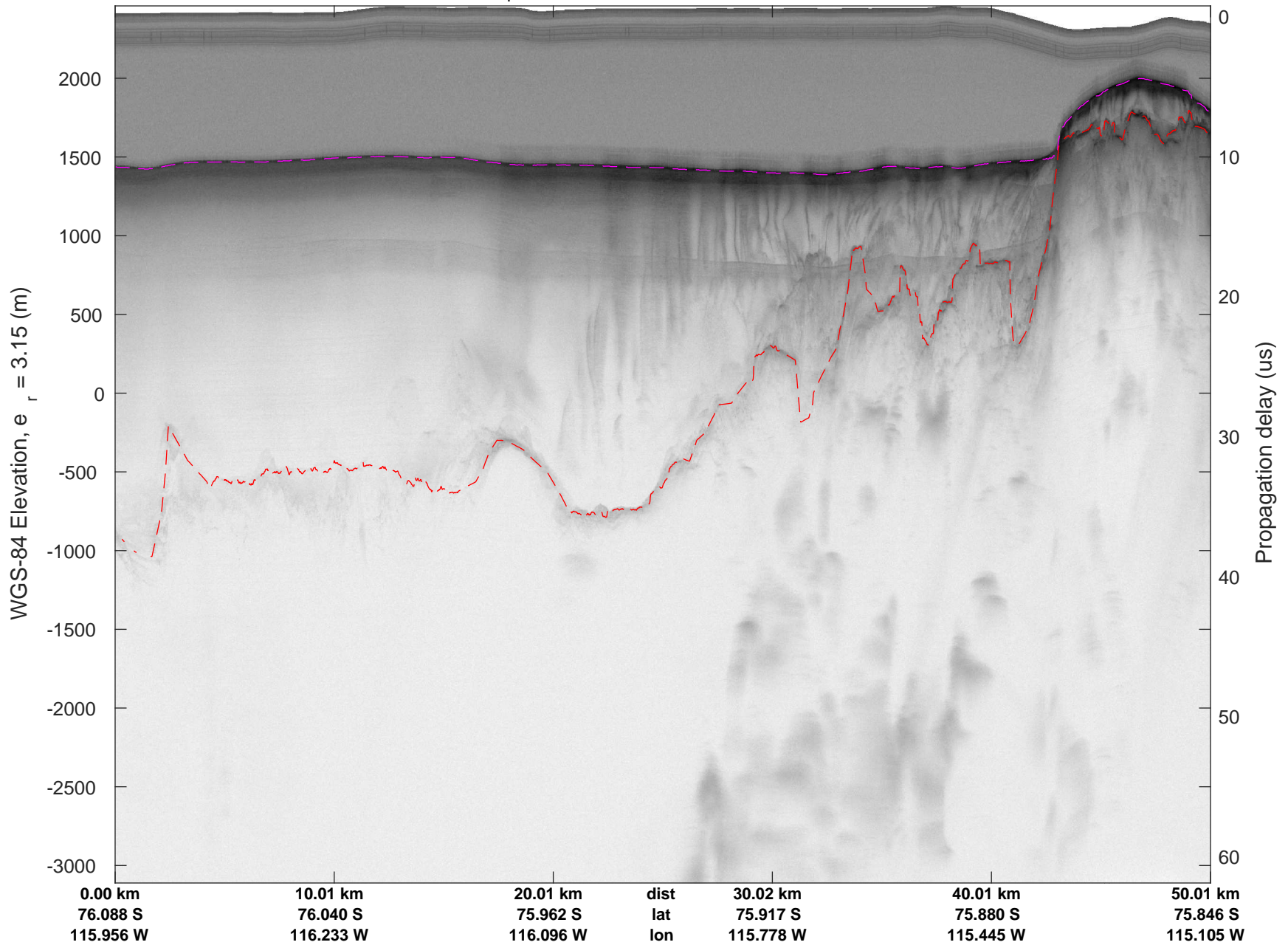
rds 2018_Antarctica_DC8: "Smith-Pope-Kohler IS-2" 20181031_01_027: 20:31:45.0 to 20:37:42.1 GPS




rds 2018_Antarctica_DC8: "Smith-Pope-Kohler IS-2" 20181031_01_028: 20:37:42.2 to 20:43:37.8 GPS




rds 2018_Antarctica_DC8: "Smith-Pope-Kohler IS-2" 20181031_01_028: 20:37:42.2 to 20:43:37.8 GPS




rds 2018_Antarctica_DC8: "Smith-Pope-Kohler IS-2" 20181031_01_029: 20:43:37.9 to 20:49:33.9 GPS




rds 2018_Antarctica_DC8: "Smith-Pope-Kohler IS-2" 20181031_01_029: 20:43:37.9 to 20:49:33.9 GPS




rds 2018_Antarctica_DC8: "Smith-Pope-Kohler IS-2" 20181031_01_030: 20:49:34.0 to 20:55:15.5 GPS



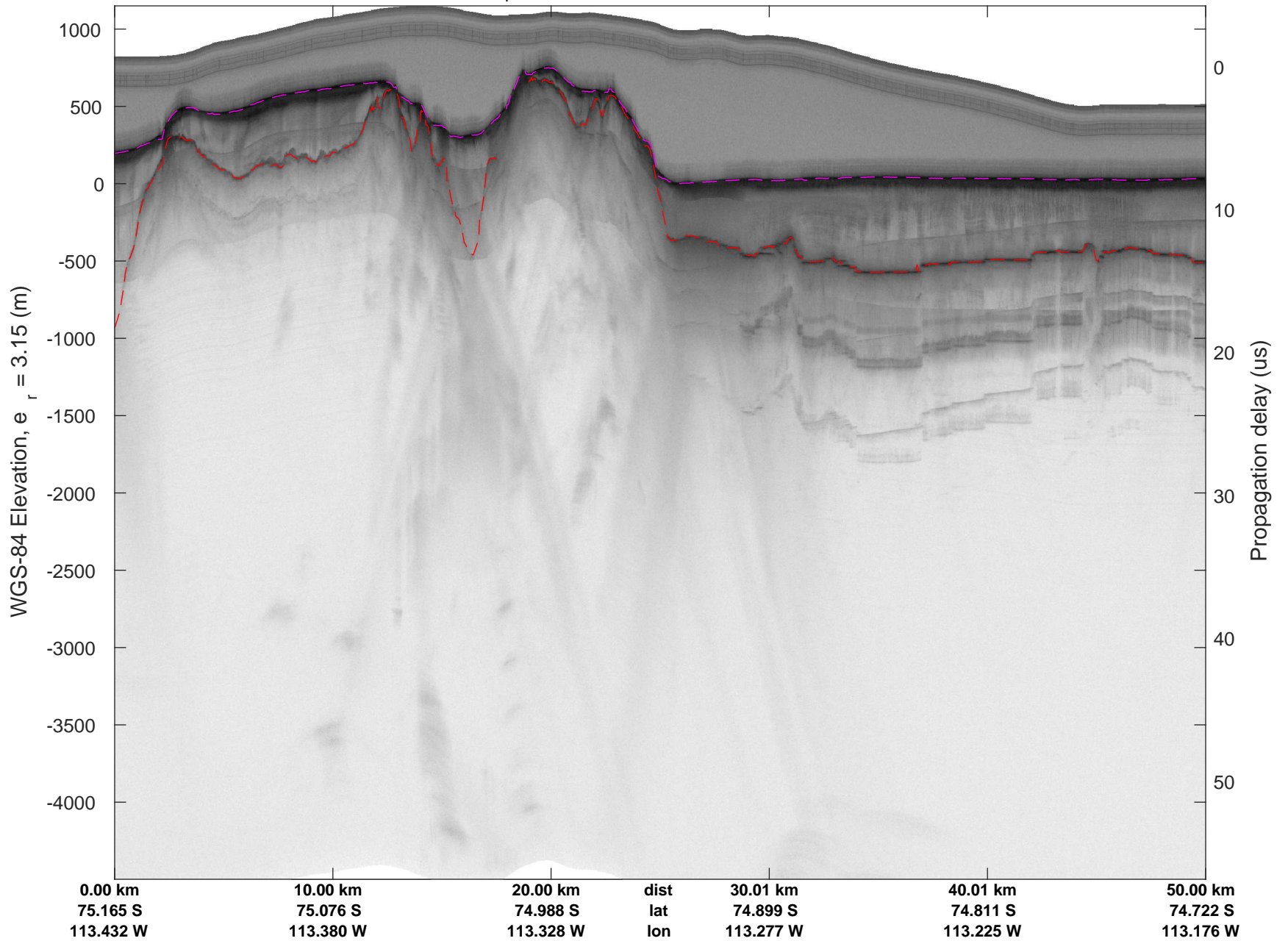
rds 2018_Antarctica_DC8: "Smith-Pope-Kohler IS-2" 20181031_01_030: 20:49:34.0 to 20:55:15.5 GPS



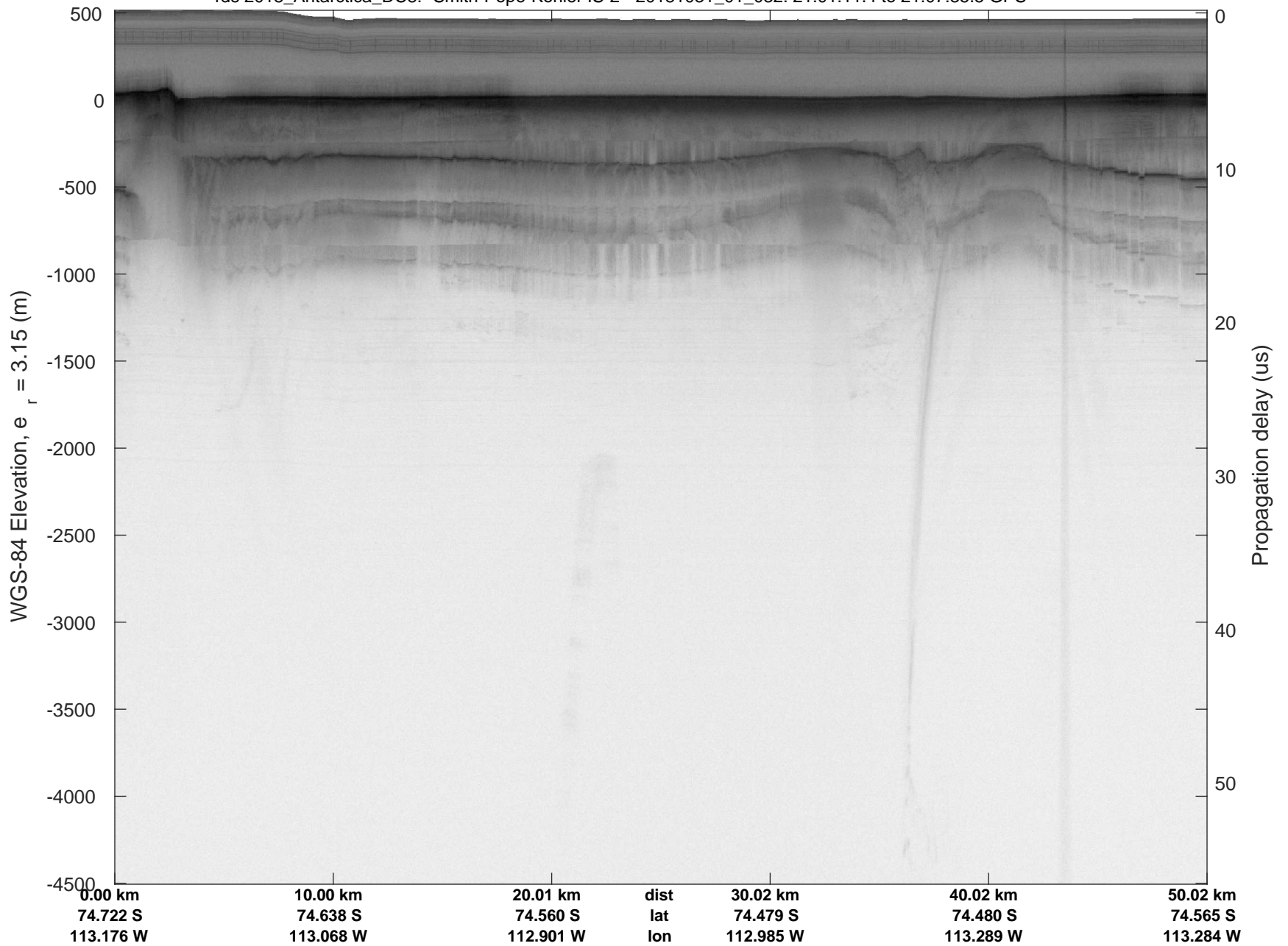
rds 2018_Antarctica_DC8: "Smith-Pope-Kohler IS-2" 20181031_01_031: 20:55:15.6 to 21:01:11.3 GPS



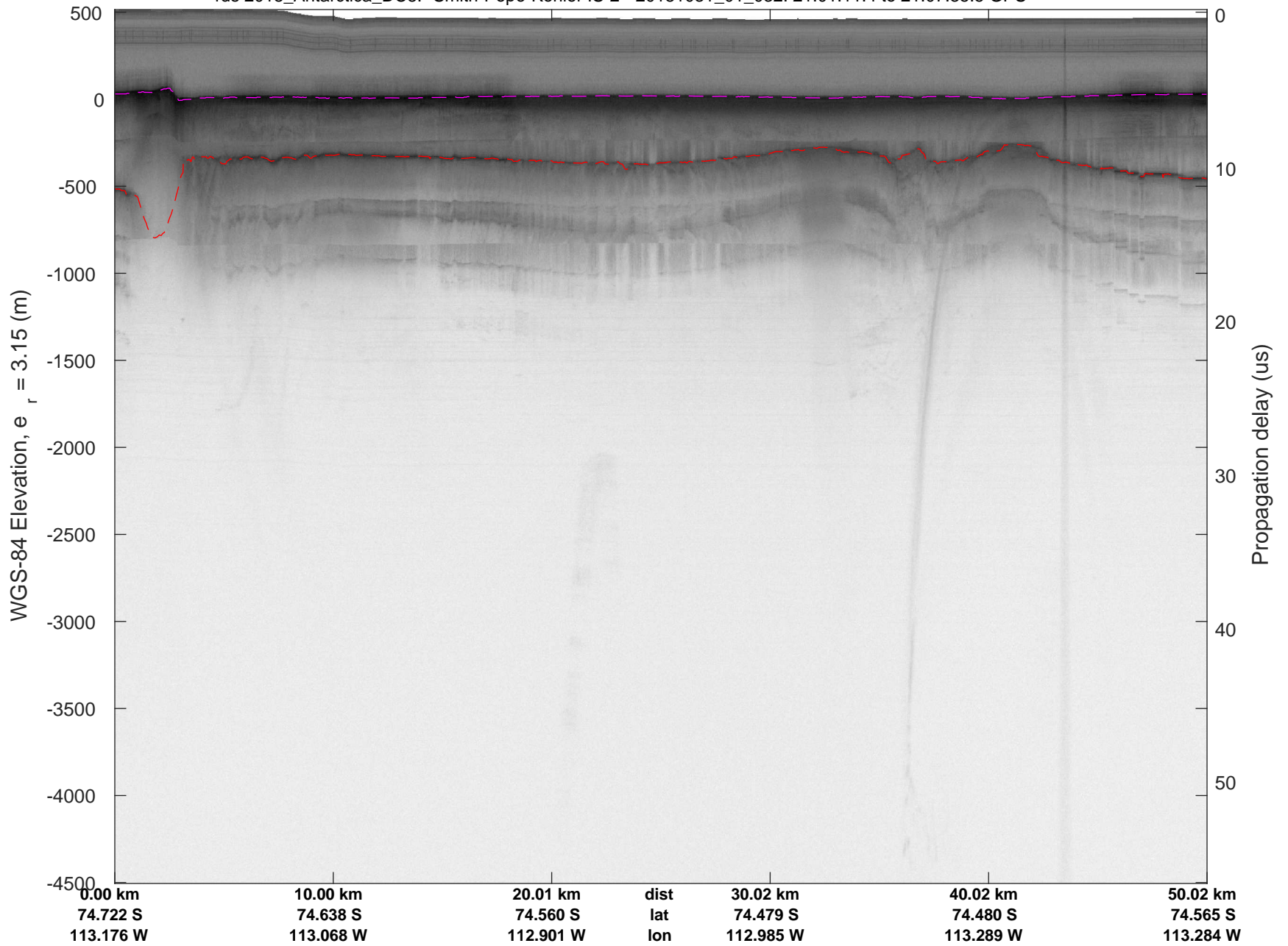
rds 2018_Antarctica_DC8: "Smith-Pope-Kohler IS-2" 20181031_01_031: 20:55:15.6 to 21:01:11.3 GPS




rds 2018_Antarctica_DC8: "Smith-Pope-Kohler IS-2" 20181031_01_032: 21:01:11.4 to 21:07:35.5 GPS




rds 2018_Antarctica_DC8: "Smith-Pope-Kohler IS-2" 20181031_01_032: 21:01:11.4 to 21:07:35.5 GPS




rds 2018_Antarctica_DC8: "Smith-Pope-Kohler IS-2" 20181031_01_033: 21:07:35.6 to 21:14:21.2 GPS




rds 2018_Antarctica_DC8: "Smith-Pope-Kohler IS-2" 20181031_01_033: 21:07:35.6 to 21:14:21.2 GPS




rds 2018_Antarctica_DC8: "Smith-Pope-Kohler IS-2" 20181031_01_034: 21:14:21.3 to 21:20:45.8 GPS



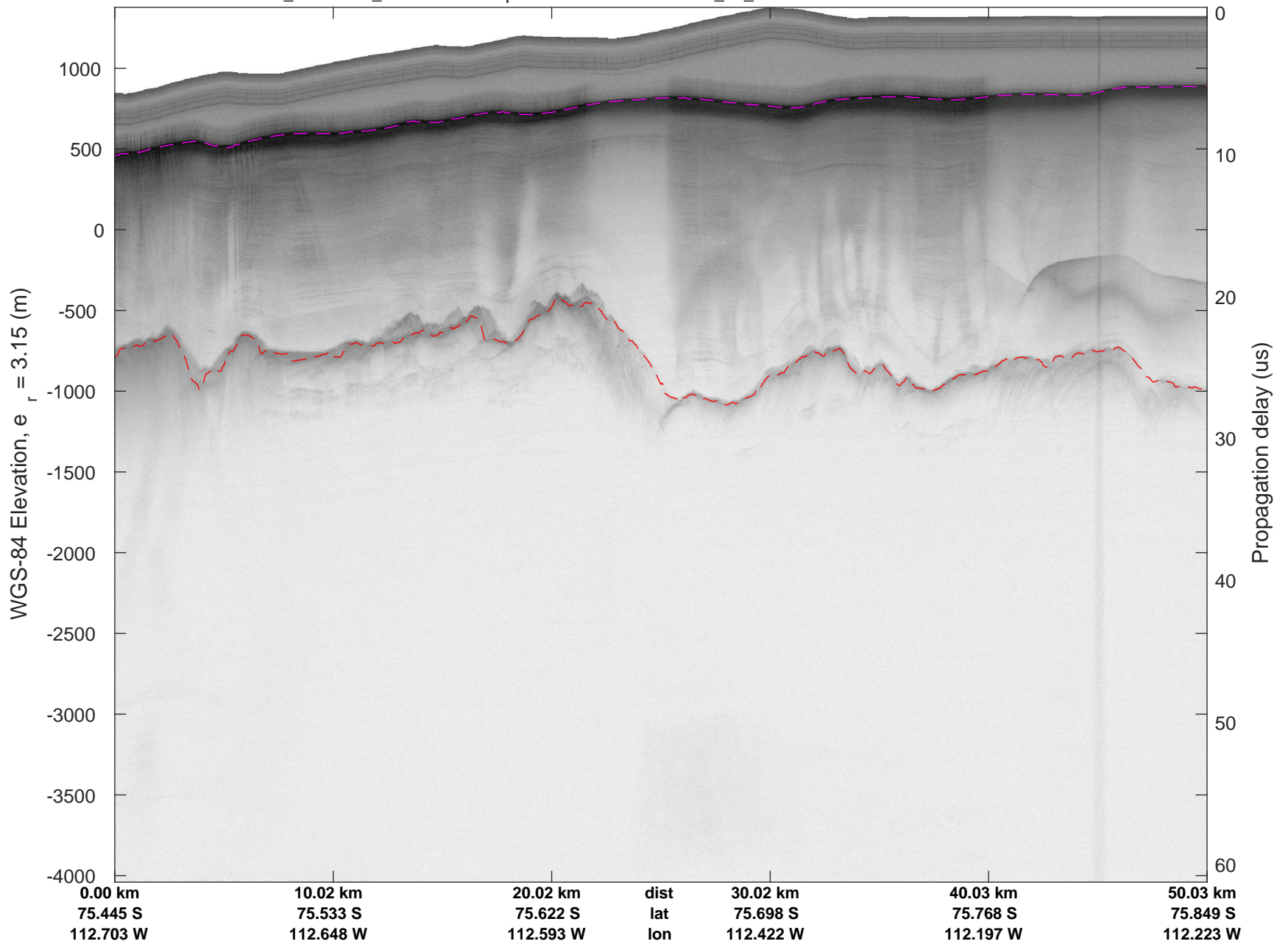
rds 2018_Antarctica_DC8: "Smith-Pope-Kohler IS-2" 20181031_01_034: 21:14:21.3 to 21:20:45.8 GPS




rds 2018_Antarctica_DC8: "Smith-Pope-Kohler IS-2" 20181031_01_035: 21:20:45.9 to 21:27:10.2 GPS



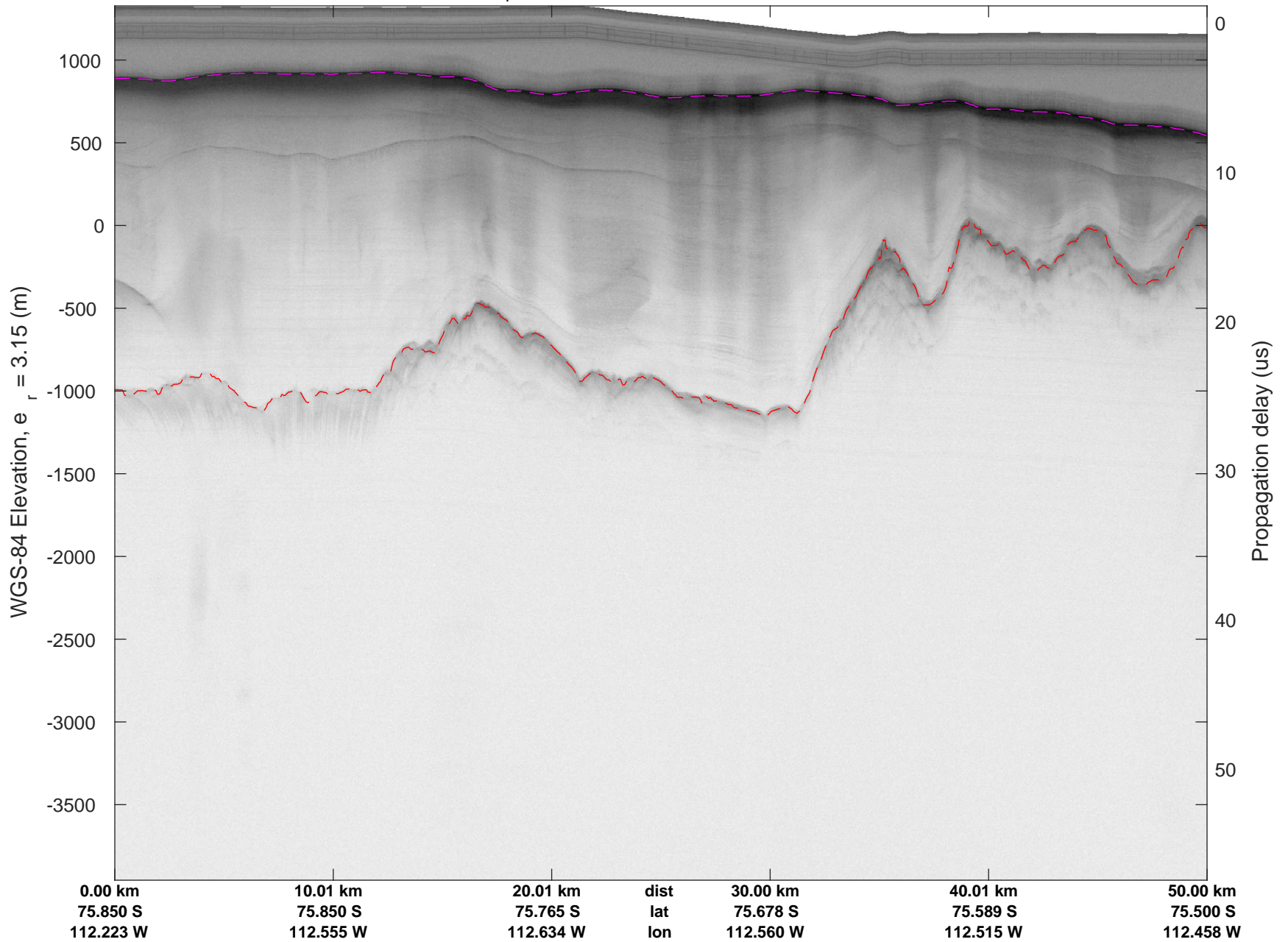
rds 2018_Antarctica_DC8: "Smith-Pope-Kohler IS-2" 20181031_01_035: 21:20:45.9 to 21:27:10.2 GPS




rds 2018_Antarctica_DC8: "Smith-Pope-Kohler IS-2" 20181031_01_036: 21:27:10.3 to 21:33:05.2 GPS



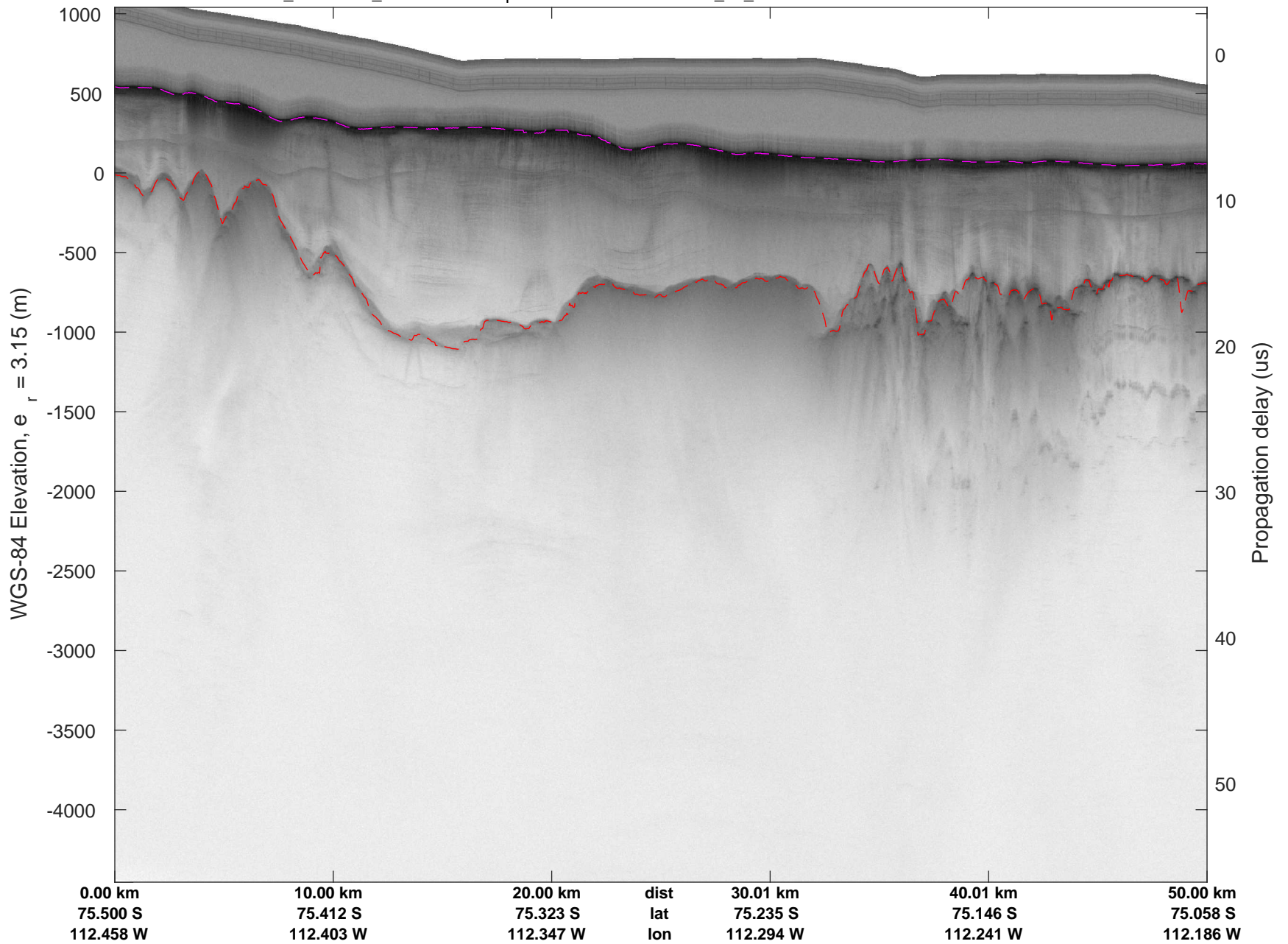
rds 2018_Antarctica_DC8: "Smith-Pope-Kohler IS-2" 20181031_01_036: 21:27:10.3 to 21:33:05.2 GPS




rds 2018_Antarctica_DC8: "Smith-Pope-Kohler IS-2" 20181031_01_037: 21:33:05.4 to 21:38:59.7 GPS



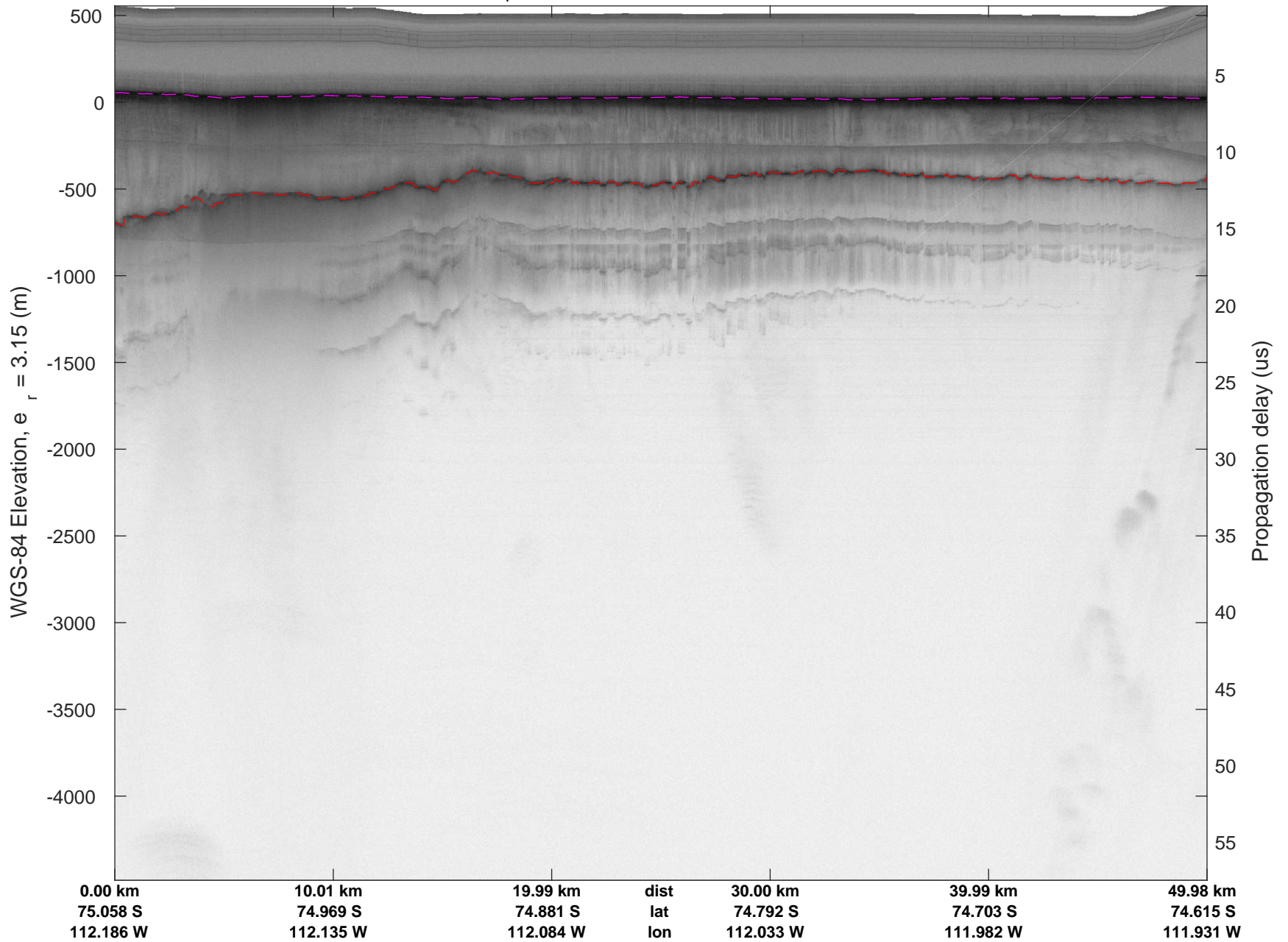
rds 2018_Antarctica_DC8: "Smith-Pope-Kohler IS-2" 20181031_01_037: 21:33:05.4 to 21:38:59.7 GPS




rds 2018_Antarctica_DC8: "Smith-Pope-Kohler IS-2" 20181031_01_038: 21:38:59.8 to 21:45:13.8 GPS



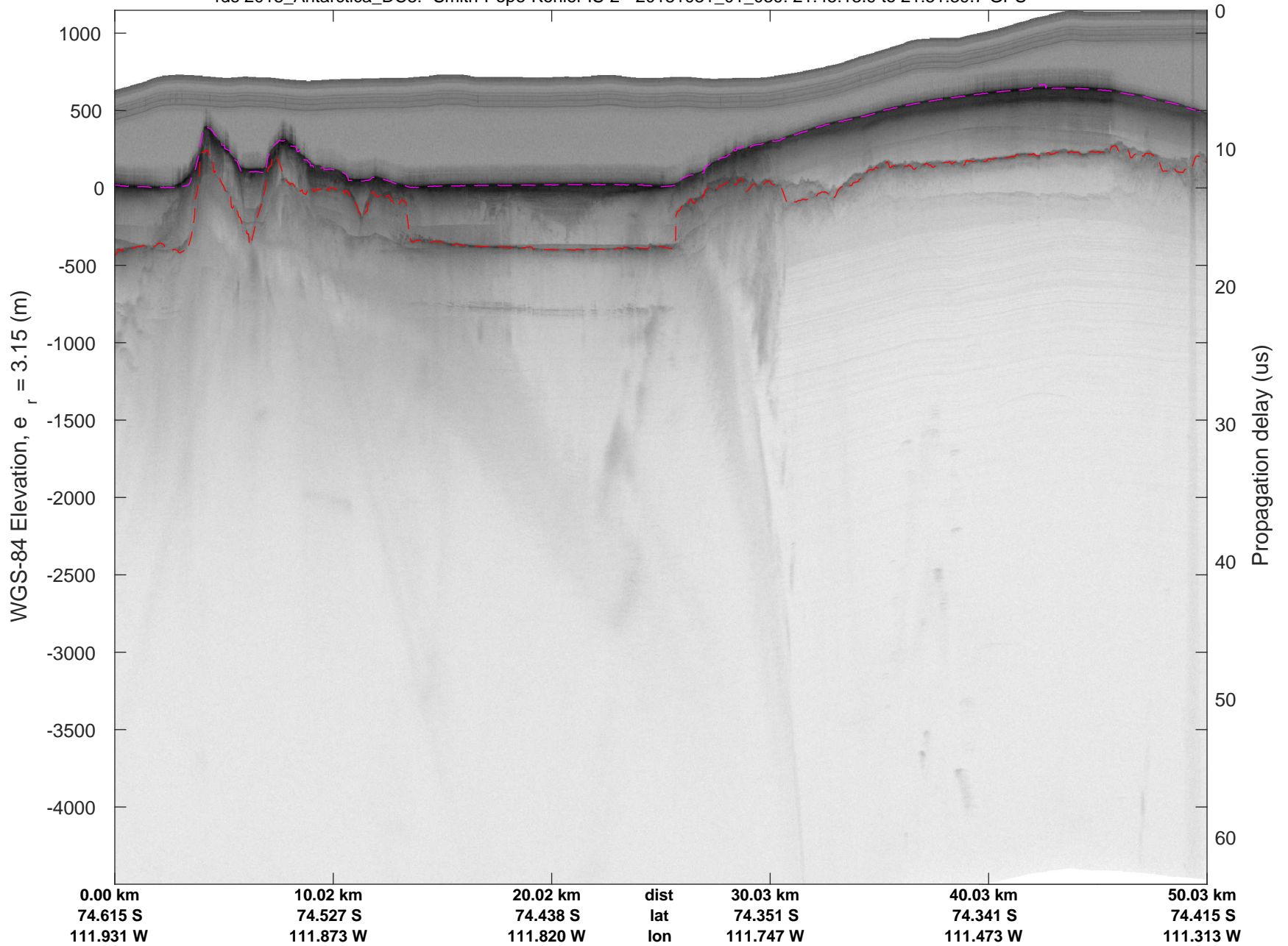
rds 2018_Antarctica_DC8: "Smith-Pope-Kohler IS-2" 20181031_01_038: 21:38:59.8 to 21:45:13.8 GPS




rds 2018_Antarctica_DC8: "Smith-Pope-Kohler IS-2" 20181031_01_039: 21:45:13.9 to 21:51:39.7 GPS



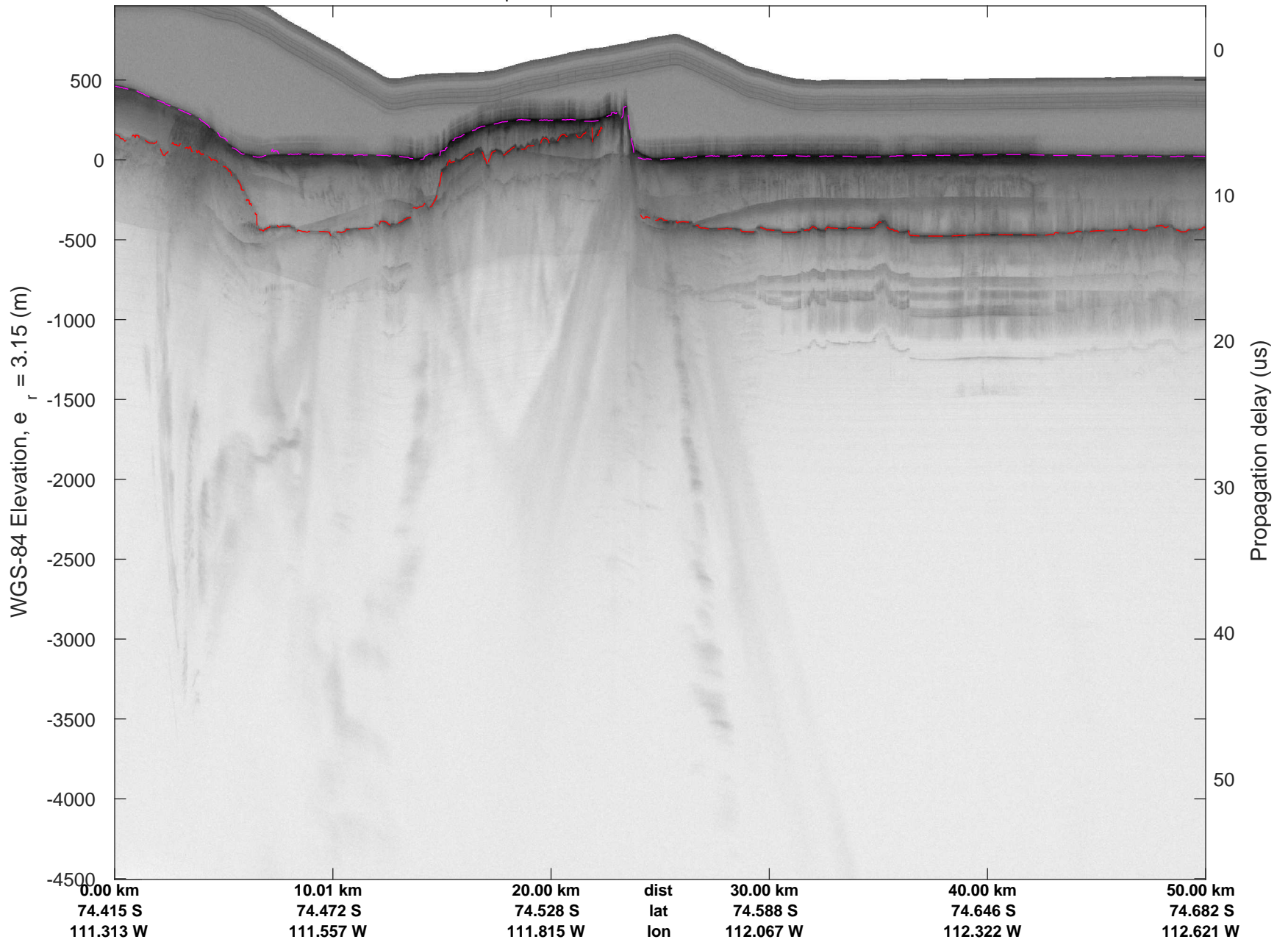
rds 2018_Antarctica_DC8: "Smith-Pope-Kohler IS-2" 20181031_01_039: 21:45:13.9 to 21:51:39.7 GPS



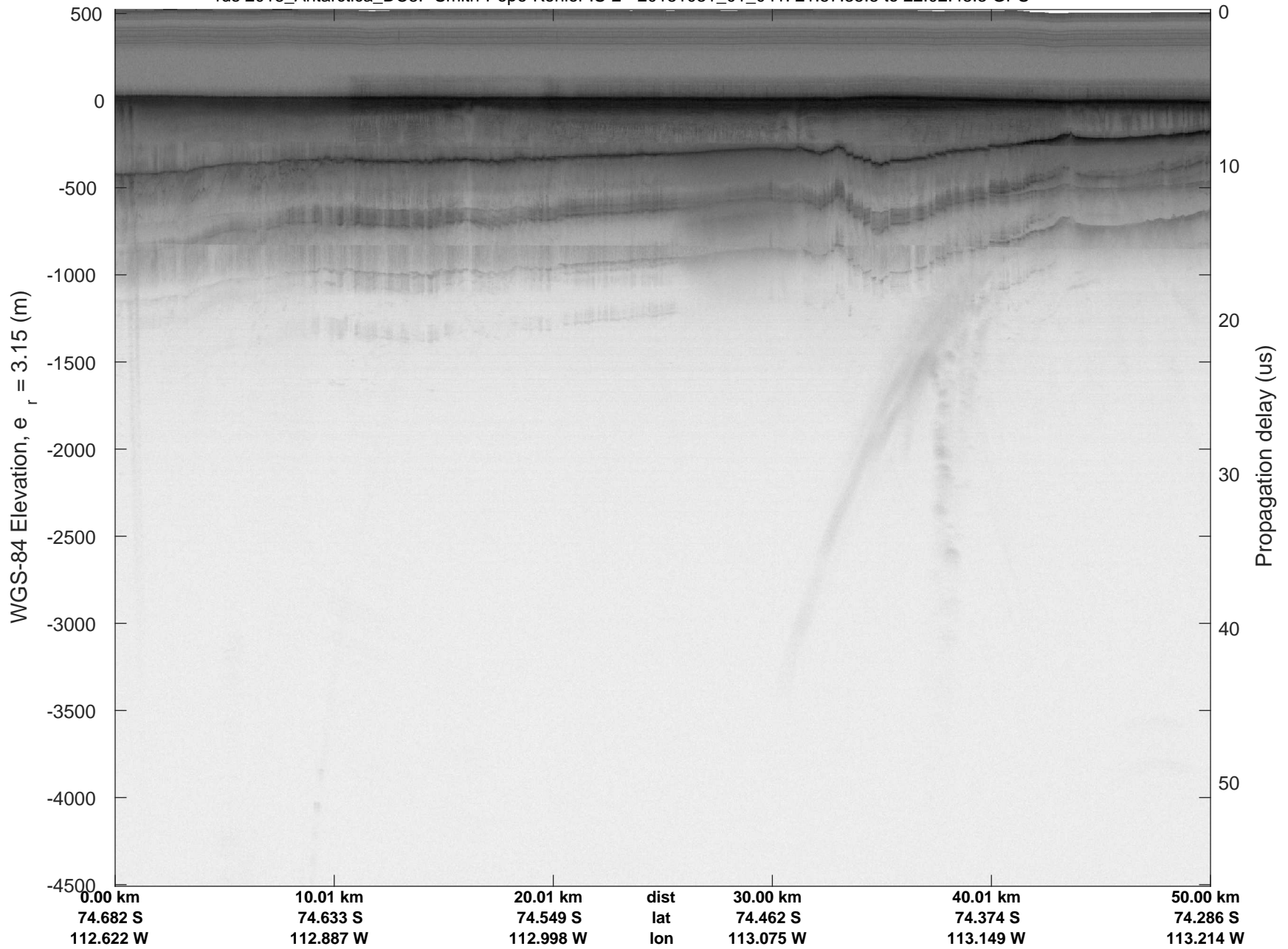
rds 2018_Antarctica_DC8: "Smith-Pope-Kohler IS-2" 20181031_01_040: 21:51:39.8 to 21:57:35.7 GPS




rds 2018_Antarctica_DC8: "Smith-Pope-Kohler IS-2" 20181031_01_040: 21:51:39.8 to 21:57:35.7 GPS




rds 2018_Antarctica_DC8: "Smith-Pope-Kohler IS-2" 20181031_01_041: 21:57:35.8 to 22:02:48.3 GPS




rds 2018_Antarctica_DC8: "Smith-Pope-Kohler IS-2" 20181031_01_041: 21:57:35.8 to 22:02:48.3 GPS




rds 2018_Antarctica_DC8: "Smith-Pope-Kohler IS-2" 20181031_01_042: 22:02:48.4 to 22:08:44.3 GPS




rds 2018_Antarctica_DC8: "Smith-Pope-Kohler IS-2" 20181031_01_042: 22:02:48.4 to 22:08:44.3 GPS




rds 2018_Antarctica_DC8: "Smith-Pope-Kohler IS-2" 20181031_01_043: 22:08:44.4 to 22:14:50.2 GPS



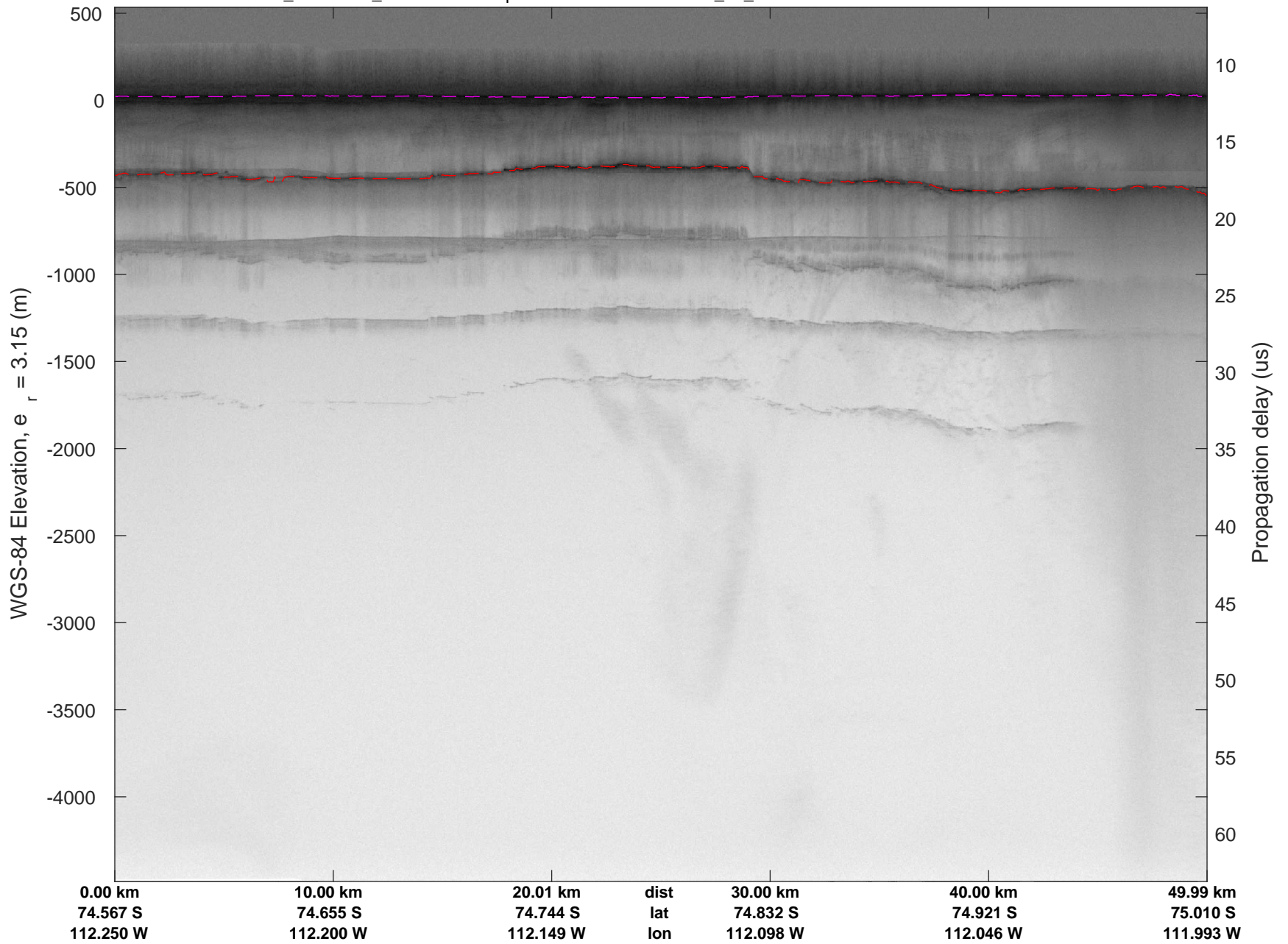
rds 2018_Antarctica_DC8: "Smith-Pope-Kohler IS-2" 20181031_01_043: 22:08:44.4 to 22:14:50.2 GPS




rds 2018_Antarctica_DC8: "Smith-Pope-Kohler IS-2" 20181031_01_044: 22:14:50.3 to 22:20:57.6 GPS




rds 2018_Antarctica_DC8: "Smith-Pope-Kohler IS-2" 20181031_01_044: 22:14:50.3 to 22:20:57.6 GPS




rds 2018_Antarctica_DC8: "Smith-Pope-Kohler IS-2" 20181031_01_045: 22:20:57.7 to 22:26:50.3 GPS




rds 2018_Antarctica_DC8: "Smith-Pope-Kohler IS-2" 20181031_01_045: 22:20:57.7 to 22:26:50.3 GPS




rds 2018_Antarctica_DC8: "Smith-Pope-Kohler IS-2" 20181031_01_046: 22:26:50.4 to 22:31:40.3 GPS



rds 2018_Antarctica_DC8: "Smith-Pope-Kohler IS-2" 20181031_01_046: 22:26:50.4 to 22:31:40.3 GPS



rds 2018_Antarctica_DC8: "Smith-Pope-Kohler IS-2" 20181031_01_047: 22:31:40.3 to 22:35:51.2 GPS



rds 2018_Antarctica_DC8: "Smith-Pope-Kohler IS-2" 20181031_01_047: 22:31:40.3 to 22:35:51.2 GPS

