




rds 2018_Antarctica_DC8: "Long Line IS-2" 20181022_01_001: 16:47:41.5 to 16:52:05.5 GPS




rds 2018_Antarctica_DC8: "Long Line IS-2" 20181022_01_001: 16:47:41.5 to 16:52:05.5 GPS




rds 2018_Antarctica_DC8: "Long Line IS-2" 20181022_01_002: 16:52:05.6 to 16:57:18.5 GPS



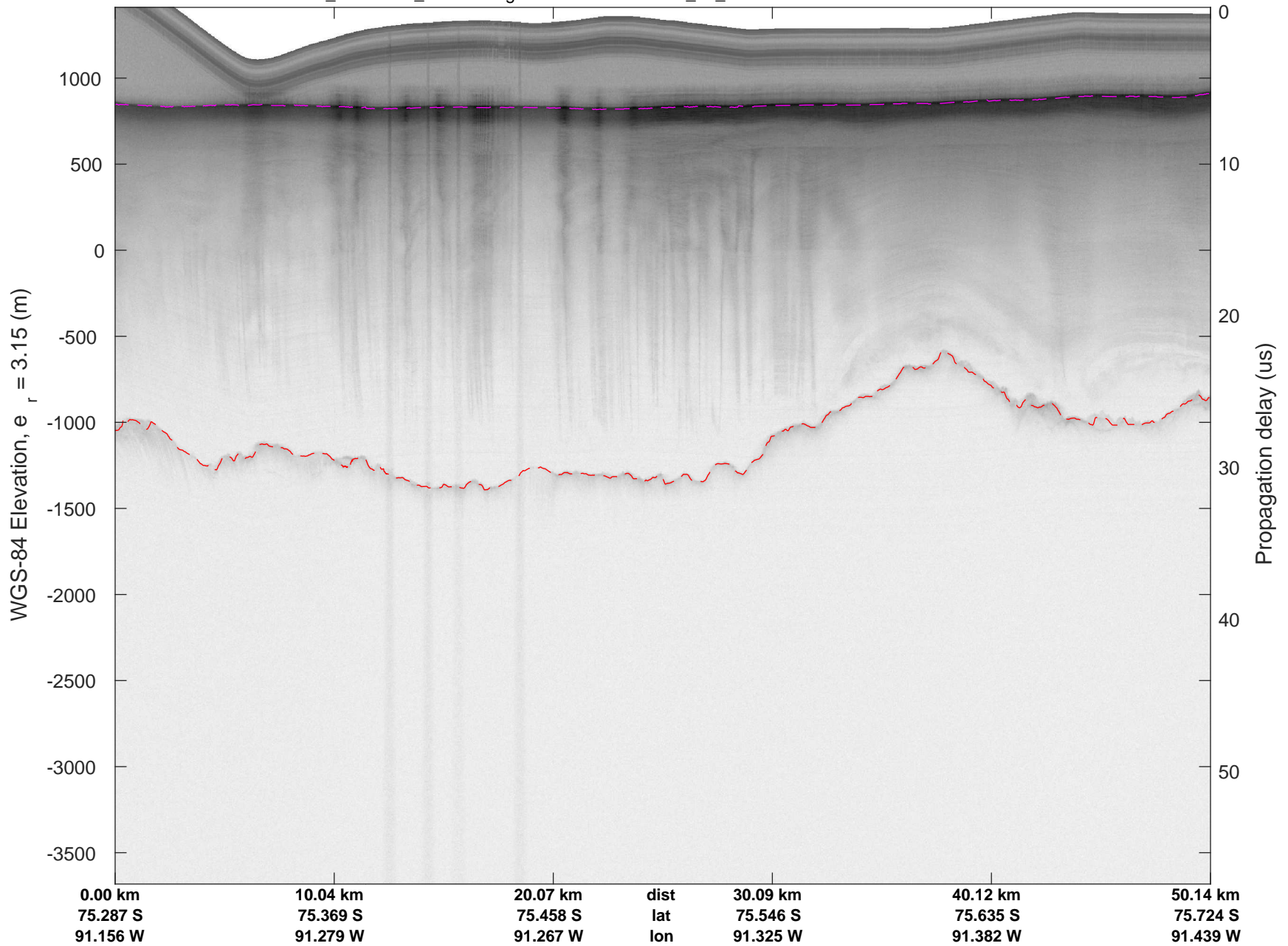
rds 2018_Antarctica_DC8: "Long Line IS-2" 20181022_01_002: 16:52:05.6 to 16:57:18.5 GPS




rds 2018_Antarctica_DC8: "Long Line IS-2" 20181022_01_003: 16:57:18.6 to 17:03:06.1 GPS




rds 2018_Antarctica_DC8: "Long Line IS-2" 20181022_01_003: 16:57:18.6 to 17:03:06.1 GPS




rds 2018_Antarctica_DC8: "Long Line IS-2" 20181022_01_004: 17:03:06.2 to 17:09:00.2 GPS



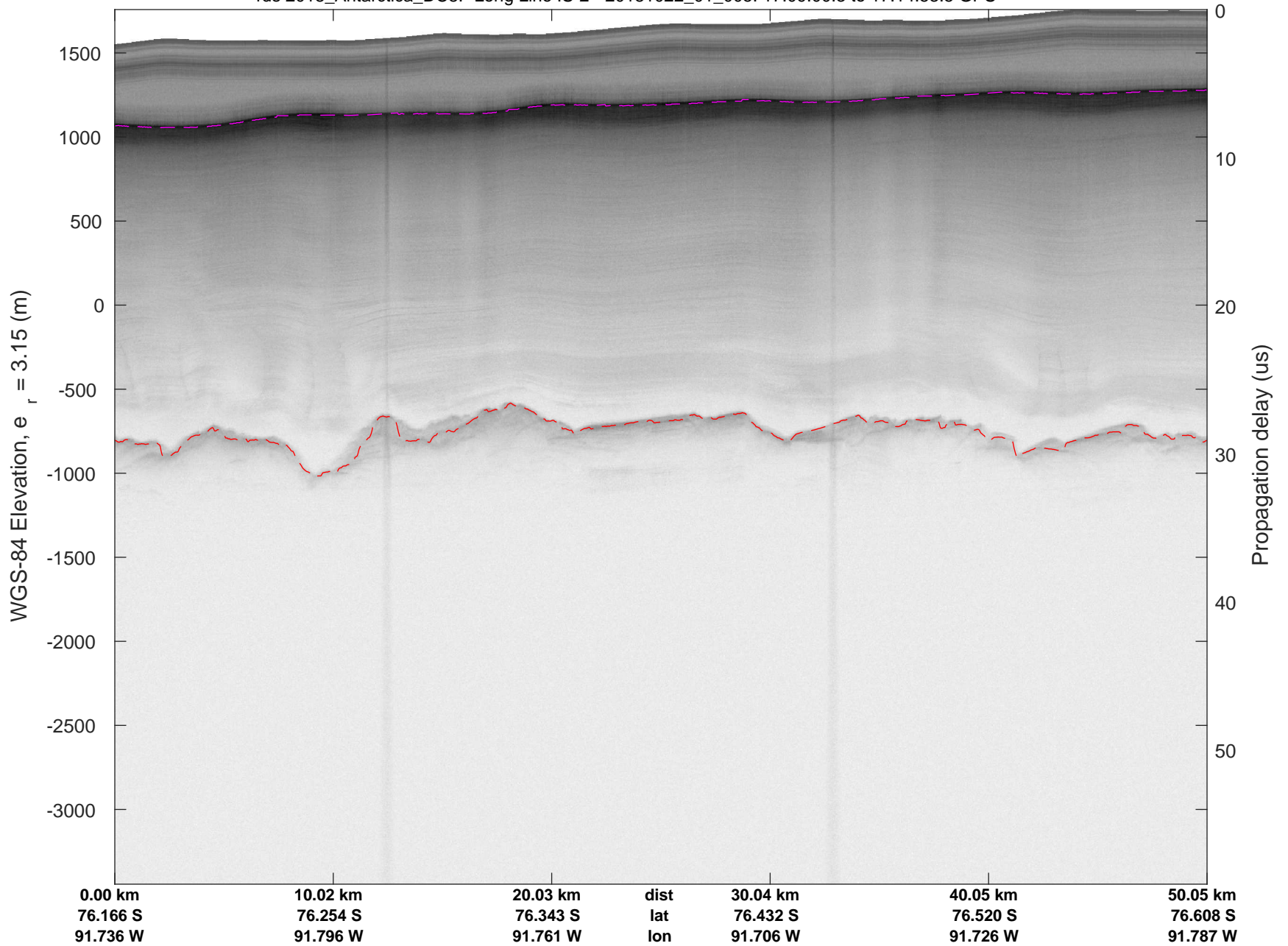
rds 2018_Antarctica_DC8: "Long Line IS-2" 20181022_01_004: 17:03:06.2 to 17:09:00.2 GPS




rds 2018_Antarctica_DC8: "Long Line IS-2" 20181022_01_005: 17:09:00.3 to 17:14:53.5 GPS



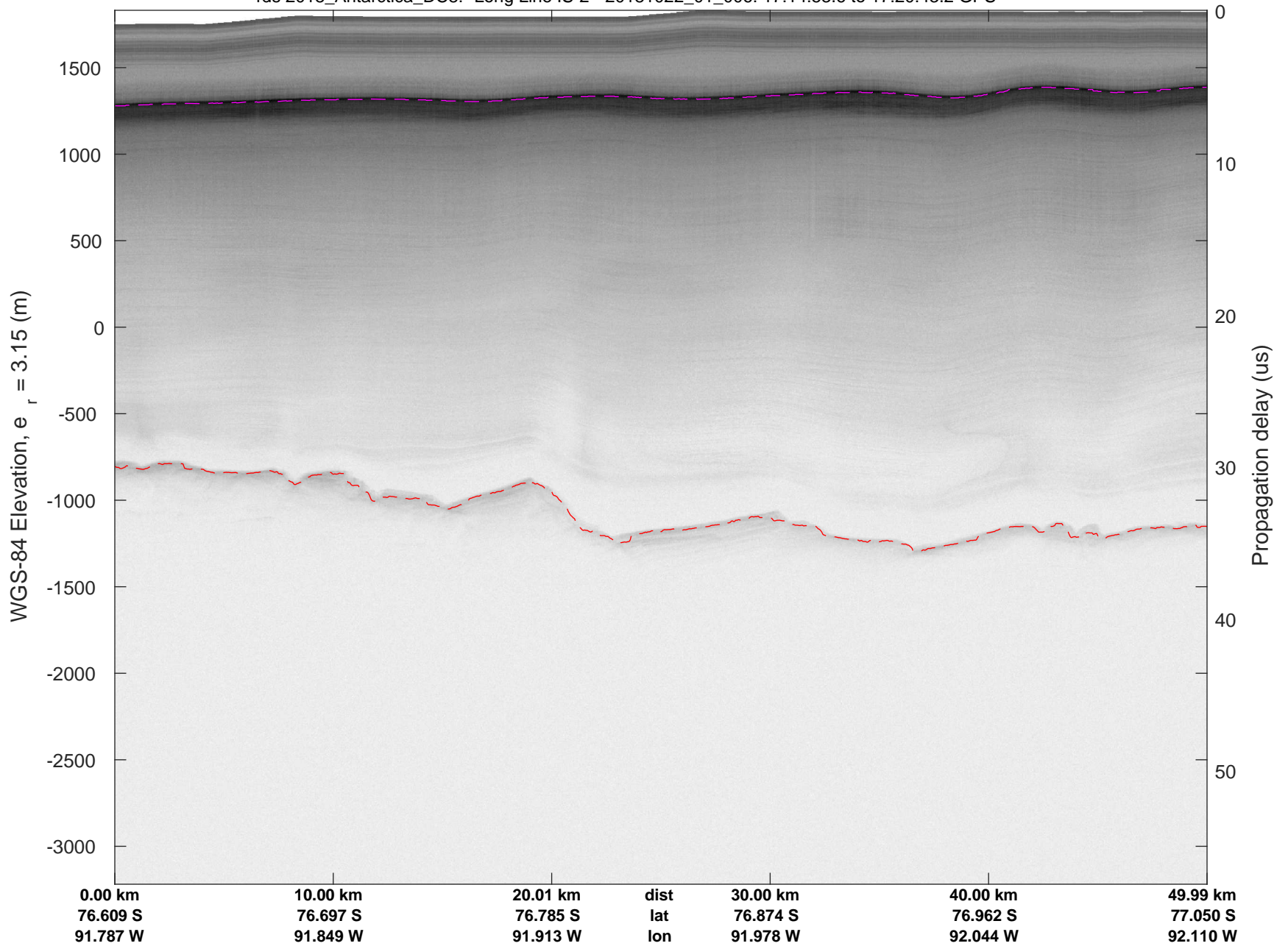
rds 2018_Antarctica_DC8: "Long Line IS-2" 20181022_01_005: 17:09:00.3 to 17:14:53.5 GPS




rds 2018_Antarctica_DC8: "Long Line IS-2" 20181022_01_006: 17:14:53.6 to 17:20:43.2 GPS




rds 2018_Antarctica_DC8: "Long Line IS-2" 20181022_01_006: 17:14:53.6 to 17:20:43.2 GPS




rds 2018_Antarctica_DC8: "Long Line IS-2" 20181022_01_007: 17:20:43.3 to 17:26:41.2 GPS




rds 2018_Antarctica_DC8: "Long Line IS-2" 20181022_01_007: 17:20:43.3 to 17:26:41.2 GPS




rds 2018_Antarctica_DC8: "Long Line IS-2" 20181022_01_008: 17:26:41.3 to 17:32:36.3 GPS



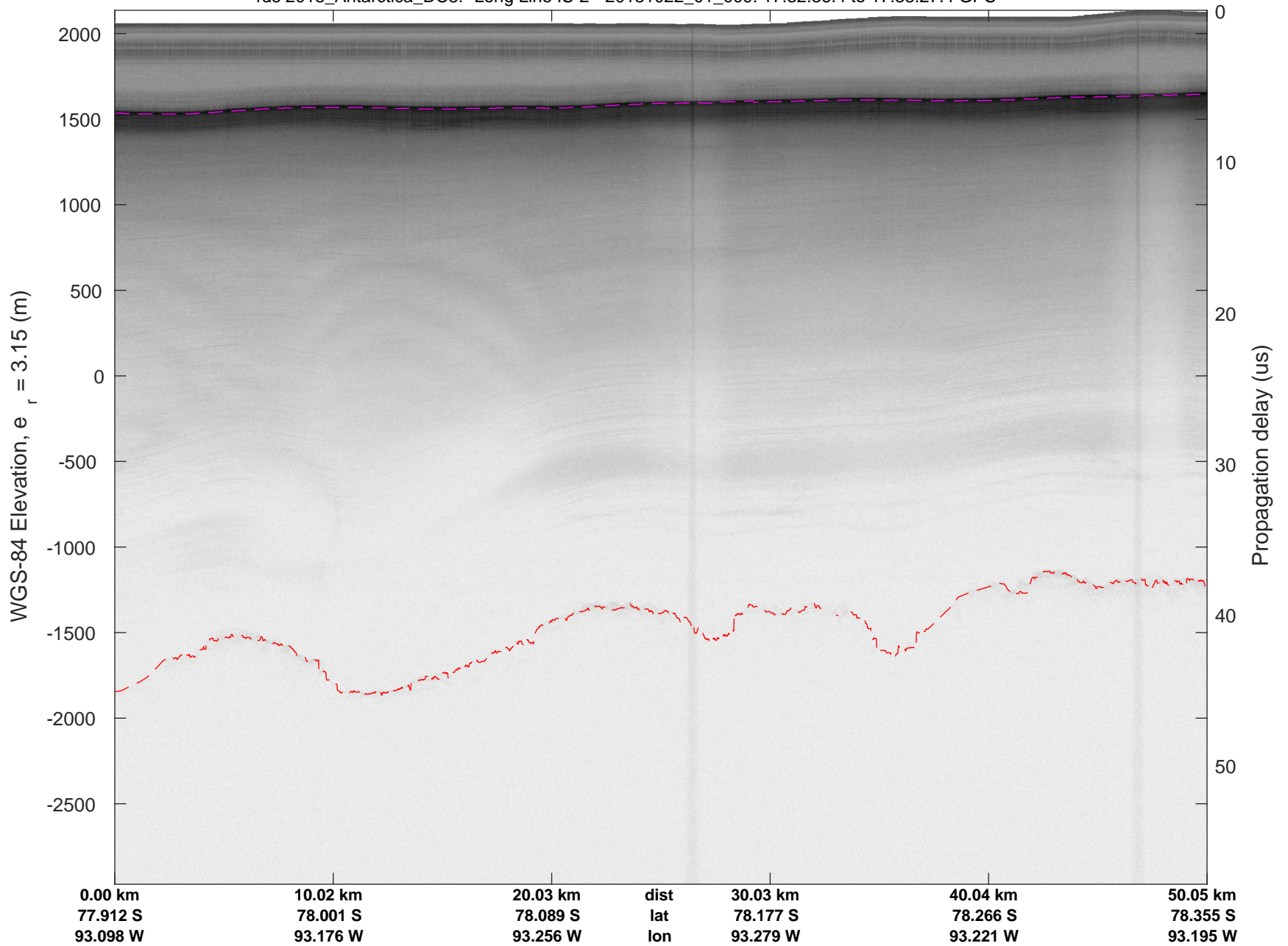
rds 2018_Antarctica_DC8: "Long Line IS-2" 20181022_01_008: 17:26:41.3 to 17:32:36.3 GPS



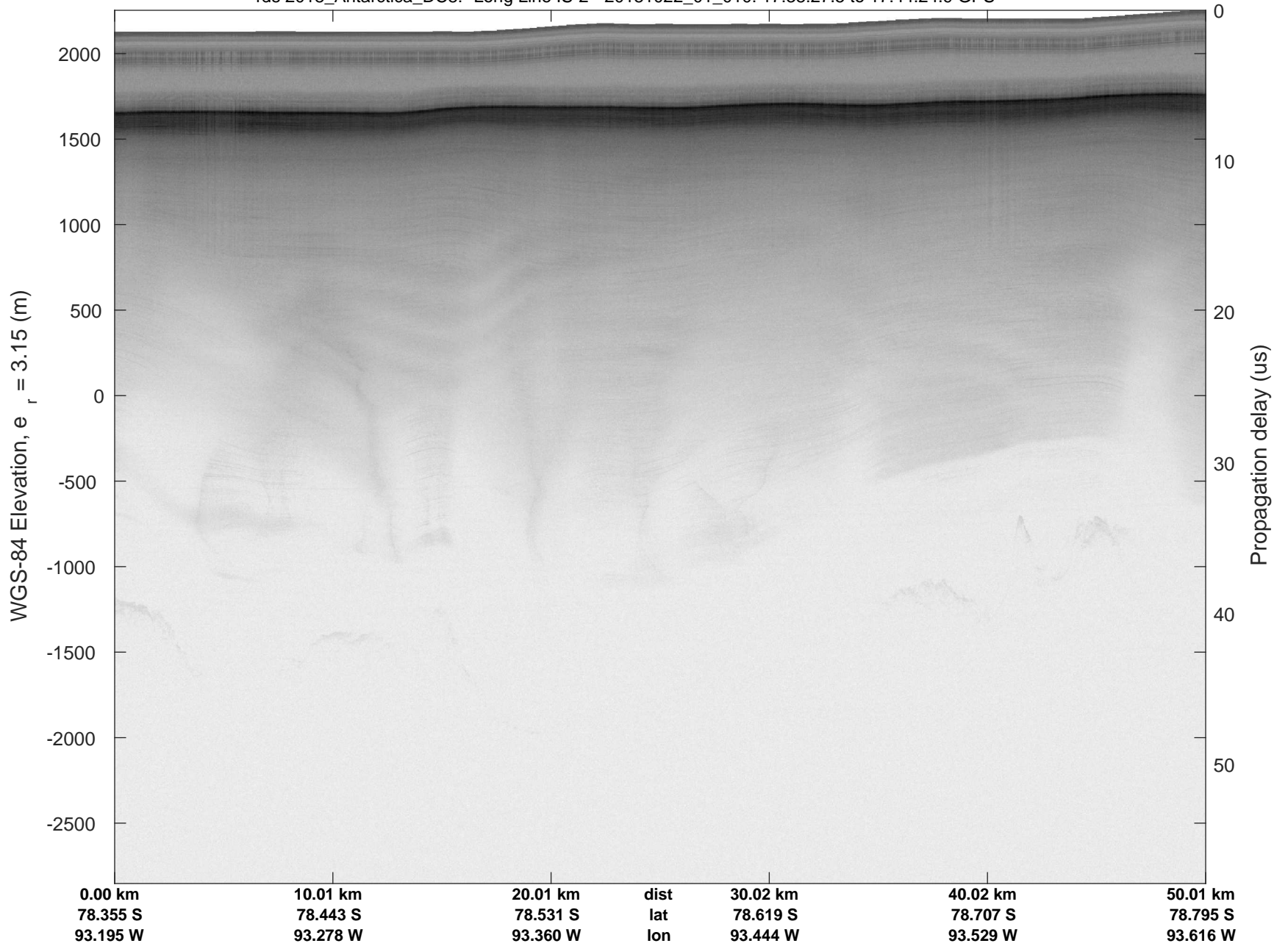
rds 2018_Antarctica_DC8: "Long Line IS-2" 20181022_01_009: 17:32:36.4 to 17:38:27.4 GPS



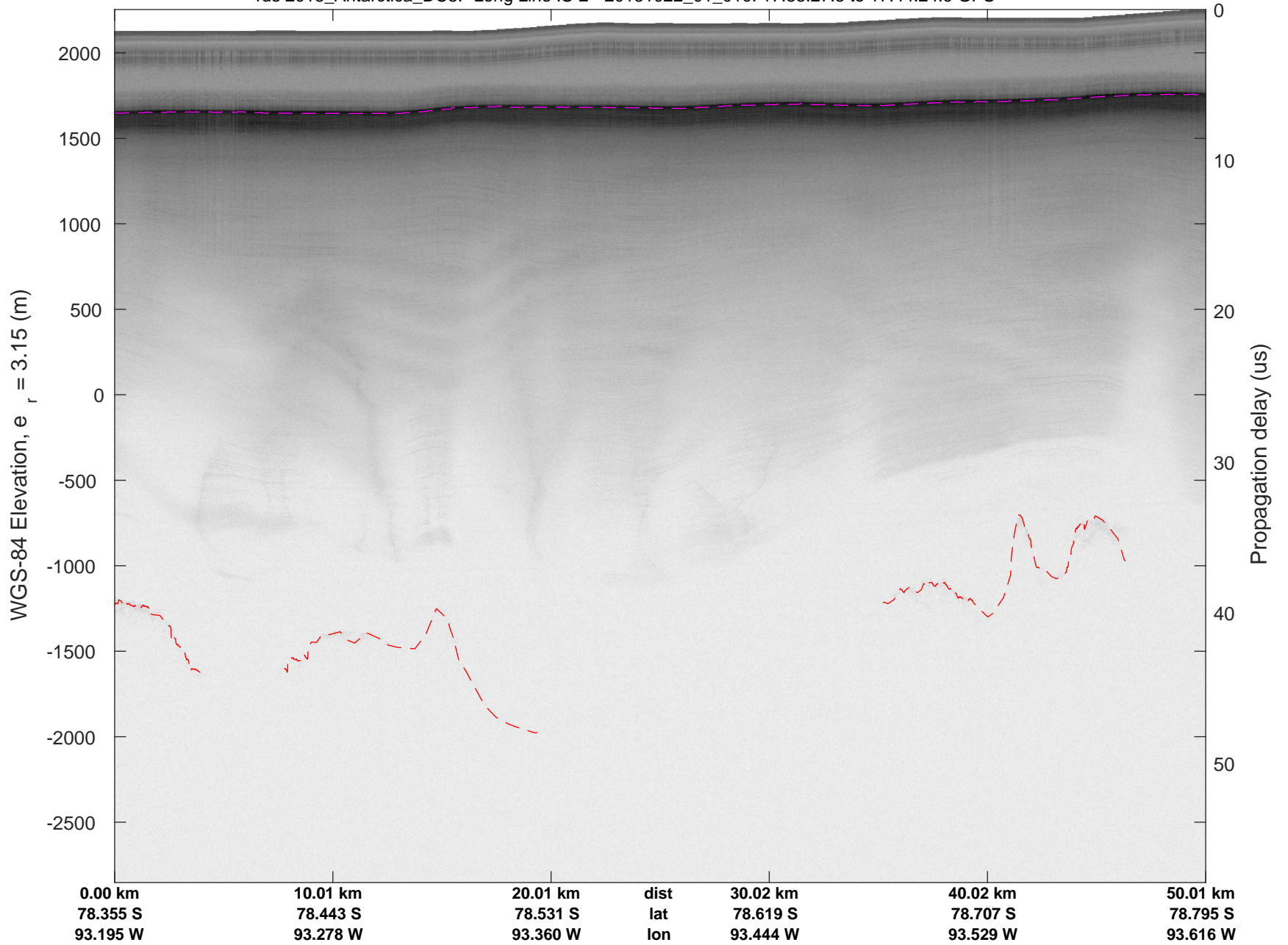
rds 2018_Antarctica_DC8: "Long Line IS-2" 20181022_01_009: 17:32:36.4 to 17:38:27.4 GPS




rds 2018_Antarctica_DC8: "Long Line IS-2" 20181022_01_010: 17:38:27.5 to 17:44:24.9 GPS



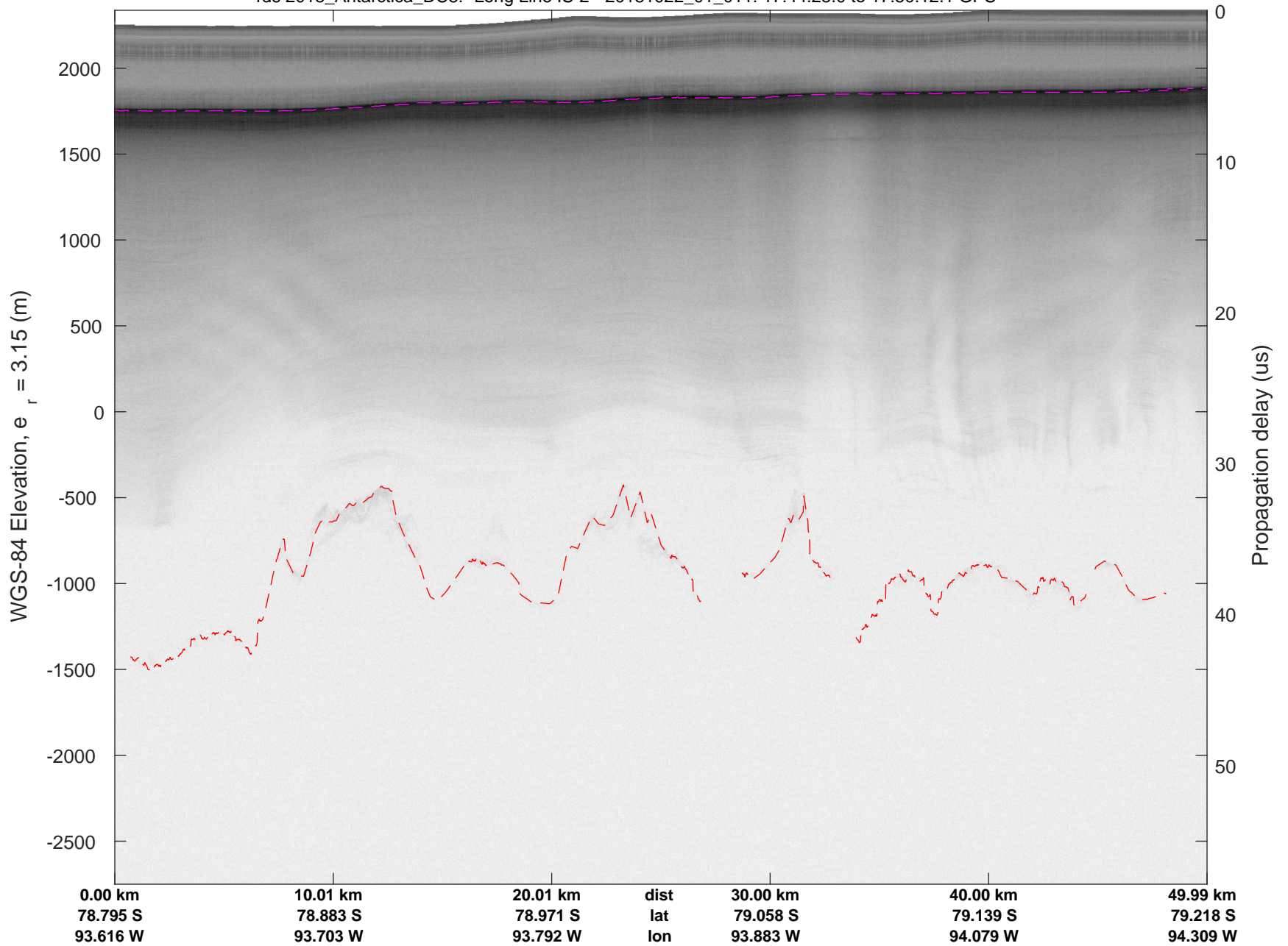
rds 2018_Antarctica_DC8: "Long Line IS-2" 20181022_01_010: 17:38:27.5 to 17:44:24.9 GPS




rds 2018_Antarctica_DC8: "Long Line IS-2" 20181022_01_011: 17:44:25.0 to 17:50:12.1 GPS



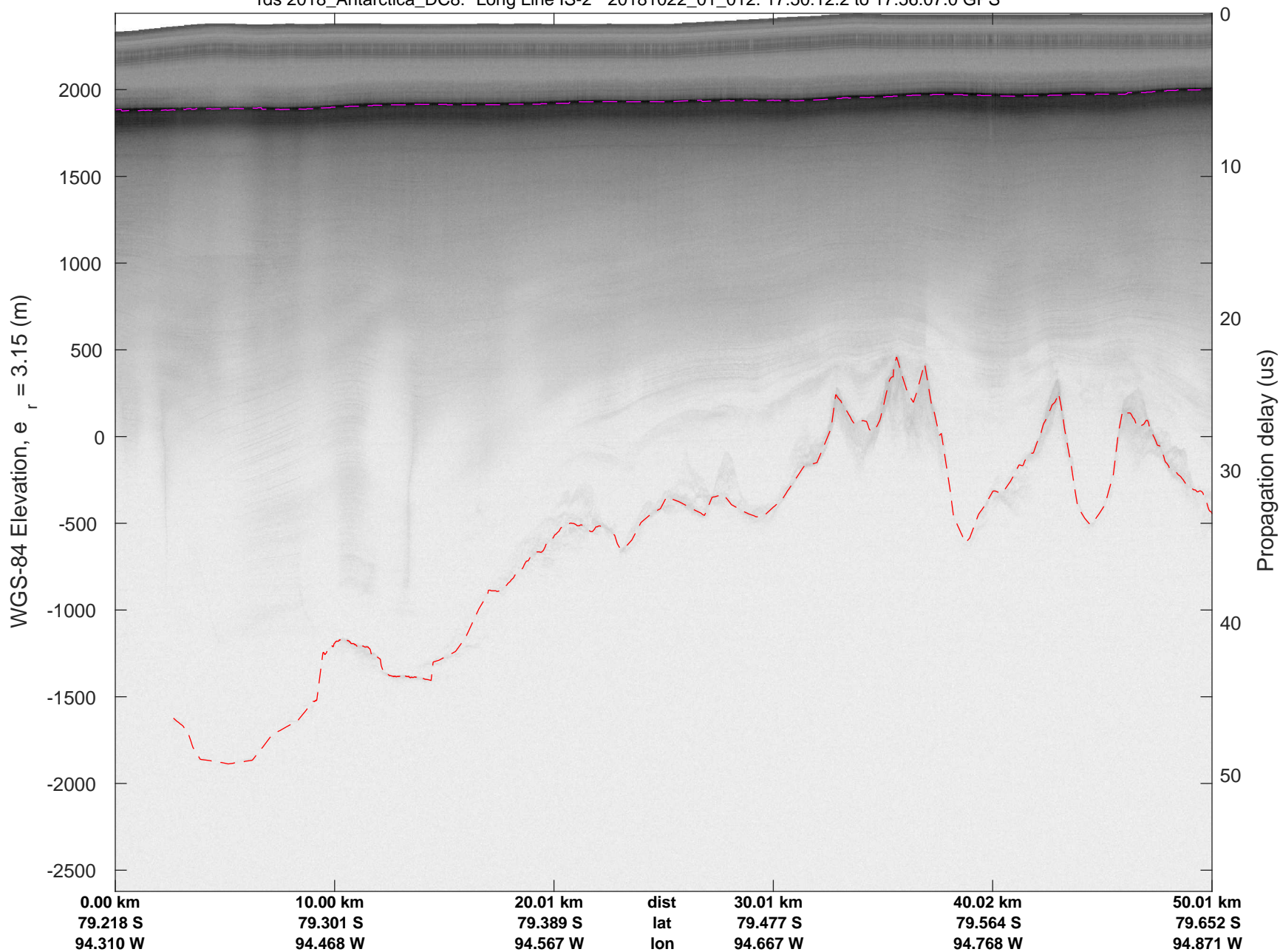
rds 2018_Antarctica_DC8: "Long Line IS-2" 20181022_01_011: 17:44:25.0 to 17:50:12.1 GPS




rds 2018_Antarctica_DC8: "Long Line IS-2" 20181022_01_012: 17:50:12.2 to 17:56:07.0 GPS



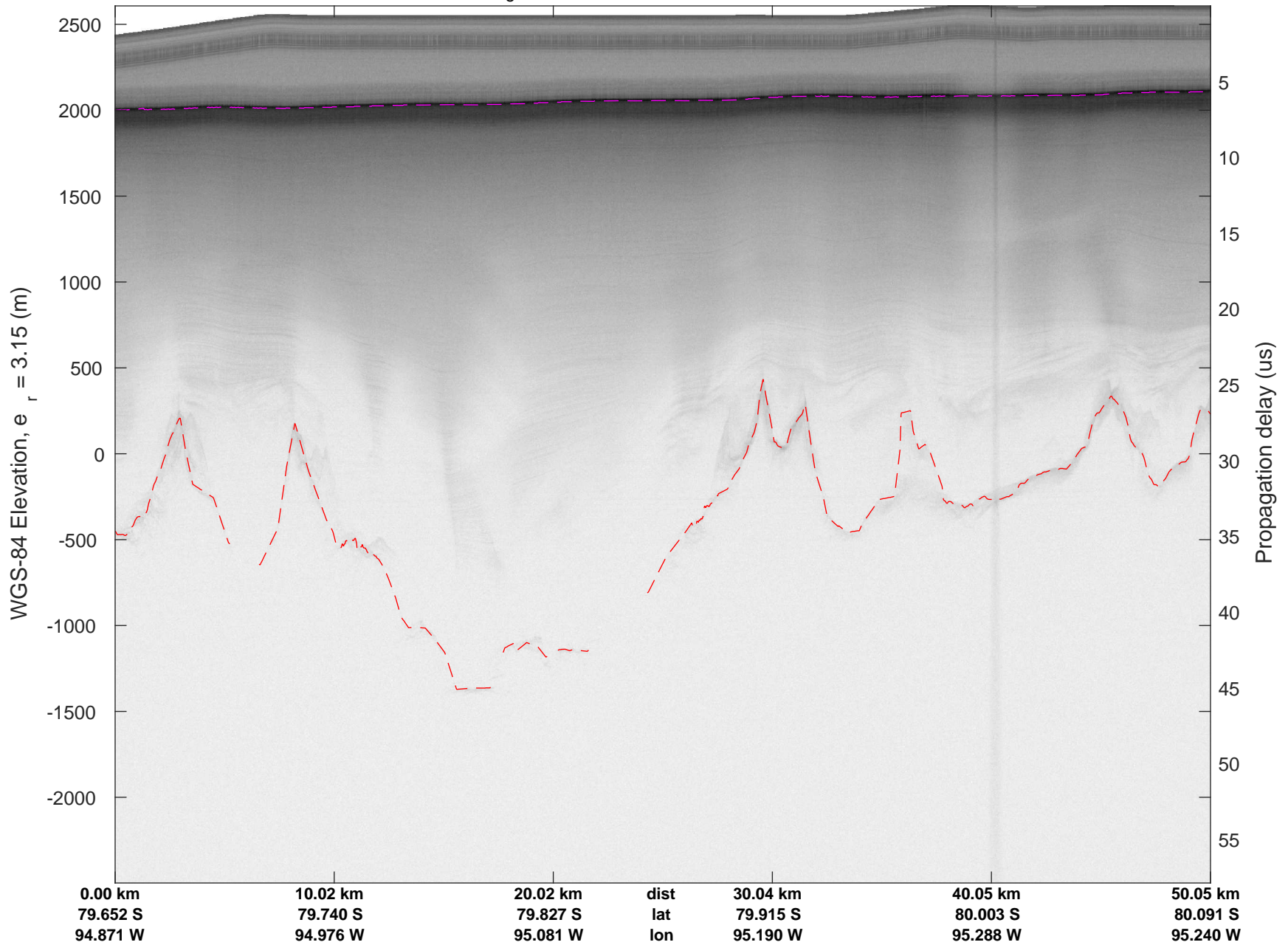
rds 2018_Antarctica_DC8: "Long Line IS-2" 20181022_01_012: 17:50:12.2 to 17:56:07.0 GPS




rds 2018_Antarctica_DC8: "Long Line IS-2" 20181022_01_013: 17:56:07.1 to 18:02:13.3 GPS



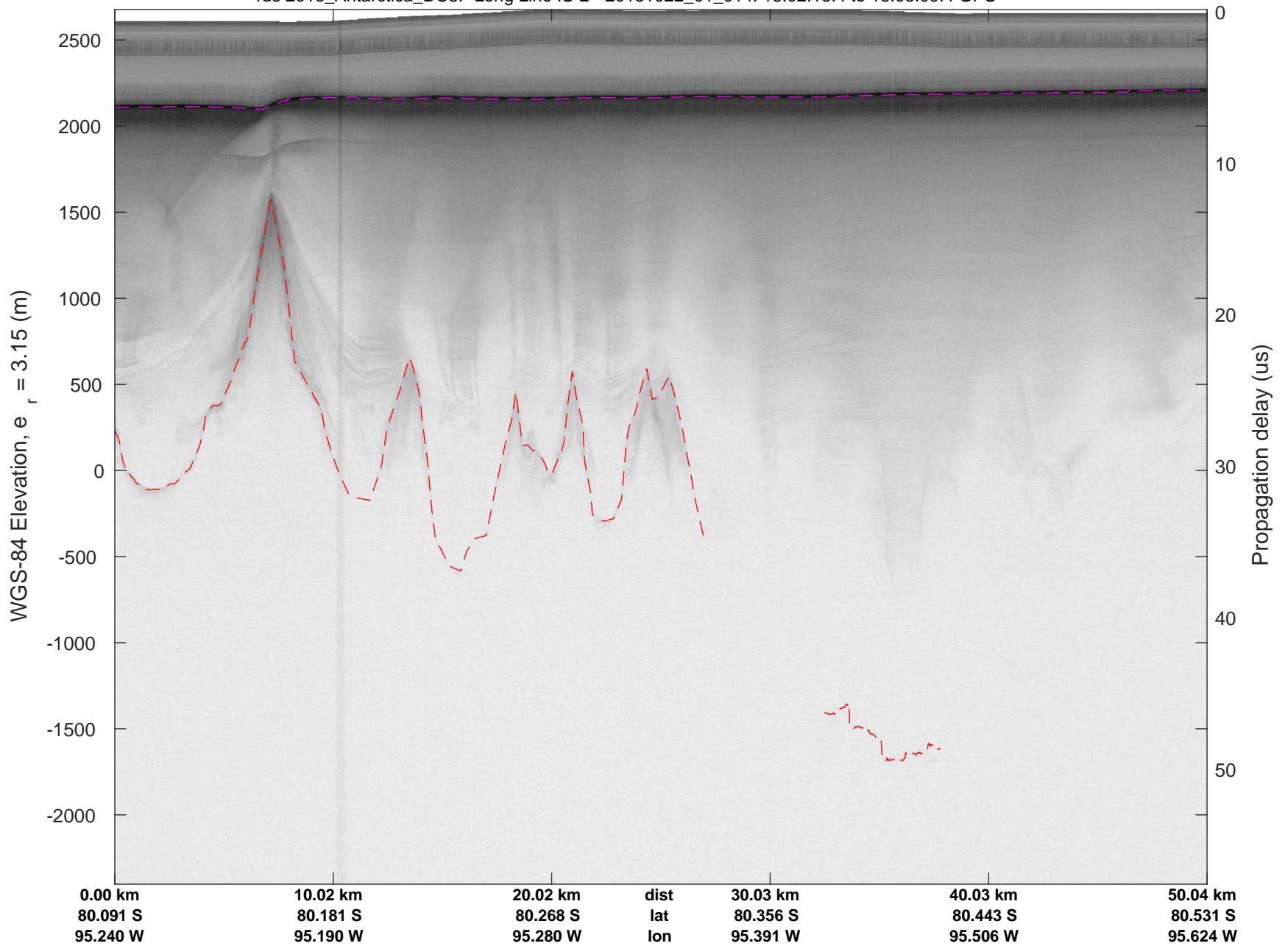
rds 2018_Antarctica_DC8: "Long Line IS-2" 20181022_01_013: 17:56:07.1 to 18:02:13.3 GPS




rds 2018_Antarctica_DC8: "Long Line IS-2" 20181022_01_014: 18:02:13.4 to 18:08:09.4 GPS



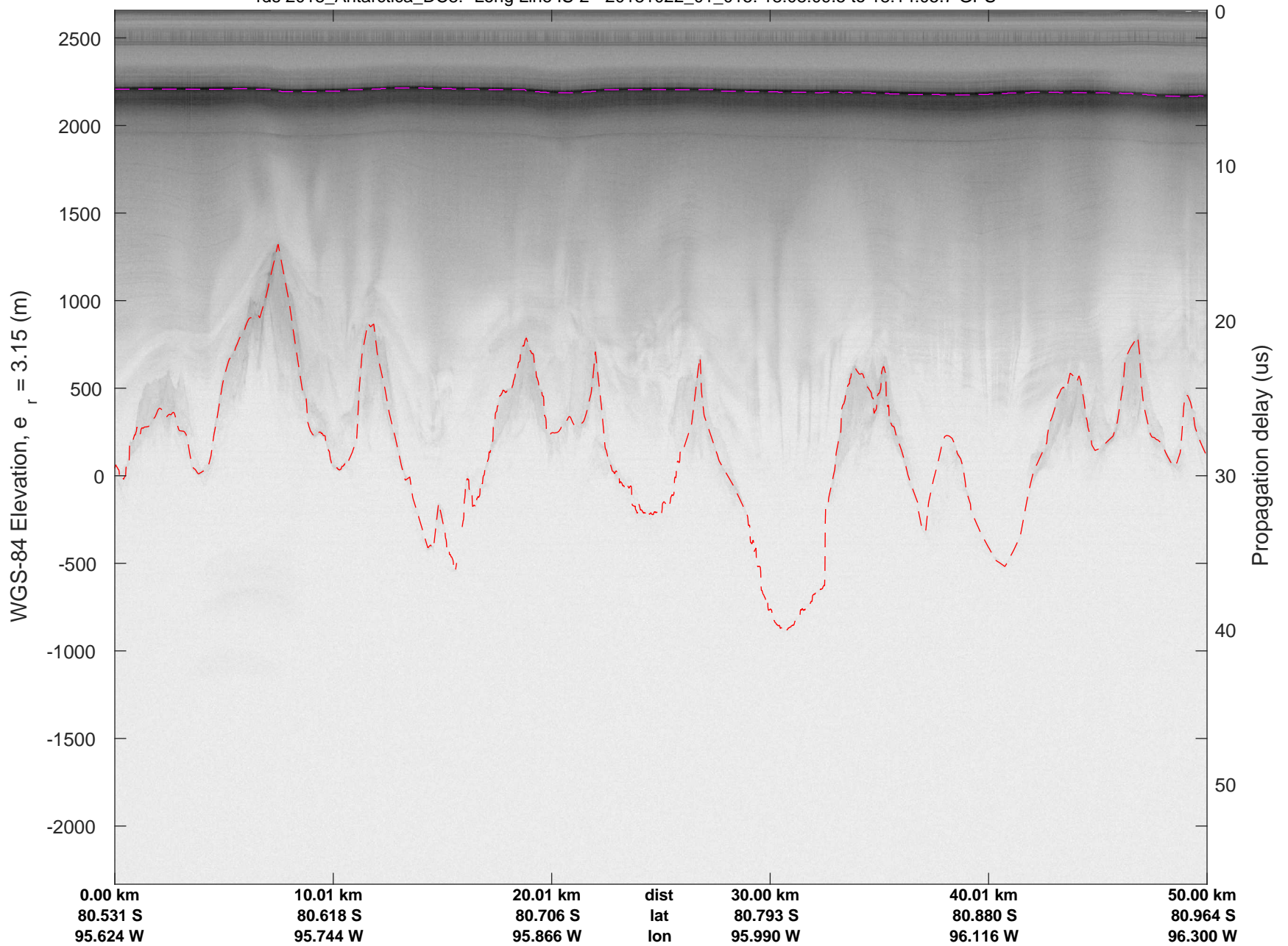
rds 2018_Antarctica_DC8: "Long Line IS-2" 20181022_01_014: 18:02:13.4 to 18:08:09.4 GPS




rds 2018_Antarctica_DC8: "Long Line IS-2" 20181022_01_015: 18:08:09.5 to 18:14:05.7 GPS



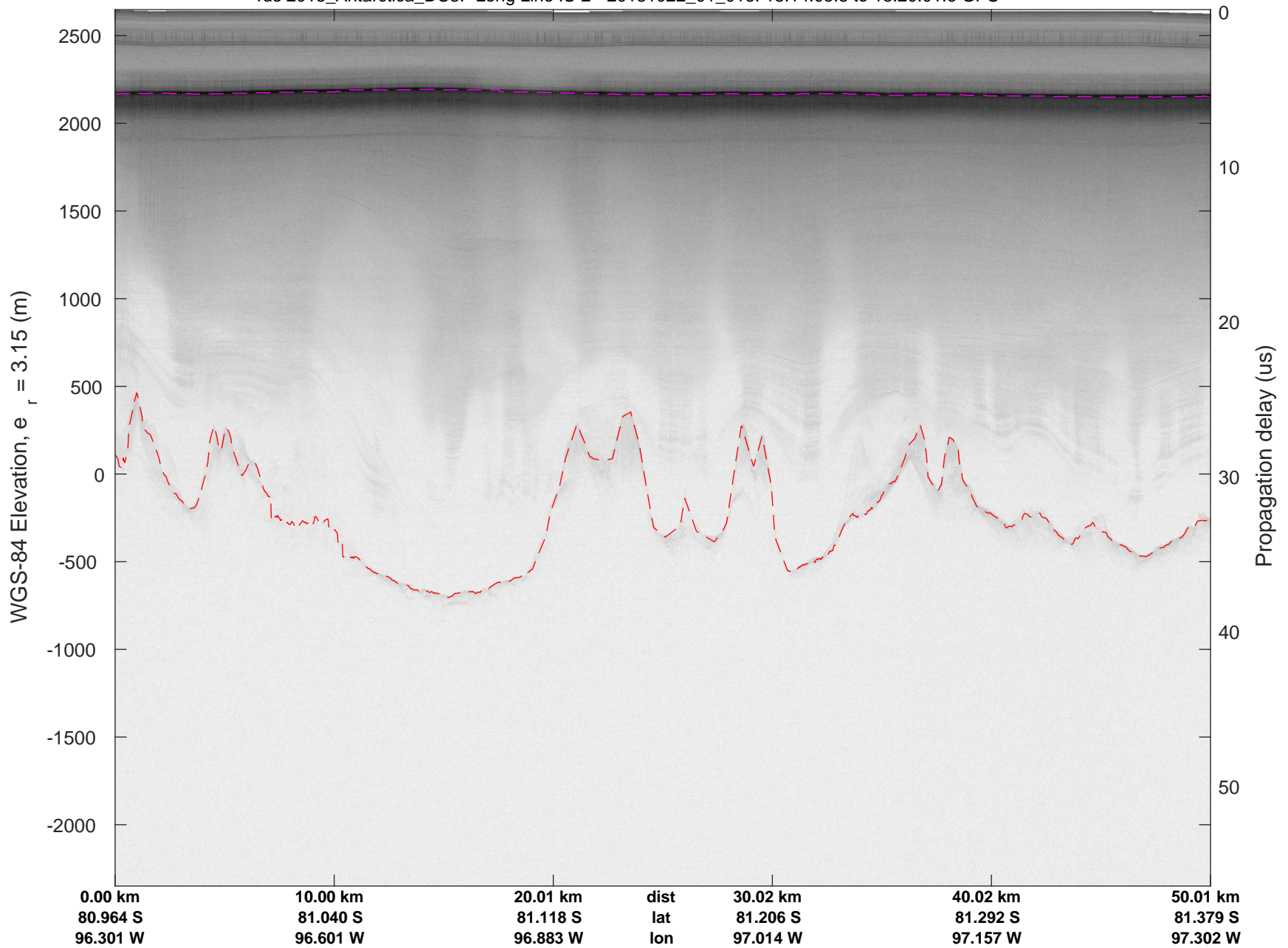
rds 2018_Antarctica_DC8: "Long Line IS-2" 20181022_01_015: 18:08:09.5 to 18:14:05.7 GPS




rds 2018_Antarctica_DC8: "Long Line IS-2" 20181022_01_016: 18:14:05.8 to 18:20:01.6 GPS



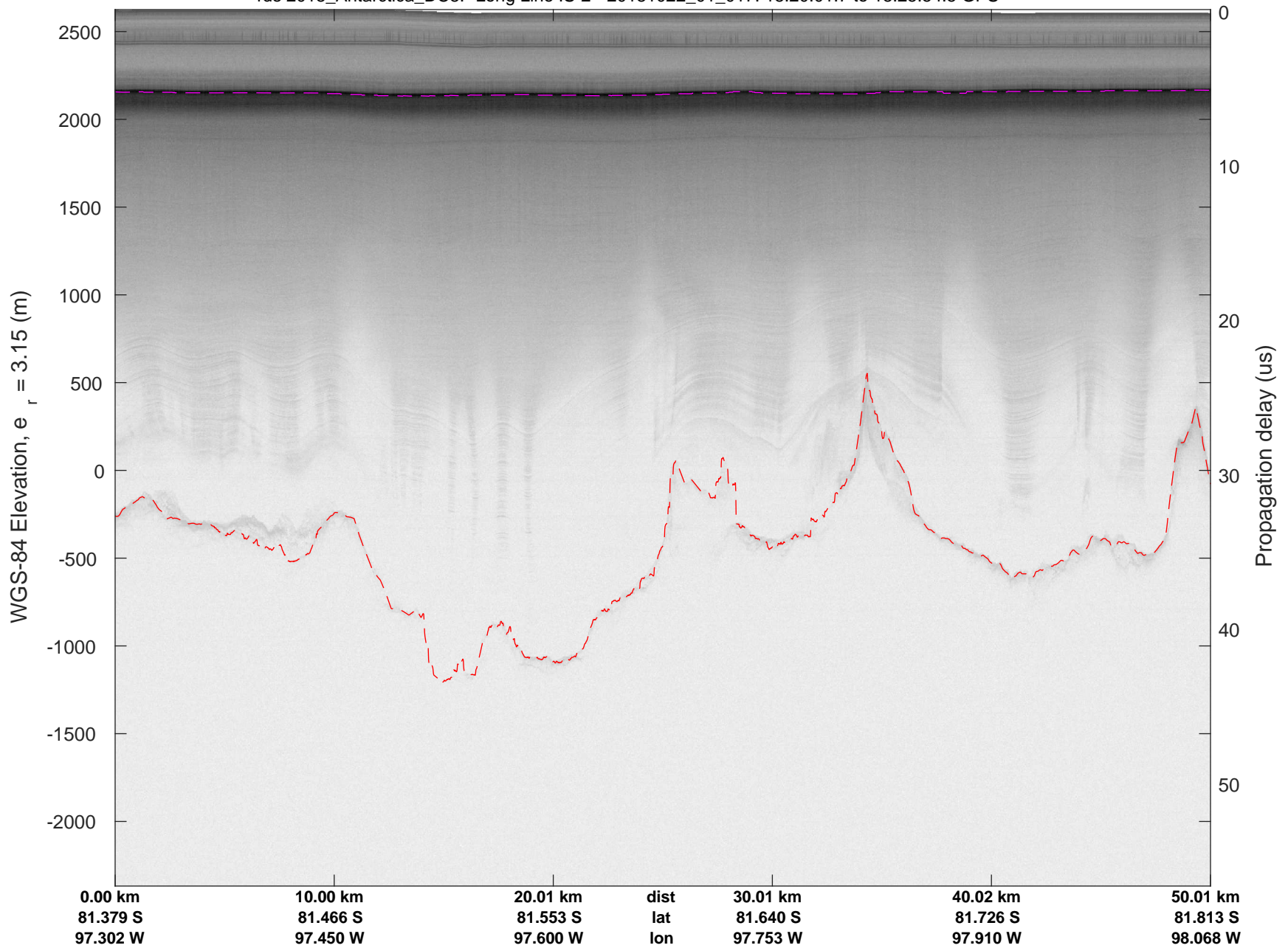
rds 2018_Antarctica_DC8: "Long Line IS-2" 20181022_01_016: 18:14:05.8 to 18:20:01.6 GPS



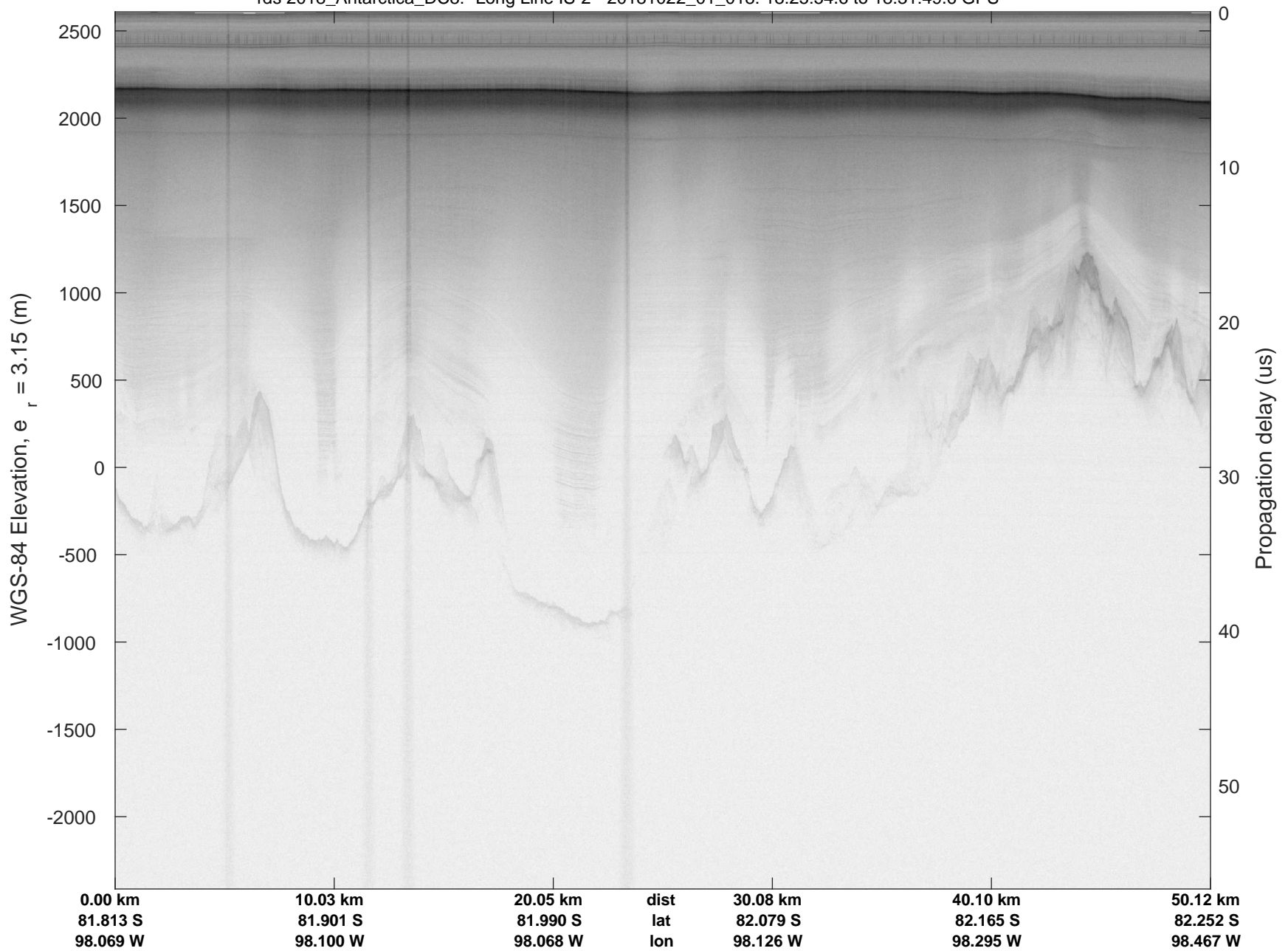
rds 2018_Antarctica_DC8: "Long Line IS-2" 20181022_01_017: 18:20:01.7 to 18:25:54.5 GPS



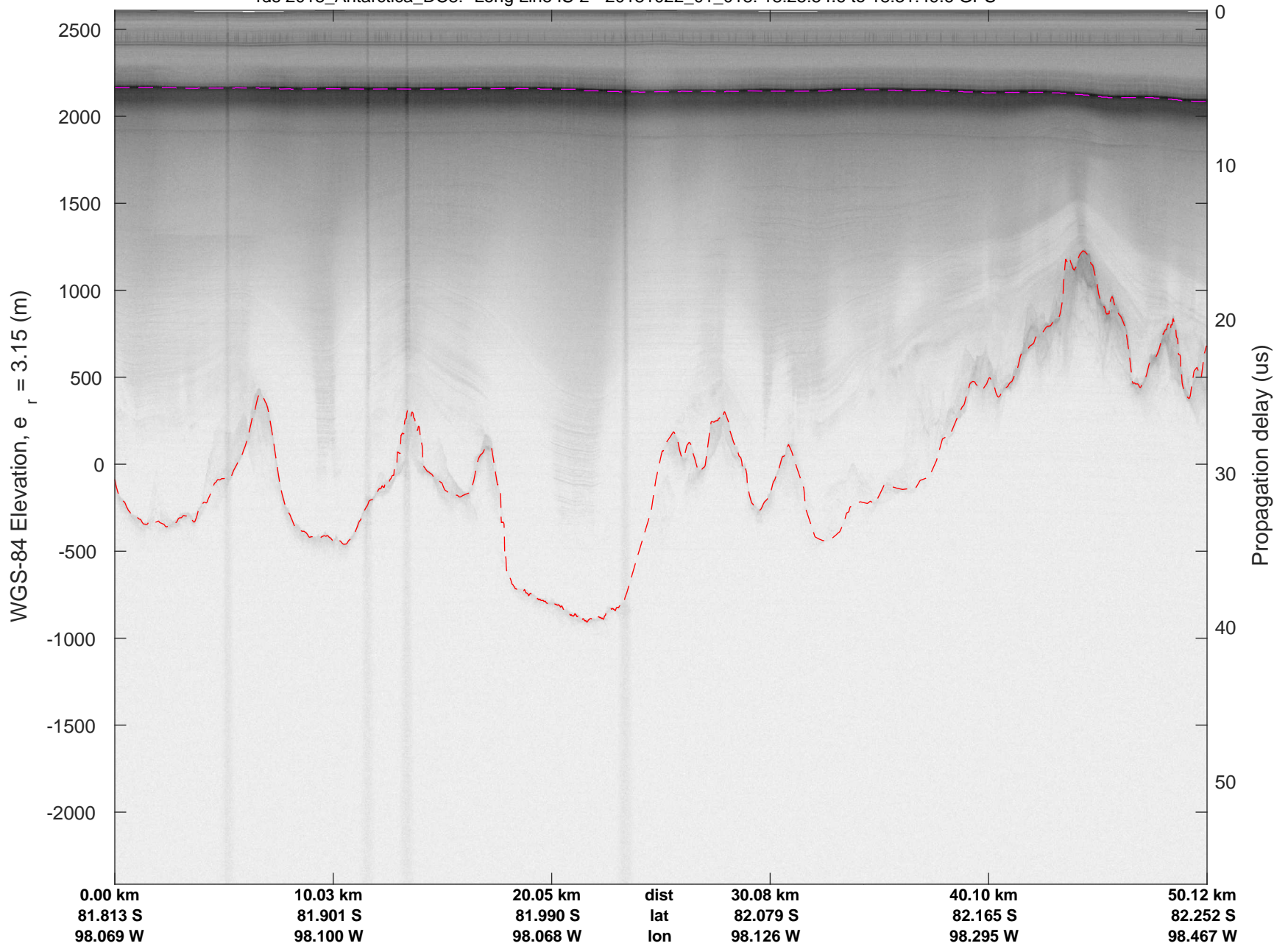
rds 2018_Antarctica_DC8: "Long Line IS-2" 20181022_01_017: 18:20:01.7 to 18:25:54.5 GPS




rds 2018_Antarctica_DC8: "Long Line IS-2" 20181022_01_018: 18:25:54.6 to 18:31:49.6 GPS



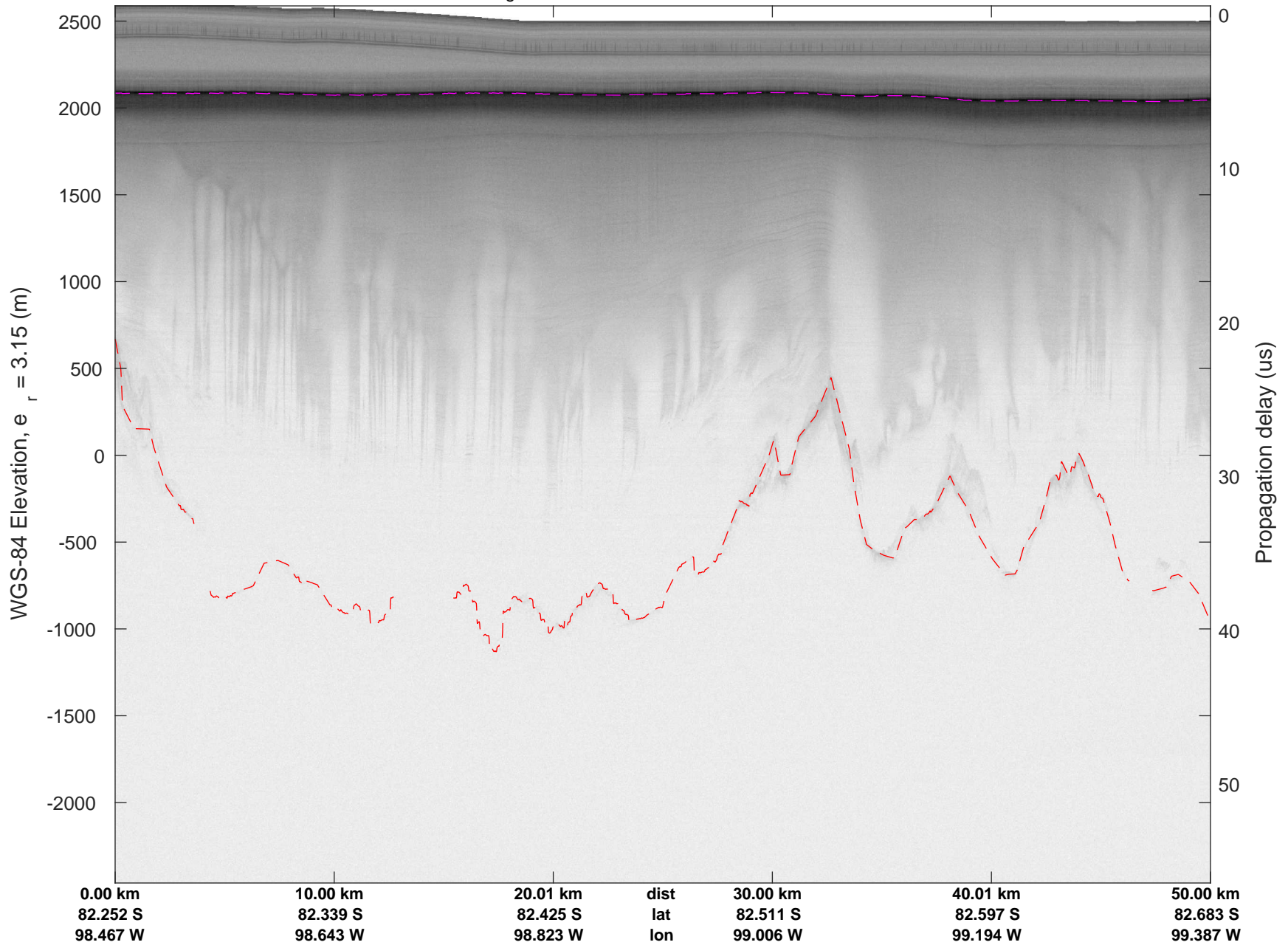
rds 2018_Antarctica_DC8: "Long Line IS-2" 20181022_01_018: 18:25:54.6 to 18:31:49.6 GPS




rds 2018_Antarctica_DC8: "Long Line IS-2" 20181022_01_019: 18:31:49.7 to 18:37:41.2 GPS



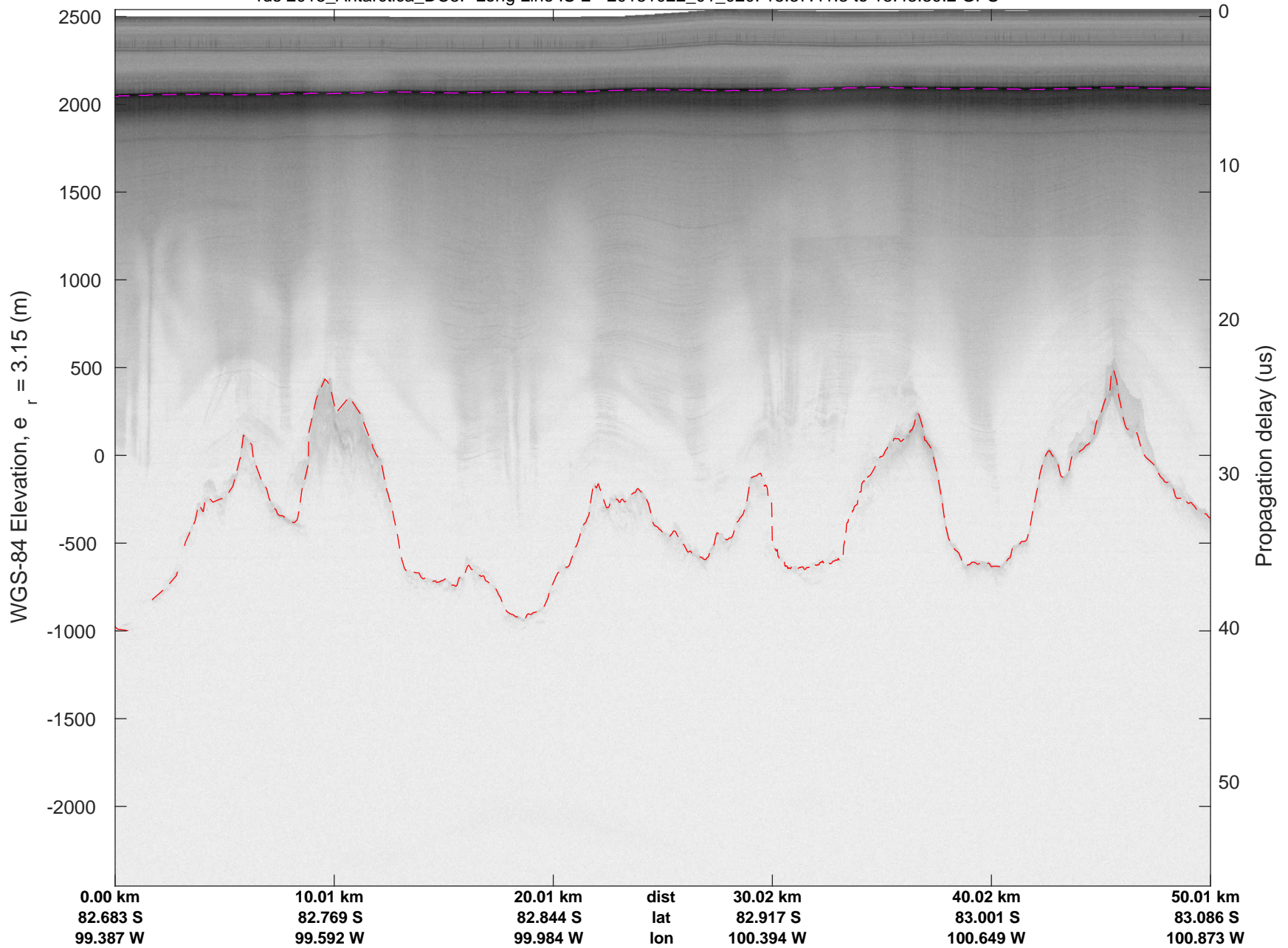
rds 2018_Antarctica_DC8: "Long Line IS-2" 20181022_01_019: 18:31:49.7 to 18:37:41.2 GPS




rds 2018_Antarctica_DC8: "Long Line IS-2" 20181022_01_020: 18:37:41.3 to 18:43:39.2 GPS



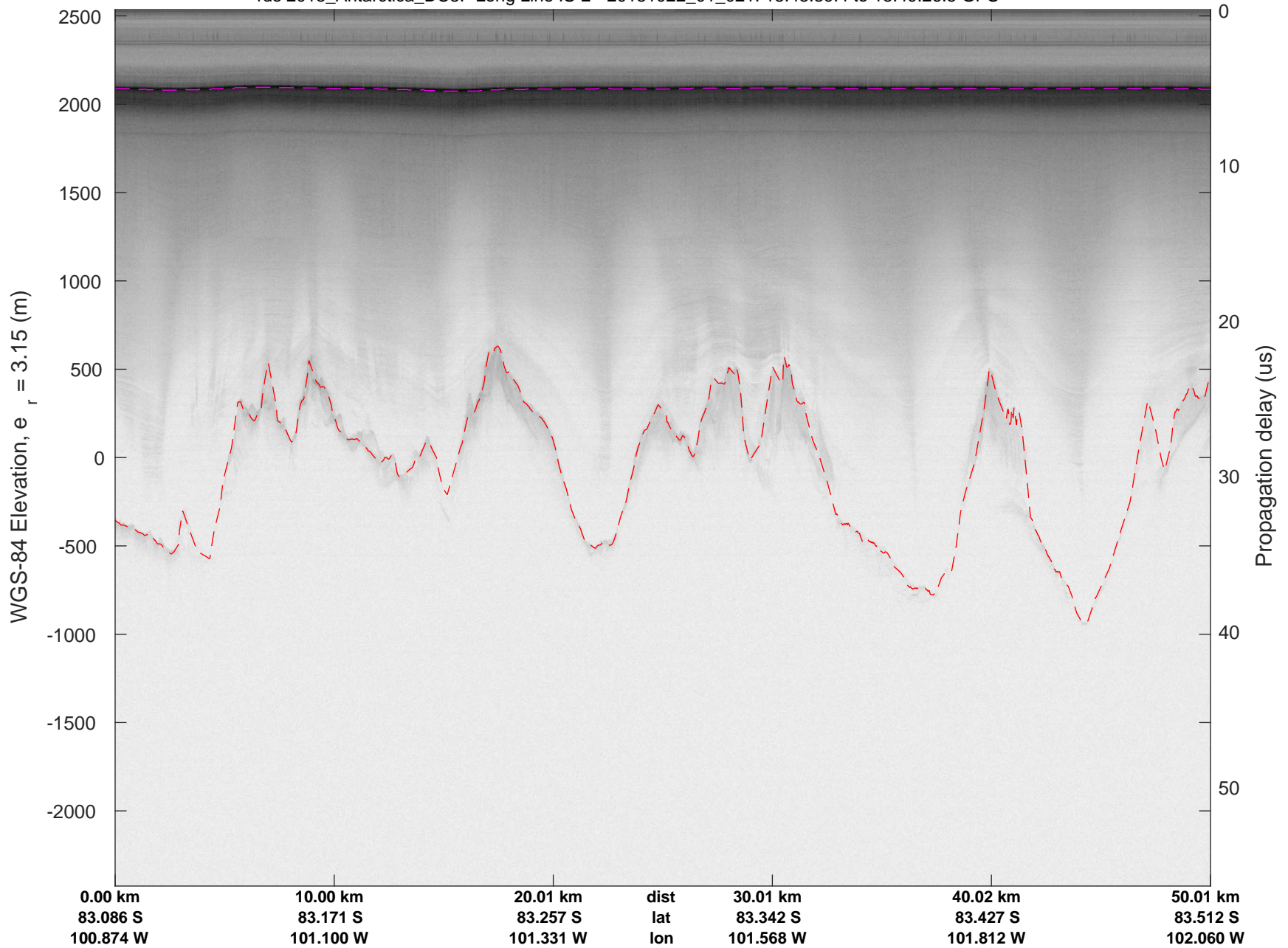
rds 2018_Antarctica_DC8: "Long Line IS-2" 20181022_01_020: 18:37:41.3 to 18:43:39.2 GPS




rds 2018_Antarctica_DC8: "Long Line IS-2" 20181022_01_021: 18:43:39.4 to 18:49:26.5 GPS



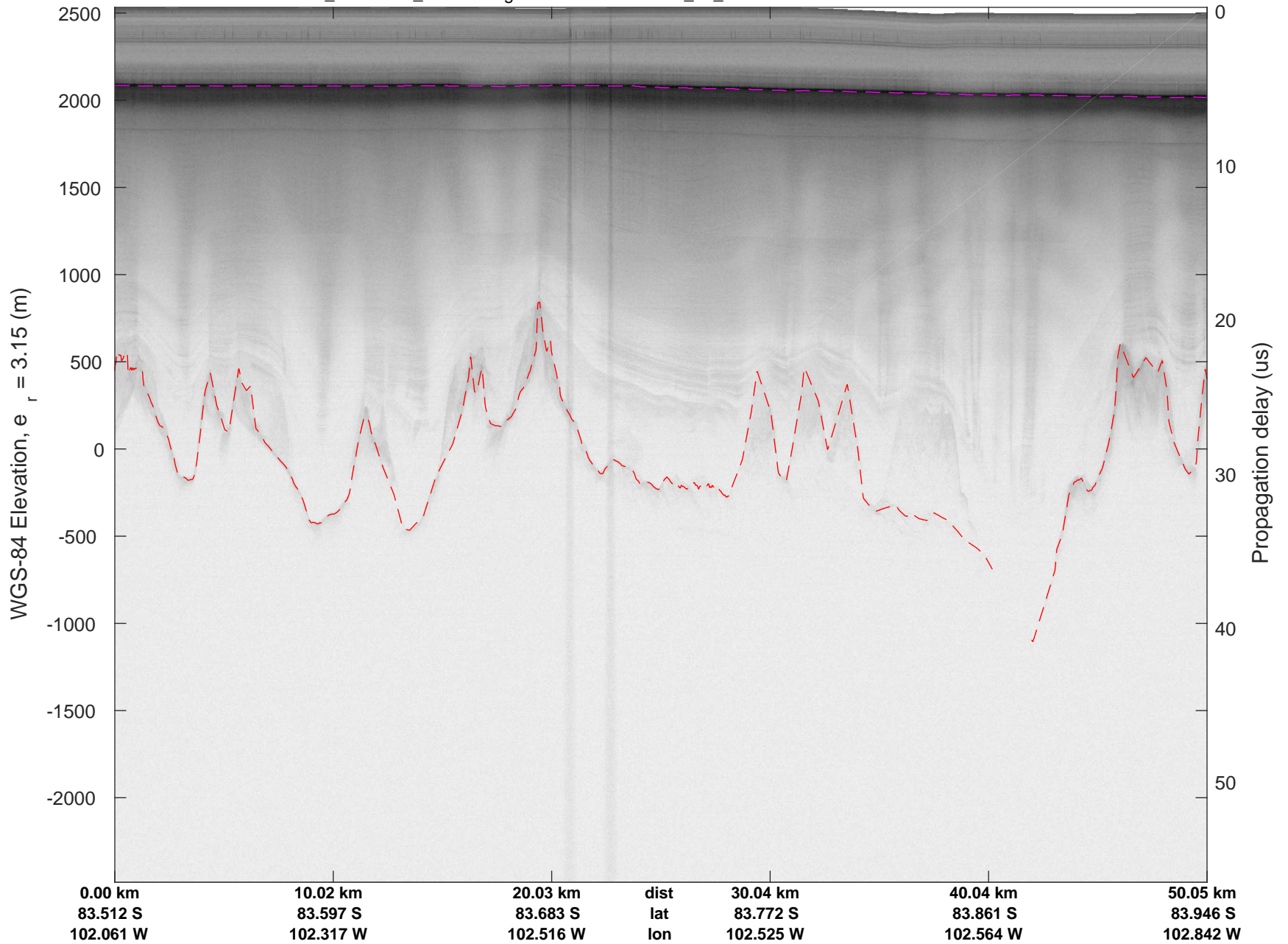
rds 2018_Antarctica_DC8: "Long Line IS-2" 20181022_01_021: 18:43:39.4 to 18:49:26.5 GPS




rds 2018_Antarctica_DC8: "Long Line IS-2" 20181022_01_022: 18:49:26.6 to 18:55:18.0 GPS



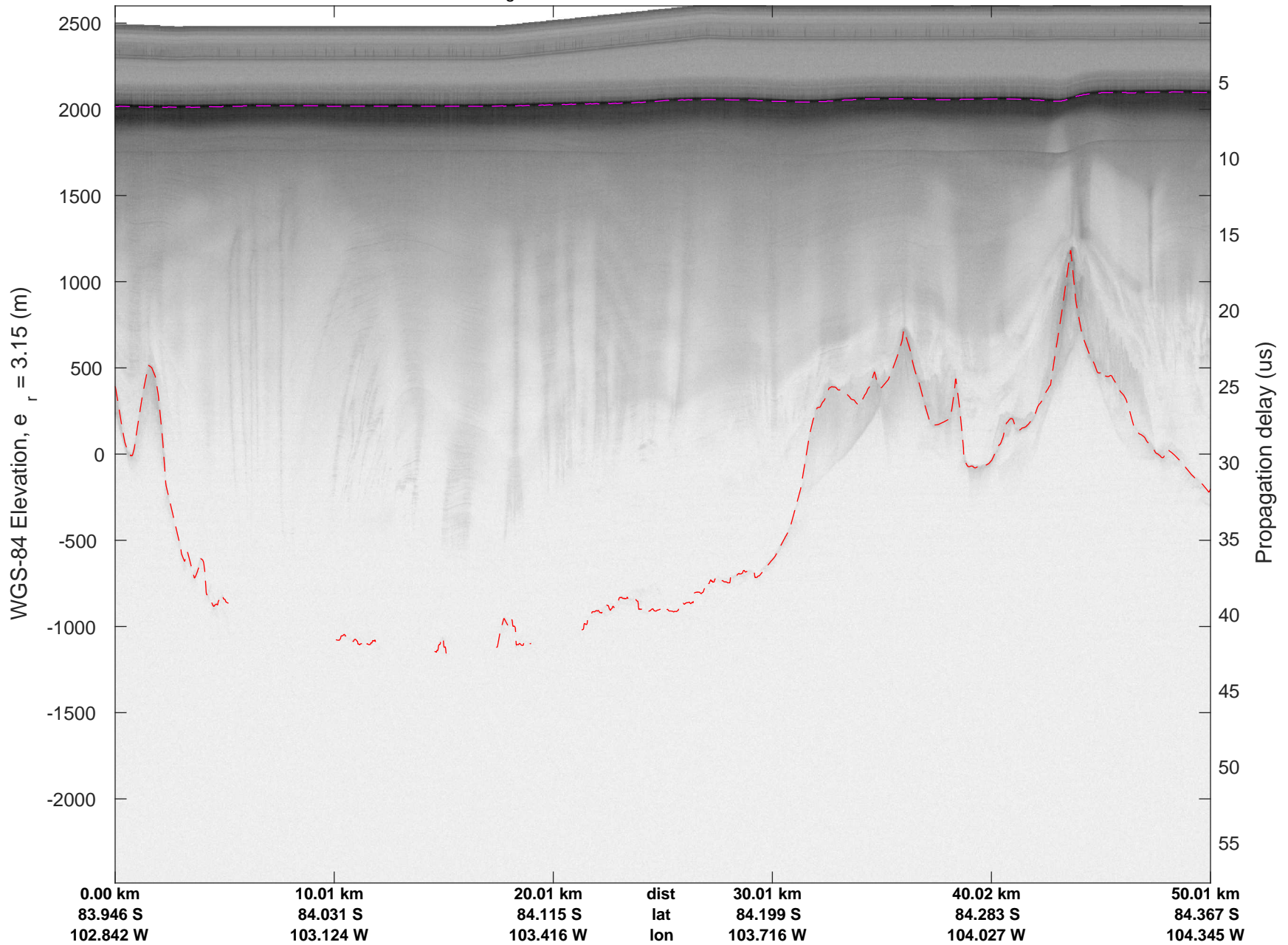
rds 2018_Antarctica_DC8: "Long Line IS-2" 20181022_01_022: 18:49:26.6 to 18:55:18.0 GPS




rds 2018_Antarctica_DC8: "Long Line IS-2" 20181022_01_023: 18:55:18.1 to 19:01:08.9 GPS



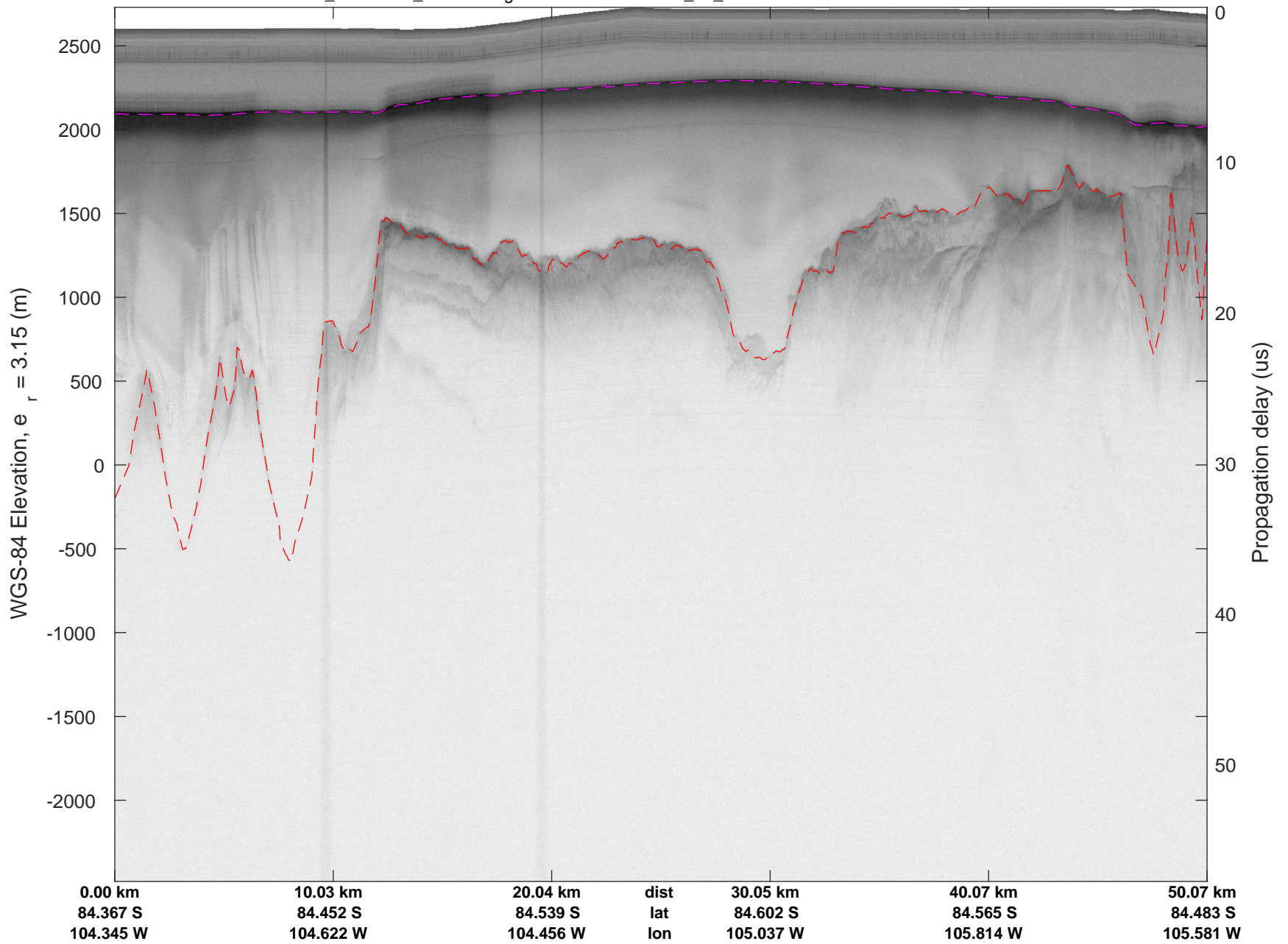
rds 2018_Antarctica_DC8: "Long Line IS-2" 20181022_01_023: 18:55:18.1 to 19:01:08.9 GPS




rds 2018_Antarctica_DC8: "Long Line IS-2" 20181022_01_024: 19:01:09.0 to 19:07:01.8 GPS



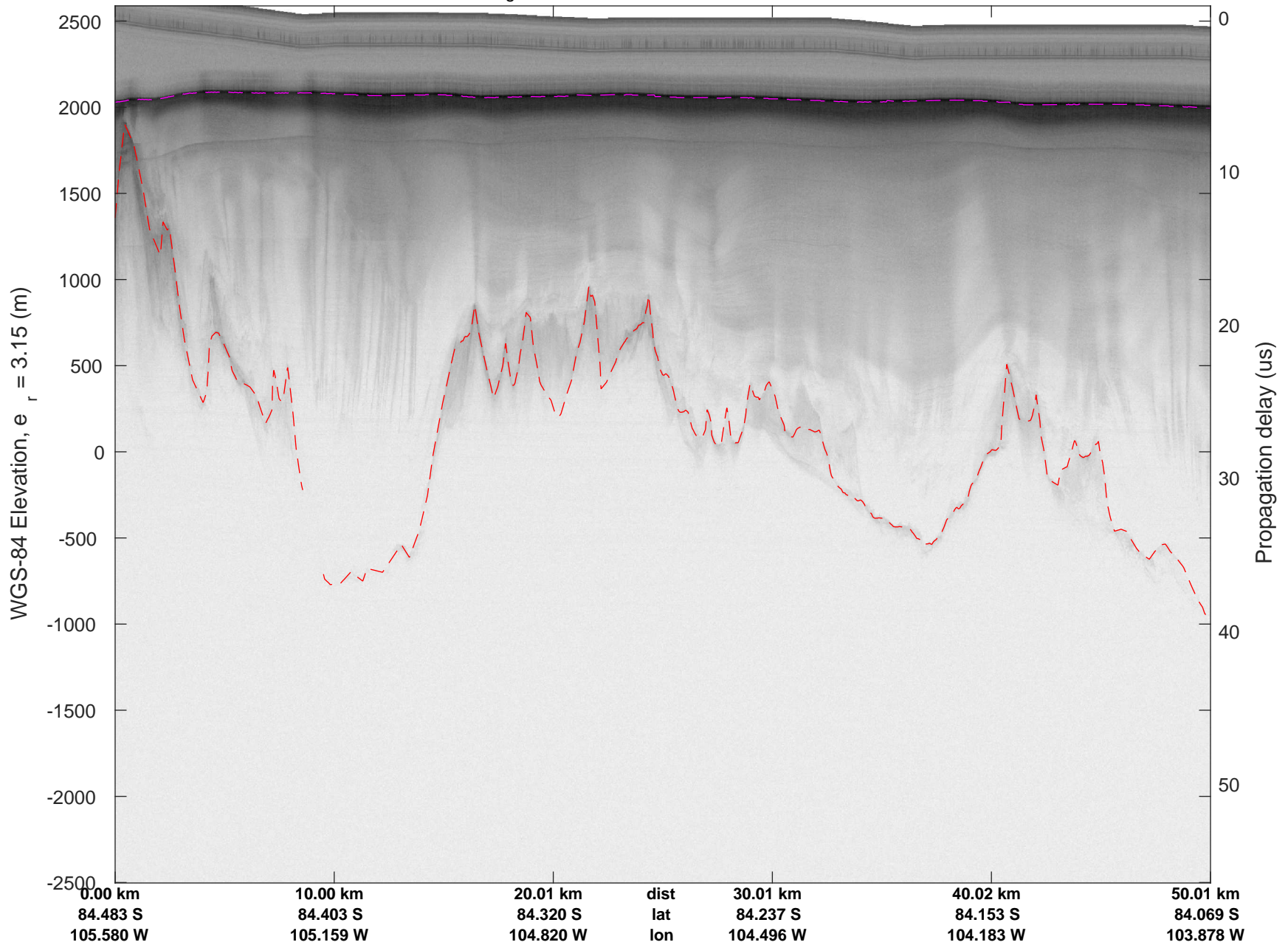
rds 2018_Antarctica_DC8: "Long Line IS-2" 20181022_01_024: 19:01:09.0 to 19:07:01.8 GPS




rds 2018_Antarctica_DC8: "Long Line IS-2" 20181022_01_025: 19:07:01.9 to 19:12:49.9 GPS



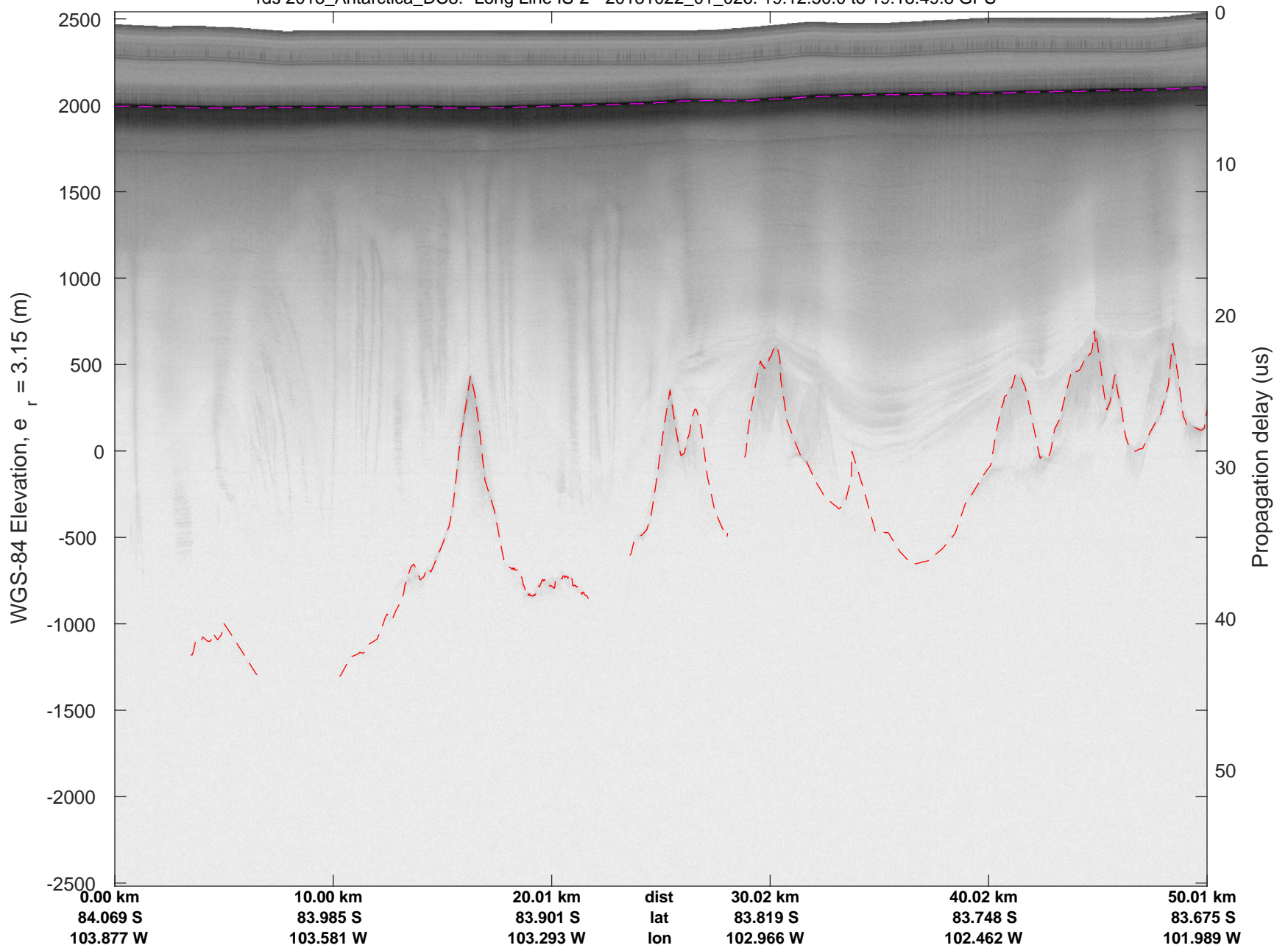
rds 2018_Antarctica_DC8: "Long Line IS-2" 20181022_01_025: 19:07:01.9 to 19:12:49.9 GPS




rds 2018_Antarctica_DC8: "Long Line IS-2" 20181022_01_026: 19:12:50.0 to 19:18:49.8 GPS



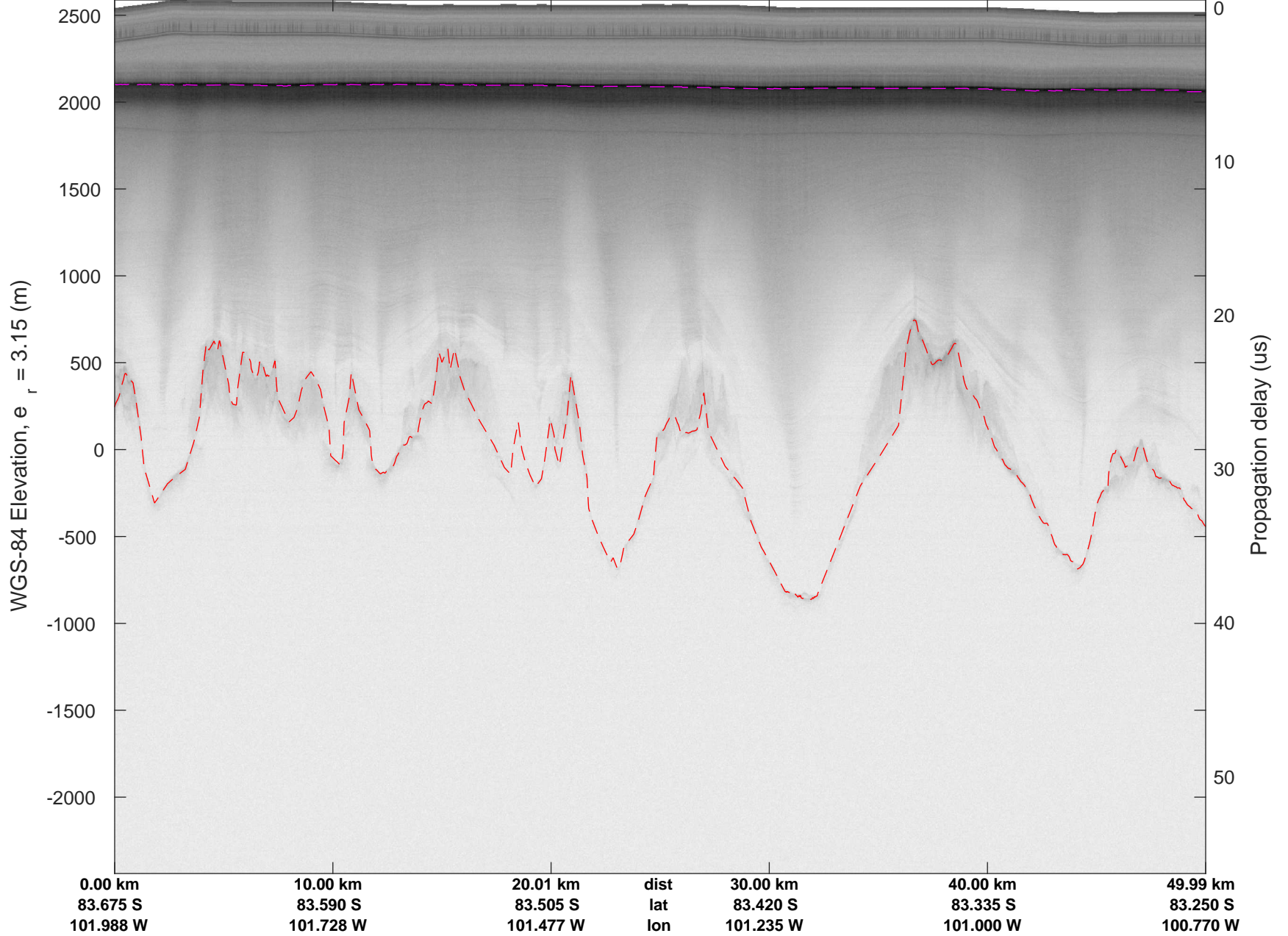
rds 2018_Antarctica_DC8: "Long Line IS-2" 20181022_01_026: 19:12:50.0 to 19:18:49.8 GPS




rds 2018_Antarctica_DC8: "Long Line IS-2" 20181022_01_027: 19:18:49.9 to 19:24:39.6 GPS



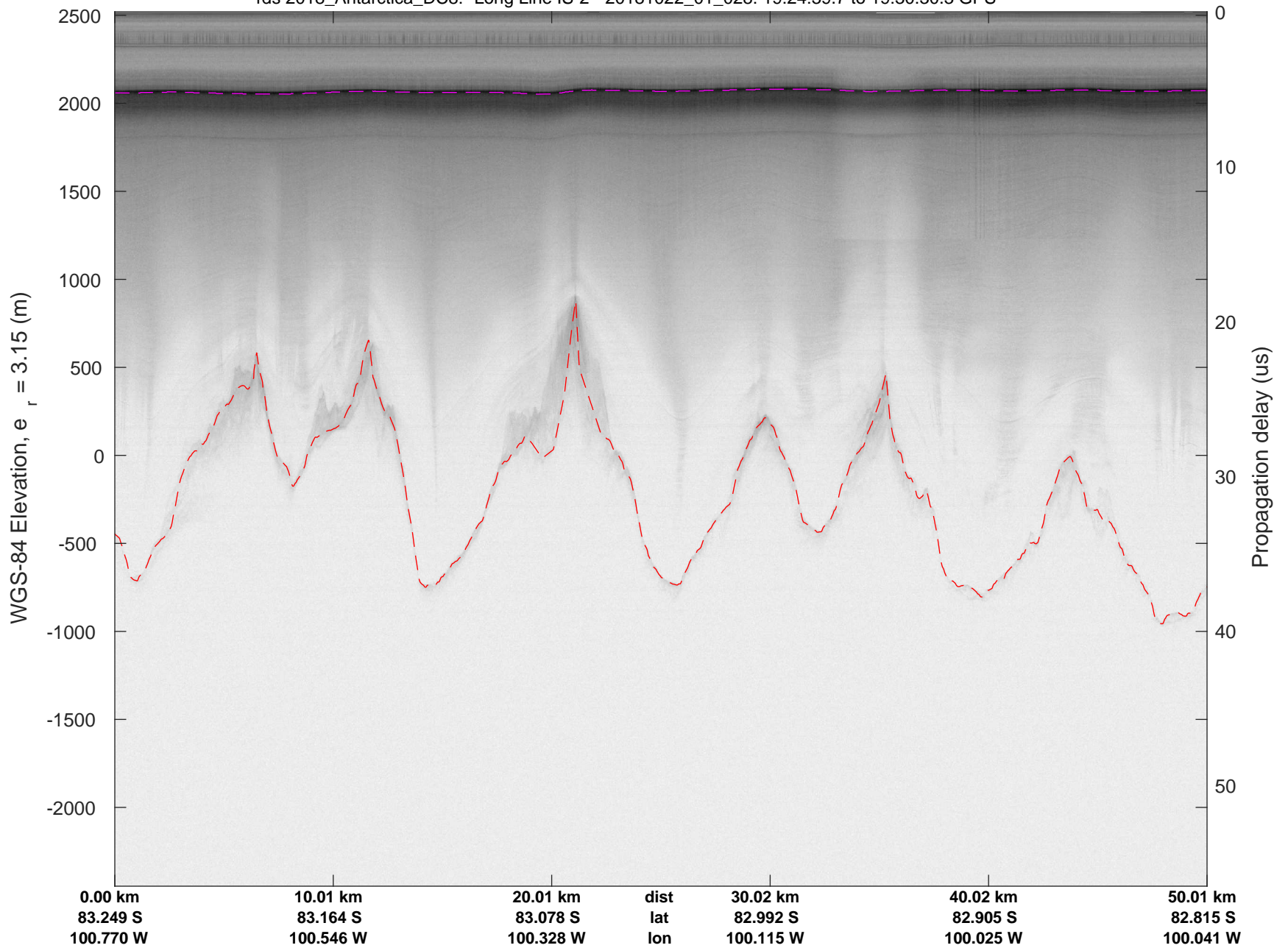
rds 2018_Antarctica_DC8: "Long Line IS-2" 20181022_01_027: 19:18:49.9 to 19:24:39.6 GPS




rds 2018_Antarctica_DC8: "Long Line IS-2" 20181022_01_028: 19:24:39.7 to 19:30:30.3 GPS



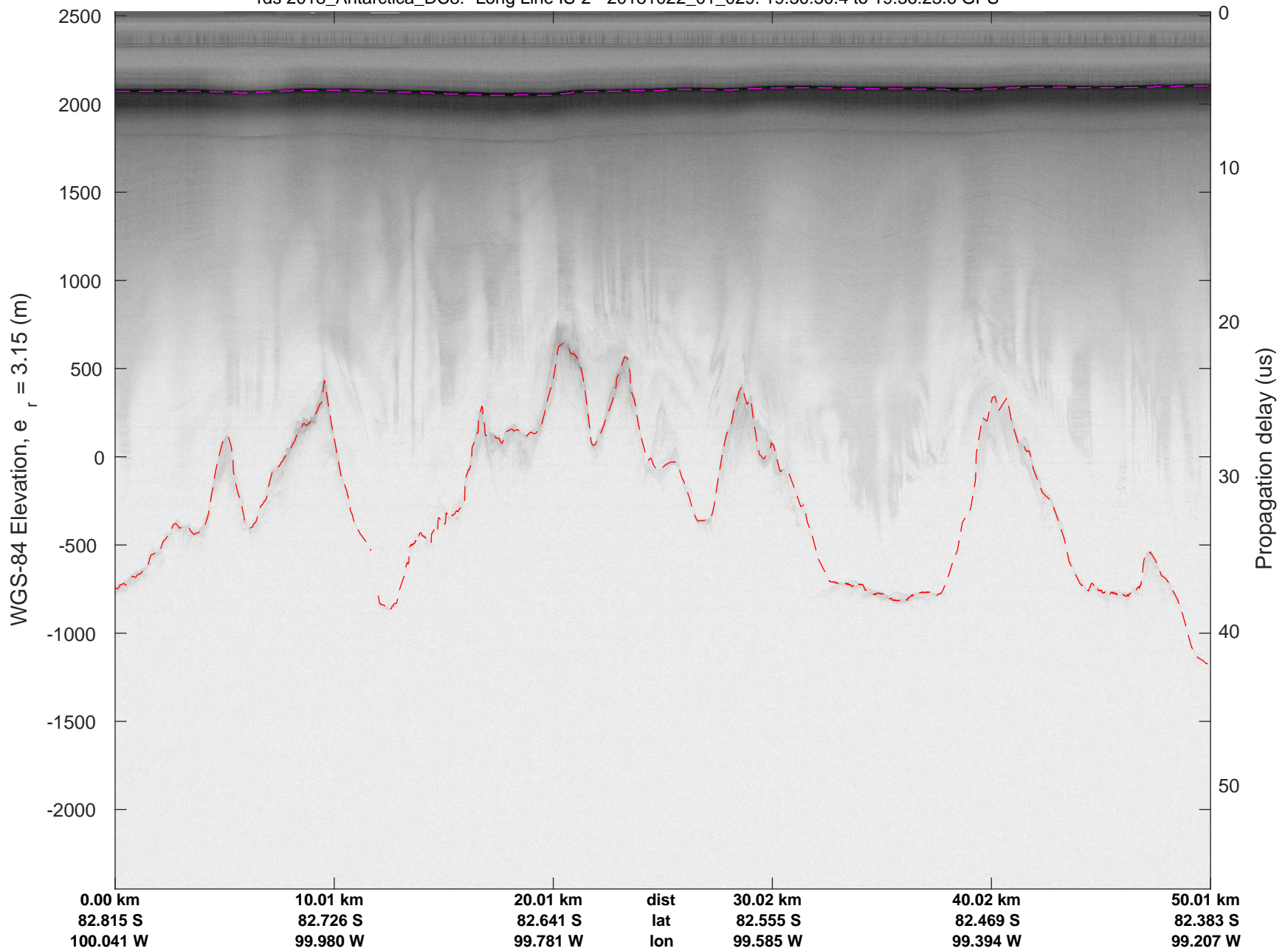
rds 2018_Antarctica_DC8: "Long Line IS-2" 20181022_01_028: 19:24:39.7 to 19:30:30.3 GPS




rds 2018_Antarctica_DC8: "Long Line IS-2" 20181022_01_029: 19:30:30.4 to 19:36:23.6 GPS



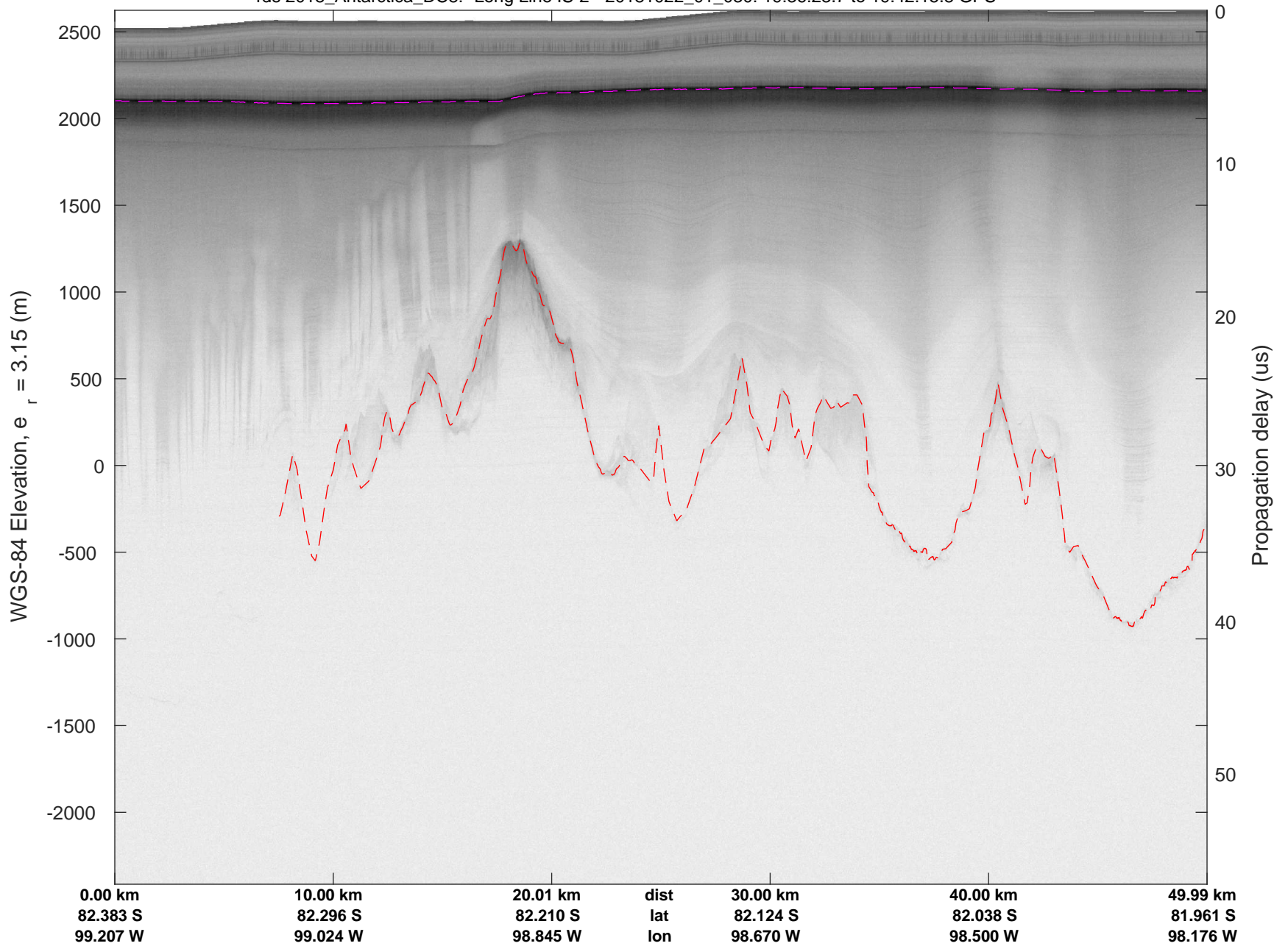
rds 2018_Antarctica_DC8: "Long Line IS-2" 20181022_01_029: 19:30:30.4 to 19:36:23.6 GPS




rds 2018_Antarctica_DC8: "Long Line IS-2" 20181022_01_030: 19:36:23.7 to 19:42:15.8 GPS



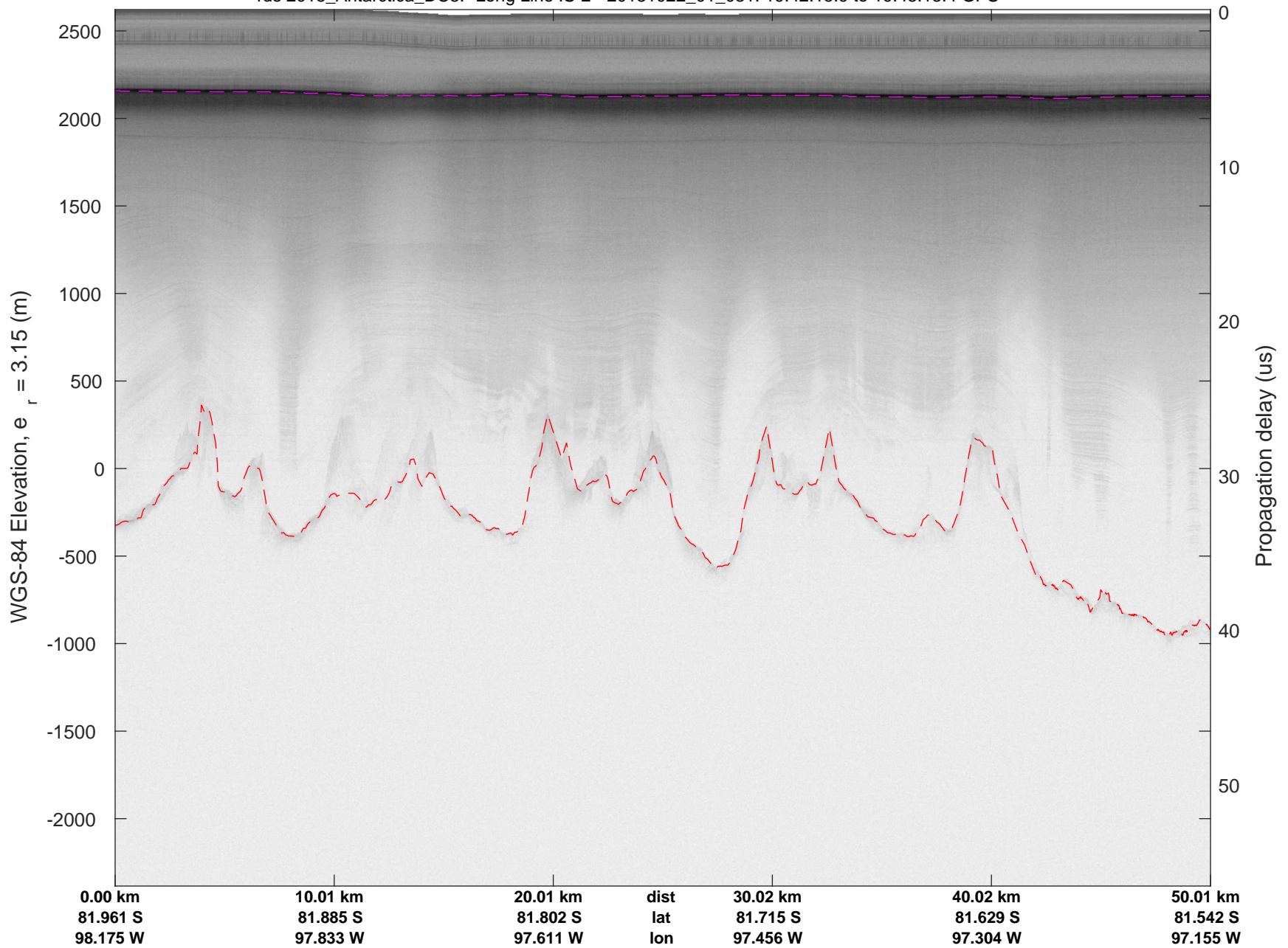
rds 2018_Antarctica_DC8: "Long Line IS-2" 20181022_01_030: 19:36:23.7 to 19:42:15.8 GPS




rds 2018_Antarctica_DC8: "Long Line IS-2" 20181022_01_031: 19:42:15.9 to 19:48:13.4 GPS



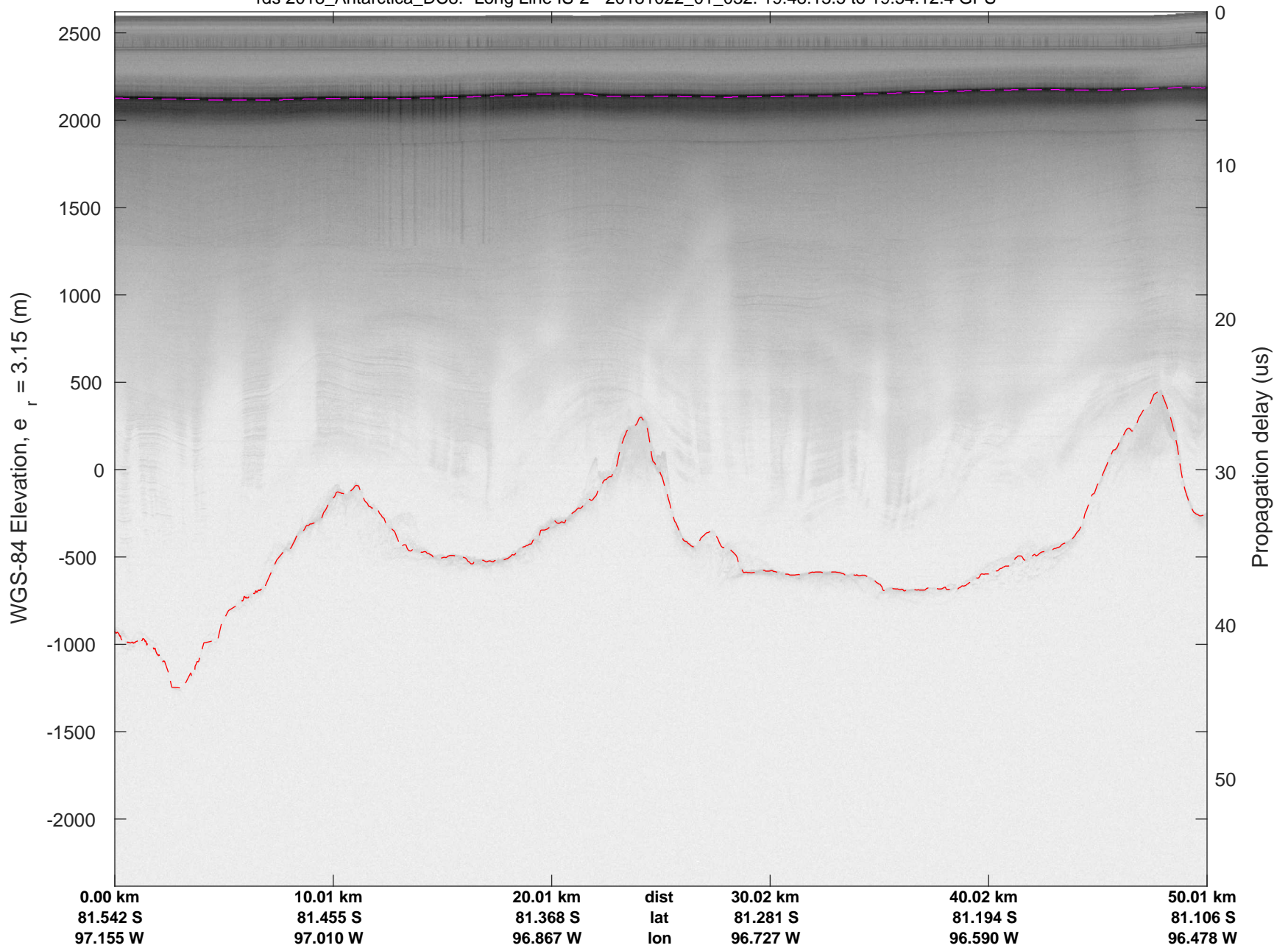
rds 2018_Antarctica_DC8: "Long Line IS-2" 20181022_01_031: 19:42:15.9 to 19:48:13.4 GPS




rds 2018_Antarctica_DC8: "Long Line IS-2" 20181022_01_032: 19:48:13.5 to 19:54:12.4 GPS



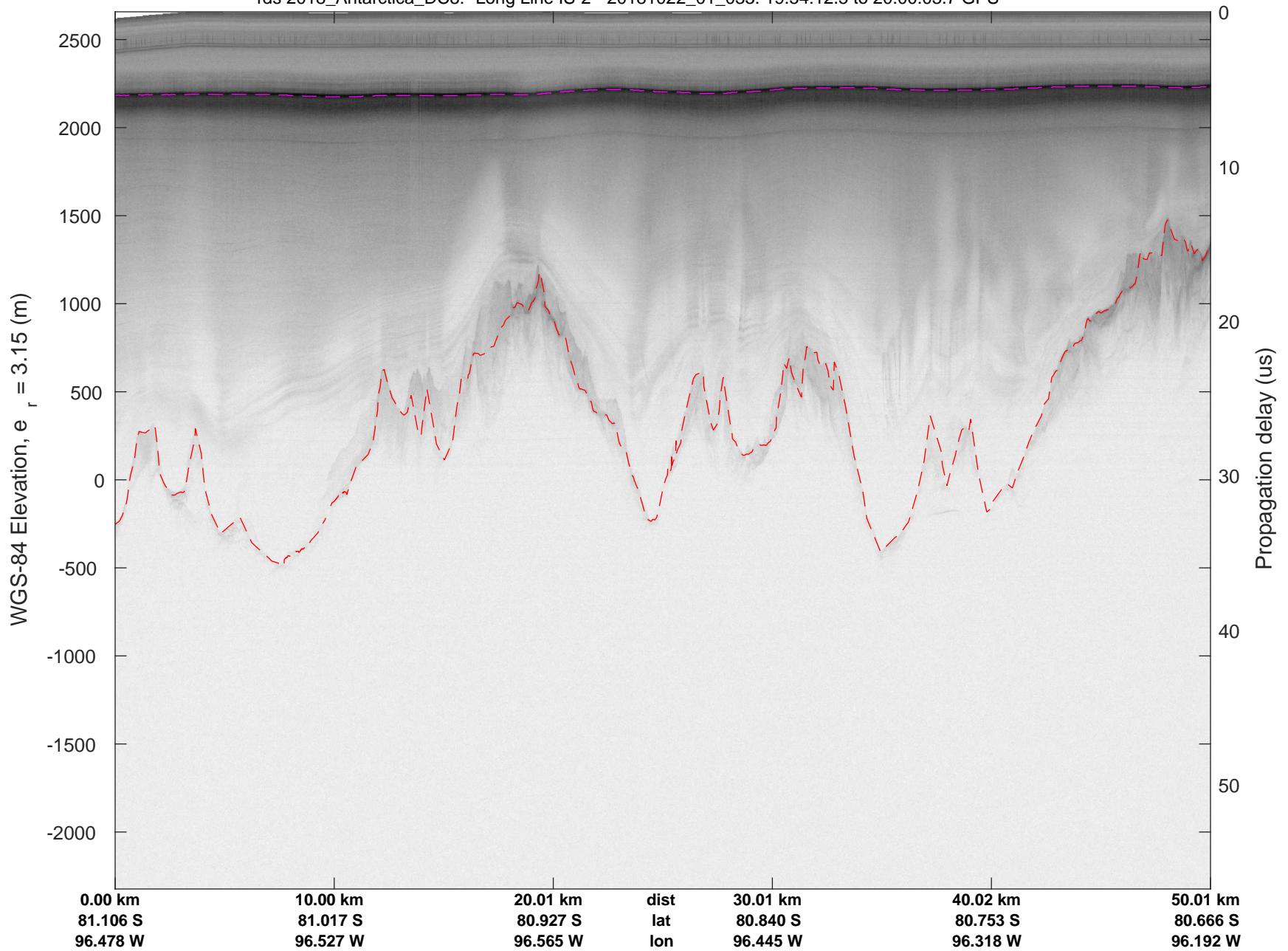
rds 2018_Antarctica_DC8: "Long Line IS-2" 20181022_01_032: 19:48:13.5 to 19:54:12.4 GPS




rds 2018_Antarctica_DC8: "Long Line IS-2" 20181022_01_033: 19:54:12.5 to 20:00:03.7 GPS



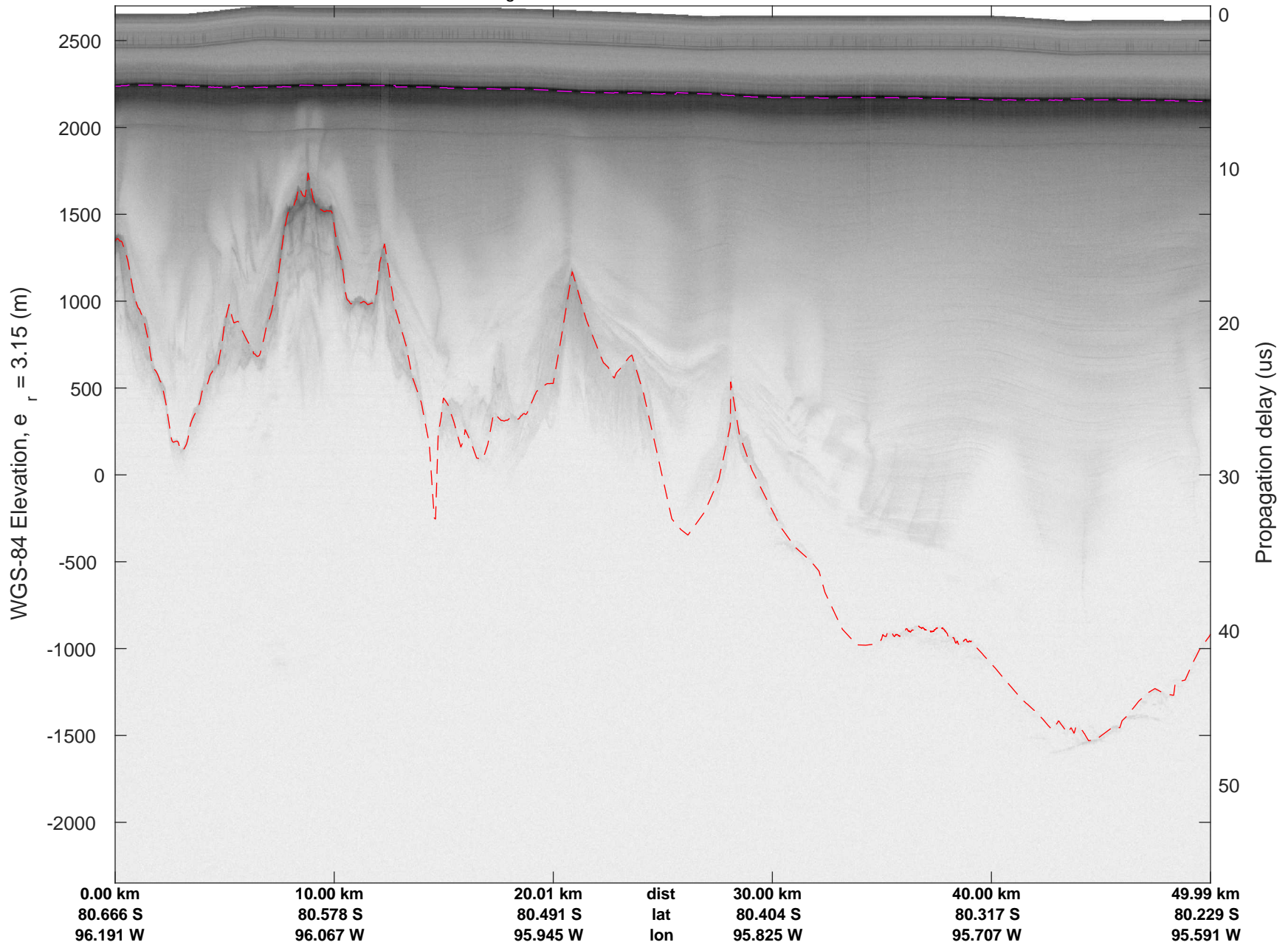
rds 2018_Antarctica_DC8: "Long Line IS-2" 20181022_01_033: 19:54:12.5 to 20:00:03.7 GPS




rds 2018_Antarctica_DC8: "Long Line IS-2" 20181022_01_034: 20:00:03.8 to 20:05:52.4 GPS



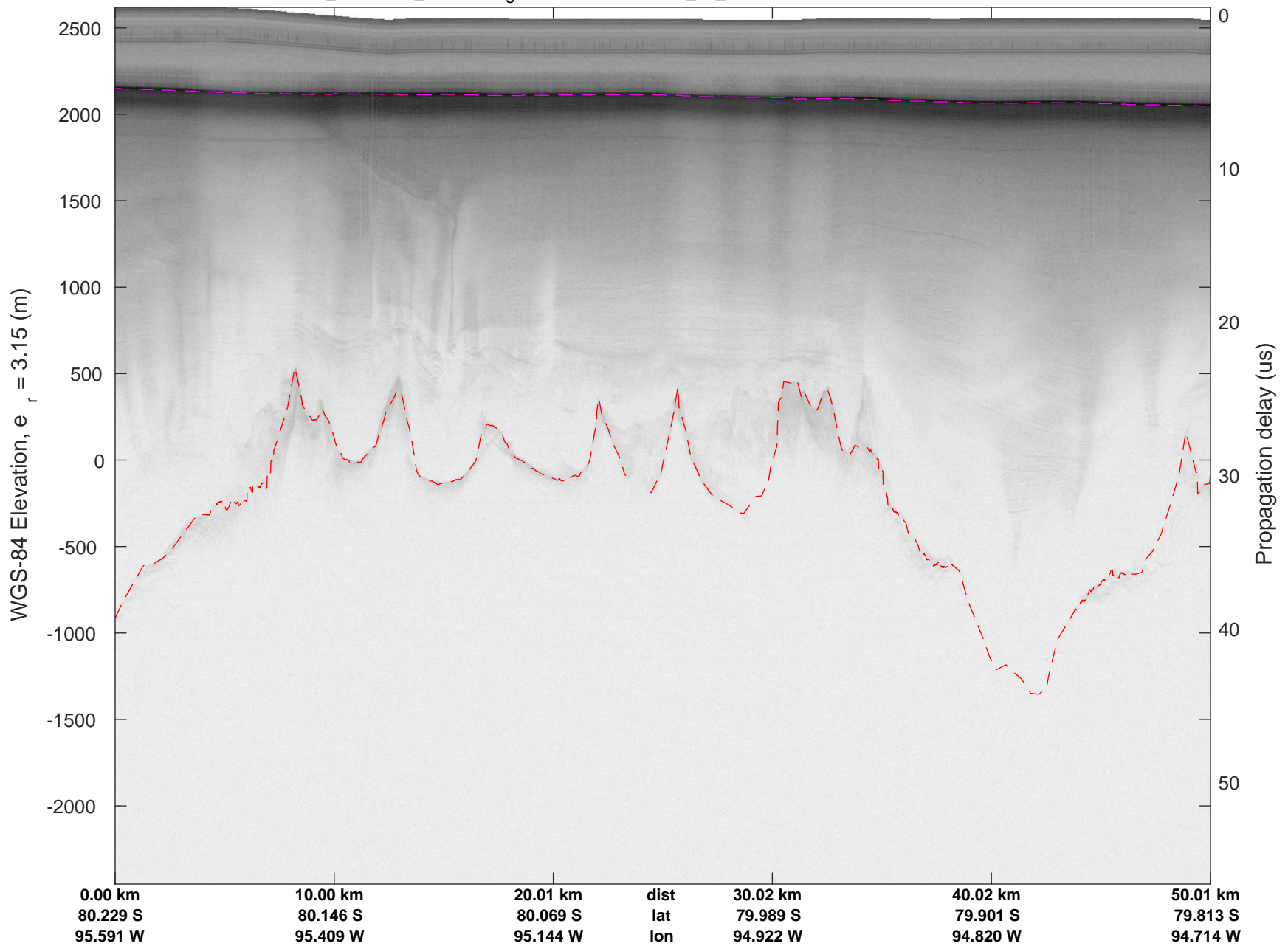
rds 2018_Antarctica_DC8: "Long Line IS-2" 20181022_01_034: 20:00:03.8 to 20:05:52.4 GPS




rds 2018_Antarctica_DC8: "Long Line IS-2" 20181022_01_035: 20:05:52.5 to 20:11:42.1 GPS



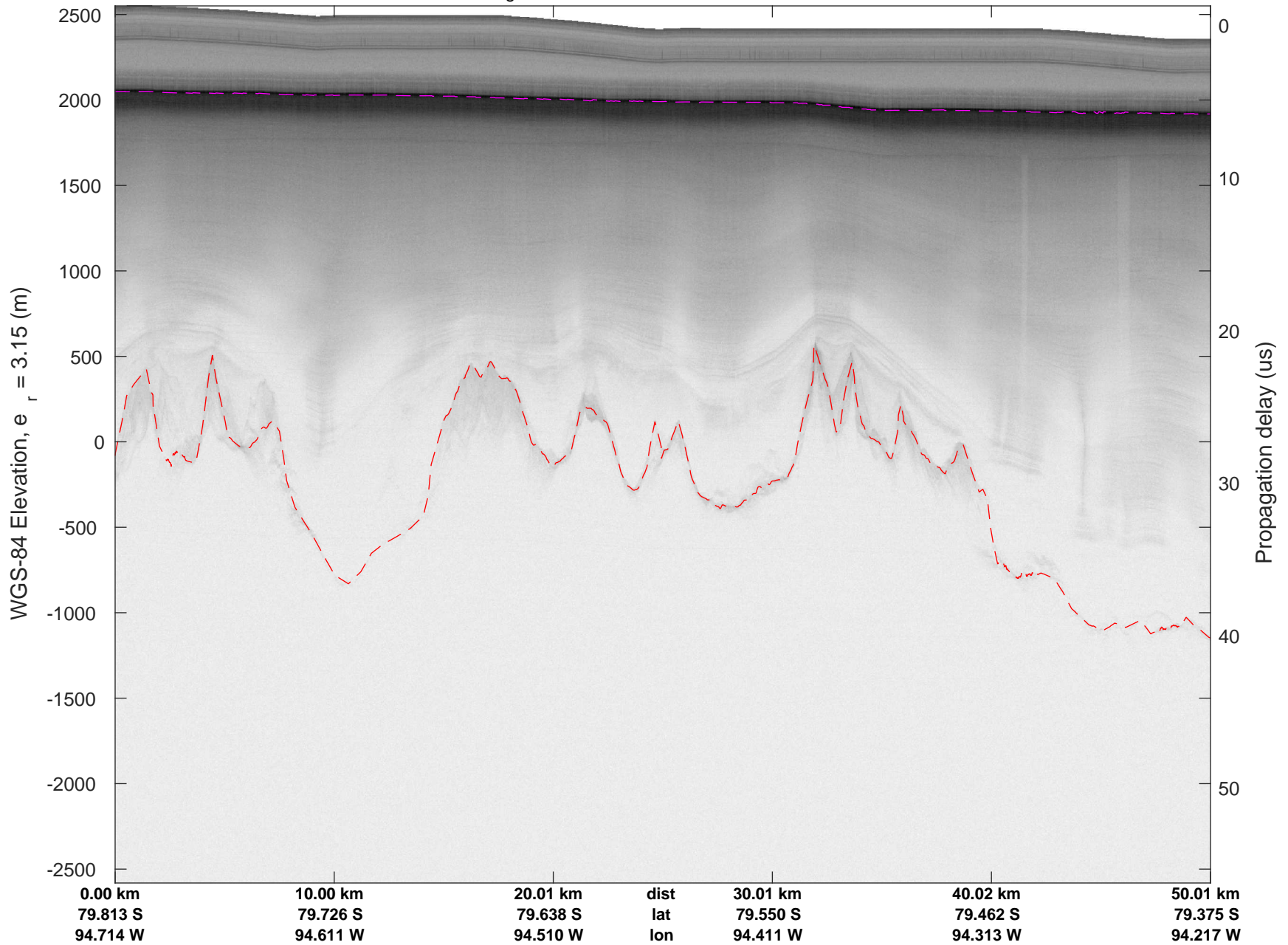
rds 2018_Antarctica_DC8: "Long Line IS-2" 20181022_01_035: 20:05:52.5 to 20:11:42.1 GPS




rds 2018_Antarctica_DC8: "Long Line IS-2" 20181022_01_036: 20:11:42.2 to 20:17:34.0 GPS



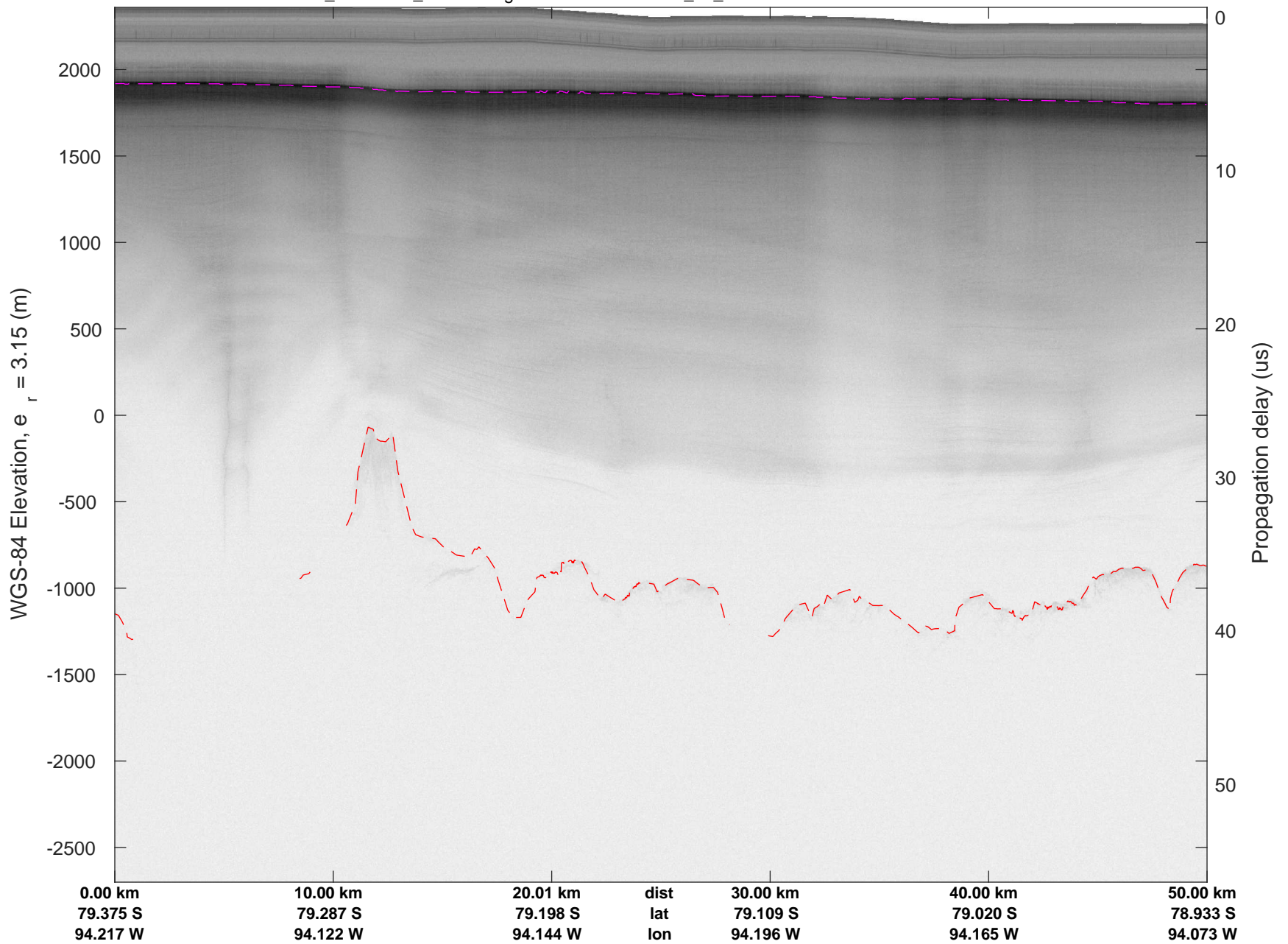
rds 2018_Antarctica_DC8: "Long Line IS-2" 20181022_01_036: 20:11:42.2 to 20:17:34.0 GPS




rds 2018_Antarctica_DC8: "Long Line IS-2" 20181022_01_037: 20:17:34.1 to 20:23:26.2 GPS




rds 2018_Antarctica_DC8: "Long Line IS-2" 20181022_01_037: 20:17:34.1 to 20:23:26.2 GPS




rds 2018_Antarctica_DC8: "Long Line IS-2" 20181022_01_038: 20:23:26.4 to 20:29:17.7 GPS




rds 2018_Antarctica_DC8: "Long Line IS-2" 20181022_01_038: 20:23:26.4 to 20:29:17.7 GPS




rds 2018_Antarctica_DC8: "Long Line IS-2" 20181022_01_039: 20:29:17.9 to 20:35:05.7 GPS




rds 2018_Antarctica_DC8: "Long Line IS-2" 20181022_01_039: 20:29:17.9 to 20:35:05.7 GPS




rds 2018_Antarctica_DC8: "Long Line IS-2" 20181022_01_040: 20:35:05.8 to 20:40:57.3 GPS




rds 2018_Antarctica_DC8: "Long Line IS-2" 20181022_01_040: 20:35:05.8 to 20:40:57.3 GPS




rds 2018_Antarctica_DC8: "Long Line IS-2" 20181022_01_041: 20:40:57.4 to 20:46:53.8 GPS



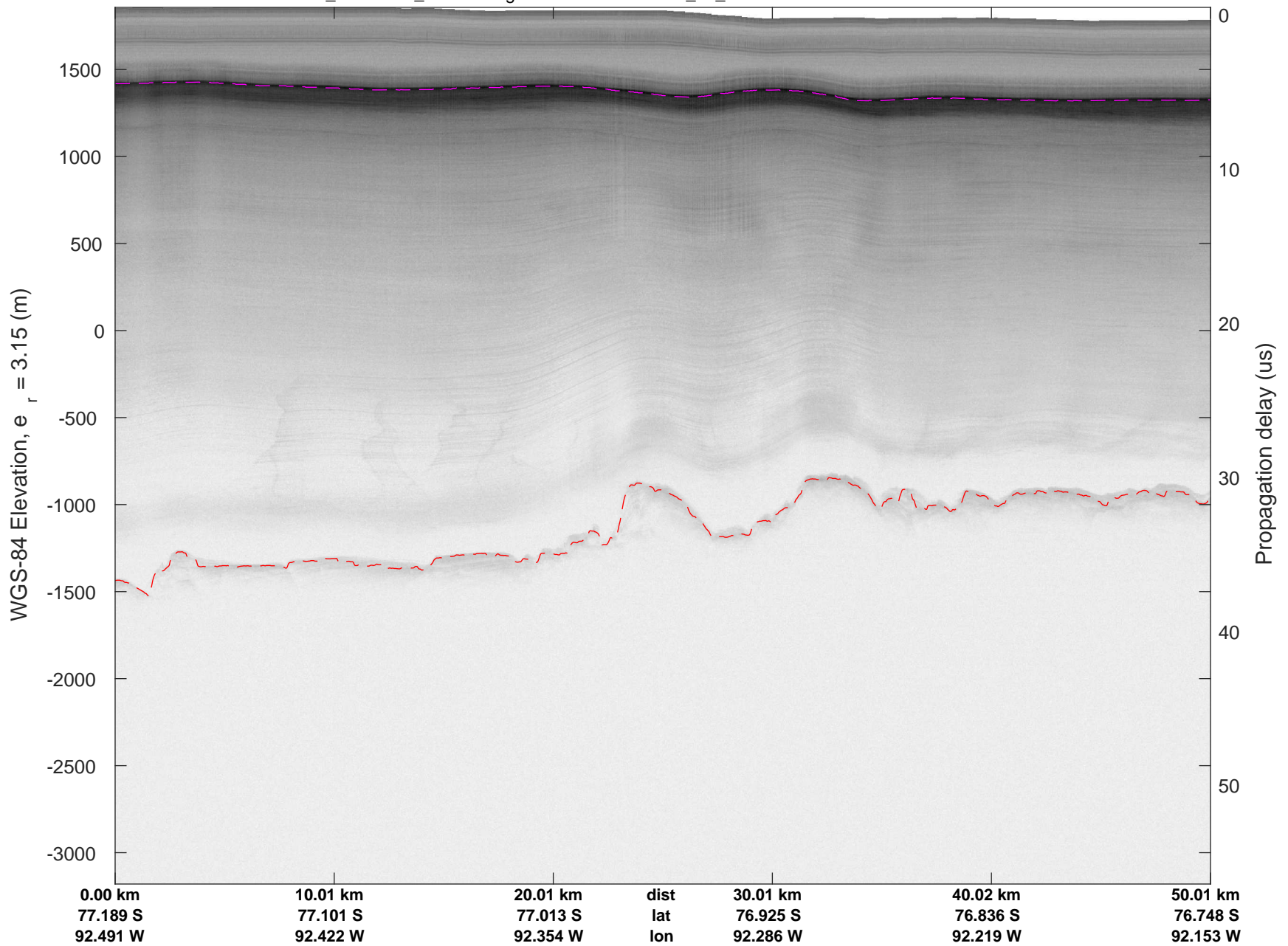
rds 2018_Antarctica_DC8: "Long Line IS-2" 20181022_01_041: 20:40:57.4 to 20:46:53.8 GPS




rds 2018_Antarctica_DC8: "Long Line IS-2" 20181022_01_042: 20:46:53.9 to 20:52:51.7 GPS




rds 2018_Antarctica_DC8: "Long Line IS-2" 20181022_01_042: 20:46:53.9 to 20:52:51.7 GPS




rds 2018_Antarctica_DC8: "Long Line IS-2" 20181022_01_043: 20:52:51.8 to 20:58:44.0 GPS




rds 2018_Antarctica_DC8: "Long Line IS-2" 20181022_01_043: 20:52:51.8 to 20:58:44.0 GPS




rds 2018_Antarctica_DC8: "Long Line IS-2" 20181022_01_044: 20:58:44.1 to 21:04:42.4 GPS



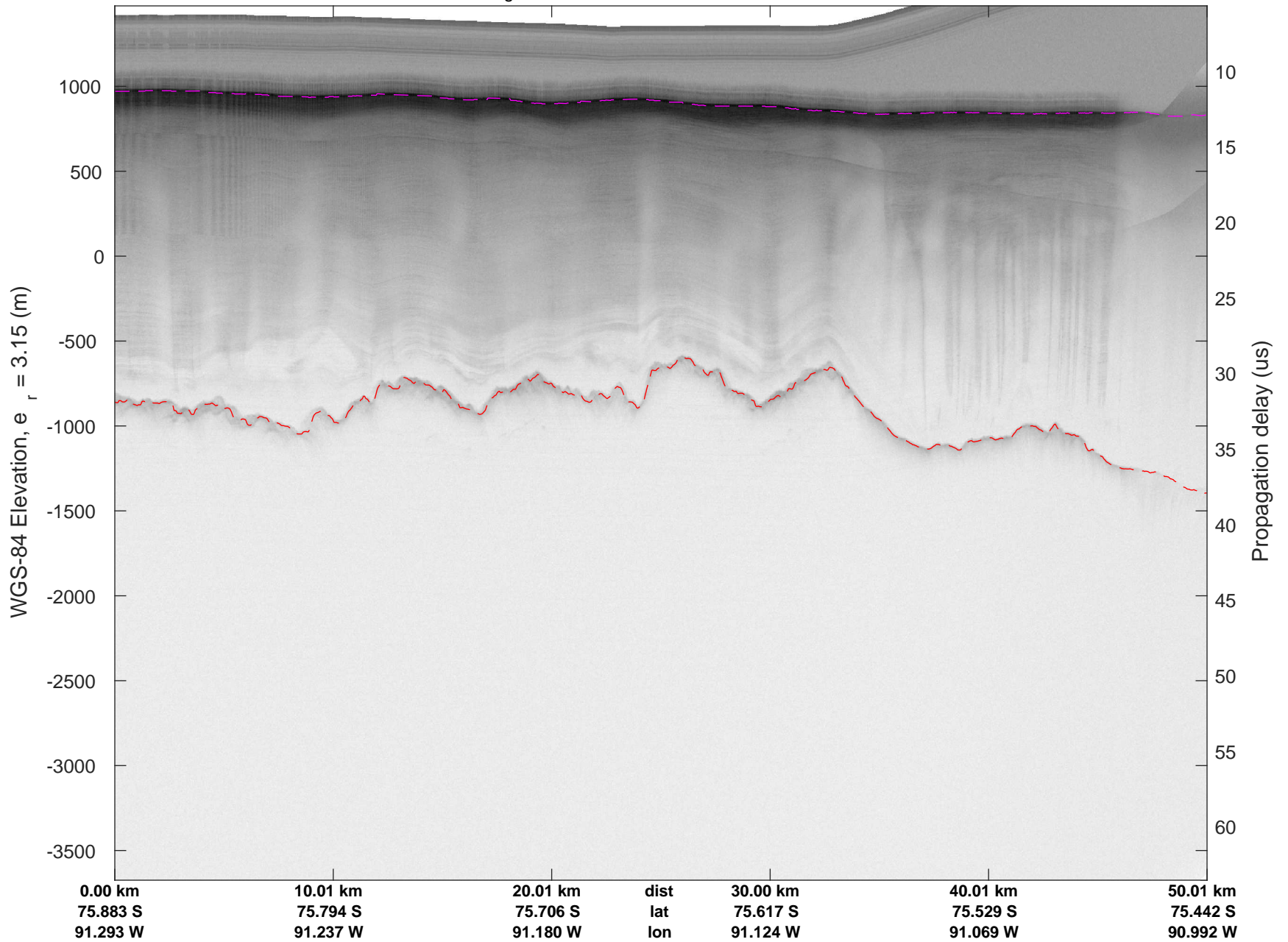
rds 2018_Antarctica_DC8: "Long Line IS-2" 20181022_01_044: 20:58:44.1 to 21:04:42.4 GPS




rds 2018_Antarctica_DC8: "Long Line IS-2" 20181022_01_045: 21:04:42.5 to 21:10:27.0 GPS



rds 2018_Antarctica_DC8: "Long Line IS-2" 20181022_01_045: 21:04:42.5 to 21:10:27.0 GPS



rds 2018_Antarctica_DC8: "Long Line IS-2" 20181022_01_046: 21:10:27.1 to 21:15:19.2 GPS



rds 2018_Antarctica_DC8: "Long Line IS-2" 20181022_01_046: 21:10:27.1 to 21:15:19.2 GPS

