




rds 2018_Antarctica_DC8: "Recovery IS-2" 20181018_01_001: 17:13:13.7 to 17:18:06.2 GPS



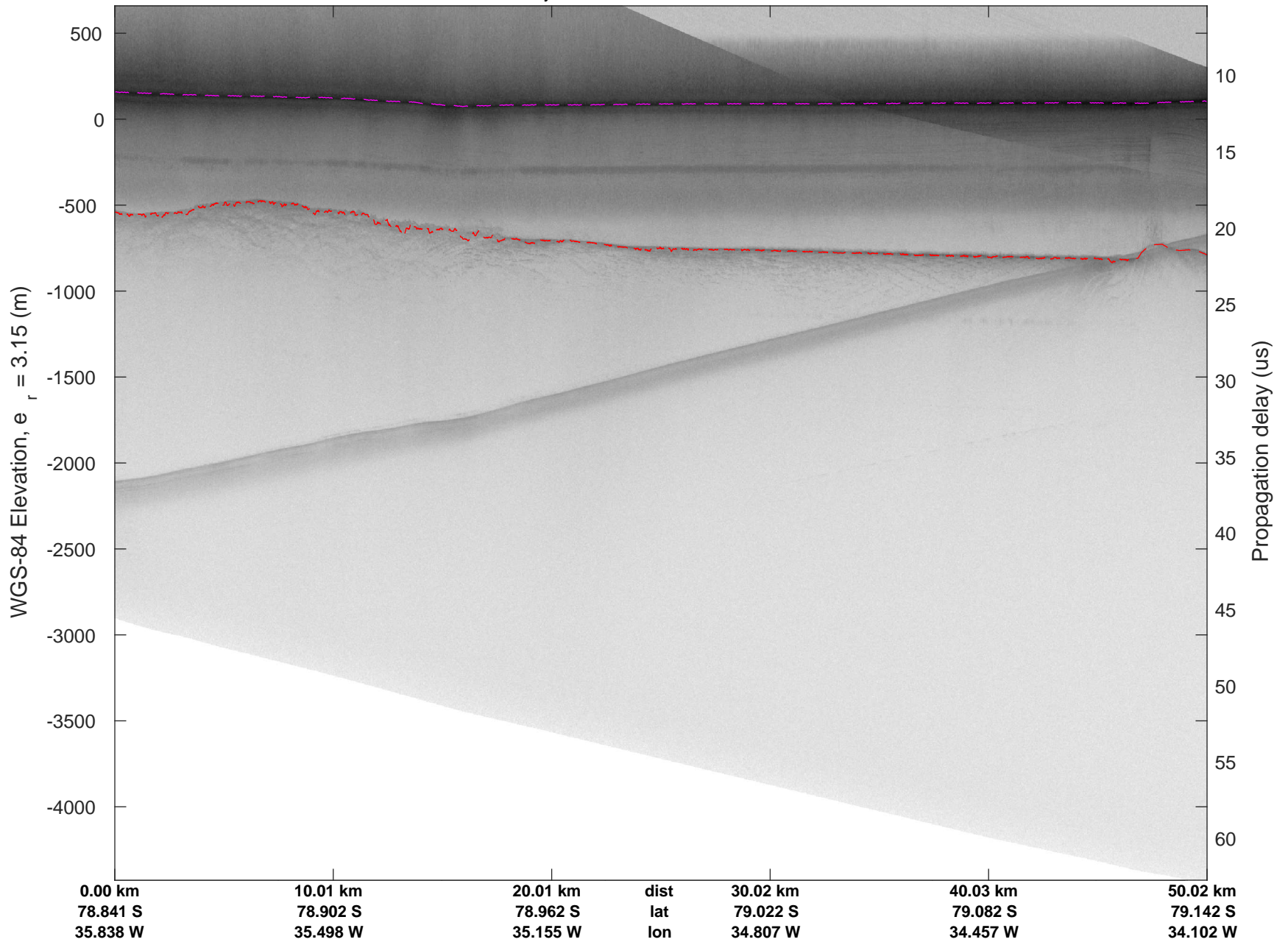
rds 2018_Antarctica_DC8: "Recovery IS-2" 20181018_01_001: 17:13:13.7 to 17:18:06.2 GPS




rds 2018_Antarctica_DC8: "Recovery IS-2" 20181018_01_002: 17:18:06.3 to 17:23:19.6 GPS




rds 2018_Antarctica_DC8: "Recovery IS-2" 20181018_01_002: 17:18:06.3 to 17:23:19.6 GPS




rds 2018_Antarctica_DC8: "Recovery IS-2" 20181018_01_003: 17:23:19.7 to 17:29:39.5 GPS



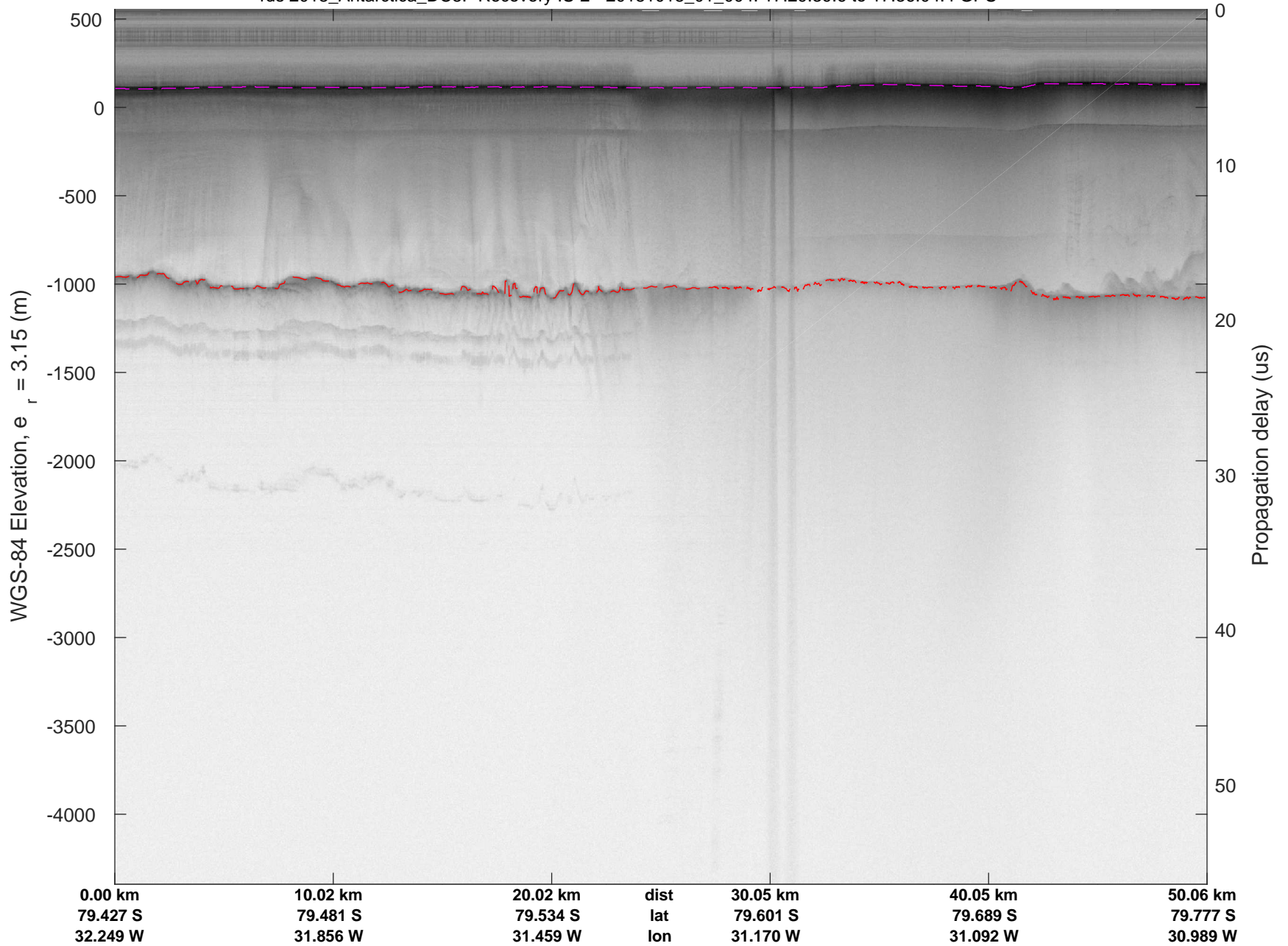
rds 2018_Antarctica_DC8: "Recovery IS-2" 20181018_01_003: 17:23:19.7 to 17:29:39.5 GPS




rds 2018_Antarctica_DC8: "Recovery IS-2" 20181018_01_004: 17:29:39.6 to 17:36:04.4 GPS




rds 2018_Antarctica_DC8: "Recovery IS-2" 20181018_01_004: 17:29:39.6 to 17:36:04.4 GPS




rds 2018_Antarctica_DC8: "Recovery IS-2" 20181018_01_005: 17:36:04.5 to 17:42:22.9 GPS



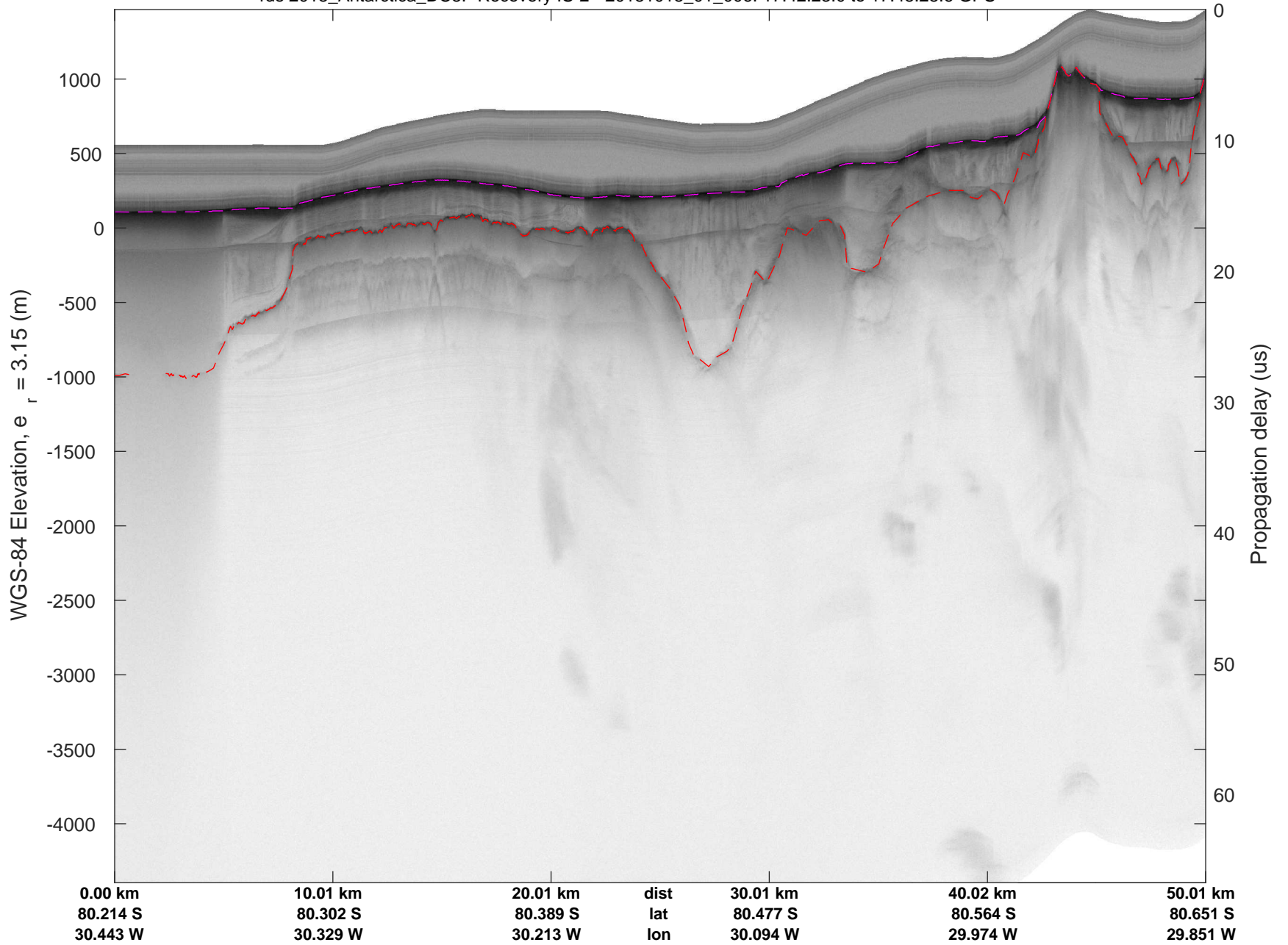
rds 2018_Antarctica_DC8: "Recovery IS-2" 20181018_01_005: 17:36:04.5 to 17:42:22.9 GPS




rds 2018_Antarctica_DC8: "Recovery IS-2" 20181018_01_006: 17:42:23.0 to 17:48:28.6 GPS



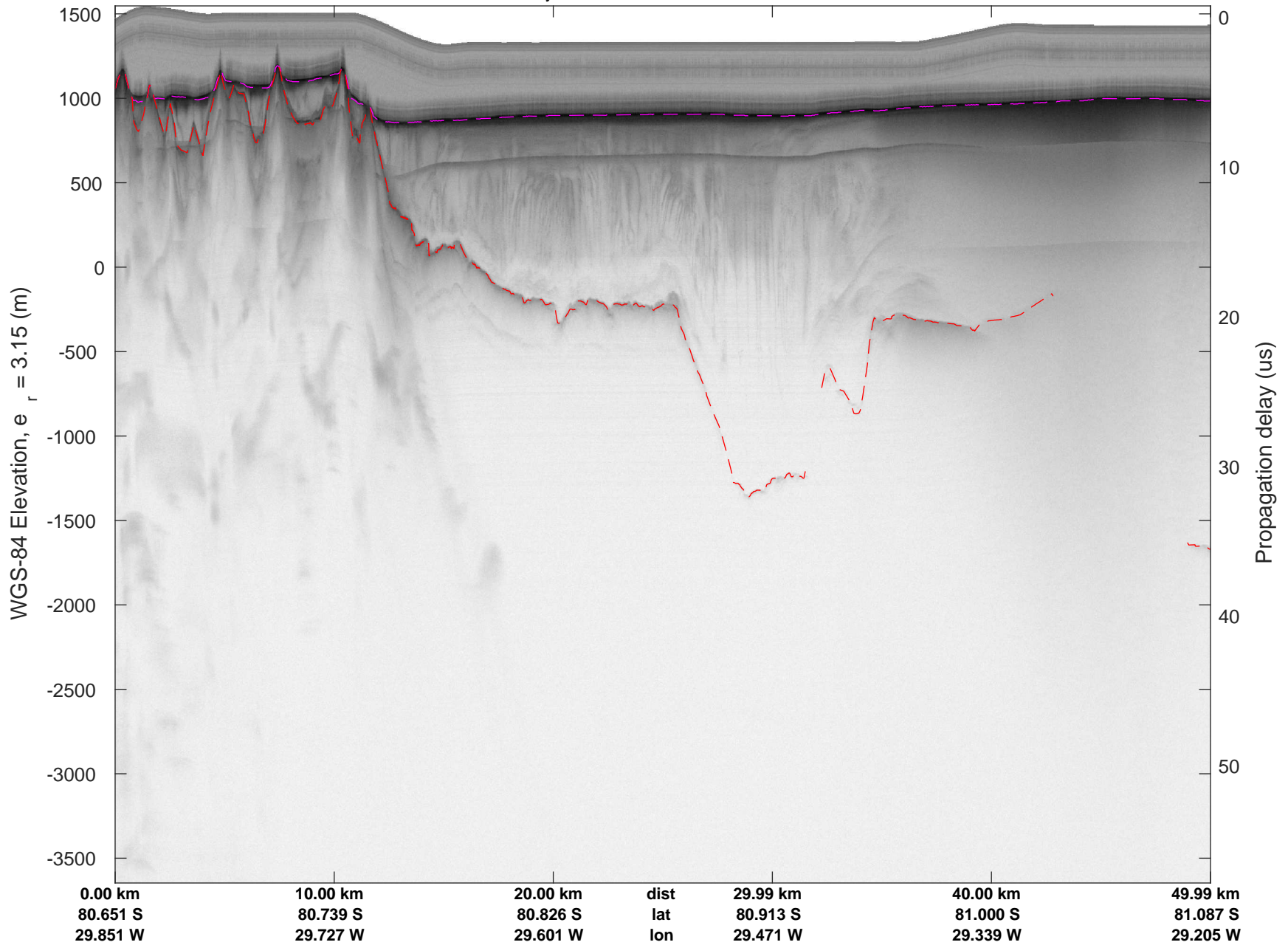
rds 2018_Antarctica_DC8: "Recovery IS-2" 20181018_01_006: 17:42:23.0 to 17:48:28.6 GPS




rds 2018_Antarctica_DC8: "Recovery IS-2" 20181018_01_007: 17:48:28.7 to 17:54:43.3 GPS



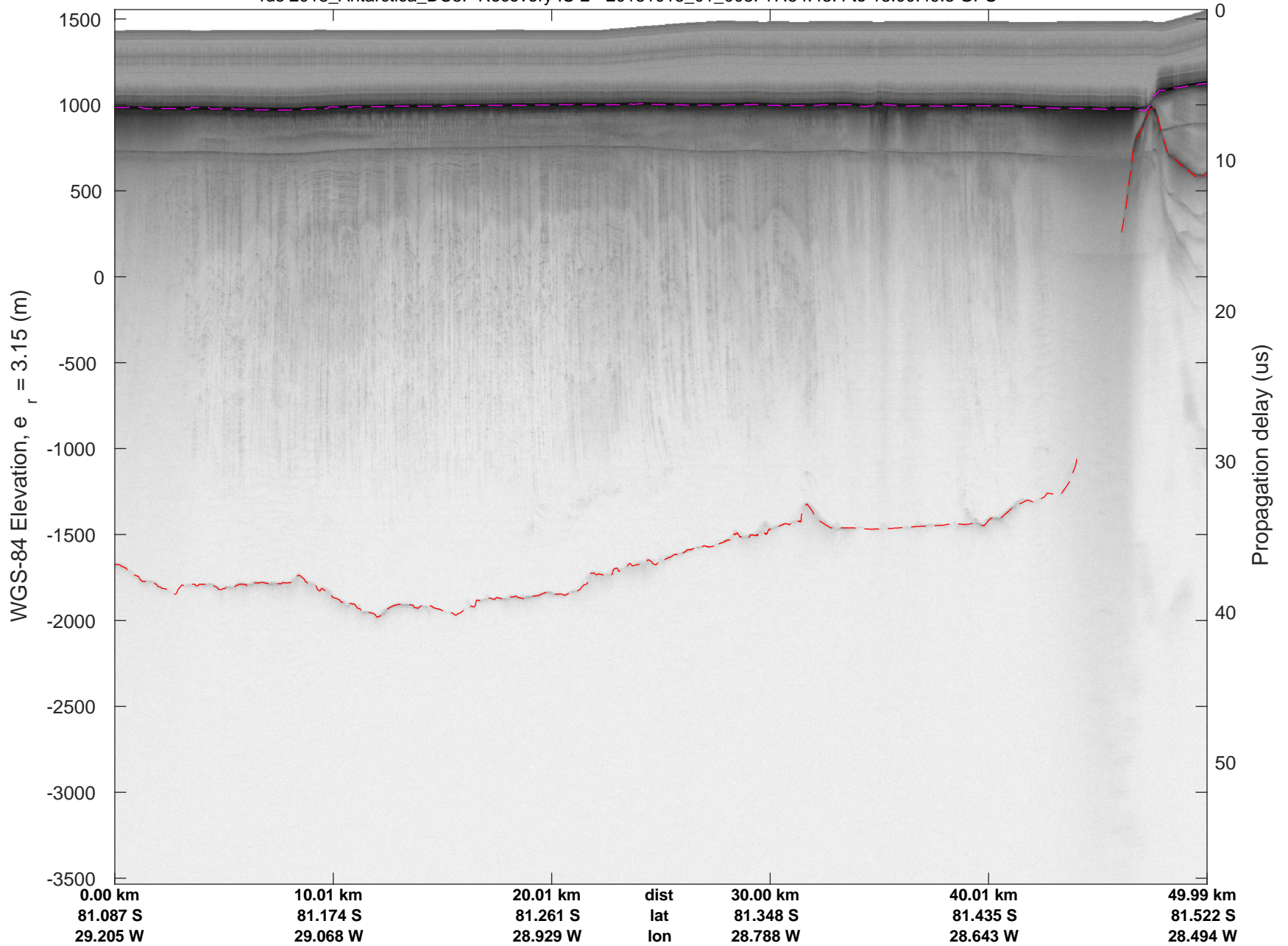
rds 2018_Antarctica_DC8: "Recovery IS-2" 20181018_01_007: 17:48:28.7 to 17:54:43.3 GPS




rds 2018_Antarctica_DC8: "Recovery IS-2" 20181018_01_008: 17:54:43.4 to 18:00:49.3 GPS




rds 2018_Antarctica_DC8: "Recovery IS-2" 20181018_01_008: 17:54:43.4 to 18:00:49.3 GPS




rds 2018_Antarctica_DC8: "Recovery IS-2" 20181018_01_009: 18:00:49.4 to 18:07:11.3 GPS




rds 2018_Antarctica_DC8: "Recovery IS-2" 20181018_01_009: 18:00:49.4 to 18:07:11.3 GPS




rds 2018_Antarctica_DC8: "Recovery IS-2" 20181018_01_010: 18:07:11.4 to 18:13:12.0 GPS



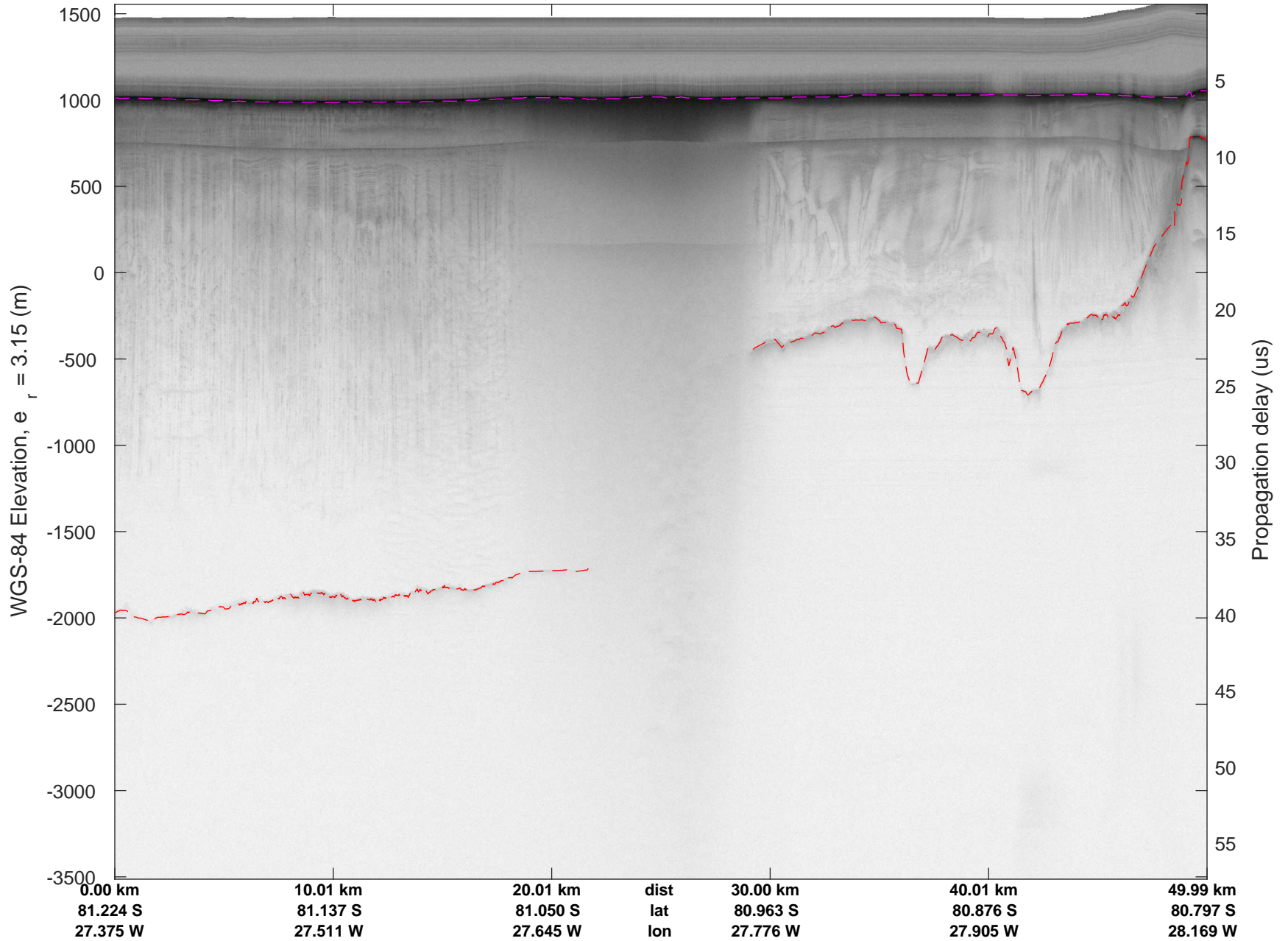
rds 2018_Antarctica_DC8: "Recovery IS-2" 20181018_01_010: 18:07:11.4 to 18:13:12.0 GPS




rds 2018_Antarctica_DC8: "Recovery IS-2" 20181018_01_011: 18:13:12.1 to 18:19:07.3 GPS



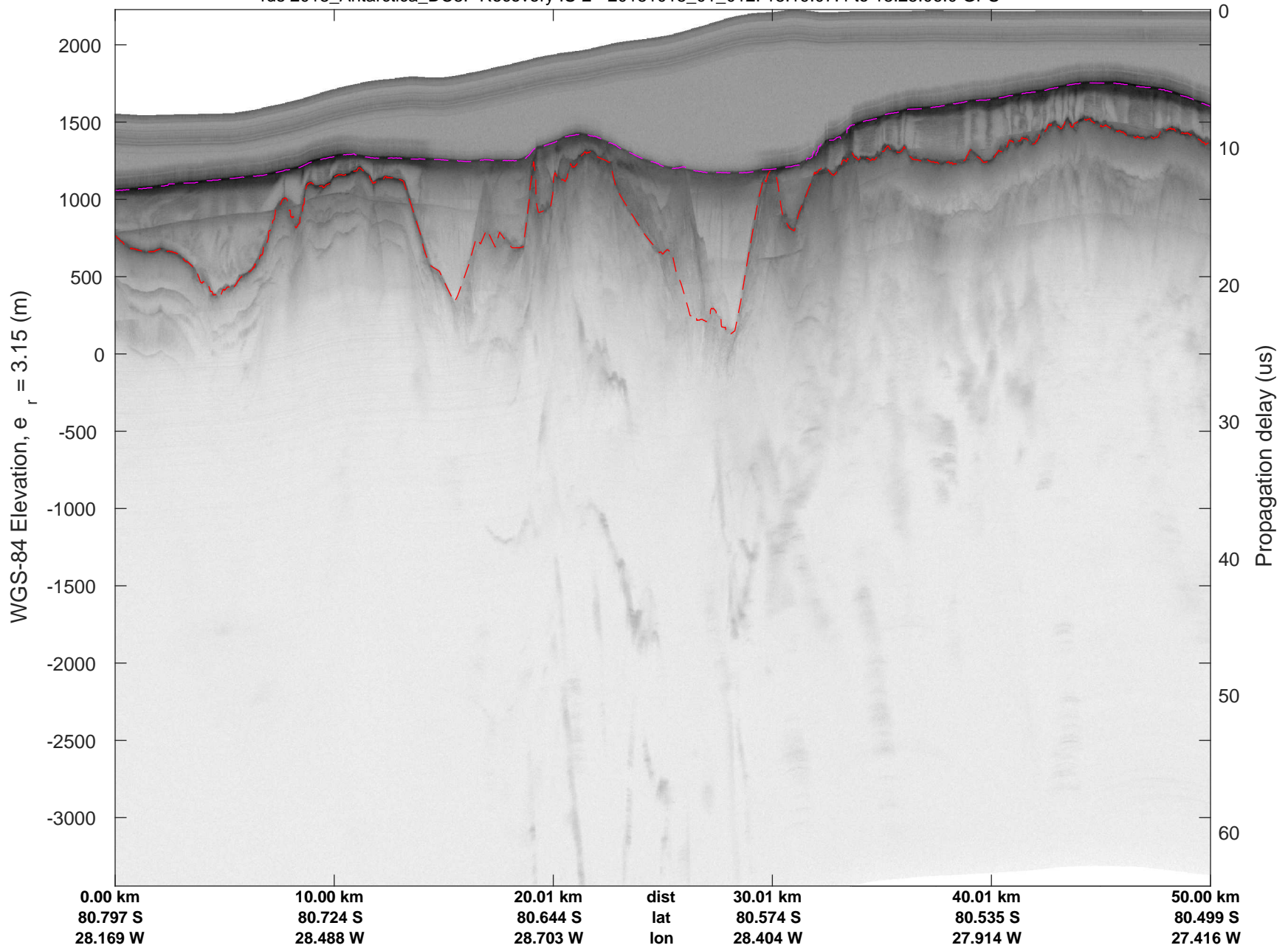
rds 2018_Antarctica_DC8: "Recovery IS-2" 20181018_01_011: 18:13:12.1 to 18:19:07.3 GPS




rds 2018_Antarctica_DC8: "Recovery IS-2" 20181018_01_012: 18:19:07.4 to 18:25:06.0 GPS



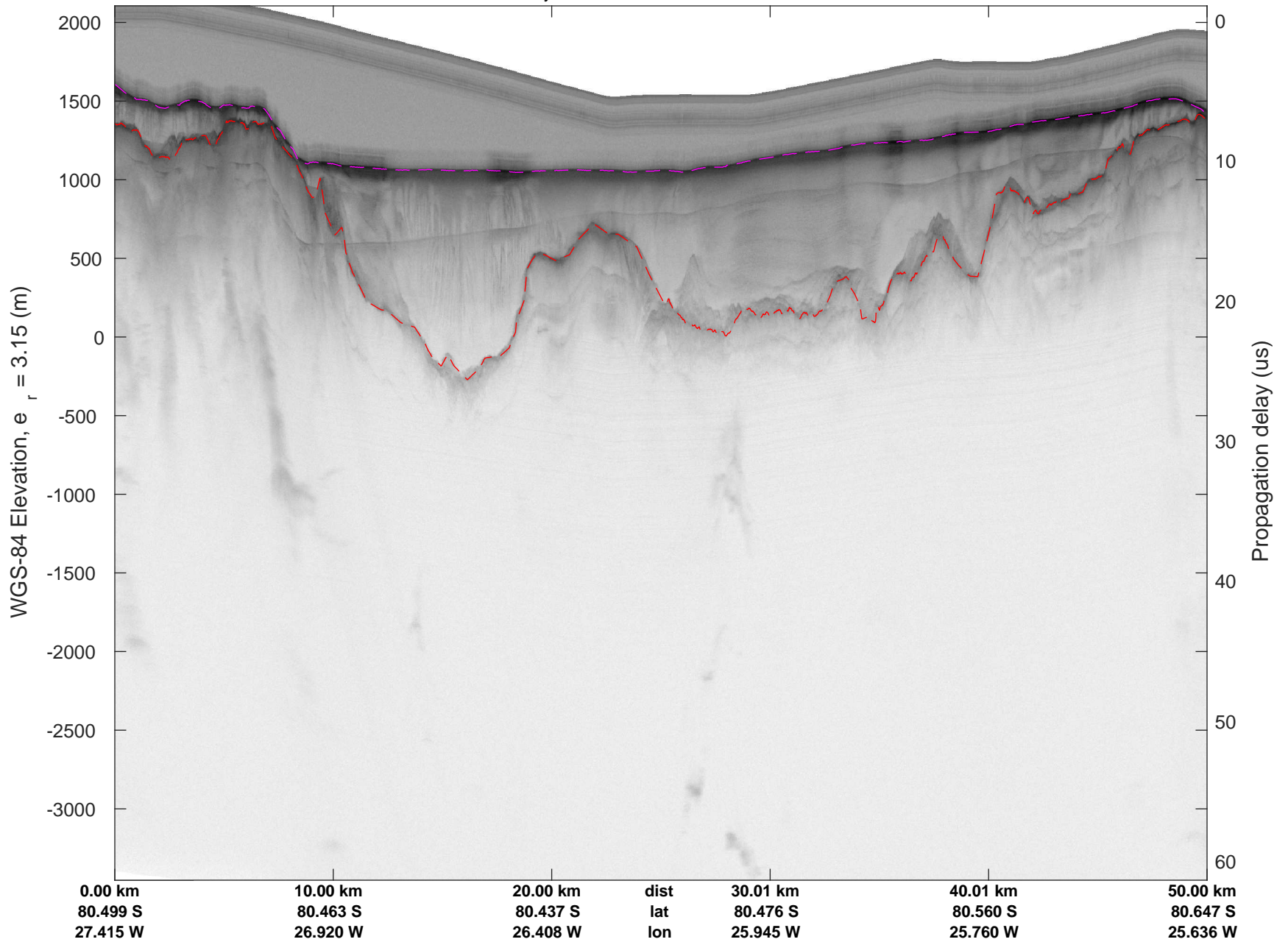
rds 2018_Antarctica_DC8: "Recovery IS-2" 20181018_01_012: 18:19:07.4 to 18:25:06.0 GPS




rds 2018_Antarctica_DC8: "Recovery IS-2" 20181018_01_013: 18:25:06.2 to 18:31:12.7 GPS



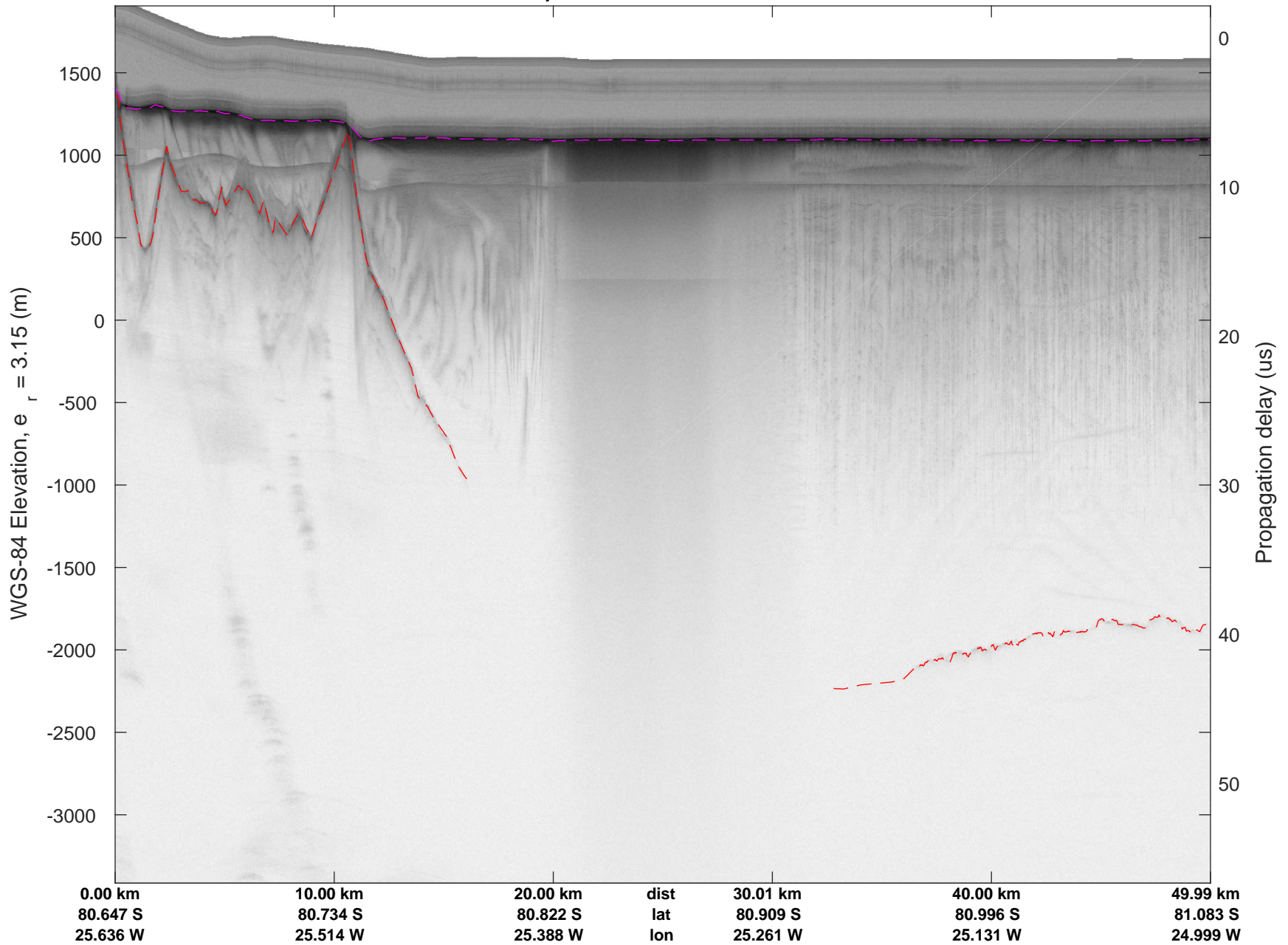
rds 2018_Antarctica_DC8: "Recovery IS-2" 20181018_01_013: 18:25:06.2 to 18:31:12.7 GPS




rds 2018_Antarctica_DC8: "Recovery IS-2" 20181018_01_014: 18:31:12.9 to 18:37:26.7 GPS




rds 2018_Antarctica_DC8: "Recovery IS-2" 20181018_01_014: 18:31:12.9 to 18:37:26.7 GPS




rds 2018_Antarctica_DC8: "Recovery IS-2" 20181018_01_015: 18:37:26.8 to 18:43:30.3 GPS




rds 2018_Antarctica_DC8: "Recovery IS-2" 20181018_01_015: 18:37:26.8 to 18:43:30.3 GPS




rds 2018_Antarctica_DC8: "Recovery IS-2" 20181018_01_016: 18:43:30.4 to 18:49:38.5 GPS




rds 2018_Antarctica_DC8: "Recovery IS-2" 20181018_01_016: 18:43:30.4 to 18:49:38.5 GPS




rds 2018_Antarctica_DC8: "Recovery IS-2" 20181018_01_017: 18:49:38.6 to 18:55:51.7 GPS




rds 2018_Antarctica_DC8: "Recovery IS-2" 20181018_01_017: 18:49:38.6 to 18:55:51.7 GPS




rds 2018_Antarctica_DC8: "Recovery IS-2" 20181018_01_018: 18:55:51.8 to 19:01:44.8 GPS




rds 2018_Antarctica_DC8: "Recovery IS-2" 20181018_01_018: 18:55:51.8 to 19:01:44.8 GPS




rds 2018_Antarctica_DC8: "Recovery IS-2" 20181018_01_019: 19:01:44.9 to 19:07:41.6 GPS




rds 2018_Antarctica_DC8: "Recovery IS-2" 20181018_01_019: 19:01:44.9 to 19:07:41.6 GPS




rds 2018_Antarctica_DC8: "Recovery IS-2" 20181018_01_020: 19:07:41.7 to 19:13:45.1 GPS




rds 2018_Antarctica_DC8: "Recovery IS-2" 20181018_01_020: 19:07:41.7 to 19:13:45.1 GPS




rds 2018_Antarctica_DC8: "Recovery IS-2" 20181018_01_021: 19:13:45.2 to 19:19:37.8 GPS




rds 2018_Antarctica_DC8: "Recovery IS-2" 20181018_01_021: 19:13:45.2 to 19:19:37.8 GPS




rds 2018_Antarctica_DC8: "Recovery IS-2" 20181018_01_022: 19:19:37.9 to 19:25:35.9 GPS




rds 2018_Antarctica_DC8: "Recovery IS-2" 20181018_01_022: 19:19:37.9 to 19:25:35.9 GPS




rds 2018_Antarctica_DC8: "Recovery IS-2" 20181018_01_023: 19:25:36.0 to 19:31:37.3 GPS




rds 2018_Antarctica_DC8: "Recovery IS-2" 20181018_01_023: 19:25:36.0 to 19:31:37.3 GPS




rds 2018_Antarctica_DC8: "Recovery IS-2" 20181018_01_024: 19:31:37.4 to 19:37:44.0 GPS



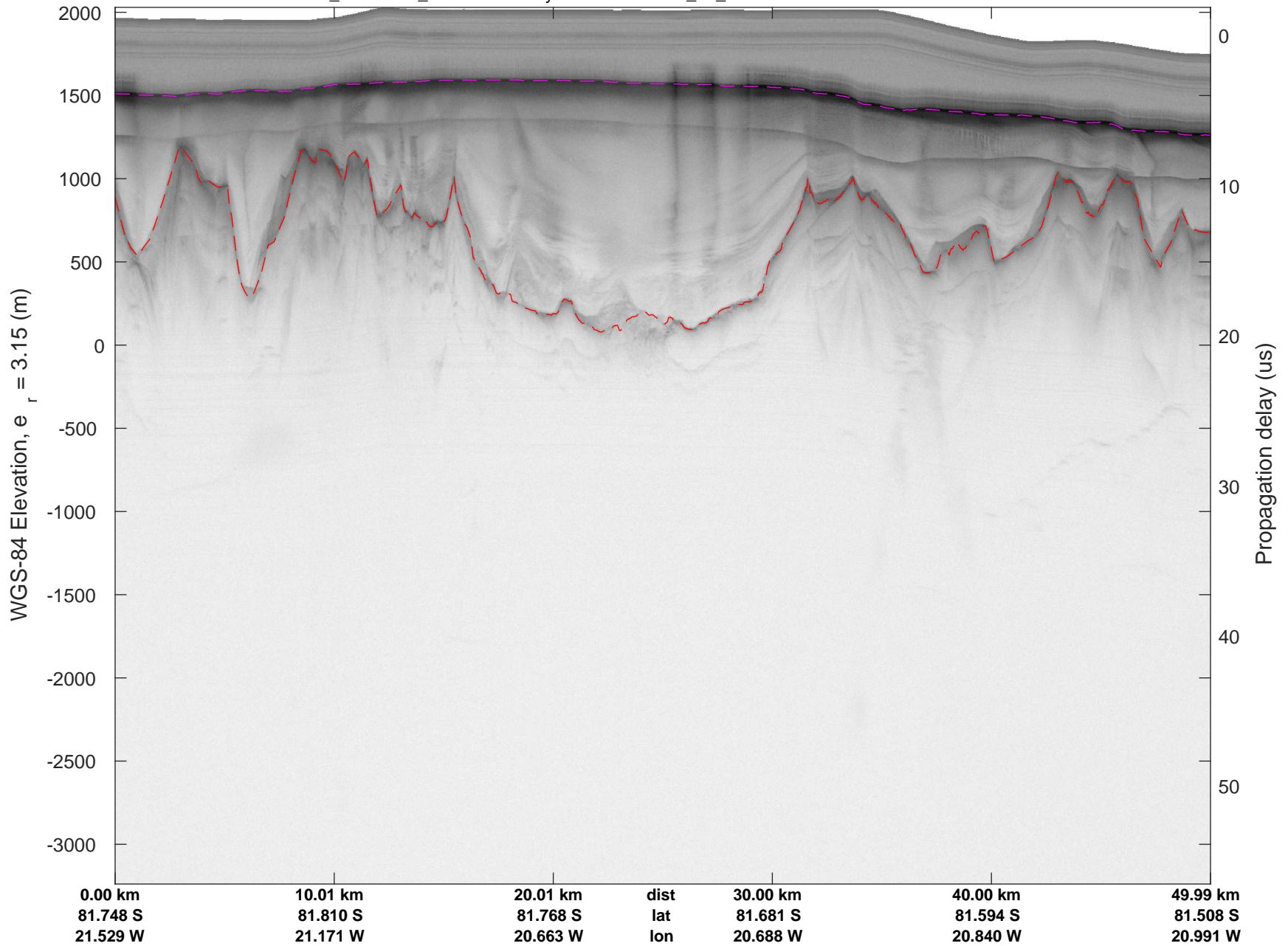
rds 2018_Antarctica_DC8: "Recovery IS-2" 20181018_01_024: 19:31:37.4 to 19:37:44.0 GPS




rds 2018_Antarctica_DC8: "Recovery IS-2" 20181018_01_025: 19:37:44.1 to 19:44:14.1 GPS




rds 2018_Antarctica_DC8: "Recovery IS-2" 20181018_01_025: 19:37:44.1 to 19:44:14.1 GPS




rds 2018_Antarctica_DC8: "Recovery IS-2" 20181018_01_026: 19:44:14.2 to 19:50:12.5 GPS



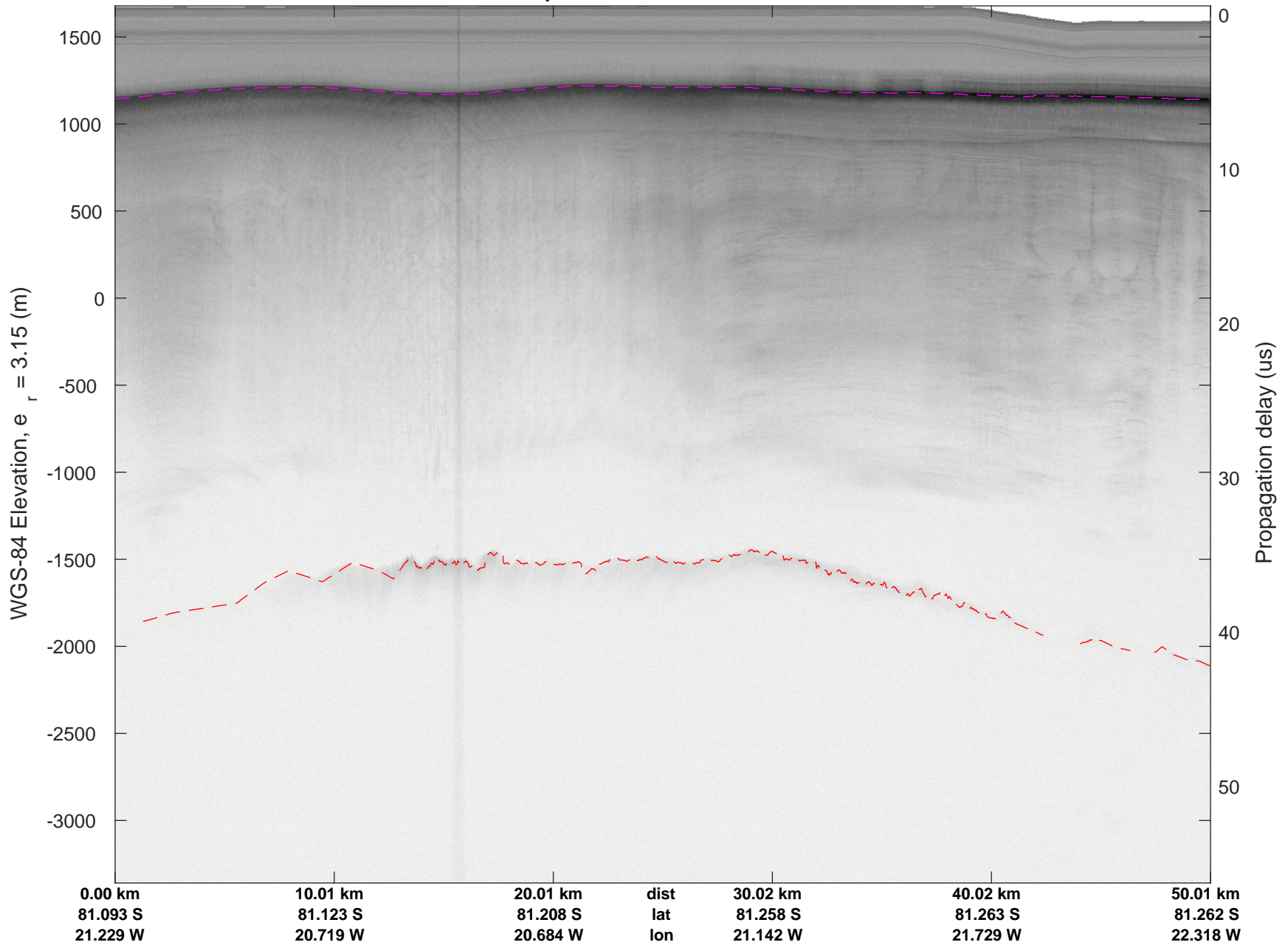
rds 2018_Antarctica_DC8: "Recovery IS-2" 20181018_01_026: 19:44:14.2 to 19:50:12.5 GPS




rds 2018_Antarctica_DC8: "Recovery IS-2" 20181018_01_027: 19:50:12.6 to 19:56:15.0 GPS




rds 2018_Antarctica_DC8: "Recovery IS-2" 20181018_01_027: 19:50:12.6 to 19:56:15.0 GPS




rds 2018_Antarctica_DC8: "Recovery IS-2" 20181018_01_028: 19:56:15.1 to 20:02:15.5 GPS




rds 2018_Antarctica_DC8: "Recovery IS-2" 20181018_01_028: 19:56:15.1 to 20:02:15.5 GPS




rds 2018_Antarctica_DC8: "Recovery IS-2" 20181018_01_029: 20:02:15.6 to 20:08:21.6 GPS




rds 2018_Antarctica_DC8: "Recovery IS-2" 20181018_01_029: 20:02:15.6 to 20:08:21.6 GPS




rds 2018_Antarctica_DC8: "Recovery IS-2" 20181018_01_030: 20:08:21.7 to 20:14:24.5 GPS



rds 2018_Antarctica_DC8: "Recovery IS-2" 20181018_01_030: 20:08:21.7 to 20:14:24.5 GPS



rds 2018_Antarctica_DC8: "Recovery IS-2" 20181018_01_031: 20:14:24.6 to 20:21:18.3 GPS



rds 2018_Antarctica_DC8: "Recovery IS-2" 20181018_01_031: 20:14:24.6 to 20:21:18.3 GPS

