




rds 2018\_Antarctica\_DC8: "Stancomb Inshore" 20181015\_01\_001: 18:54:48.2 to 19:00:46.9 GPS




rds 2018\_Antarctica\_DC8: "Stancomb Inshore" 20181015\_01\_001: 18:54:48.2 to 19:00:46.9 GPS



rds 2018\_Antarctica\_DC8: "Stancomb Inshore" 20181015\_01\_002: 19:00:47.1 to 19:06:51.9 GPS




rds 2018\_Antarctica\_DC8: "Stancomb Inshore" 20181015\_01\_002: 19:00:47.1 to 19:06:51.9 GPS







rds 2018\_Antarctica\_DC8: "Stancomb Inshore" 20181015\_01\_003: 19:06:52.0 to 19:12:54.5 GPS




rds 2018\_Antarctica\_DC8: "Stancomb Inshore" 20181015\_01\_003: 19:06:52.0 to 19:12:54.5 GPS



rds 2018\_Antarctica\_DC8: "Stancomb Inshore" 20181015\_01\_004: 19:12:54.7 to 19:19:00.8 GPS




rds 2018\_Antarctica\_DC8: "Stancomb Inshore" 20181015\_01\_004: 19:12:54.7 to 19:19:00.8 GPS

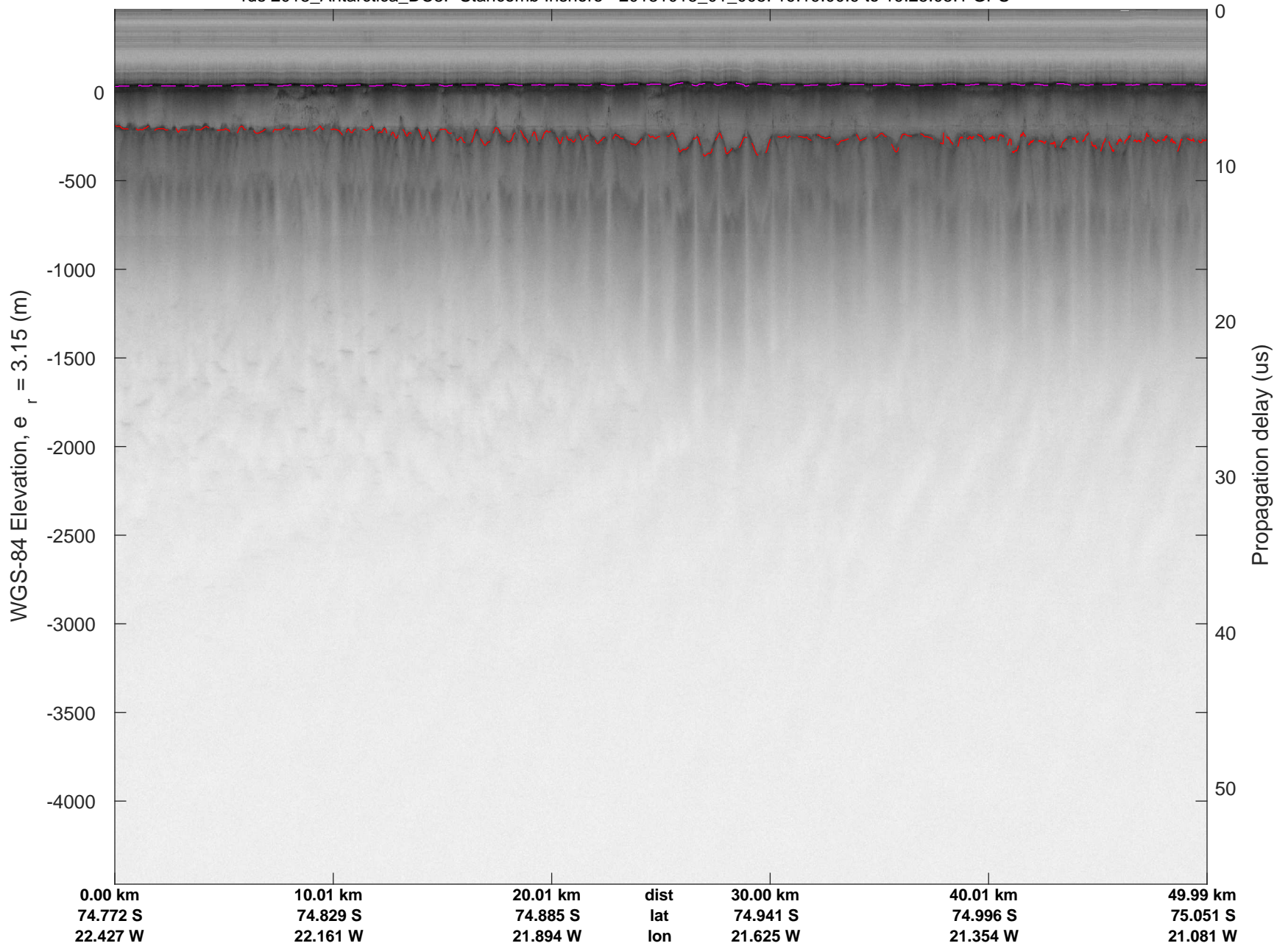





rds 2018\_Antarctica\_DC8: "Stancomb Inshore" 20181015\_01\_005: 19:19:00.9 to 19:25:05.1 GPS



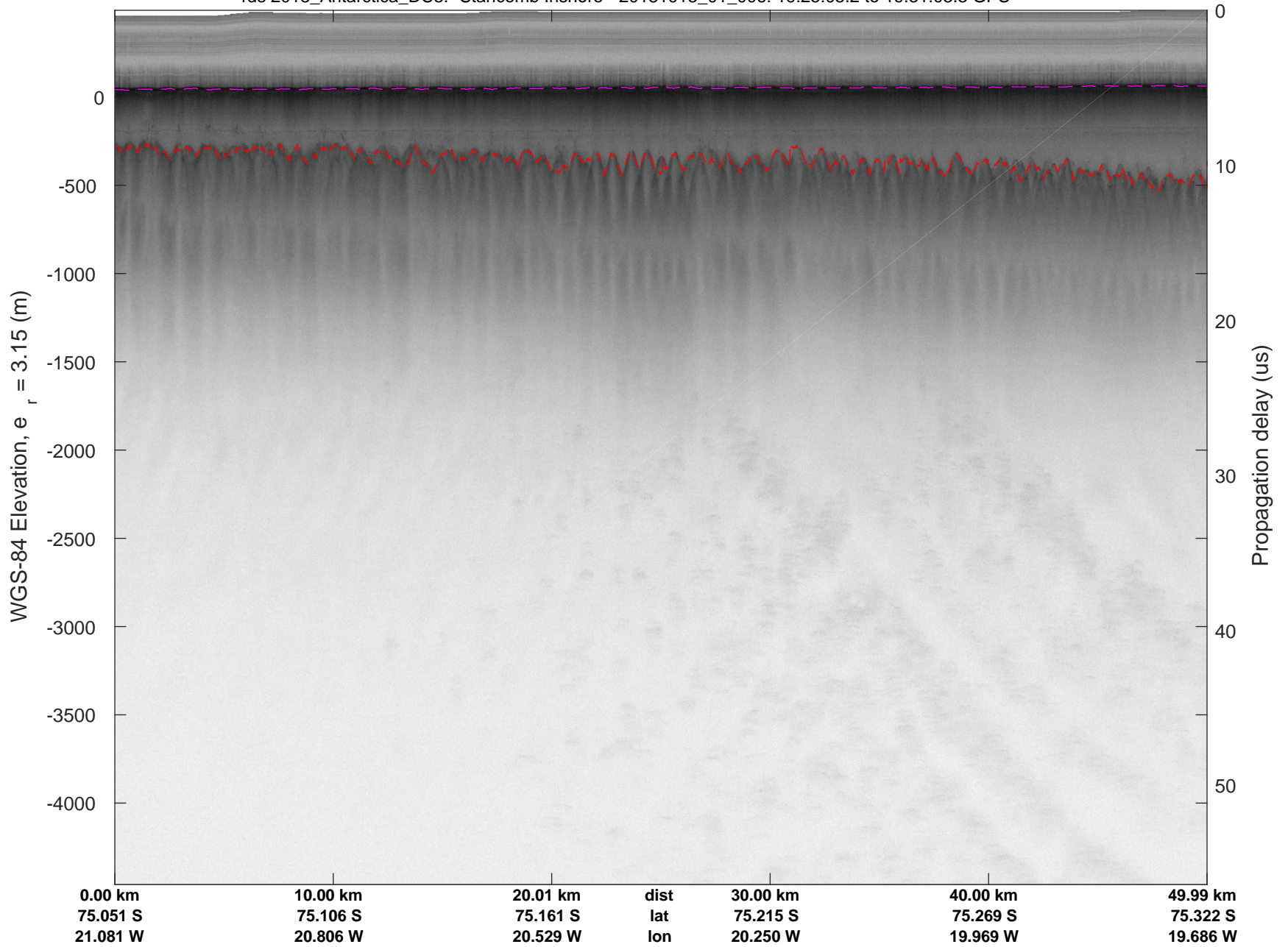
rds 2018\_Antarctica\_DC8: "Stancomb Inshore" 20181015\_01\_005: 19:19:00.9 to 19:25:05.1 GPS



rds 2018\_Antarctica\_DC8: "Stancomb Inshore" 20181015\_01\_006: 19:25:05.2 to 19:31:03.3 GPS




rds 2018\_Antarctica\_DC8: "Stancomb Inshore" 20181015\_01\_006: 19:25:05.2 to 19:31:03.3 GPS

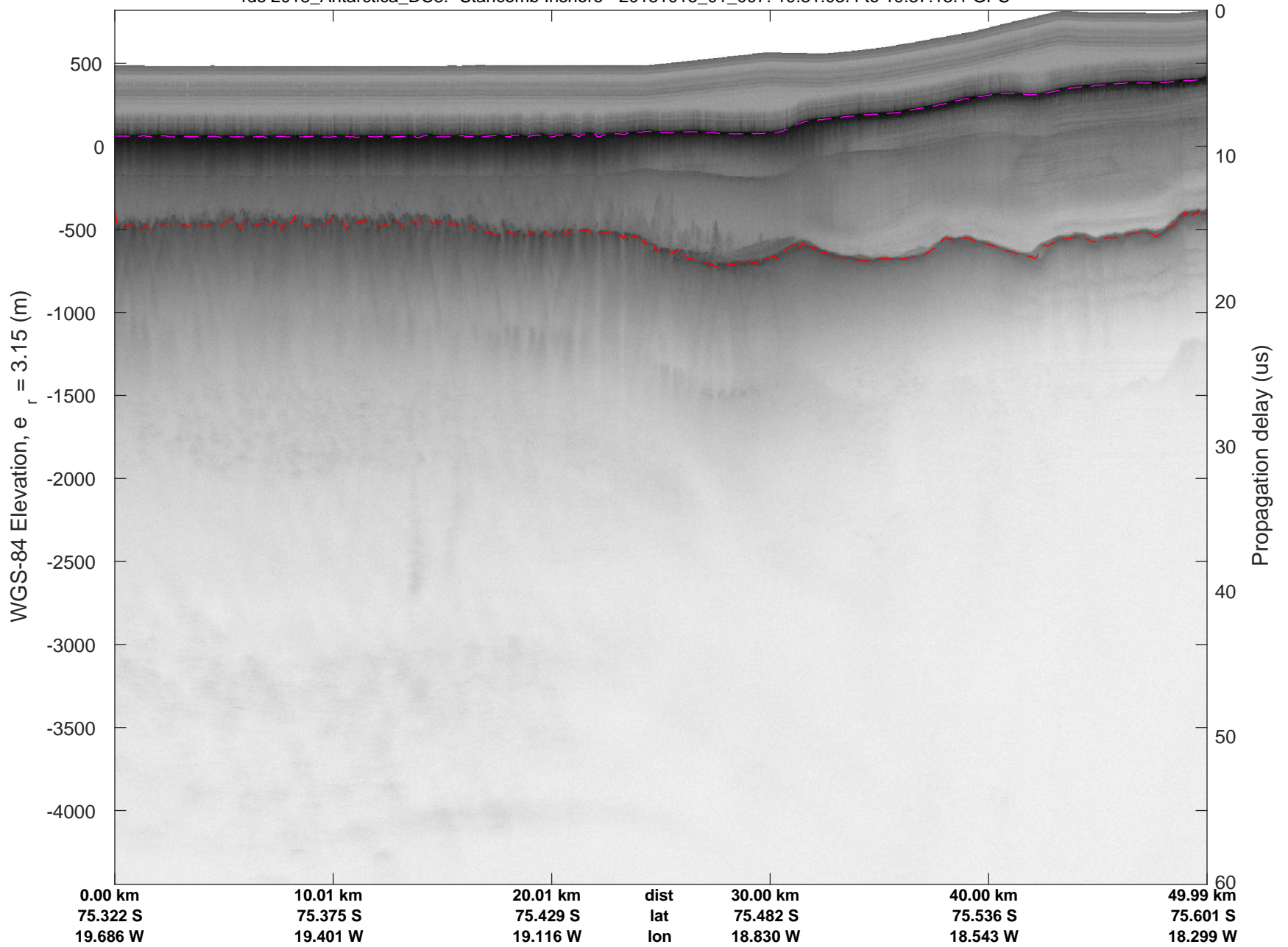




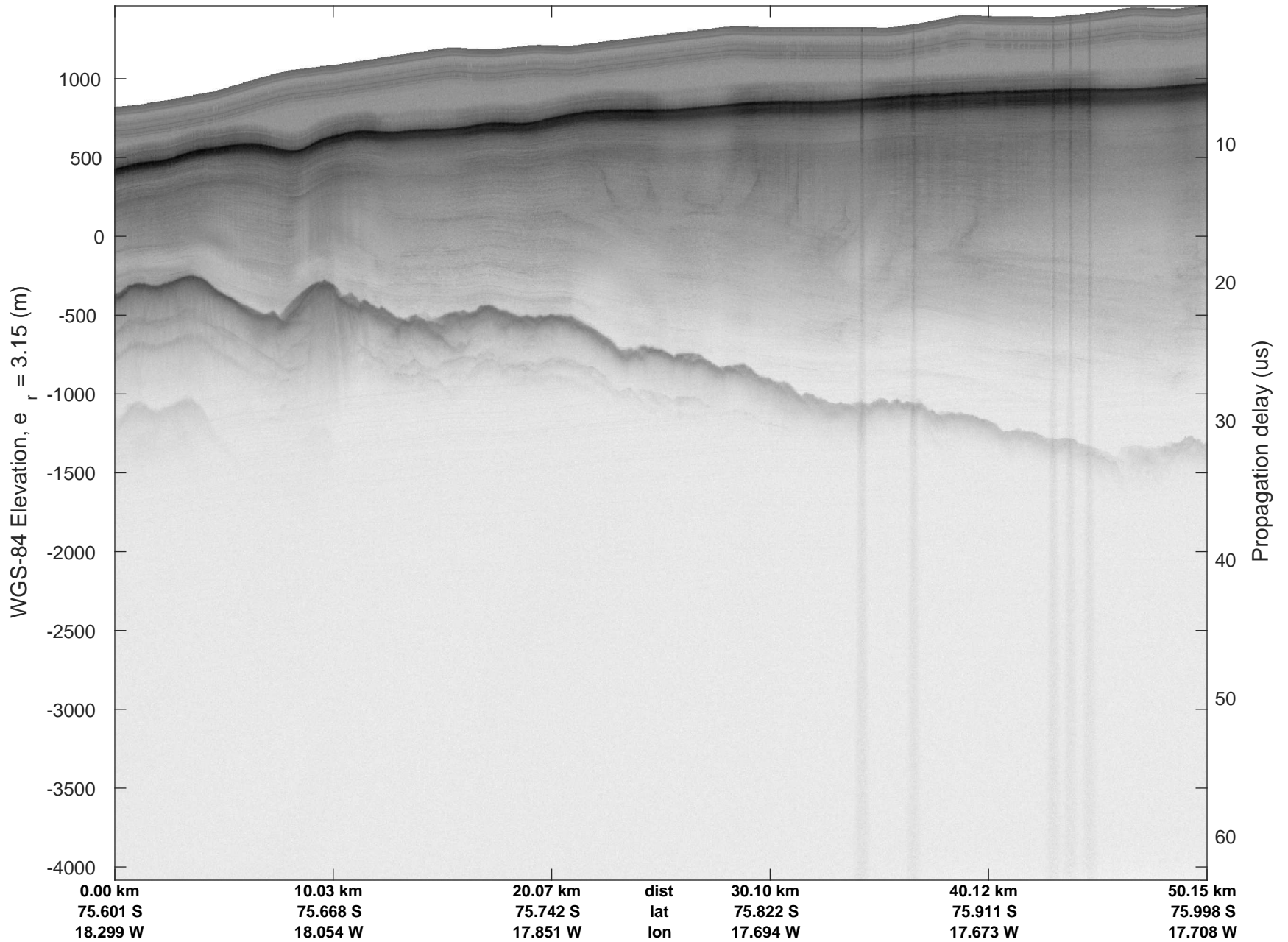
rds 2018\_Antarctica\_DC8: "Stancomb Inshore" 20181015\_01\_007: 19:31:03.4 to 19:37:13.1 GPS



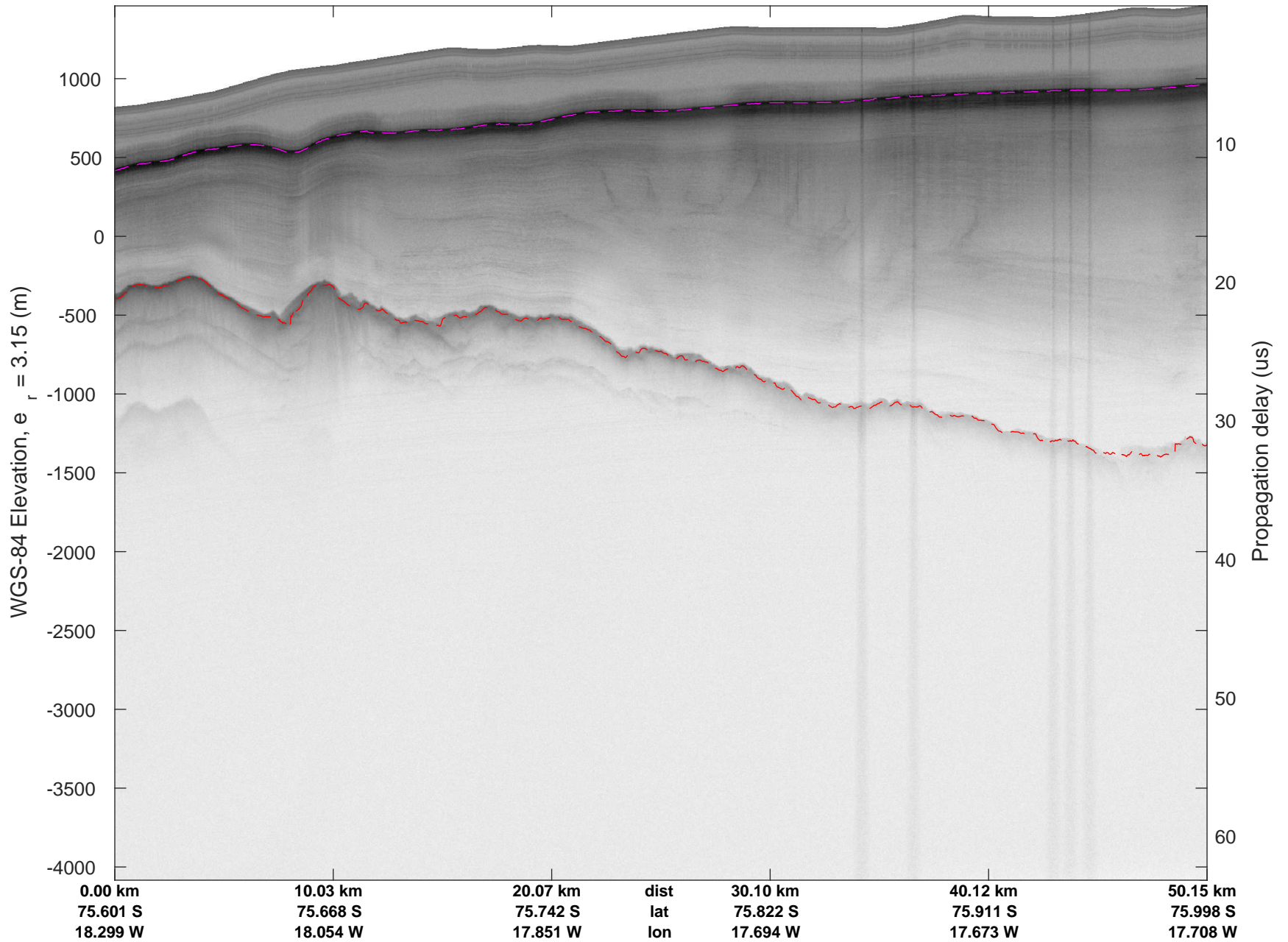
rds 2018\_Antarctica\_DC8: "Stancomb Inshore" 20181015\_01\_007: 19:31:03.4 to 19:37:13.1 GPS



rds 2018\_Antarctica\_DC8: "Stancomb Inshore" 20181015\_01\_008: 19:37:13.2 to 19:43:19.1 GPS




rds 2018\_Antarctica\_DC8: "Stancomb Inshore" 20181015\_01\_008: 19:37:13.2 to 19:43:19.1 GPS







rds 2018\_Antarctica\_DC8: "Stancomb Inshore" 20181015\_01\_009: 19:43:19.2 to 19:49:30.9 GPS



rds 2018\_Antarctica\_DC8: "Stancomb Inshore" 20181015\_01\_009: 19:43:19.2 to 19:49:30.9 GPS

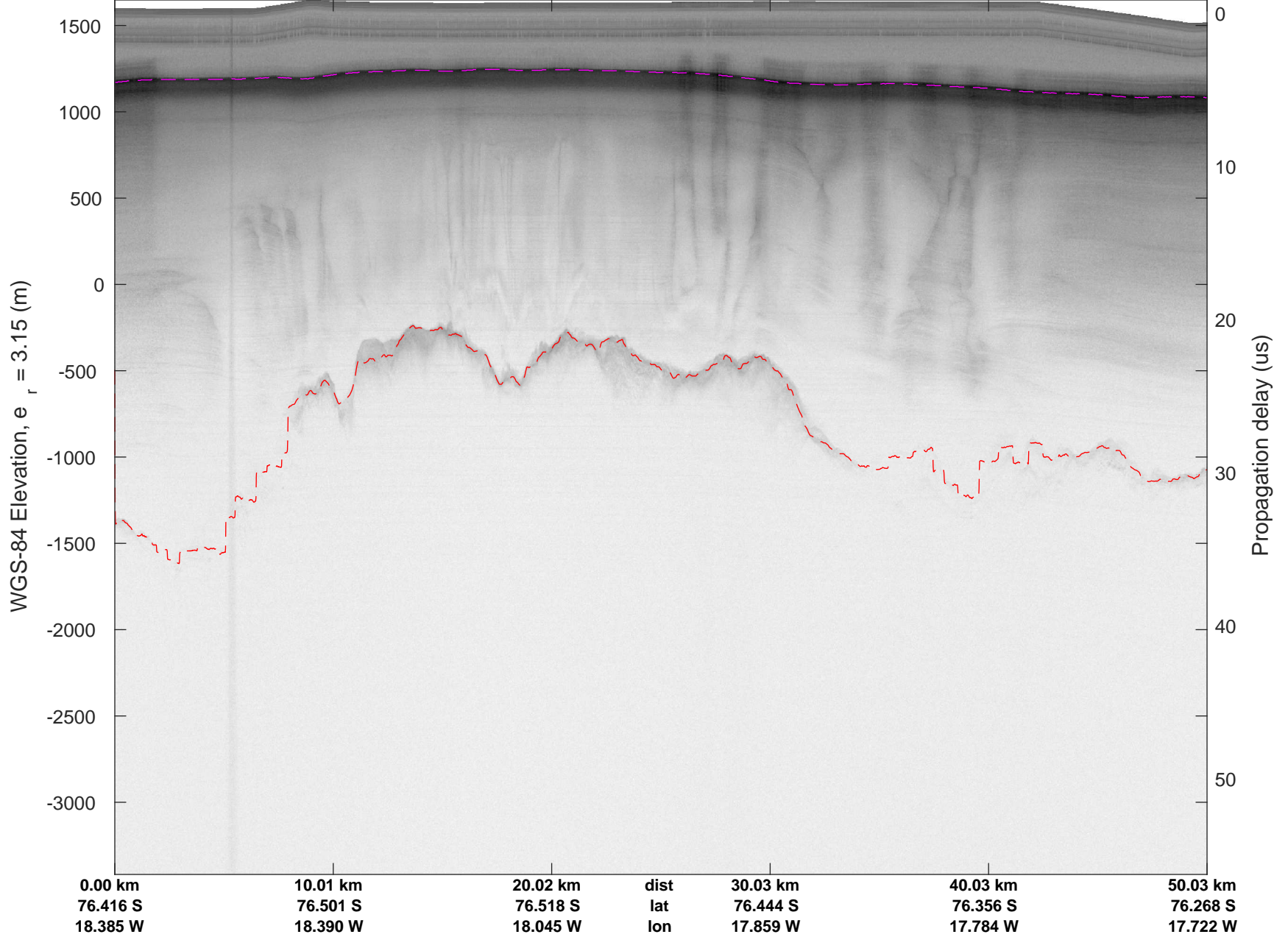


rds 2018\_Antarctica\_DC8: "Stancomb Inshore" 20181015\_01\_010: 19:49:31.0 to 19:55:48.4 GPS






rds 2018\_Antarctica\_DC8: "Stancomb Inshore" 20181015\_01\_010: 19:49:31.0 to 19:55:48.4 GPS

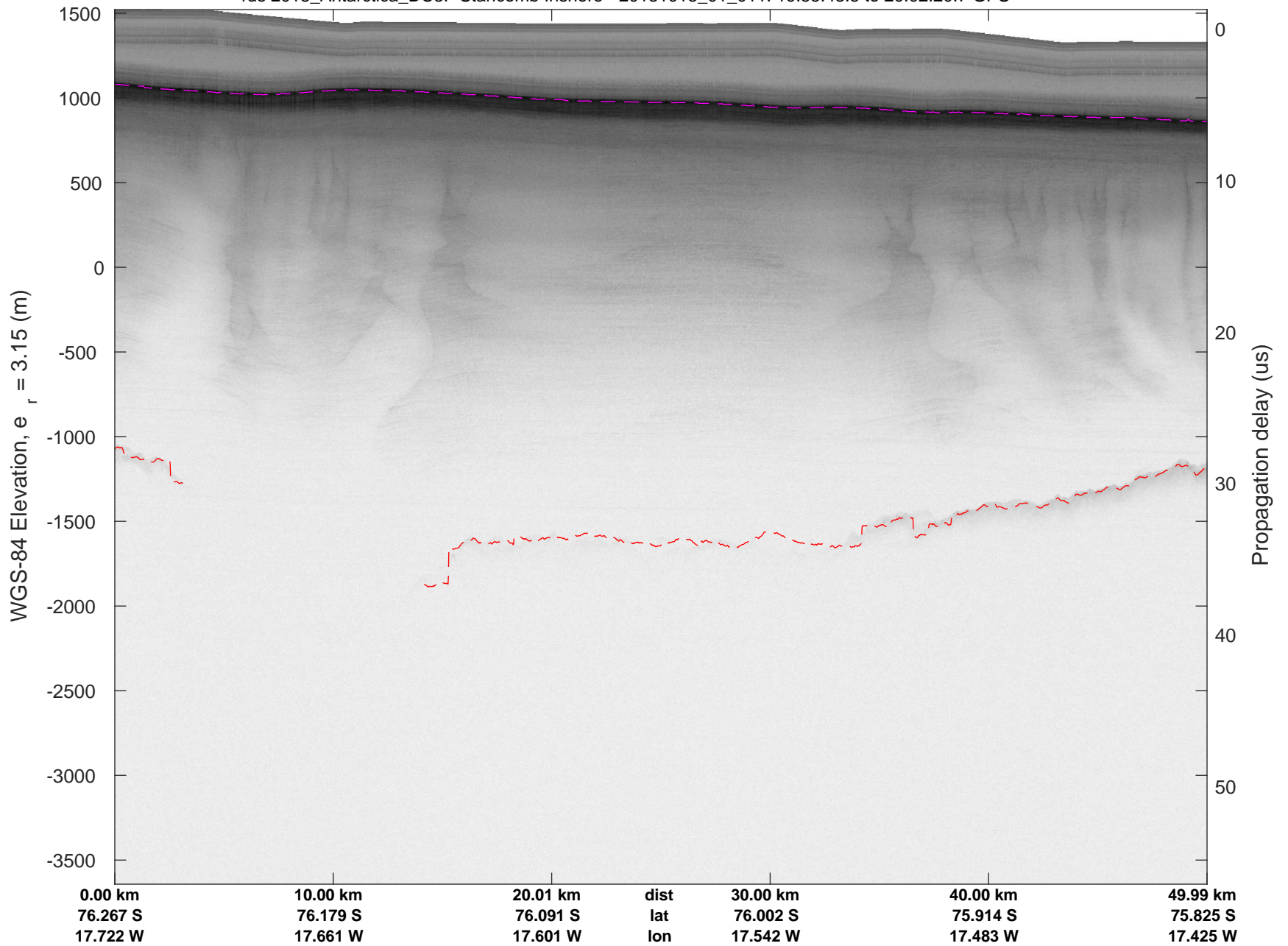





rds 2018\_Antarctica\_DC8: "Stancomb Inshore" 20181015\_01\_011: 19:55:48.5 to 20:02:20.7 GPS




rds 2018\_Antarctica\_DC8: "Stancomb Inshore" 20181015\_01\_011: 19:55:48.5 to 20:02:20.7 GPS



rds 2018\_Antarctica\_DC8: "Stancomb Inshore" 20181015\_01\_012: 20:02:20.9 to 20:08:48.3 GPS

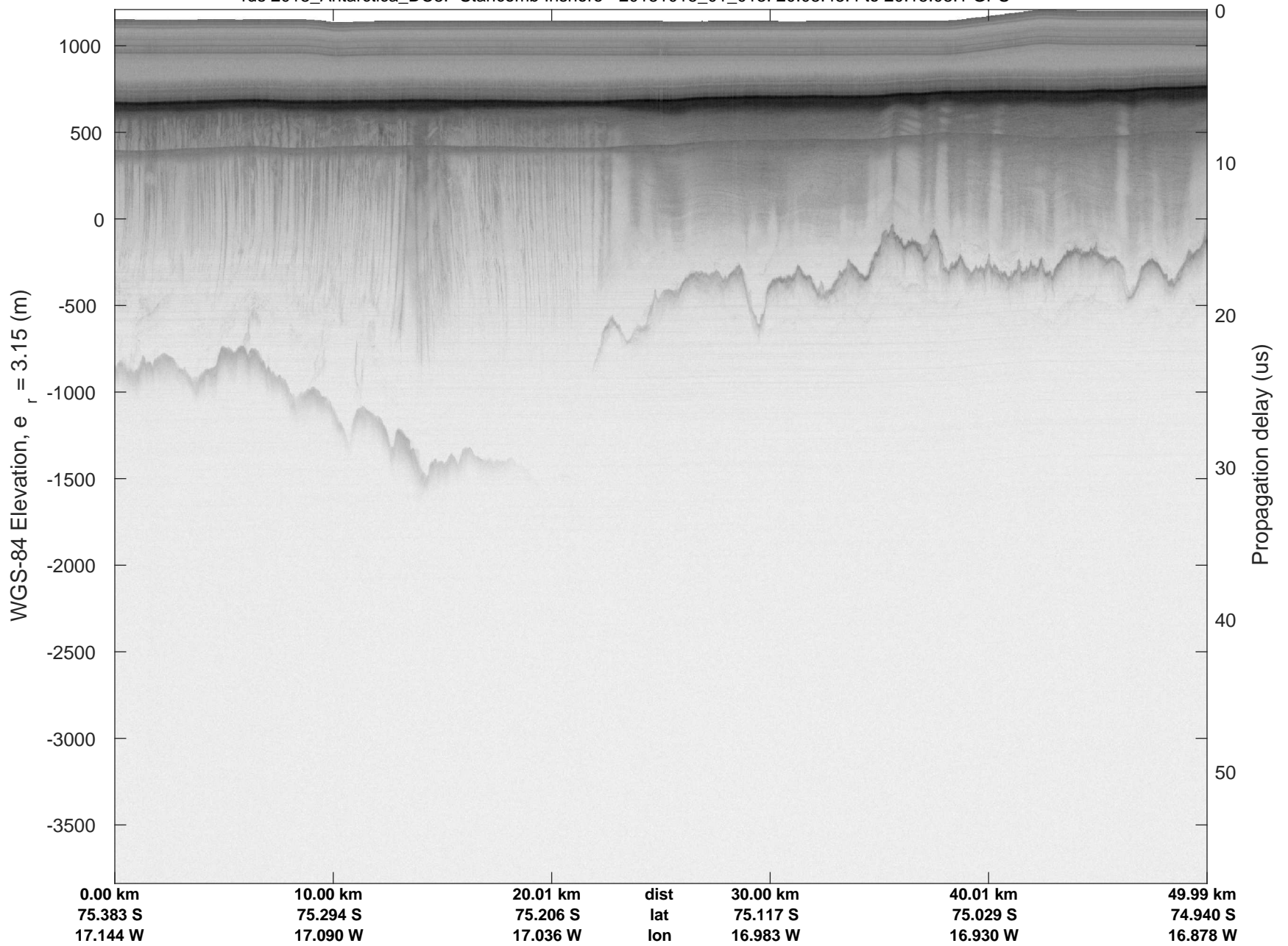


rds 2018\_Antarctica\_DC8: "Stancomb Inshore" 20181015\_01\_012: 20:02:20.9 to 20:08:48.3 GPS

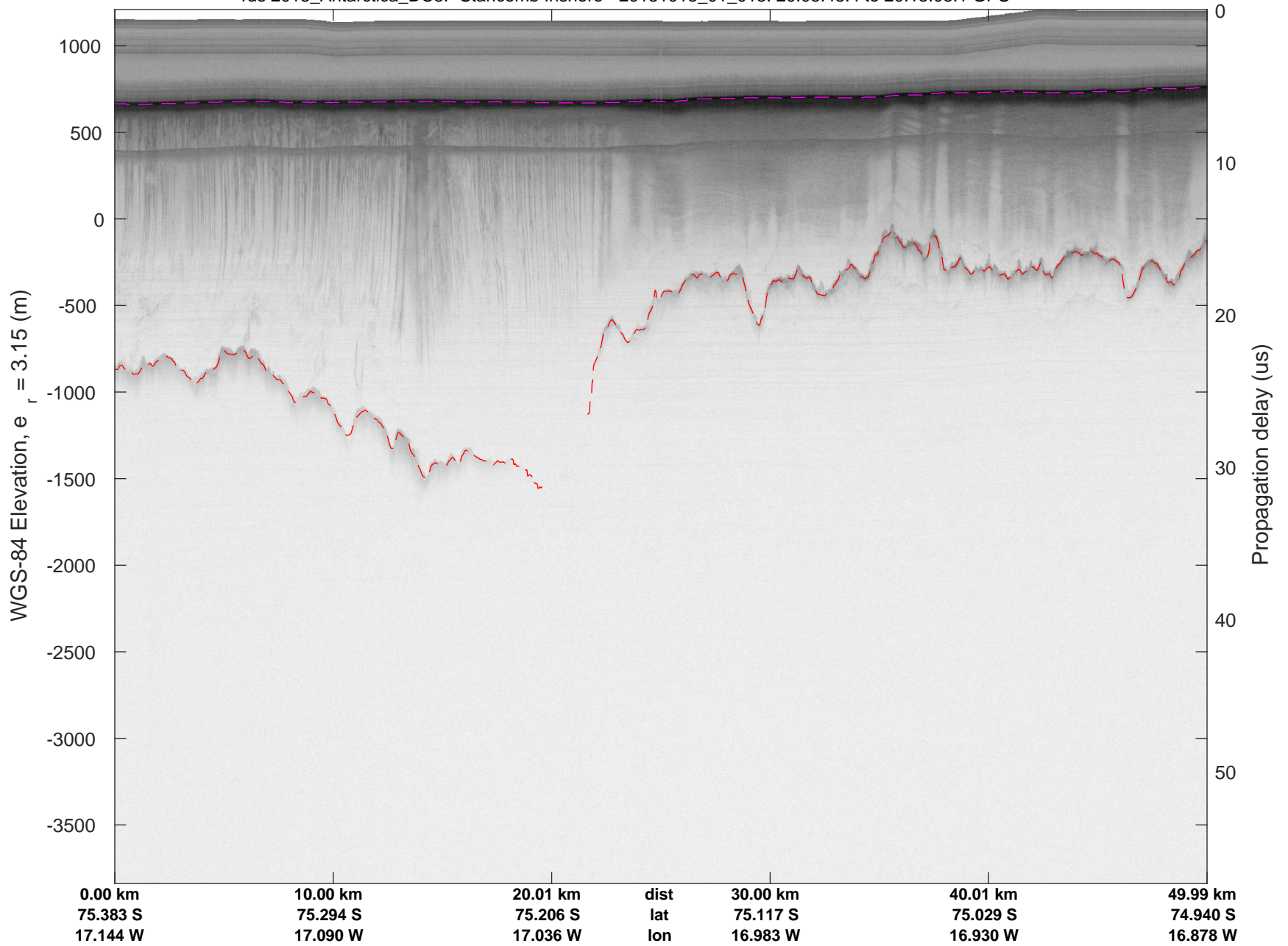





rds 2018\_Antarctica\_DC8: "Stancomb Inshore" 20181015\_01\_013: 20:08:48.4 to 20:15:08.1 GPS




rds 2018\_Antarctica\_DC8: "Stancomb Inshore" 20181015\_01\_013: 20:08:48.4 to 20:15:08.1 GPS



rds 2018\_Antarctica\_DC8: "Stancomb Inshore" 20181015\_01\_014: 20:15:08.2 to 20:21:33.9 GPS




rds 2018\_Antarctica\_DC8: "Stancomb Inshore" 20181015\_01\_014: 20:15:08.2 to 20:21:33.9 GPS

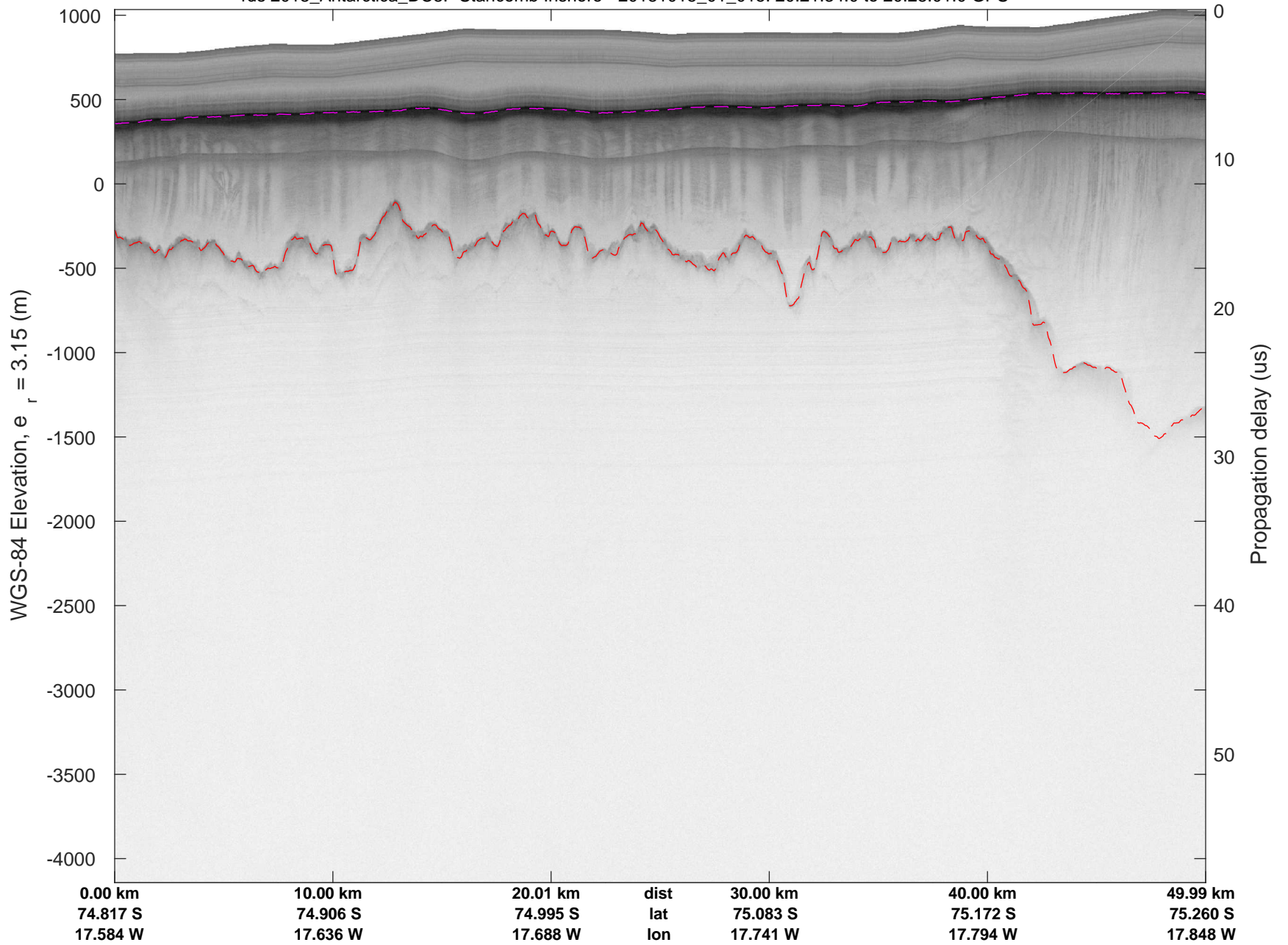





rds 2018\_Antarctica\_DC8: "Stancomb Inshore" 20181015\_01\_015: 20:21:34.0 to 20:28:01.0 GPS



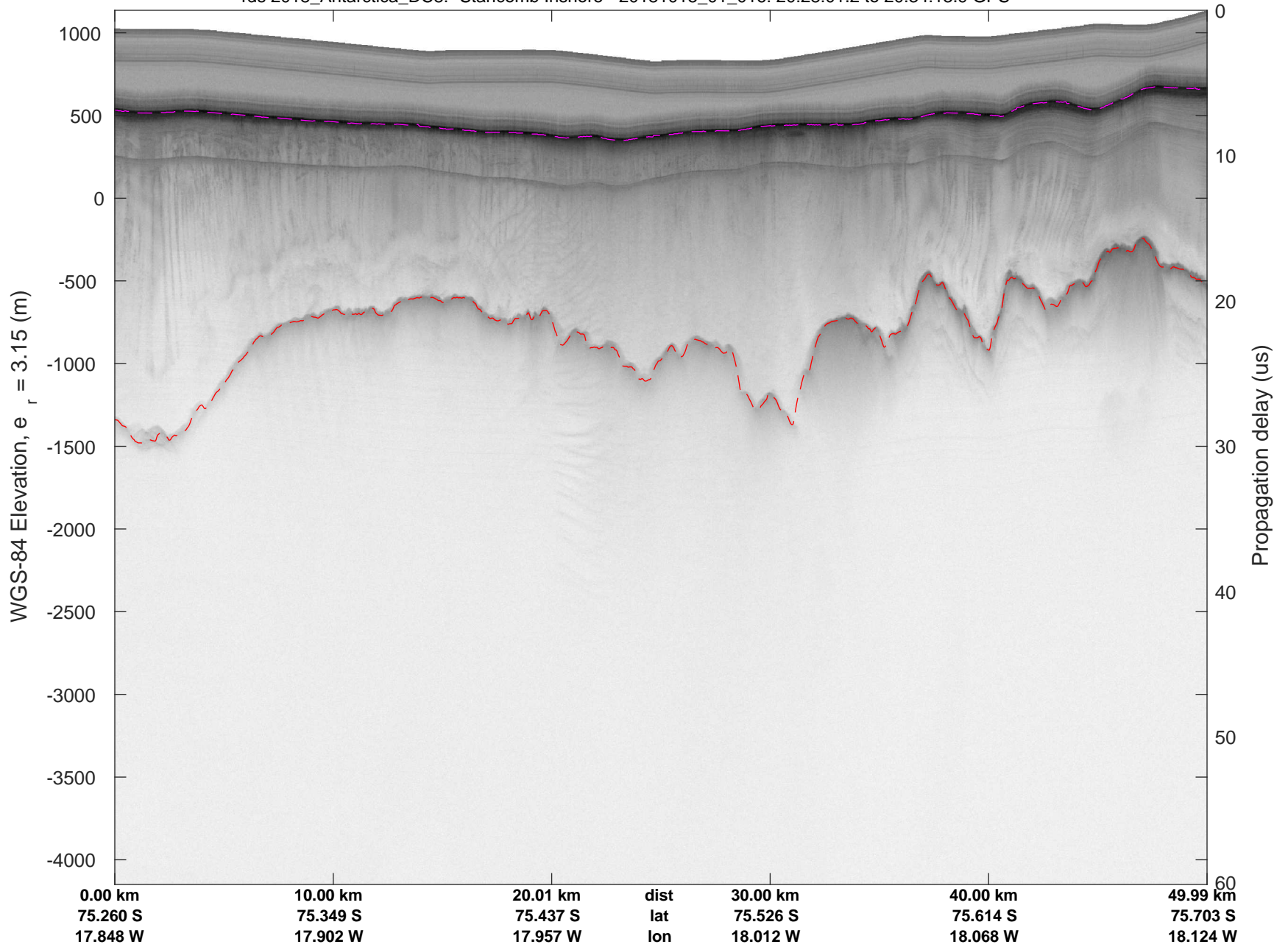
rds 2018\_Antarctica\_DC8: "Stancomb Inshore" 20181015\_01\_015: 20:21:34.0 to 20:28:01.0 GPS



rds 2018\_Antarctica\_DC8: "Stancomb Inshore" 20181015\_01\_016: 20:28:01.2 to 20:34:13.9 GPS




rds 2018\_Antarctica\_DC8: "Stancomb Inshore" 20181015\_01\_016: 20:28:01.2 to 20:34:13.9 GPS

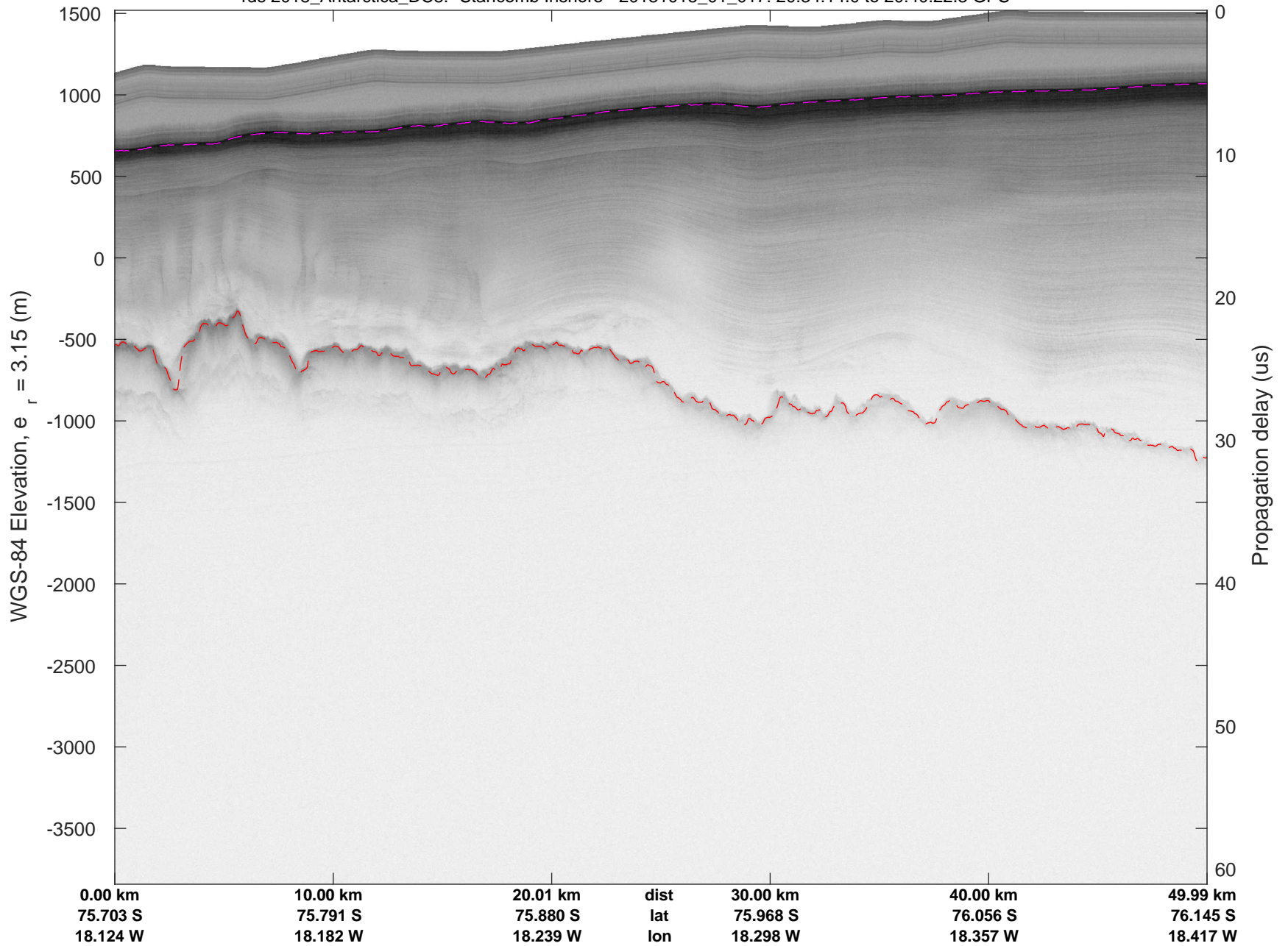





rds 2018\_Antarctica\_DC8: "Stancomb Inshore" 20181015\_01\_017: 20:34:14.0 to 20:40:22.3 GPS



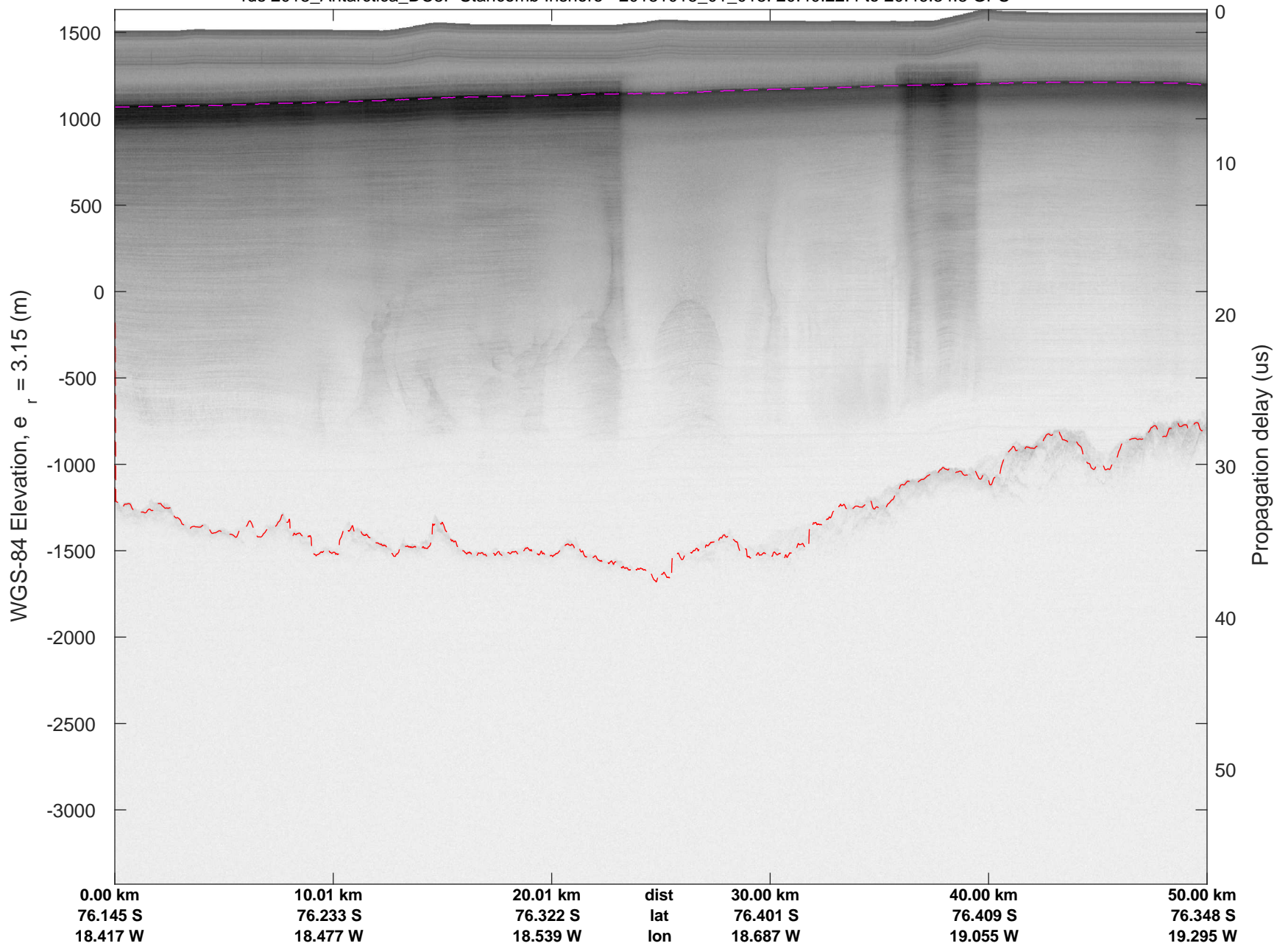
rds 2018\_Antarctica\_DC8: "Stancomb Inshore" 20181015\_01\_017: 20:34:14.0 to 20:40:22.3 GPS



rds 2018\_Antarctica\_DC8: "Stancomb Inshore" 20181015\_01\_018: 20:40:22.4 to 20:46:34.8 GPS




rds 2018\_Antarctica\_DC8: "Stancomb Inshore" 20181015\_01\_018: 20:40:22.4 to 20:46:34.8 GPS

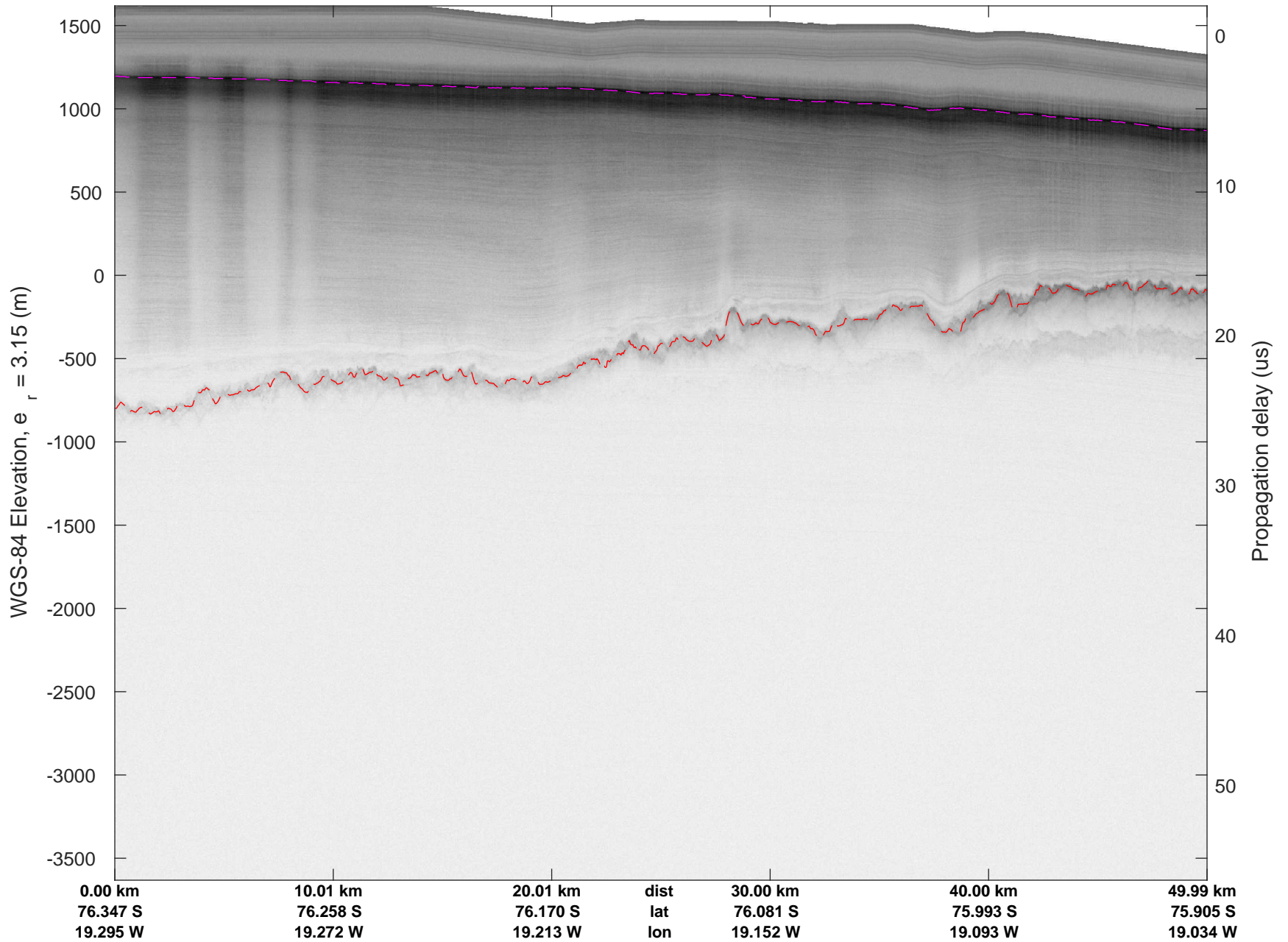





rds 2018\_Antarctica\_DC8: "Stancomb Inshore" 20181015\_01\_019: 20:46:35.0 to 20:52:50.2 GPS



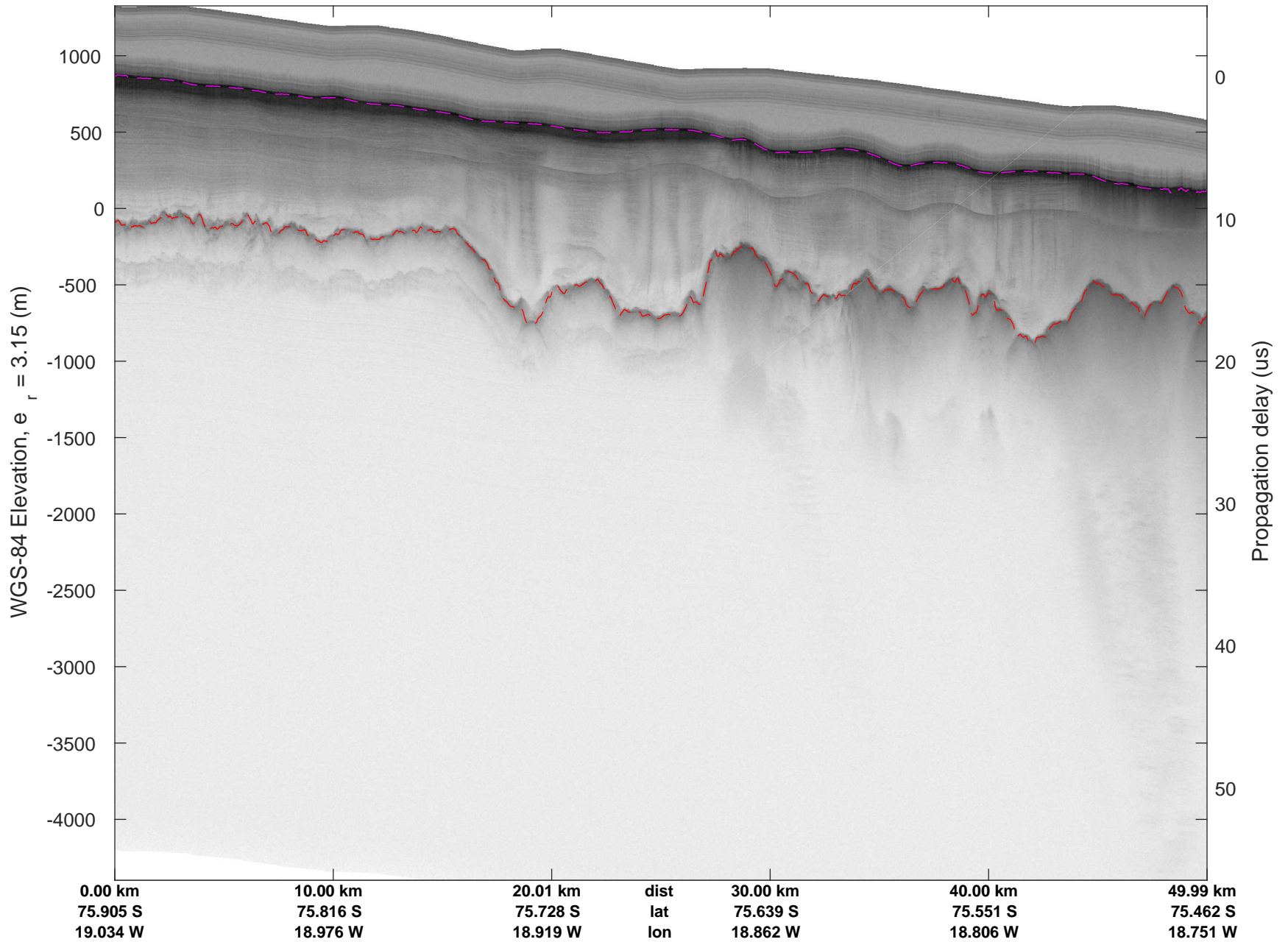
rds 2018\_Antarctica\_DC8: "Stancomb Inshore" 20181015\_01\_019: 20:46:35.0 to 20:52:50.2 GPS



rds 2018\_Antarctica\_DC8: "Stancomb Inshore" 20181015\_01\_020: 20:52:50.3 to 20:59:14.1 GPS




rds 2018\_Antarctica\_DC8: "Stancomb Inshore" 20181015\_01\_020: 20:52:50.3 to 20:59:14.1 GPS

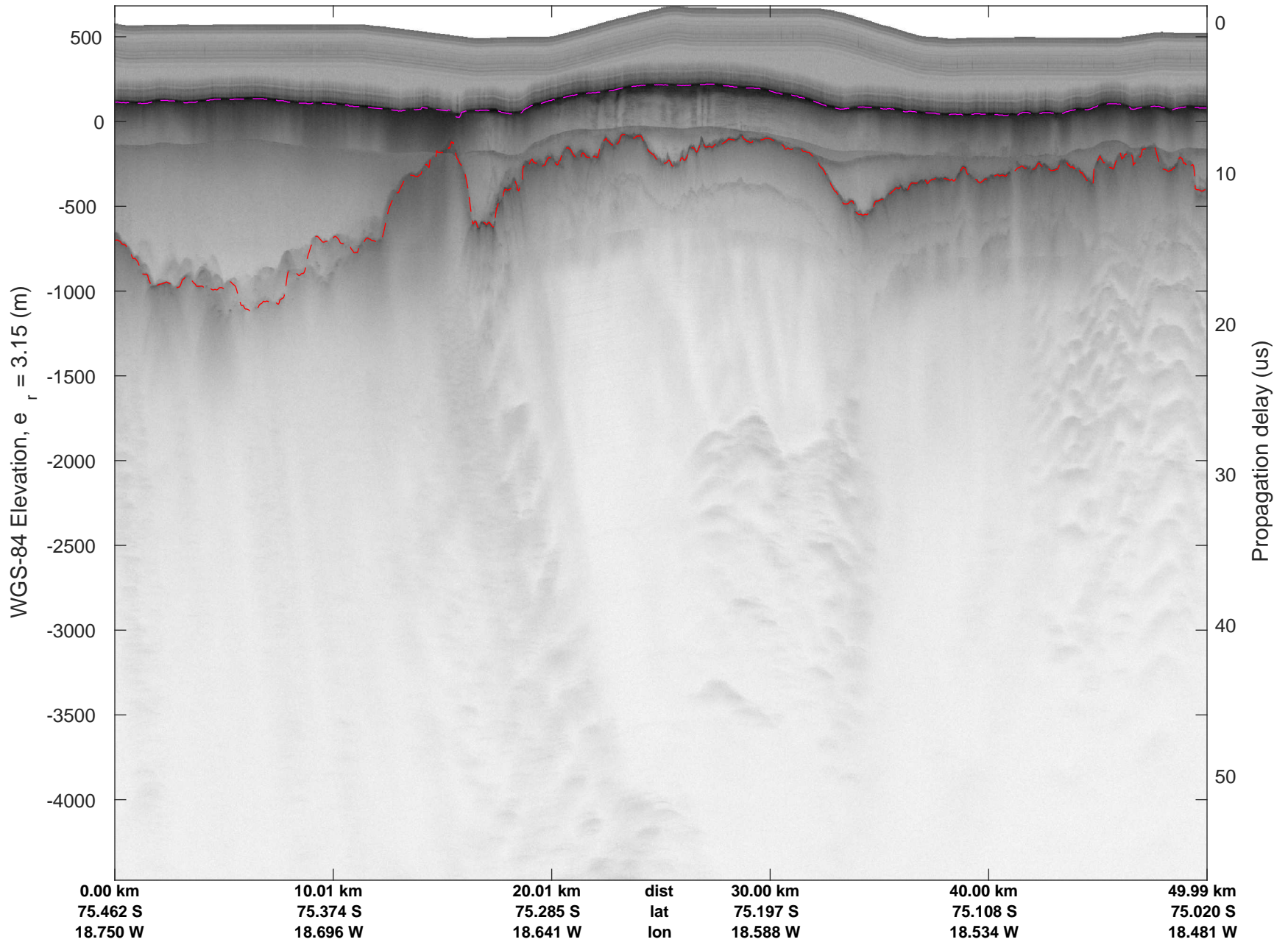





rds 2018\_Antarctica\_DC8: "Stancomb Inshore" 20181015\_01\_021: 20:59:14.2 to 21:05:41.4 GPS




rds 2018\_Antarctica\_DC8: "Stancomb Inshore" 20181015\_01\_021: 20:59:14.2 to 21:05:41.4 GPS



rds 2018\_Antarctica\_DC8: "Stancomb Inshore" 20181015\_01\_022: 21:05:41.6 to 21:12:12.8 GPS

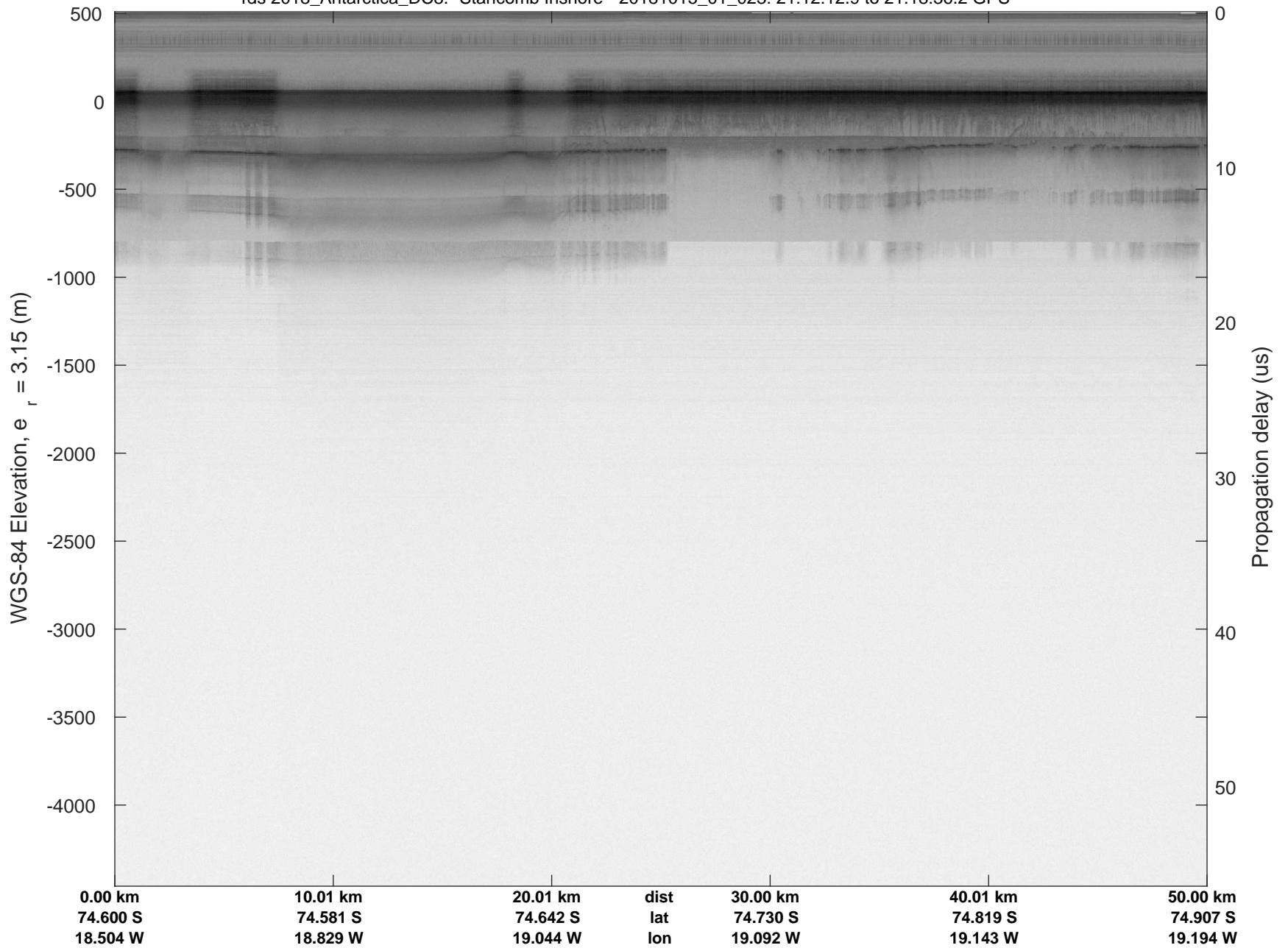


rds 2018\_Antarctica\_DC8: "Stancomb Inshore" 20181015\_01\_022: 21:05:41.6 to 21:12:12.8 GPS

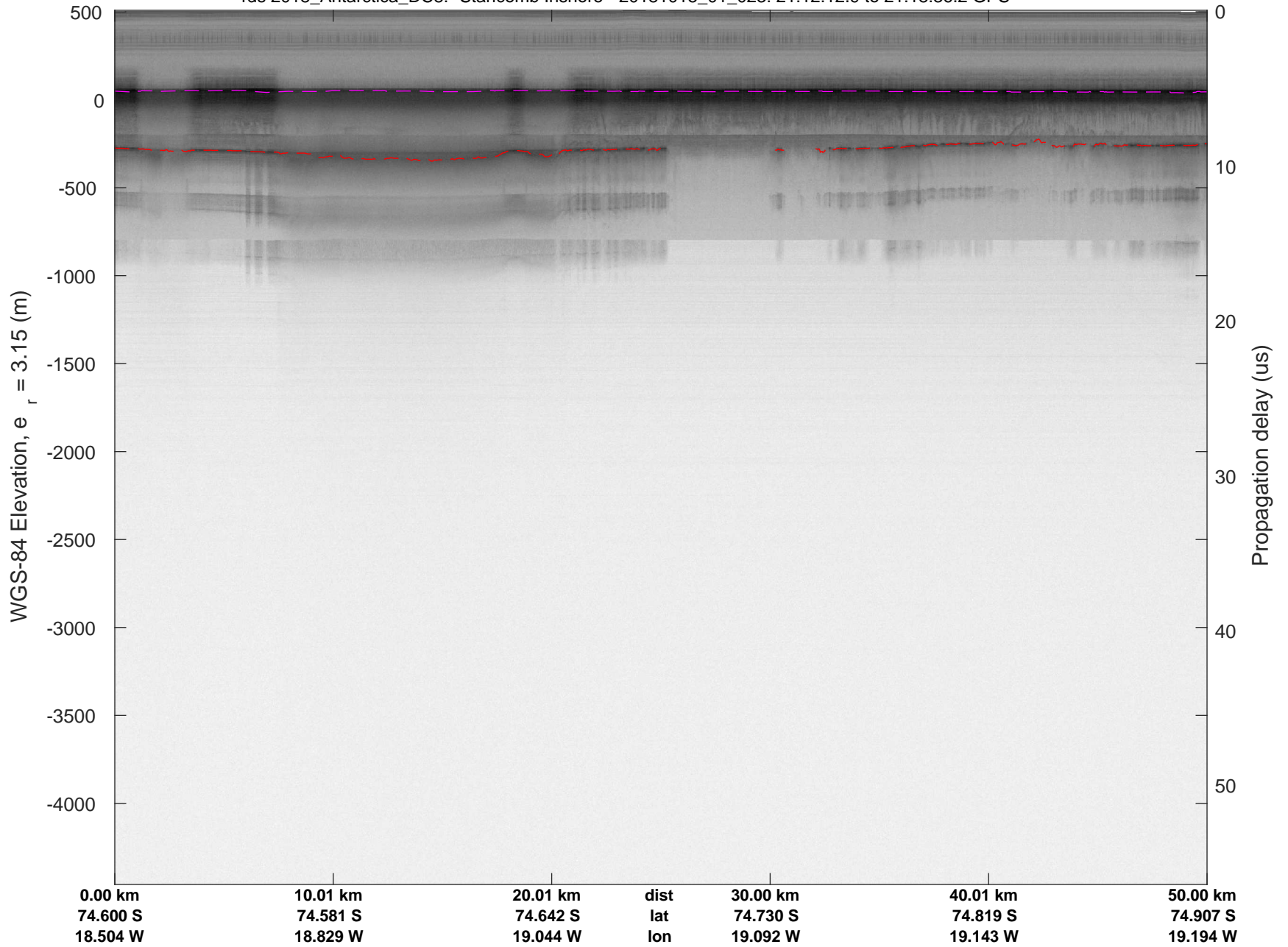





rds 2018\_Antarctica\_DC8: "Stancomb Inshore" 20181015\_01\_023: 21:12:12.9 to 21:18:36.2 GPS




rds 2018\_Antarctica\_DC8: "Stancomb Inshore" 20181015\_01\_023: 21:12:12.9 to 21:18:36.2 GPS



rds 2018\_Antarctica\_DC8: "Stancomb Inshore" 20181015\_01\_024: 21:18:36.3 to 21:24:49.3 GPS




rds 2018\_Antarctica\_DC8: "Stancomb Inshore" 20181015\_01\_024: 21:18:36.3 to 21:24:49.3 GPS

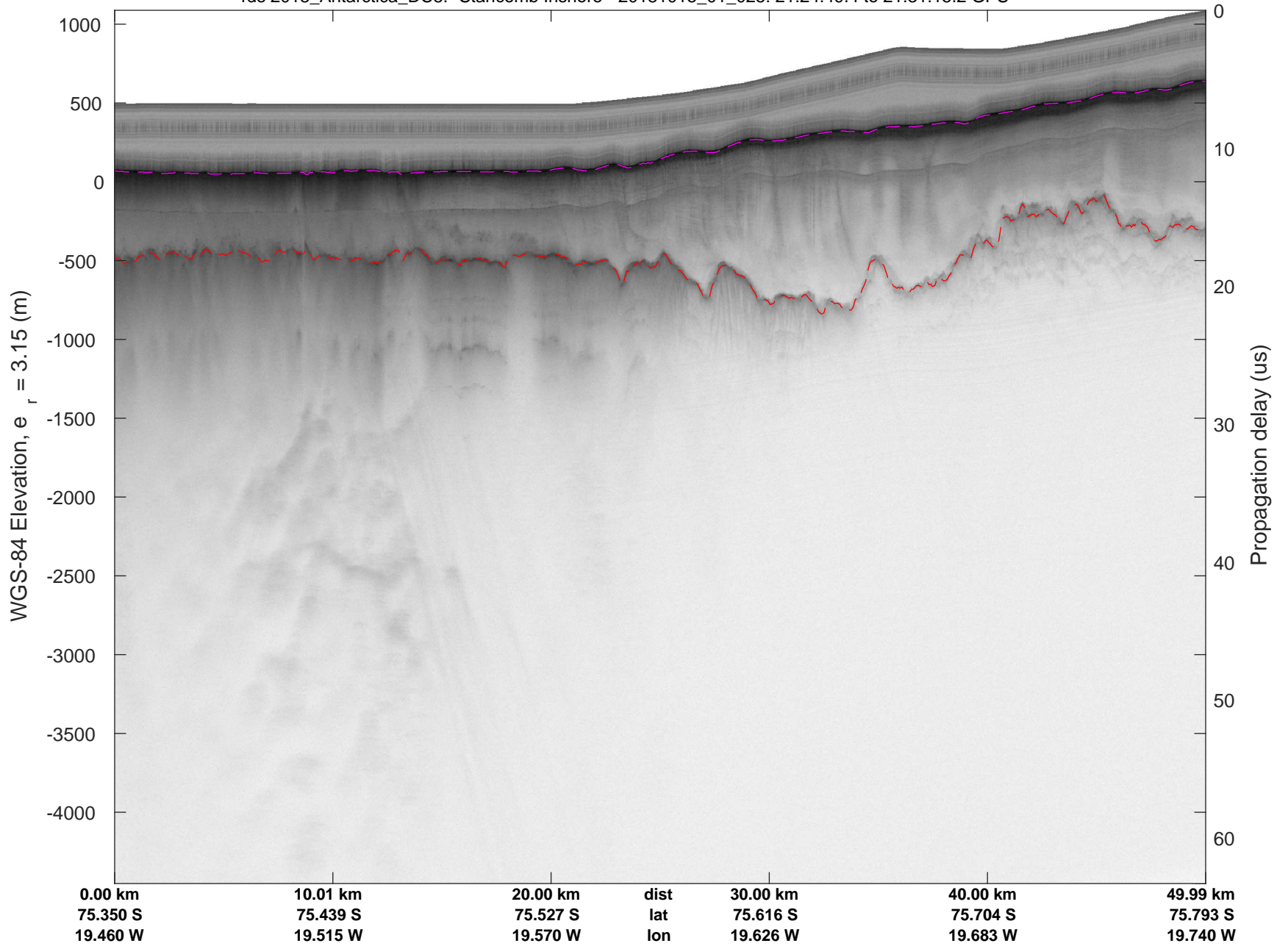





rds 2018\_Antarctica\_DC8: "Stancomb Inshore" 20181015\_01\_025: 21:24:49.4 to 21:31:15.2 GPS



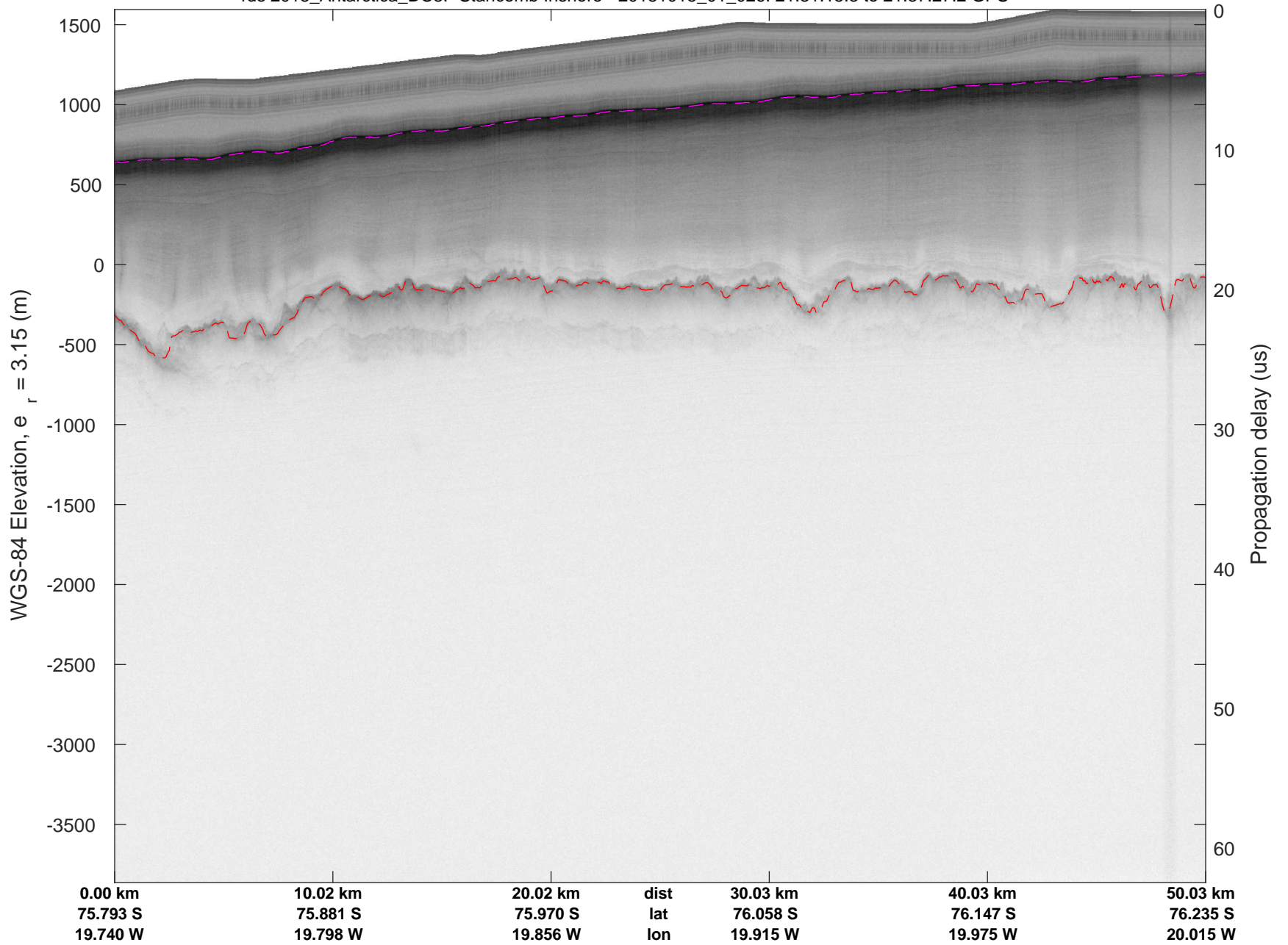
rds 2018\_Antarctica\_DC8: "Stancomb Inshore" 20181015\_01\_025: 21:24:49.4 to 21:31:15.2 GPS



rds 2018\_Antarctica\_DC8: "Stancomb Inshore" 20181015\_01\_026: 21:31:15.3 to 21:37:27.2 GPS




rds 2018\_Antarctica\_DC8: "Stancomb Inshore" 20181015\_01\_026: 21:31:15.3 to 21:37:27.2 GPS

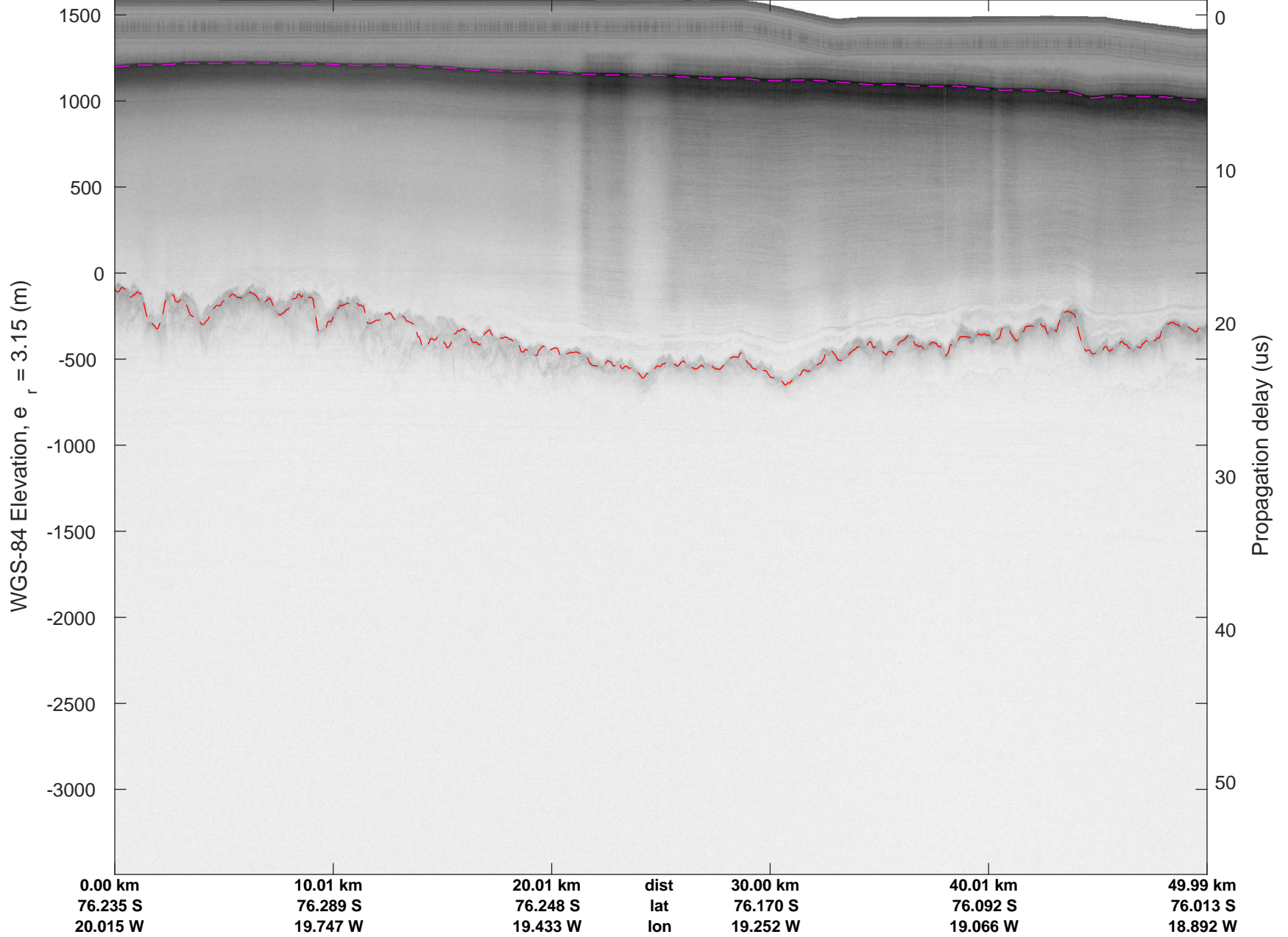





rds 2018\_Antarctica\_DC8: "Stancomb Inshore" 20181015\_01\_027: 21:37:27.3 to 21:43:34.4 GPS



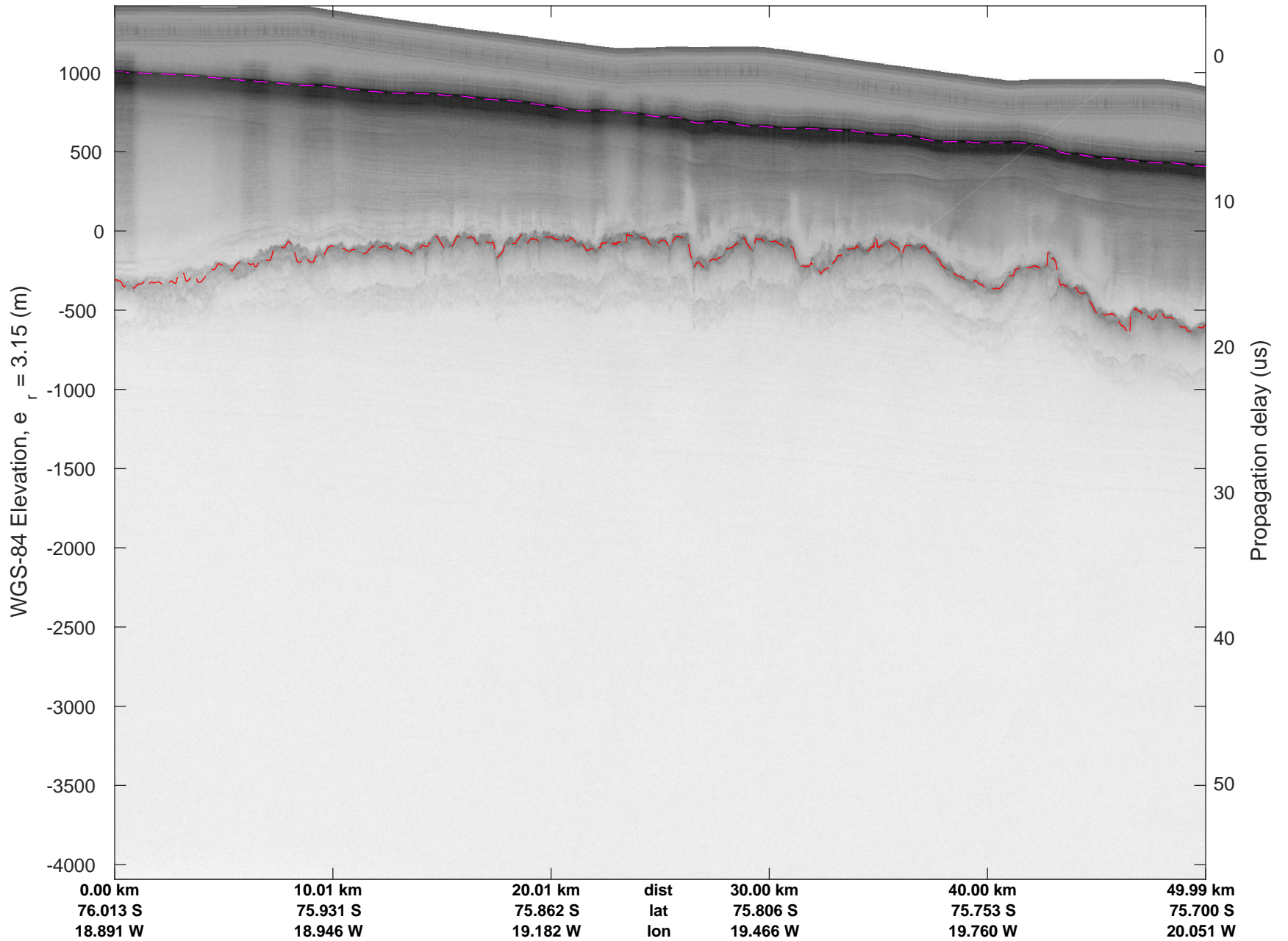
rds 2018\_Antarctica\_DC8: "Stancomb Inshore" 20181015\_01\_027: 21:37:27.3 to 21:43:34.4 GPS



rds 2018\_Antarctica\_DC8: "Stancomb Inshore" 20181015\_01\_028: 21:43:34.5 to 21:50:04.8 GPS




rds 2018\_Antarctica\_DC8: "Stancomb Inshore" 20181015\_01\_028: 21:43:34.5 to 21:50:04.8 GPS







rds 2018\_Antarctica\_DC8: "Stancomb Inshore" 20181015\_01\_029: 21:50:05.0 to 21:56:32.2 GPS




rds 2018\_Antarctica\_DC8: "Stancomb Inshore" 20181015\_01\_029: 21:50:05.0 to 21:56:32.2 GPS



rds 2018\_Antarctica\_DC8: "Stancomb Inshore" 20181015\_01\_030: 21:56:32.3 to 22:02:49.1 GPS




rds 2018\_Antarctica\_DC8: "Stancomb Inshore" 20181015\_01\_030: 21:56:32.3 to 22:02:49.1 GPS







rds 2018\_Antarctica\_DC8: "Stancomb Inshore" 20181015\_01\_031: 22:02:49.2 to 22:08:56.1 GPS




rds 2018\_Antarctica\_DC8: "Stancomb Inshore" 20181015\_01\_031: 22:02:49.2 to 22:08:56.1 GPS



rds 2018\_Antarctica\_DC8: "Stancomb Inshore" 20181015\_01\_032: 22:08:56.2 to 22:15:00.1 GPS




rds 2018\_Antarctica\_DC8: "Stancomb Inshore" 20181015\_01\_032: 22:08:56.2 to 22:15:00.1 GPS







rds 2018\_Antarctica\_DC8: "Stancomb Inshore" 20181015\_01\_033: 22:15:00.2 to 22:21:08.9 GPS



rds 2018\_Antarctica\_DC8: "Stancomb Inshore" 20181015\_01\_033: 22:15:00.2 to 22:21:08.9 GPS



rds 2018\_Antarctica\_DC8: "Stancomb Inshore" 20181015\_01\_034: 22:21:09.0 to 22:25:45.2 GPS



rds 2018\_Antarctica\_DC8: "Stancomb Inshore" 20181015\_01\_034: 22:21:09.0 to 22:25:45.2 GPS

