




rds 2018\_Antarctica\_DC8: "Blackwall-Recovery IS-2" 20181011\_01\_001: 17:39:47.6 to 17:45:50.7 GPS




rds 2018\_Antarctica\_DC8: "Blackwall-Recovery IS-2" 20181011\_01\_001: 17:39:47.6 to 17:45:50.7 GPS




rds 2018\_Antarctica\_DC8: "Blackwall-Recovery IS-2" 20181011\_01\_002: 17:45:50.8 to 17:51:23.1 GPS




rds 2018\_Antarctica\_DC8: "Blackwall-Recovery IS-2" 20181011\_01\_002: 17:45:50.8 to 17:51:23.1 GPS




rds 2018\_Antarctica\_DC8: "Blackwall-Recovery IS-2" 20181011\_01\_003: 17:51:23.2 to 17:57:36.5 GPS




rds 2018\_Antarctica\_DC8: "Blackwall-Recovery IS-2" 20181011\_01\_003: 17:51:23.2 to 17:57:36.5 GPS



rds 2018\_Antarctica\_DC8: "Blackwall-Recovery IS-2" 20181011\_01\_004: 17:57:36.6 to 18:03:43.8 GPS




rds 2018\_Antarctica\_DC8: "Blackwall-Recovery IS-2" 20181011\_01\_004: 17:57:36.6 to 18:03:43.8 GPS







rds 2018\_Antarctica\_DC8: "Blackwall-Recovery IS-2" 20181011\_01\_005: 18:03:43.9 to 18:10:01.9 GPS




rds 2018\_Antarctica\_DC8: "Blackwall-Recovery IS-2" 20181011\_01\_005: 18:03:43.9 to 18:10:01.9 GPS




rds 2018\_Antarctica\_DC8: "Blackwall-Recovery IS-2" 20181011\_01\_006: 18:10:02.0 to 18:16:13.2 GPS



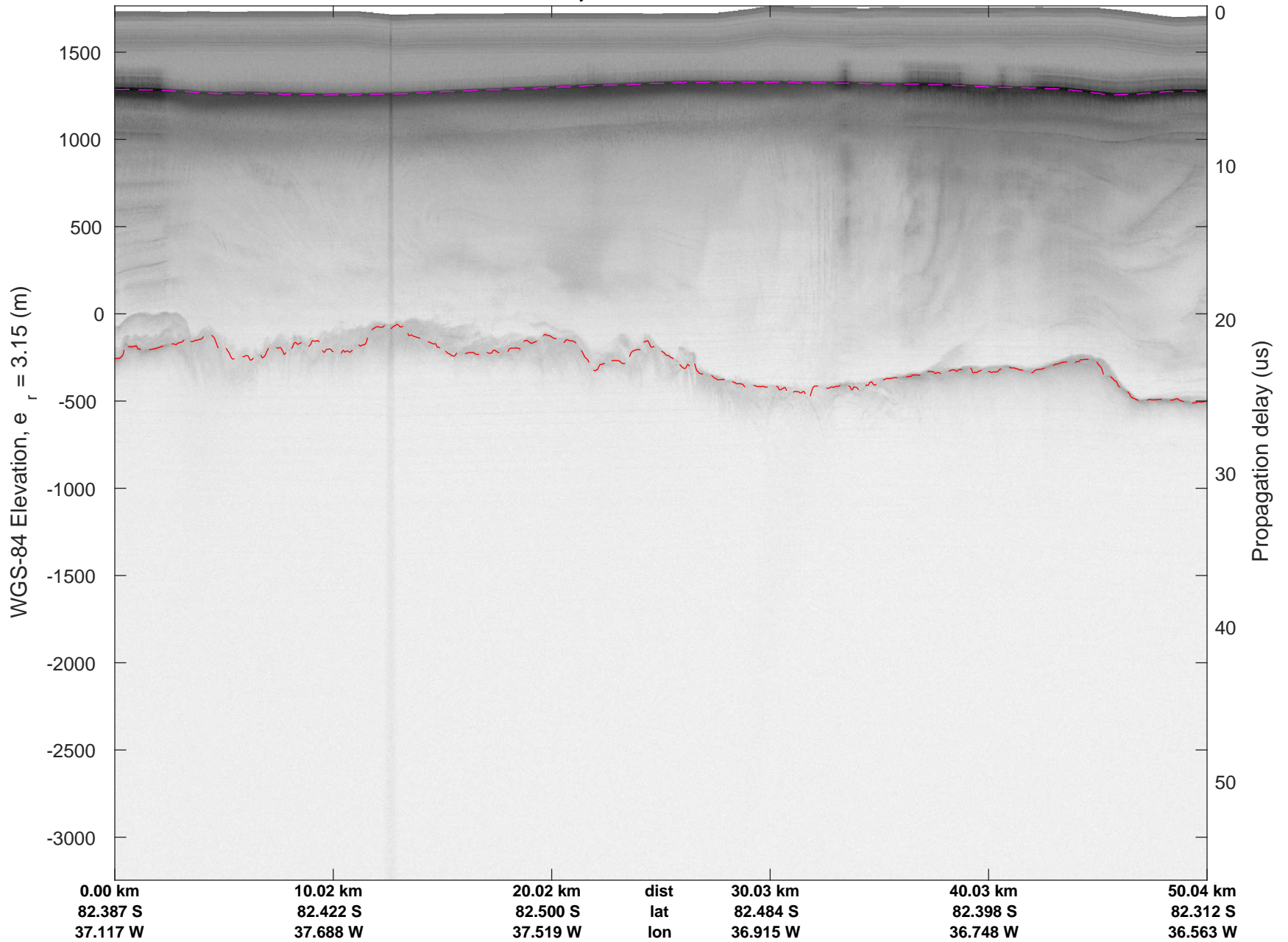
rds 2018\_Antarctica\_DC8: "Blackwall-Recovery IS-2" 20181011\_01\_006: 18:10:02.0 to 18:16:13.2 GPS




rds 2018\_Antarctica\_DC8: "Blackwall-Recovery IS-2" 20181011\_01\_007: 18:16:13.3 to 18:22:50.9 GPS




rds 2018\_Antarctica\_DC8: "Blackwall-Recovery IS-2" 20181011\_01\_007: 18:16:13.3 to 18:22:50.9 GPS



rds 2018\_Antarctica\_DC8: "Blackwall-Recovery IS-2" 20181011\_01\_008: 18:22:51.0 to 18:29:29.7 GPS




rds 2018\_Antarctica\_DC8: "Blackwall-Recovery IS-2" 20181011\_01\_008: 18:22:51.0 to 18:29:29.7 GPS







rds 2018\_Antarctica\_DC8: "Blackwall-Recovery IS-2" 20181011\_01\_009: 18:29:29.8 to 18:36:07.3 GPS




rds 2018\_Antarctica\_DC8: "Blackwall-Recovery IS-2" 20181011\_01\_009: 18:29:29.8 to 18:36:07.3 GPS



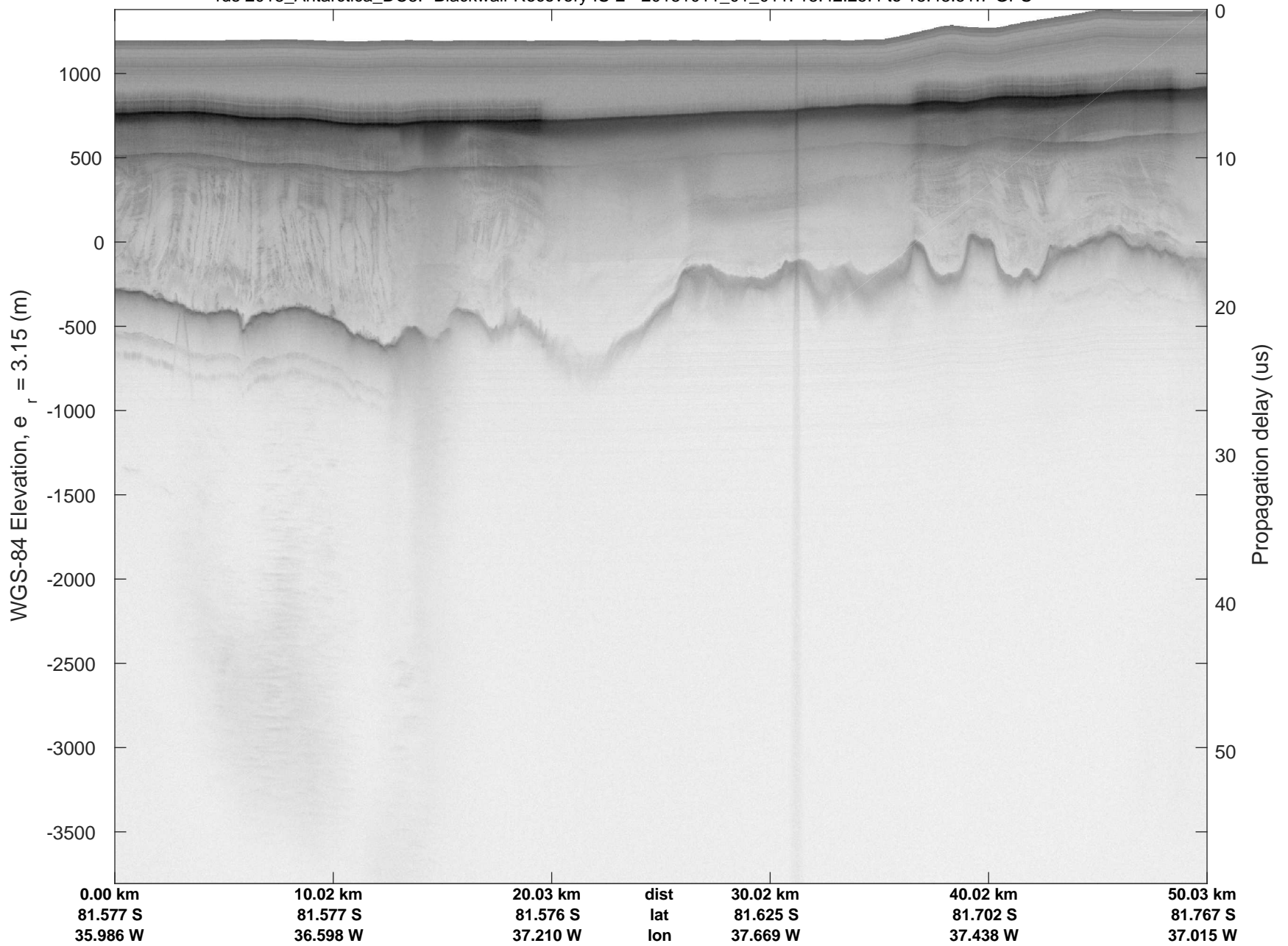
rds 2018\_Antarctica\_DC8: "Blackwall-Recovery IS-2" 20181011\_01\_010: 18:36:07.4 to 18:42:25.3 GPS



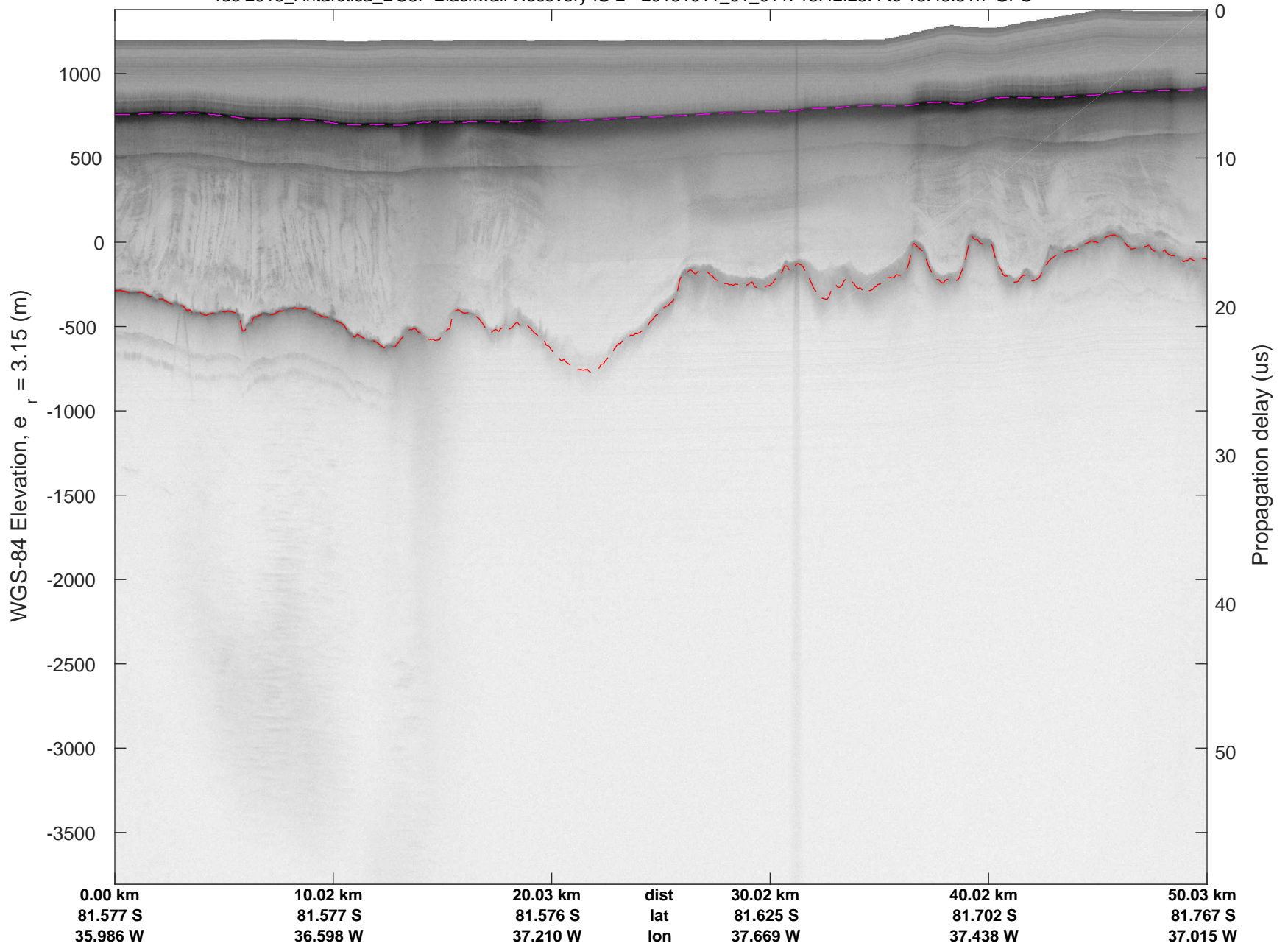
rds 2018\_Antarctica\_DC8: "Blackwall-Recovery IS-2" 20181011\_01\_010: 18:36:07.4 to 18:42:25.3 GPS




rds 2018\_Antarctica\_DC8: "Blackwall-Recovery IS-2" 20181011\_01\_011: 18:42:25.4 to 18:48:51.7 GPS




rds 2018\_Antarctica\_DC8: "Blackwall-Recovery IS-2" 20181011\_01\_011: 18:42:25.4 to 18:48:51.7 GPS



rds 2018\_Antarctica\_DC8: "Blackwall-Recovery IS-2" 20181011\_01\_012: 18:48:51.8 to 18:55:43.7 GPS




rds 2018\_Antarctica\_DC8: "Blackwall-Recovery IS-2" 20181011\_01\_012: 18:48:51.8 to 18:55:43.7 GPS







rds 2018\_Antarctica\_DC8: "Blackwall-Recovery IS-2" 20181011\_01\_013: 18:55:43.9 to 19:03:03.3 GPS




rds 2018\_Antarctica\_DC8: "Blackwall-Recovery IS-2" 20181011\_01\_013: 18:55:43.9 to 19:03:03.3 GPS




rds 2018\_Antarctica\_DC8: "Blackwall-Recovery IS-2" 20181011\_01\_014: 19:03:03.4 to 19:10:18.2 GPS




rds 2018\_Antarctica\_DC8: "Blackwall-Recovery IS-2" 20181011\_01\_014: 19:03:03.4 to 19:10:18.2 GPS




rds 2018\_Antarctica\_DC8: "Blackwall-Recovery IS-2" 20181011\_01\_015: 19:10:18.3 to 19:17:13.4 GPS




rds 2018\_Antarctica\_DC8: "Blackwall-Recovery IS-2" 20181011\_01\_015: 19:10:18.3 to 19:17:13.4 GPS



rds 2018\_Antarctica\_DC8: "Blackwall-Recovery IS-2" 20181011\_01\_016: 19:17:13.6 to 19:24:15.7 GPS




rds 2018\_Antarctica\_DC8: "Blackwall-Recovery IS-2" 20181011\_01\_016: 19:17:13.6 to 19:24:15.7 GPS







rds 2018\_Antarctica\_DC8: "Blackwall-Recovery IS-2" 20181011\_01\_017: 19:24:15.8 to 19:31:25.5 GPS



rds 2018\_Antarctica\_DC8: "Blackwall-Recovery IS-2" 20181011\_01\_017: 19:24:15.8 to 19:31:25.5 GPS



rds 2018\_Antarctica\_DC8: "Blackwall-Recovery IS-2" 20181011\_01\_018: 19:31:25.6 to 19:39:34.9 GPS



rds 2018\_Antarctica\_DC8: "Blackwall-Recovery IS-2" 20181011\_01\_018: 19:31:25.6 to 19:39:34.9 GPS

