
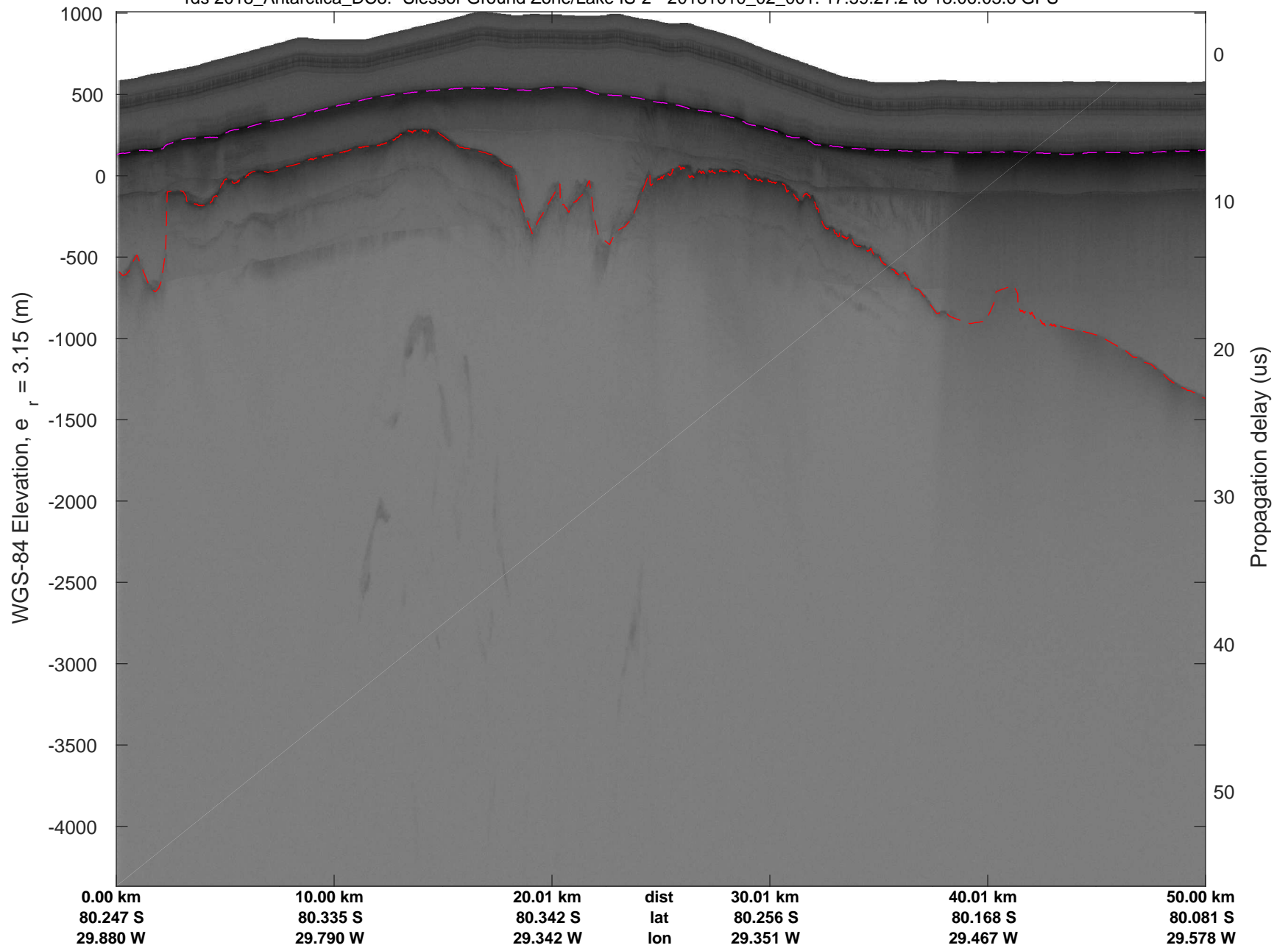



rds 2018_Antarctica_DC8: "Slessor Ground Zone/Lake IS-2" 20181010_02_001: 17:59:27.2 to 18:06:03.6 GPS




rds 2018_Antarctica_DC8: "Slessor Ground Zone/Lake IS-2" 20181010_02_001: 17:59:27.2 to 18:06:03.6 GPS




rds 2018_Antarctica_DC8: "Slessor Ground Zone/Lake IS-2" 20181010_02_002: 18:06:03.7 to 18:12:26.0 GPS




rds 2018_Antarctica_DC8: "Slessor Ground Zone/Lake IS-2" 20181010_02_002: 18:06:03.7 to 18:12:26.0 GPS




rds 2018_Antarctica_DC8: "Slessor Ground Zone/Lake IS-2" 20181010_02_003: 18:12:26.1 to 18:18:55.6 GPS



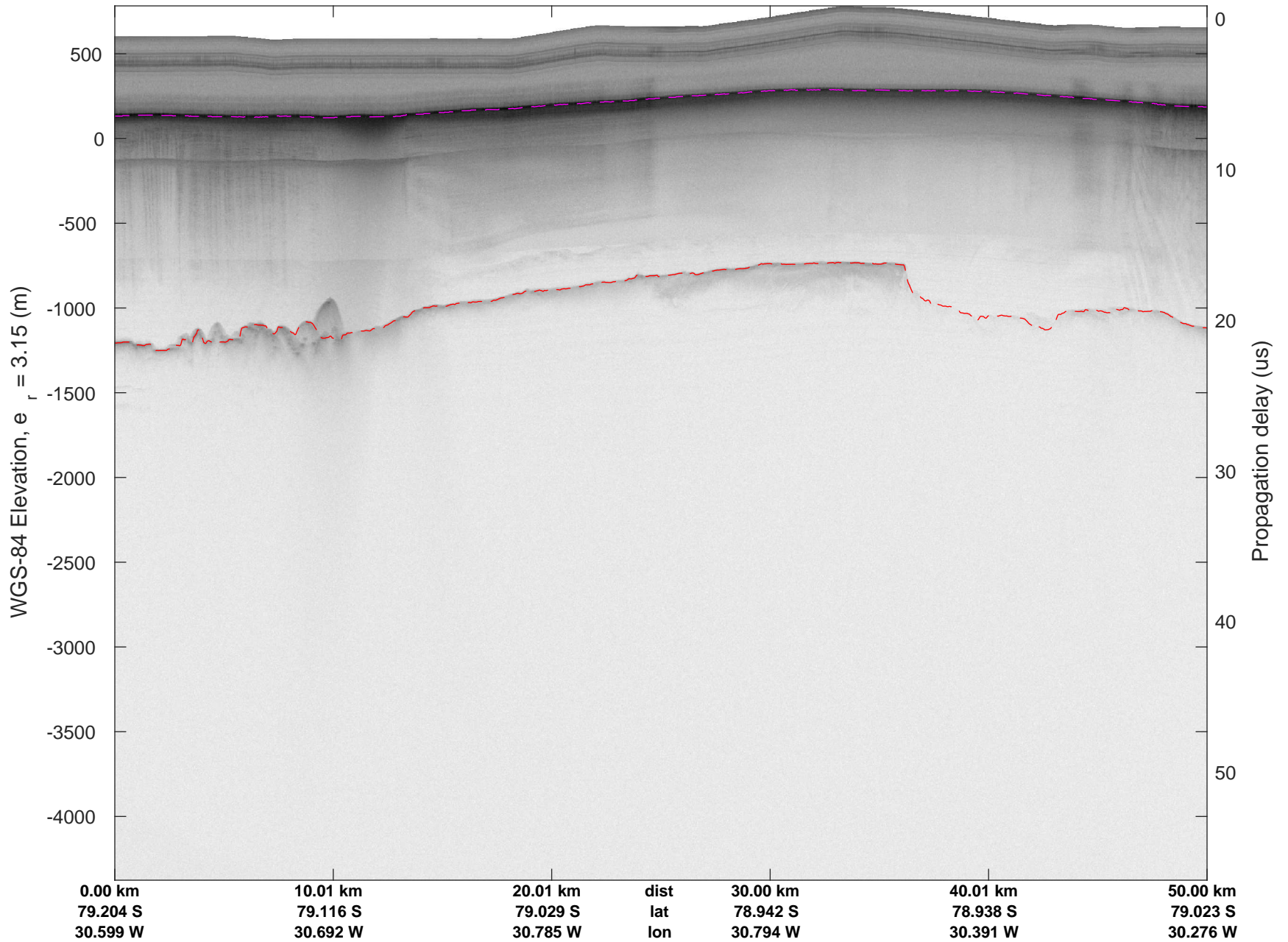
rds 2018_Antarctica_DC8: "Slessor Ground Zone/Lake IS-2" 20181010_02_003: 18:12:26.1 to 18:18:55.6 GPS




rds 2018_Antarctica_DC8: "Slessor Ground Zone/Lake IS-2" 20181010_02_004: 18:18:55.7 to 18:25:49.0 GPS




rds 2018_Antarctica_DC8: "Slessor Ground Zone/Lake IS-2" 20181010_02_004: 18:18:55.7 to 18:25:49.0 GPS




rds 2018_Antarctica_DC8: "Slessor Ground Zone/Lake IS-2" 20181010_02_005: 18:25:49.2 to 18:32:30.4 GPS




rds 2018_Antarctica_DC8: "Slessor Ground Zone/Lake IS-2" 20181010_02_005: 18:25:49.2 to 18:32:30.4 GPS




rds 2018_Antarctica_DC8: "Slessor Ground Zone/Lake IS-2" 20181010_02_006: 18:32:30.5 to 18:39:02.2 GPS



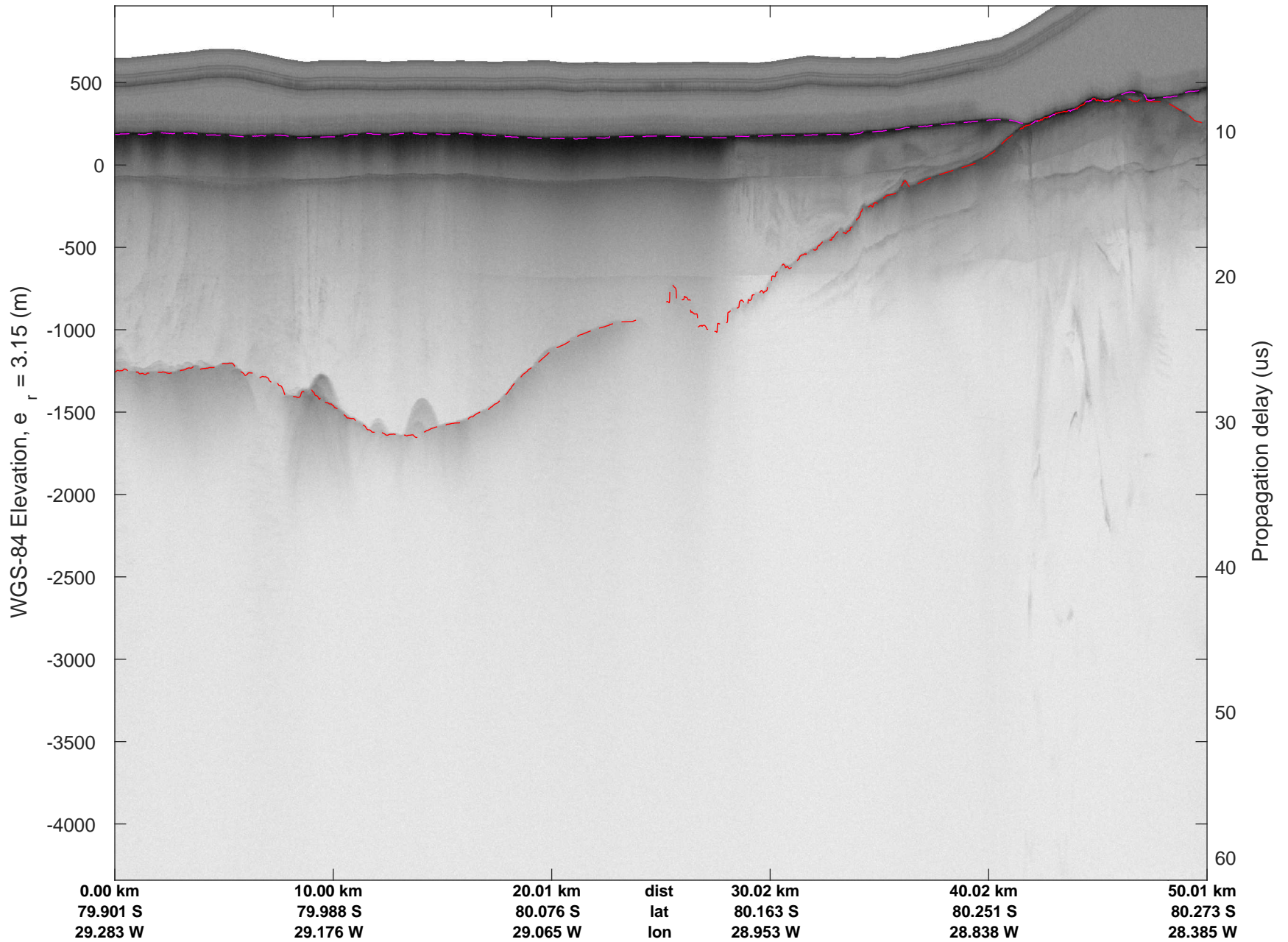
rds 2018_Antarctica_DC8: "Slessor Ground Zone/Lake IS-2" 20181010_02_006: 18:32:30.5 to 18:39:02.2 GPS




rds 2018_Antarctica_DC8: "Slessor Ground Zone/Lake IS-2" 20181010_02_007: 18:39:02.4 to 18:46:12.6 GPS




rds 2018_Antarctica_DC8: "Slessor Ground Zone/Lake IS-2" 20181010_02_007: 18:39:02.4 to 18:46:12.6 GPS




rds 2018_Antarctica_DC8: "Slessor Ground Zone/Lake IS-2" 20181010_02_008: 18:46:12.8 to 18:53:01.2 GPS




rds 2018_Antarctica_DC8: "Slessor Ground Zone/Lake IS-2" 20181010_02_008: 18:46:12.8 to 18:53:01.2 GPS




rds 2018_Antarctica_DC8: "Slessor Ground Zone/Lake IS-2" 20181010_02_009: 18:53:01.4 to 19:00:14.7 GPS




rds 2018_Antarctica_DC8: "Slessor Ground Zone/Lake IS-2" 20181010_02_009: 18:53:01.4 to 19:00:14.7 GPS




rds 2018_Antarctica_DC8: "Slessor Ground Zone/Lake IS-2" 20181010_02_010: 19:00:14.9 to 19:06:48.5 GPS



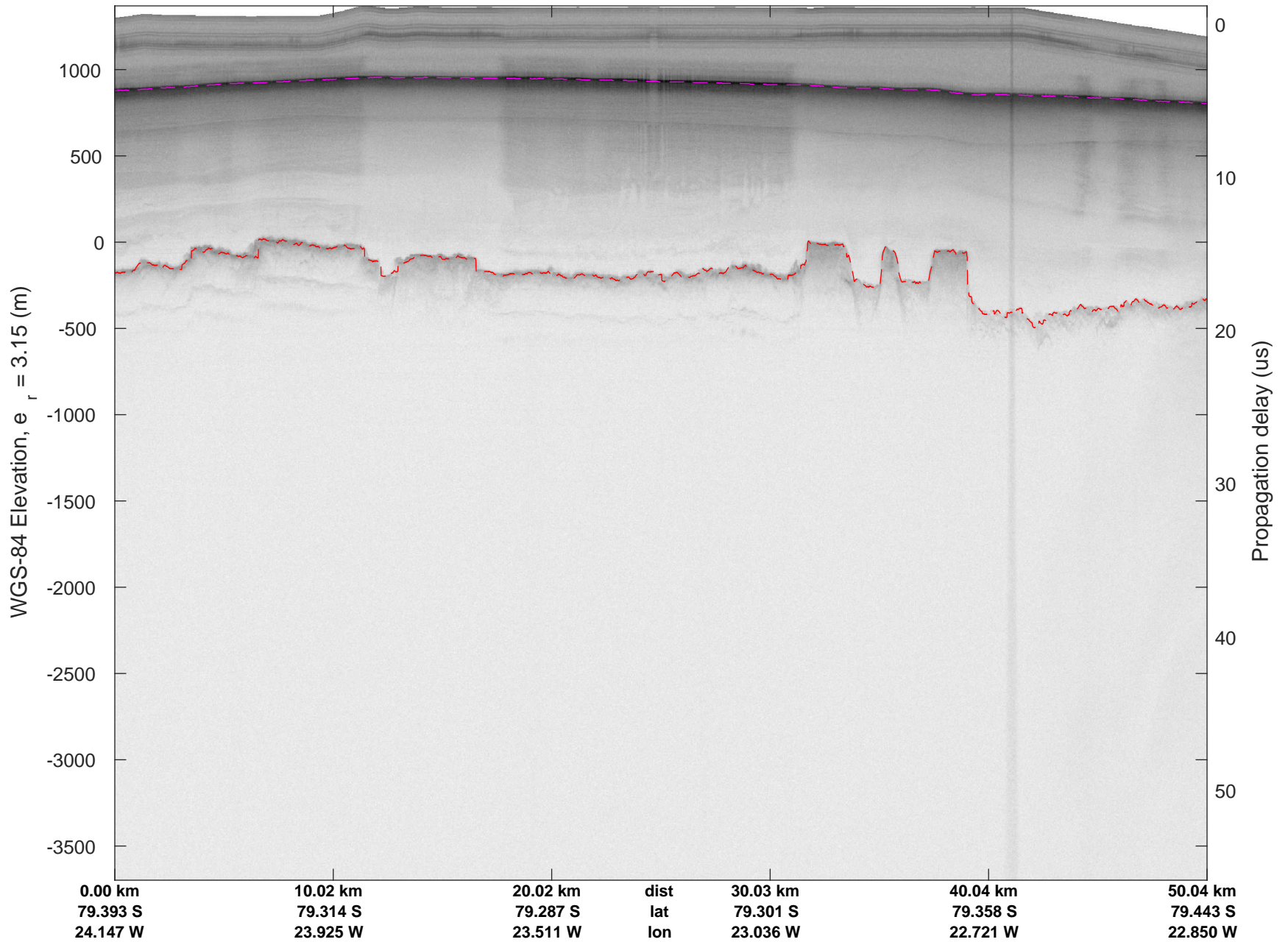
rds 2018_Antarctica_DC8: "Slessor Ground Zone/Lake IS-2" 20181010_02_010: 19:00:14.9 to 19:06:48.5 GPS




rds 2018_Antarctica_DC8: "Slessor Ground Zone/Lake IS-2" 20181010_02_011: 19:06:48.6 to 19:13:23.8 GPS




rds 2018_Antarctica_DC8: "Slessor Ground Zone/Lake IS-2" 20181010_02_011: 19:06:48.6 to 19:13:23.8 GPS




rds 2018_Antarctica_DC8: "Slessor Ground Zone/Lake IS-2" 20181010_02_012: 19:13:23.9 to 19:19:27.6 GPS



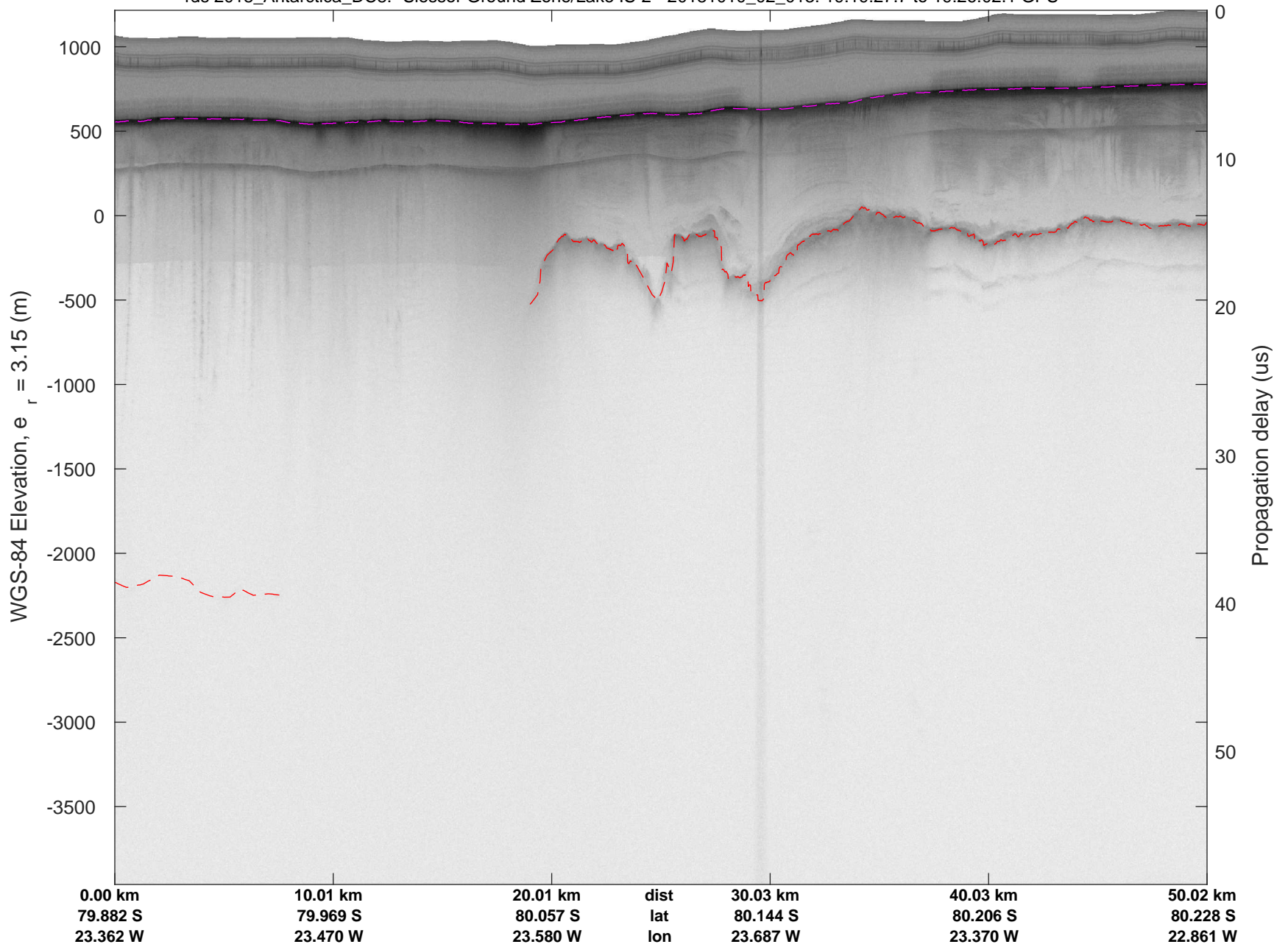
rds 2018_Antarctica_DC8: "Slessor Ground Zone/Lake IS-2" 20181010_02_012: 19:13:23.9 to 19:19:27.6 GPS




rds 2018_Antarctica_DC8: "Slessor Ground Zone/Lake IS-2" 20181010_02_013: 19:19:27.7 to 19:26:02.1 GPS




rds 2018_Antarctica_DC8: "Slessor Ground Zone/Lake IS-2" 20181010_02_013: 19:19:27.7 to 19:26:02.1 GPS




rds 2018_Antarctica_DC8: "Slessor Ground Zone/Lake IS-2" 20181010_02_014: 19:26:02.2 to 19:33:02.4 GPS




rds 2018_Antarctica_DC8: "Slessor Ground Zone/Lake IS-2" 20181010_02_014: 19:26:02.2 to 19:33:02.4 GPS




rds 2018_Antarctica_DC8: "Slessor Ground Zone/Lake IS-2" 20181010_02_015: 19:33:02.5 to 19:39:34.6 GPS




rds 2018_Antarctica_DC8: "Slessor Ground Zone/Lake IS-2" 20181010_02_015: 19:33:02.5 to 19:39:34.6 GPS




rds 2018_Antarctica_DC8: "Slessor Ground Zone/Lake IS-2" 20181010_02_016: 19:39:34.7 to 19:46:08.4 GPS




rds 2018_Antarctica_DC8: "Slessor Ground Zone/Lake IS-2" 20181010_02_016: 19:39:34.7 to 19:46:08.4 GPS




rds 2018_Antarctica_DC8: "Slessor Ground Zone/Lake IS-2" 20181010_02_017: 19:46:08.5 to 19:52:40.5 GPS



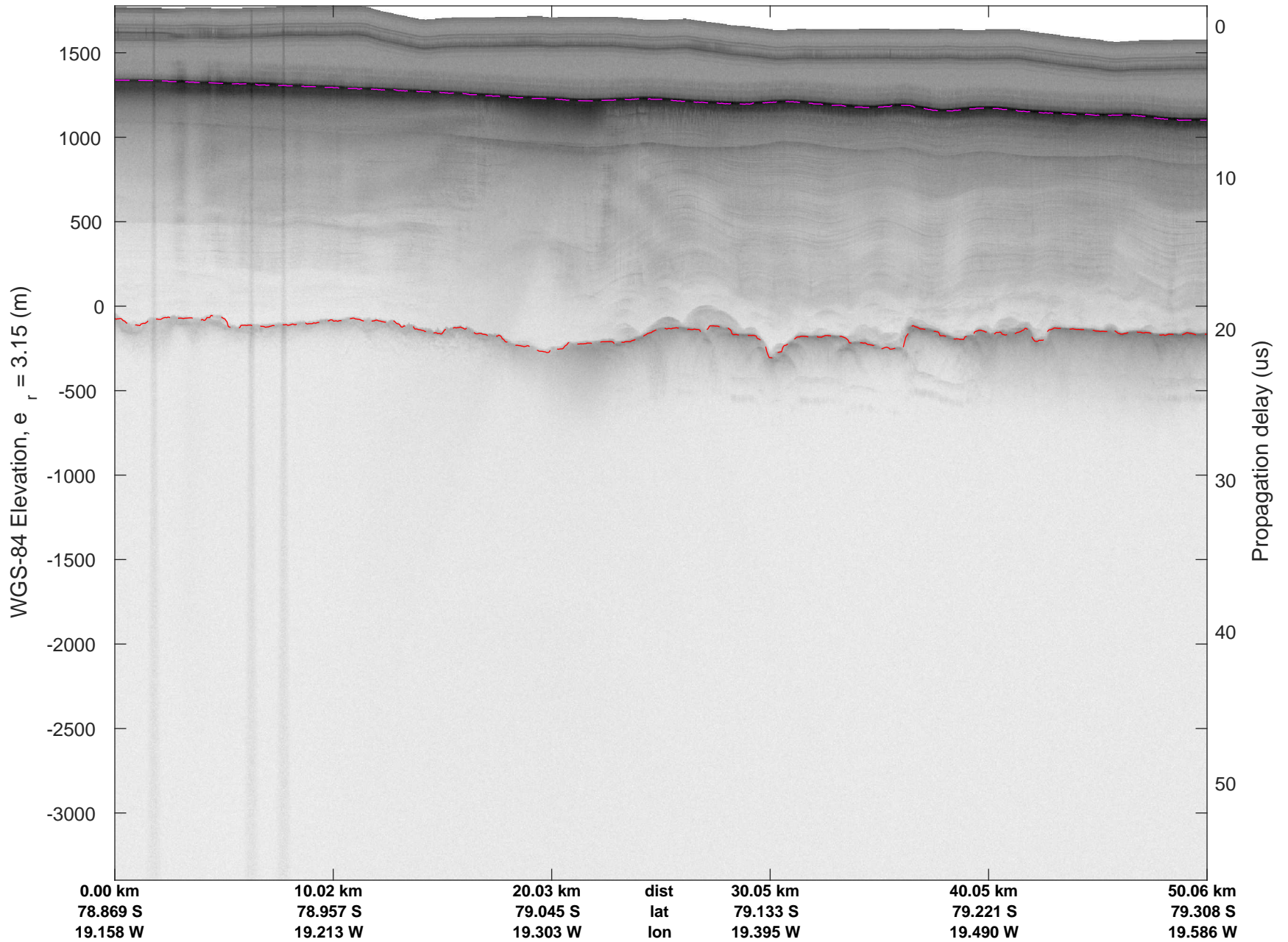
rds 2018_Antarctica_DC8: "Slessor Ground Zone/Lake IS-2" 20181010_02_017: 19:46:08.5 to 19:52:40.5 GPS




rds 2018_Antarctica_DC8: "Slessor Ground Zone/Lake IS-2" 20181010_02_018: 19:52:40.6 to 19:58:52.5 GPS




rds 2018_Antarctica_DC8: "Slessor Ground Zone/Lake IS-2" 20181010_02_018: 19:52:40.6 to 19:58:52.5 GPS




rds 2018_Antarctica_DC8: "Slessor Ground Zone/Lake IS-2" 20181010_02_019: 19:58:52.6 to 20:05:05.9 GPS




rds 2018_Antarctica_DC8: "Slessor Ground Zone/Lake IS-2" 20181010_02_019: 19:58:52.6 to 20:05:05.9 GPS




rds 2018_Antarctica_DC8: "Slessor Ground Zone/Lake IS-2" 20181010_02_020: 20:05:06.0 to 20:11:20.5 GPS




rds 2018_Antarctica_DC8: "Slessor Ground Zone/Lake IS-2" 20181010_02_020: 20:05:06.0 to 20:11:20.5 GPS




rds 2018_Antarctica_DC8: "Slessor Ground Zone/Lake IS-2" 20181010_02_021: 20:11:20.6 to 20:17:10.4 GPS




rds 2018_Antarctica_DC8: "Slessor Ground Zone/Lake IS-2" 20181010_02_021: 20:11:20.6 to 20:17:10.4 GPS




rds 2018_Antarctica_DC8: "Slessor Ground Zone/Lake IS-2" 20181010_02_022: 20:17:10.5 to 20:23:18.7 GPS



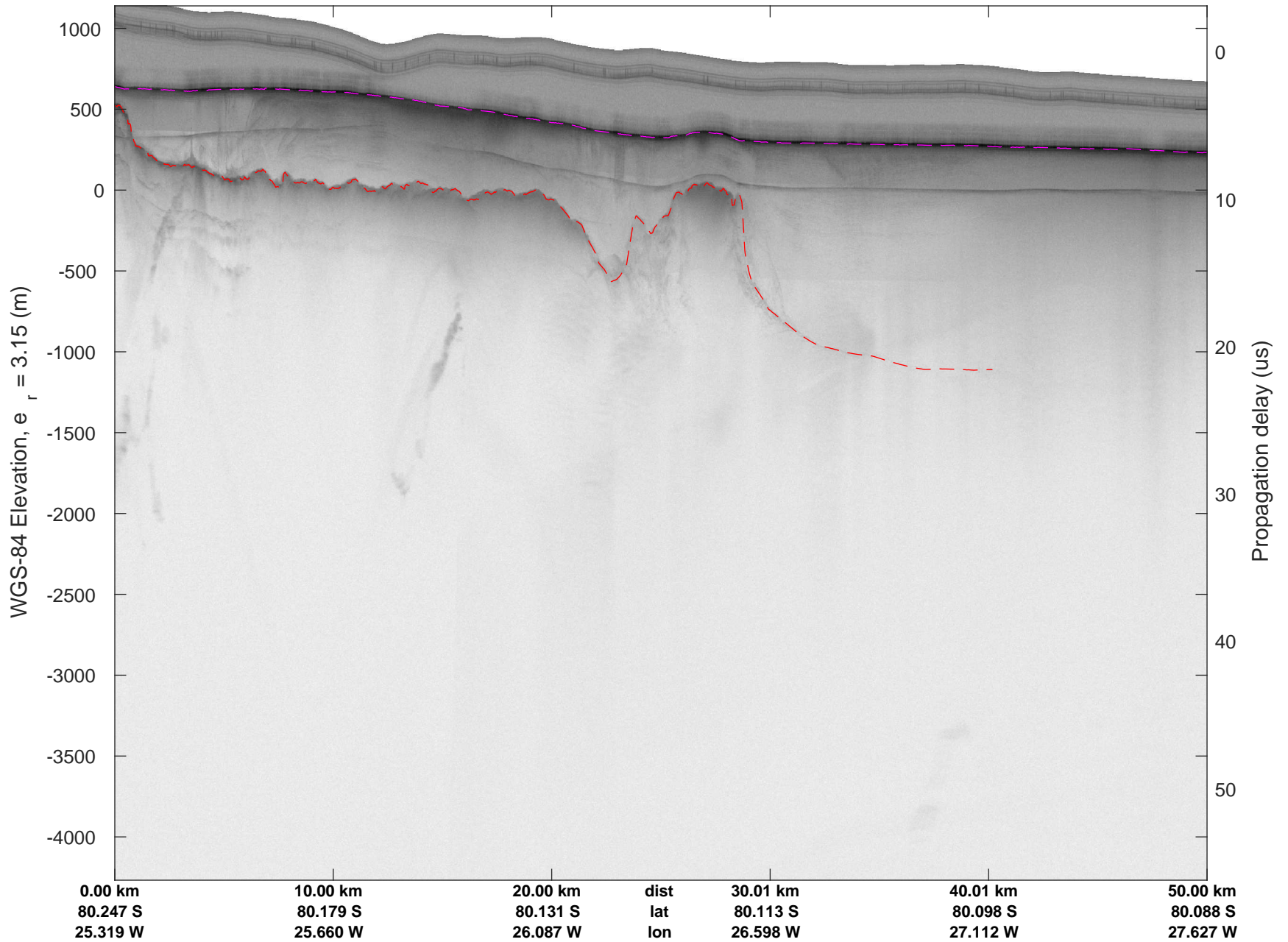
rds 2018_Antarctica_DC8: "Slessor Ground Zone/Lake IS-2" 20181010_02_022: 20:17:10.5 to 20:23:18.7 GPS




rds 2018_Antarctica_DC8: "Slessor Ground Zone/Lake IS-2" 20181010_02_023: 20:23:18.8 to 20:29:20.6 GPS




rds 2018_Antarctica_DC8: "Slessor Ground Zone/Lake IS-2" 20181010_02_023: 20:23:18.8 to 20:29:20.6 GPS




rds 2018_Antarctica_DC8: "Slessor Ground Zone/Lake IS-2" 20181010_02_024: 20:29:20.7 to 20:35:19.1 GPS



rds 2018_Antarctica_DC8: "Slessor Ground Zone/Lake IS-2" 20181010_02_024: 20:29:20.7 to 20:35:19.1 GPS



rds 2018_Antarctica_DC8: "Slessor Ground Zone/Lake IS-2" 20181010_02_025: 20:35:19.2 to 20:42:20.9 GPS



rds 2018_Antarctica_DC8: "Slessor Ground Zone/Lake IS-2" 20181010_02_025: 20:35:19.2 to 20:42:20.9 GPS

