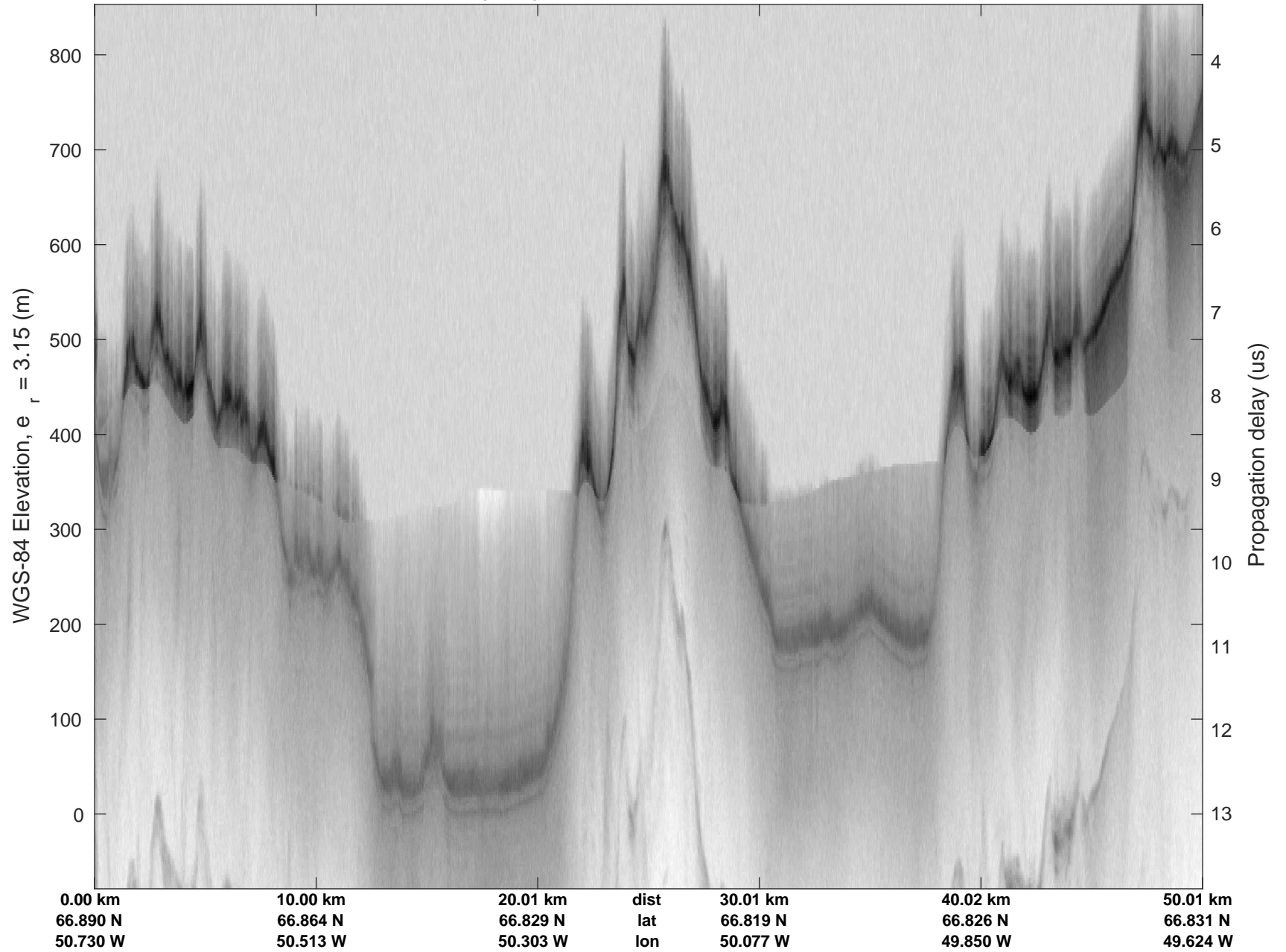
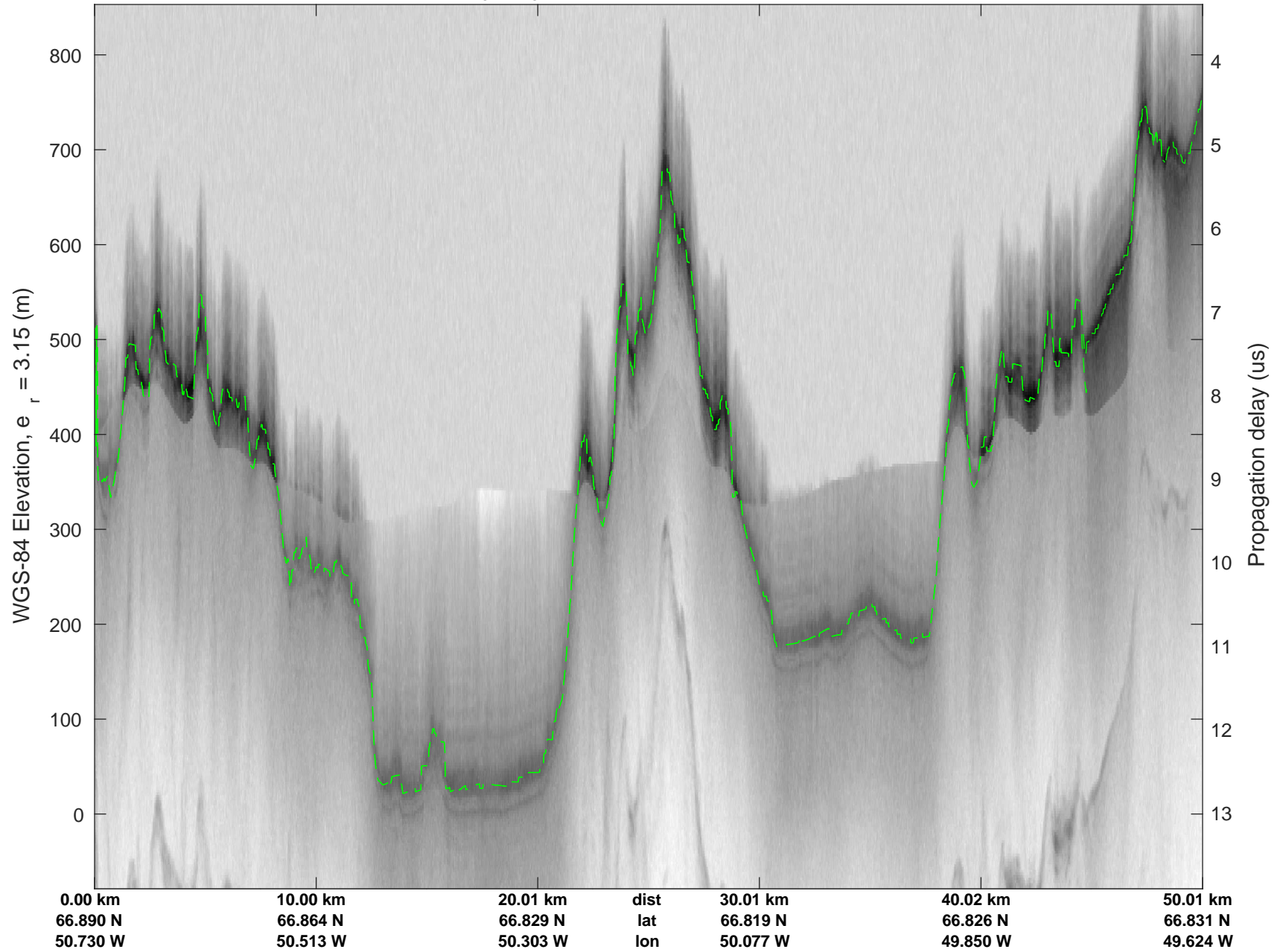


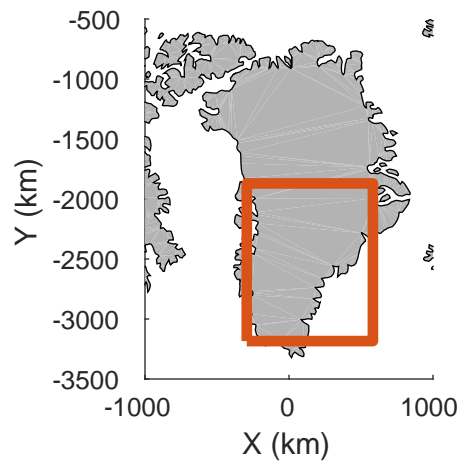


rds 2017_Greenland_P3: "Helheim-Kangerdlugssuaq Gap B" 20170505_01_001: 10:23:29.8 to 10:29:57.1 GPS

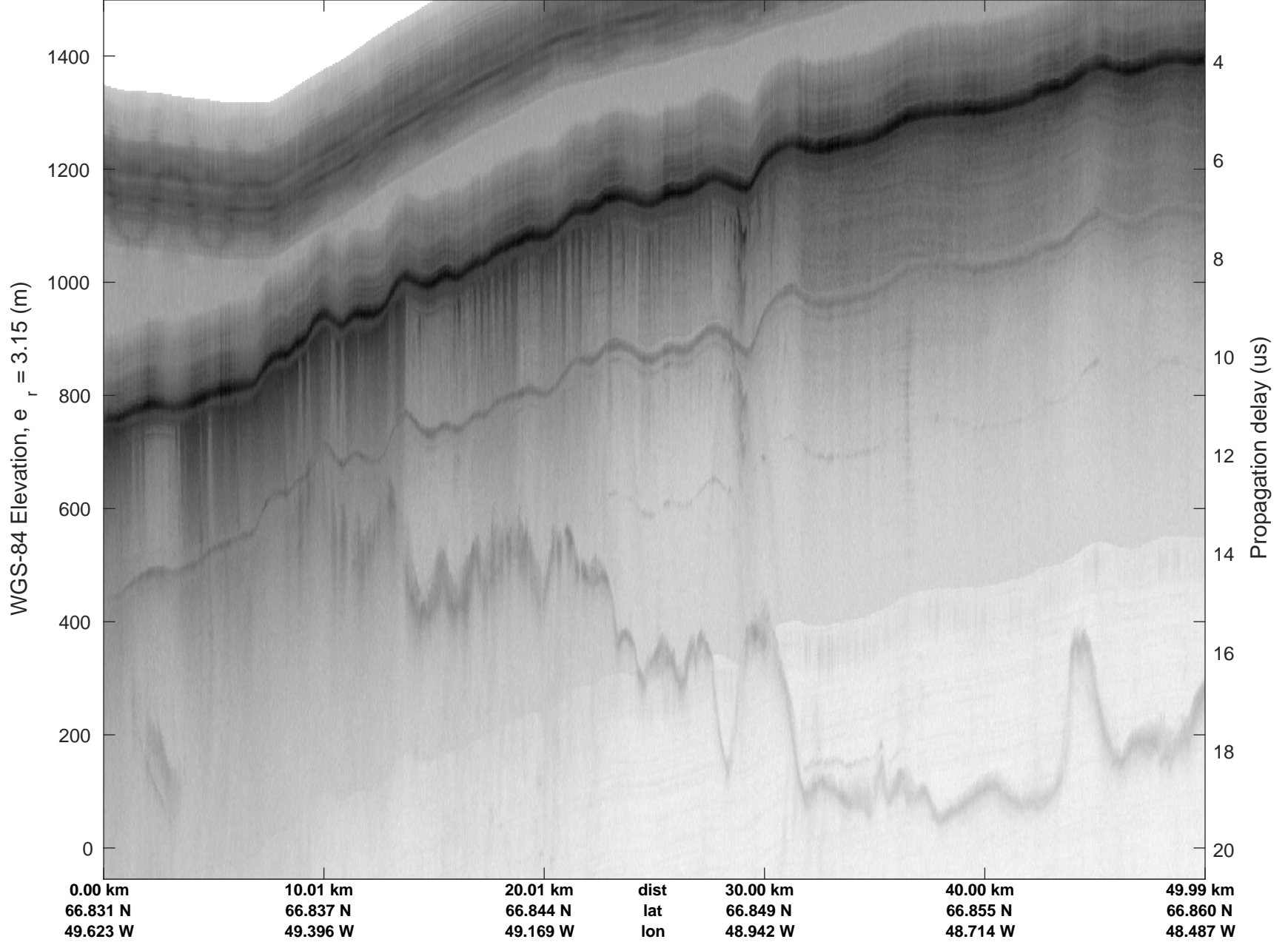


rds 2017_Greenland_P3: "Helheim-Kangerdlugssuaq Gap B" 20170505_01_001: 10:23:29.8 to 10:29:57.1 GPS

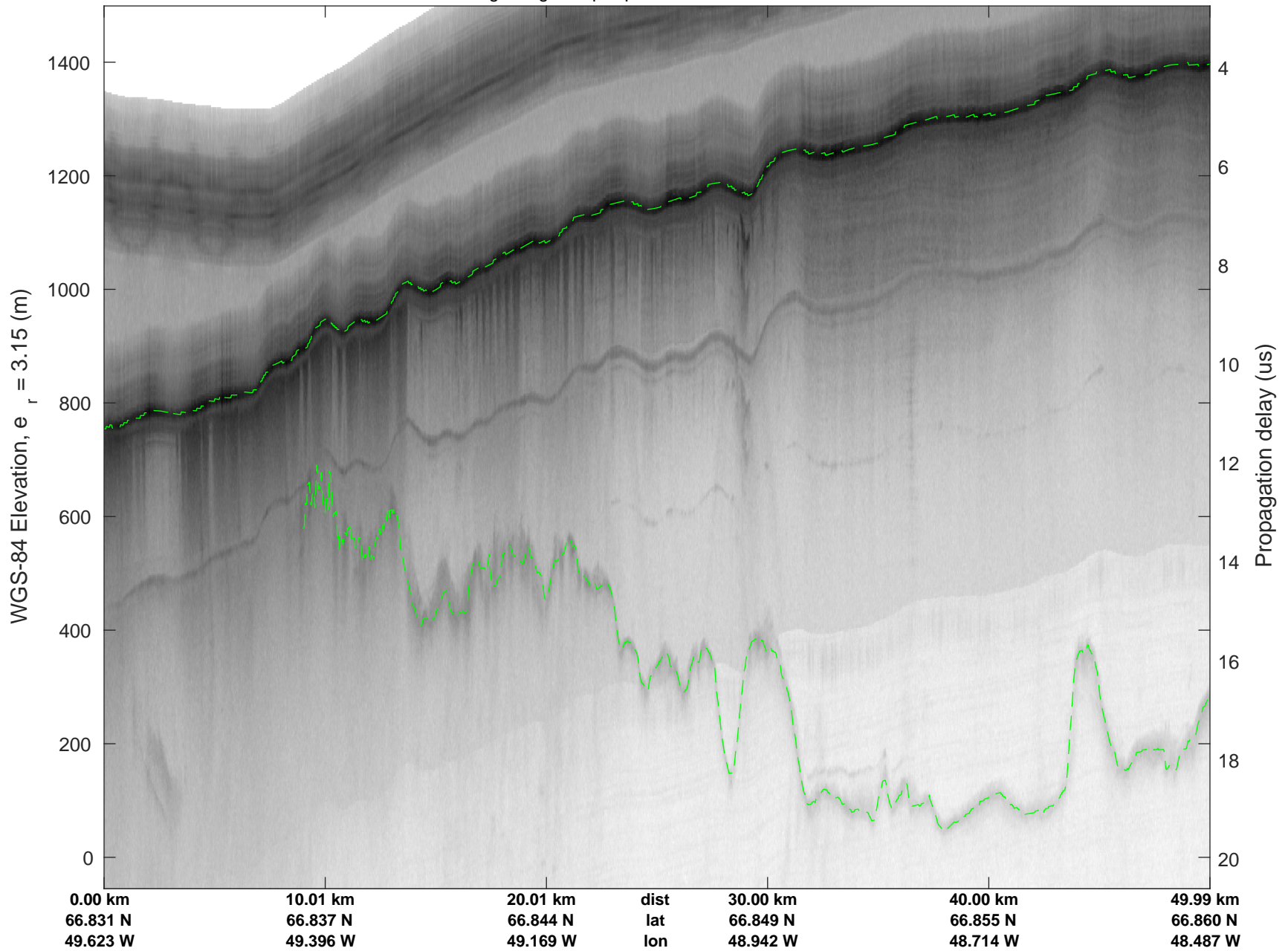



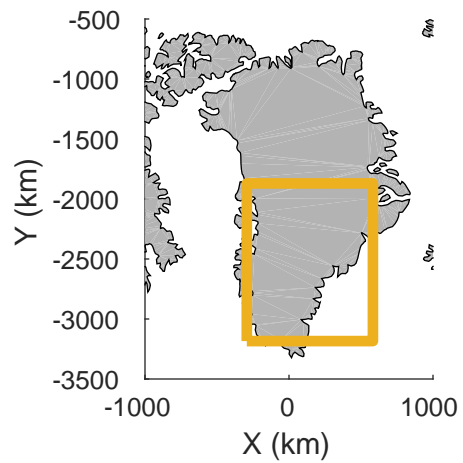


rds 2017_Greenland_P3: "Helheim-Kangerdlugssuaq Gap B" 20170505_01_002: 10:29:57.3 to 10:36:20.0 GPS




rds 2017_Greenland_P3: "Helheim-Kangerdlugssuaq Gap B" 20170505_01_002: 10:29:57.3 to 10:36:20.0 GPS

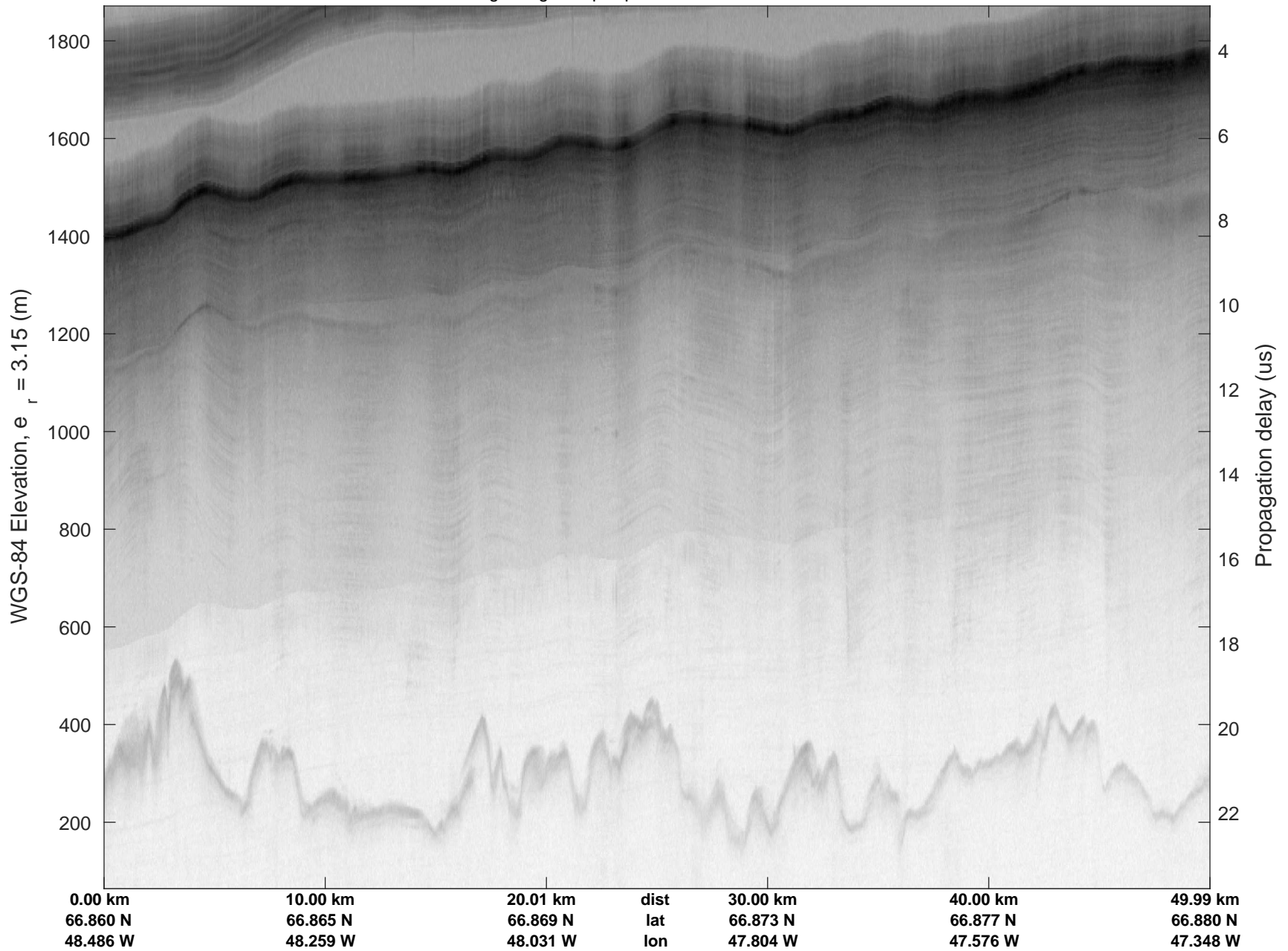




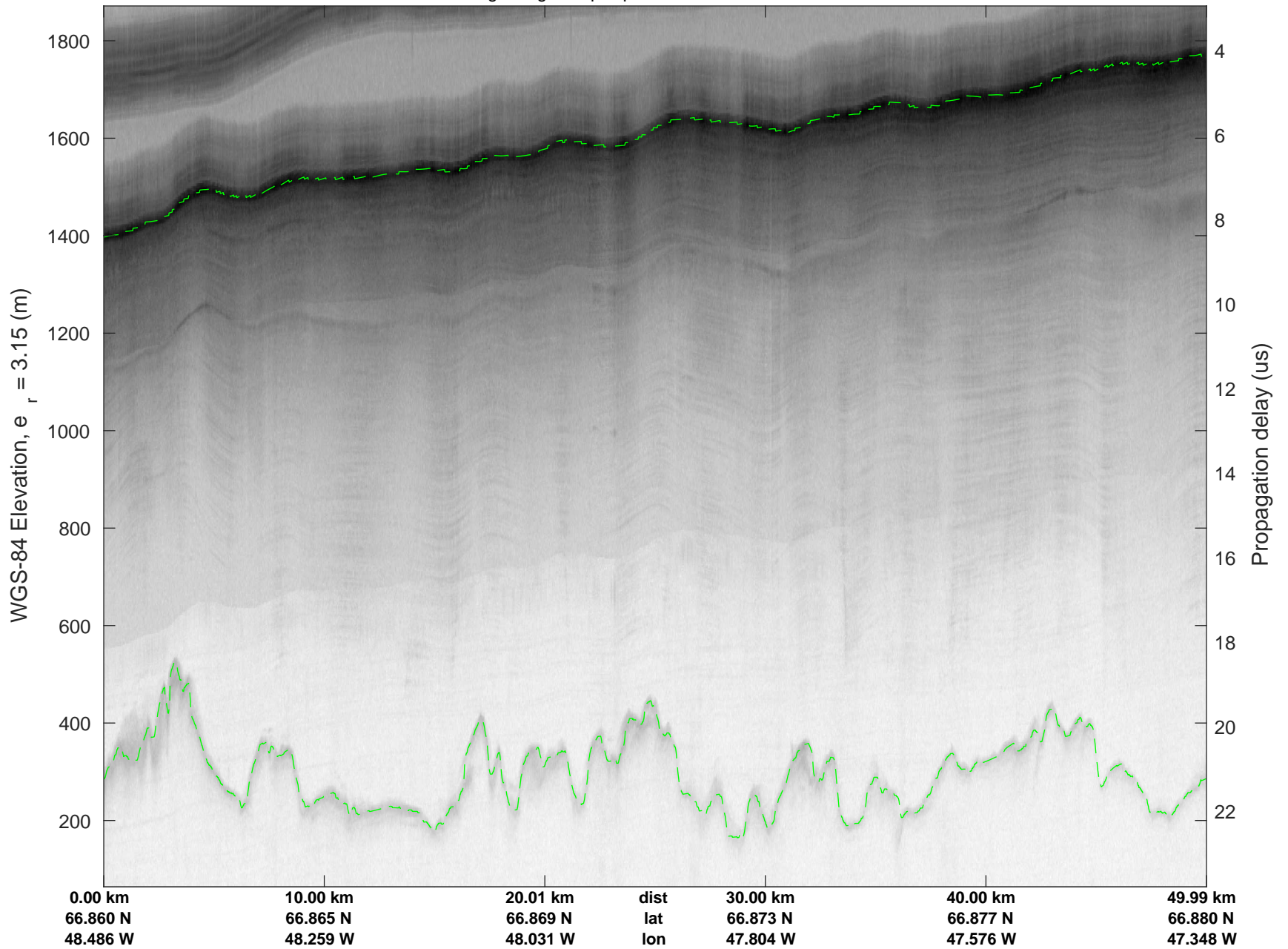
Helheim-Kangerdlugssuaq Gap B
20170505_01_003
Polar Stereograph 70N/-45E

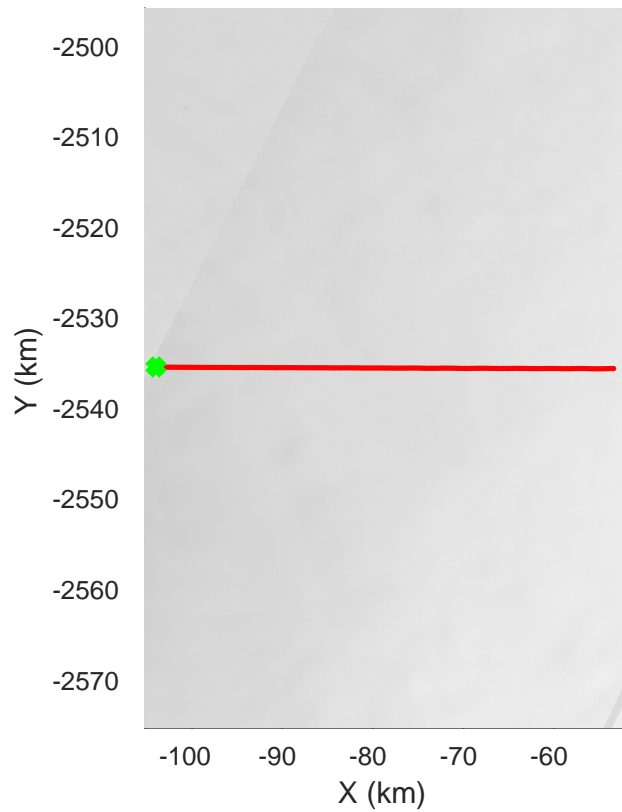
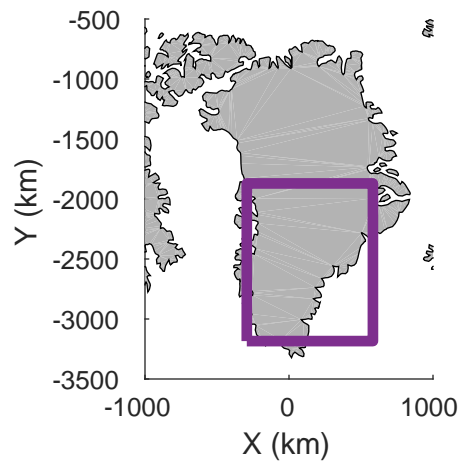


rds 2017_Greenland_P3: "Helheim-Kangerdlugssuaq Gap B" 20170505_01_003: 10:36:20.2 to 10:42:29.6 GPS




rds 2017_Greenland_P3: "Helheim-Kangerdlugssuaq Gap B" 20170505_01_003: 10:36:20.2 to 10:42:29.6 GPS







Helheim-Kangerdlugssuaq Gap B
20170505_01_004
Polar Stereograph 70N/-45E

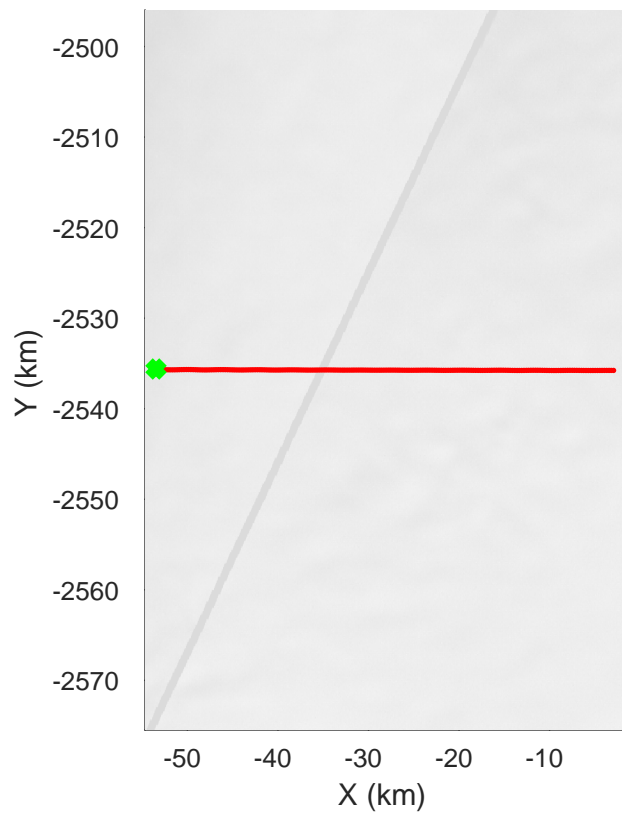
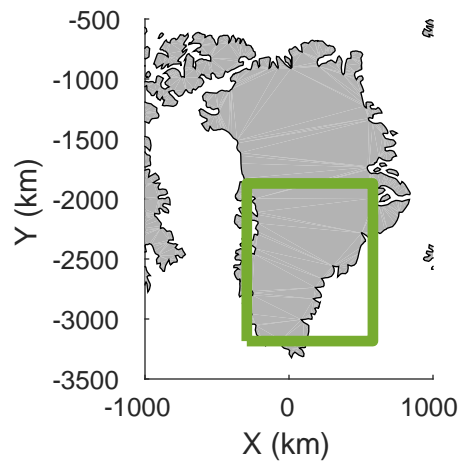


rds 2017_Greenland_P3: "Helheim-Kangerdlugssuaq Gap B" 20170505_01_004: 10:42:29.9 to 10:48:56.1 GPS




rds 2017_Greenland_P3: "Helheim-Kangerdlugssuaq Gap B" 20170505_01_004: 10:42:29.9 to 10:48:56.1 GPS







Helheim-Kangerdlugssuaq Gap B
 20170505_01_005
 Polar Stereograph 70N/-45E

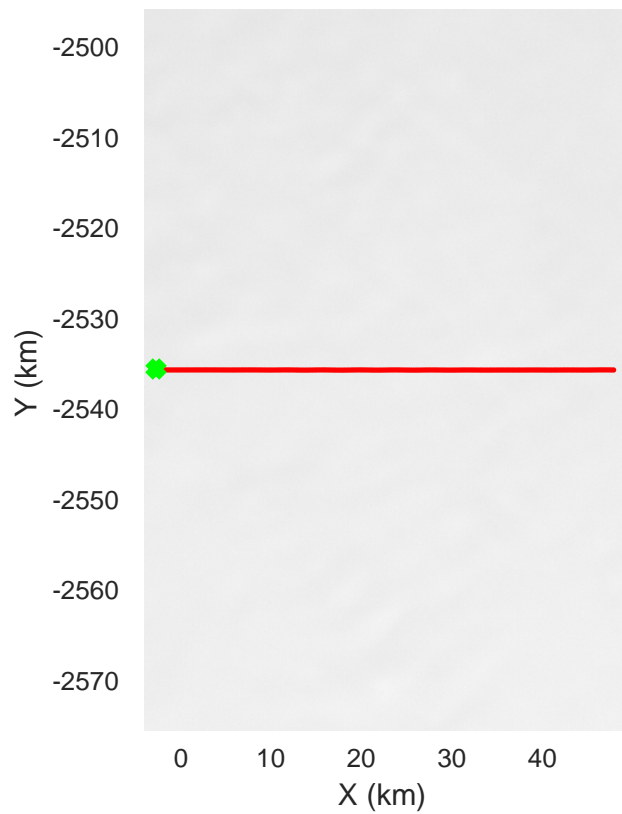
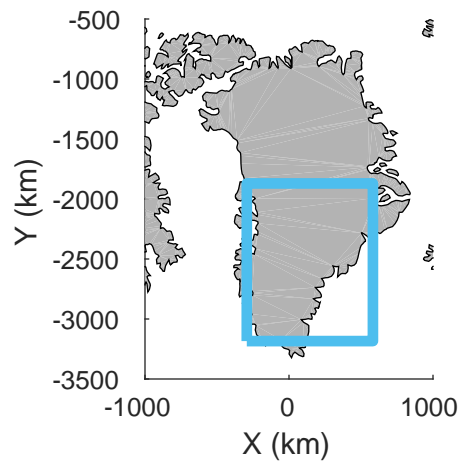


rds 2017_Greenland_P3: "Helheim-Kangerdlugssuaq Gap B" 20170505_01_005: 10:48:56.3 to 10:55:08.9 GPS




rds 2017_Greenland_P3: "Helheim-Kangerdlugssuaq Gap B" 20170505_01_005: 10:48:56.3 to 10:55:08.9 GPS






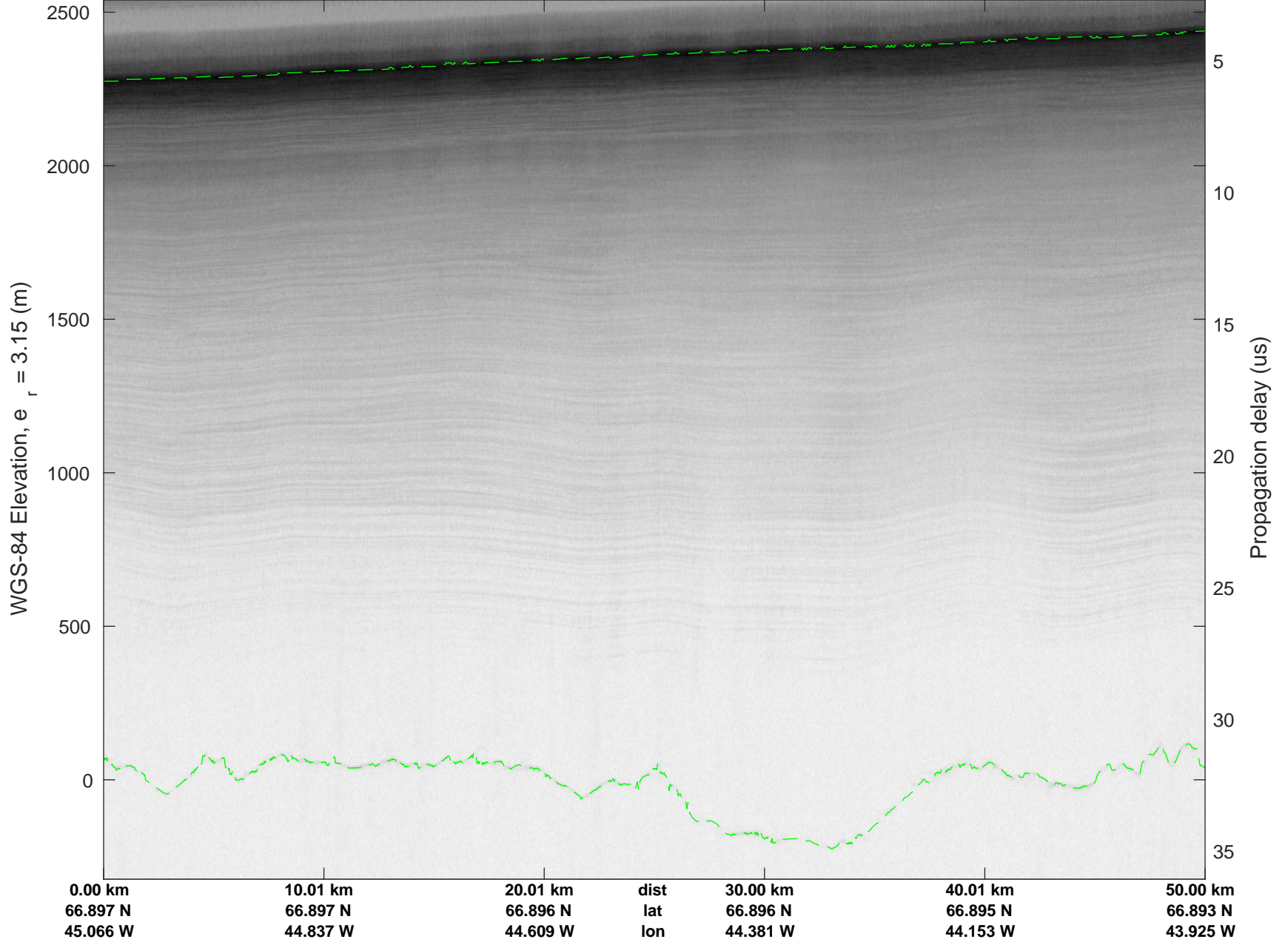
Helheim-Kangerdlugssuaq Gap B
20170505_01_006
Polar Stereograph 70N/-45E

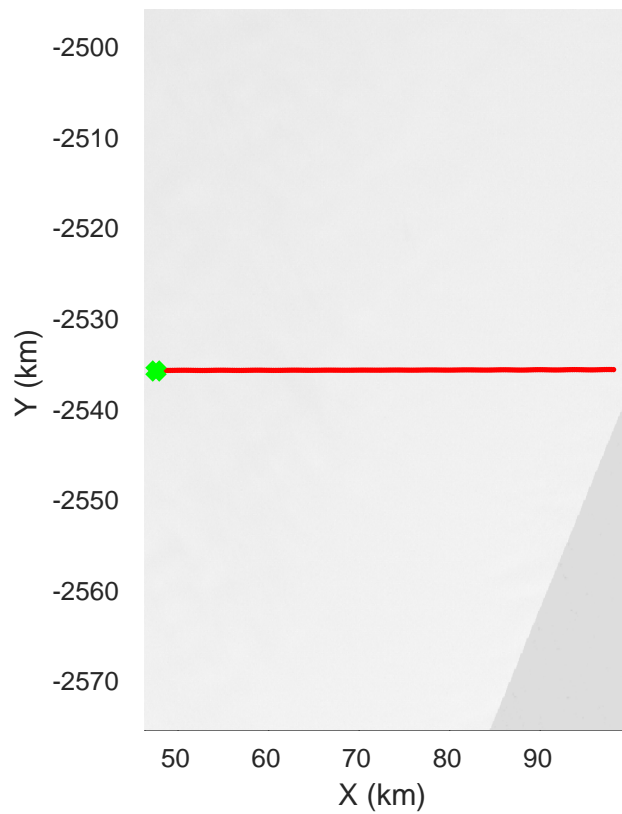
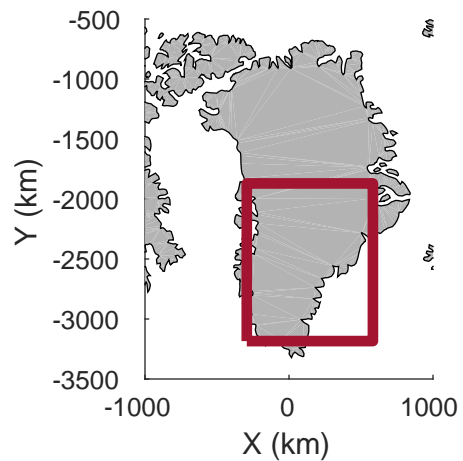


rds 2017_Greenland_P3: "Helheim-Kangerdlugssuaq Gap B" 20170505_01_006: 10:55:09.1 to 11:01:19.4 GPS




rds 2017_Greenland_P3: "Helheim-Kangerdlugssuaq Gap B" 20170505_01_006: 10:55:09.1 to 11:01:19.4 GPS






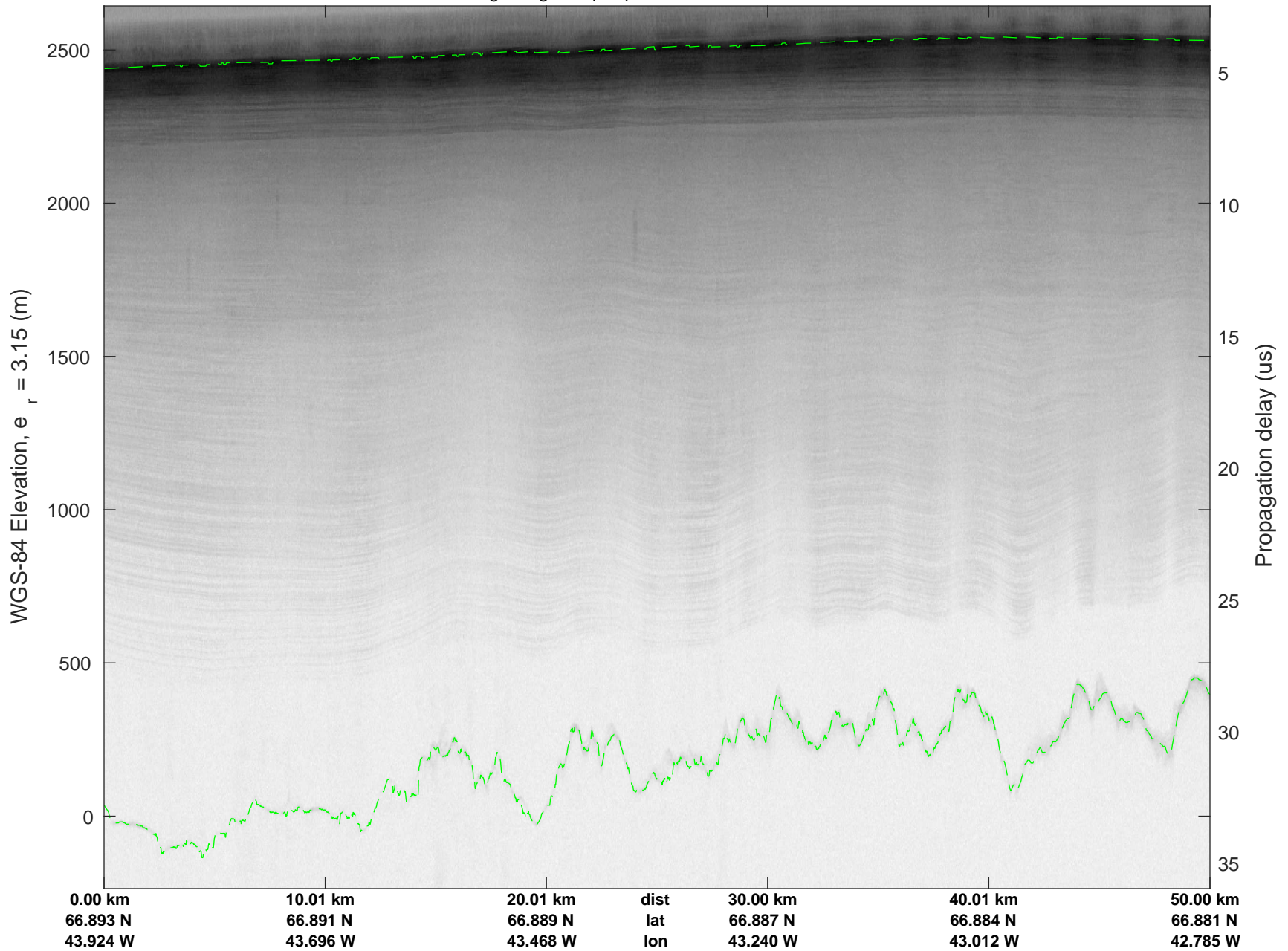
Helheim-Kangerdlugssuaq Gap B
20170505_01_007
Polar Stereograph 70N/-45E

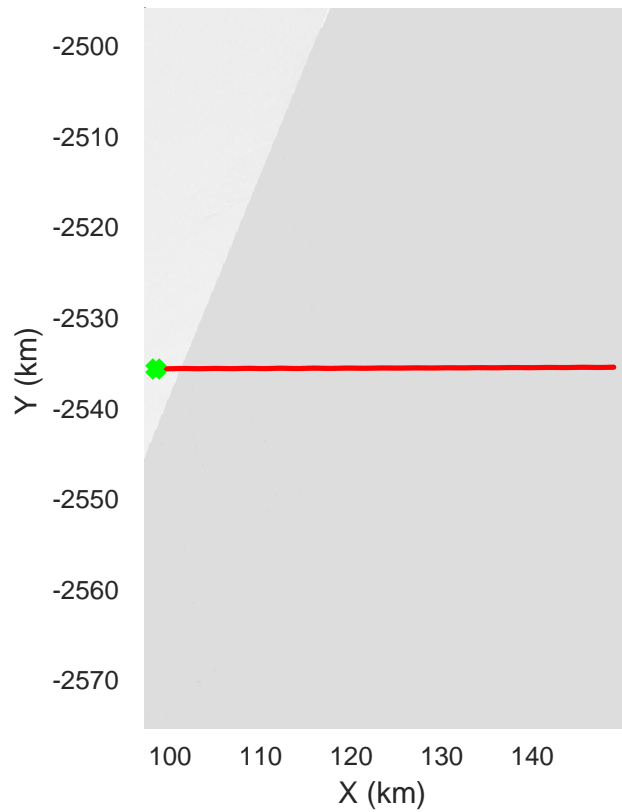
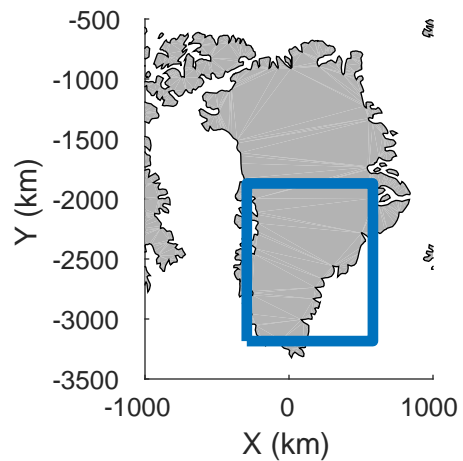


rds 2017_Greenland_P3: "Helheim-Kangerdlugssuaq Gap B" 20170505_01_007: 11:01:19.6 to 11:07:26.5 GPS




rds 2017_Greenland_P3: "Helheim-Kangerdlugssuaq Gap B" 20170505_01_007: 11:01:19.6 to 11:07:26.5 GPS






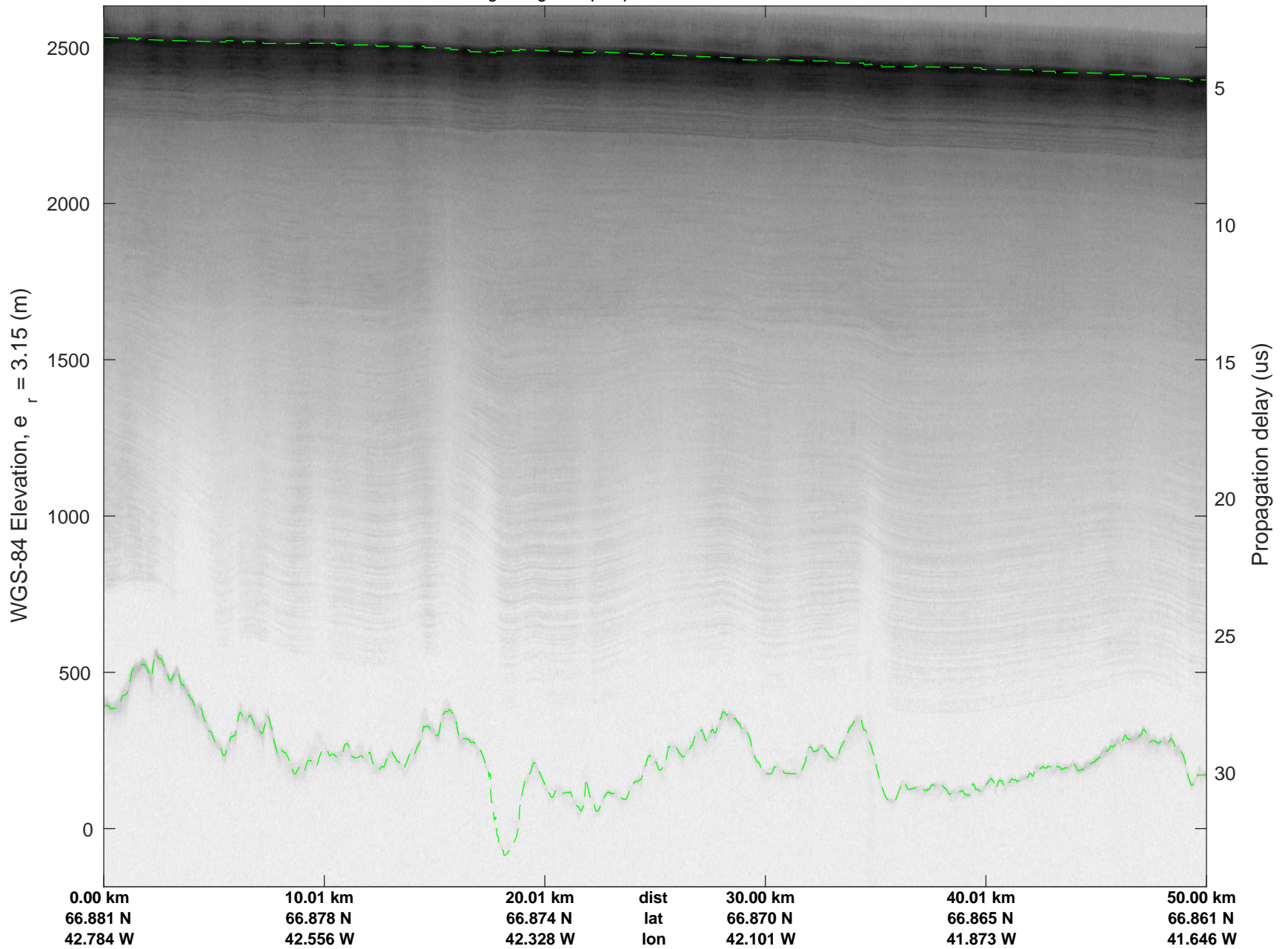
Helheim-Kangerdlugssuaq Gap B
20170505_01_008
Polar Stereograph 70N/-45E

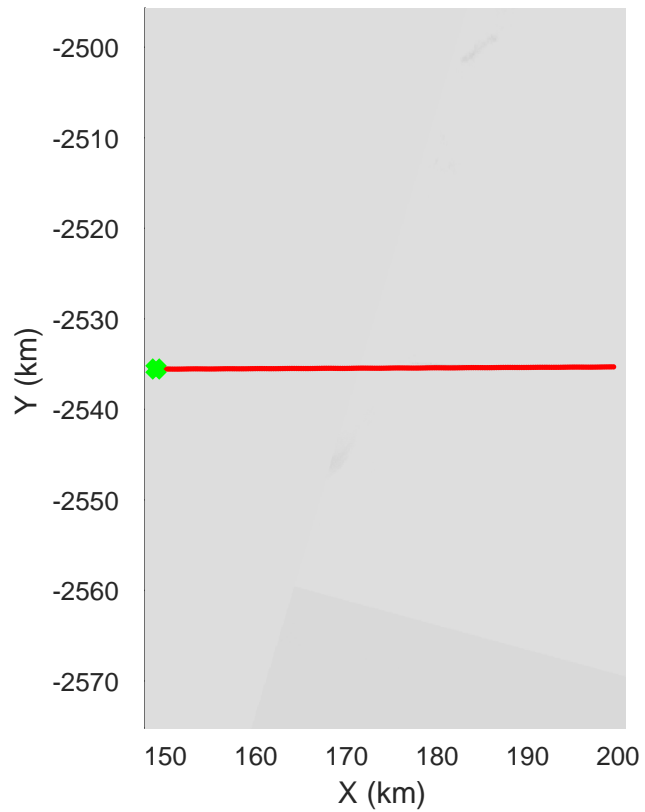
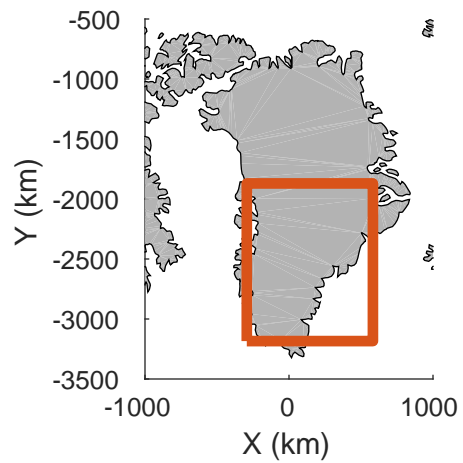


rds 2017_Greenland_P3: "Helheim-Kangerdlugssuaq Gap B" 20170505_01_008: 11:07:26.7 to 11:13:49.1 GPS




rds 2017_Greenland_P3: "Helheim-Kangerdlugssuaq Gap B" 20170505_01_008: 11:07:26.7 to 11:13:49.1 GPS






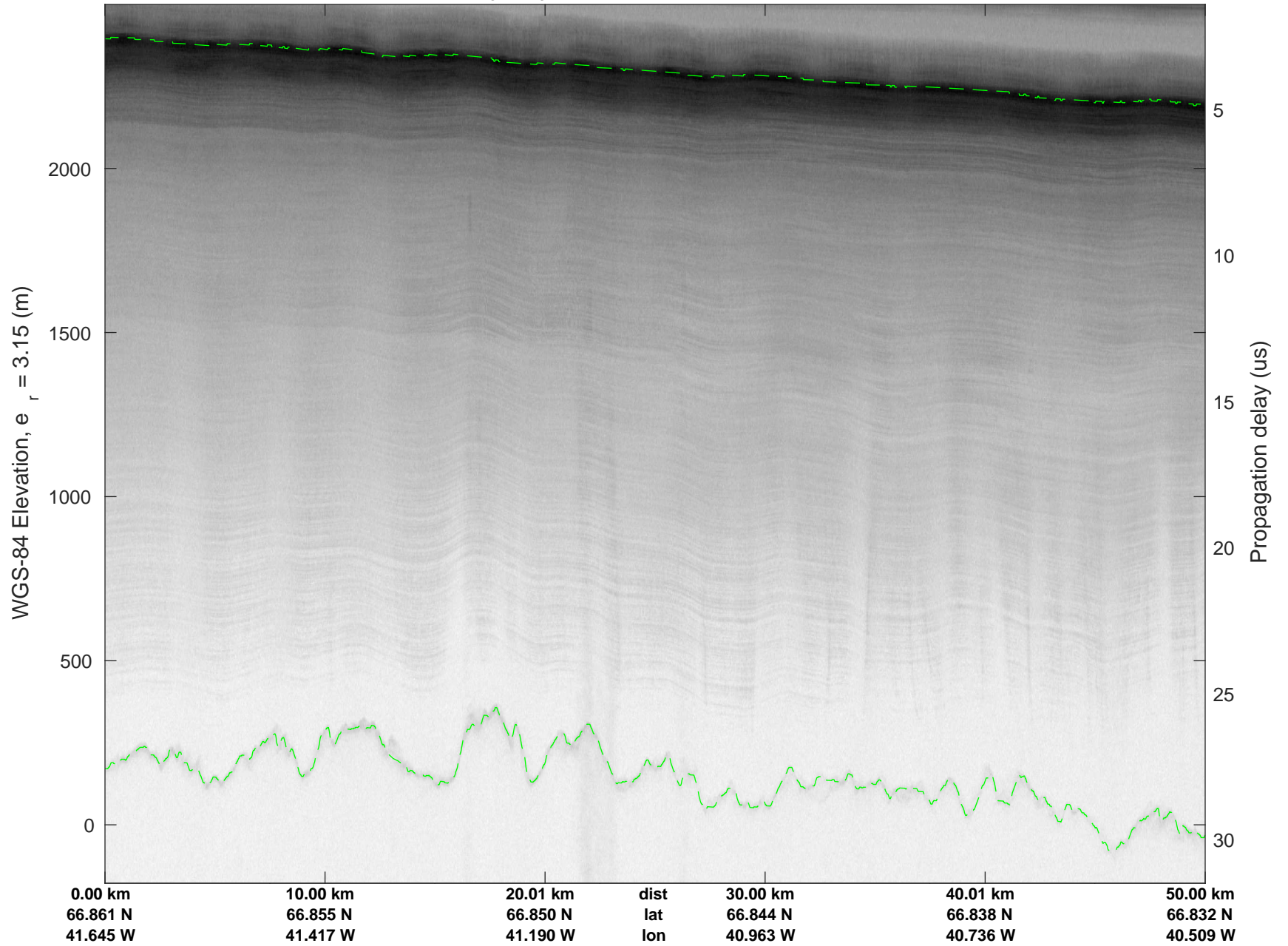
Helheim-Kangerdlugssuaq Gap B
20170505_01_009
Polar Stereograph 70N/-45E

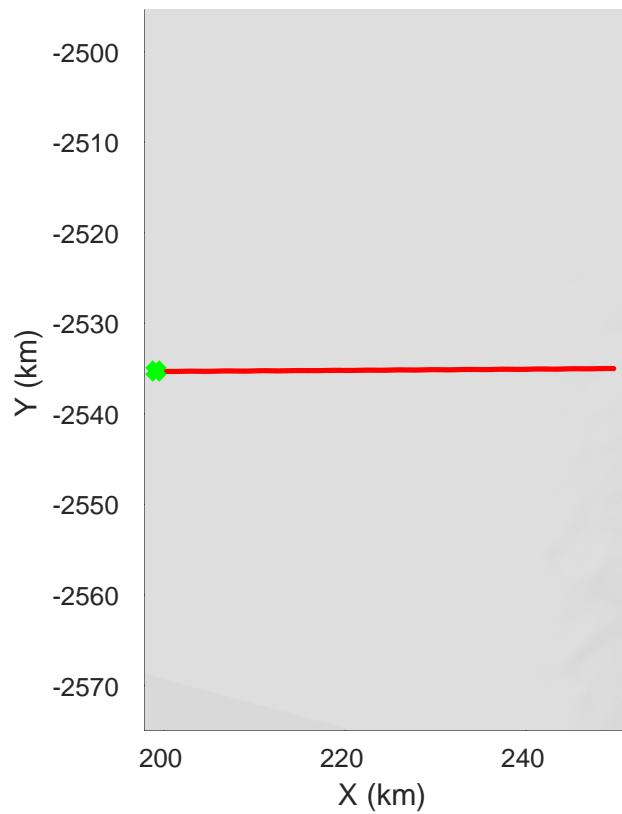
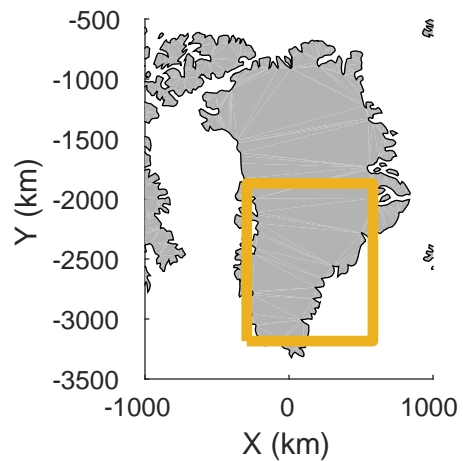


rds 2017_Greenland_P3: "Helheim-Kangerdlugssuaq Gap B" 20170505_01_009: 11:13:49.3 to 11:19:55.6 GPS




rds 2017_Greenland_P3: "Helheim-Kangerdlugssuaq Gap B" 20170505_01_009: 11:13:49.3 to 11:19:55.6 GPS






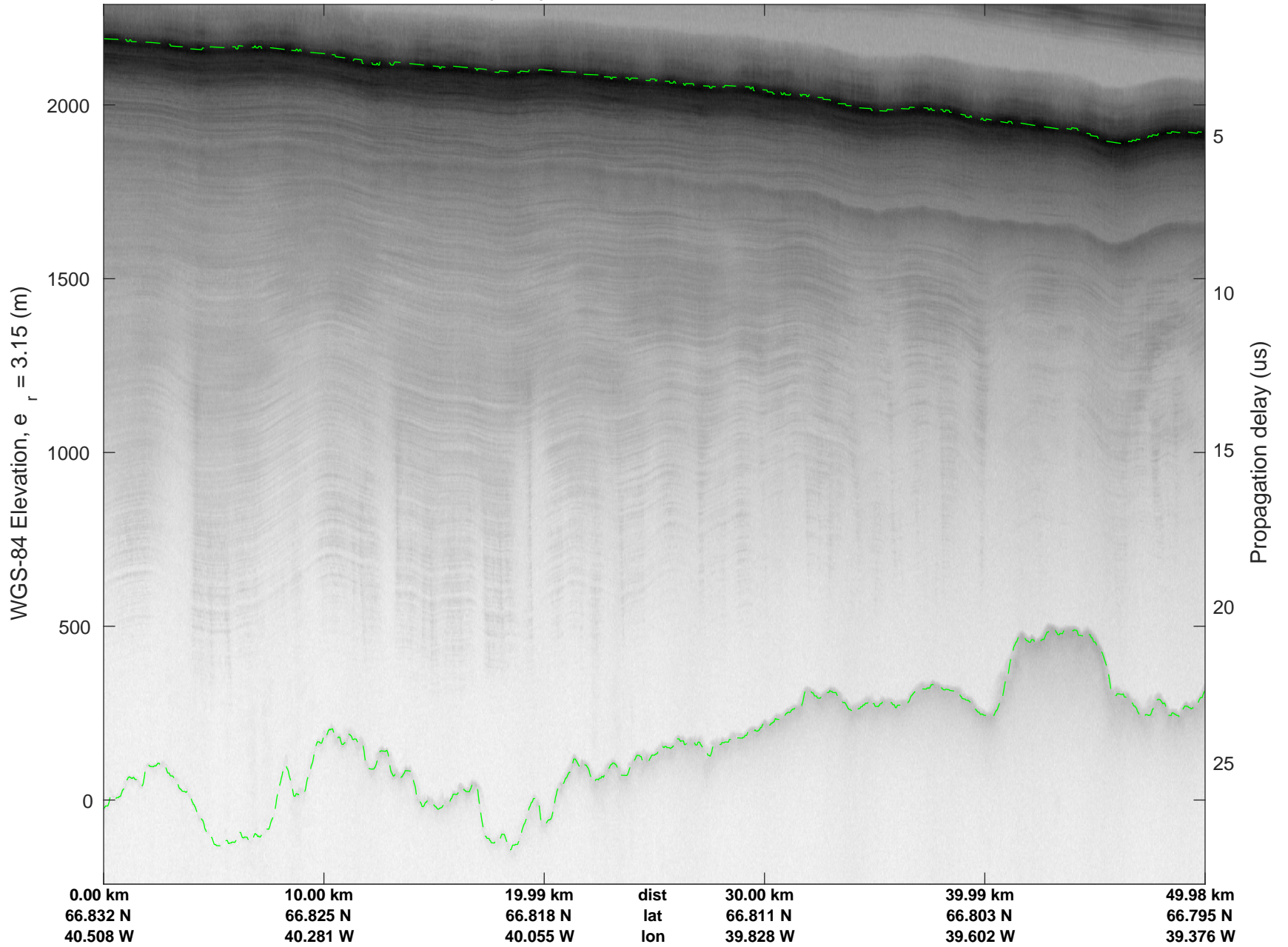
Helheim-Kangerdlugssuaq Gap B
 20170505_01_010
 Polar Stereograph 70N/-45E

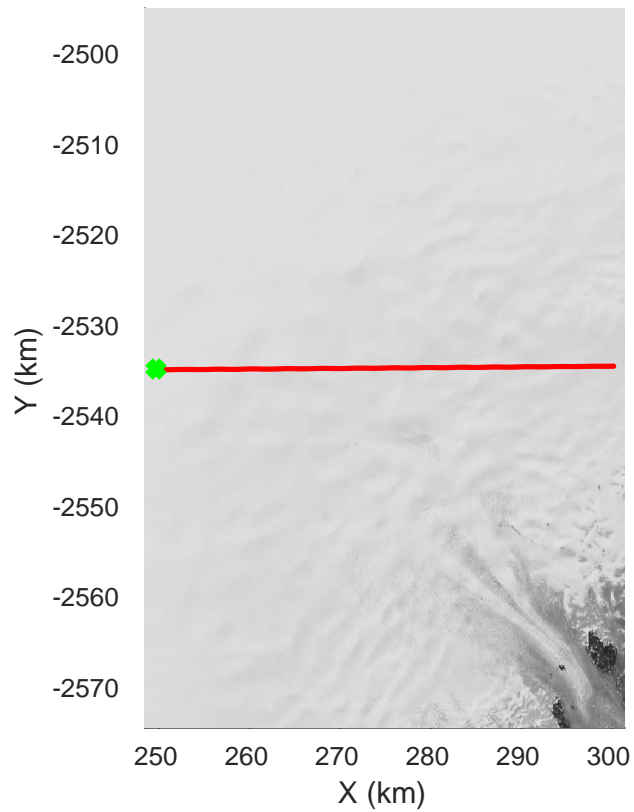
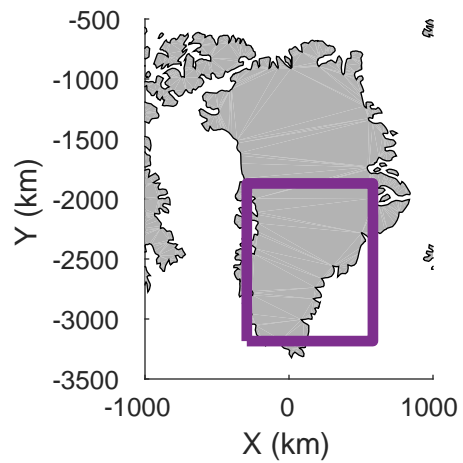


rds 2017_Greenland_P3: "Helheim-Kangerdlugssuaq Gap B" 20170505_01_010: 11:19:55.8 to 11:25:58.9 GPS




rds 2017_Greenland_P3: "Helheim-Kangerdlugssuaq Gap B" 20170505_01_010: 11:19:55.8 to 11:25:58.9 GPS

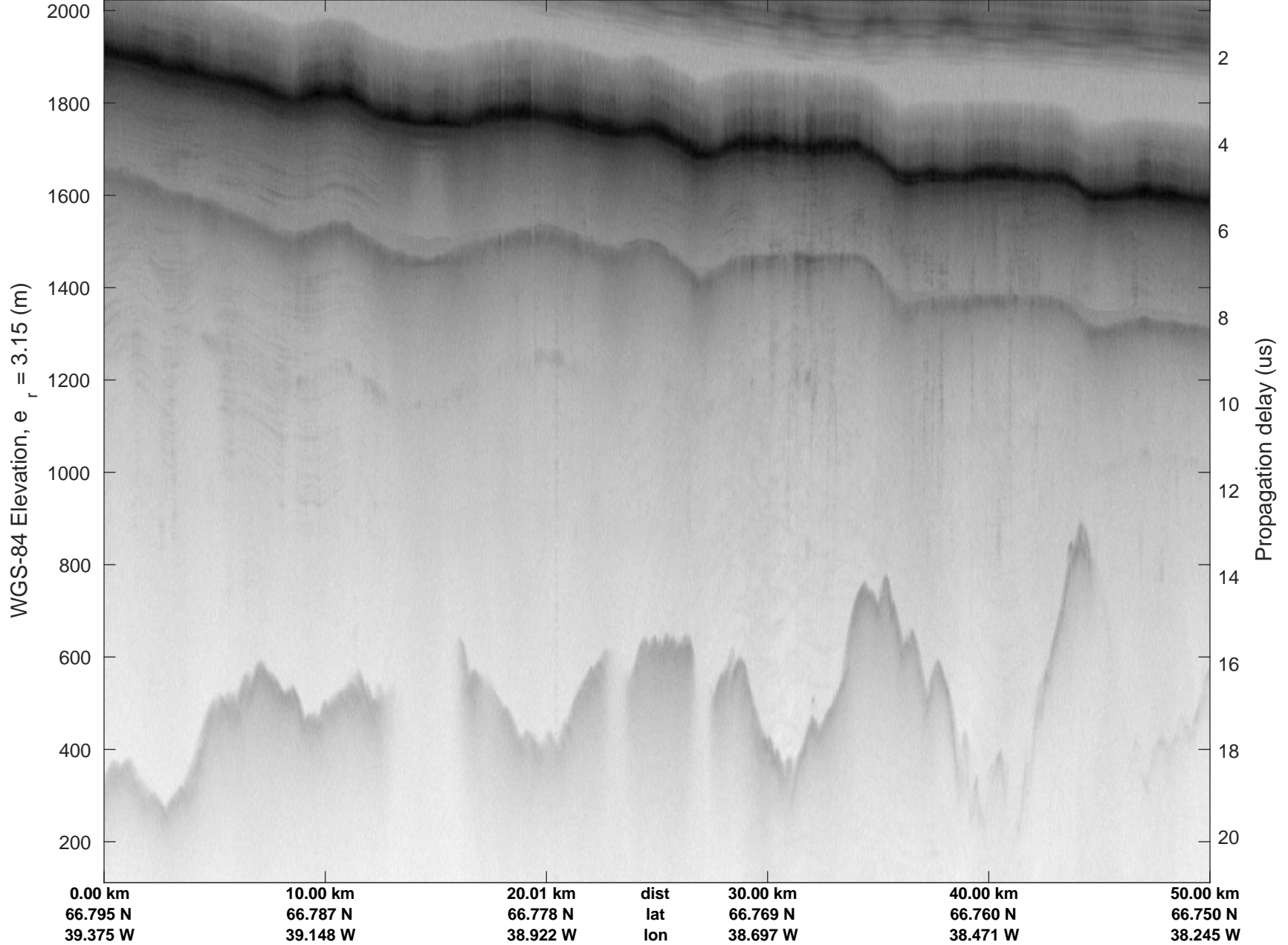




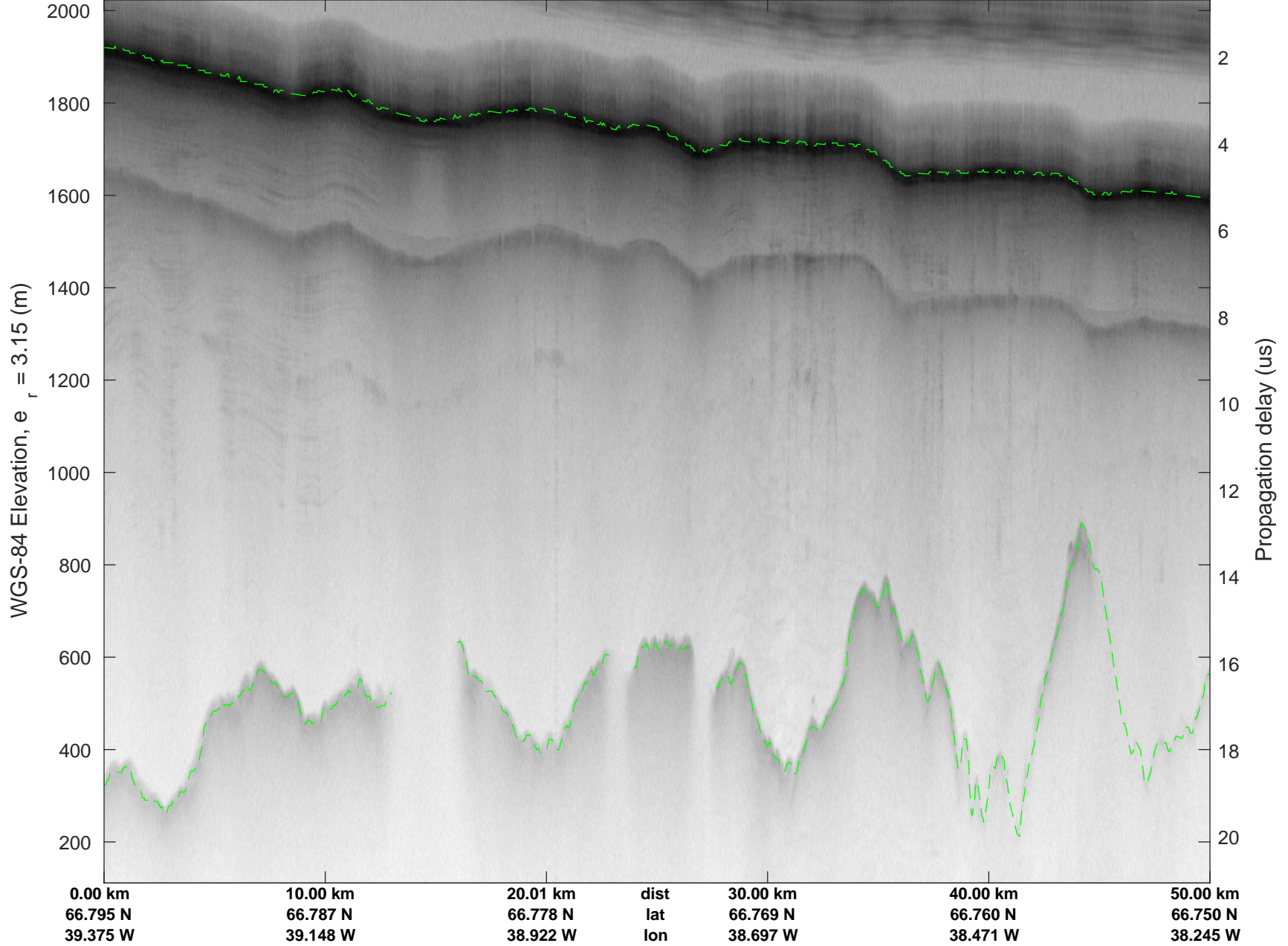
Helheim-Kangerdlugssuaq Gap B
 20170505_01_011
 Polar Stereograph 70N/-45E


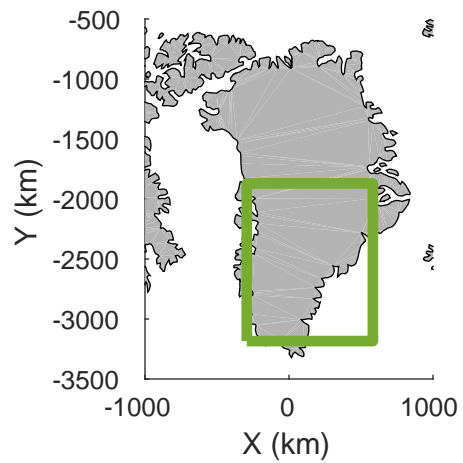


rds 2017_Greenland_P3: "Helheim-Kangerdlugssuaq Gap B" 20170505_01_011: 11:25:59.2 to 11:32:01.3 GPS




rds 2017_Greenland_P3: "Helheim-Kangerdlugssuaq Gap B" 20170505_01_011: 11:25:59.2 to 11:32:01.3 GPS







Helheim-Kangerdlugssuaq Gap B
20170505_01_012
Polar Stereograph 70N/-45E


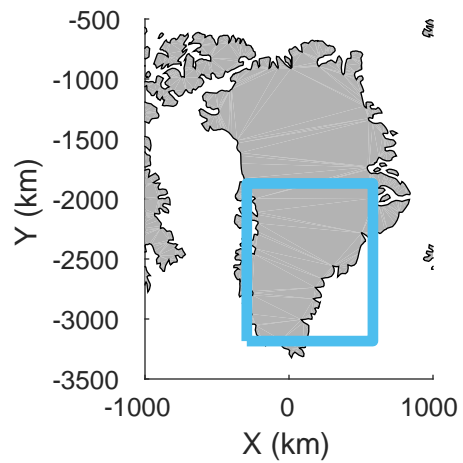


rds 2017_Greenland_P3: "Helheim-Kangerdlugssuaq Gap B" 20170505_01_012: 11:32:01.5 to 11:38:16.7 GPS




rds 2017_Greenland_P3: "Helheim-Kangerdlugssuaq Gap B" 20170505_01_012: 11:32:01.5 to 11:38:16.7 GPS







Helheim-Kangerdlugssuaq Gap B
 20170505_01_013
 Polar Stereograph 70N/-45E


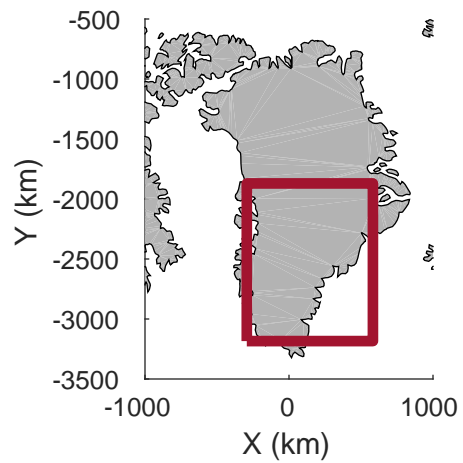


rds 2017_Greenland_P3: "Helheim-Kangerdlugssuaq Gap B" 20170505_01_013: 11:38:17.0 to 11:44:21.5 GPS




rds 2017_Greenland_P3: "Helheim-Kangerdlugssuaq Gap B" 20170505_01_013: 11:38:17.0 to 11:44:21.5 GPS







Helheim-Kangerdlugssuaq Gap B
 20170505_01_014
 Polar Stereograph 70N/-45E


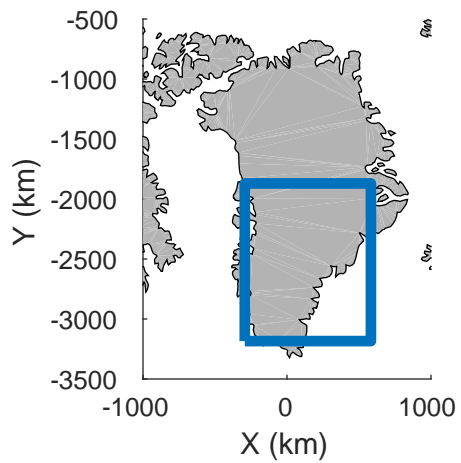


rds 2017_Greenland_P3: "Helheim-Kangerdlugssuaq Gap B" 20170505_01_014: 11:44:21.7 to 11:50:43.5 GPS




rds 2017_Greenland_P3: "Helheim-Kangerdlugssuaq Gap B" 20170505_01_014: 11:44:21.7 to 11:50:43.5 GPS






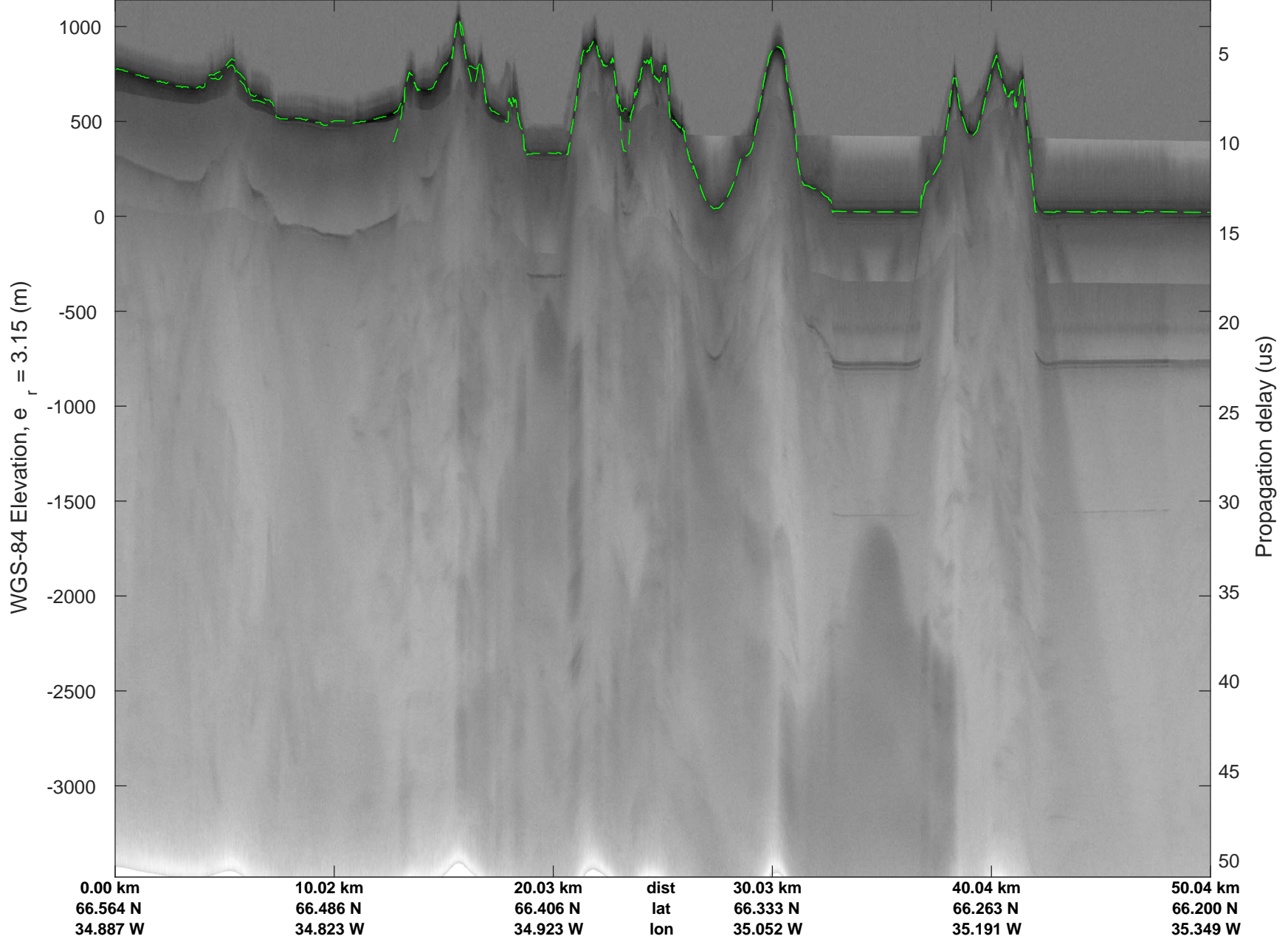
Helheim-Kangerdlugssuaq Gap B
20170505_01_015
Polar Stereograph 70N/-45E



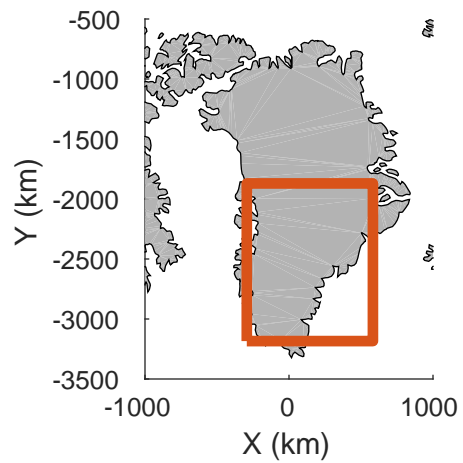


rds 2017_Greenland_P3: "Helheim-Kangerdlugssuaq Gap B" 20170505_01_015: 11:50:43.8 to 11:56:53.4 GPS




rds 2017_Greenland_P3: "Helheim-Kangerdlugssuaq Gap B" 20170505_01_015: 11:50:43.8 to 11:56:53.4 GPS

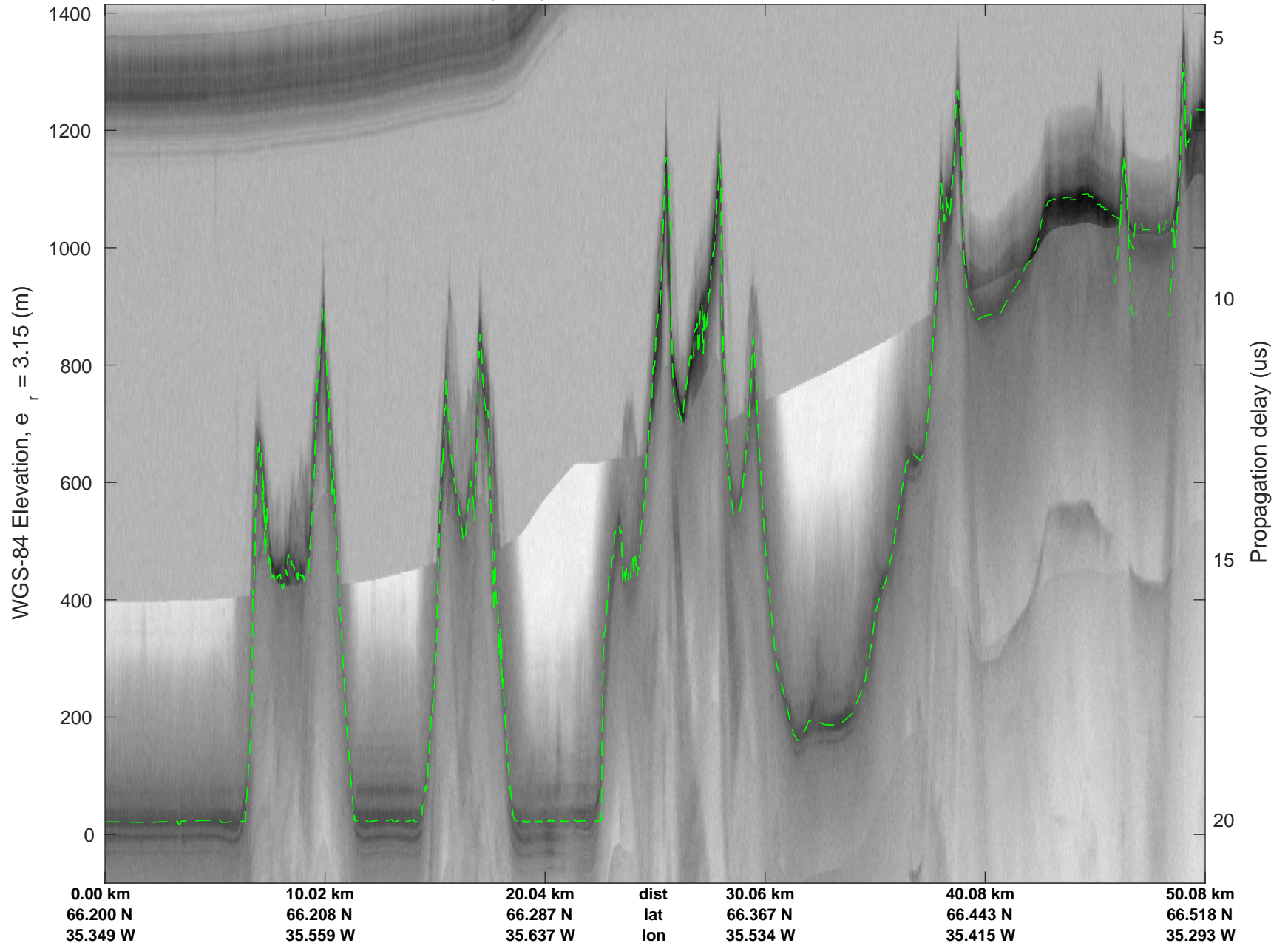




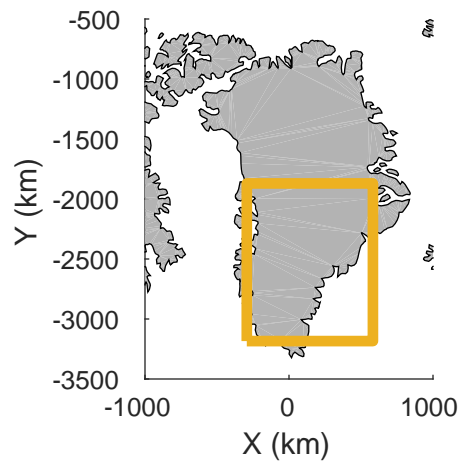


rds 2017_Greenland_P3: "Helheim-Kangerdlugssuaq Gap B" 20170505_01_016: 11:56:53.7 to 12:03:26.7 GPS




rds 2017_Greenland_P3: "Helheim-Kangerdlugssuaq Gap B" 20170505_01_016: 11:56:53.7 to 12:03:26.7 GPS




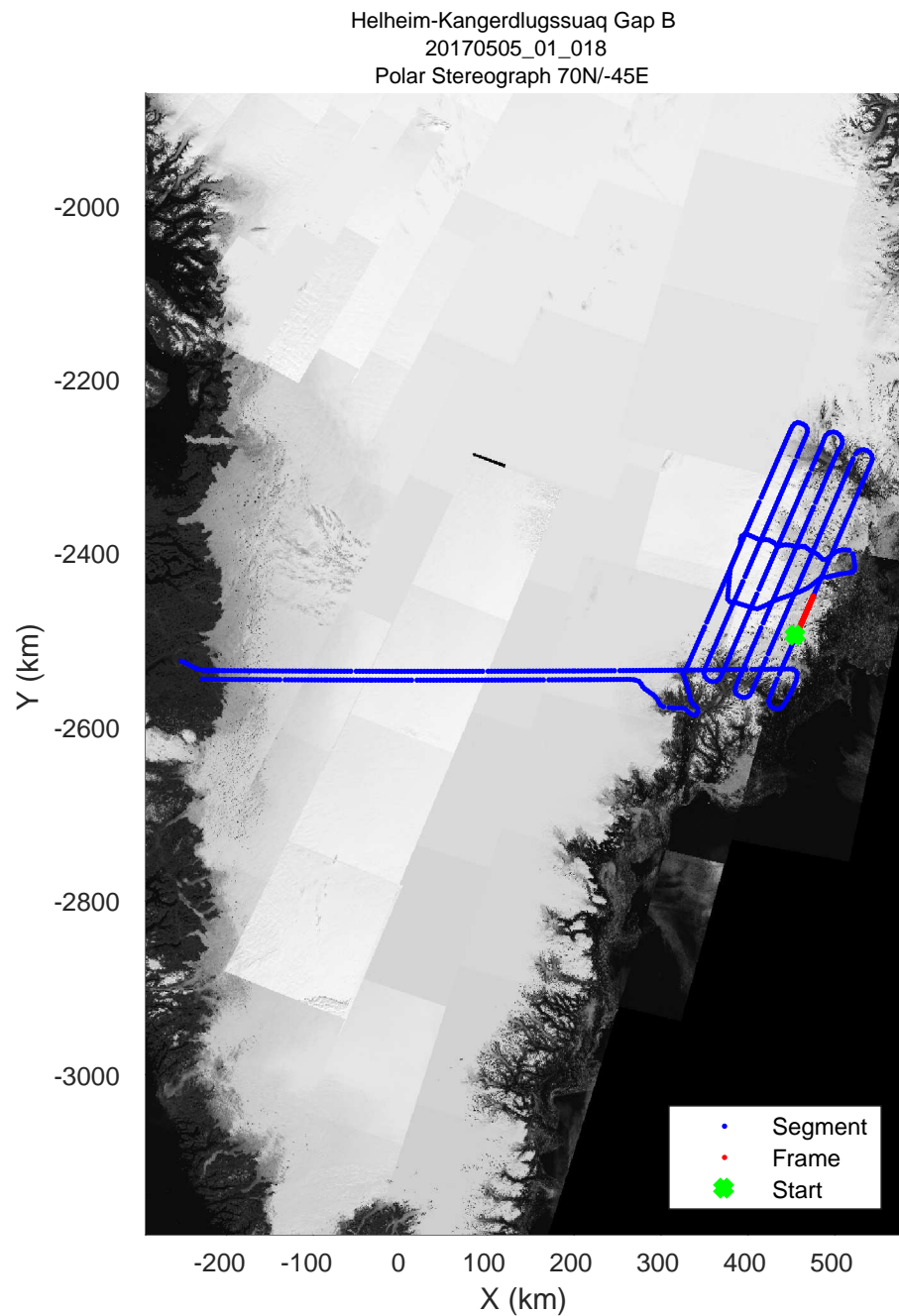
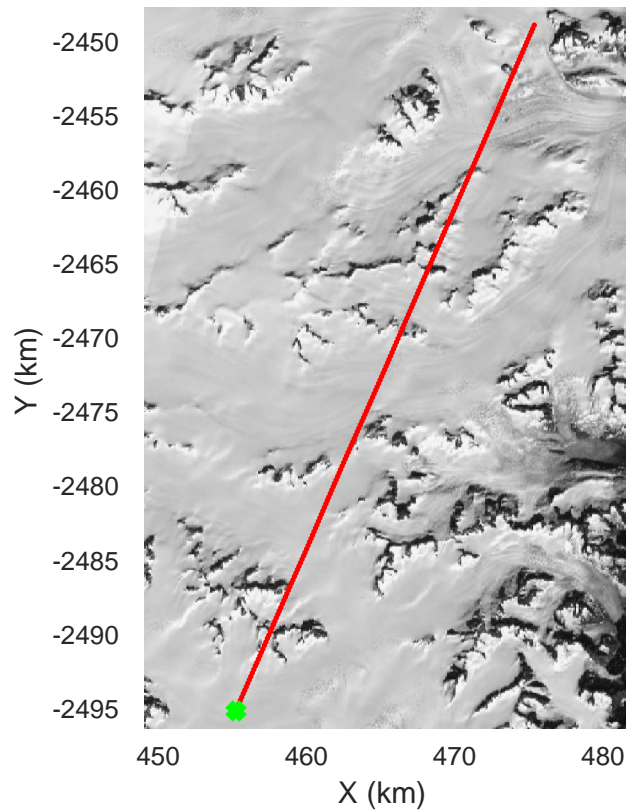
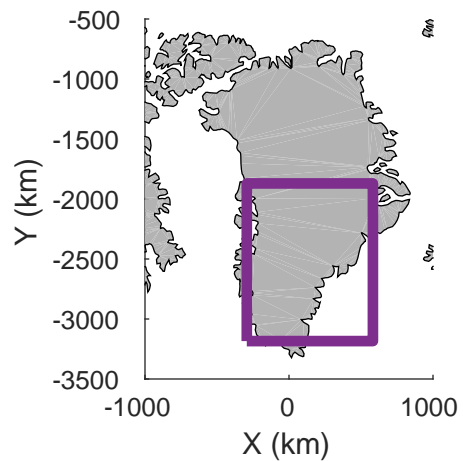


rds 2017_Greenland_P3: "Helheim-Kangerdlugssuaq Gap B" 20170505_01_017: 12:03:27.0 to 12:09:41.2 GPS




rds 2017_Greenland_P3: "Helheim-Kangerdlugssuaq Gap B" 20170505_01_017: 12:03:27.0 to 12:09:41.2 GPS





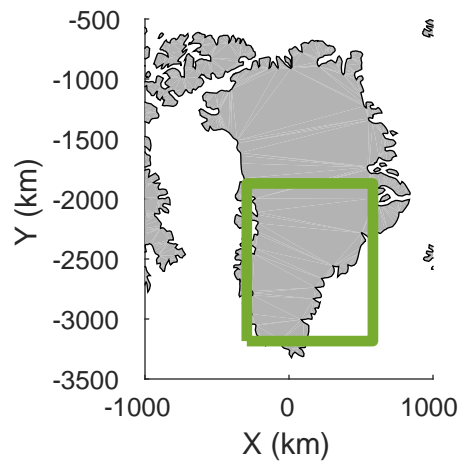


rds 2017_Greenland_P3: "Helheim-Kangerdlugssuaq Gap B" 20170505_01_018: 12:09:41.4 to 12:15:46.9 GPS




rds 2017_Greenland_P3: "Helheim-Kangerdlugssuaq Gap B" 20170505_01_018: 12:09:41.4 to 12:15:46.9 GPS







Helheim-Kangerdlugssuaq Gap B
 20170505_01_019
 Polar Stereograph 70N/-45E


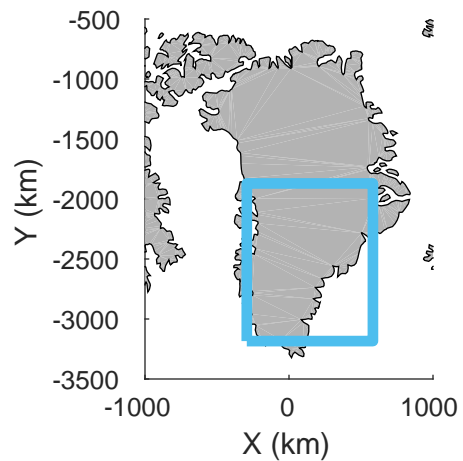


rds 2017_Greenland_P3: "Helheim-Kangerdlugssuaq Gap B" 20170505_01_019: 12:15:47.2 to 12:22:20.0 GPS




rds 2017_Greenland_P3: "Helheim-Kangerdlugssuaq Gap B" 20170505_01_019: 12:15:47.2 to 12:22:20.0 GPS







Helheim-Kangerdlugssuaq Gap B
 20170505_01_020
 Polar Stereograph 70N/-45E

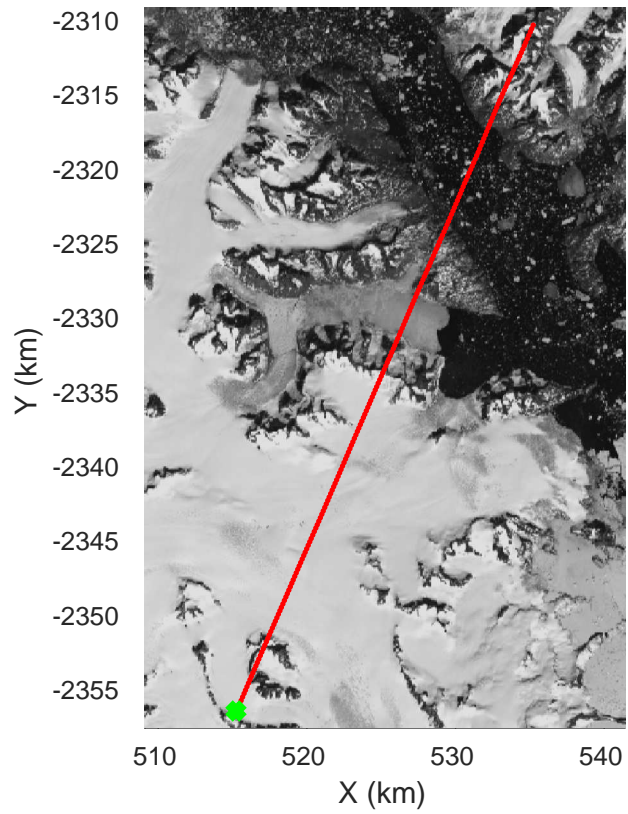
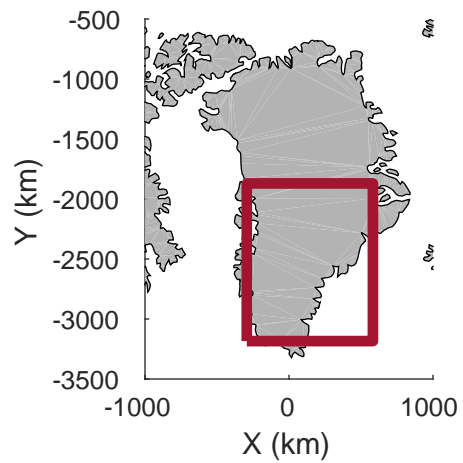


rds 2017_Greenland_P3: "Helheim-Kangerdlugssuaq Gap B" 20170505_01_020: 12:22:20.2 to 12:28:29.9 GPS




rds 2017_Greenland_P3: "Helheim-Kangerdlugssuaq Gap B" 20170505_01_020: 12:22:20.2 to 12:28:29.9 GPS







Helheim-Kangerdlugssuaq Gap B
 20170505_01_021
 Polar Stereograph 70N/-45E


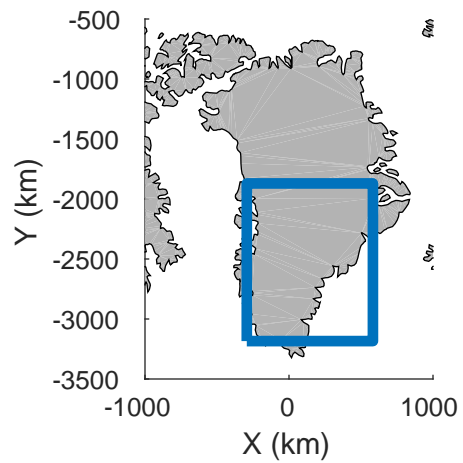


rds 2017_Greenland_P3: "Helheim-Kangerdlugssuaq Gap B" 20170505_01_021: 12:28:30.1 to 12:35:04.3 GPS




rds 2017_Greenland_P3: "Helheim-Kangerdlugssuaq Gap B" 20170505_01_021: 12:28:30.1 to 12:35:04.3 GPS







Helheim-Kangerdlugssuaq Gap B
20170505_01_022
Polar Stereograph 70N/-45E


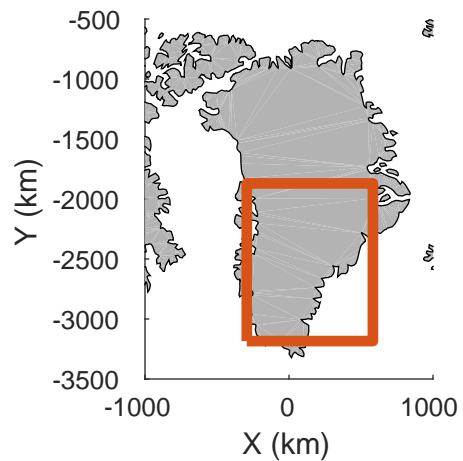


rds 2017_Greenland_P3: "Helheim-Kangerdlugssuaq Gap B" 20170505_01_022: 12:35:04.6 to 12:41:24.0 GPS




rds 2017_Greenland_P3: "Helheim-Kangerdlugssuaq Gap B" 20170505_01_022: 12:35:04.6 to 12:41:24.0 GPS







Helheim-Kangerdlugssuaq Gap B
20170505_01_023
Polar Stereograph 70N/-45E

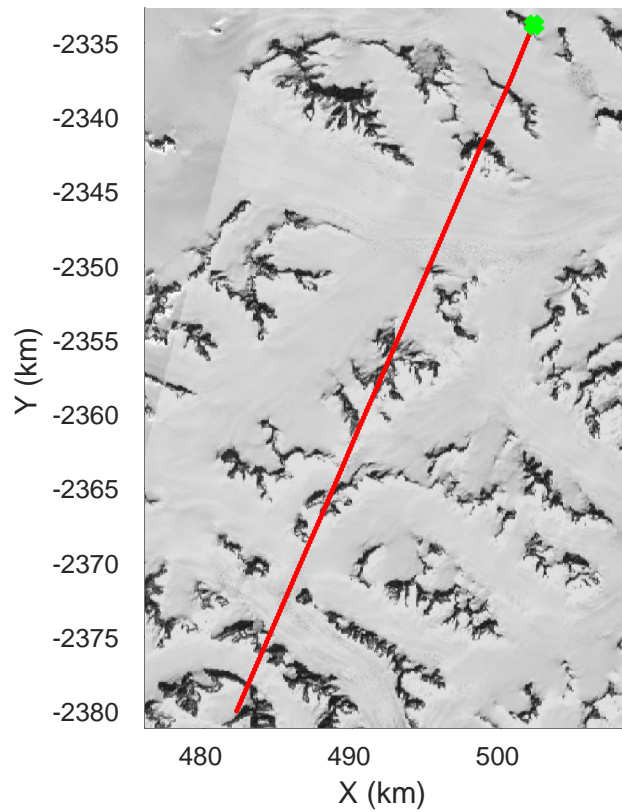
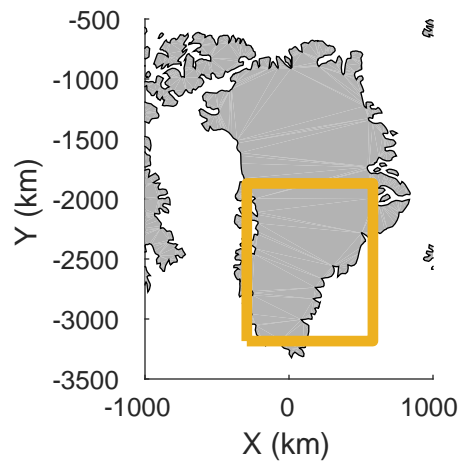


rds 2017_Greenland_P3: "Helheim-Kangerdlugssuaq Gap B" 20170505_01_023: 12:41:24.2 to 12:47:29.4 GPS




rds 2017_Greenland_P3: "Helheim-Kangerdlugssuaq Gap B" 20170505_01_023: 12:41:24.2 to 12:47:29.4 GPS







Helheim-Kangerdlugssuaq Gap B
20170505_01_024
Polar Stereograph 70N/-45E



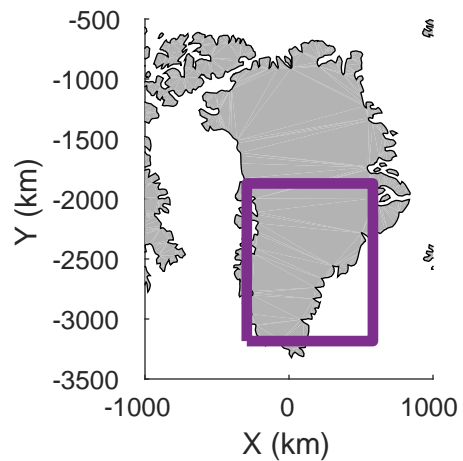


rds 2017_Greenland_P3: "Helheim-Kangerdlugssuaq Gap B" 20170505_01_024: 12:47:29.7 to 12:53:45.6 GPS




rds 2017_Greenland_P3: "Helheim-Kangerdlugssuaq Gap B" 20170505_01_024: 12:47:29.7 to 12:53:45.6 GPS




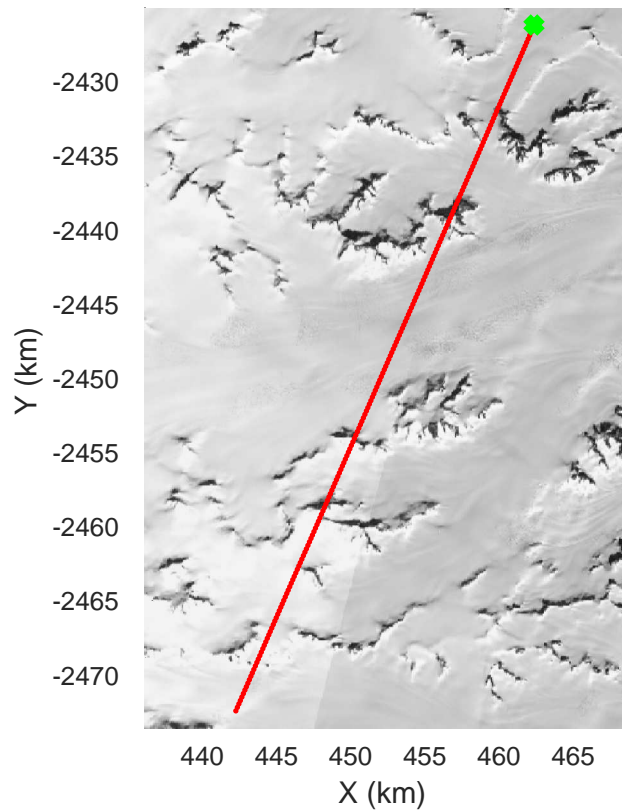
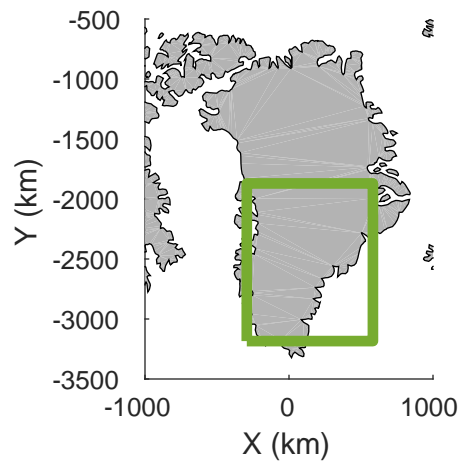


rds 2017_Greenland_P3: "Helheim-Kangerdlugssuaq Gap B" 20170505_01_025: 12:53:45.8 to 13:00:24.0 GPS




rds 2017_Greenland_P3: "Helheim-Kangerdlugssuaq Gap B" 20170505_01_025: 12:53:45.8 to 13:00:24.0 GPS







Helheim-Kangerdlugssuaq Gap B
20170505_01_026
Polar Stereograph 70N/-45E


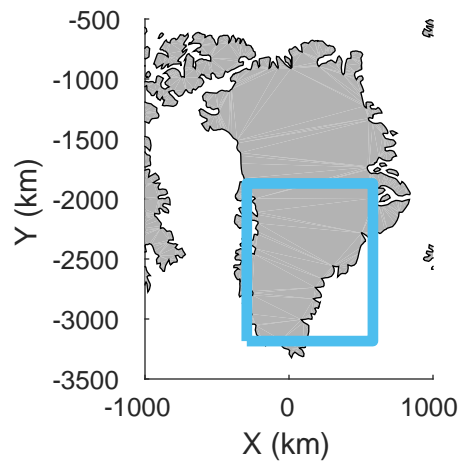


rds 2017_Greenland_P3: "Helheim-Kangerdlugssuaq Gap B" 20170505_01_026: 13:00:24.3 to 13:06:49.1 GPS




rds 2017_Greenland_P3: "Helheim-Kangerdlugssuaq Gap B" 20170505_01_026: 13:00:24.3 to 13:06:49.1 GPS







Helheim-Kangerdlugssuaq Gap B
 20170505_01_027
 Polar Stereograph 70N/-45E



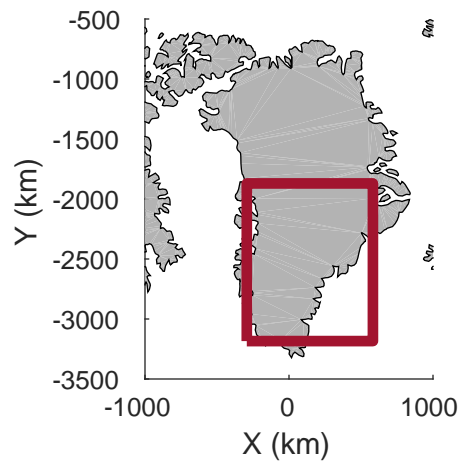


rds 2017_Greenland_P3: "Helheim-Kangerdlugssuaq Gap B" 20170505_01_027: 13:06:49.3 to 13:12:42.3 GPS




rds 2017_Greenland_P3: "Helheim-Kangerdlugssuaq Gap B" 20170505_01_027: 13:06:49.3 to 13:12:42.3 GPS





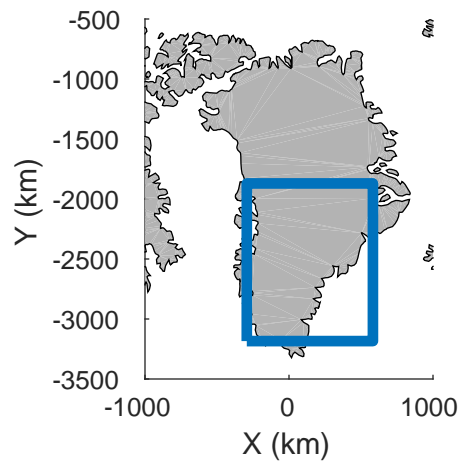


rds 2017_Greenland_P3: "Helheim-Kangerdlugssuaq Gap B" 20170505_01_028: 13:12:42.5 to 13:18:42.6 GPS




rds 2017_Greenland_P3: "Helheim-Kangerdlugssuaq Gap B" 20170505_01_028: 13:12:42.5 to 13:18:42.6 GPS







Helheim-Kangerdlugssuaq Gap B
20170505_01_029
Polar Stereograph 70N/-45E

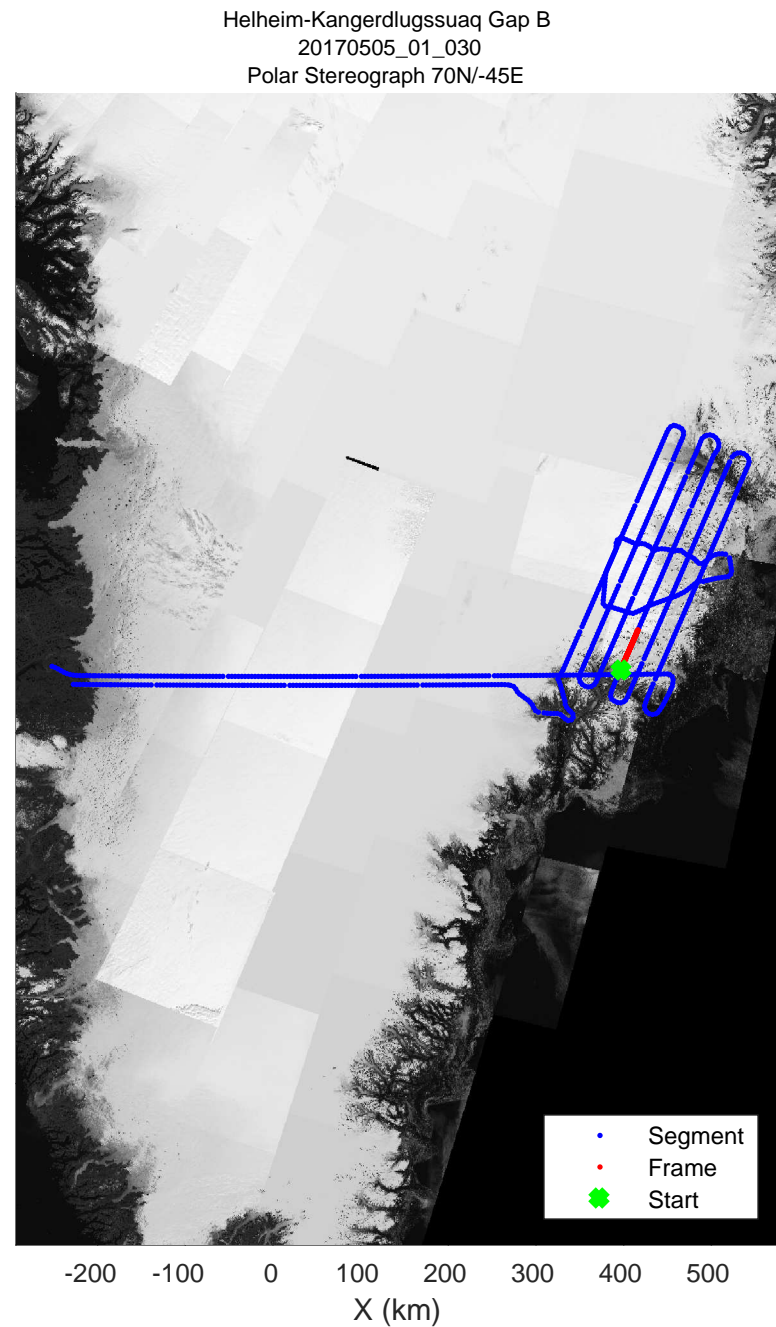

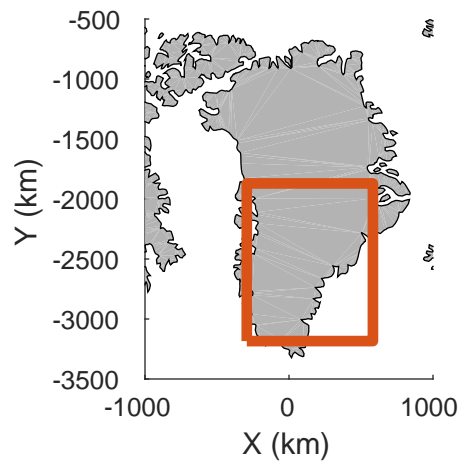


rds 2017_Greenland_P3: "Helheim-Kangerdlugssuaq Gap B" 20170505_01_029: 13:18:42.8 to 13:25:11.7 GPS




rds 2017_Greenland_P3: "Helheim-Kangerdlugssuaq Gap B" 20170505_01_029: 13:18:42.8 to 13:25:11.7 GPS






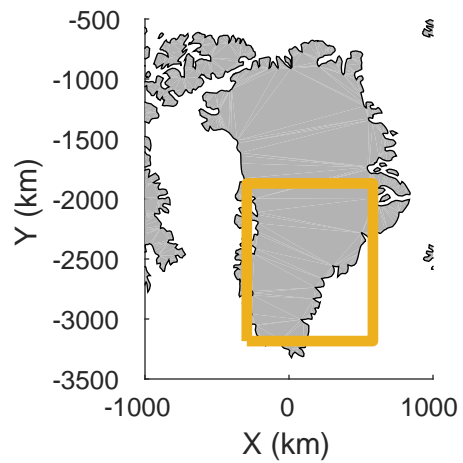


rds 2017_Greenland_P3: "Helheim-Kangerdlugssuaq Gap B" 20170505_01_030: 13:25:11.9 to 13:31:21.8 GPS




rds 2017_Greenland_P3: "Helheim-Kangerdlugssuaq Gap B" 20170505_01_030: 13:25:11.9 to 13:31:21.8 GPS

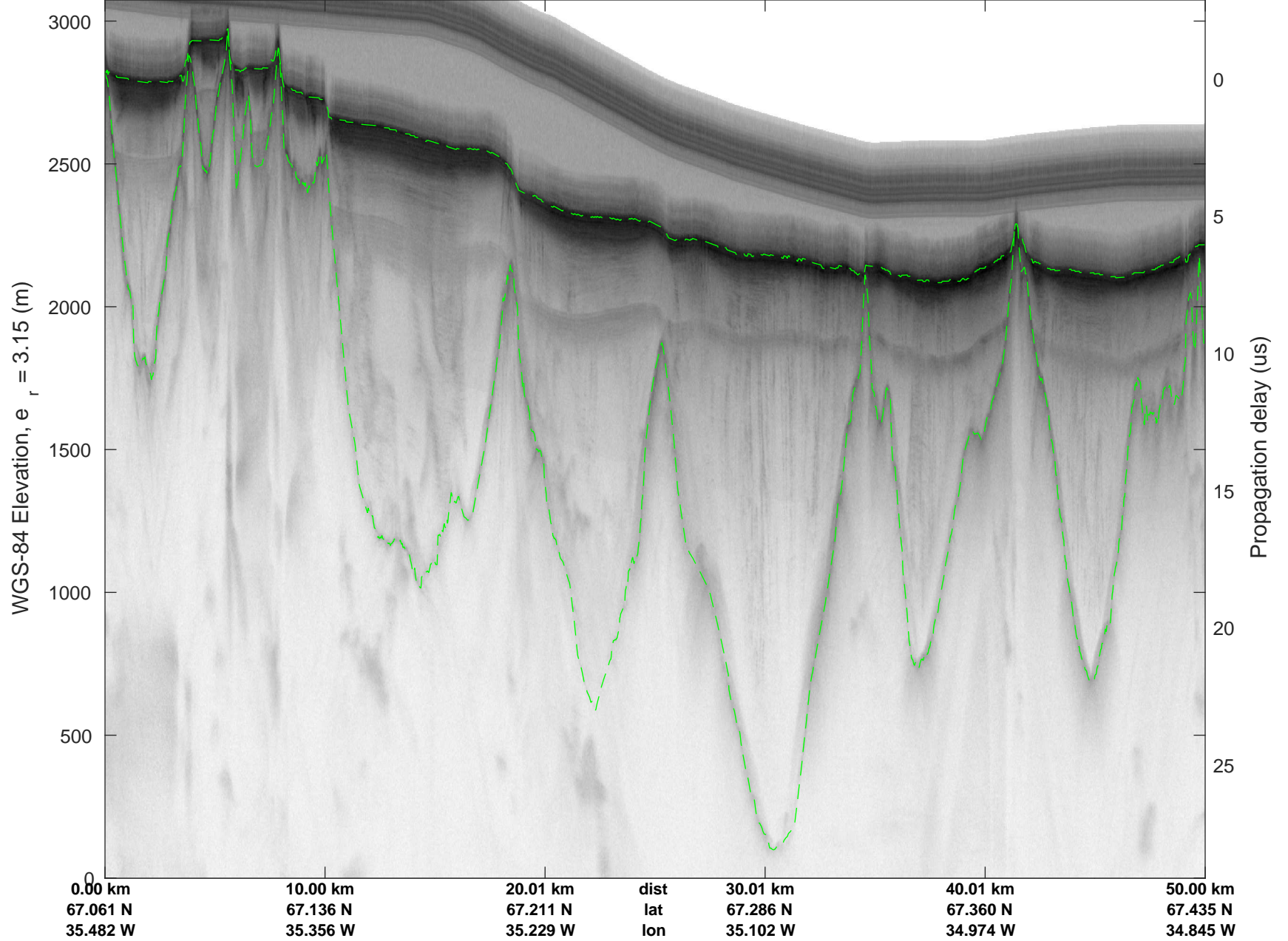



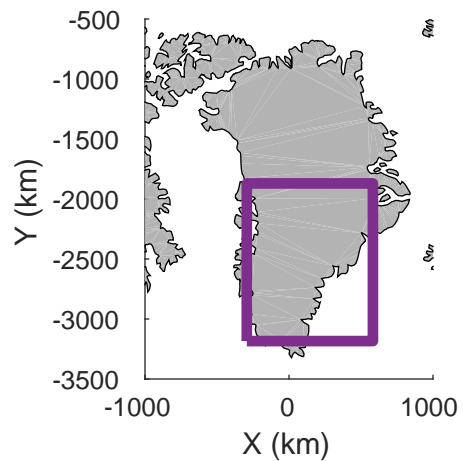


rds 2017_Greenland_P3: "Helheim-Kangerdlugssuaq Gap B" 20170505_01_031: 13:31:22.0 to 13:37:16.8 GPS




rds 2017_Greenland_P3: "Helheim-Kangerdlugssuaq Gap B" 20170505_01_031: 13:31:22.0 to 13:37:16.8 GPS







Helheim-Kangerdlugssuaq Gap B
 20170505_01_032
 Polar Stereograph 70N/-45E


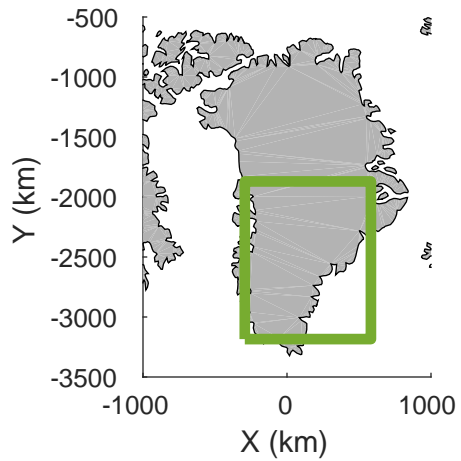


rds 2017_Greenland_P3: "Helheim-Kangerdlugssuaq Gap B" 20170505_01_032: 13:37:17.0 to 13:43:23.8 GPS




rds 2017_Greenland_P3: "Helheim-Kangerdlugssuaq Gap B" 20170505_01_032: 13:37:17.0 to 13:43:23.8 GPS






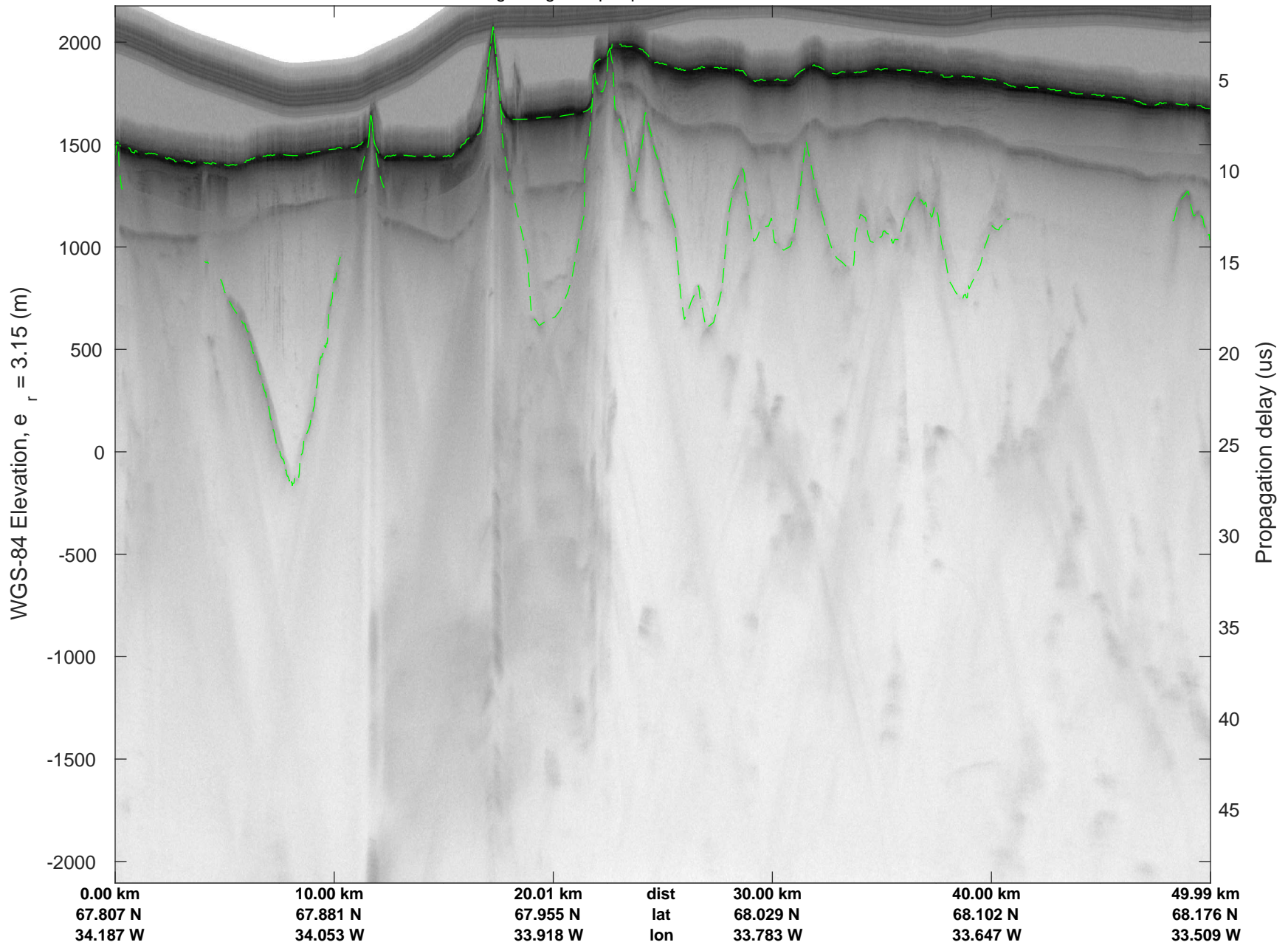
Helheim-Kangerdlugssuaq Gap B
20170505_01_033
Polar Stereograph 70N/-45E


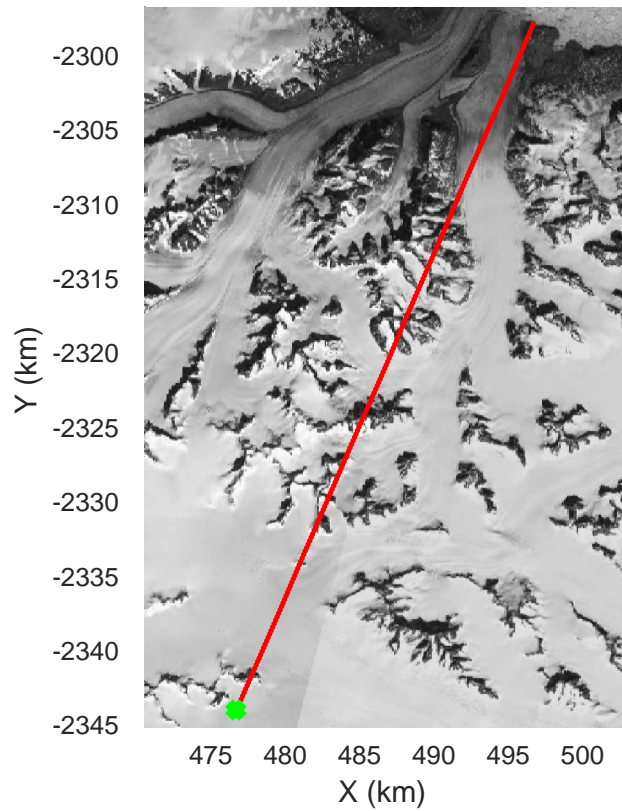
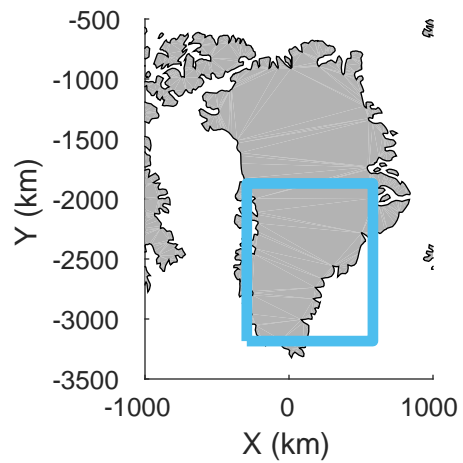


rds 2017_Greenland_P3: "Helheim-Kangerdlugssuaq Gap B" 20170505_01_033: 13:43:24.0 to 13:49:34.5 GPS




rds 2017_Greenland_P3: "Helheim-Kangerdlugssuaq Gap B" 20170505_01_033: 13:43:24.0 to 13:49:34.5 GPS




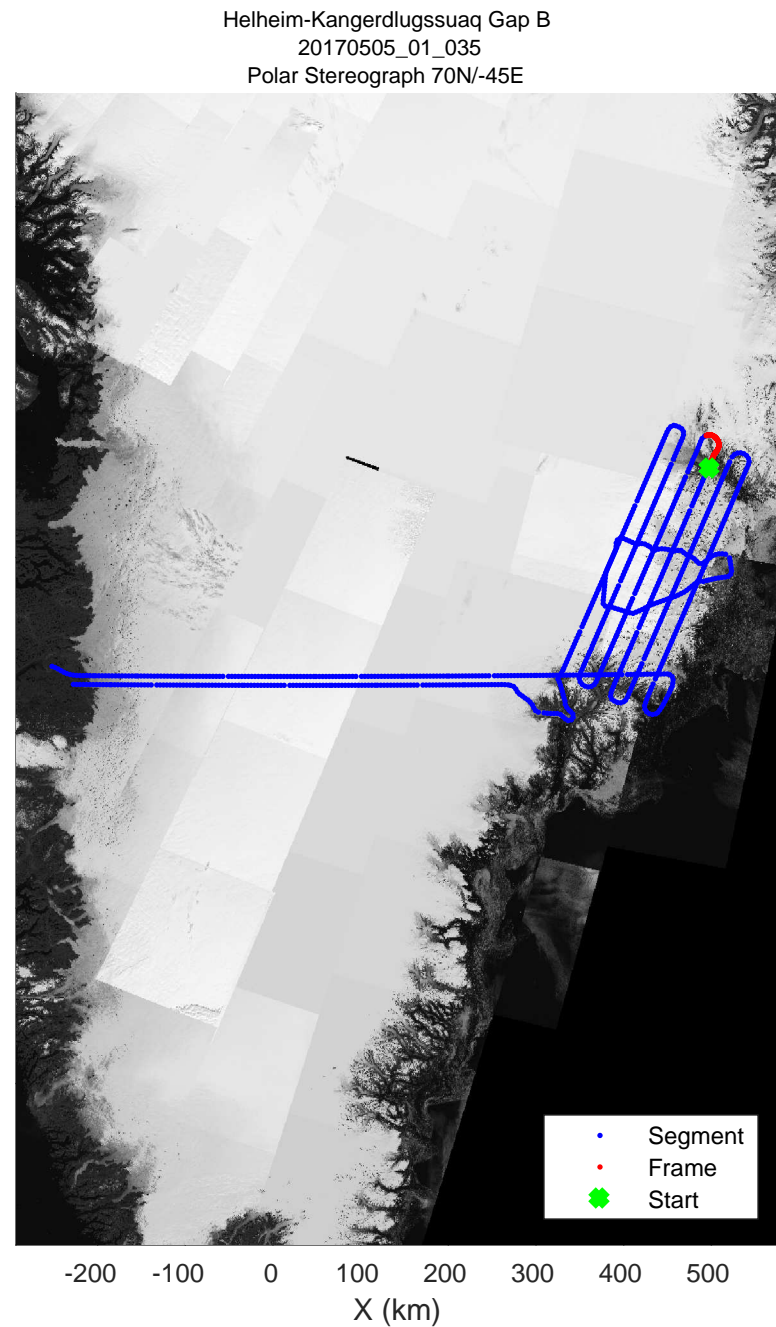
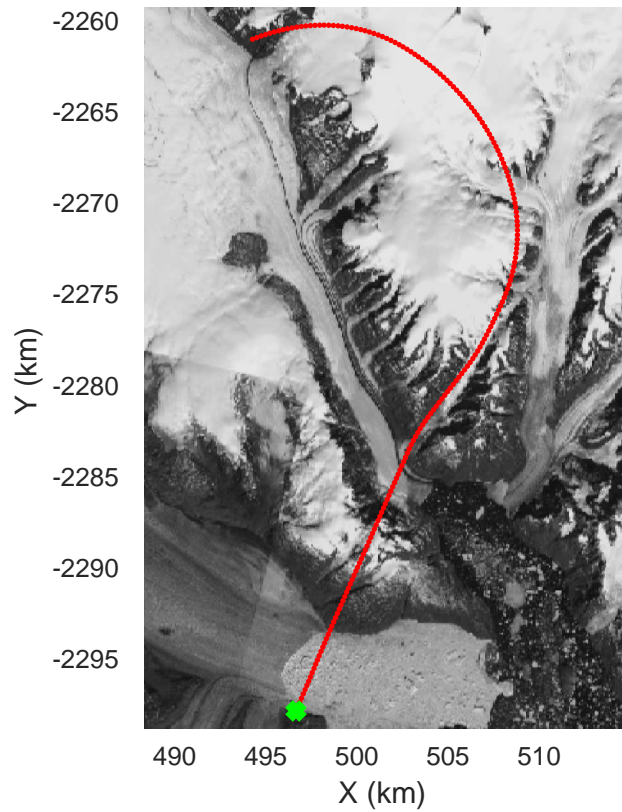
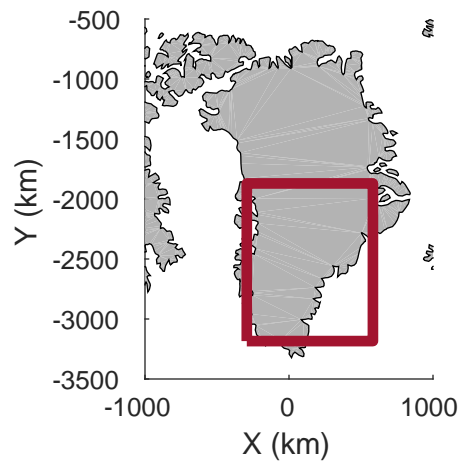


rds 2017_Greenland_P3: "Helheim-Kangerdlugssuaq Gap B" 20170505_01_034: 13:49:34.7 to 13:55:45.9 GPS

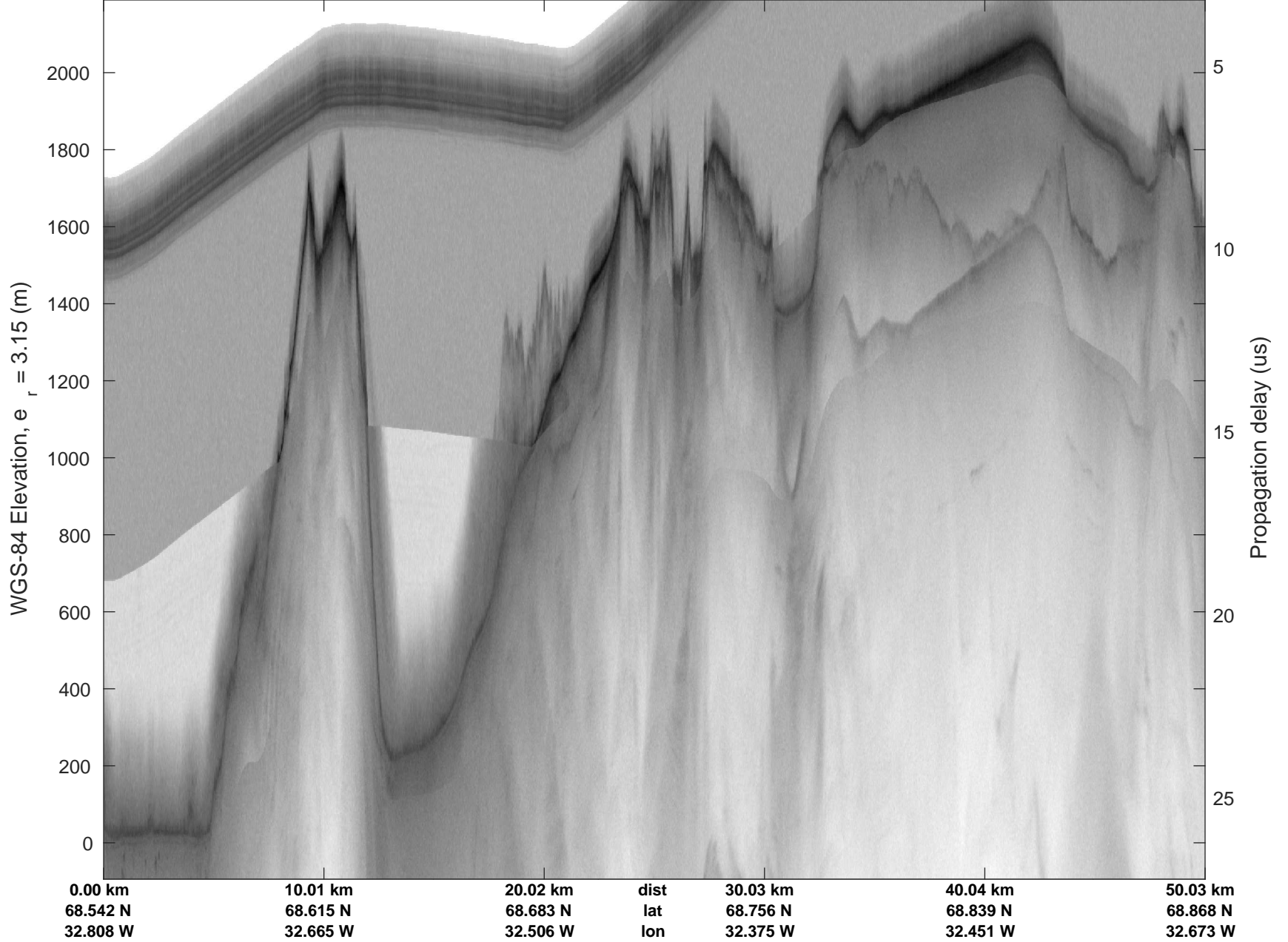


rds 2017_Greenland_P3: "Helheim-Kangerdlugssuaq Gap B" 20170505_01_034: 13:49:34.7 to 13:55:45.9 GPS

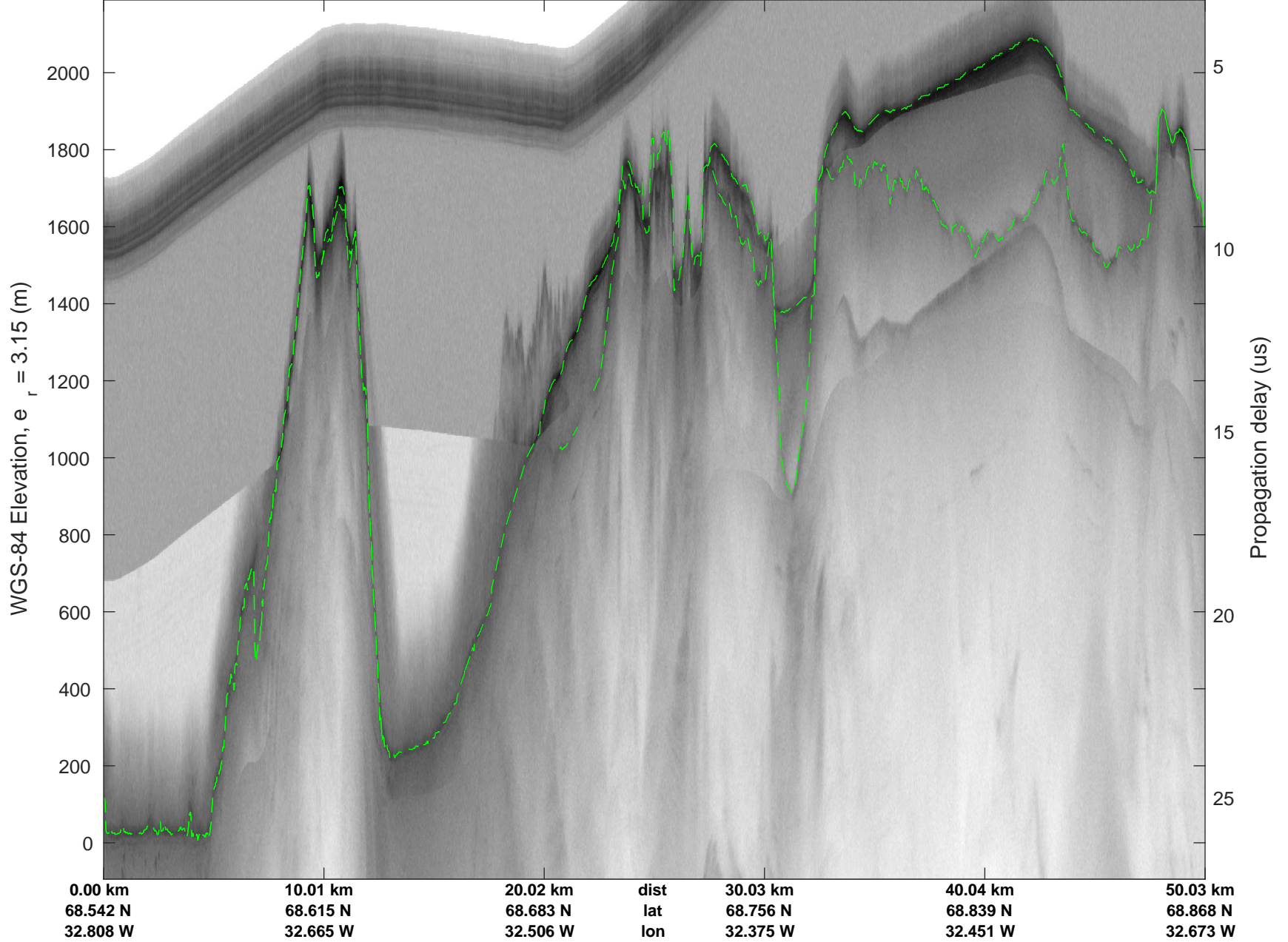



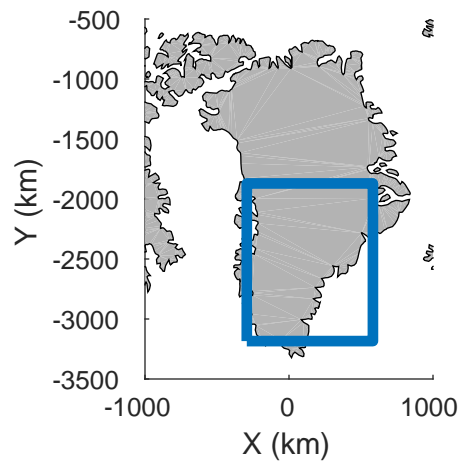


rds 2017_Greenland_P3: "Helheim-Kangerdlugssuaq Gap B" 20170505_01_035: 13:55:46.2 to 14:02:17.8 GPS




rds 2017_Greenland_P3: "Helheim-Kangerdlugssuaq Gap B" 20170505_01_035: 13:55:46.2 to 14:02:17.8 GPS







Helheim-Kangerdlugssuaq Gap B
 20170505_01_036
 Polar Stereograph 70N/-45E


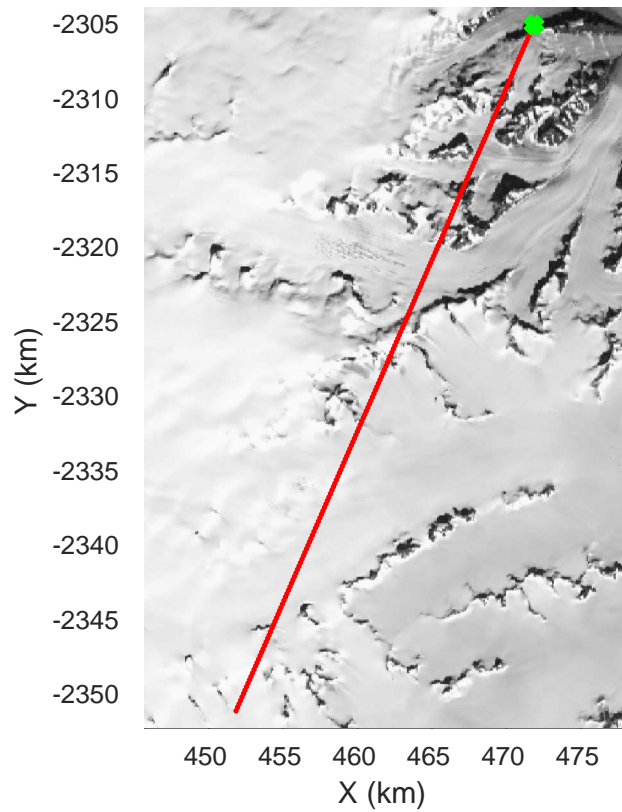
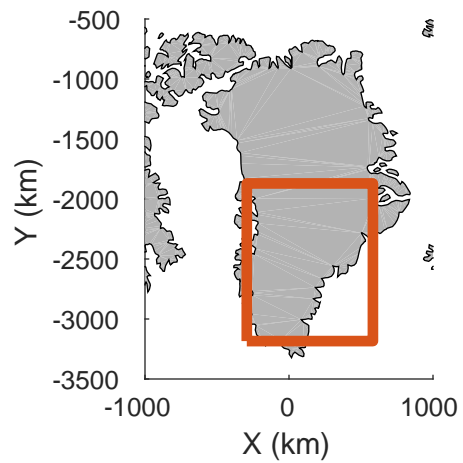


rds 2017_Greenland_P3: "Helheim-Kangerdlugssuaq Gap B" 20170505_01_036: 14:02:18.0 to 14:08:32.1 GPS




rds 2017_Greenland_P3: "Helheim-Kangerdlugssuaq Gap B" 20170505_01_036: 14:02:18.0 to 14:08:32.1 GPS

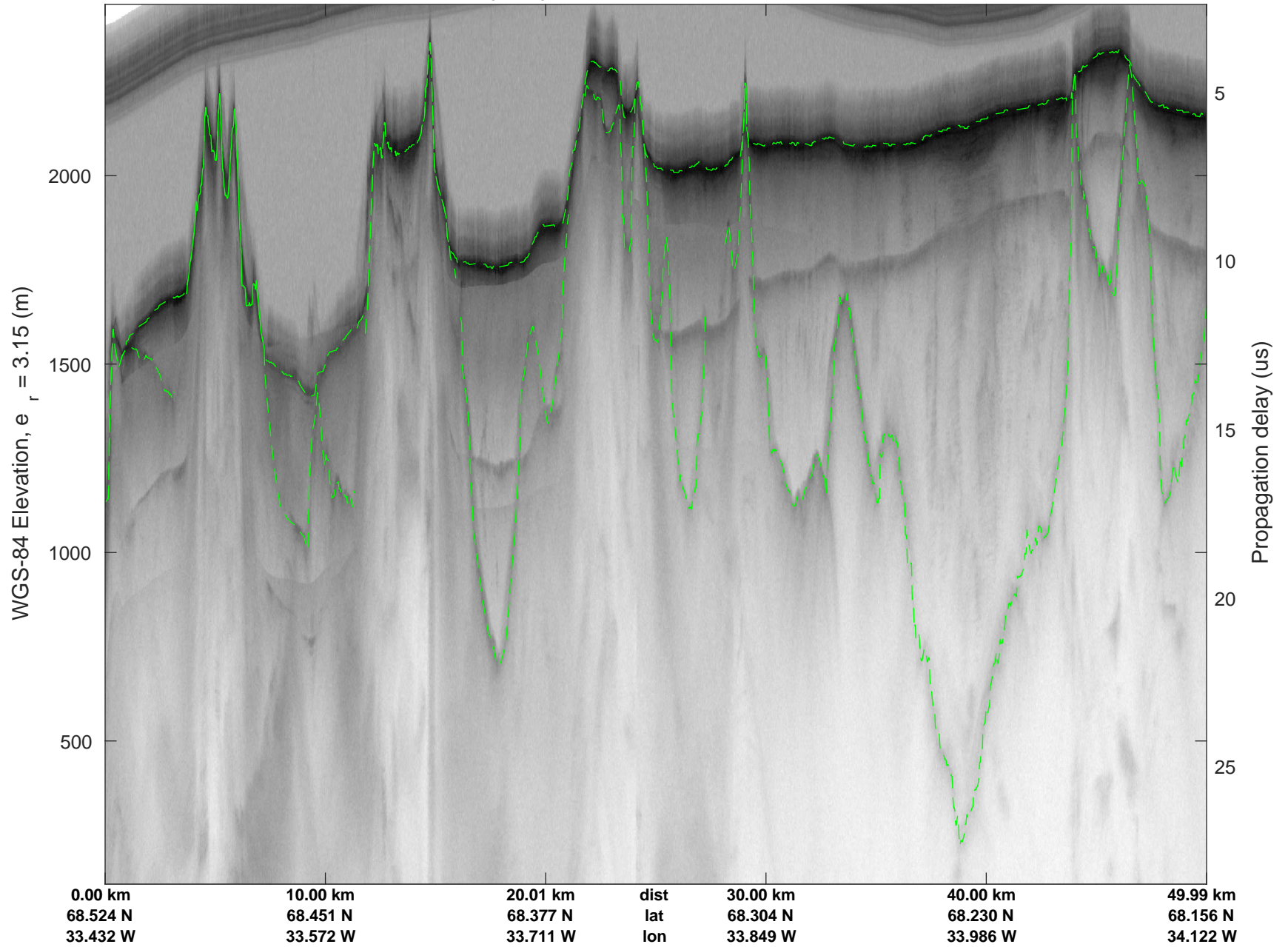



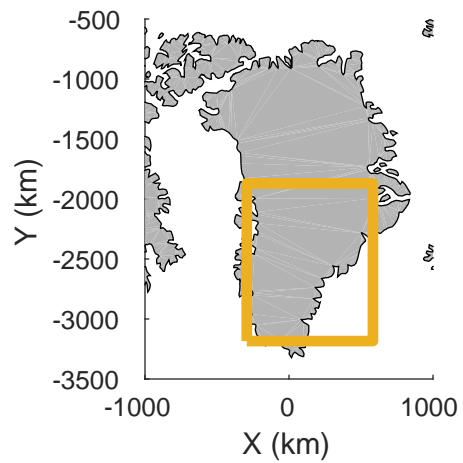


rds 2017_Greenland_P3: "Helheim-Kangerdlugssuaq Gap B" 20170505_01_037: 14:08:32.4 to 14:14:39.2 GPS




rds 2017_Greenland_P3: "Helheim-Kangerdlugssuaq Gap B" 20170505_01_037: 14:08:32.4 to 14:14:39.2 GPS







Helheim-Kangerdlugssuaq Gap B
20170505_01_038
Polar Stereograph 70N/-45E

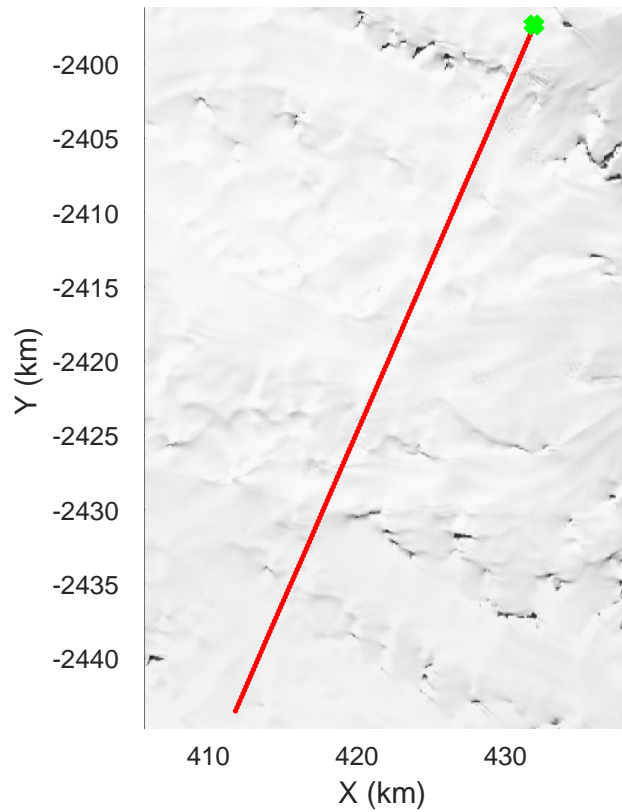
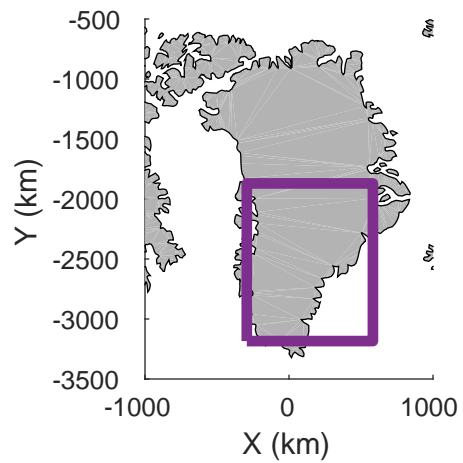


rds 2017_Greenland_P3: "Helheim-Kangerdlugssuaq Gap B" 20170505_01_038: 14:14:39.5 to 14:20:30.7 GPS




rds 2017_Greenland_P3: "Helheim-Kangerdlugssuaq Gap B" 20170505_01_038: 14:14:39.5 to 14:20:30.7 GPS






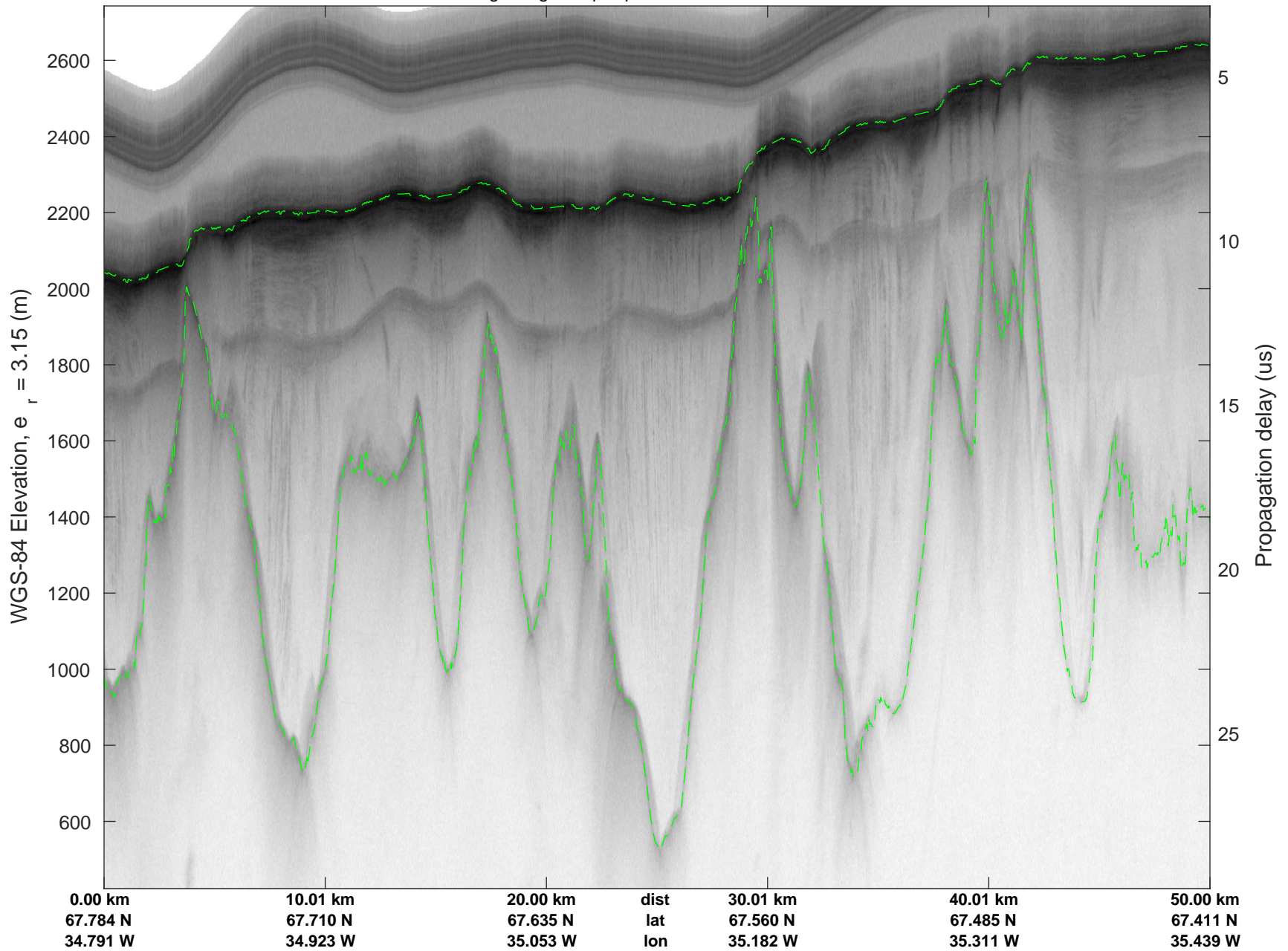
Helheim-Kangerdlugssuaq Gap B
20170505_01_039
Polar Stereograph 70N/-45E

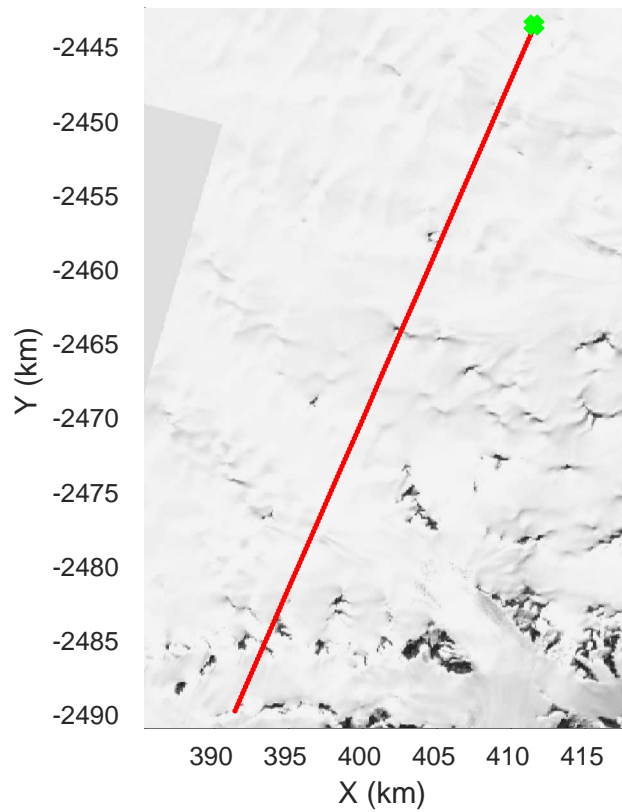
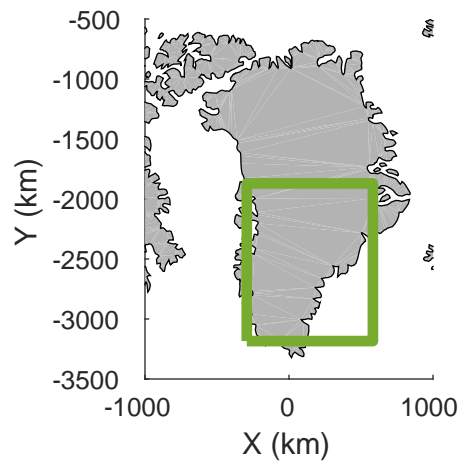


rds 2017_Greenland_P3: "Helheim-Kangerdlugssuaq Gap B" 20170505_01_039: 14:20:30.9 to 14:26:35.2 GPS




rds 2017_Greenland_P3: "Helheim-Kangerdlugssuaq Gap B" 20170505_01_039: 14:20:30.9 to 14:26:35.2 GPS






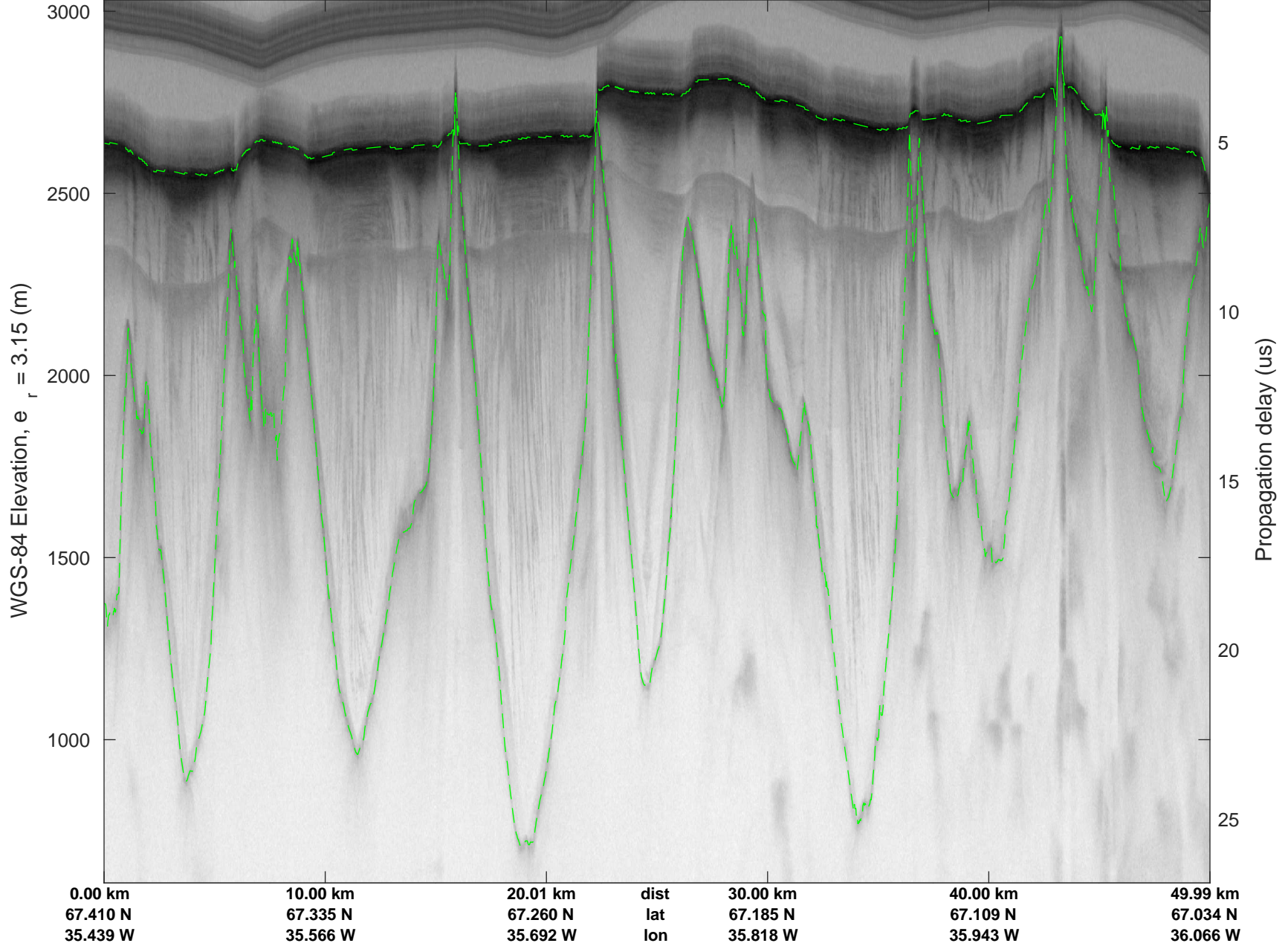
Helheim-Kangerdlugssuaq Gap B
20170505_01_040
Polar Stereograph 70N/-45E

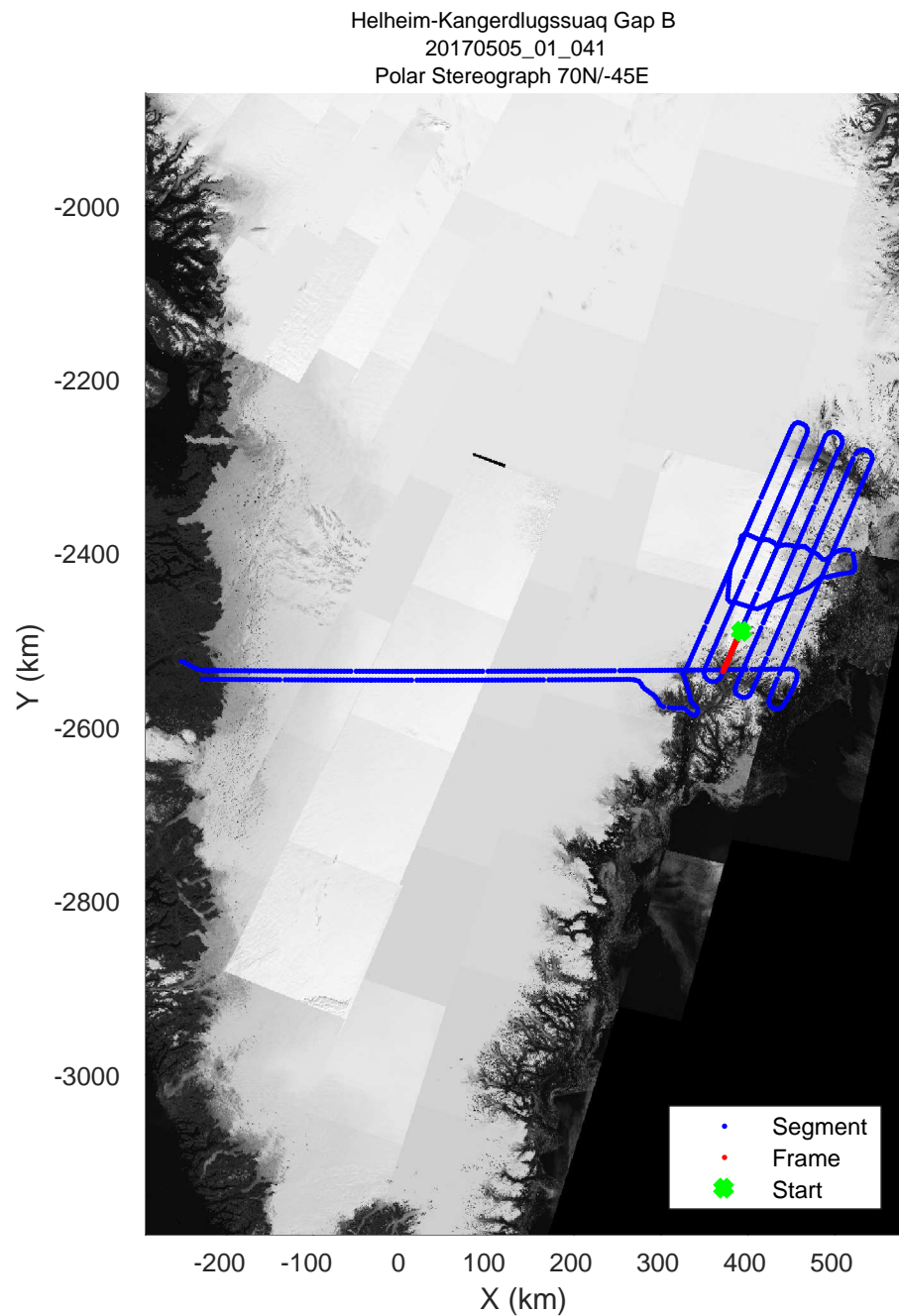
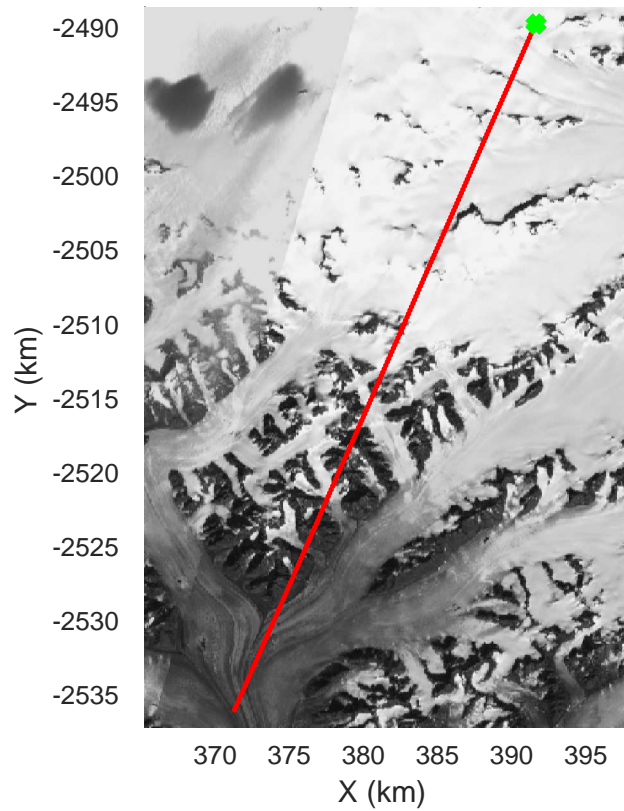
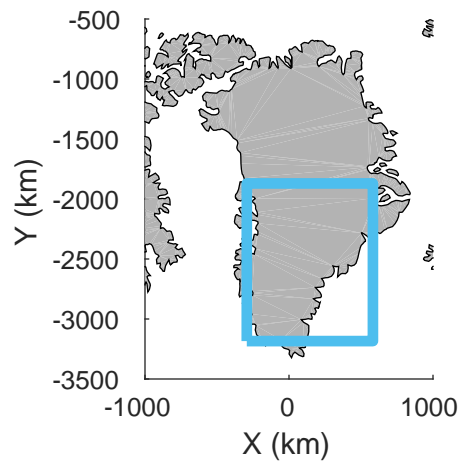


rds 2017_Greenland_P3: "Helheim-Kangerdlugssuaq Gap B" 20170505_01_040: 14:26:35.4 to 14:32:32.8 GPS




rds 2017_Greenland_P3: "Helheim-Kangerdlugssuaq Gap B" 20170505_01_040: 14:26:35.4 to 14:32:32.8 GPS

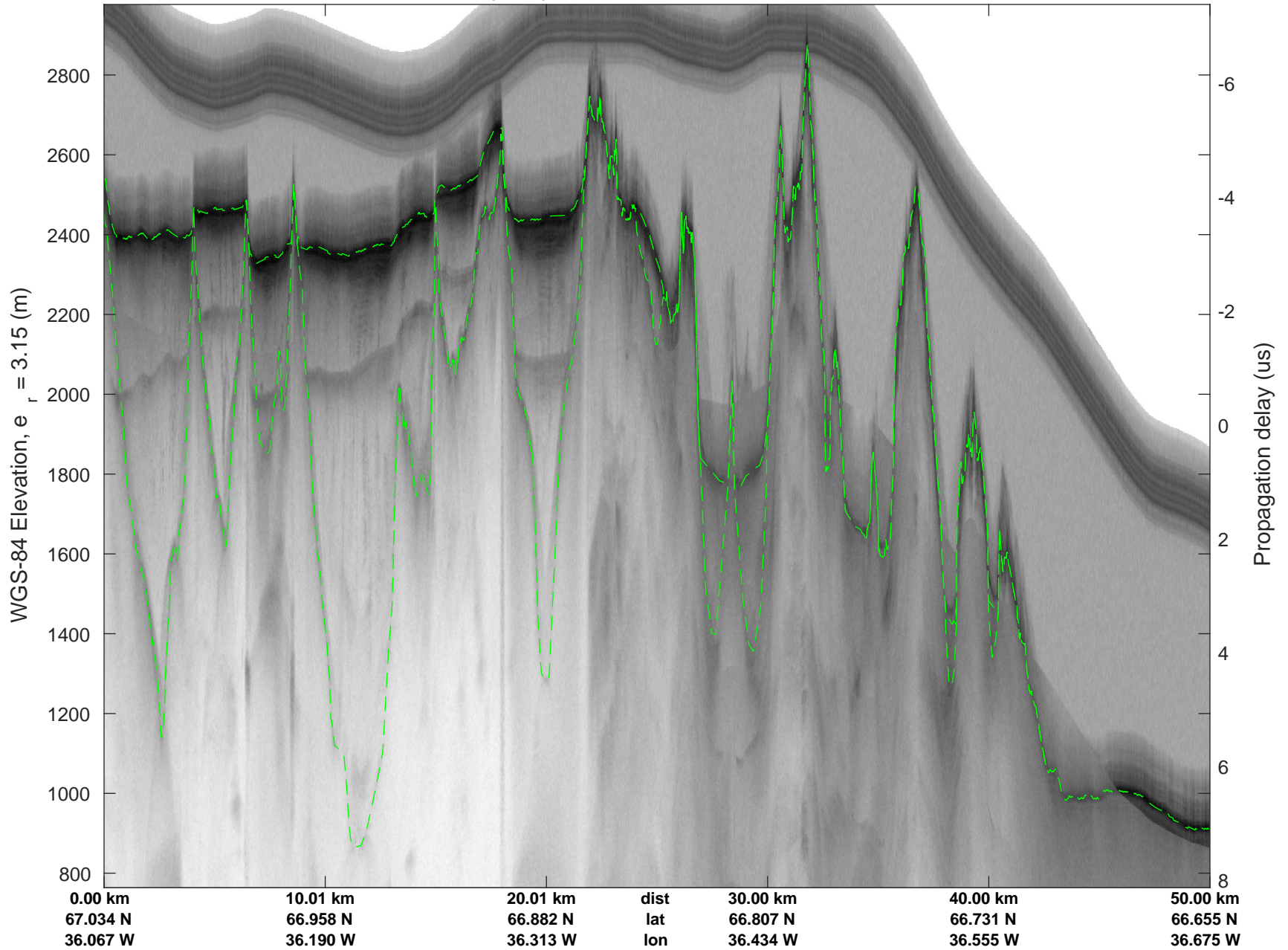


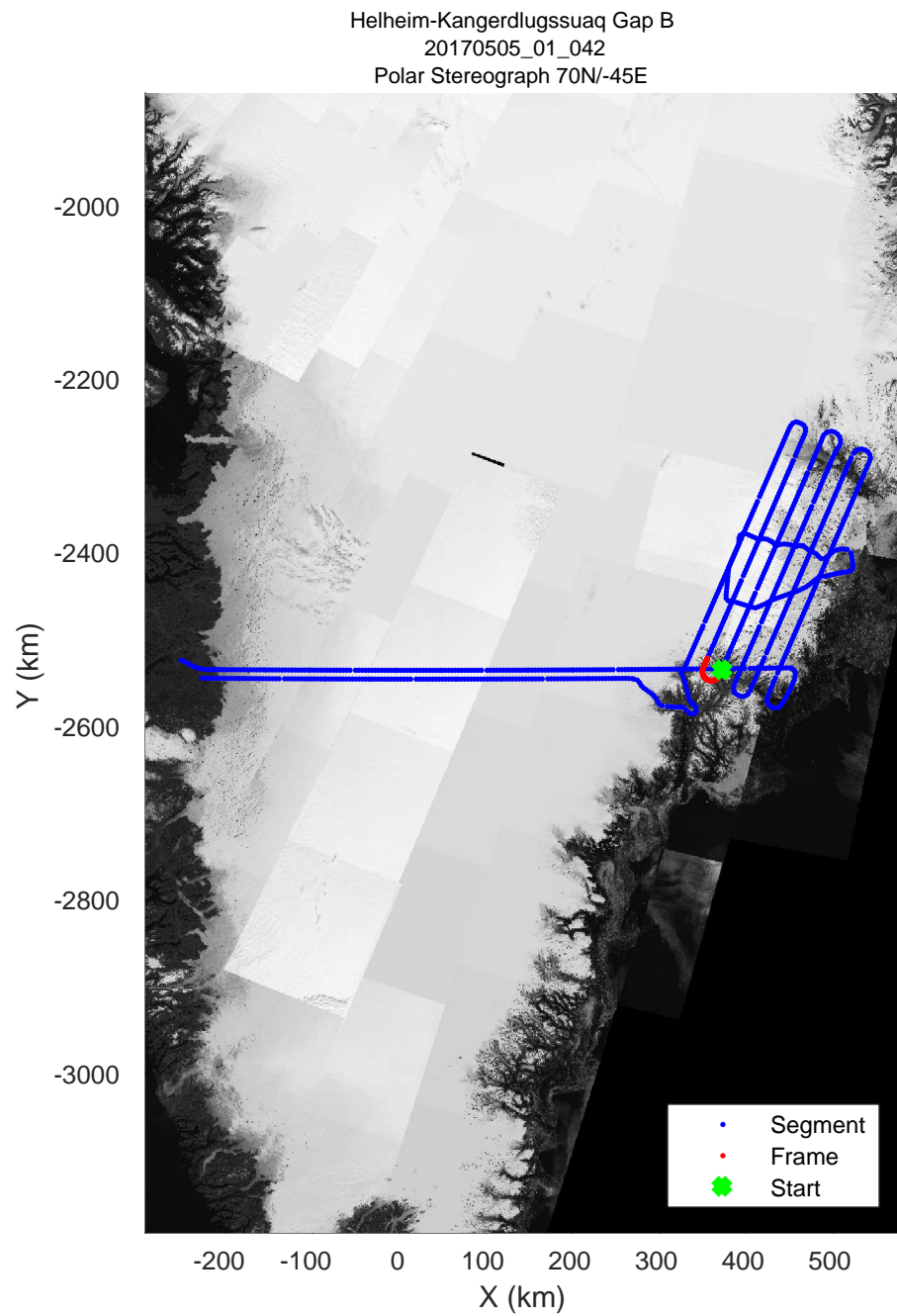

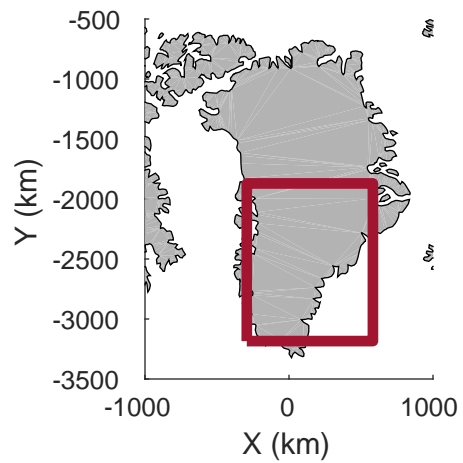


rds 2017_Greenland_P3: "Helheim-Kangerdlugssuaq Gap B" 20170505_01_041: 14:32:33.1 to 14:38:16.9 GPS




rds 2017_Greenland_P3: "Helheim-Kangerdlugssuaq Gap B" 20170505_01_041: 14:32:33.1 to 14:38:16.9 GPS




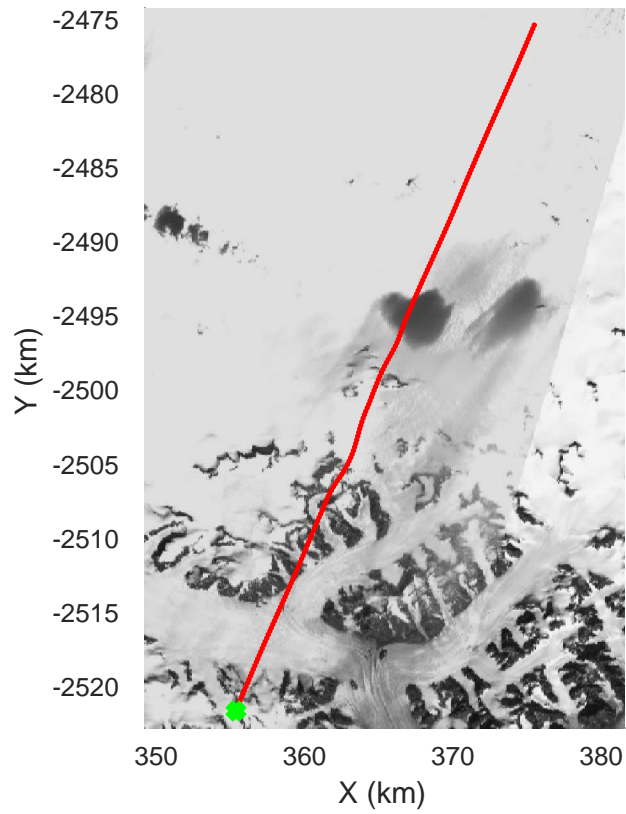
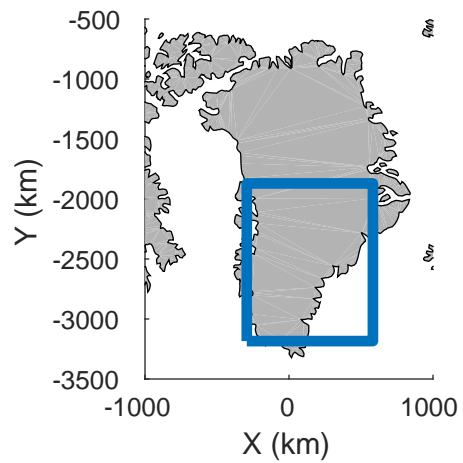


rds 2017_Greenland_P3: "Helheim-Kangerdlugssuaq Gap B" 20170505_01_042: 14:38:17.2 to 14:44:52.5 GPS




rds 2017_Greenland_P3: "Helheim-Kangerdlugssuaq Gap B" 20170505_01_042: 14:38:17.2 to 14:44:52.5 GPS






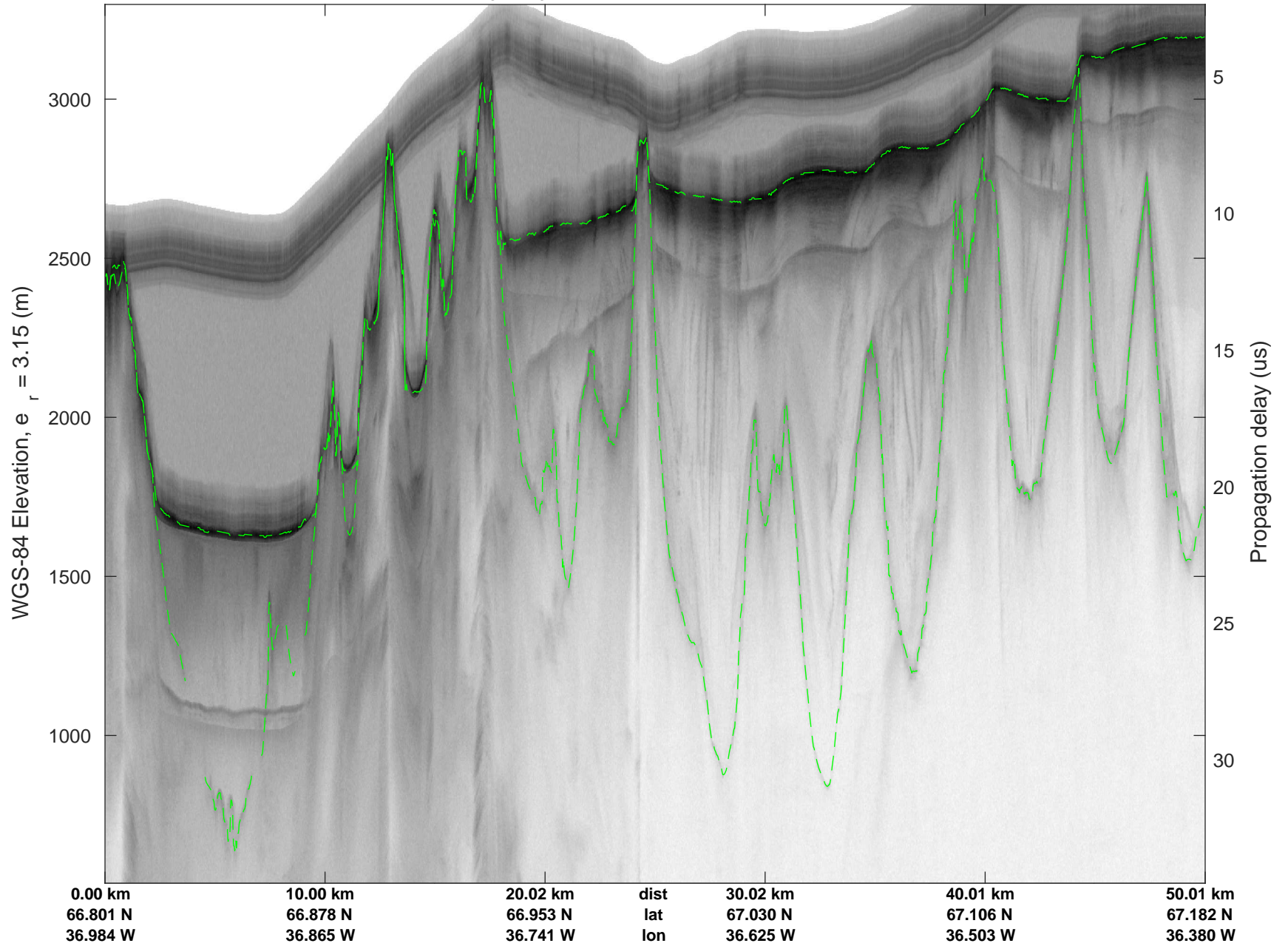
Helheim-Kangerdlugssuaq Gap B
20170505_01_043
Polar Stereograph 70N/-45E

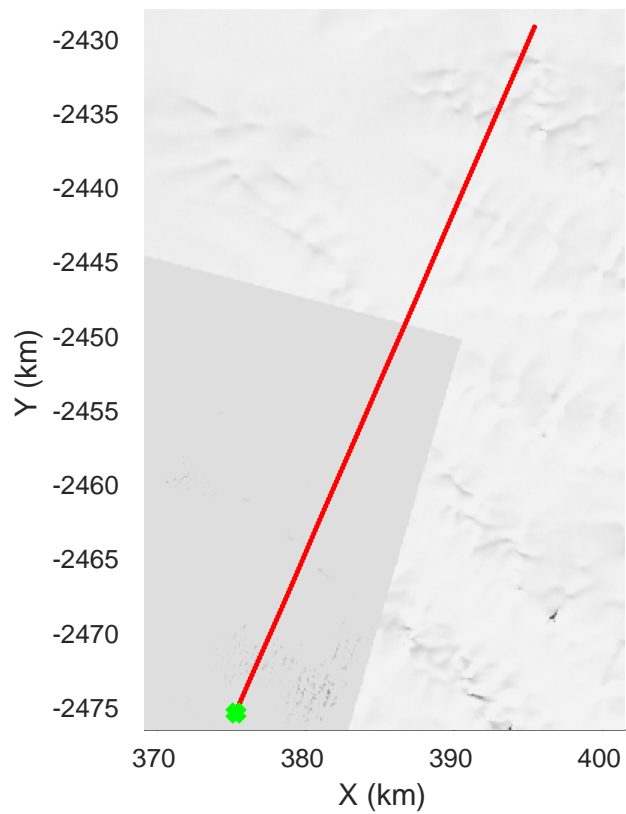
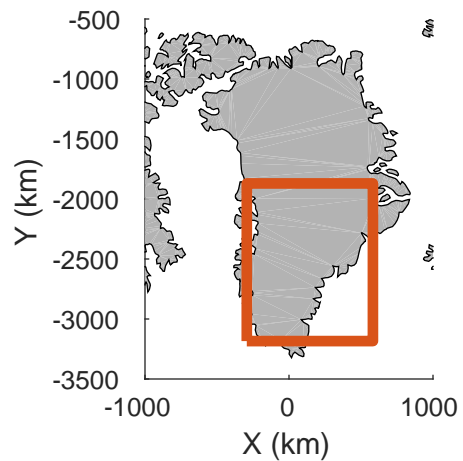


rds 2017_Greenland_P3: "Helheim-Kangerdlugssuaq Gap B" 20170505_01_043: 14:44:52.8 to 14:51:16.4 GPS




rds 2017_Greenland_P3: "Helheim-Kangerdlugssuaq Gap B" 20170505_01_043: 14:44:52.8 to 14:51:16.4 GPS






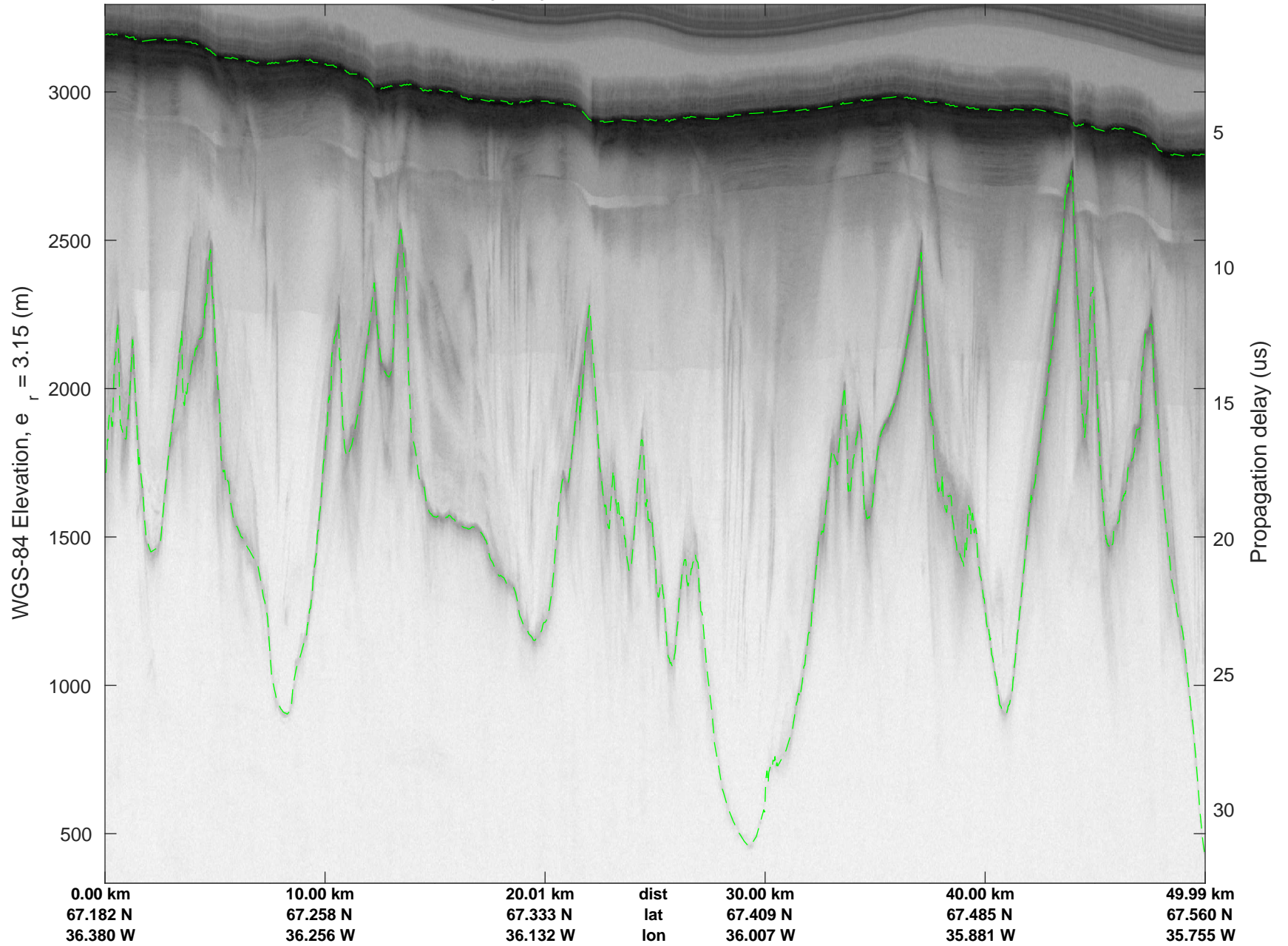
Helheim-Kangerdlugssuaq Gap B
20170505_01_044
Polar Stereograph 70N/-45E

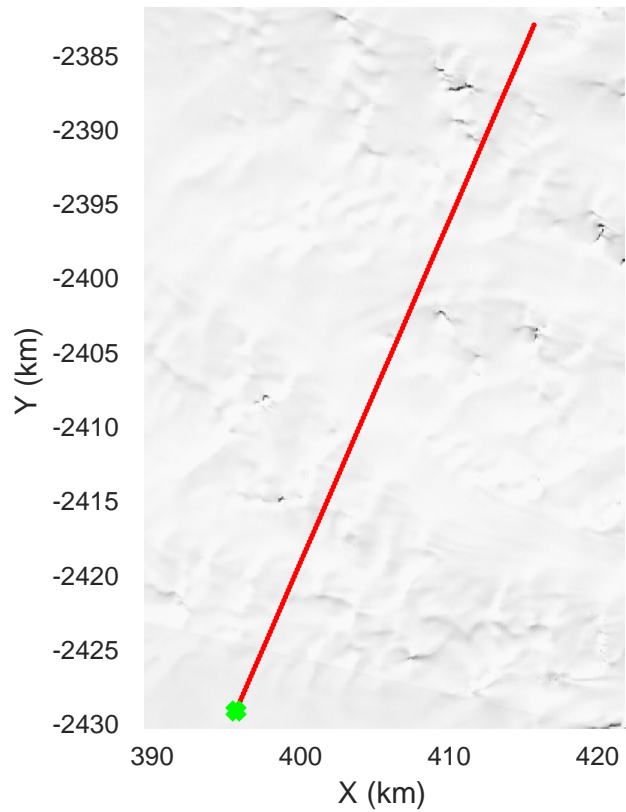
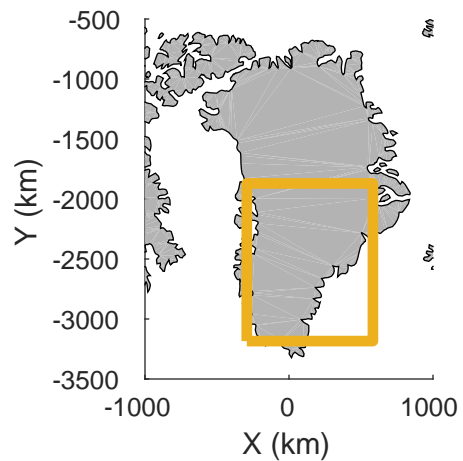


rds 2017_Greenland_P3: "Helheim-Kangerdlugssuaq Gap B" 20170505_01_044: 14:51:16.6 to 14:57:18.0 GPS




rds 2017_Greenland_P3: "Helheim-Kangerdlugssuaq Gap B" 20170505_01_044: 14:51:16.6 to 14:57:18.0 GPS






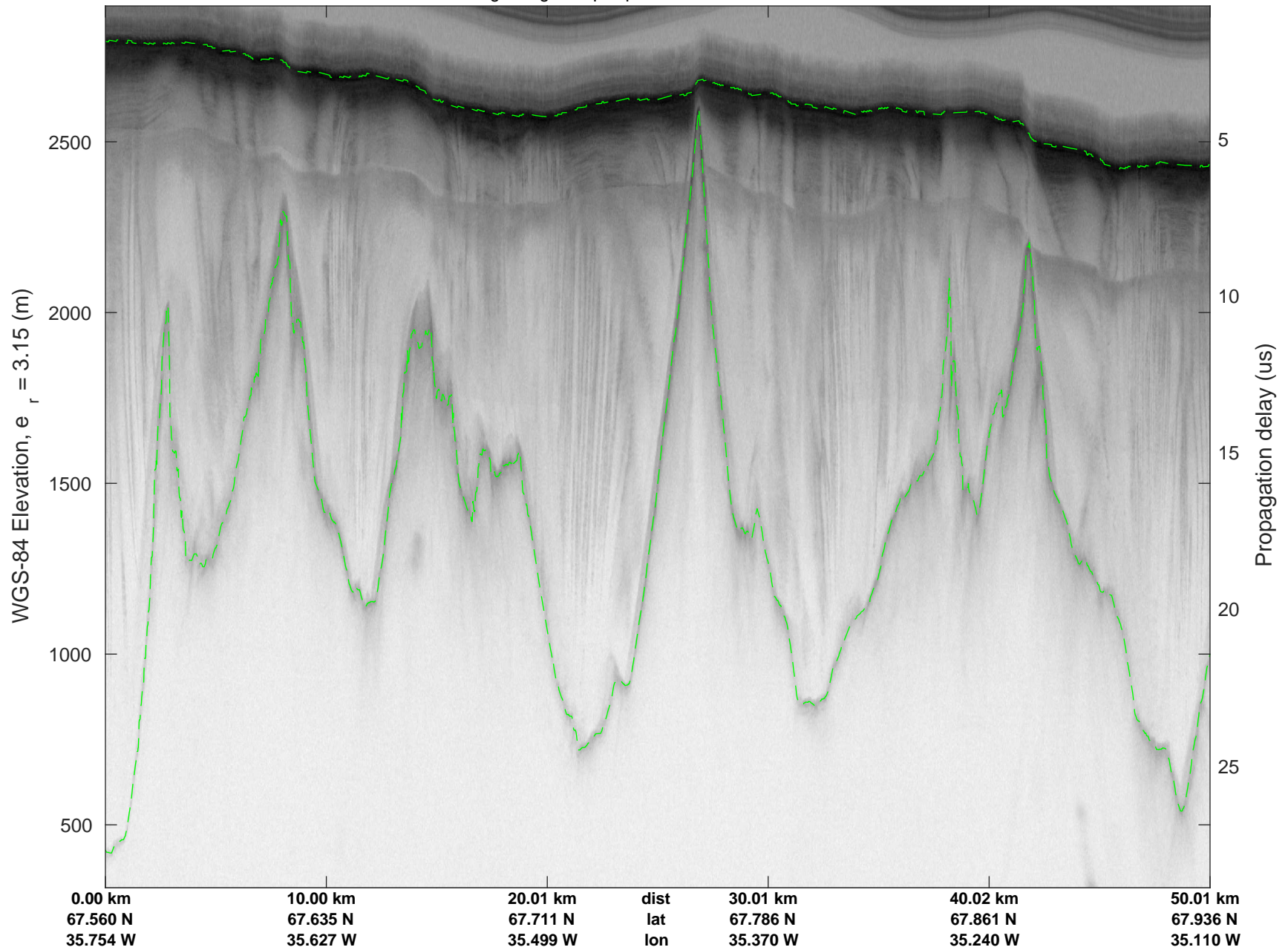
Helheim-Kangerdlugssuaq Gap B
20170505_01_045
Polar Stereograph 70N/-45E

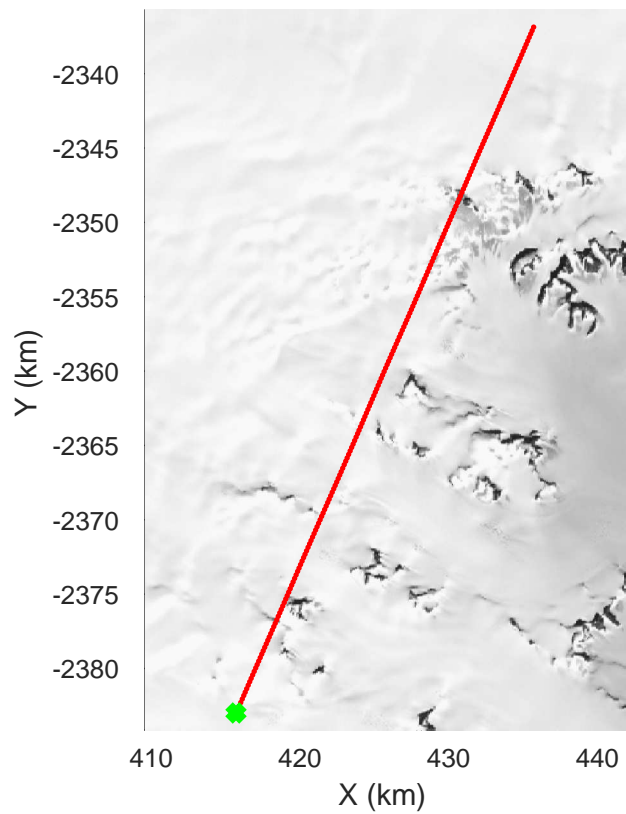
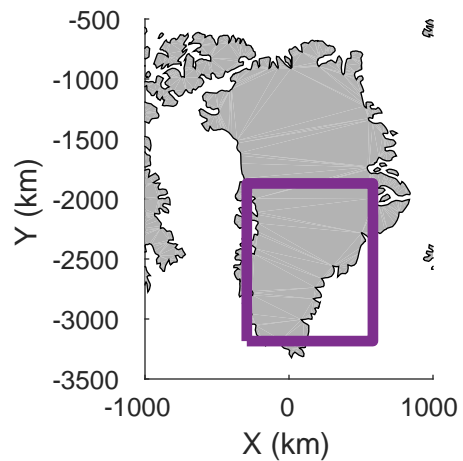


rds 2017_Greenland_P3: "Helheim-Kangerdlugssuaq Gap B" 20170505_01_045: 14:57:18.2 to 15:03:25.2 GPS




rds 2017_Greenland_P3: "Helheim-Kangerdlugssuaq Gap B" 20170505_01_045: 14:57:18.2 to 15:03:25.2 GPS






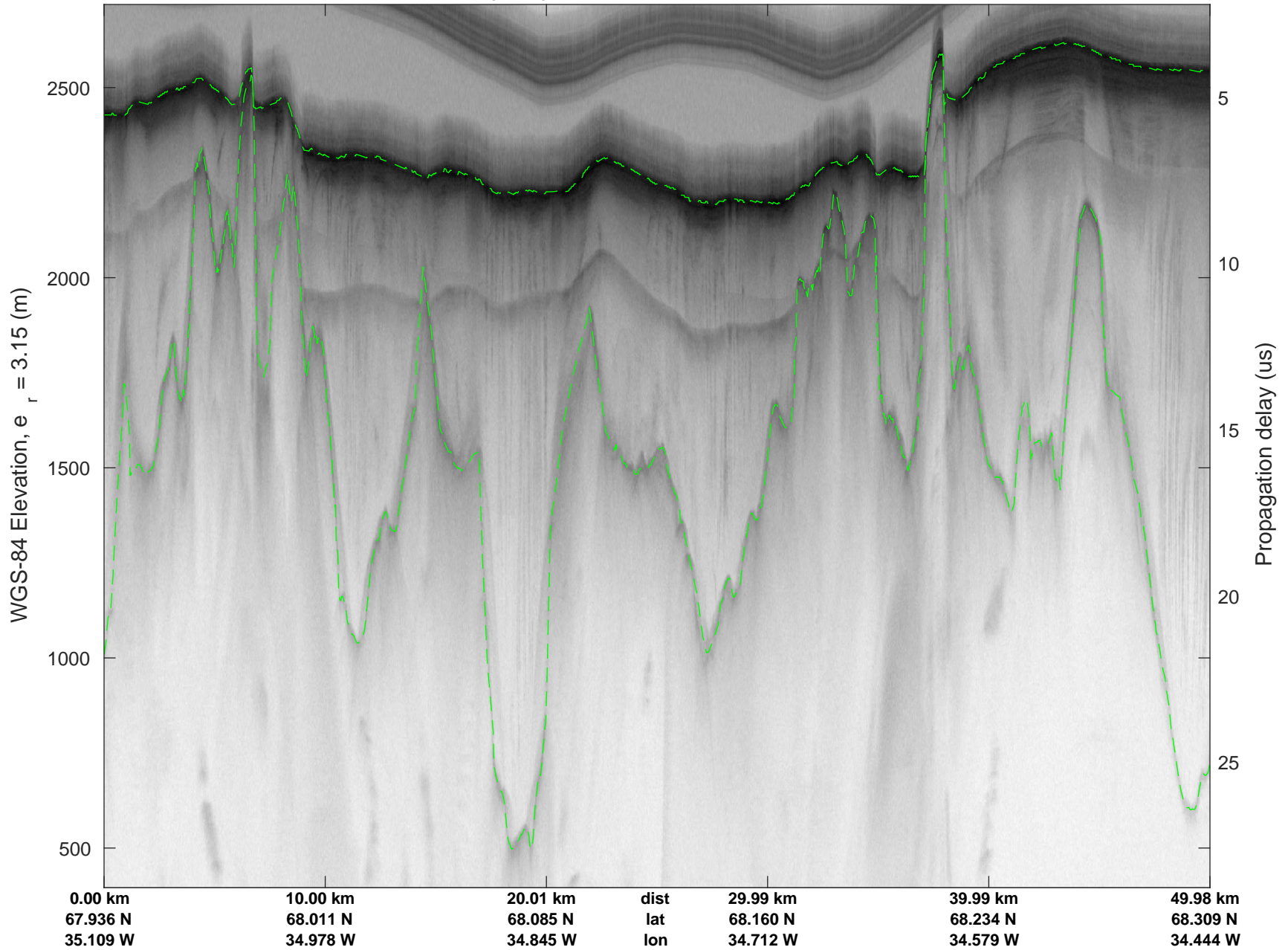
Helheim-Kangerdlugssuaq Gap B
20170505_01_046
Polar Stereograph 70N/-45E

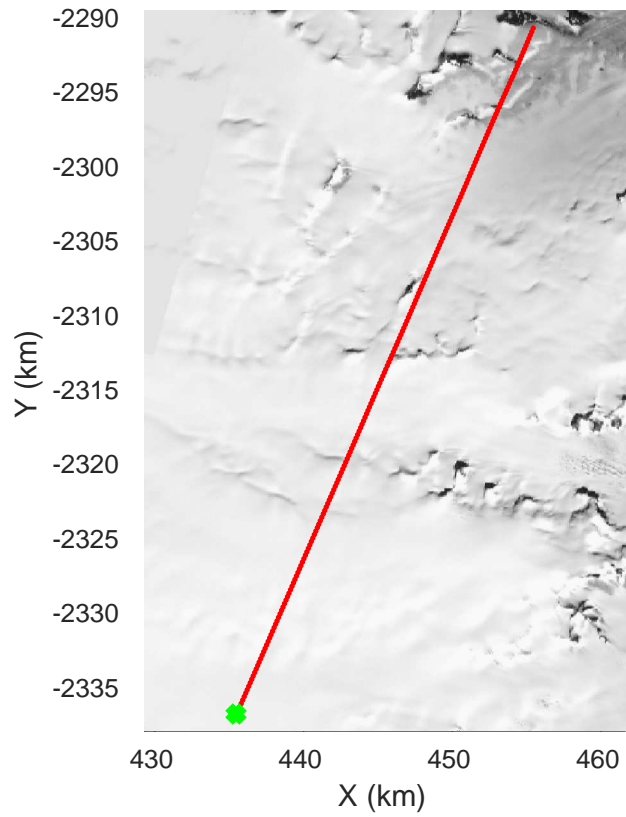
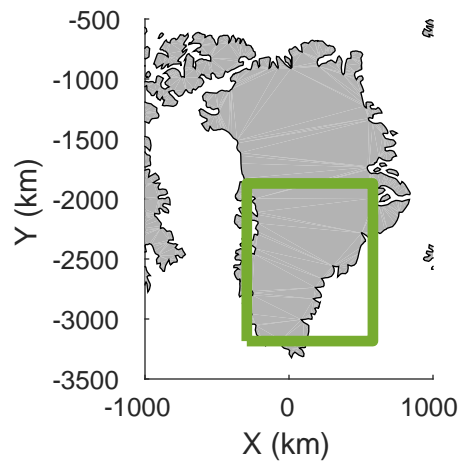


rds 2017_Greenland_P3: "Helheim-Kangerdlugssuaq Gap B" 20170505_01_046: 15:03:25.4 to 15:09:42.7 GPS




rds 2017_Greenland_P3: "Helheim-Kangerdlugssuaq Gap B" 20170505_01_046: 15:03:25.4 to 15:09:42.7 GPS






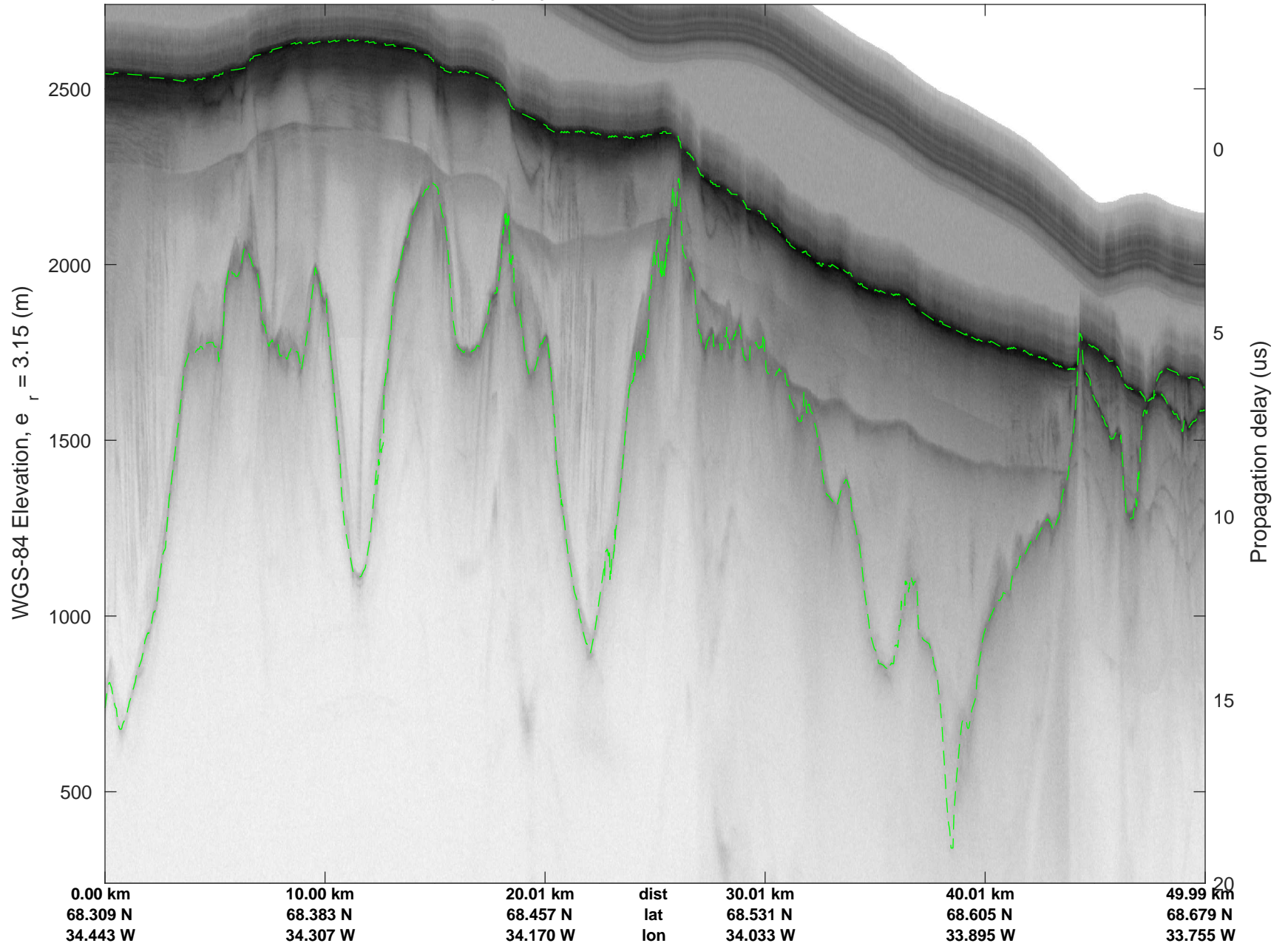
Helheim-Kangerdlugssuaq Gap B
20170505_01_047
Polar Stereograph 70N/-45E

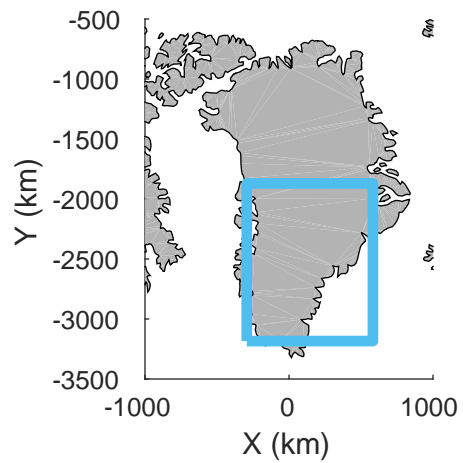


rds 2017_Greenland_P3: "Helheim-Kangerdlugssuaq Gap B" 20170505_01_047: 15:09:42.9 to 15:15:52.5 GPS




rds 2017_Greenland_P3: "Helheim-Kangerdlugssuaq Gap B" 20170505_01_047: 15:09:42.9 to 15:15:52.5 GPS






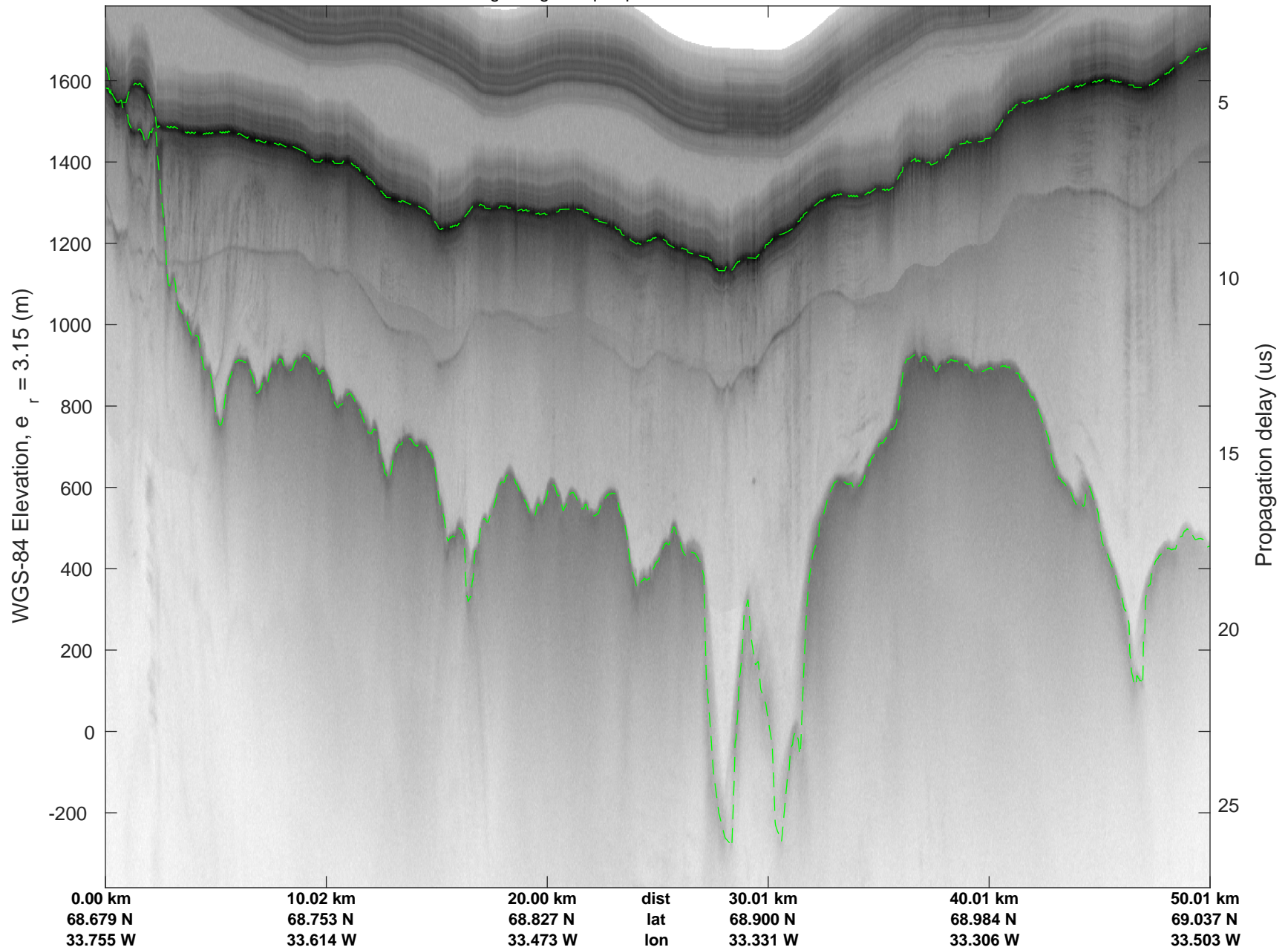
Helheim-Kangerdlugssuaq Gap B
20170505_01_048
Polar Stereograph 70N/-45E

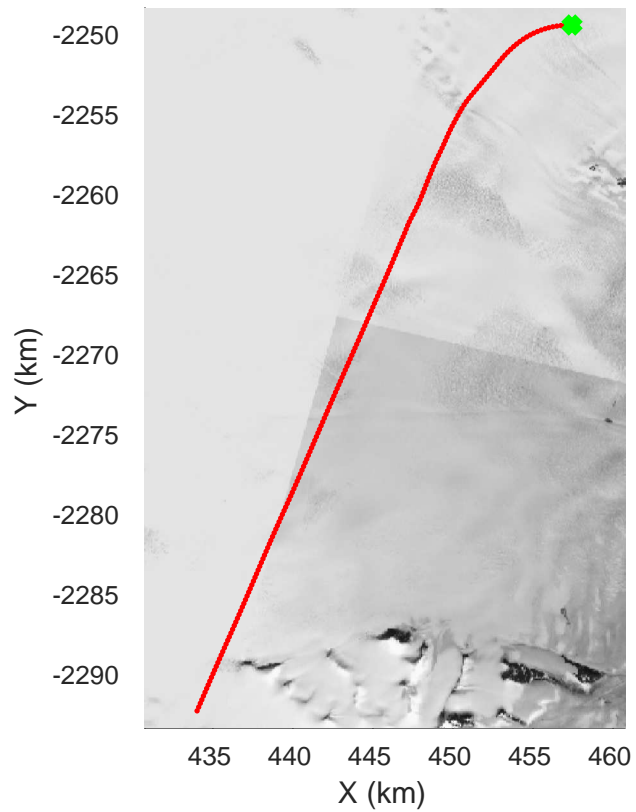
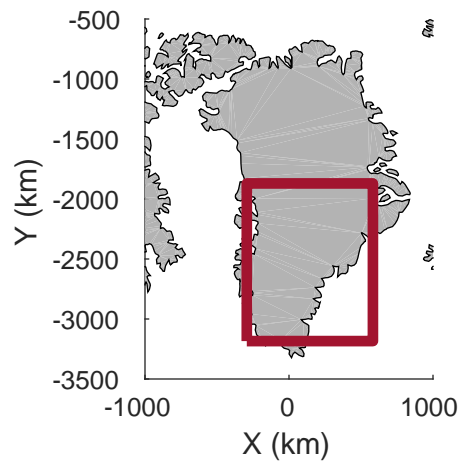


rds 2017_Greenland_P3: "Helheim-Kangerdlugssuaq Gap B" 20170505_01_048: 15:15:52.9 to 15:22:34.2 GPS




rds 2017_Greenland_P3: "Helheim-Kangerdlugssuaq Gap B" 20170505_01_048: 15:15:52.9 to 15:22:34.2 GPS

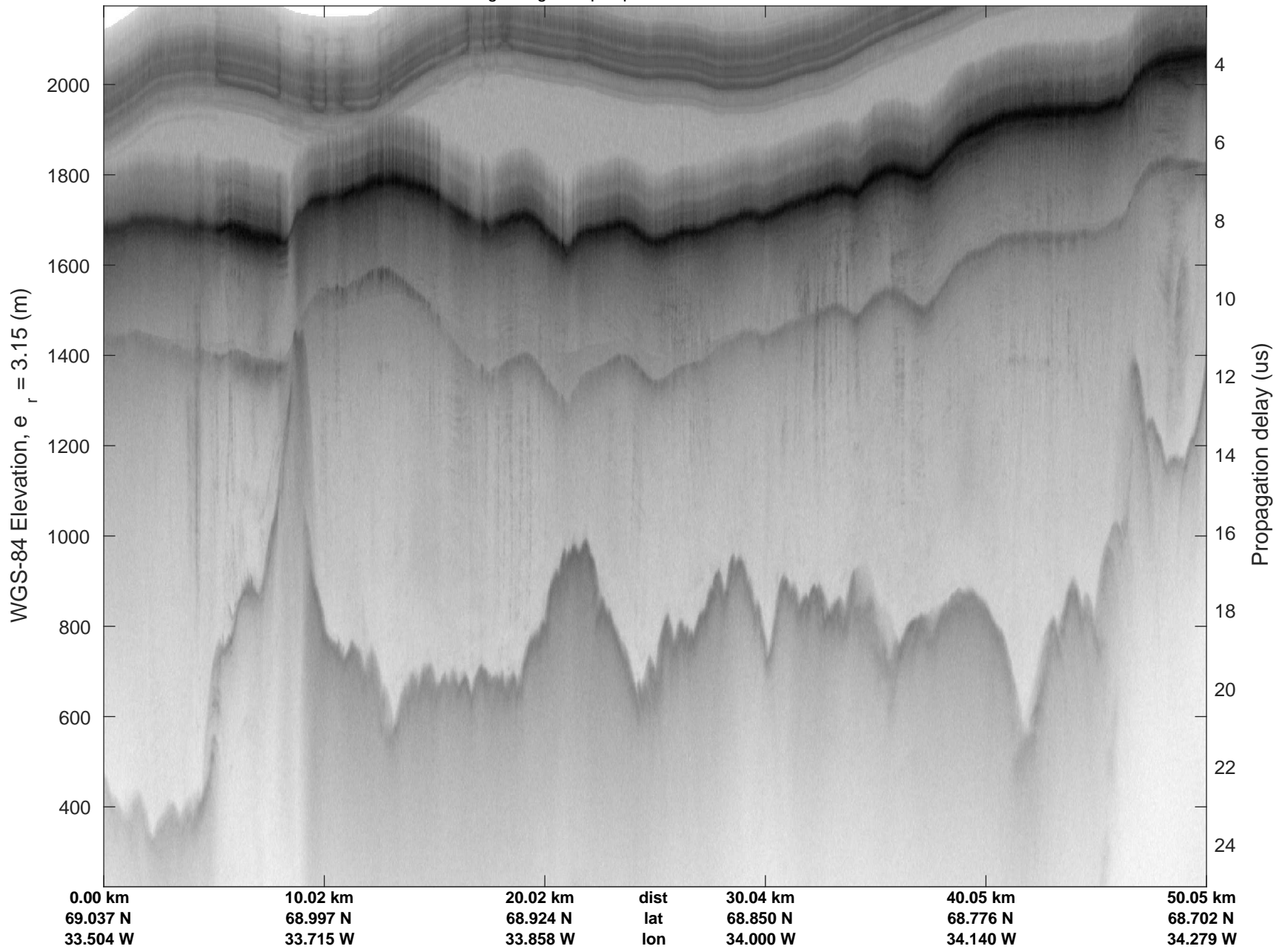




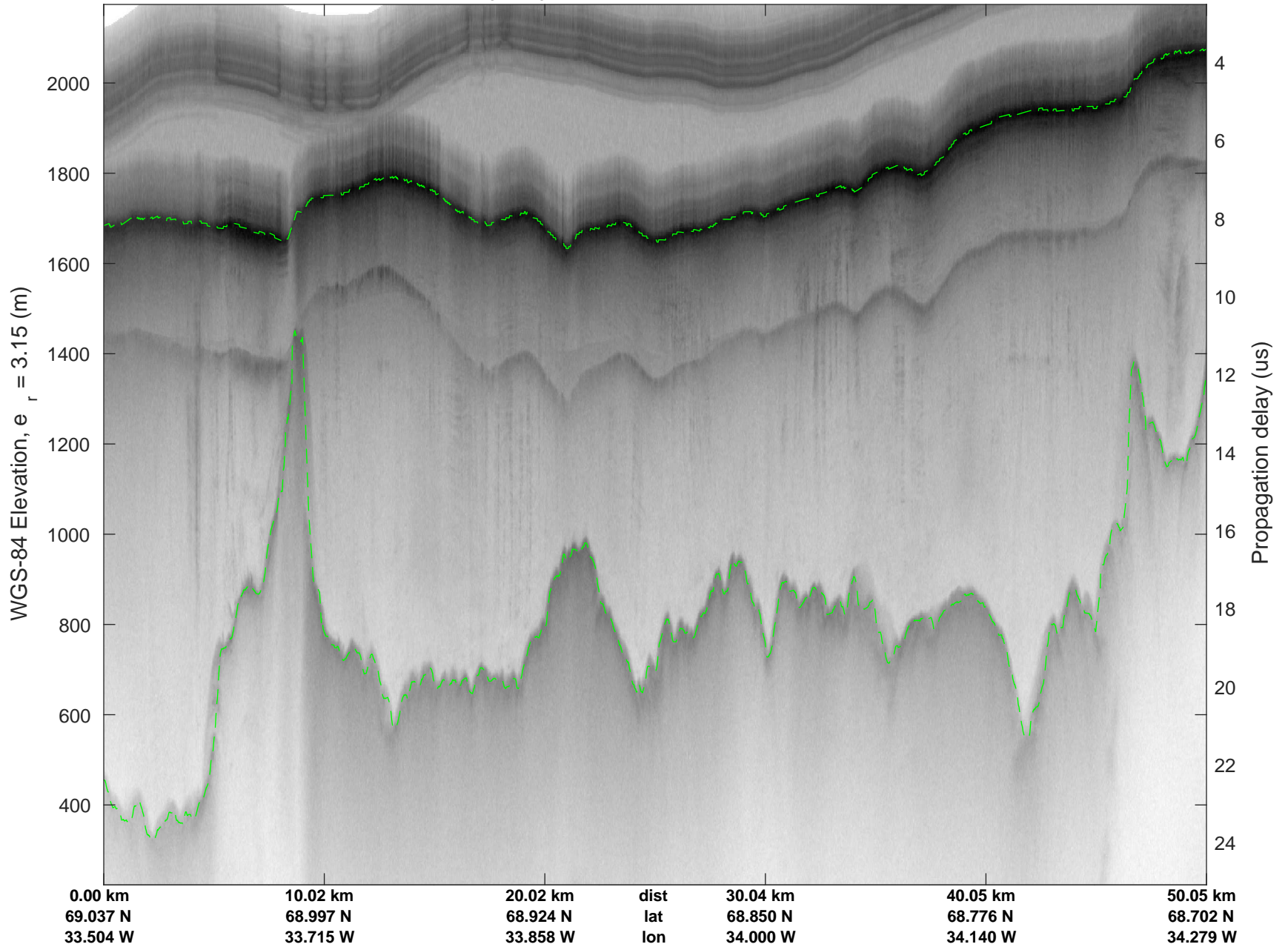
Helheim-Kangerdlugssuaq Gap B
20170505_01_049
Polar Stereograph 70N/-45E

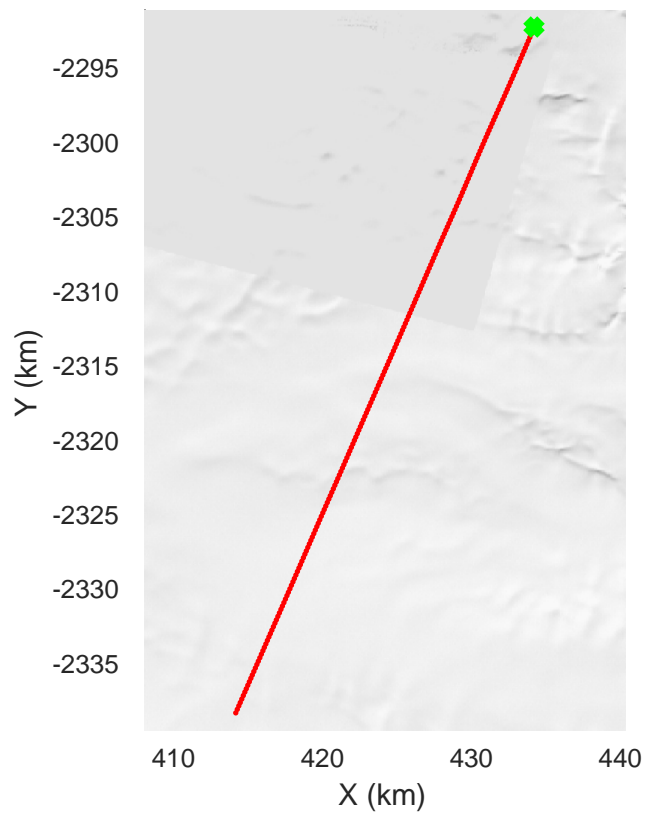
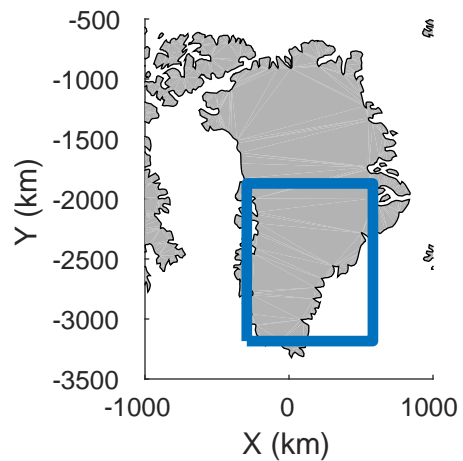


rds 2017_Greenland_P3: "Helheim-Kangerdlugssuaq Gap B" 20170505_01_049: 15:22:34.5 to 15:29:04.8 GPS




rds 2017_Greenland_P3: "Helheim-Kangerdlugssuaq Gap B" 20170505_01_049: 15:22:34.5 to 15:29:04.8 GPS






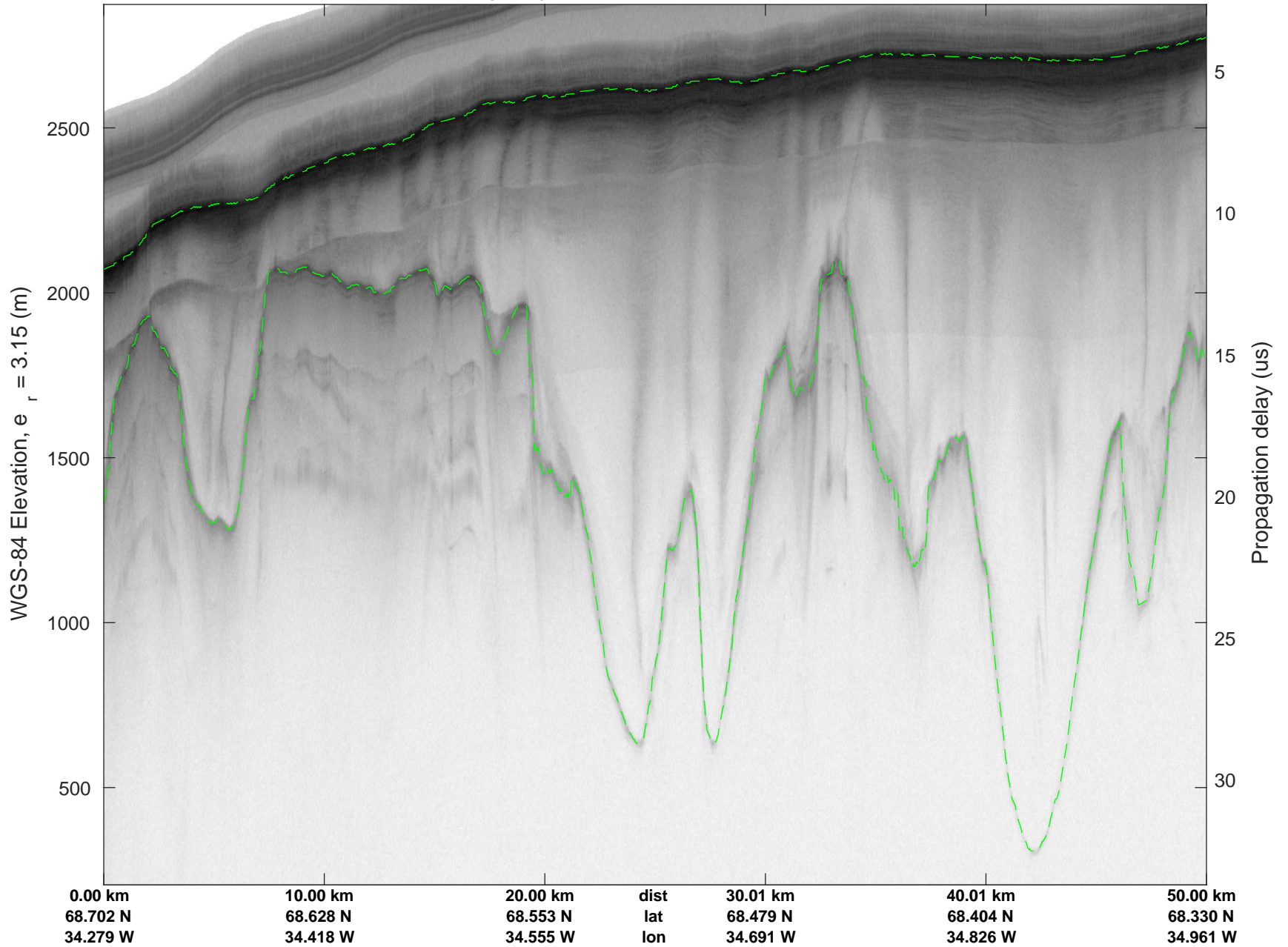
Helheim-Kangerdlugssuaq Gap B
20170505_01_050
Polar Stereograph 70N/-45E

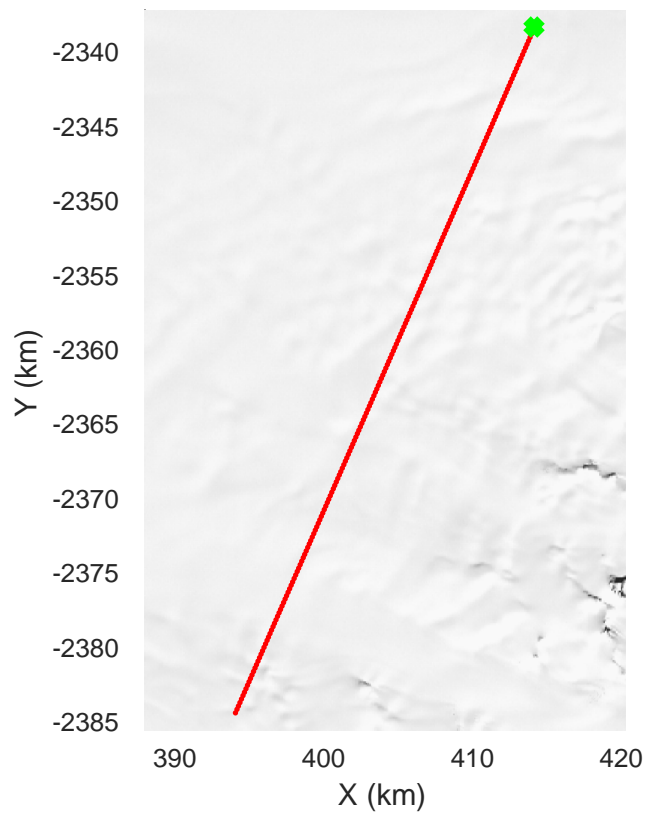
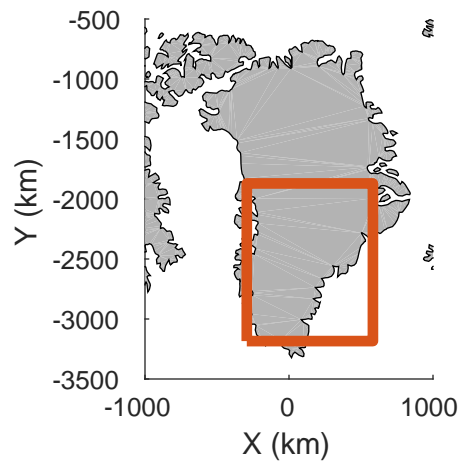


rds 2017_Greenland_P3: "Helheim-Kangerdlugssuaq Gap B" 20170505_01_050: 15:29:05.1 to 15:35:25.8 GPS




rds 2017_Greenland_P3: "Helheim-Kangerdlugssuaq Gap B" 20170505_01_050: 15:29:05.1 to 15:35:25.8 GPS






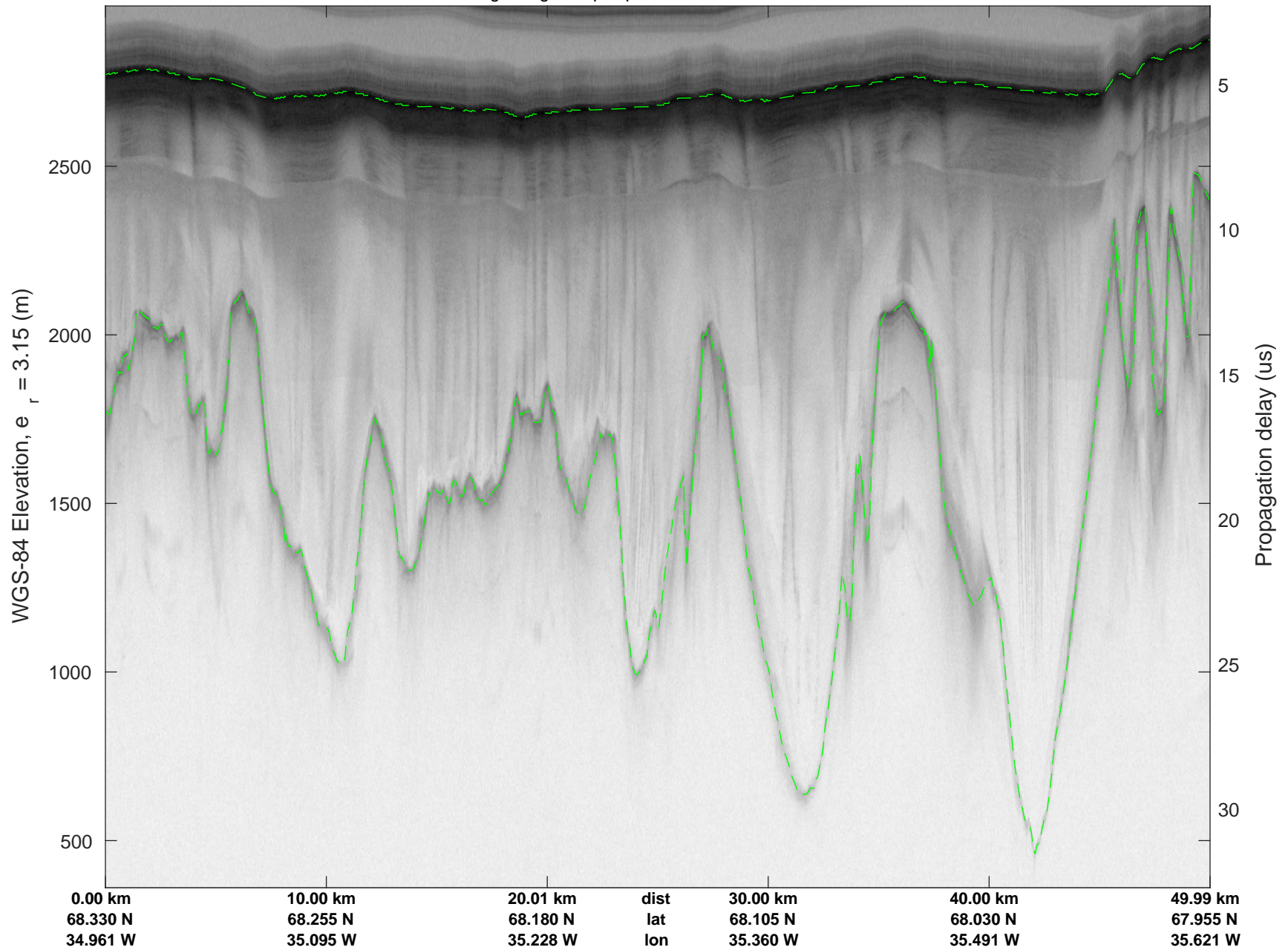
Helheim-Kangerdlugssuaq Gap B
20170505_01_051
Polar Stereograph 70N/-45E

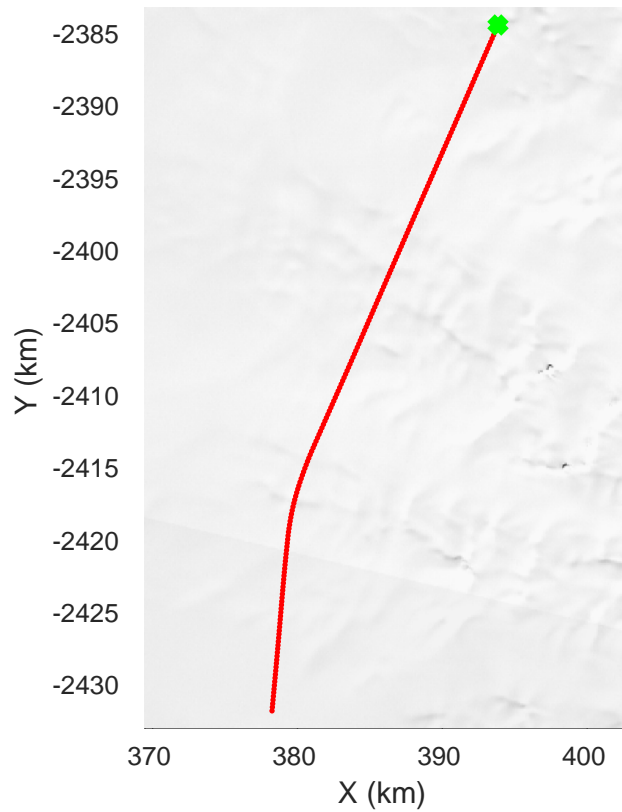
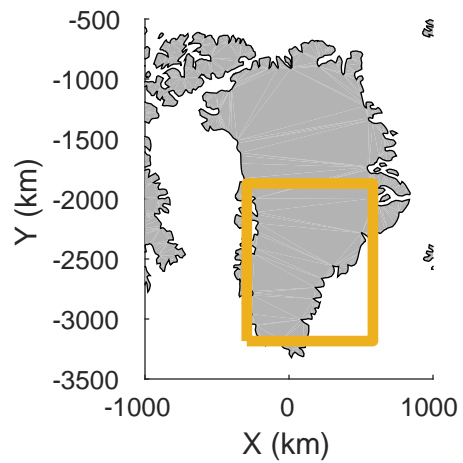


rds 2017_Greenland_P3: "Helheim-Kangerdlugssuaq Gap B" 20170505_01_051: 15:35:26.0 to 15:41:46.1 GPS




rds 2017_Greenland_P3: "Helheim-Kangerdlugssuaq Gap B" 20170505_01_051: 15:35:26.0 to 15:41:46.1 GPS

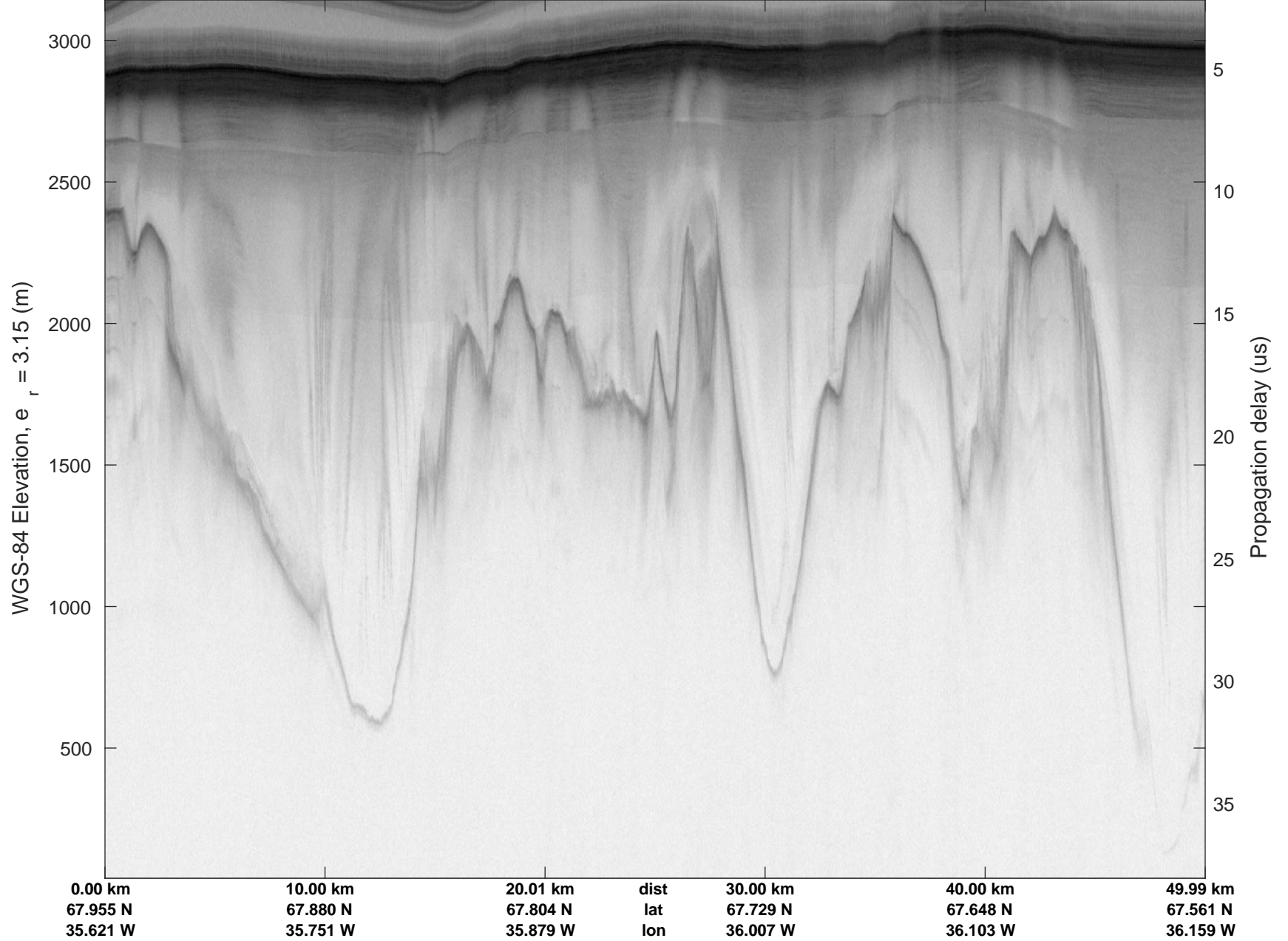




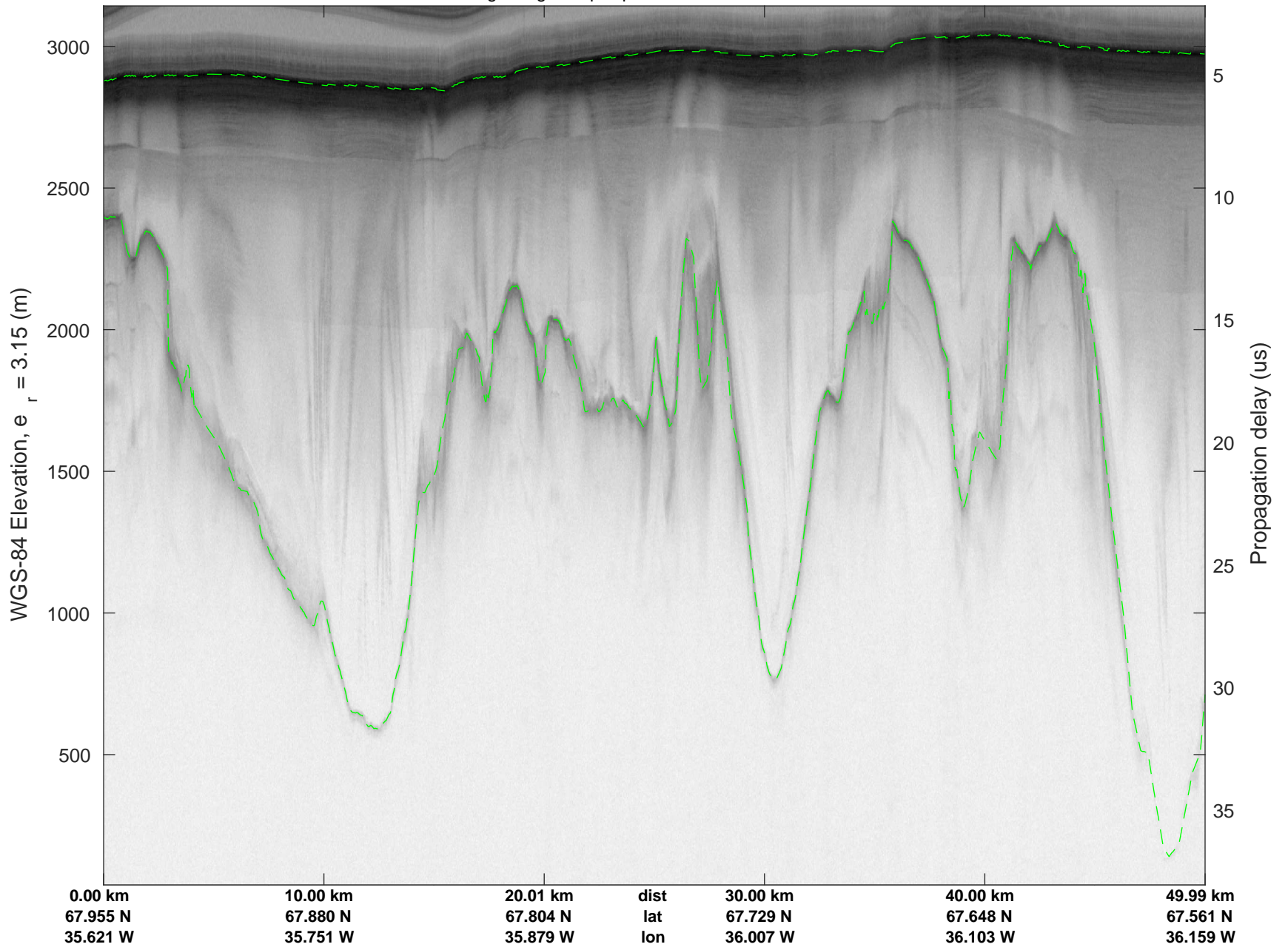
Helheim-Kangerdlugssuaq Gap B
20170505_01_052
Polar Stereograph 70N/-45E

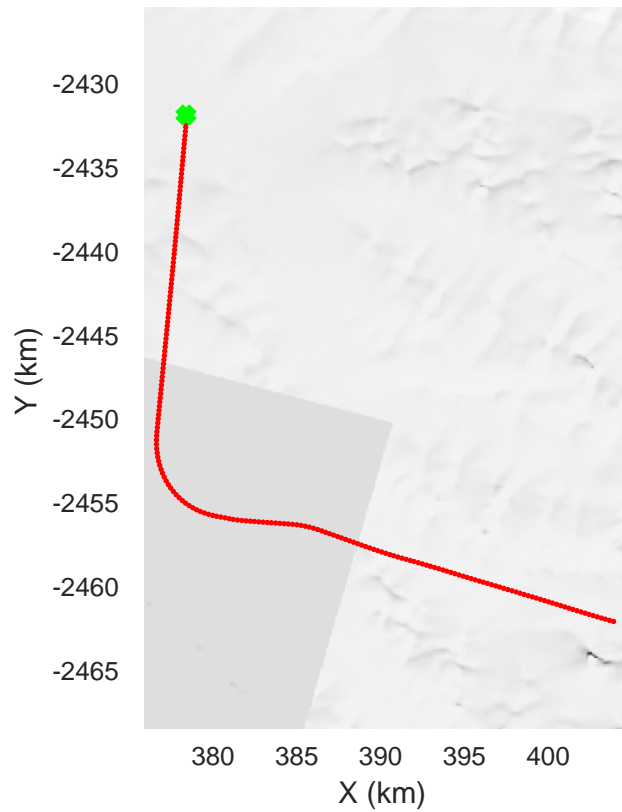
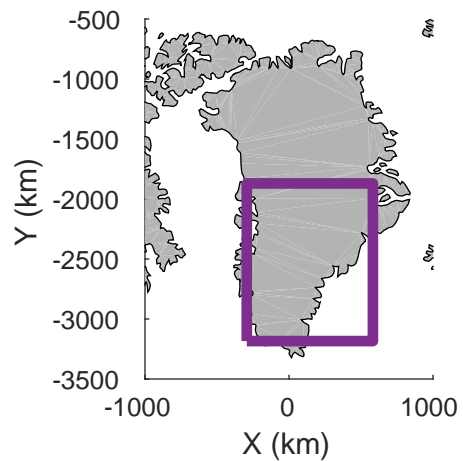


rds 2017_Greenland_P3: "Helheim-Kangerdlugssuaq Gap B" 20170505_01_052: 15:41:46.3 to 15:48:09.5 GPS




rds 2017_Greenland_P3: "Helheim-Kangerdlugssuaq Gap B" 20170505_01_052: 15:41:46.3 to 15:48:09.5 GPS






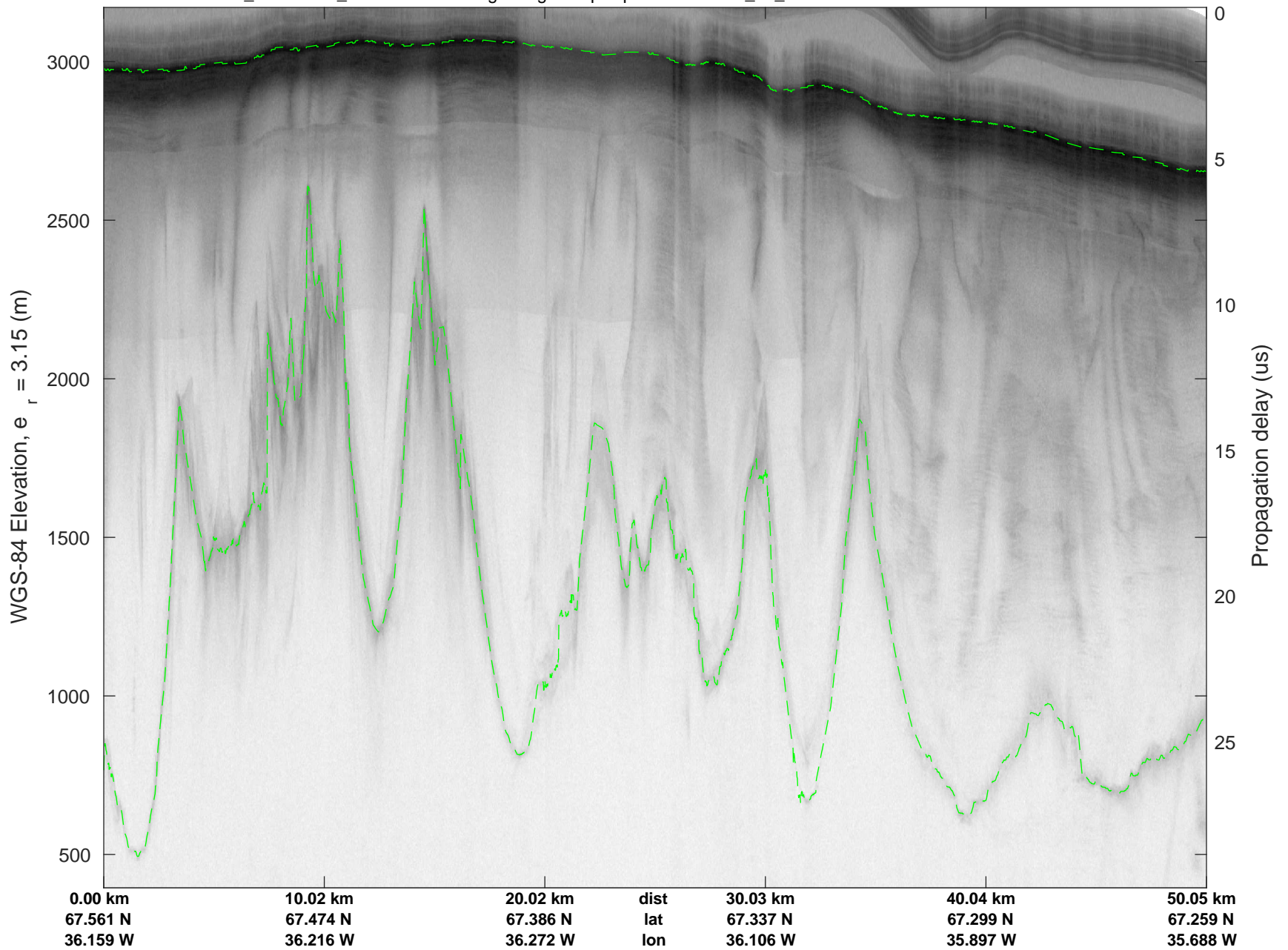
Helheim-Kangerdlugssuaq Gap B
20170505_01_053
Polar Stereograph 70N/-45E

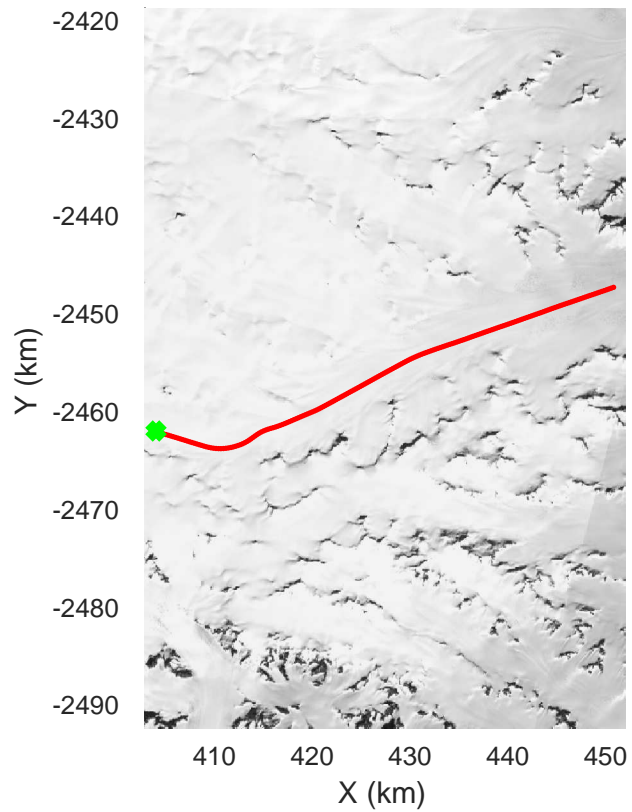
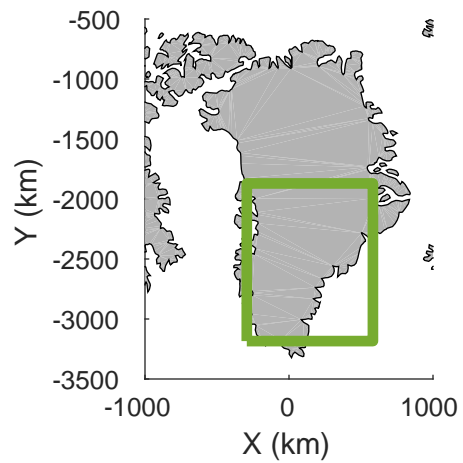


rds 2017_Greenland_P3: "Helheim-Kangerdlugssuaq Gap B" 20170505_01_053: 15:48:09.8 to 15:54:54.1 GPS




rds 2017_Greenland_P3: "Helheim-Kangerdlugssuaq Gap B" 20170505_01_053: 15:48:09.8 to 15:54:54.1 GPS






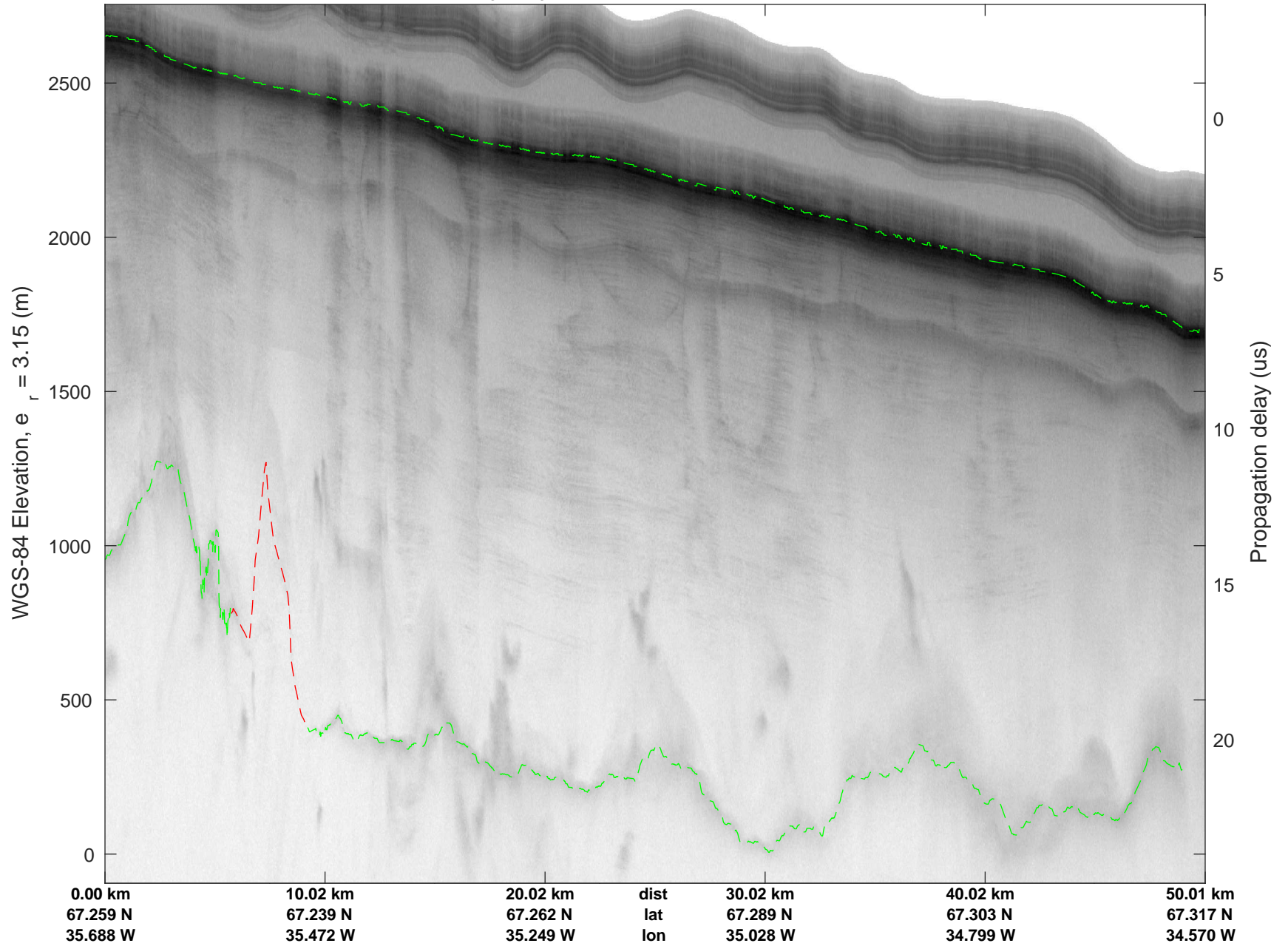
Helheim-Kangerdlugssuaq Gap B
20170505_01_054
Polar Stereograph 70N/-45E


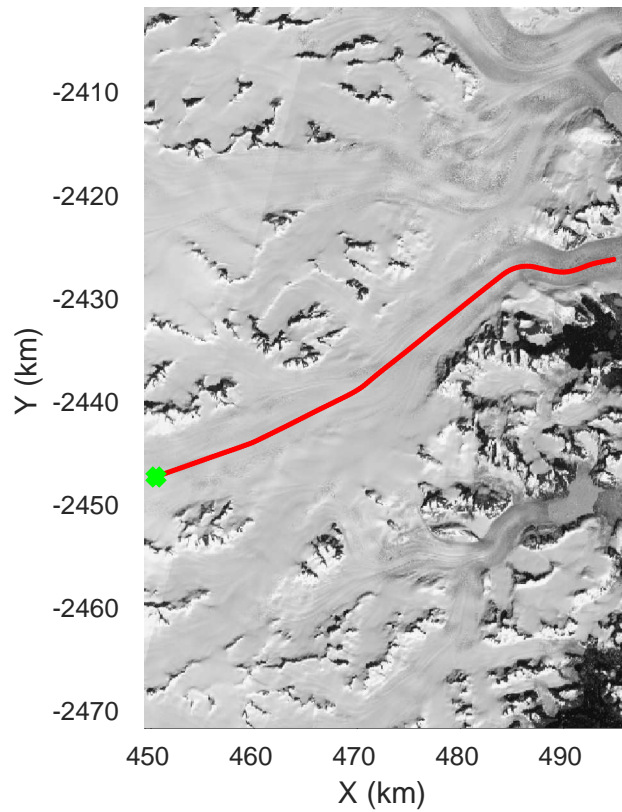
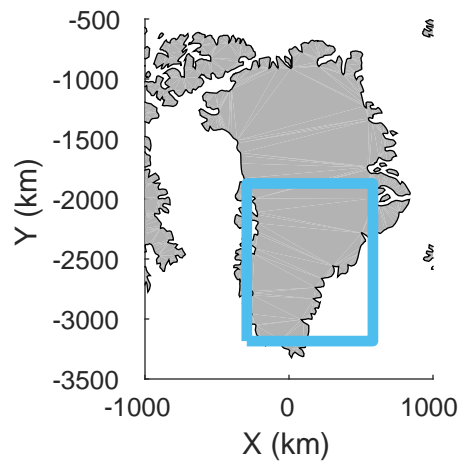


rds 2017_Greenland_P3: "Helheim-Kangerdlugssuaq Gap B" 20170505_01_054: 15:54:54.4 to 16:01:45.7 GPS




rds 2017_Greenland_P3: "Helheim-Kangerdlugssuaq Gap B" 20170505_01_054: 15:54:54.4 to 16:01:45.7 GPS



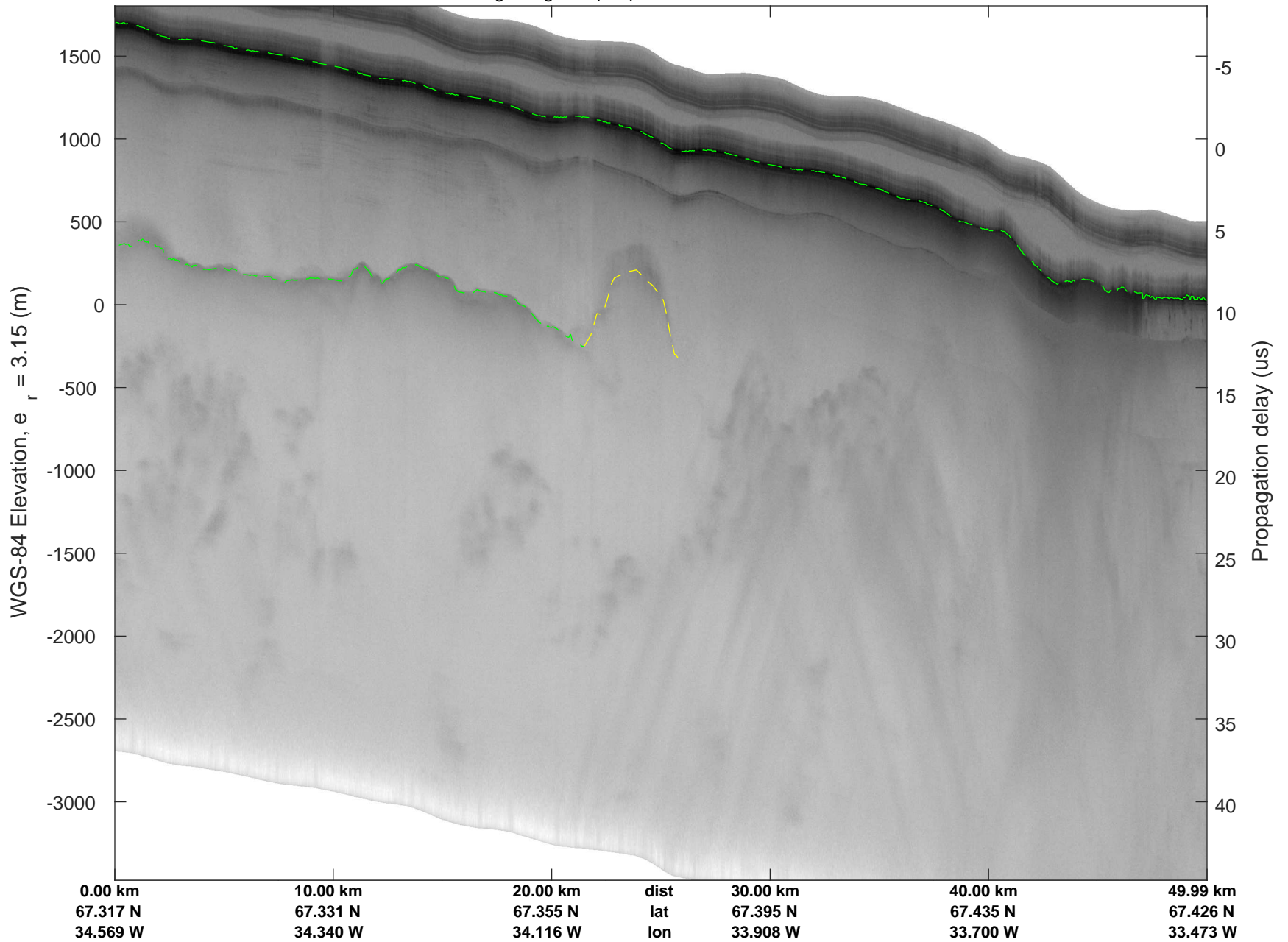



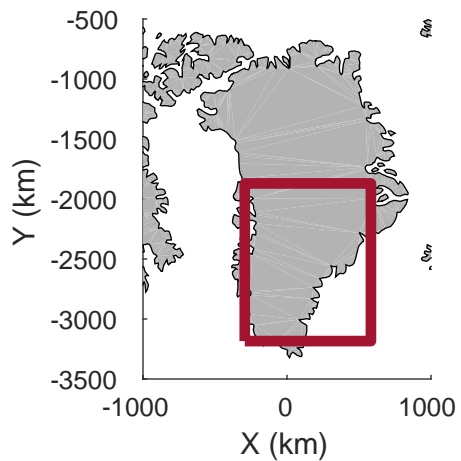
Helheim-Kangerdlugssuaq Gap B
 20170505_01_055
 Polar Stereograph 70N/-45E

rds 2017_Greenland_P3: "Helheim-Kangerdlugssuaq Gap B" 20170505_01_055: 16:01:46.0 to 16:09:00.6 GPS




rds 2017_Greenland_P3: "Helheim-Kangerdlugssuaq Gap B" 20170505_01_055: 16:01:46.0 to 16:09:00.6 GPS






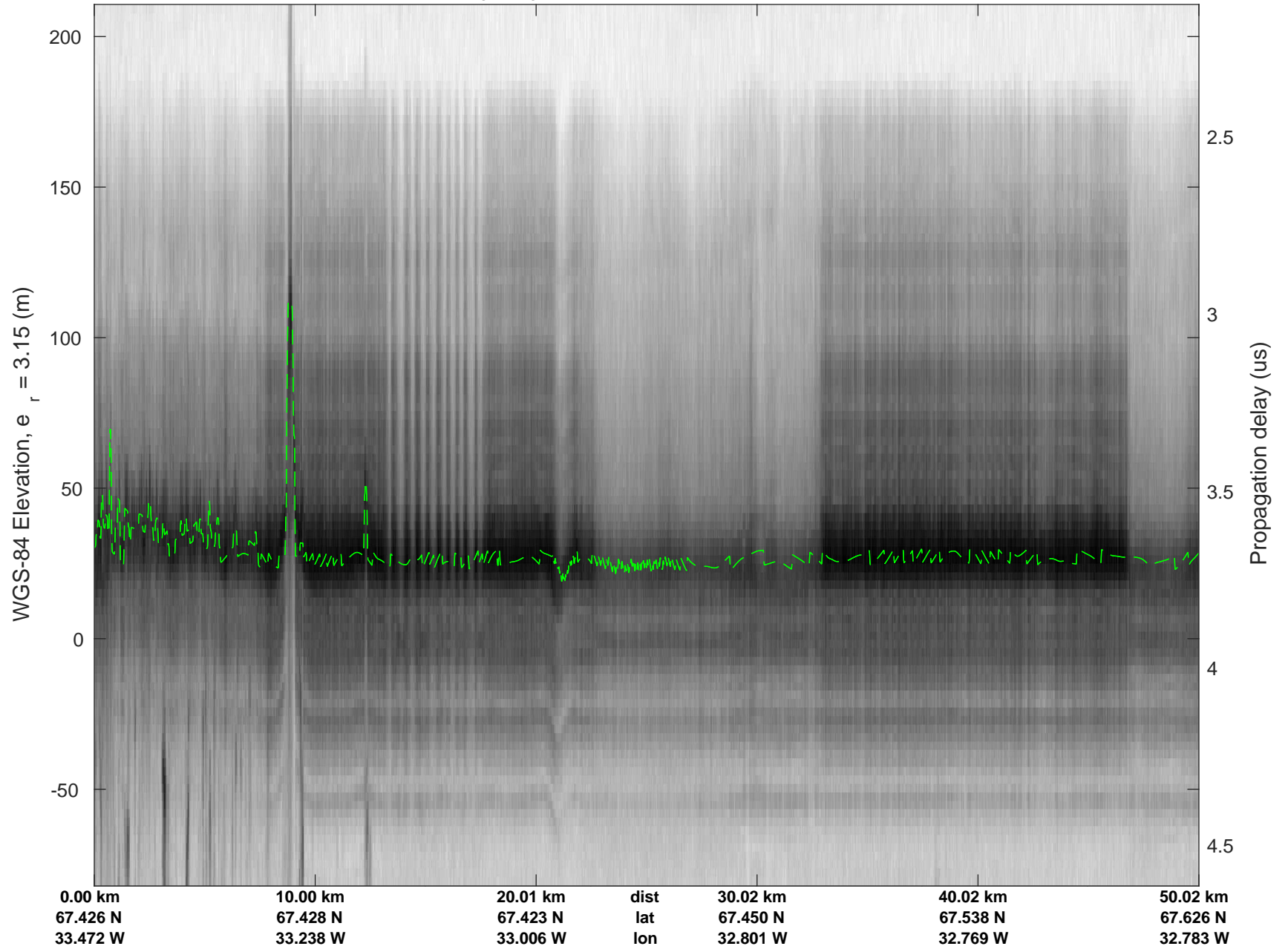
Helheim-Kangerdlugssuaq Gap B
20170505_01_056
Polar Stereograph 70N/-45E

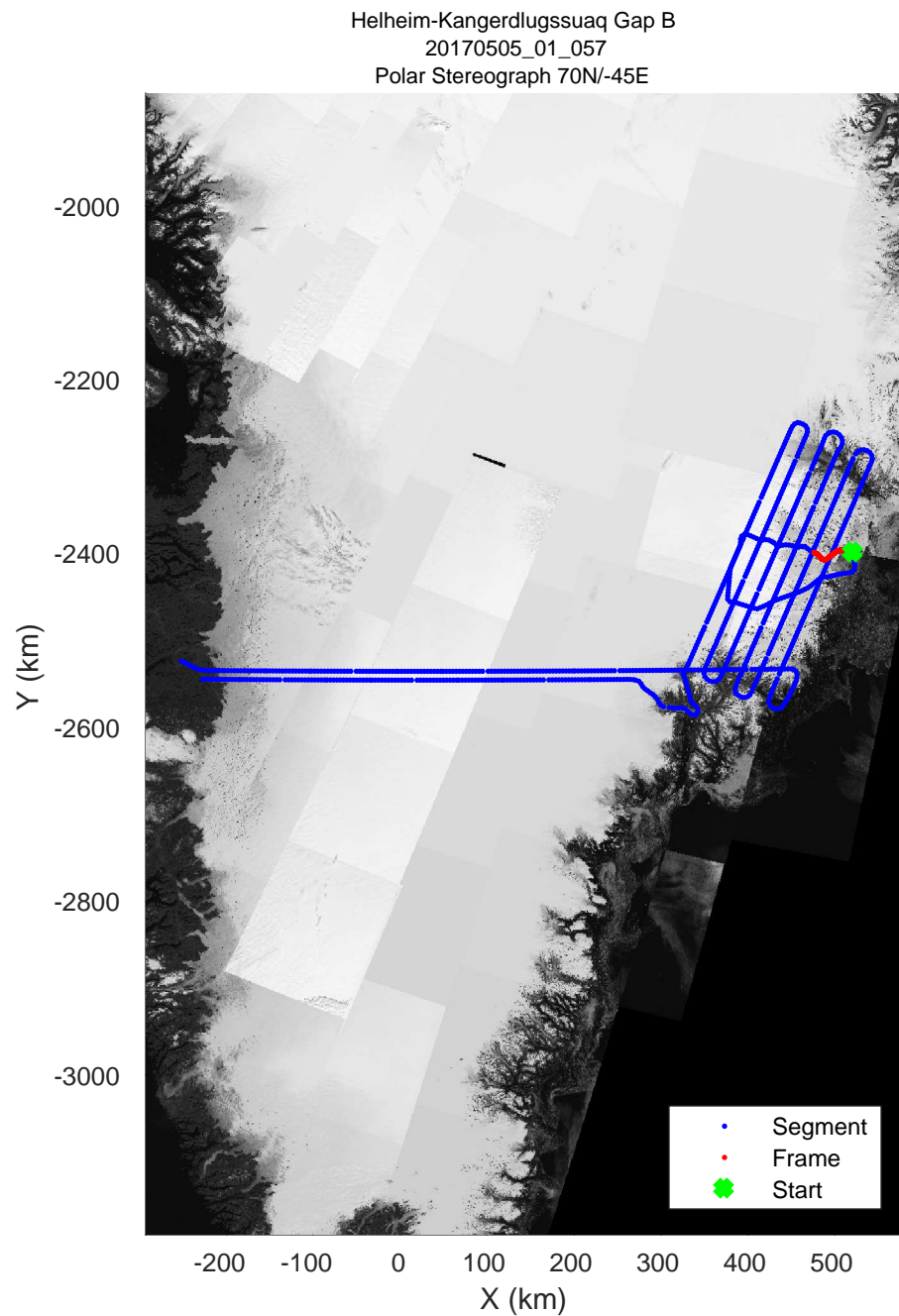

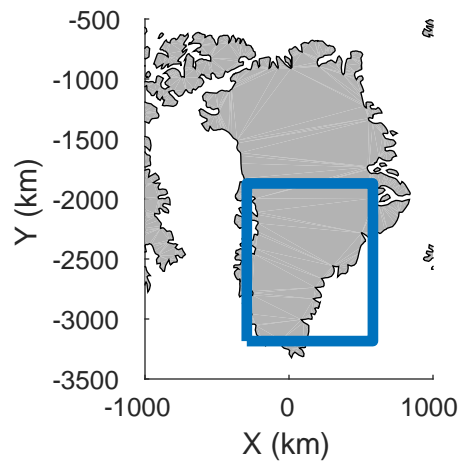


rds 2017_Greenland_P3: "Helheim-Kangerdlugssuaq Gap B" 20170505_01_056: 16:09:01.0 to 16:16:12.5 GPS




rds 2017_Greenland_P3: "Helheim-Kangerdlugssuaq Gap B" 20170505_01_056: 16:09:01.0 to 16:16:12.5 GPS





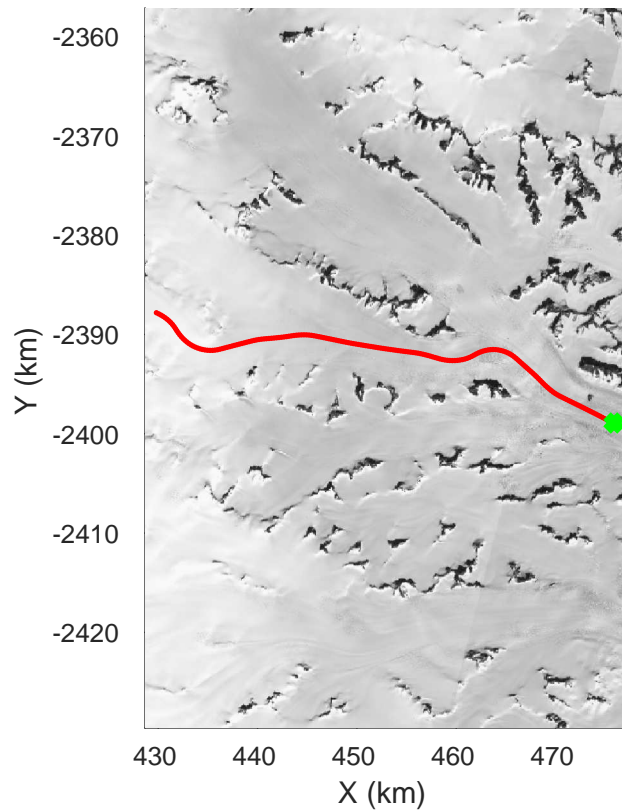
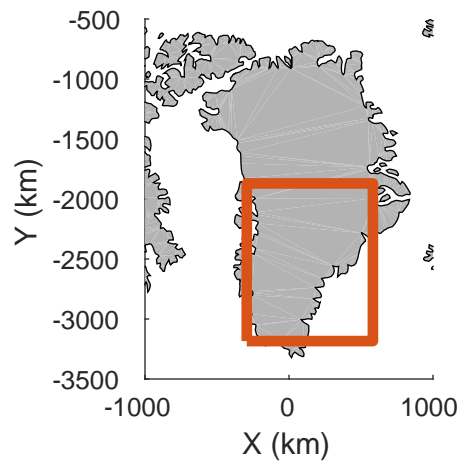


rds 2017_Greenland_P3: "Helheim-Kangerdlugssuaq Gap B" 20170505_01_057: 16:16:12.8 to 16:23:38.0 GPS

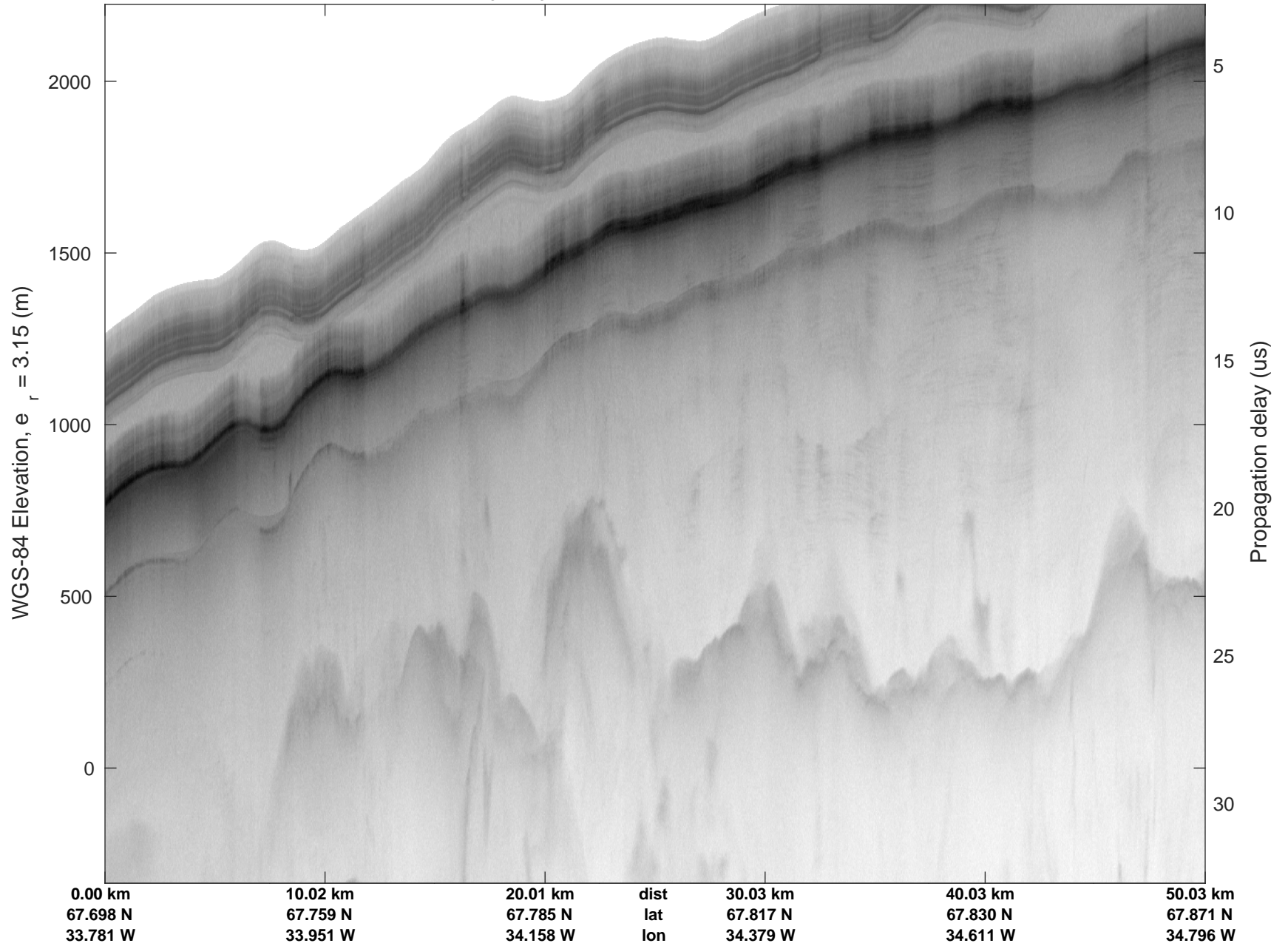


rds 2017_Greenland_P3: "Helheim-Kangerdlugssuaq Gap B" 20170505_01_057: 16:16:12.8 to 16:23:38.0 GPS

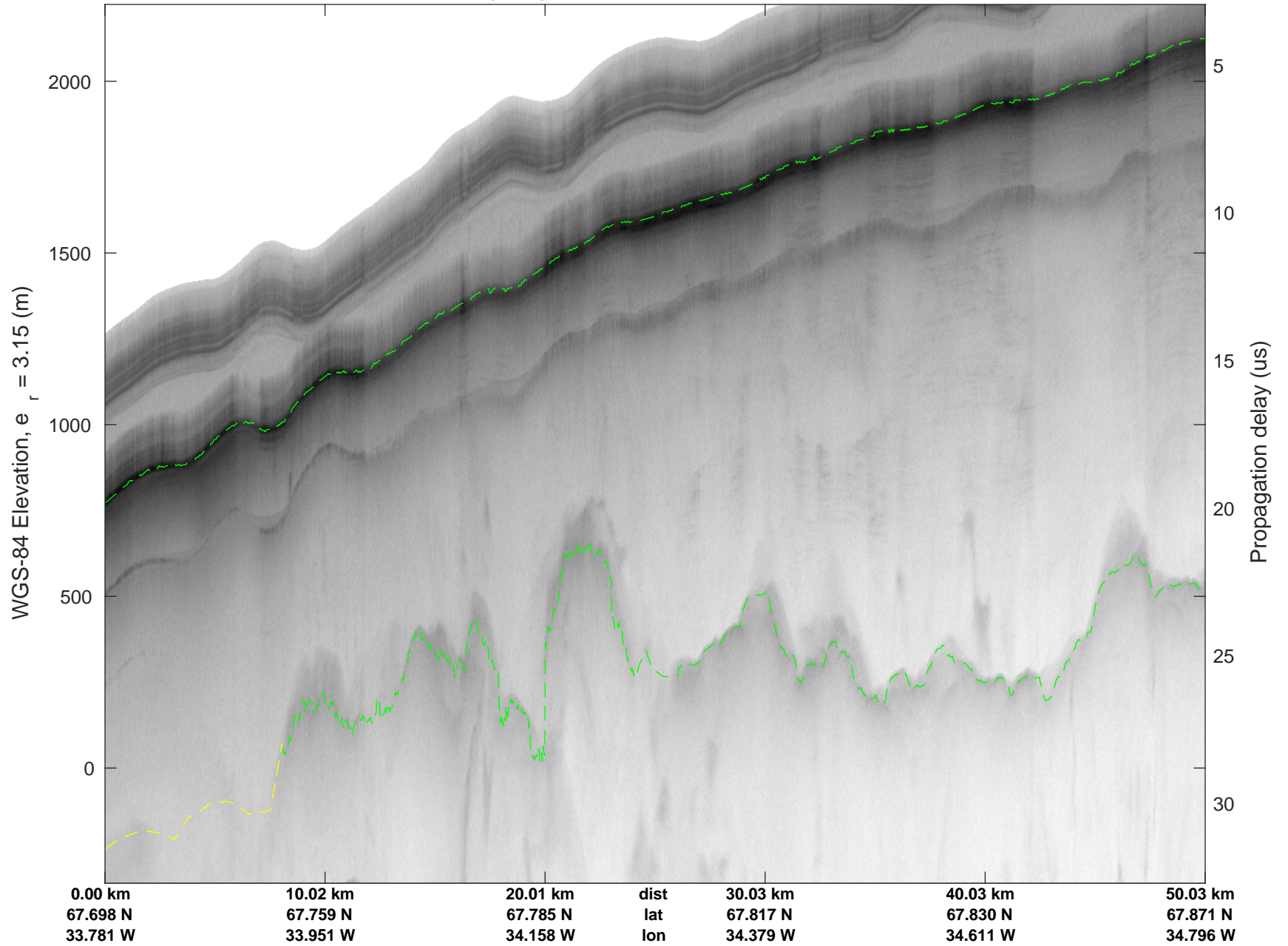



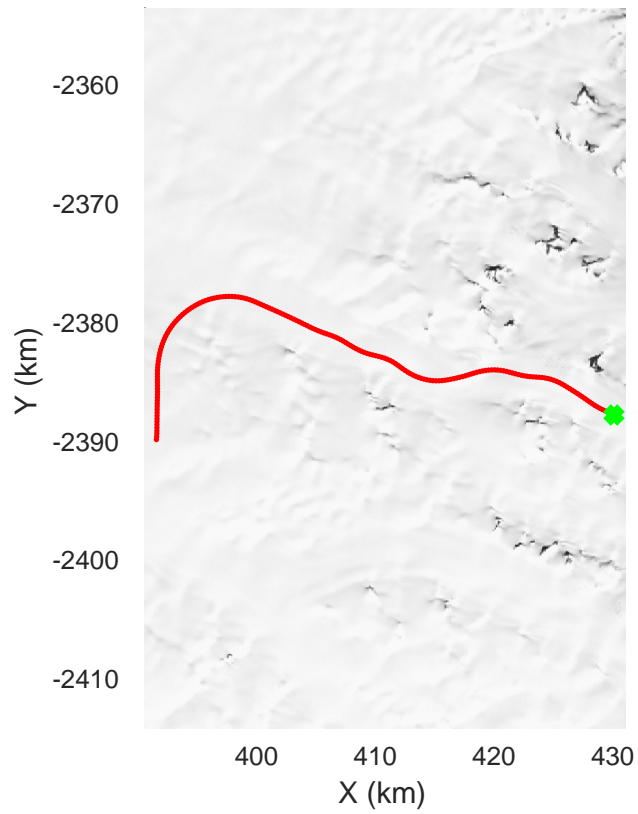
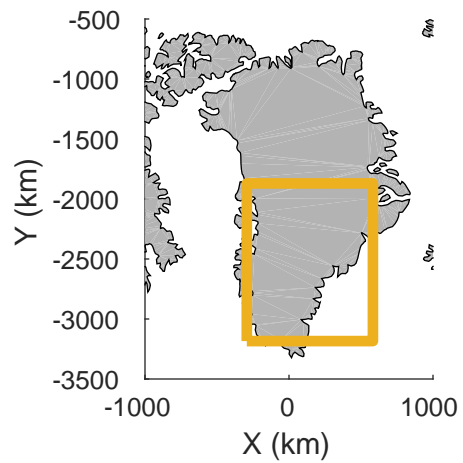


rds 2017_Greenland_P3: "Helheim-Kangerdlugssuaq Gap B" 20170505_01_058: 16:23:38.3 to 16:30:47.5 GPS




rds 2017_Greenland_P3: "Helheim-Kangerdlugssuaq Gap B" 20170505_01_058: 16:23:38.3 to 16:30:47.5 GPS

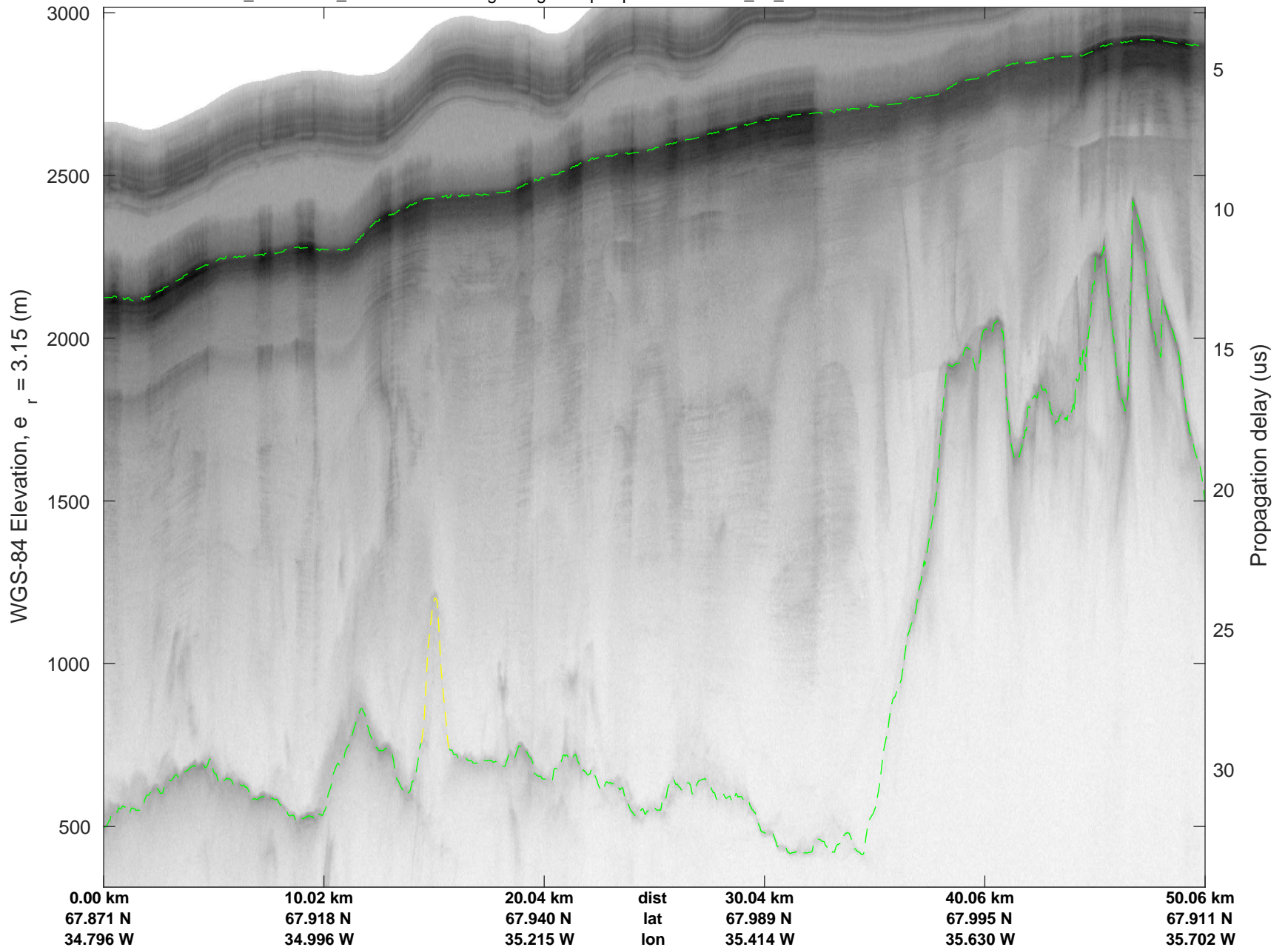


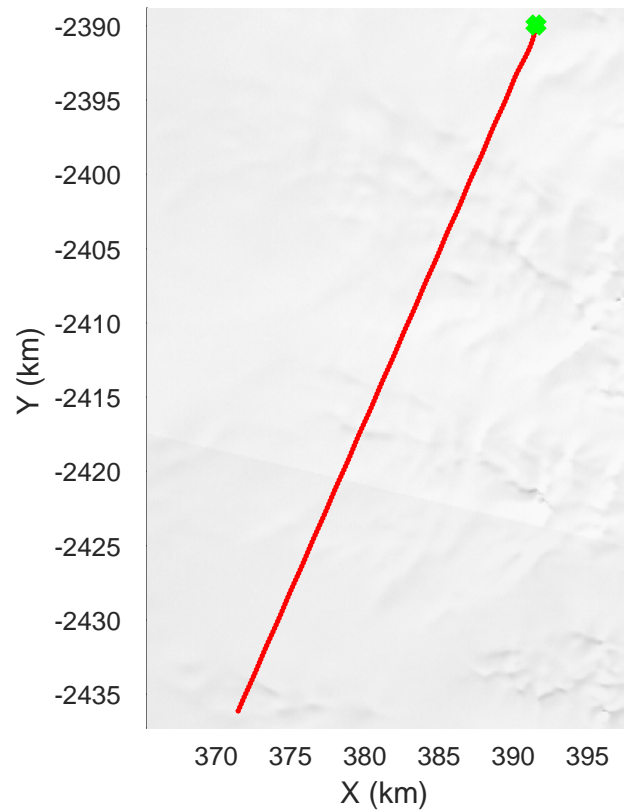
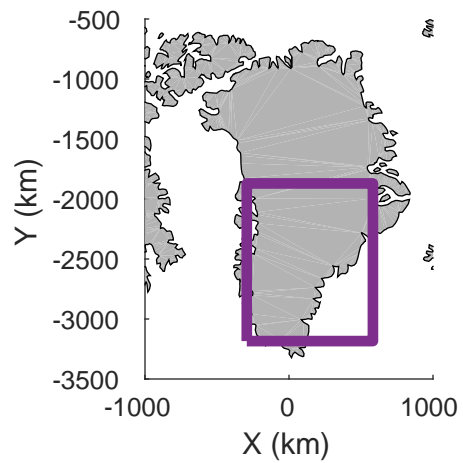


rds 2017_Greenland_P3: "Helheim-Kangerdlugssuaq Gap B" 20170505_01_059: 16:30:47.7 to 16:37:19.9 GPS




rds 2017_Greenland_P3: "Helheim-Kangerdlugssuaq Gap B" 20170505_01_059: 16:30:47.7 to 16:37:19.9 GPS

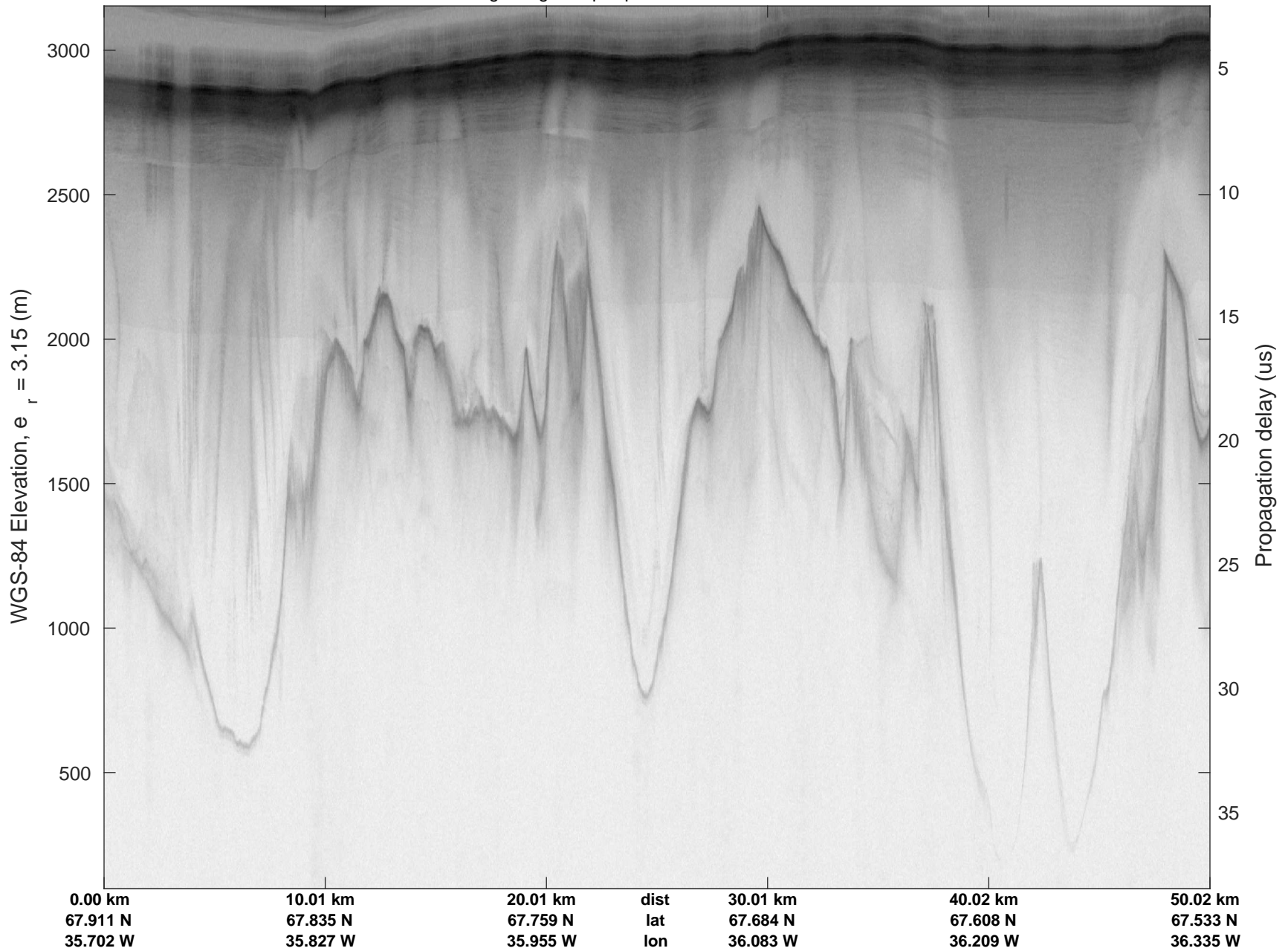




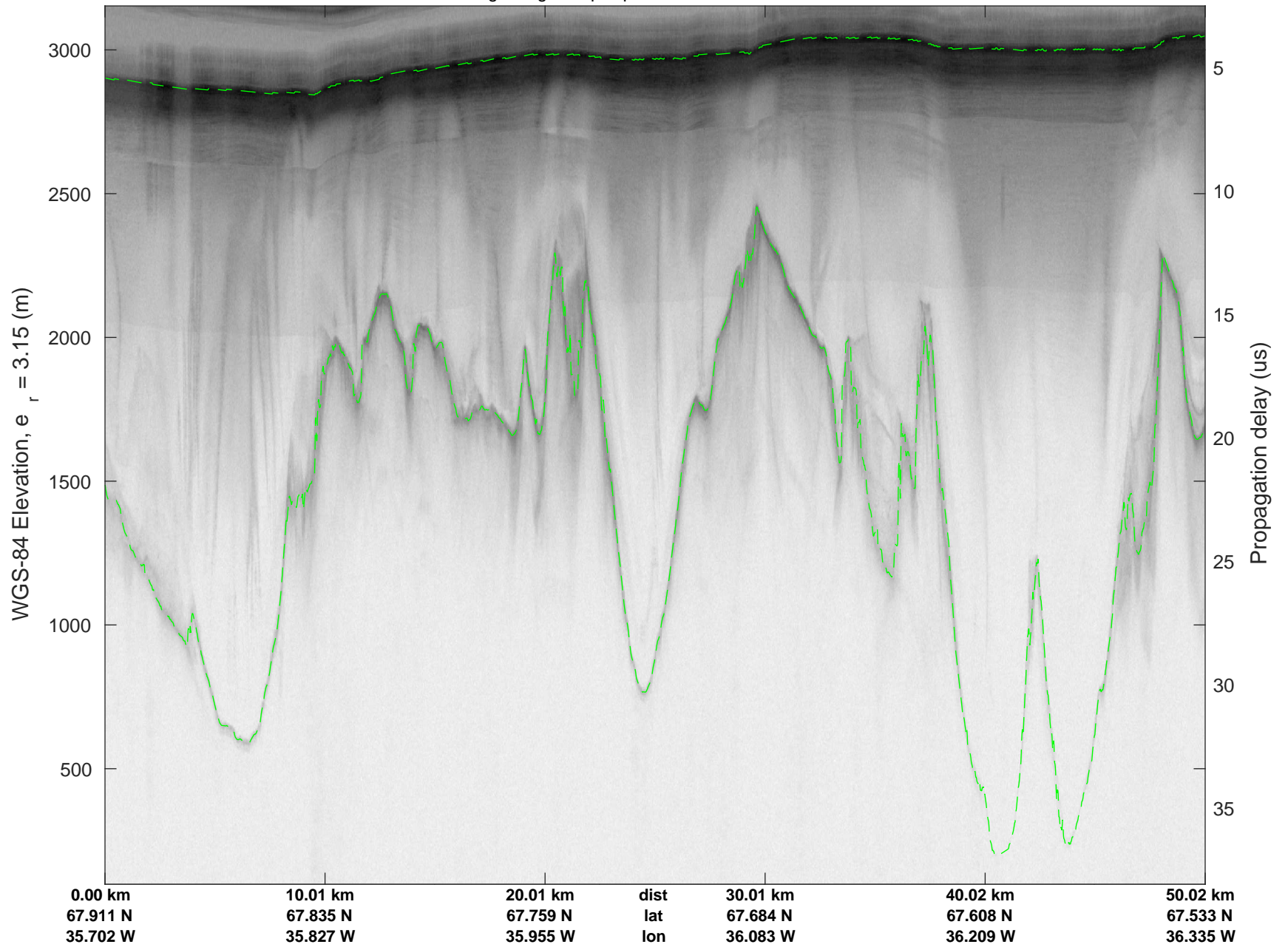
Helheim-Kangerdlugssuaq Gap B
20170505_01_060
Polar Stereograph 70N/-45E



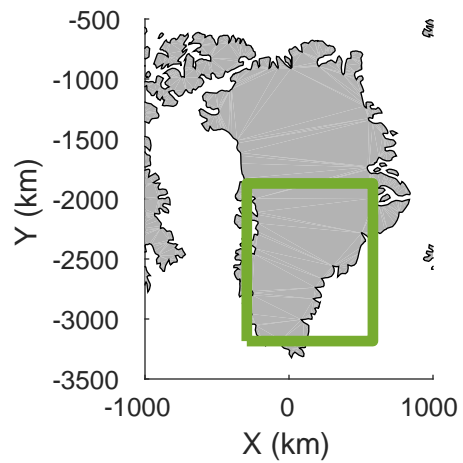


rds 2017_Greenland_P3: "Helheim-Kangerdlugssuaq Gap B" 20170505_01_060: 16:37:20.2 to 16:43:21.2 GPS




rds 2017_Greenland_P3: "Helheim-Kangerdlugssuaq Gap B" 20170505_01_060: 16:37:20.2 to 16:43:21.2 GPS

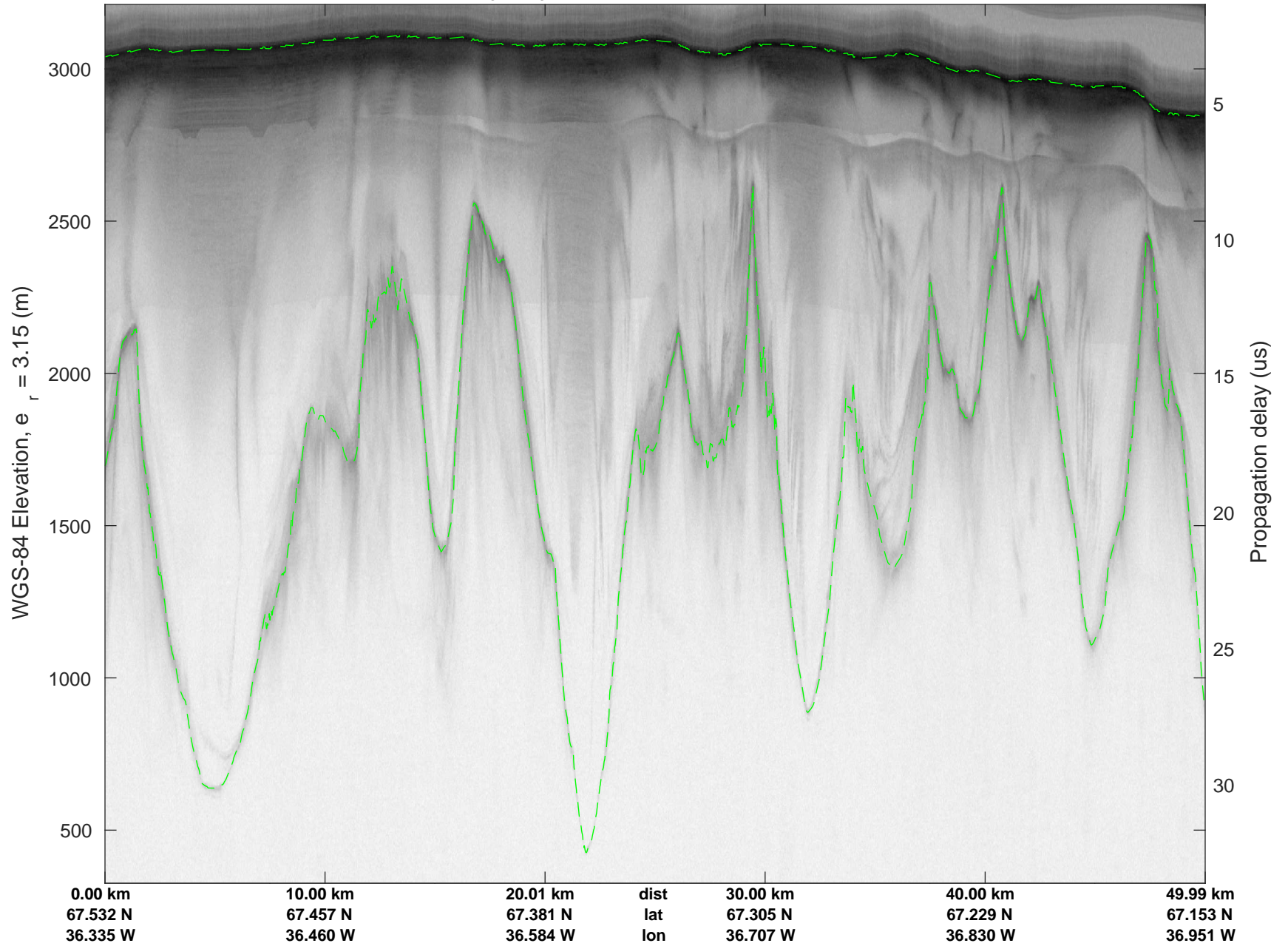


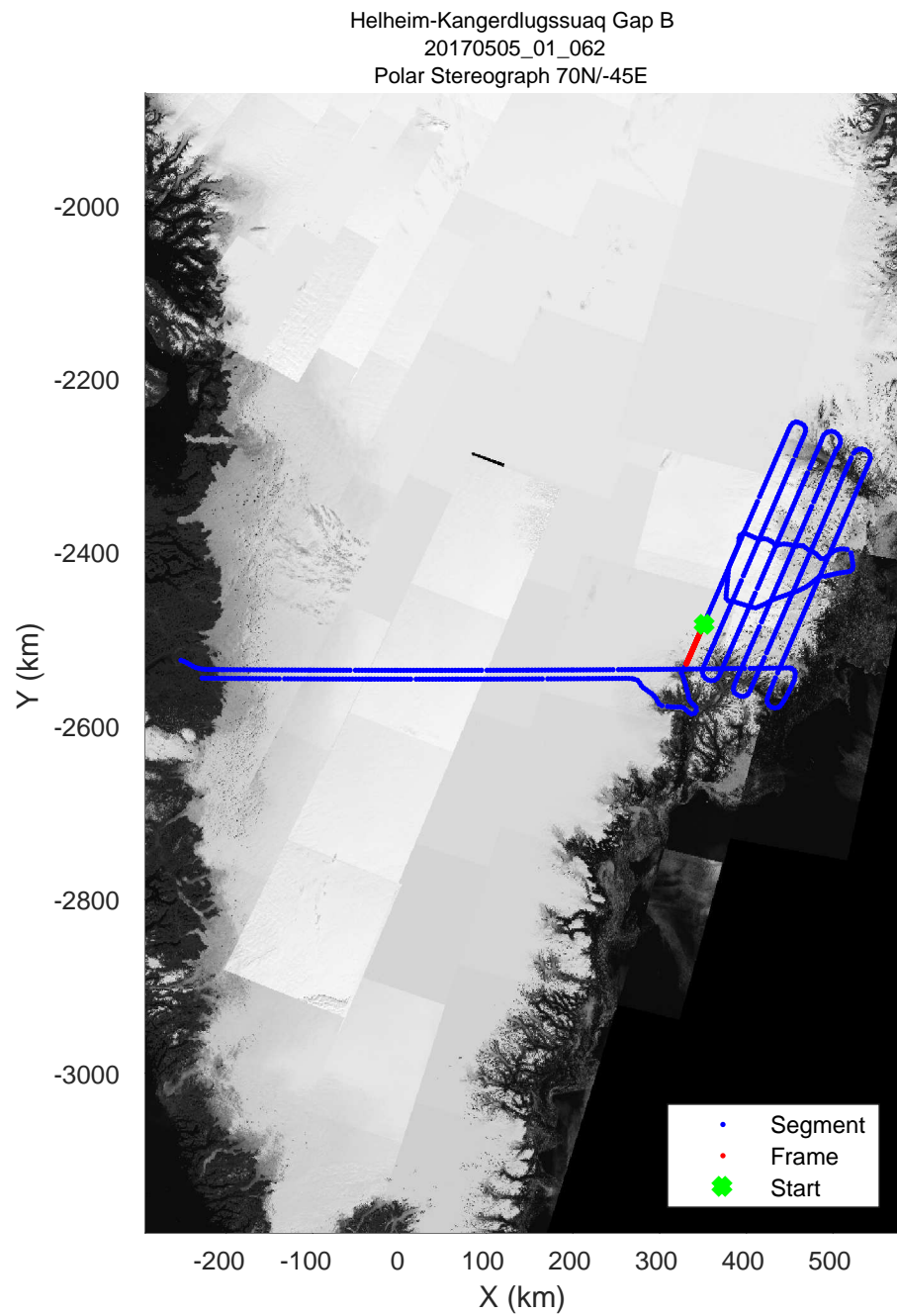

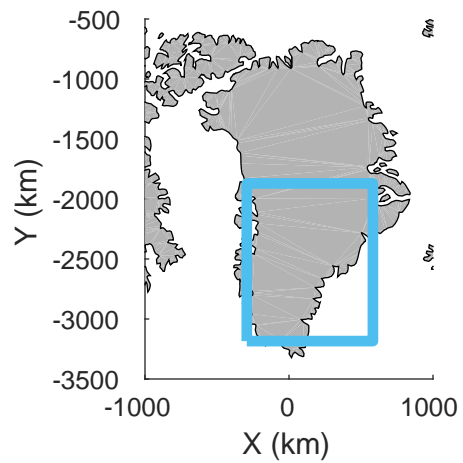


rds 2017_Greenland_P3: "Helheim-Kangerdlugssuaq Gap B" 20170505_01_061: 16:43:21.4 to 16:49:32.8 GPS




rds 2017_Greenland_P3: "Helheim-Kangerdlugssuaq Gap B" 20170505_01_061: 16:43:21.4 to 16:49:32.8 GPS

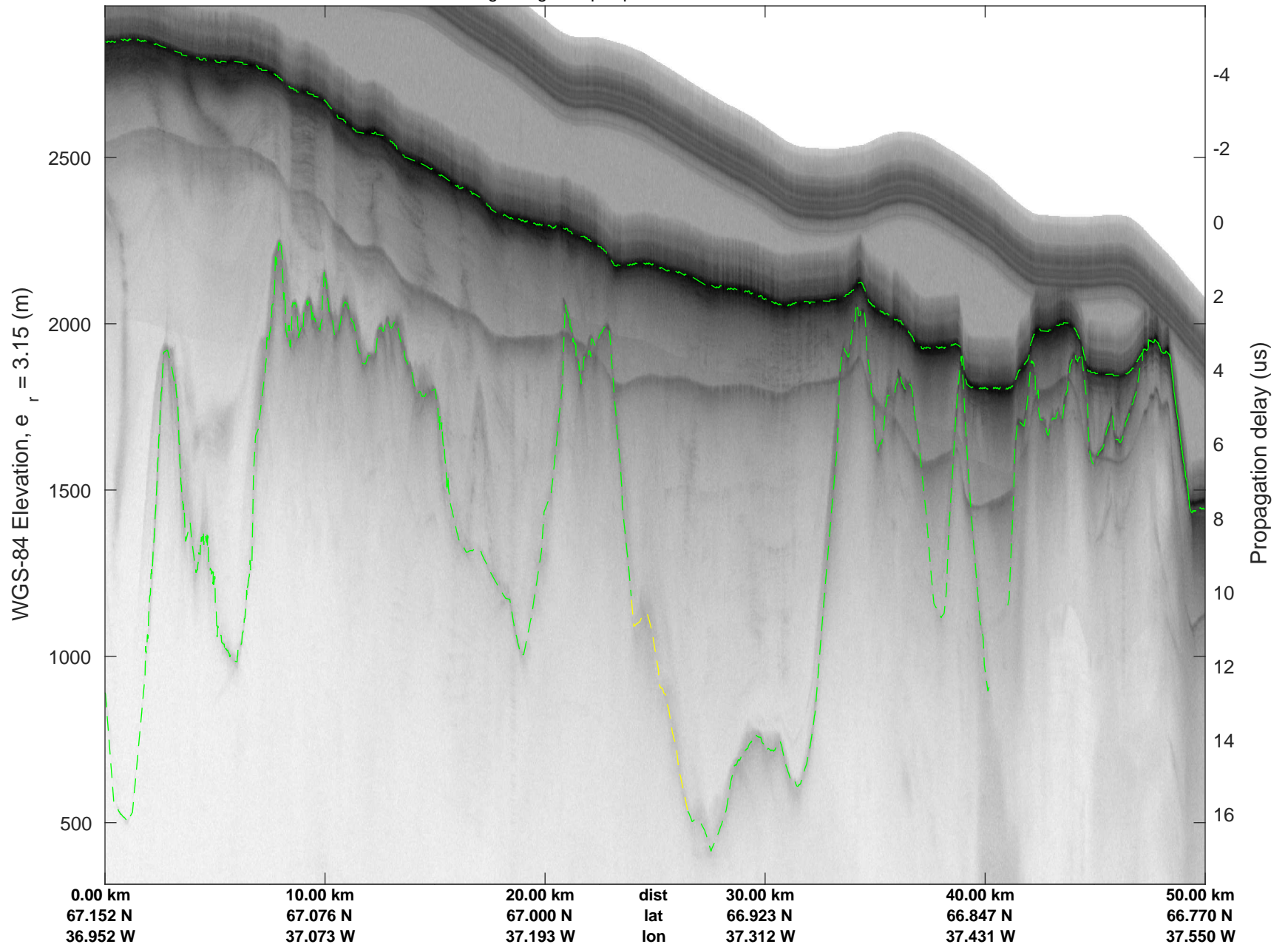



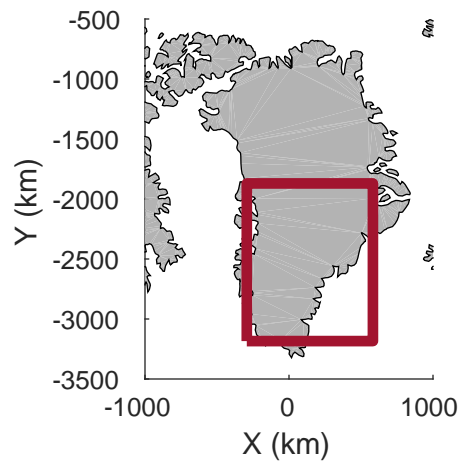


rds 2017_Greenland_P3: "Helheim-Kangerdlugssuaq Gap B" 20170505_01_062: 16:49:33.1 to 16:55:36.0 GPS




rds 2017_Greenland_P3: "Helheim-Kangerdlugssuaq Gap B" 20170505_01_062: 16:49:33.1 to 16:55:36.0 GPS







Helheim-Kangerdlugssuaq Gap B
20170505_01_063
Polar Stereograph 70N/-45E

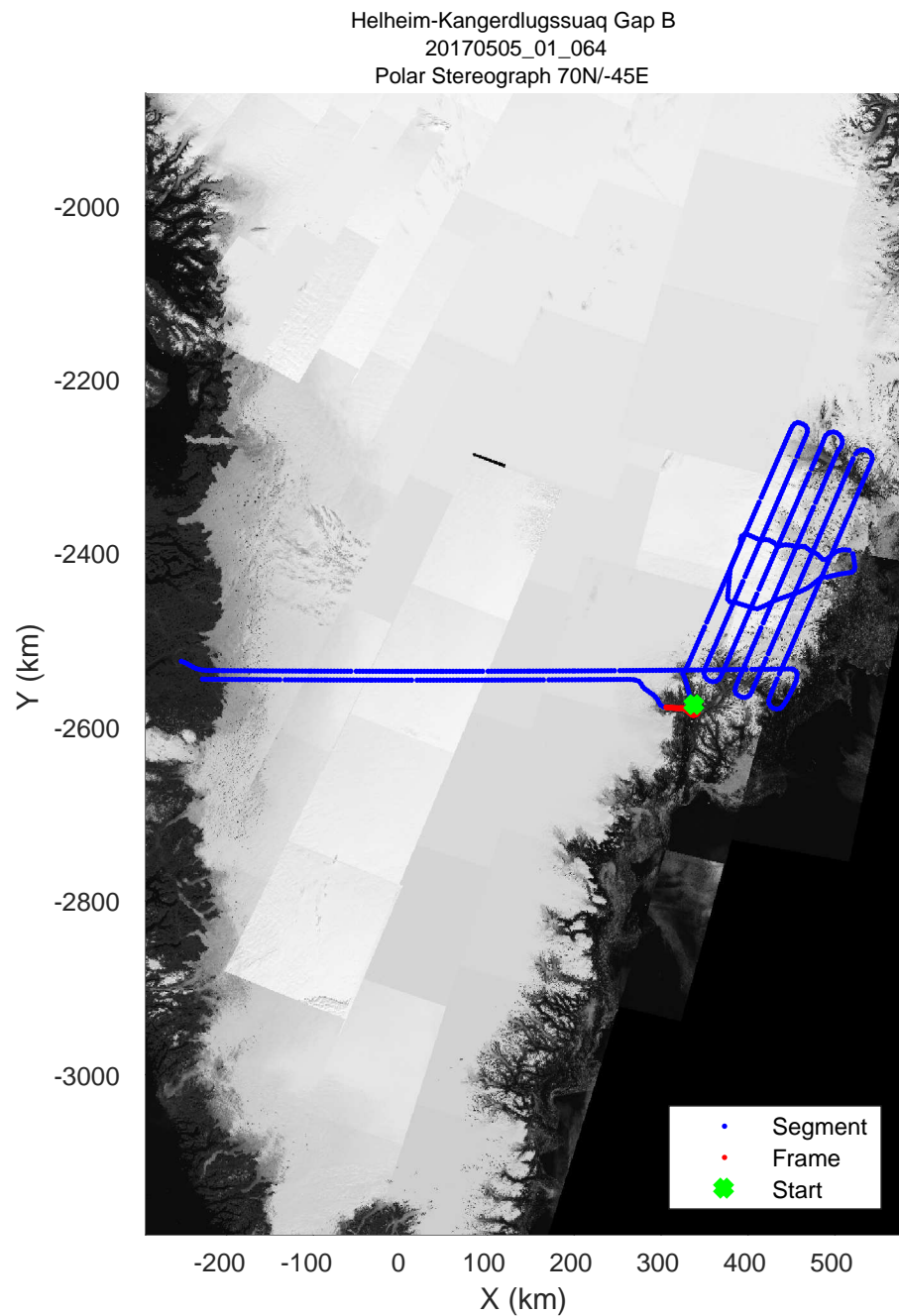

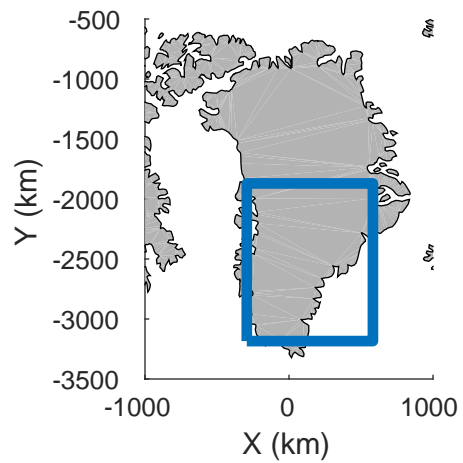


rds 2017_Greenland_P3: "Helheim-Kangerdlugssuaq Gap B" 20170505_01_063: 16:55:36.2 to 17:02:29.4 GPS



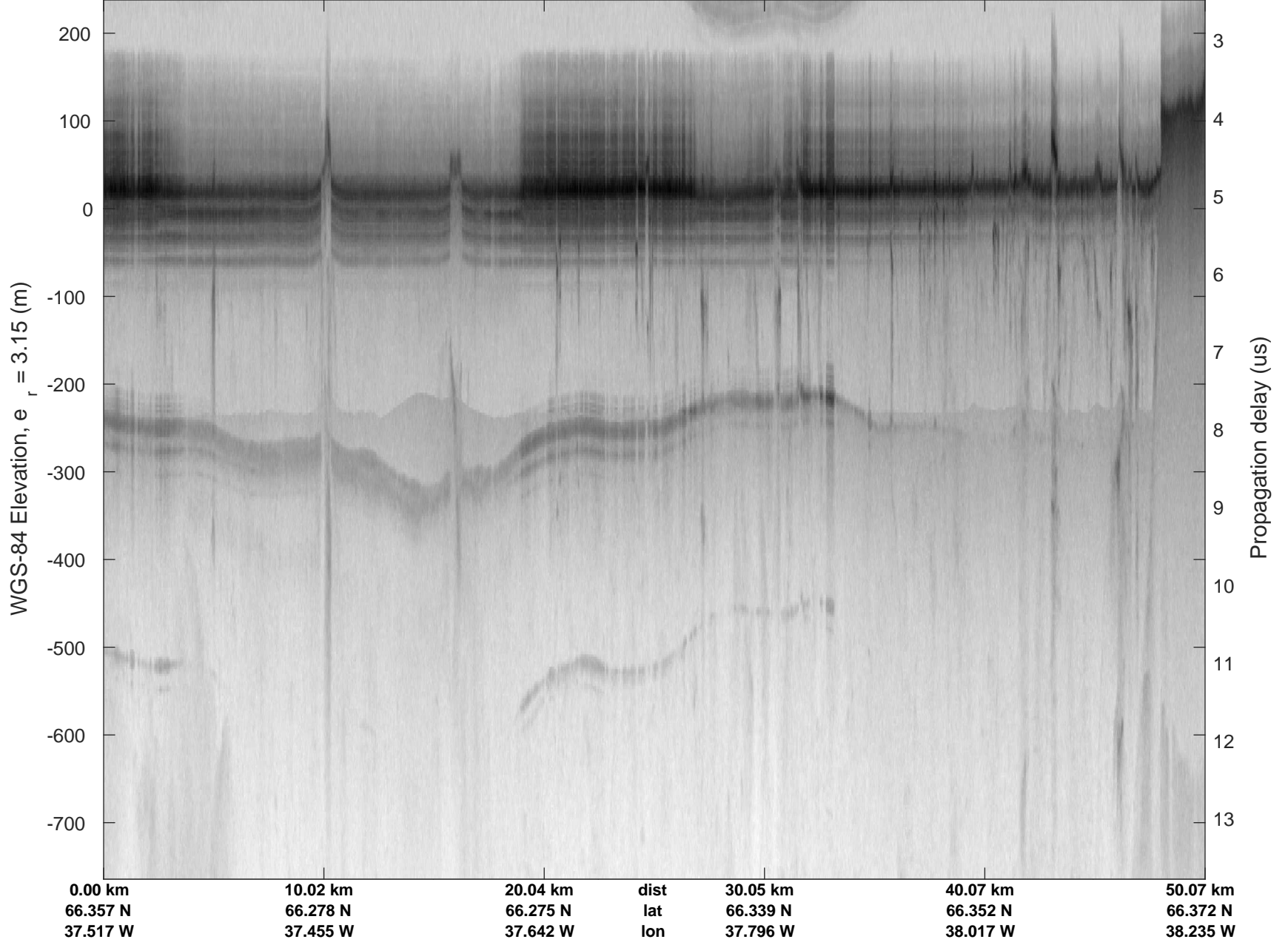
rds 2017_Greenland_P3: "Helheim-Kangerdlugssuaq Gap B" 20170505_01_063: 16:55:36.2 to 17:02:29.4 GPS



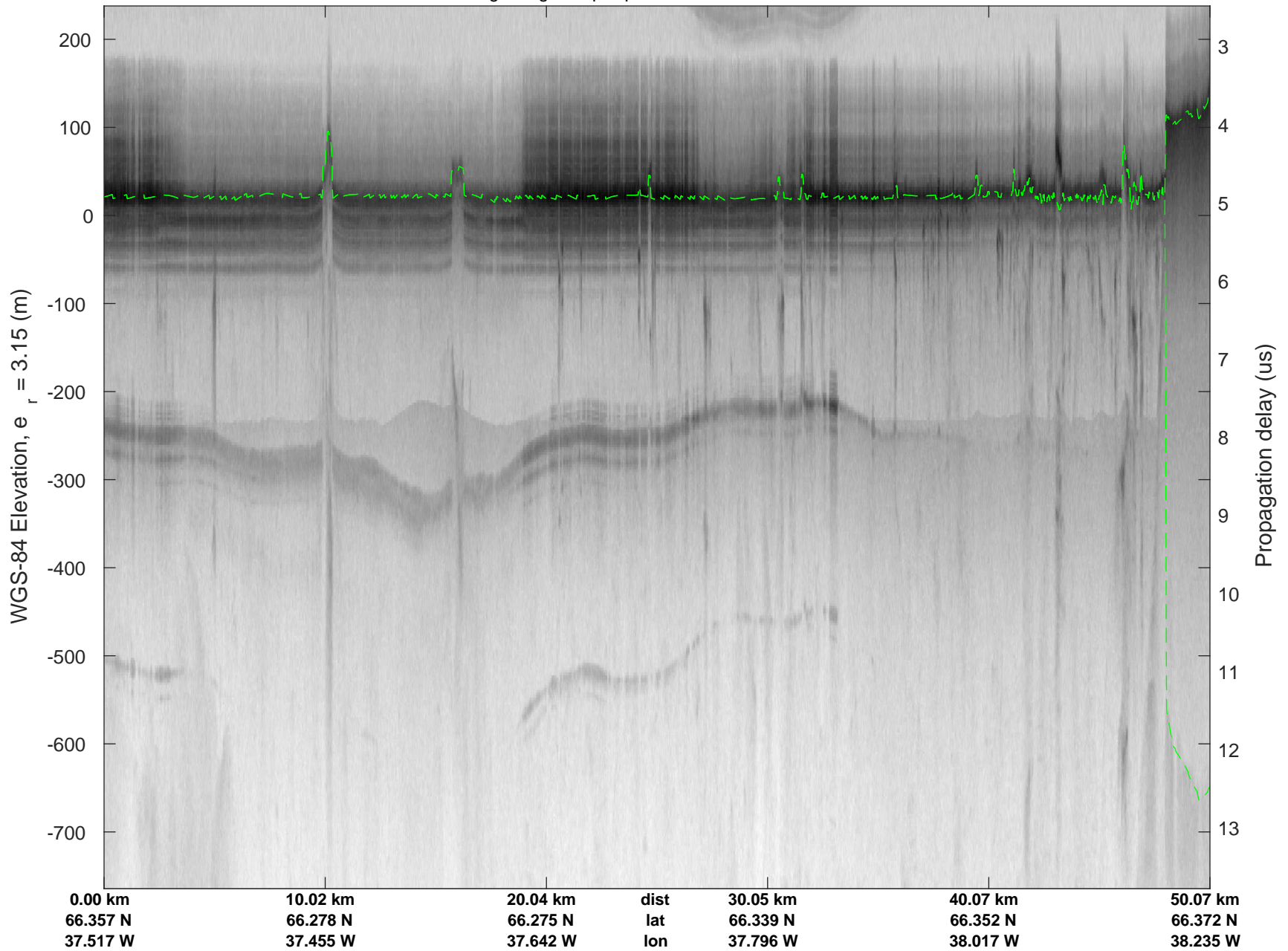



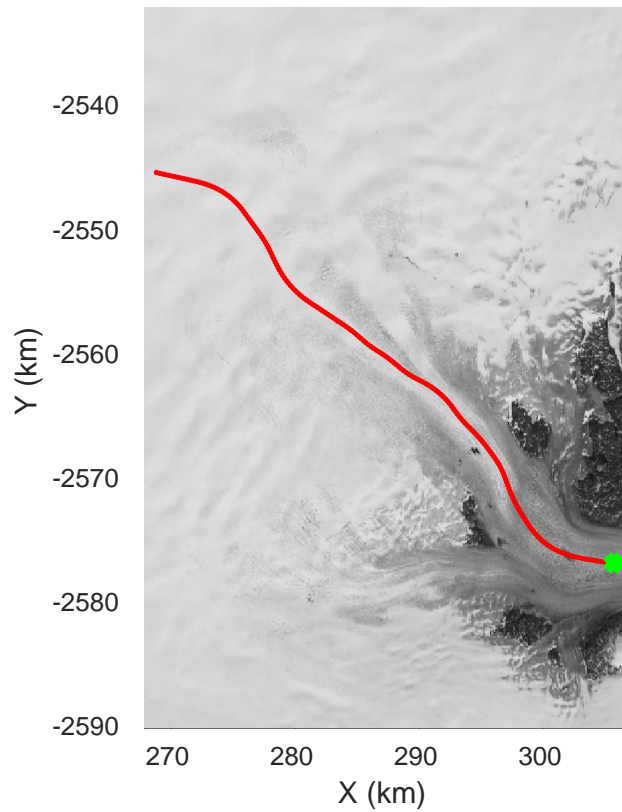
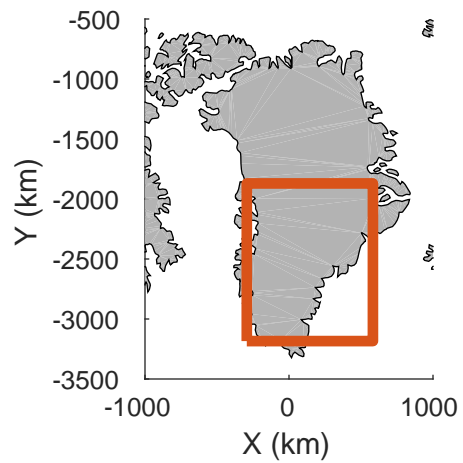
Helheim-Kangerdlugssuaq Gap B
20170505_01_064
Polar Stereograph 70N/-45E

rds 2017_Greenland_P3: "Helheim-Kangerdlugssuaq Gap B" 20170505_01_064: 17:02:29.6 to 17:09:17.4 GPS




rds 2017_Greenland_P3: "Helheim-Kangerdlugssuaq Gap B" 20170505_01_064: 17:02:29.6 to 17:09:17.4 GPS




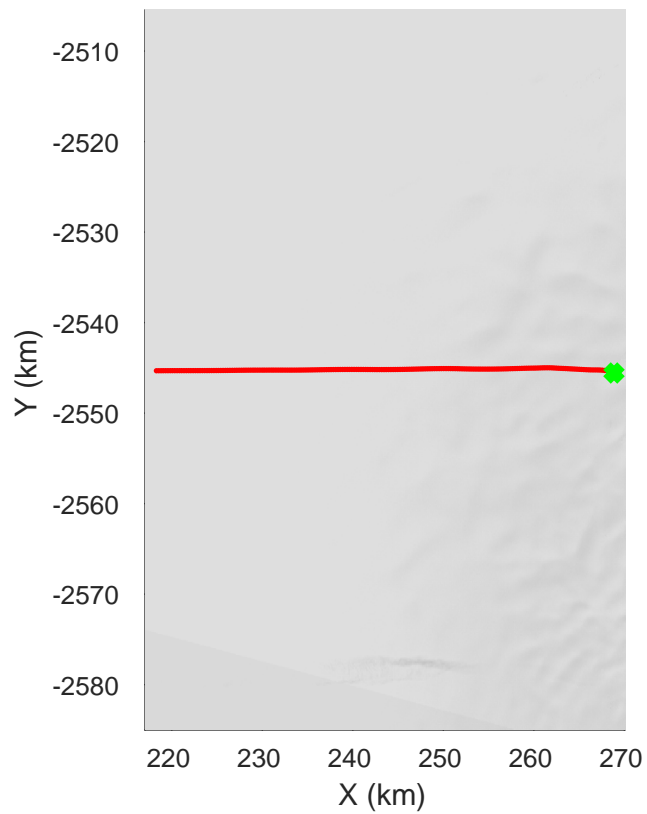
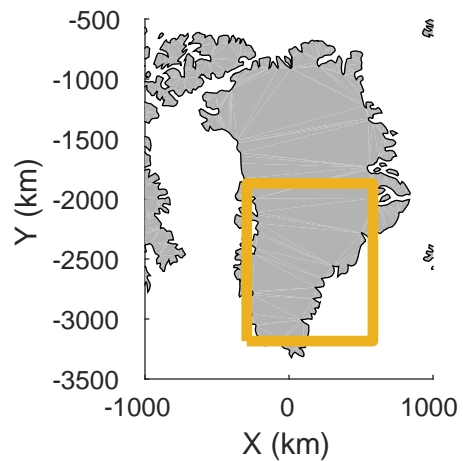


rds 2017_Greenland_P3: "Helheim-Kangerdlugssuaq Gap B" 20170505_01_065: 17:09:17.6 to 17:15:37.9 GPS




rds 2017_Greenland_P3: "Helheim-Kangerdlugssuaq Gap B" 20170505_01_065: 17:09:17.6 to 17:15:37.9 GPS

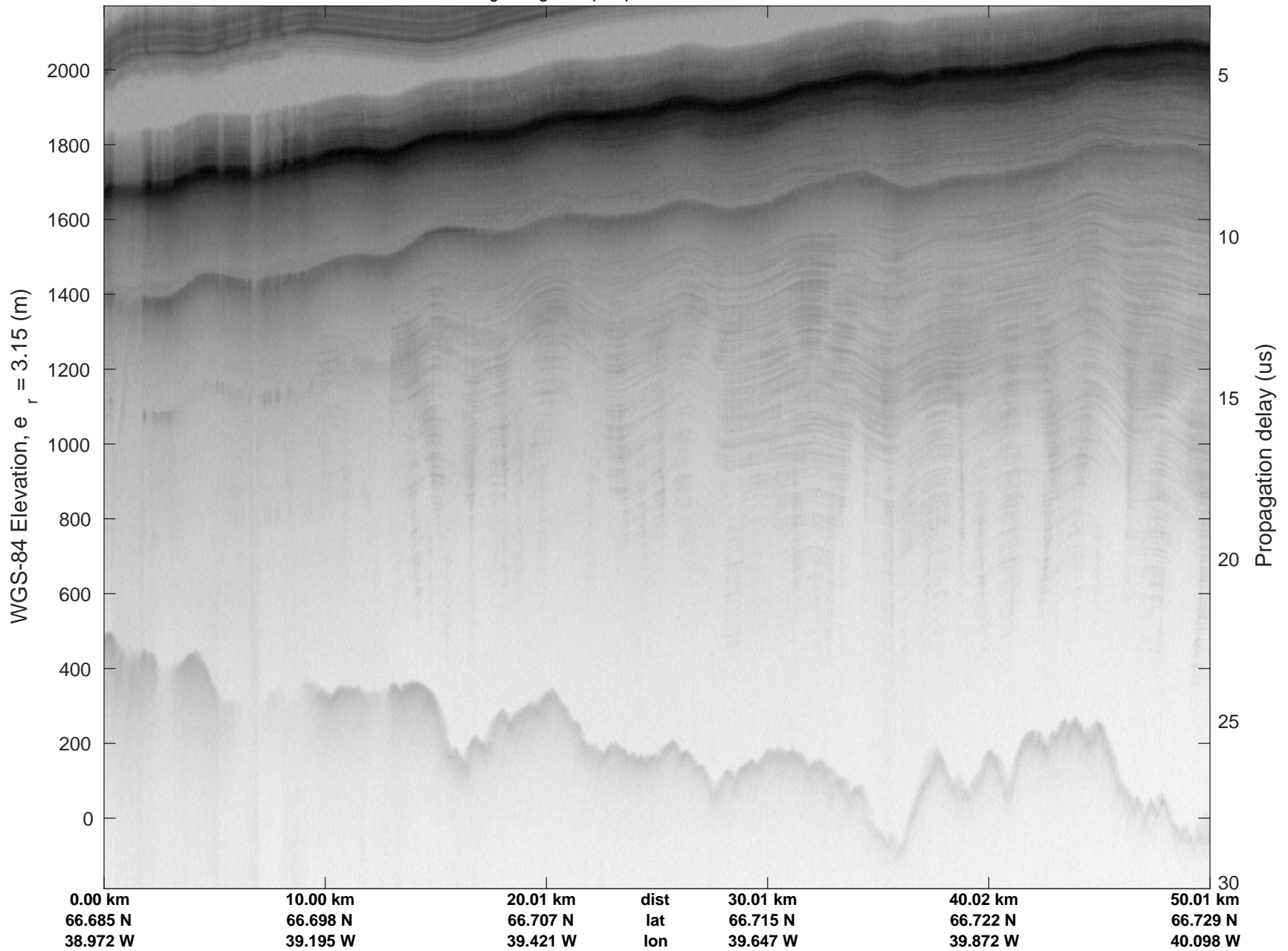




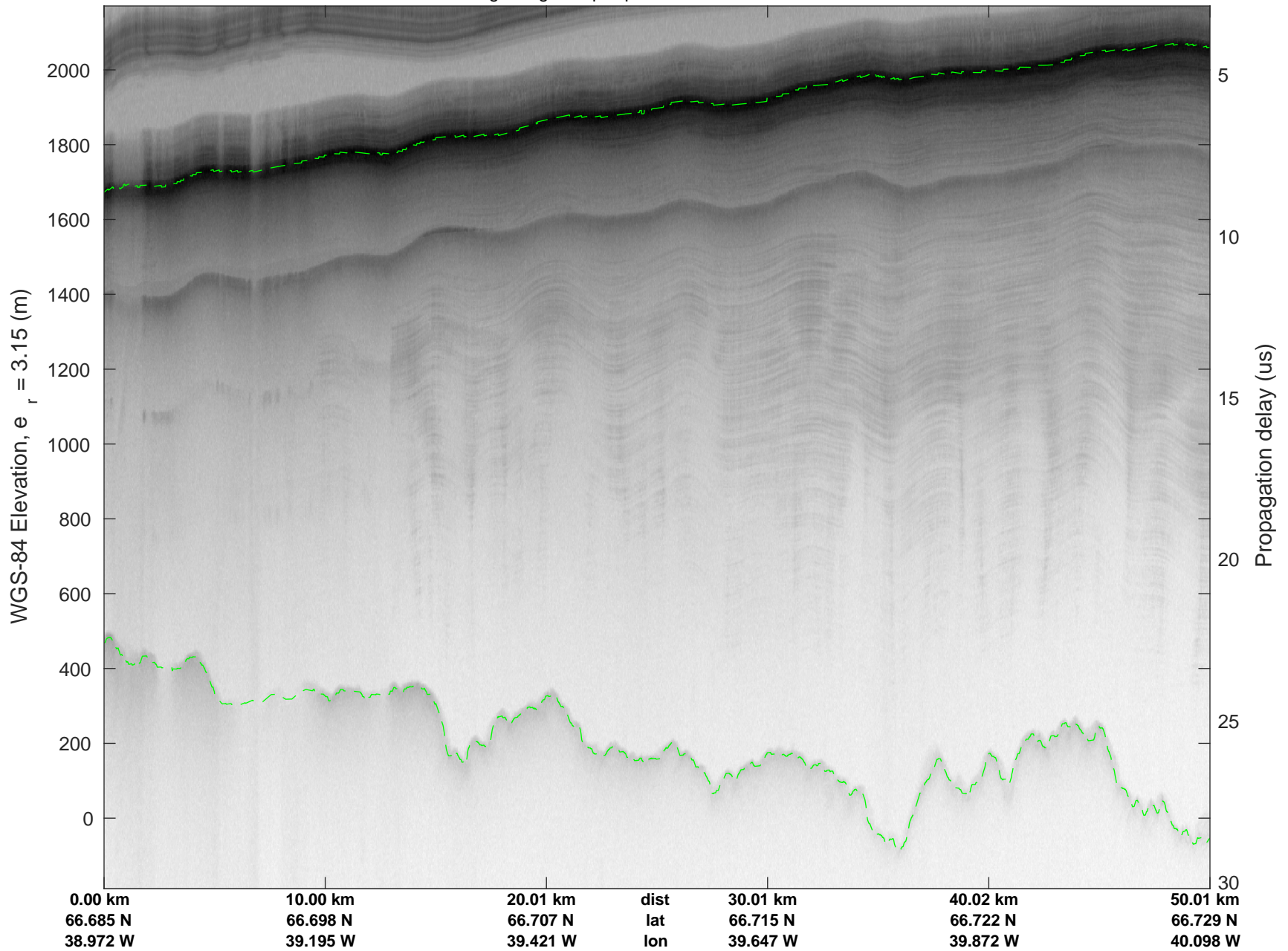
Helheim-Kangerdlugssuaq Gap B
20170505_01_066
Polar Stereograph 70N/-45E

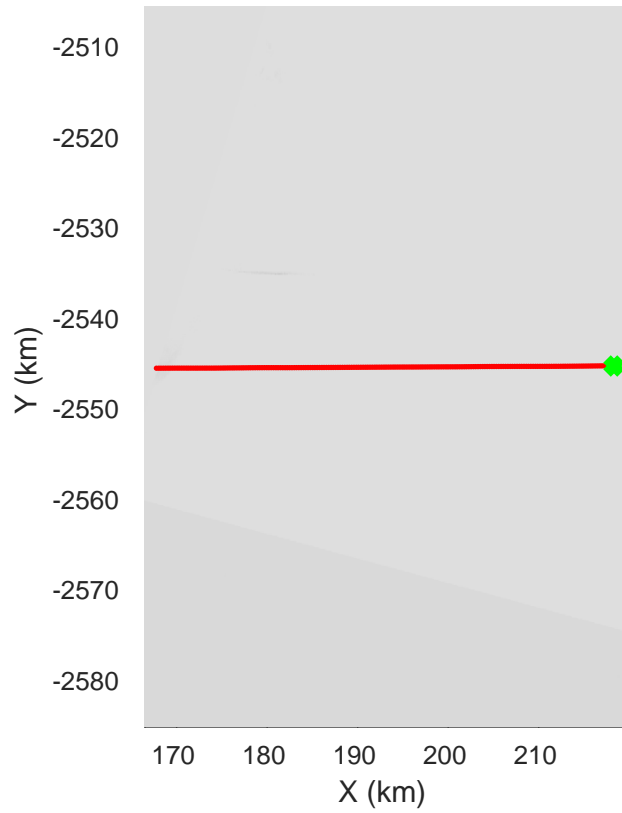
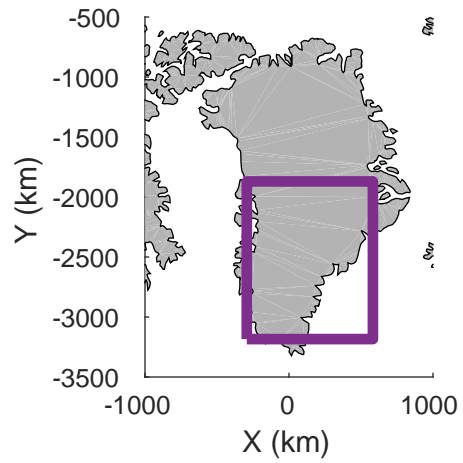


rds 2017_Greenland_P3: "Helheim-Kangerdlugssuaq Gap B" 20170505_01_066: 17:15:38.1 to 17:21:41.1 GPS




rds 2017_Greenland_P3: "Helheim-Kangerdlugssuaq Gap B" 20170505_01_066: 17:15:38.1 to 17:21:41.1 GPS






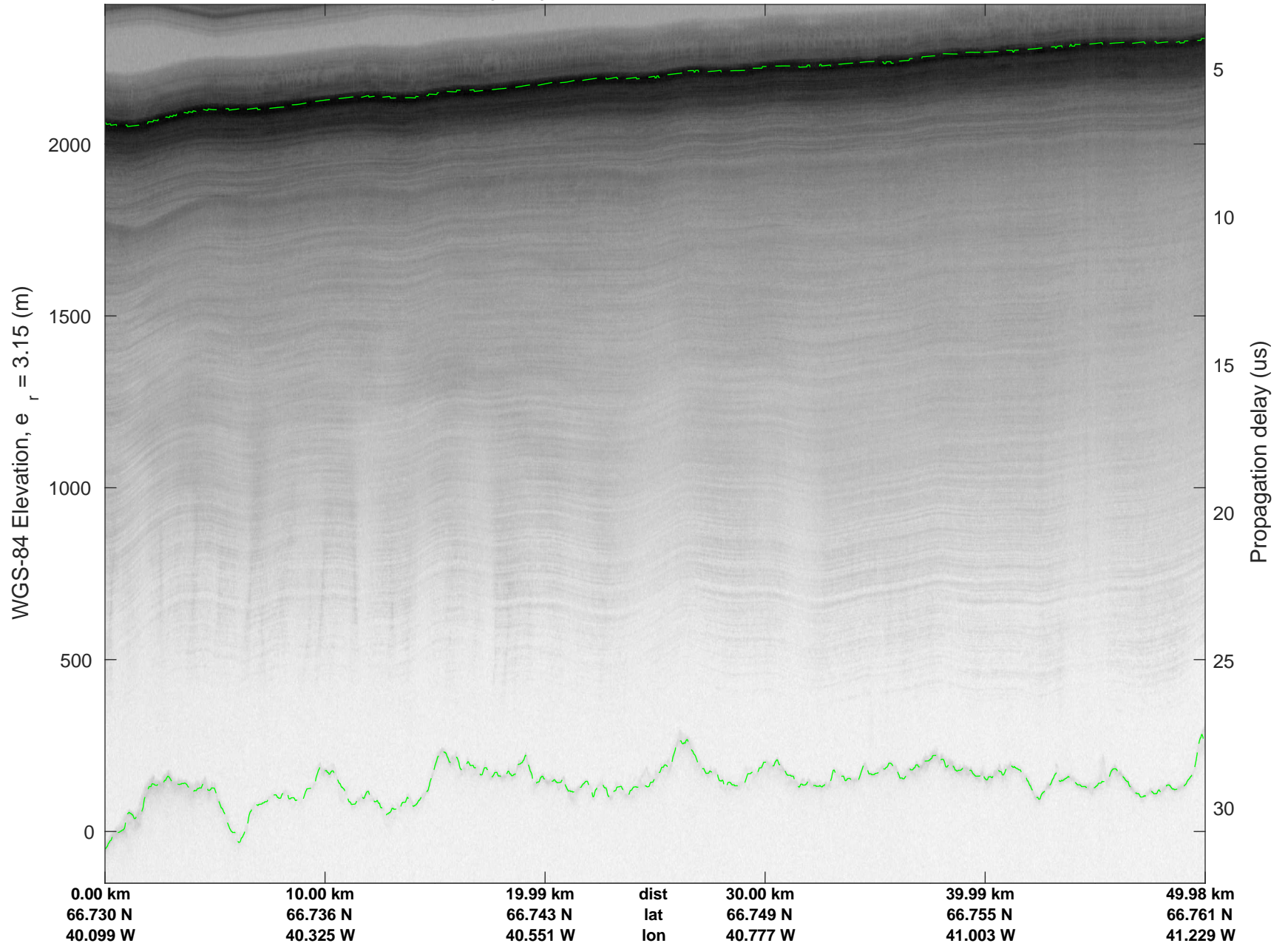
Helheim-Kangerdlugssuaq Gap B
20170505_01_067
Polar Stereograph 70N/-45E

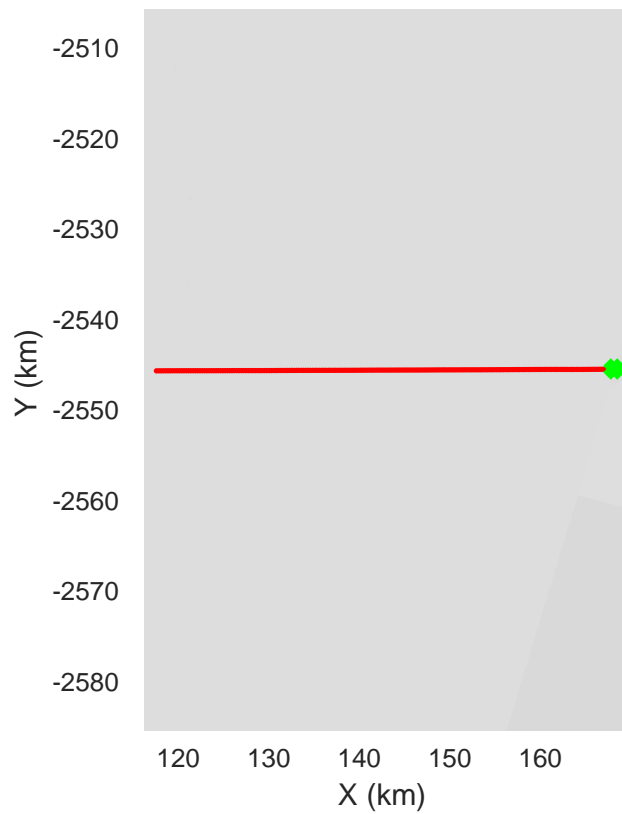
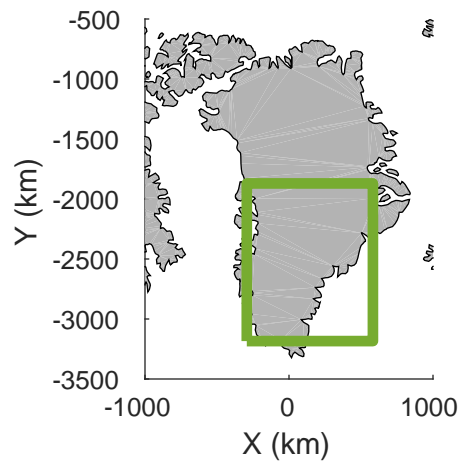


rds 2017_Greenland_P3: "Helheim-Kangerdlugssuaq Gap B" 20170505_01_067: 17:21:41.3 to 17:27:45.2 GPS




rds 2017_Greenland_P3: "Helheim-Kangerdlugssuaq Gap B" 20170505_01_067: 17:21:41.3 to 17:27:45.2 GPS






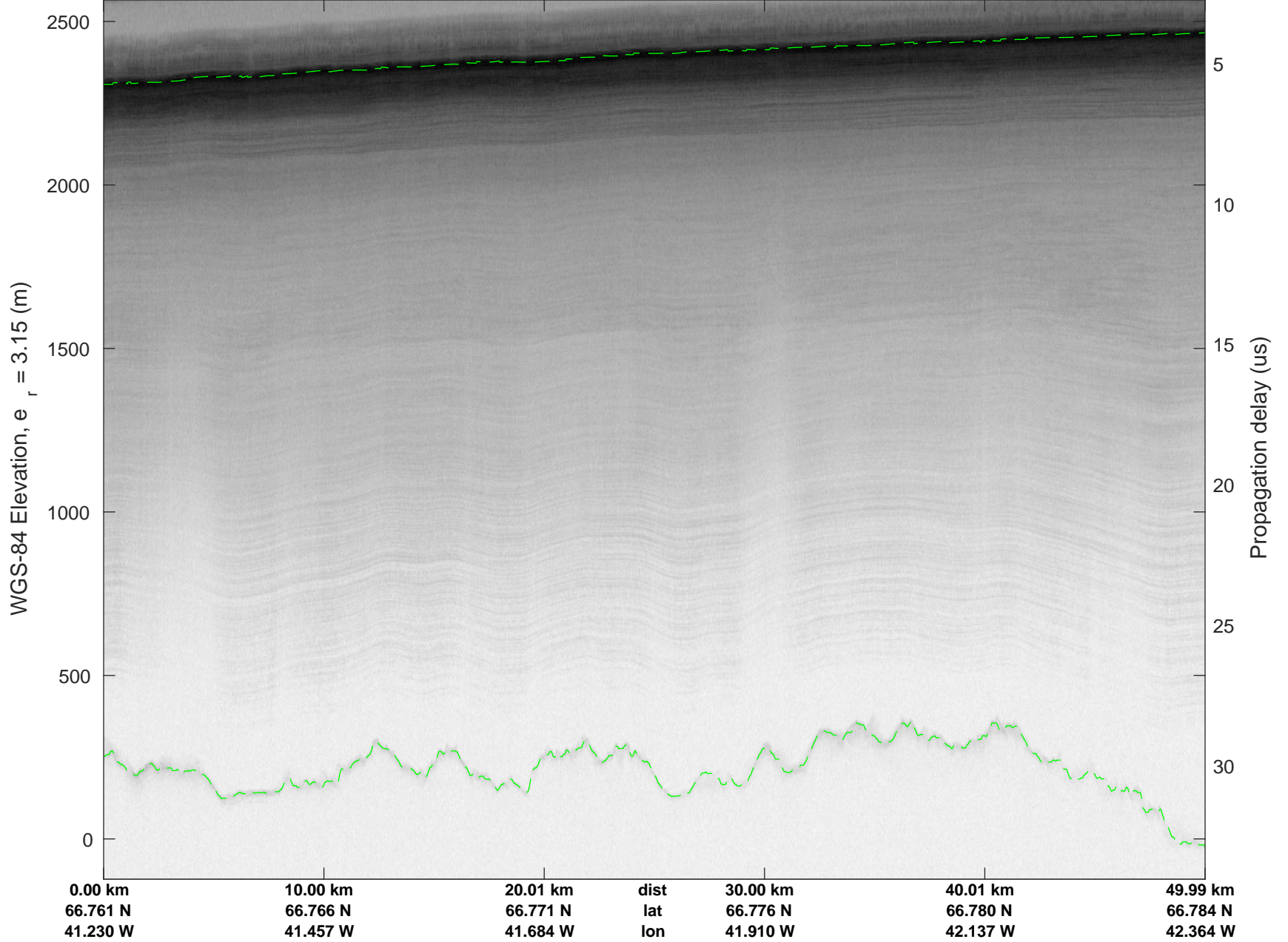
Helheim-Kangerdlugssuaq Gap B
 20170505_01_068
 Polar Stereograph 70N/-45E

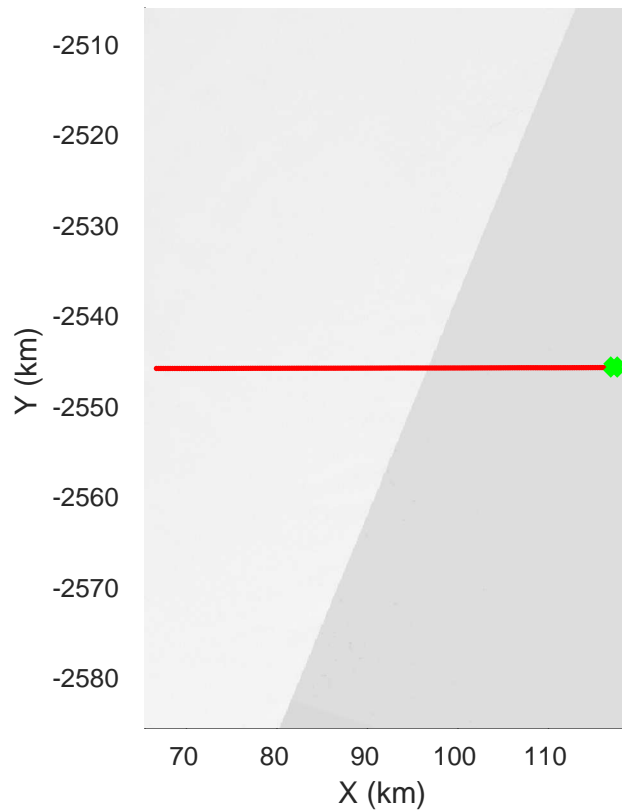
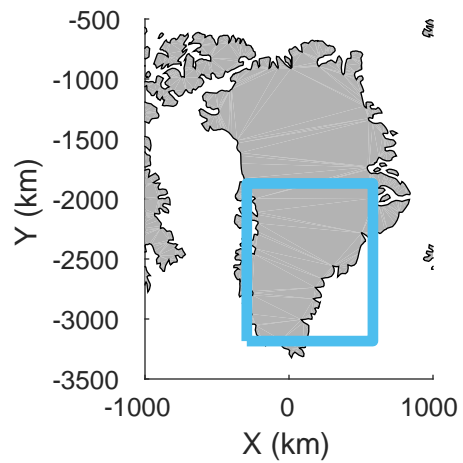


rds 2017_Greenland_P3: "Helheim-Kangerdlugssuaq Gap B" 20170505_01_068: 17:27:45.5 to 17:33:45.9 GPS




rds 2017_Greenland_P3: "Helheim-Kangerdlugssuaq Gap B" 20170505_01_068: 17:27:45.5 to 17:33:45.9 GPS

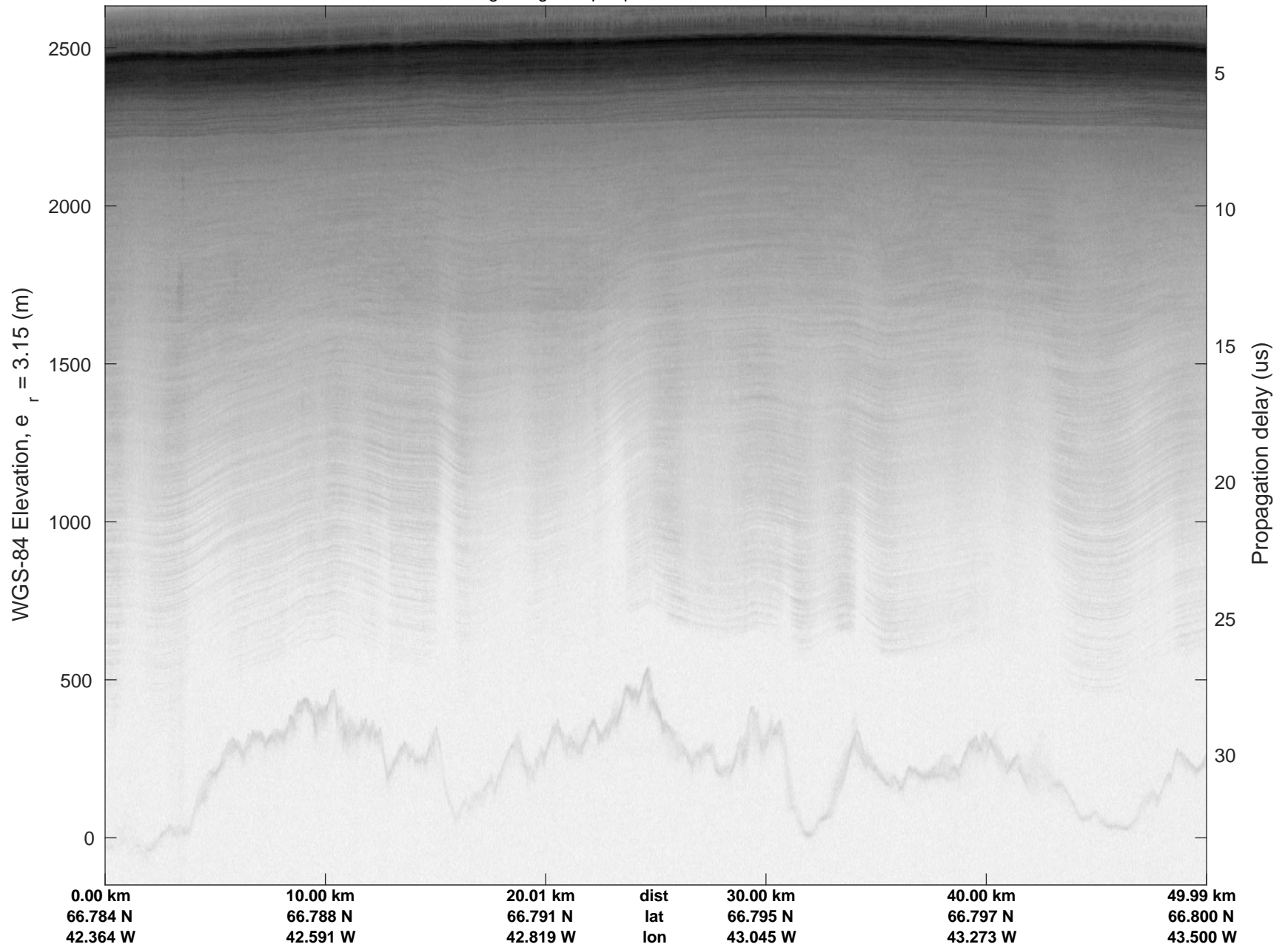




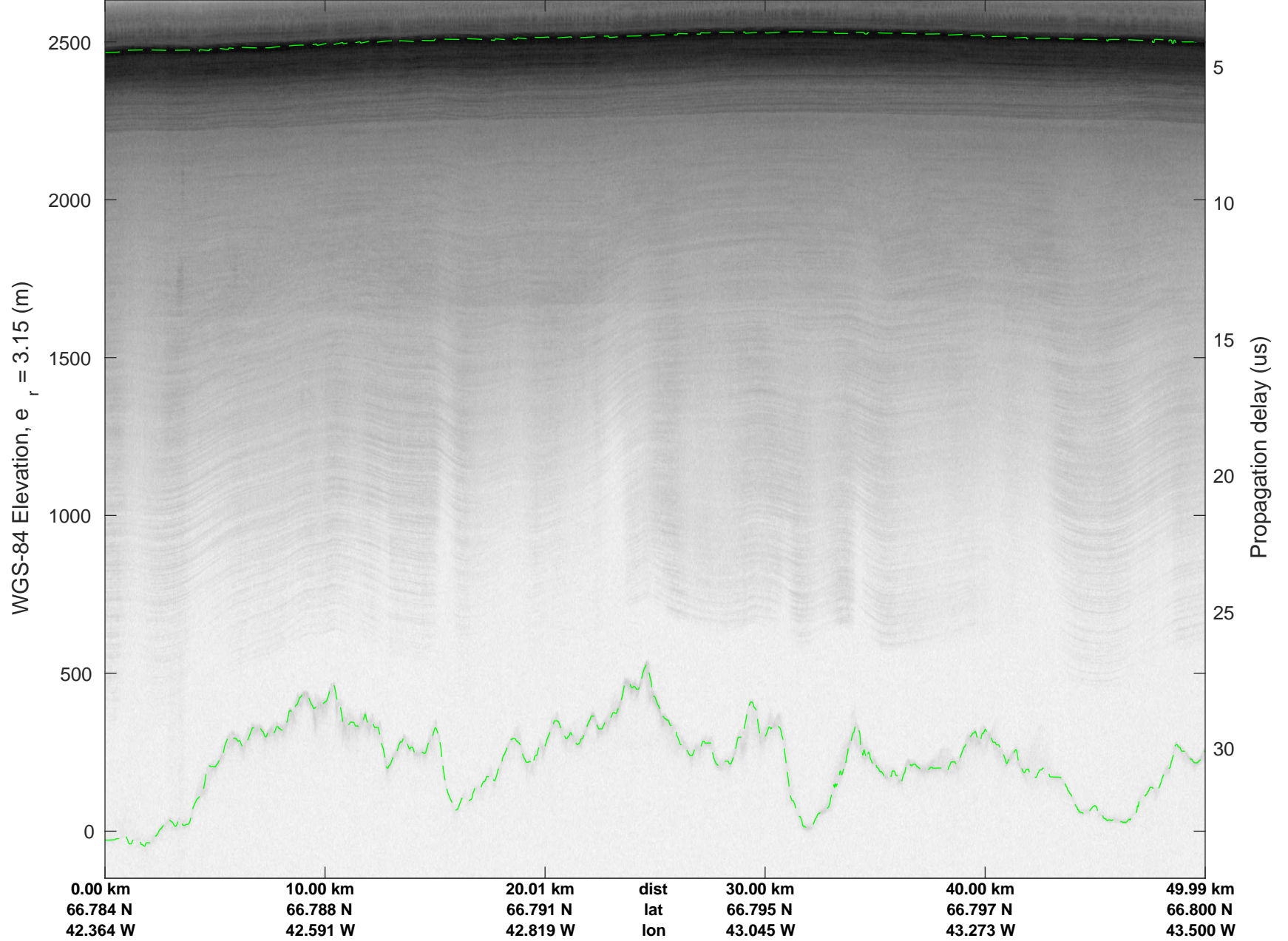
Helheim-Kangerdlugssuaq Gap B
20170505_01_069
Polar Stereograph 70N/-45E


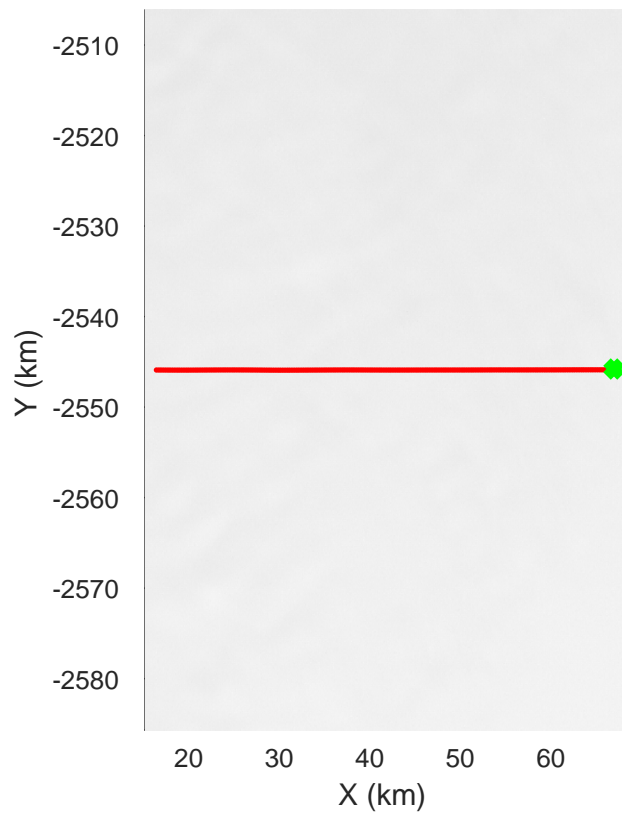
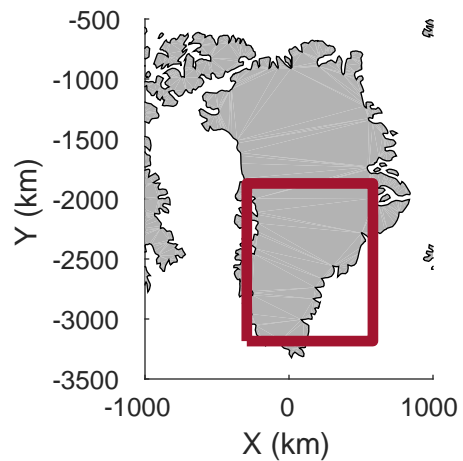


rds 2017_Greenland_P3: "Helheim-Kangerdlugssuaq Gap B" 20170505_01_069: 17:33:46.1 to 17:39:43.0 GPS




rds 2017_Greenland_P3: "Helheim-Kangerdlugssuaq Gap B" 20170505_01_069: 17:33:46.1 to 17:39:43.0 GPS

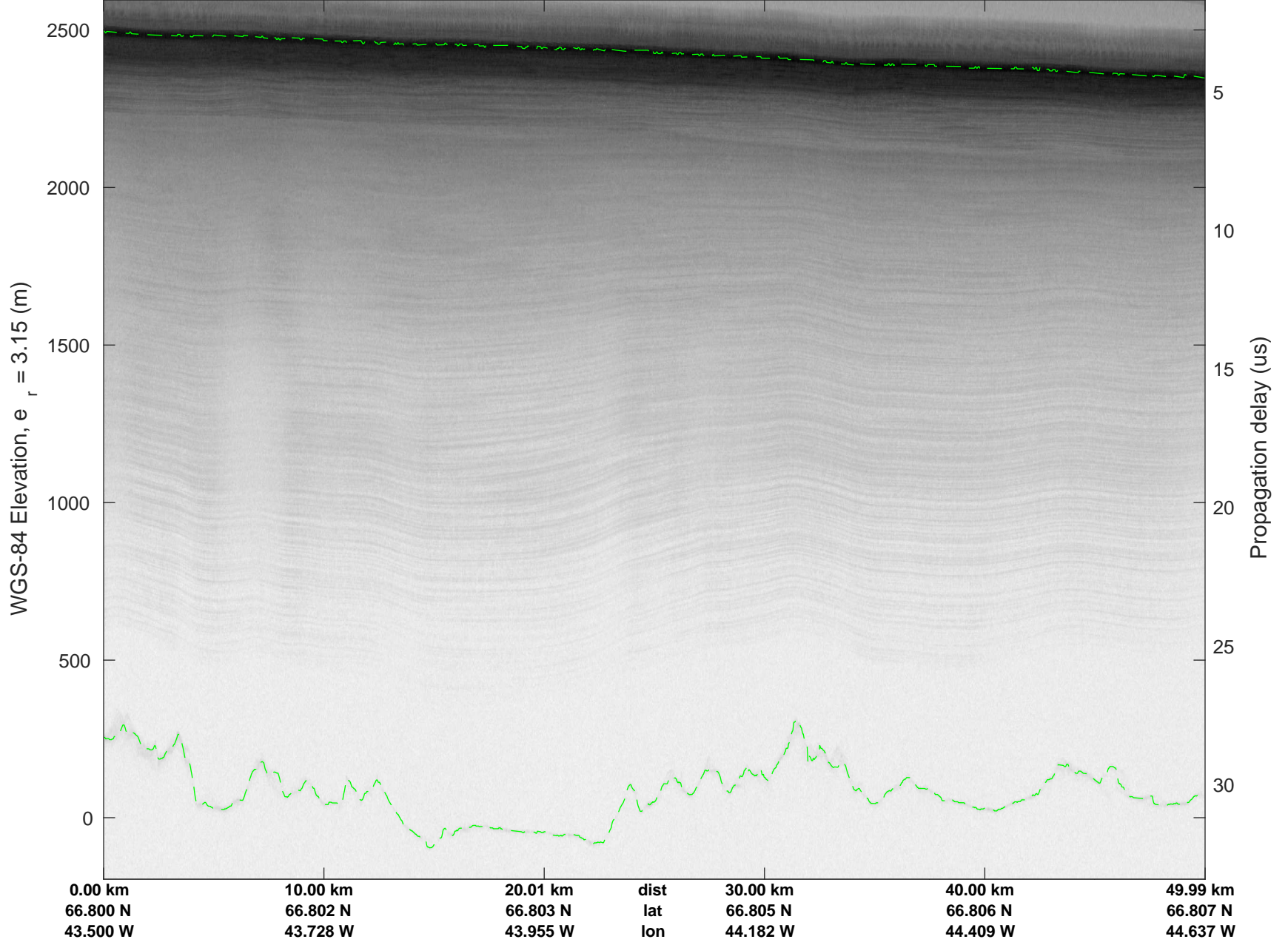



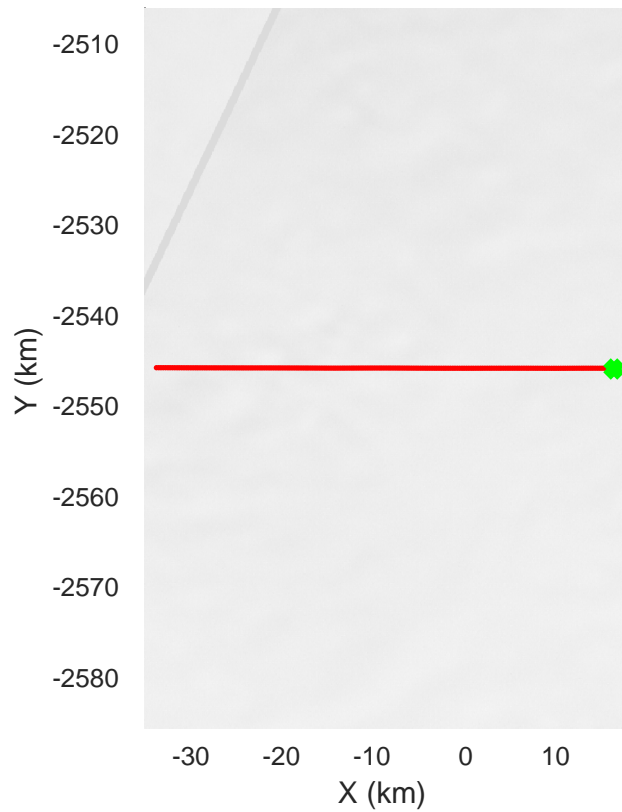
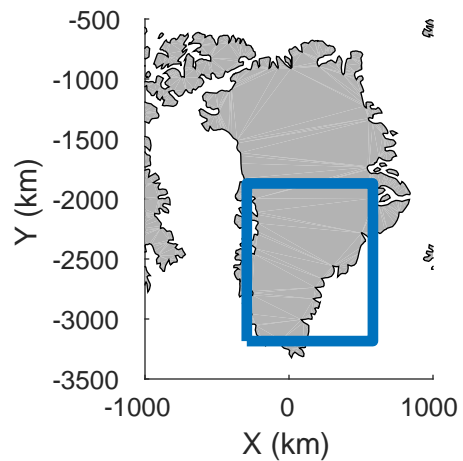


rds 2017_Greenland_P3: "Helheim-Kangerdlugssuaq Gap B" 20170505_01_070: 17:39:43.2 to 17:45:31.8 GPS




rds 2017_Greenland_P3: "Helheim-Kangerdlugssuaq Gap B" 20170505_01_070: 17:39:43.2 to 17:45:31.8 GPS

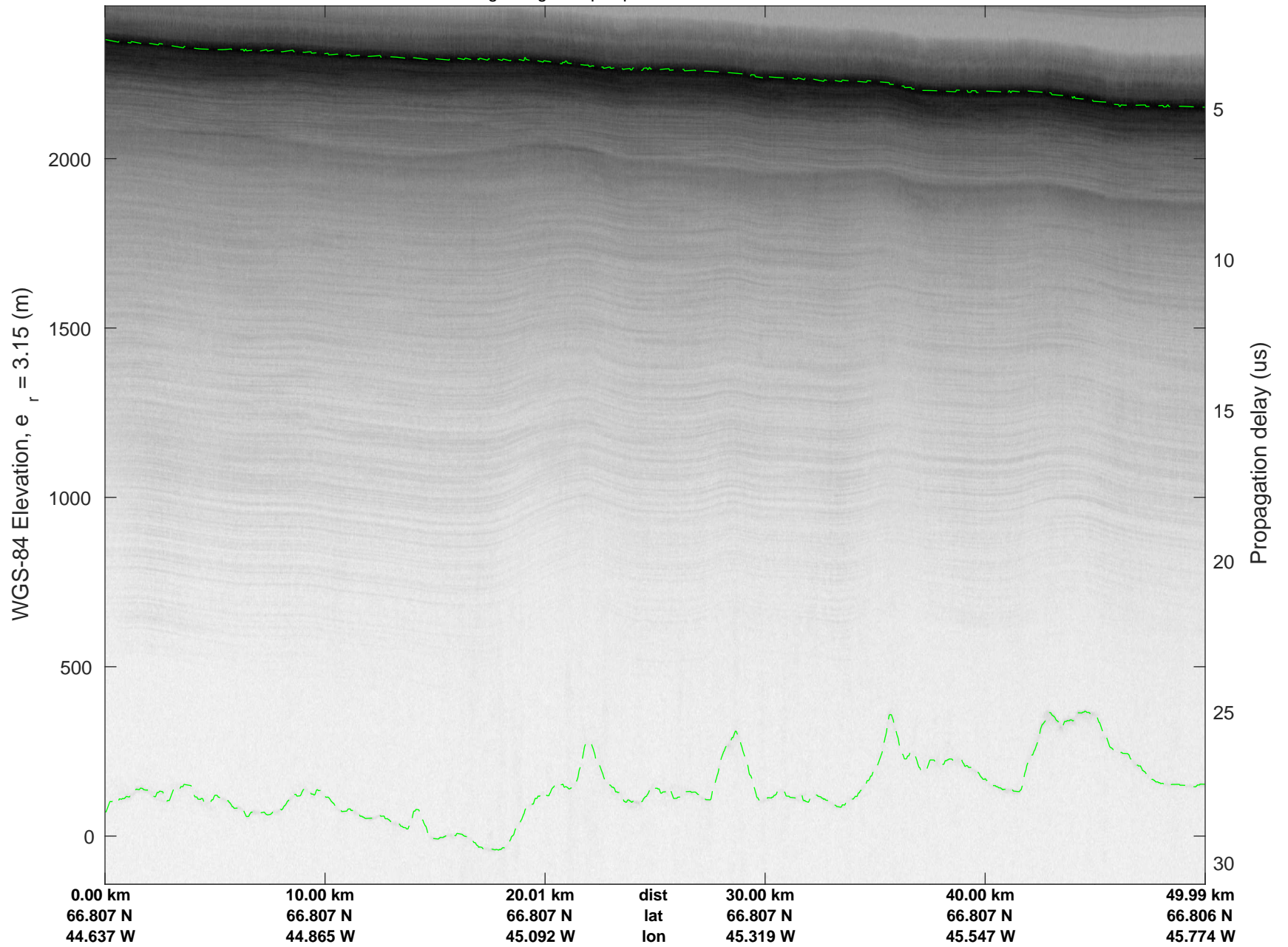



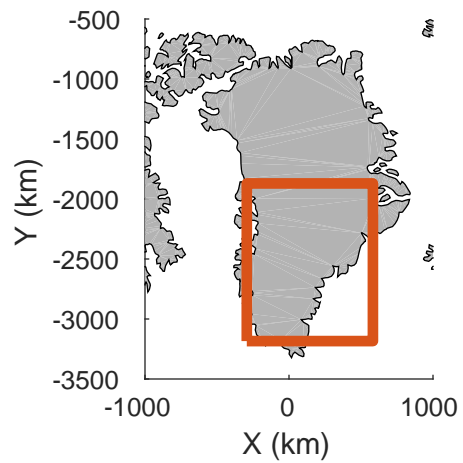


rds 2017_Greenland_P3: "Helheim-Kangerdlugssuaq Gap B" 20170505_01_071: 17:45:32.0 to 17:51:24.5 GPS




rds 2017_Greenland_P3: "Helheim-Kangerdlugssuaq Gap B" 20170505_01_071: 17:45:32.0 to 17:51:24.5 GPS

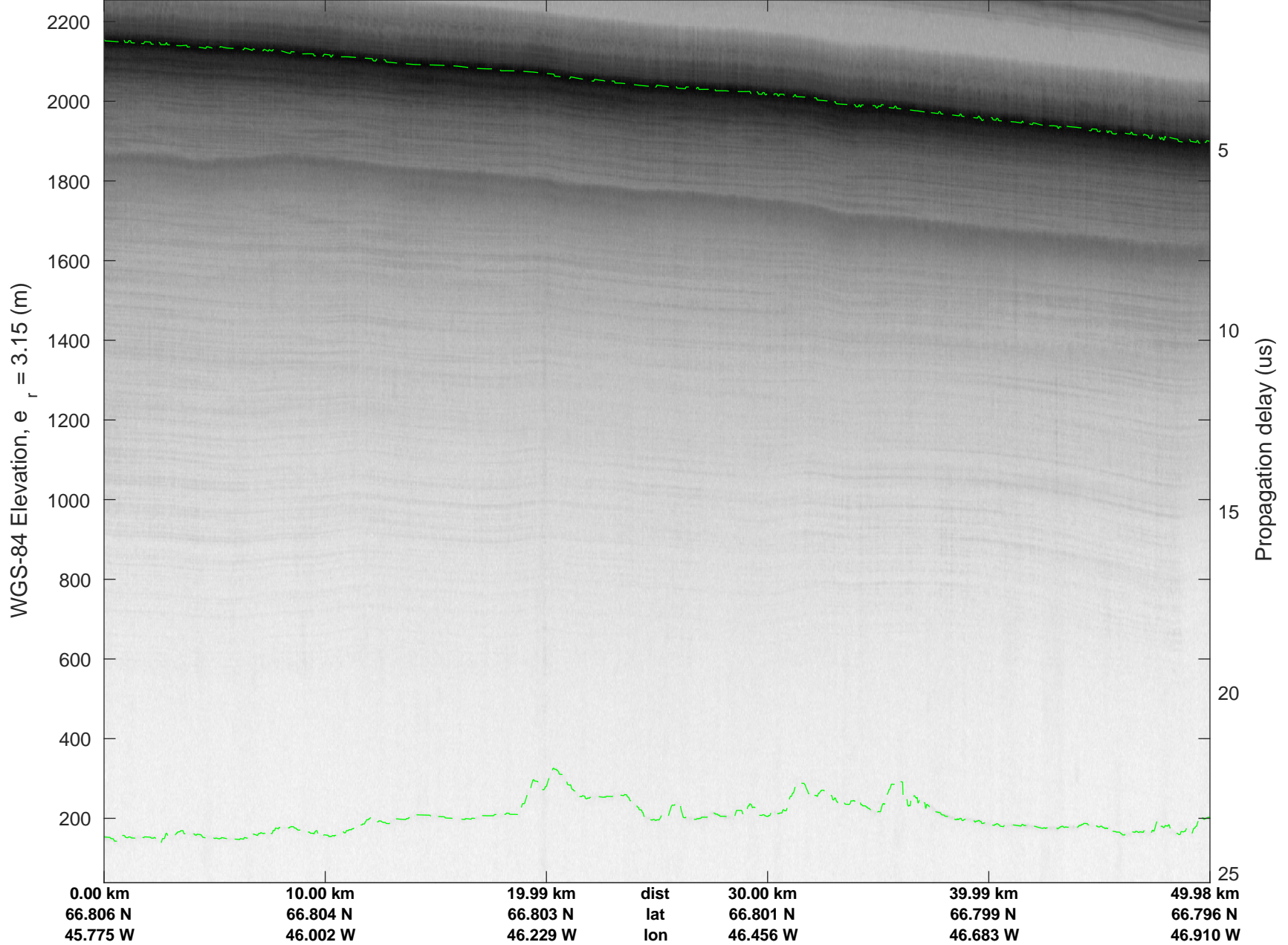


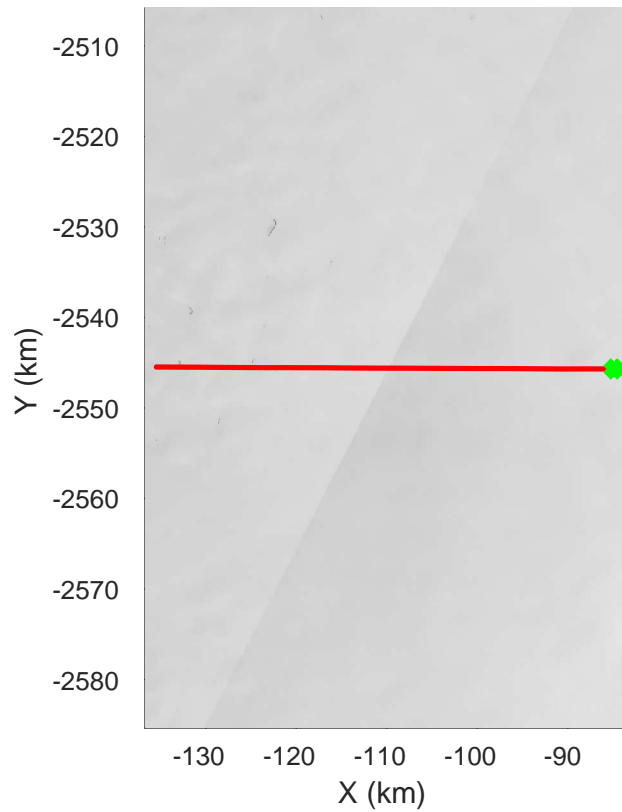
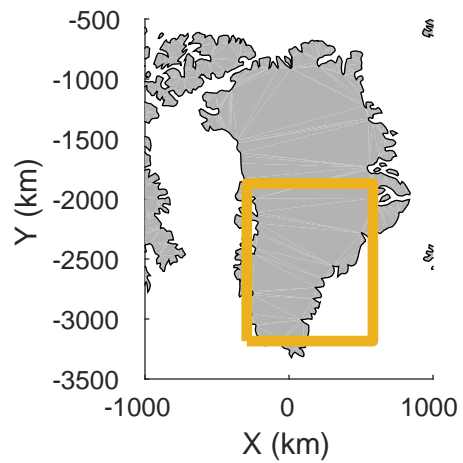


rds 2017_Greenland_P3: "Helheim-Kangerdlugssuaq Gap B" 20170505_01_072: 17:51:24.8 to 17:57:25.1 GPS




rds 2017_Greenland_P3: "Helheim-Kangerdlugssuaq Gap B" 20170505_01_072: 17:51:24.8 to 17:57:25.1 GPS






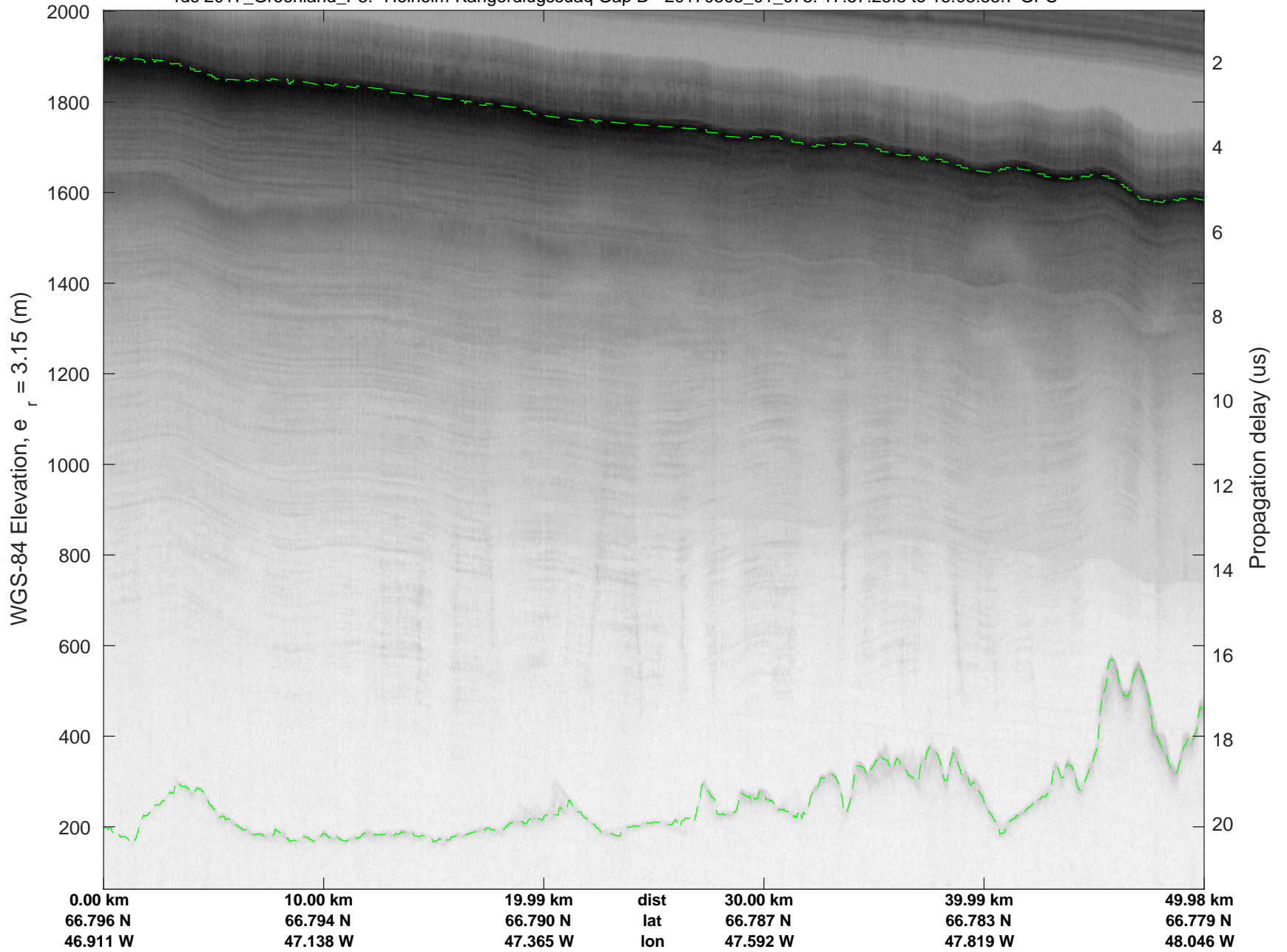
Helheim-Kangerdlugssuaq Gap B
20170505_01_073
Polar Stereograph 70N/-45E


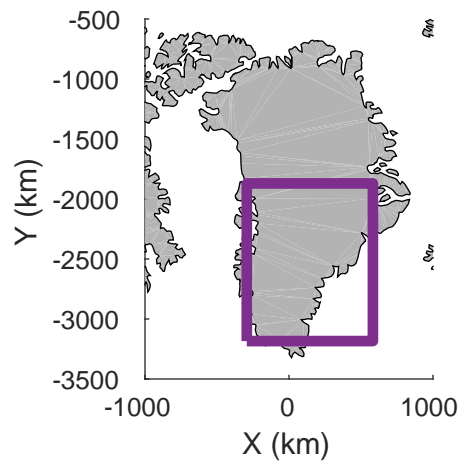


rds 2017_Greenland_P3: "Helheim-Kangerdlugssuaq Gap B" 20170505_01_073: 17:57:25.3 to 18:03:33.7 GPS




rds 2017_Greenland_P3: "Helheim-Kangerdlugssuaq Gap B" 20170505_01_073: 17:57:25.3 to 18:03:33.7 GPS

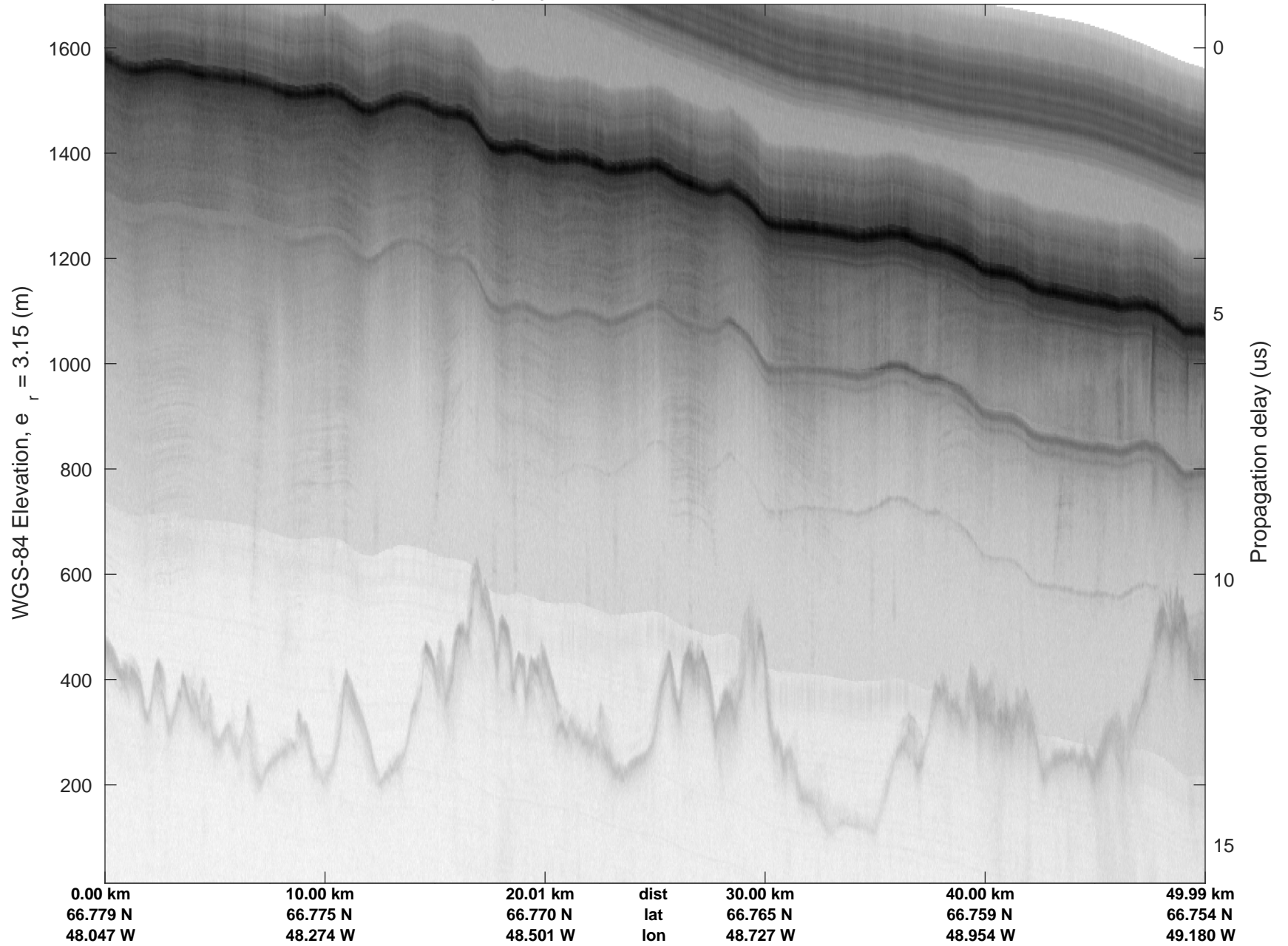




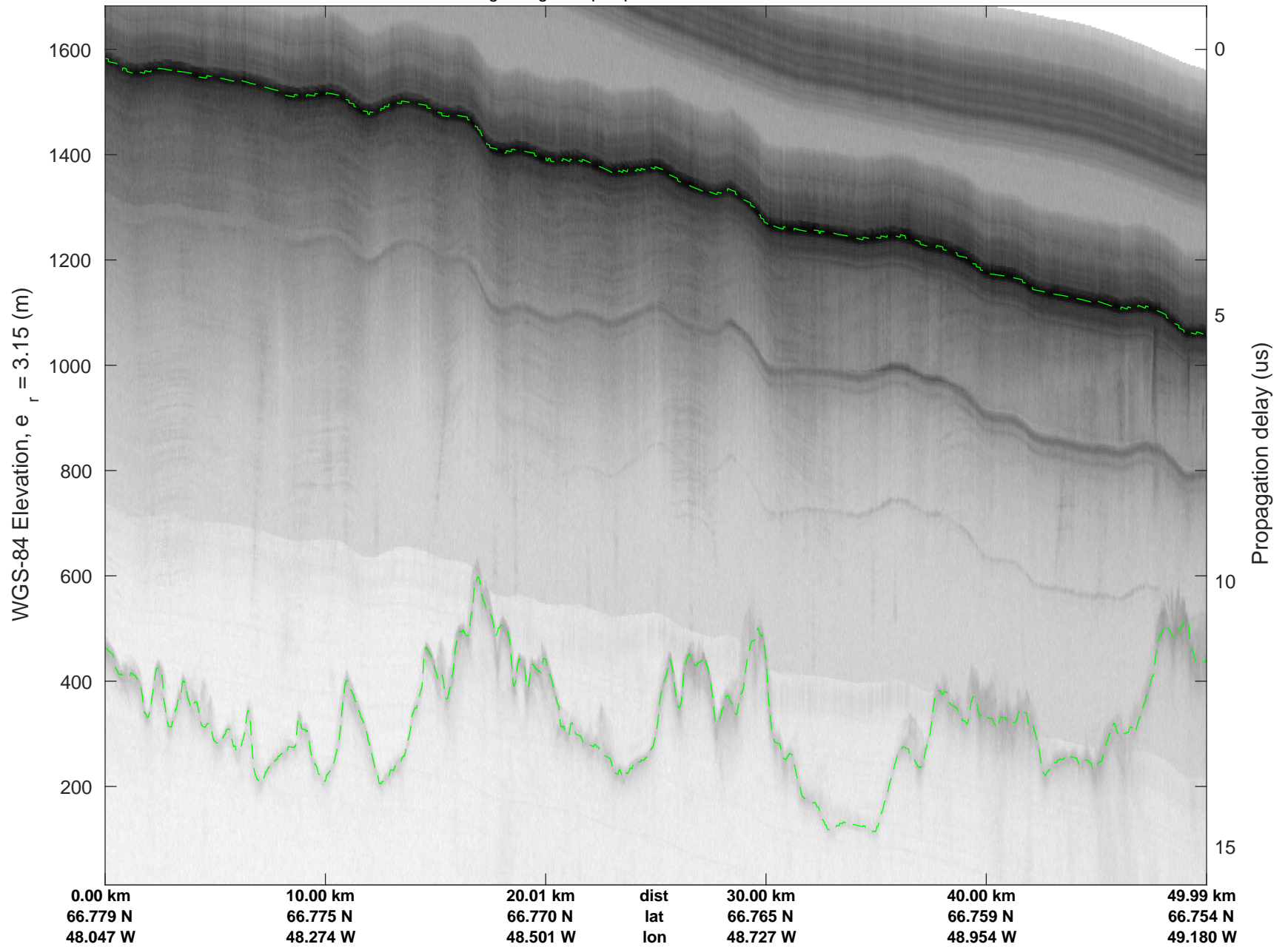
Helheim-Kangerdlugssuaq Gap B
20170505_01_074
Polar Stereograph 70N/-45E

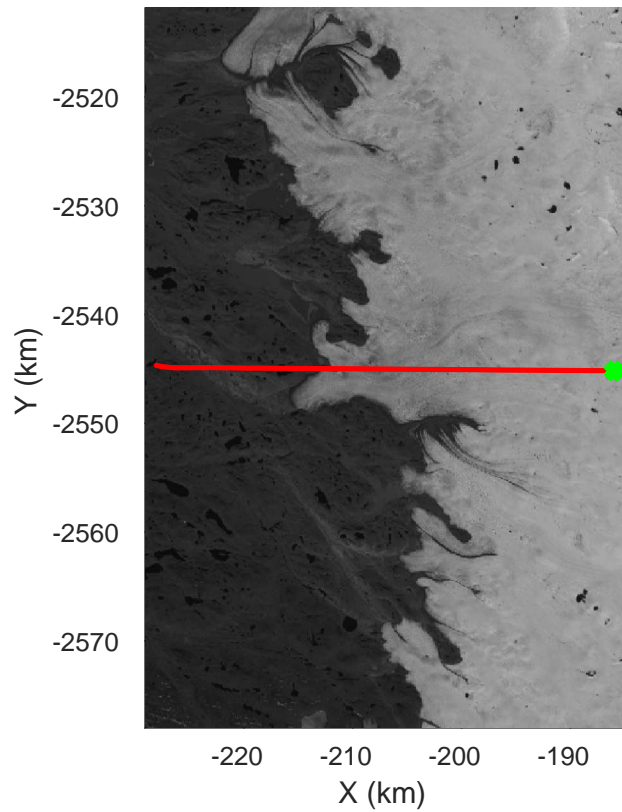
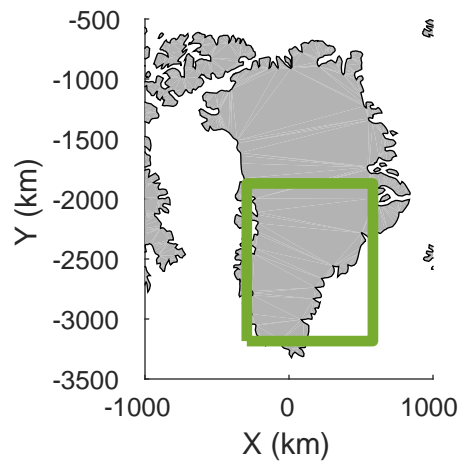


rds 2017_Greenland_P3: "Helheim-Kangerdlugssuaq Gap B" 20170505_01_074: 18:03:34.0 to 18:09:42.2 GPS




rds 2017_Greenland_P3: "Helheim-Kangerdlugssuaq Gap B" 20170505_01_074: 18:03:34.0 to 18:09:42.2 GPS






Helheim-Kangerdlugssuaq Gap B
20170505_01_075
Polar Stereograph 70N/-45E



rds 2017_Greenland_P3: "Helheim-Kangerdlugssuaq Gap B" 20170505_01_075: 18:09:42.4 to 18:15:43.8 GPS



rds 2017_Greenland_P3: "Helheim-Kangerdlugssuaq Gap B" 20170505_01_075: 18:09:42.4 to 18:15:43.8 GPS

