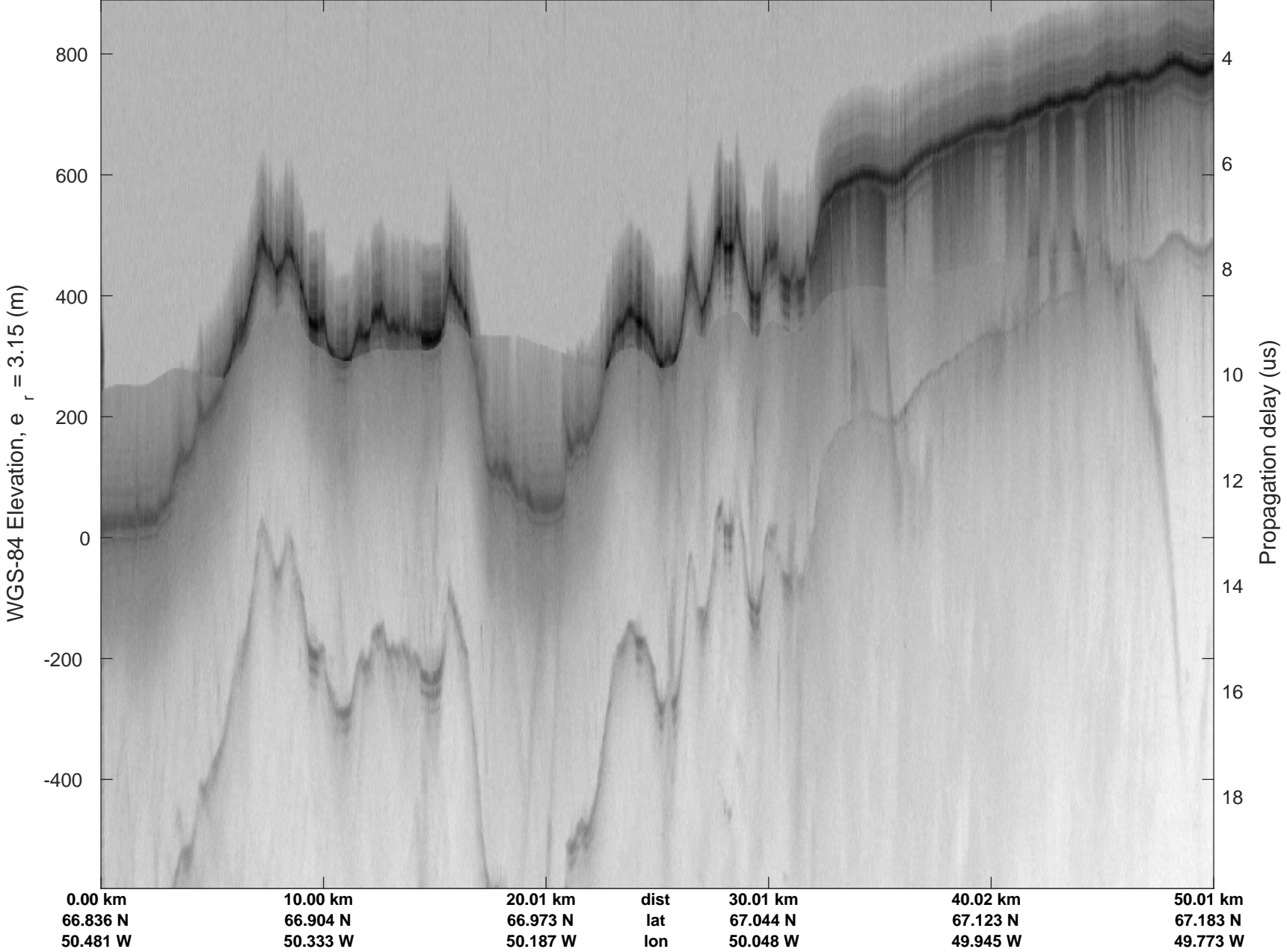
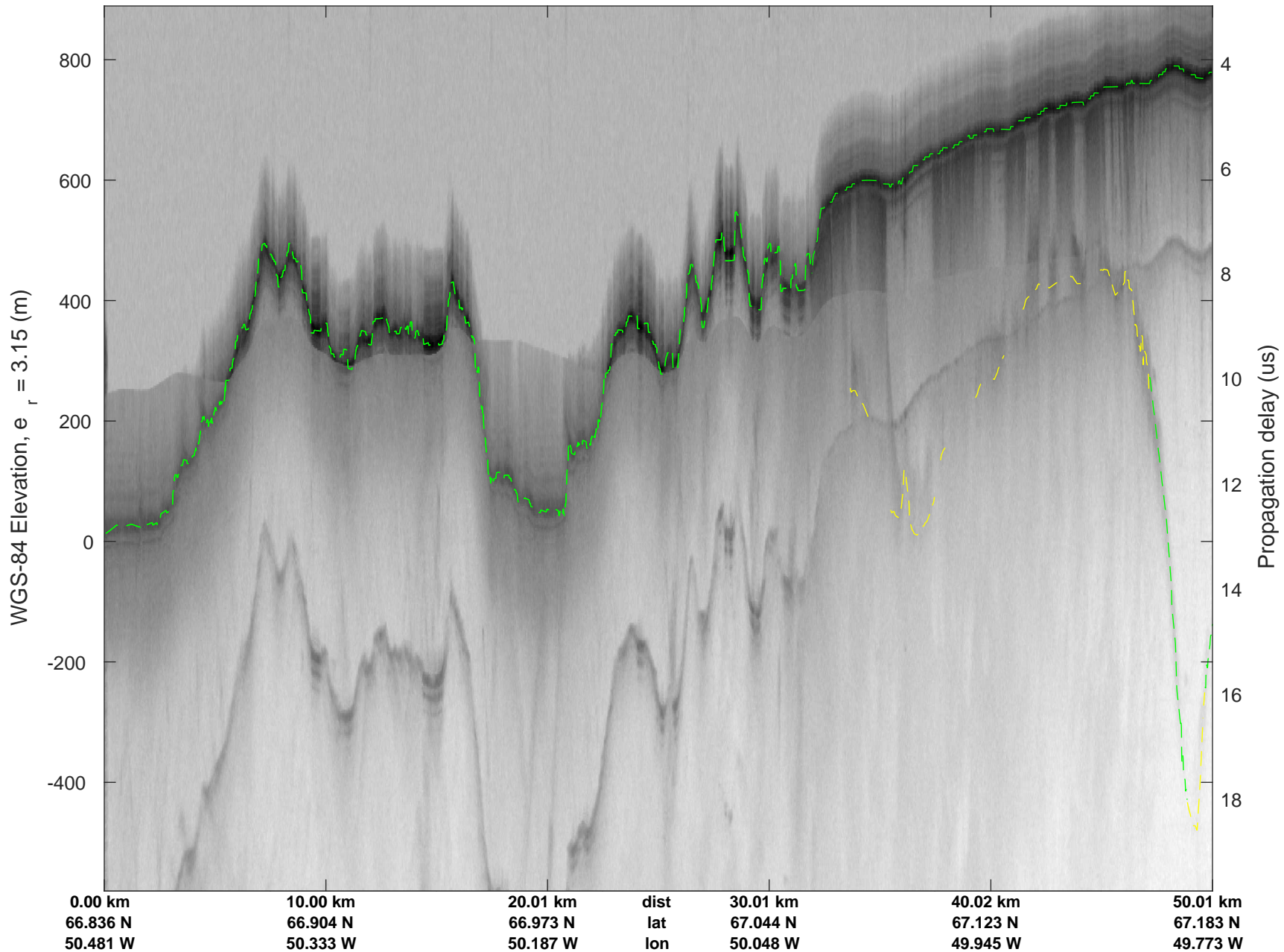
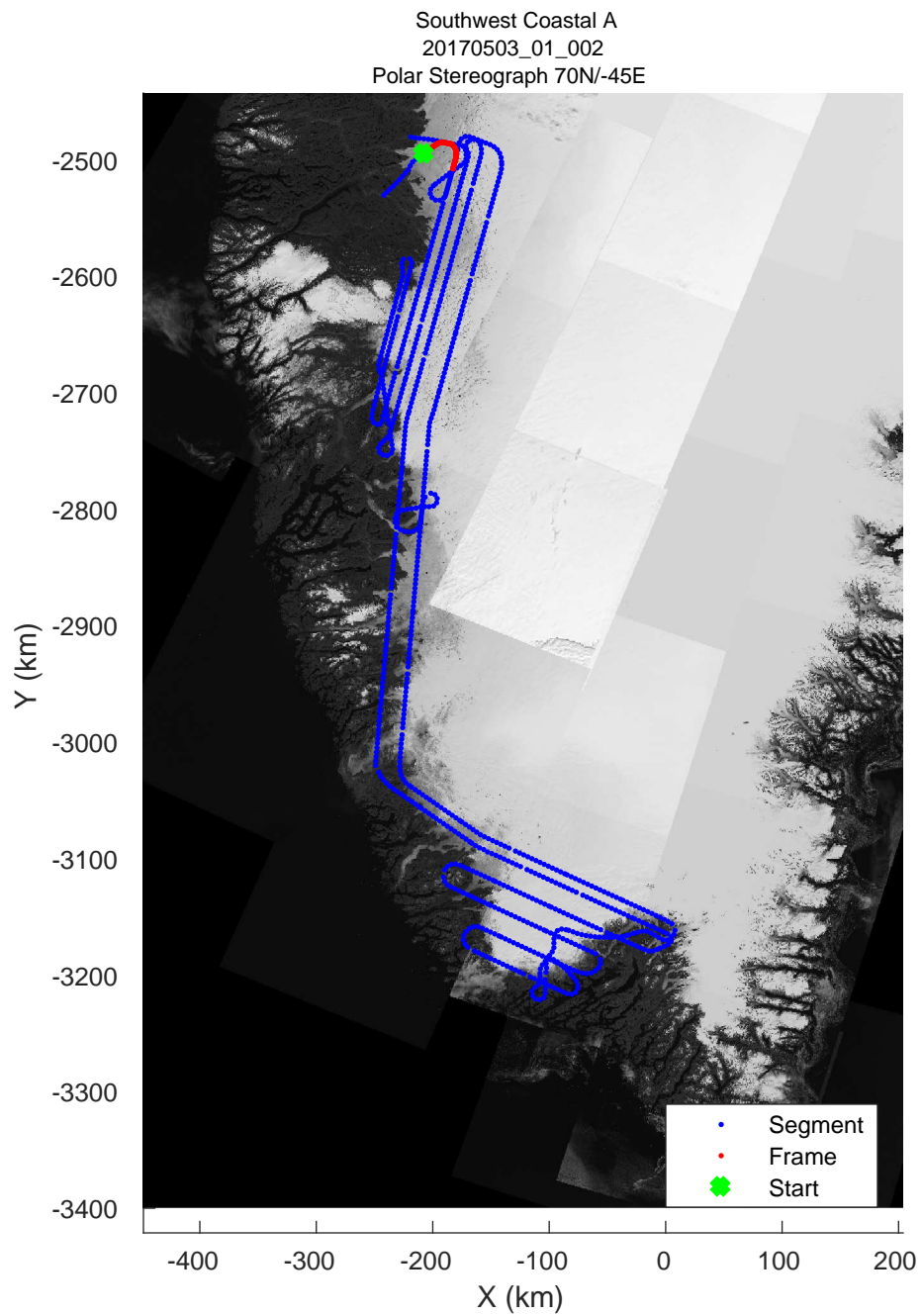

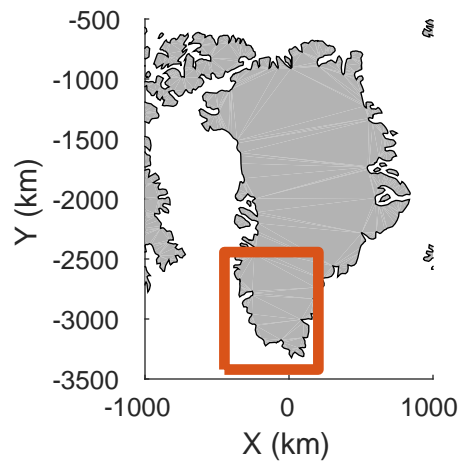


rds 2017_Greenland_P3: "Southwest Coastal A" 20170503_01_001: 10:39:22.8 to 10:45:41.1 GPS

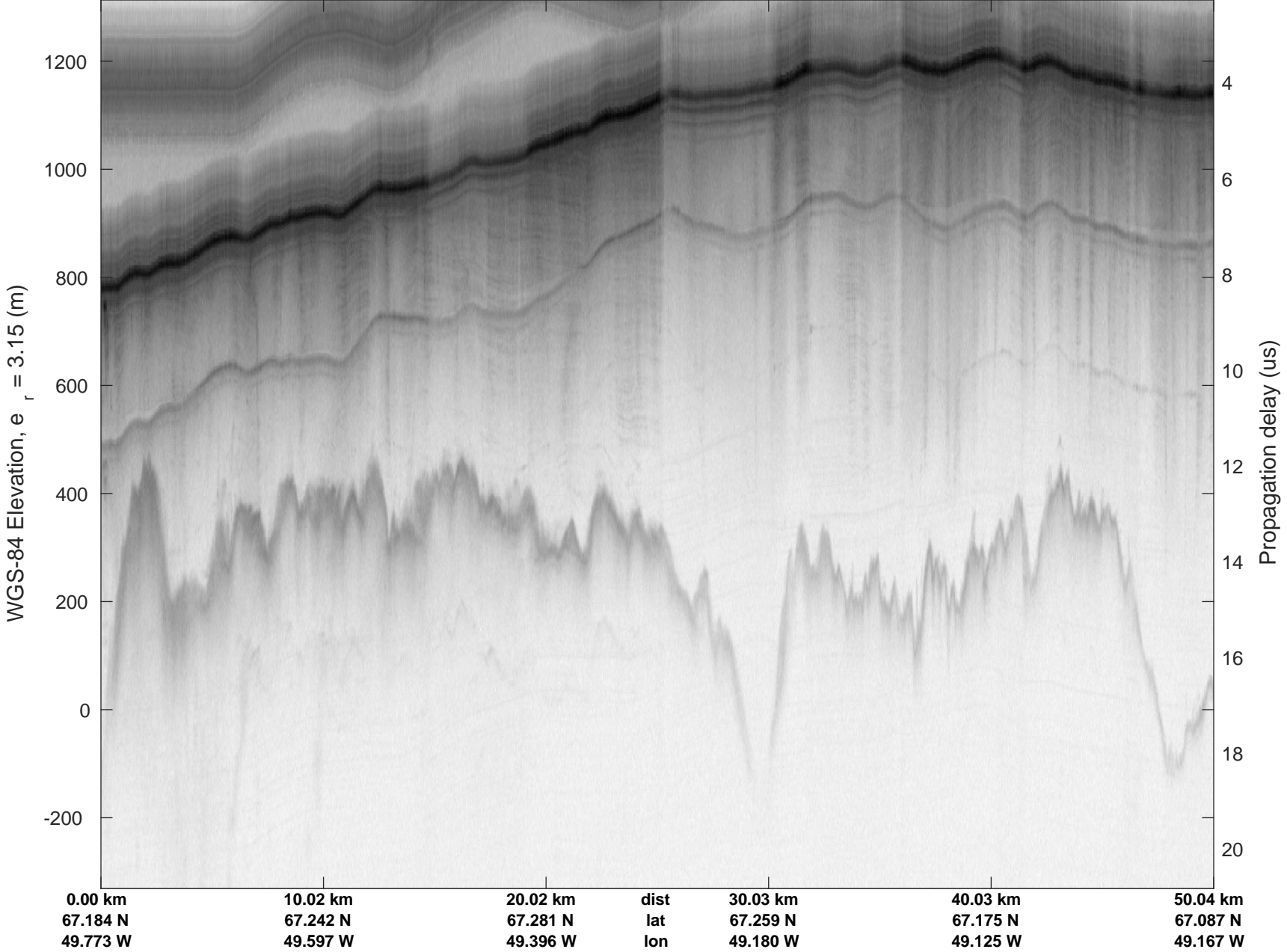


rds 2017_Greenland_P3: "Southwest Coastal A" 20170503_01_001: 10:39:22.8 to 10:45:41.1 GPS

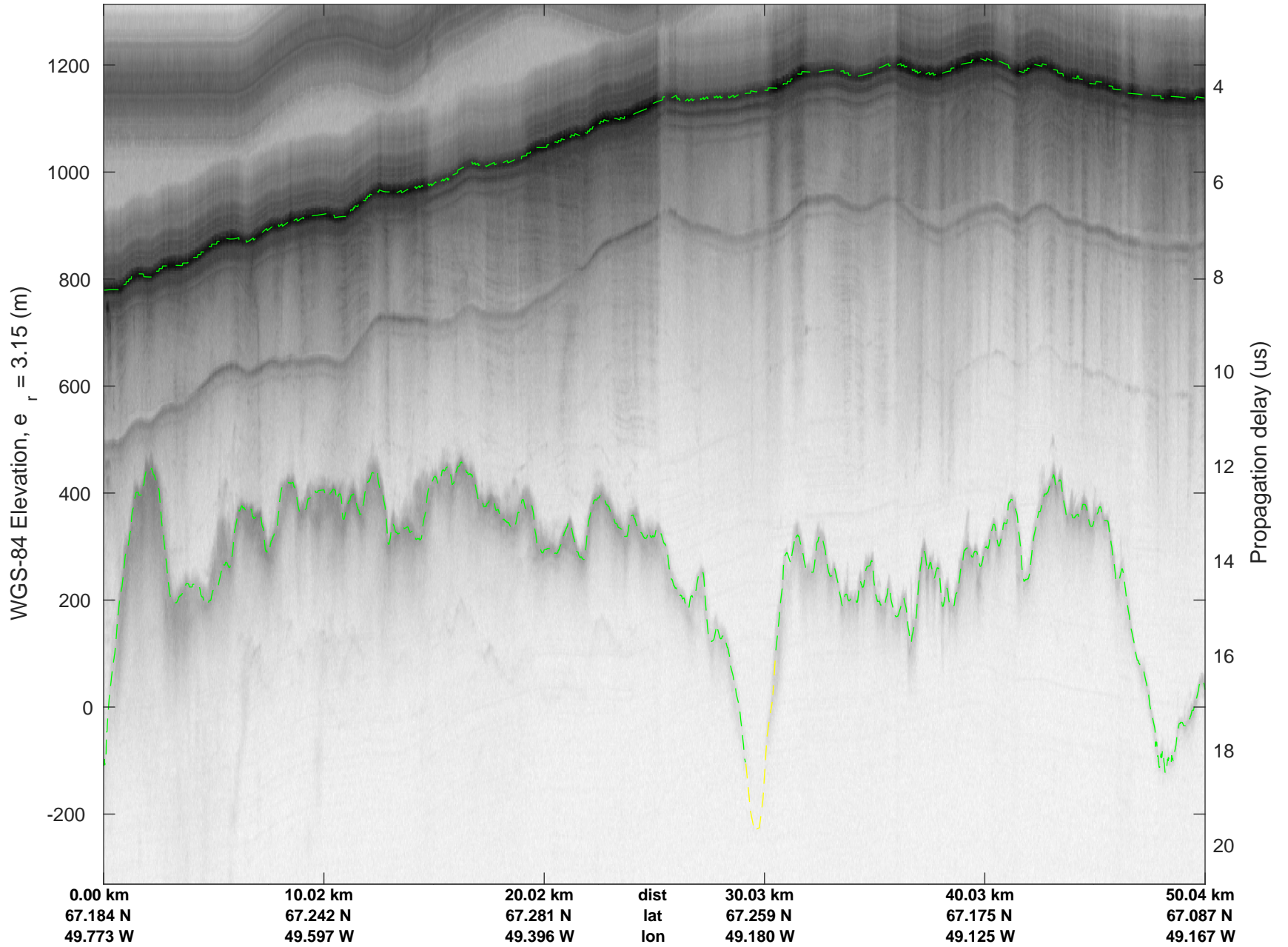


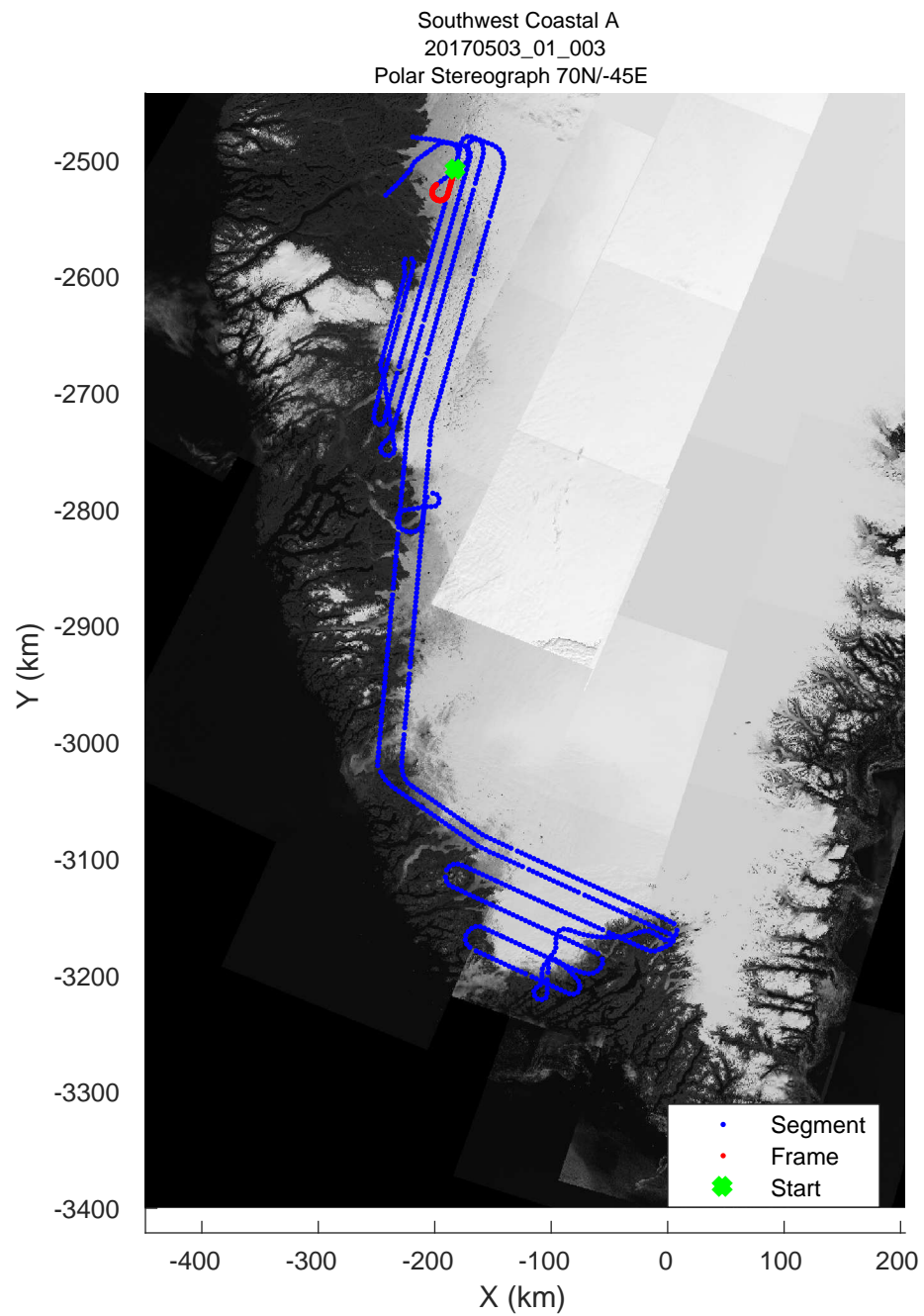

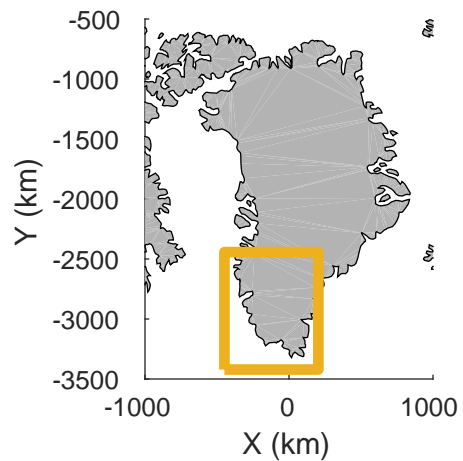


rds 2017_Greenland_P3: "Southwest Coastal A" 20170503_01_002: 10:45:41.3 to 10:52:32.4 GPS




rds 2017_Greenland_P3: "Southwest Coastal A" 20170503_01_002: 10:45:41.3 to 10:52:32.4 GPS

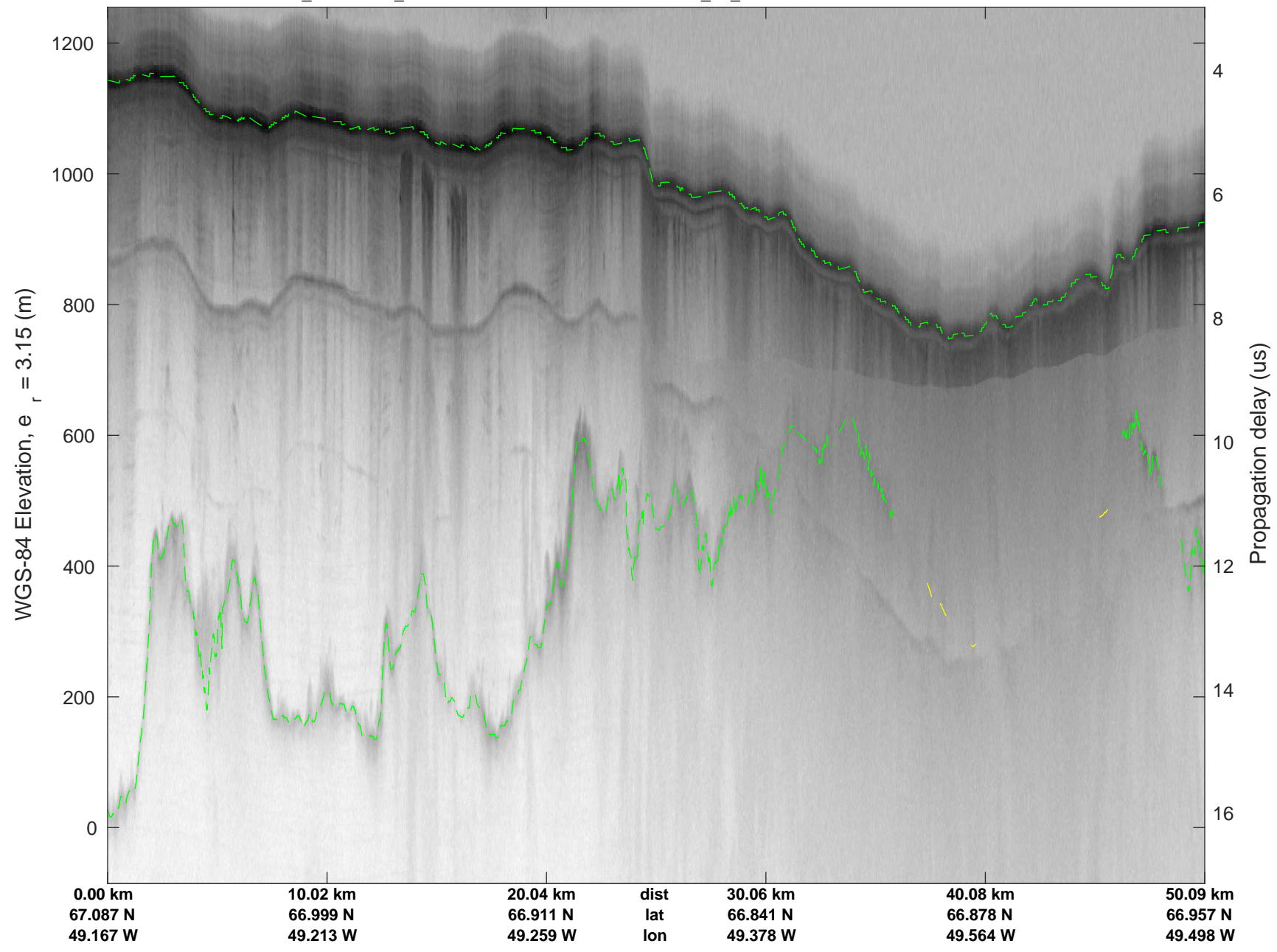



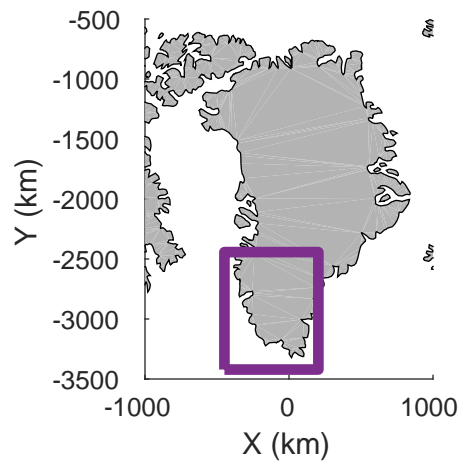


rds 2017_Greenland_P3: "Southwest Coastal A" 20170503_01_003: 10:52:32.6 to 10:58:53.7 GPS

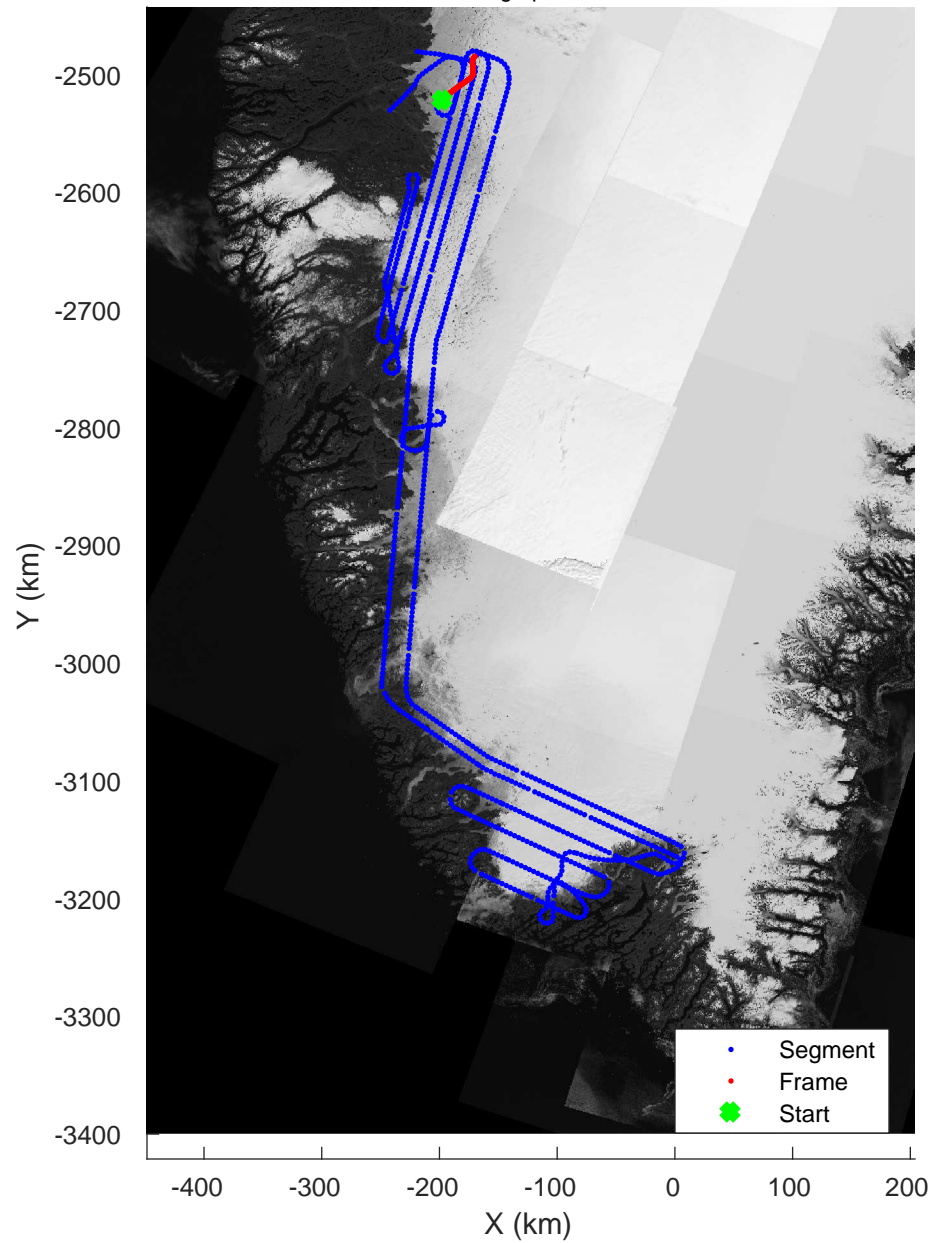


rds 2017_Greenland_P3: "Southwest Coastal A" 20170503_01_003: 10:52:32.6 to 10:58:53.7 GPS

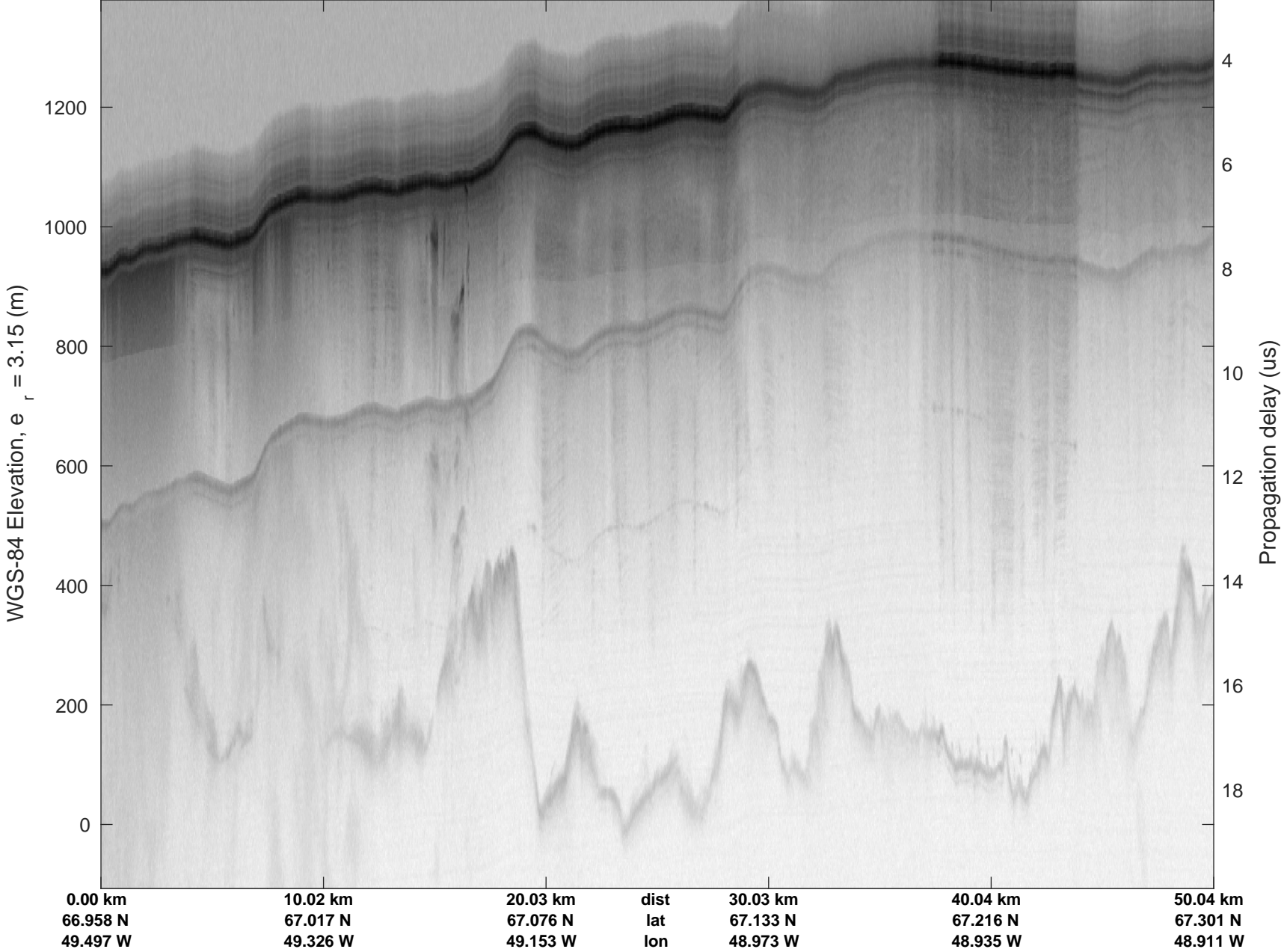




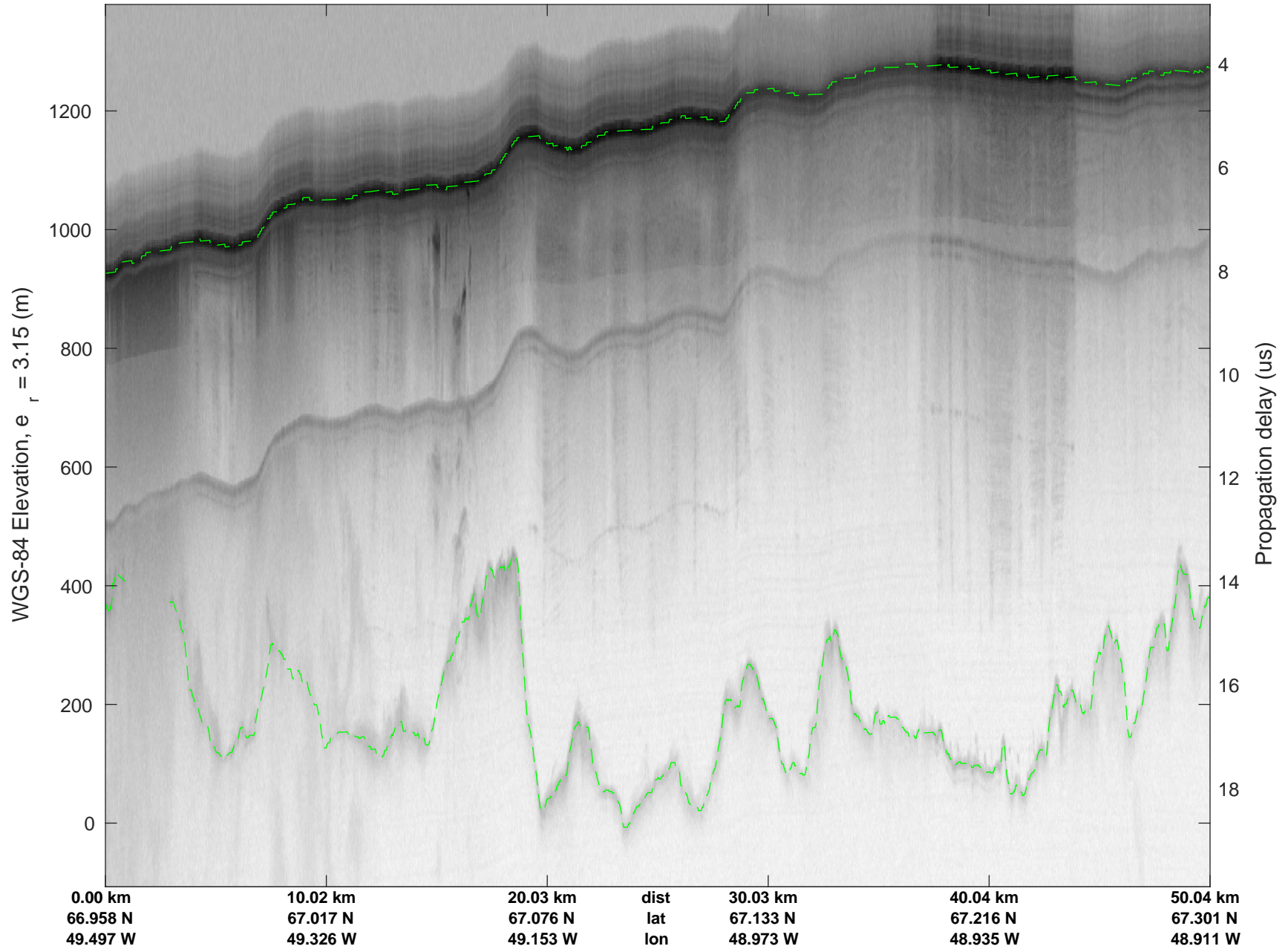
Southwest Coastal A
20170503_01_004
Polar Stereograph 70N/-45E

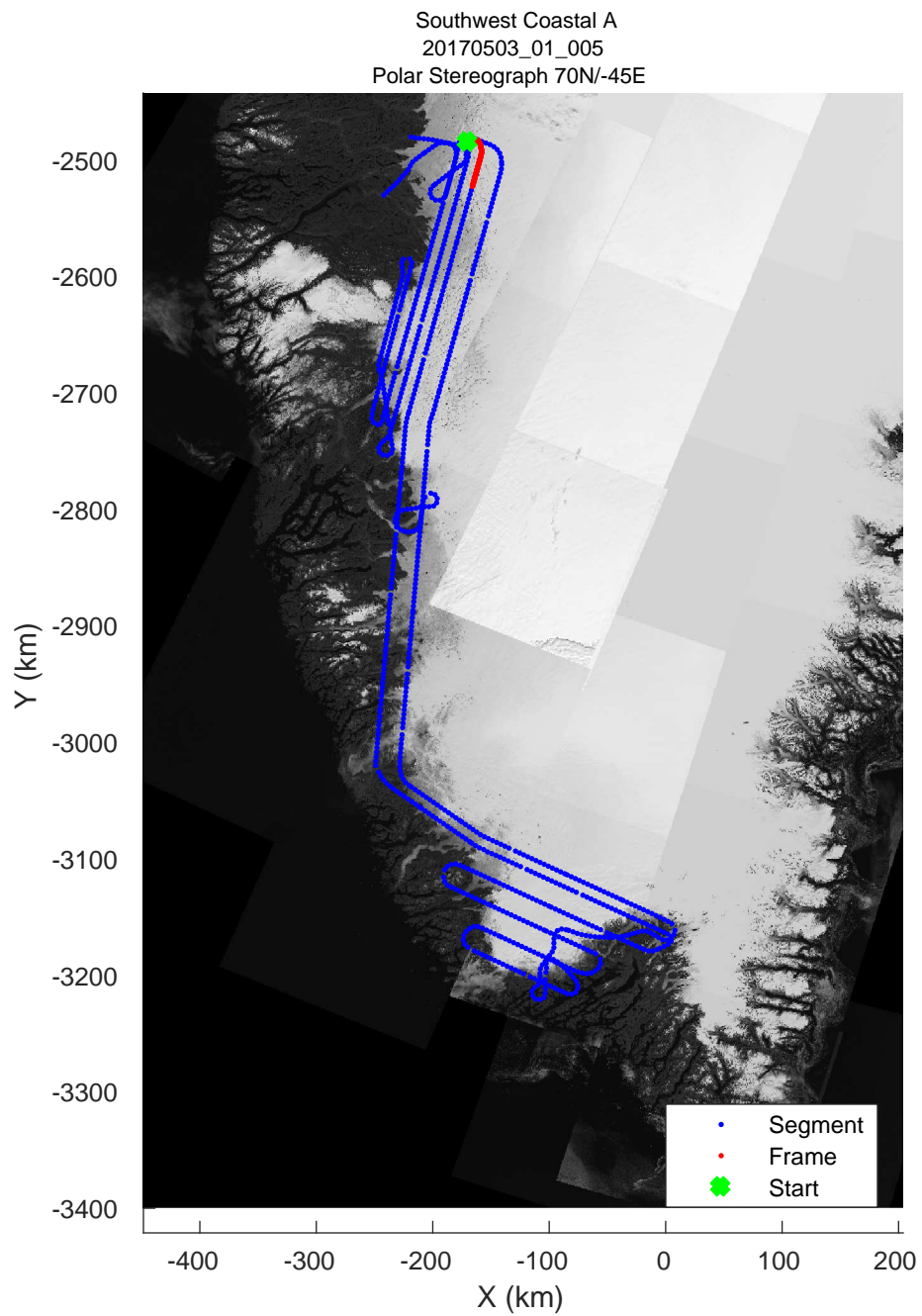

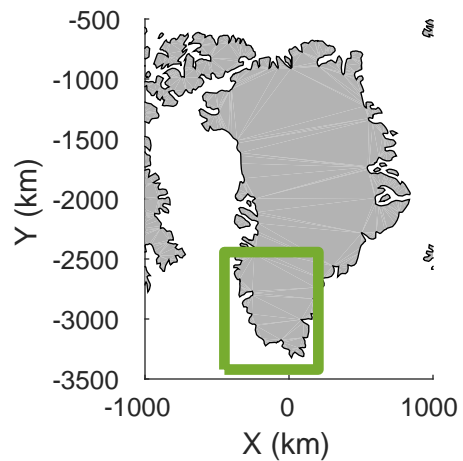


rds 2017_Greenland_P3: "Southwest Coastal A" 20170503_01_004: 10:58:53.9 to 11:05:05.9 GPS

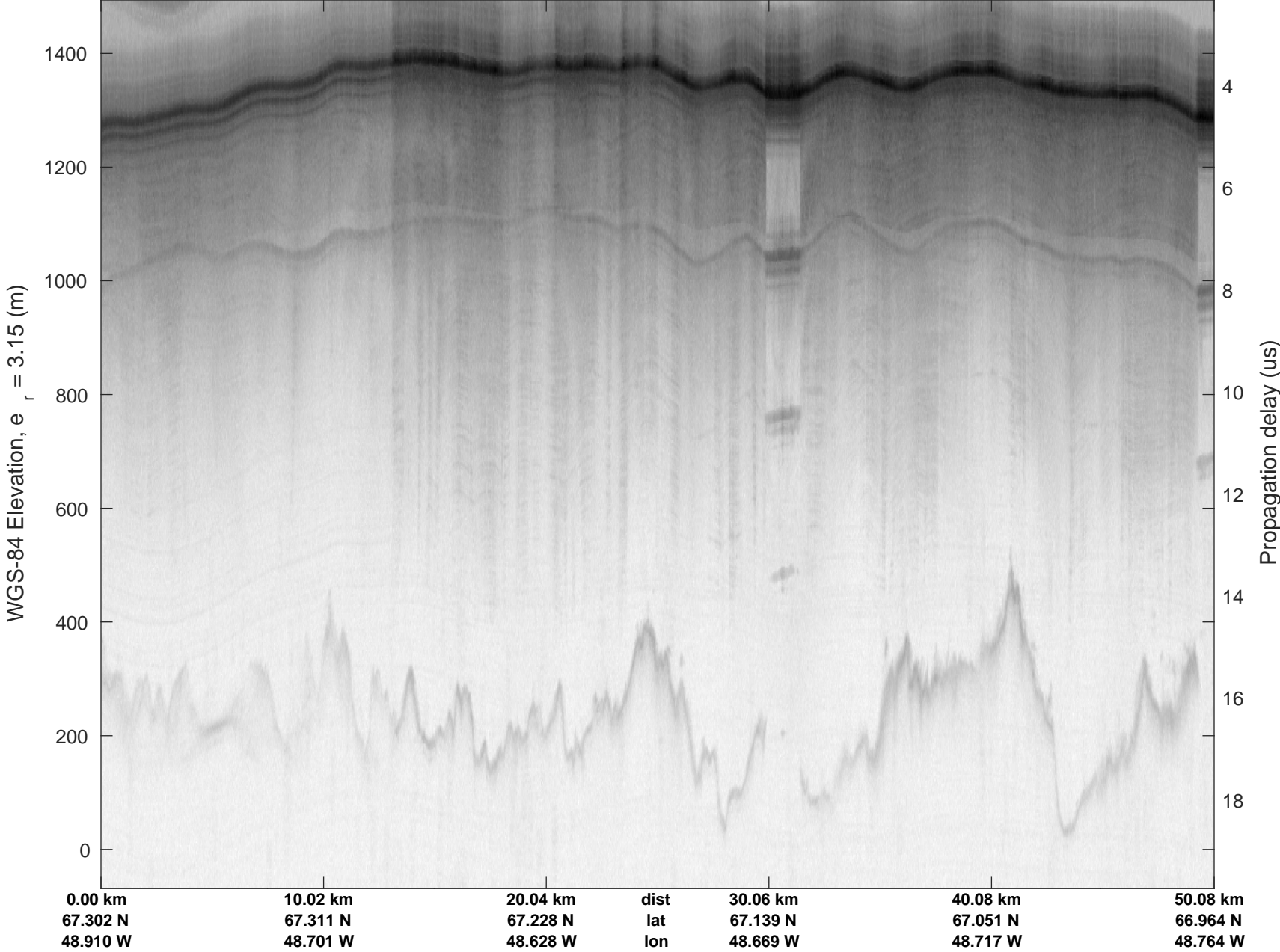


rds 2017_Greenland_P3: "Southwest Coastal A" 20170503_01_004: 10:58:53.9 to 11:05:05.9 GPS

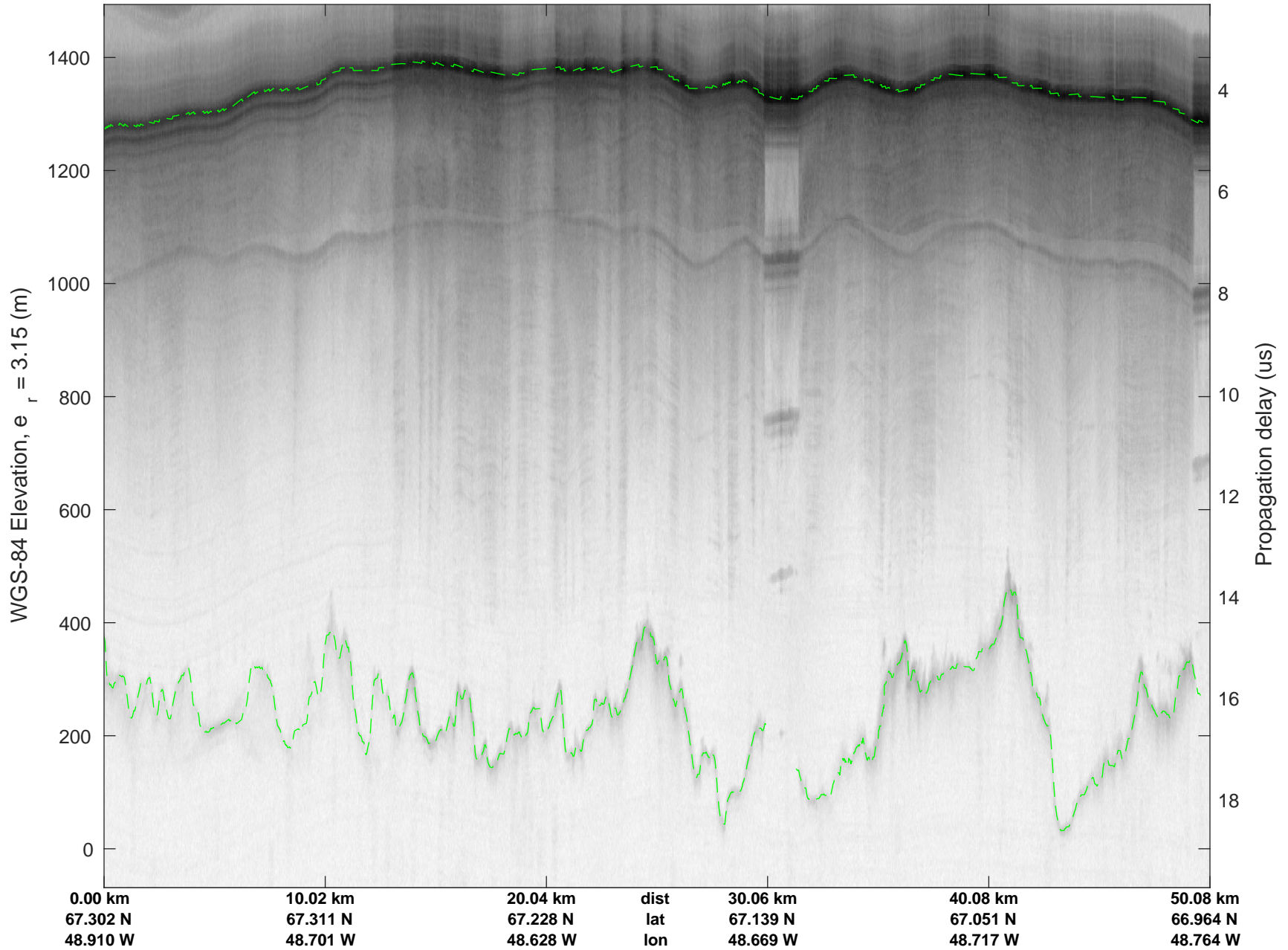


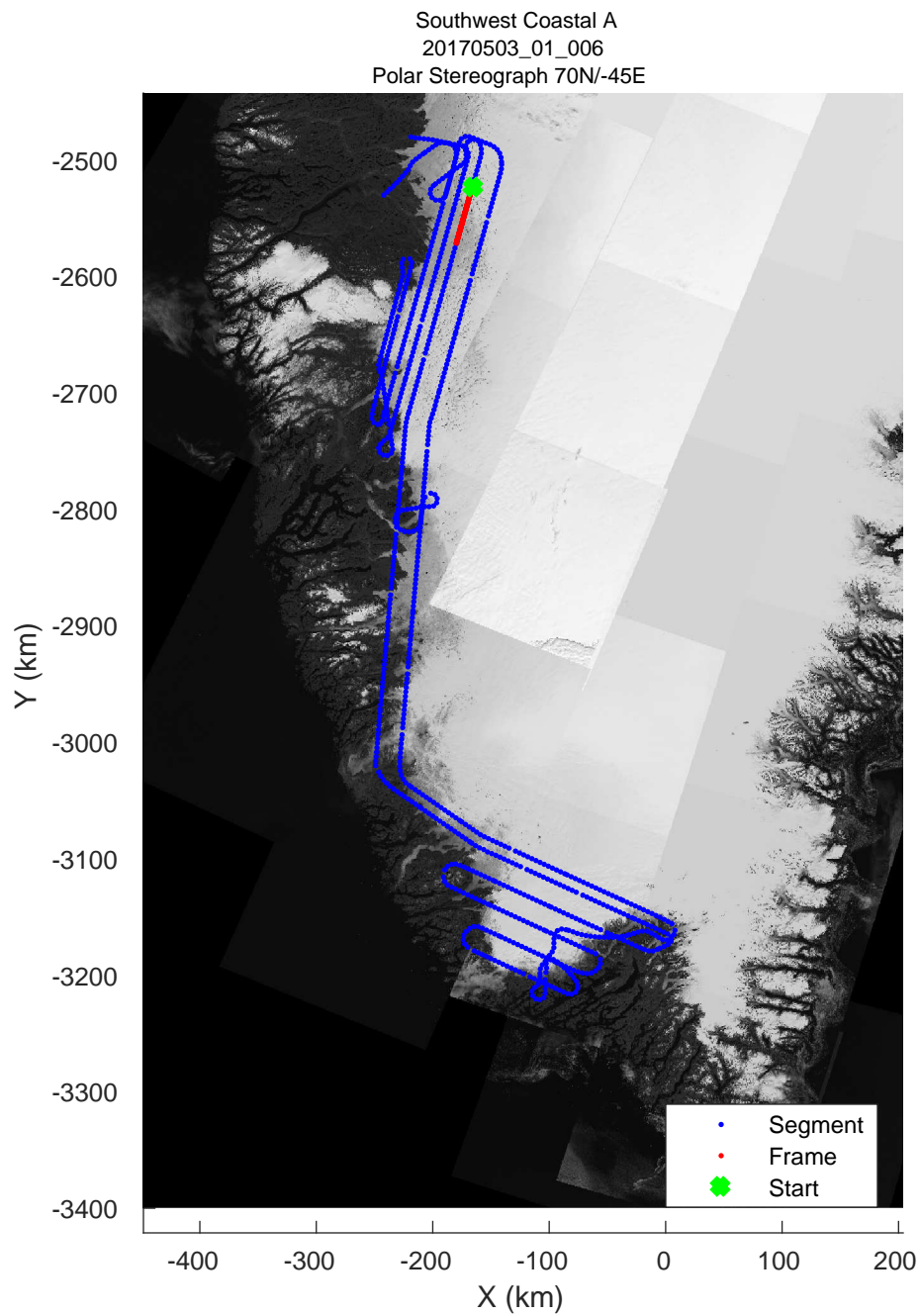

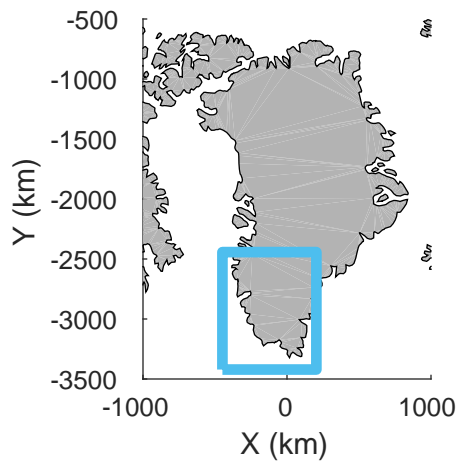


rds 2017_Greenland_P3: "Southwest Coastal A" 20170503_01_005: 11:05:06.1 to 11:11:39.3 GPS

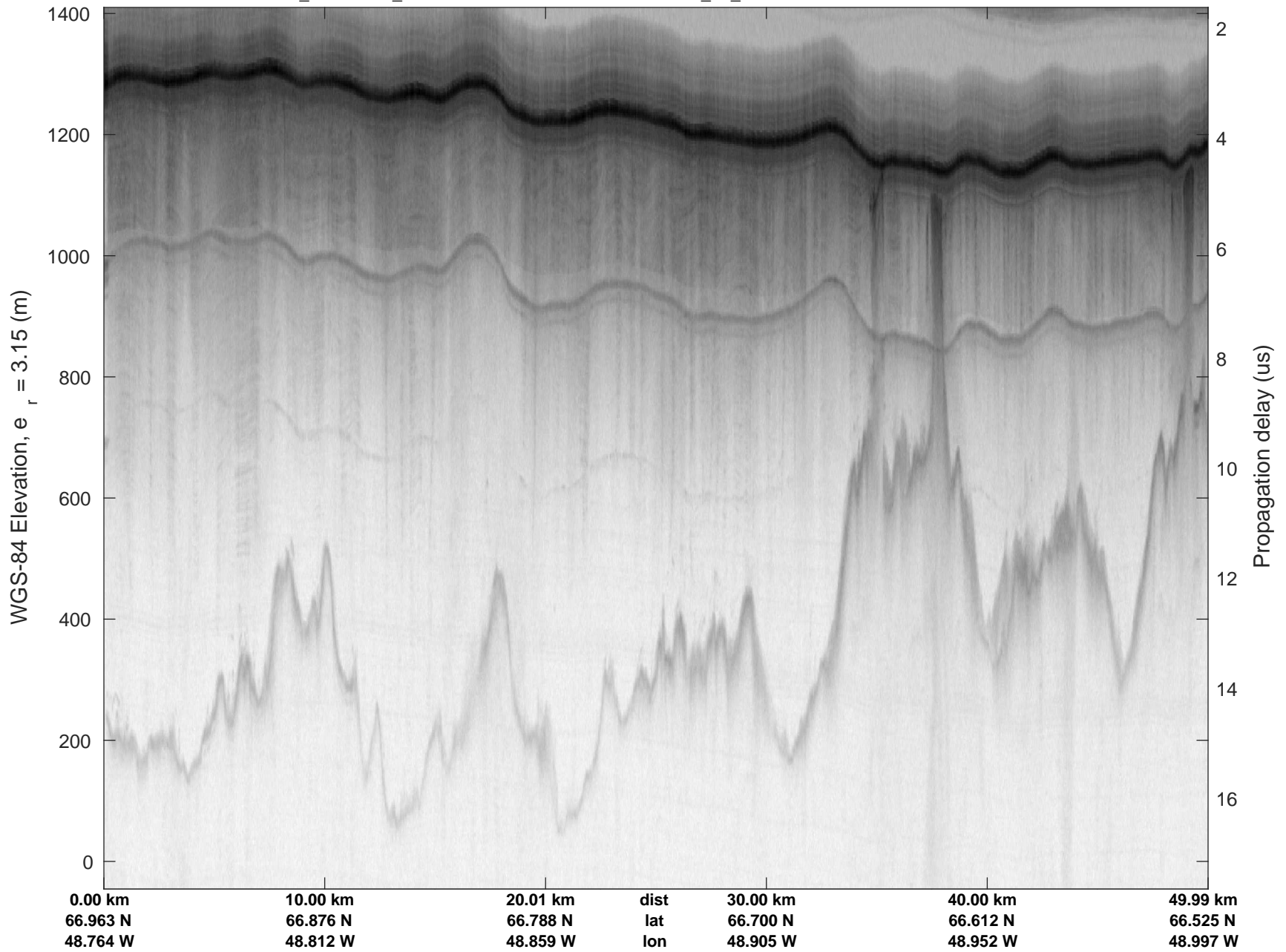


rds 2017_Greenland_P3: "Southwest Coastal A" 20170503_01_005: 11:05:06.1 to 11:11:39.3 GPS

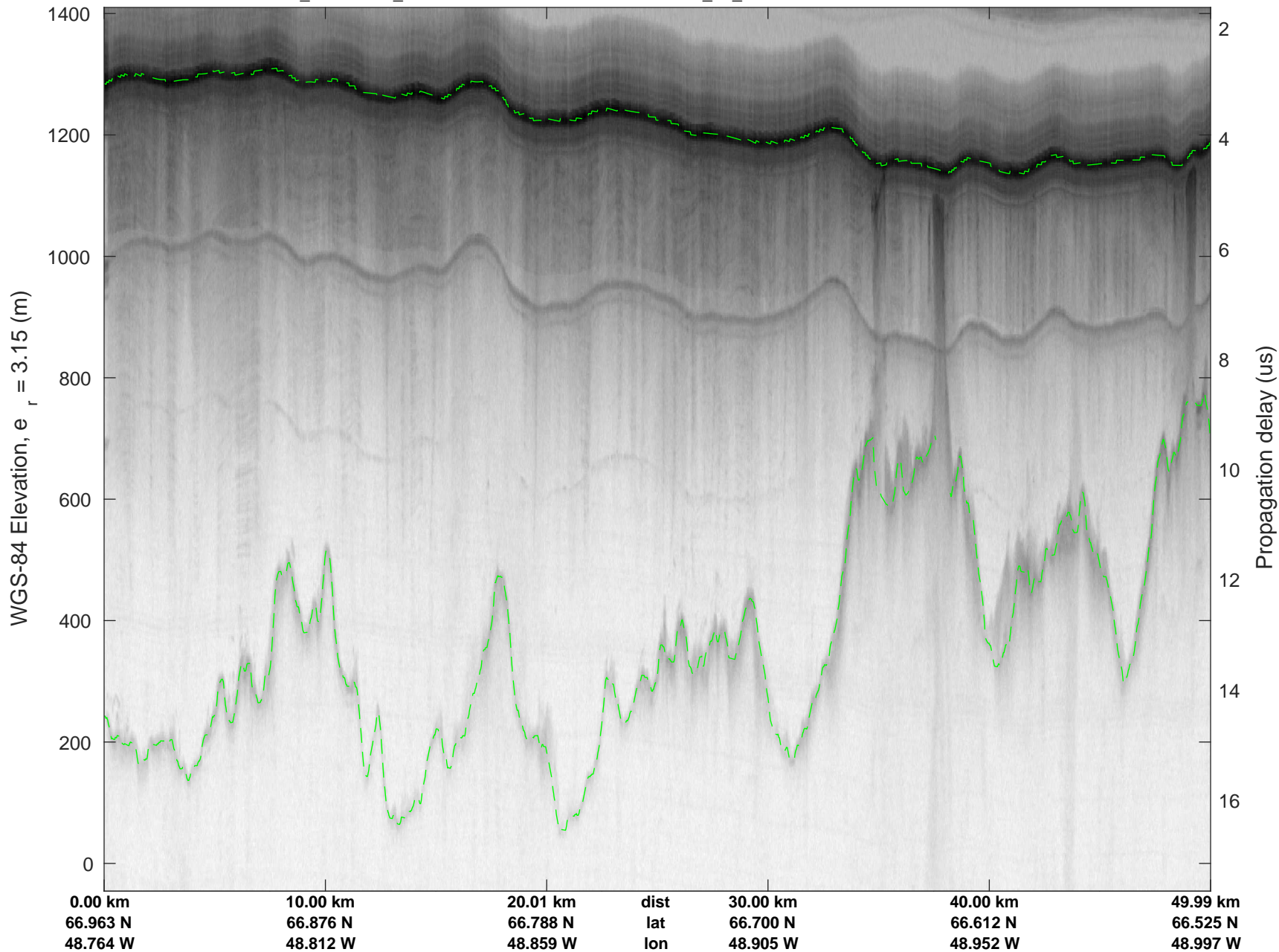


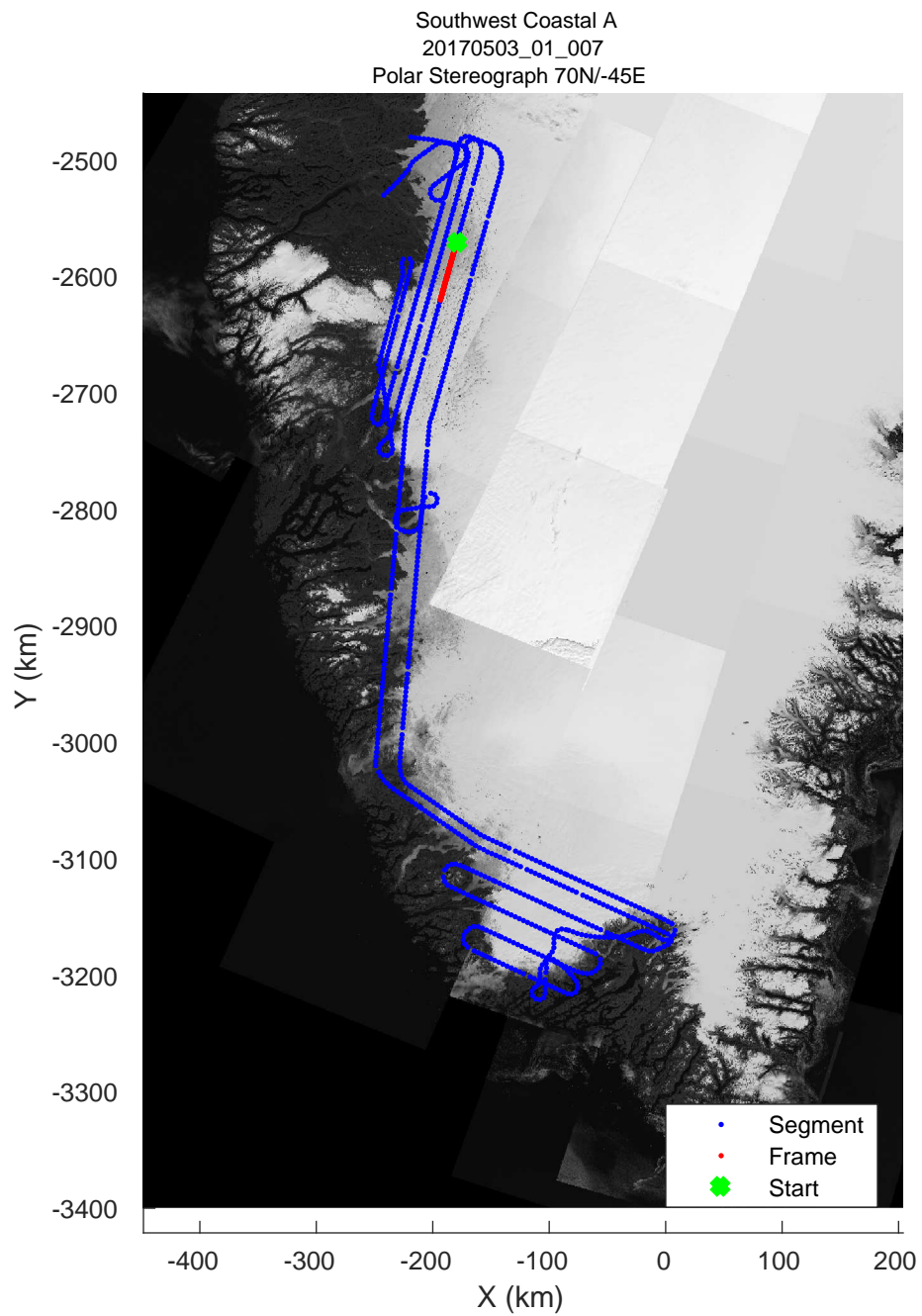

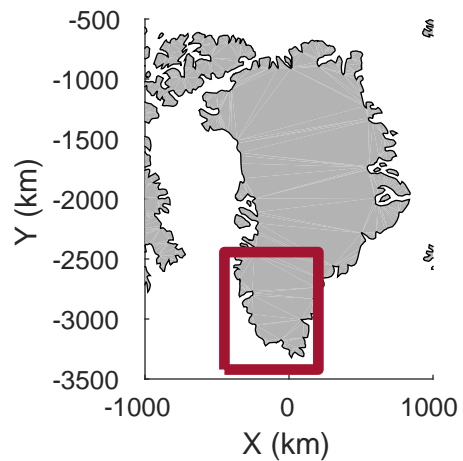


rds 2017_Greenland_P3: "Southwest Coastal A" 20170503_01_006: 11:11:39.6 to 11:17:54.3 GPS

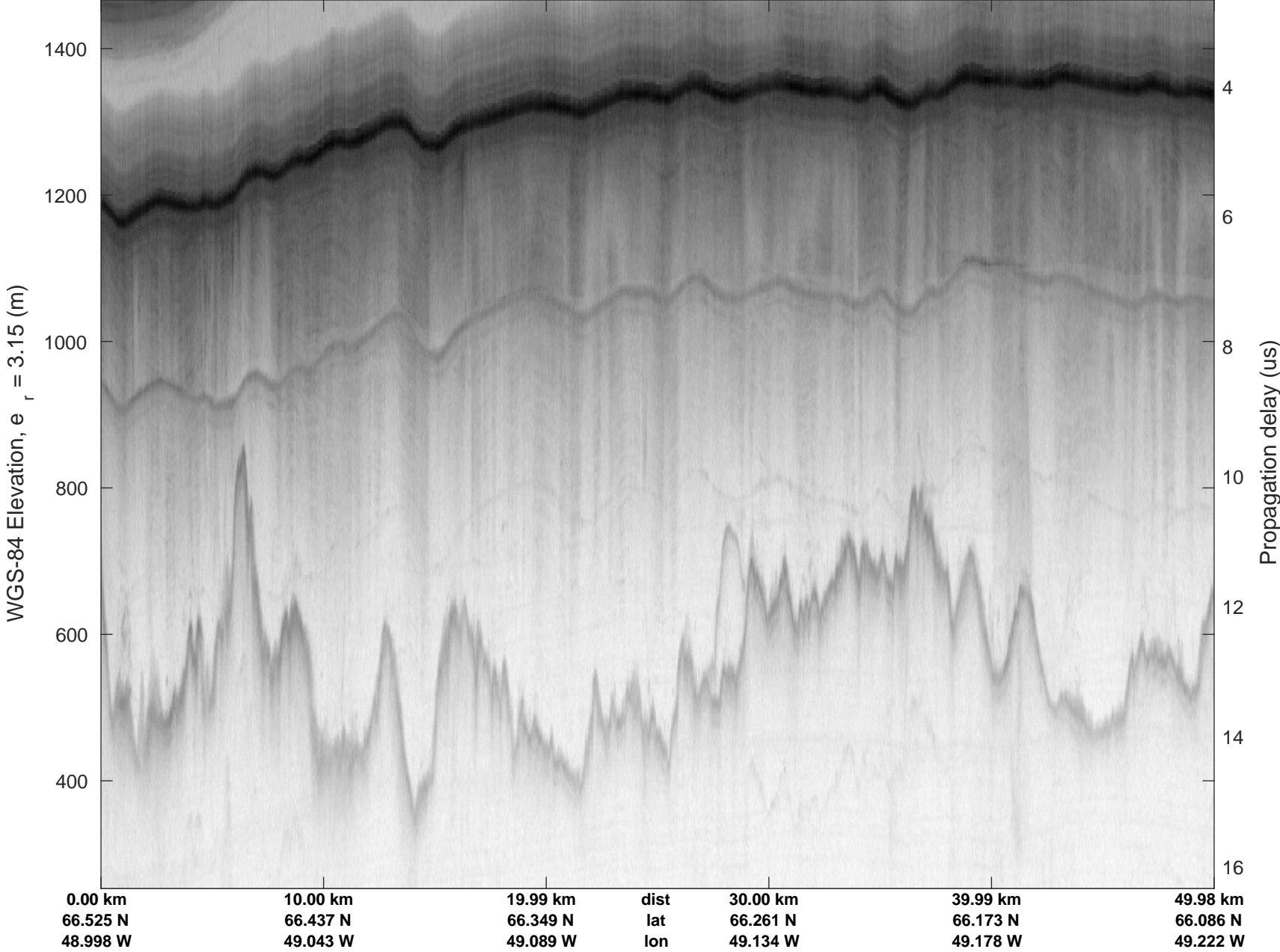


rds 2017_Greenland_P3: "Southwest Coastal A" 20170503_01_006: 11:11:39.6 to 11:17:54.3 GPS

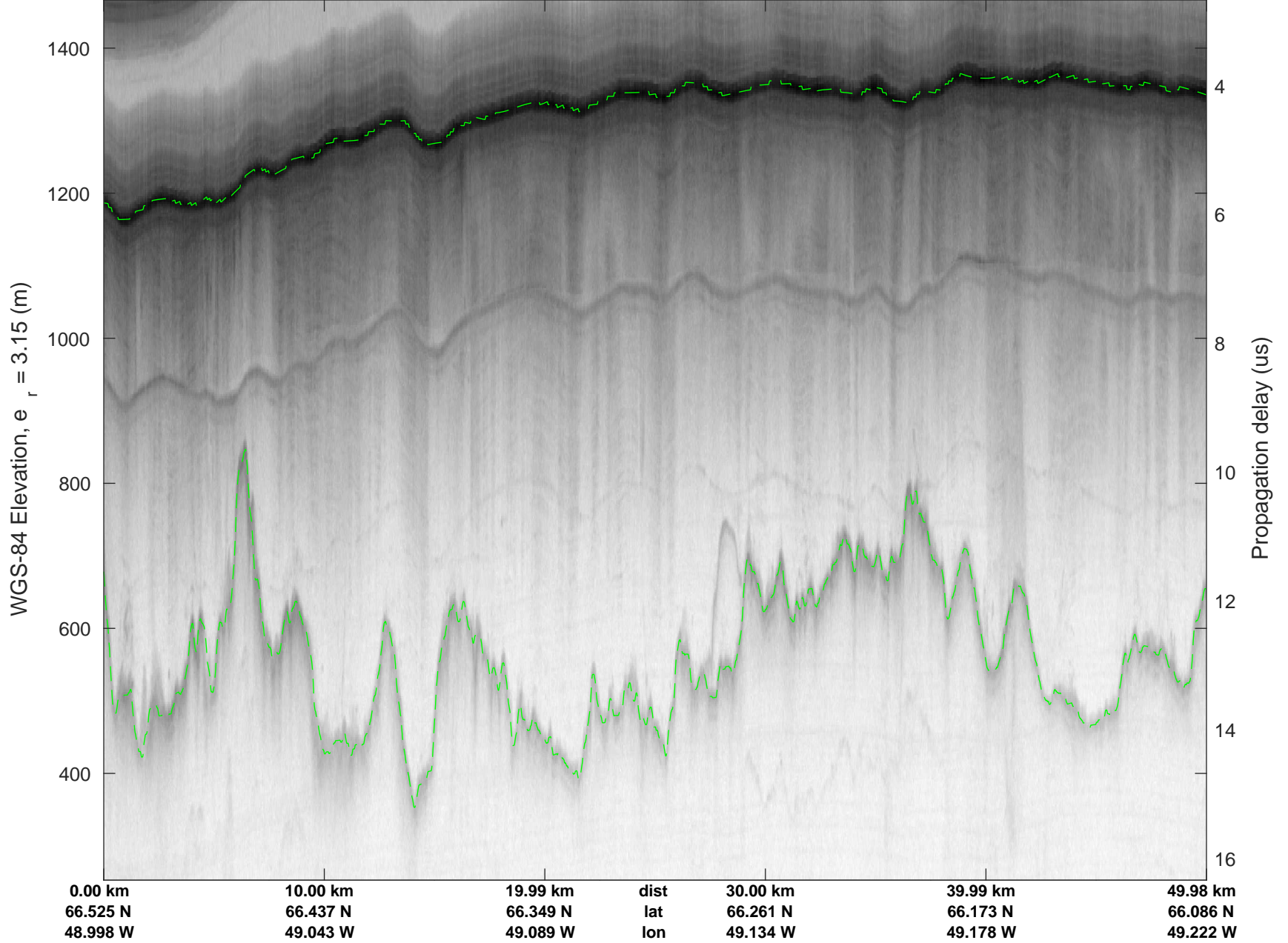


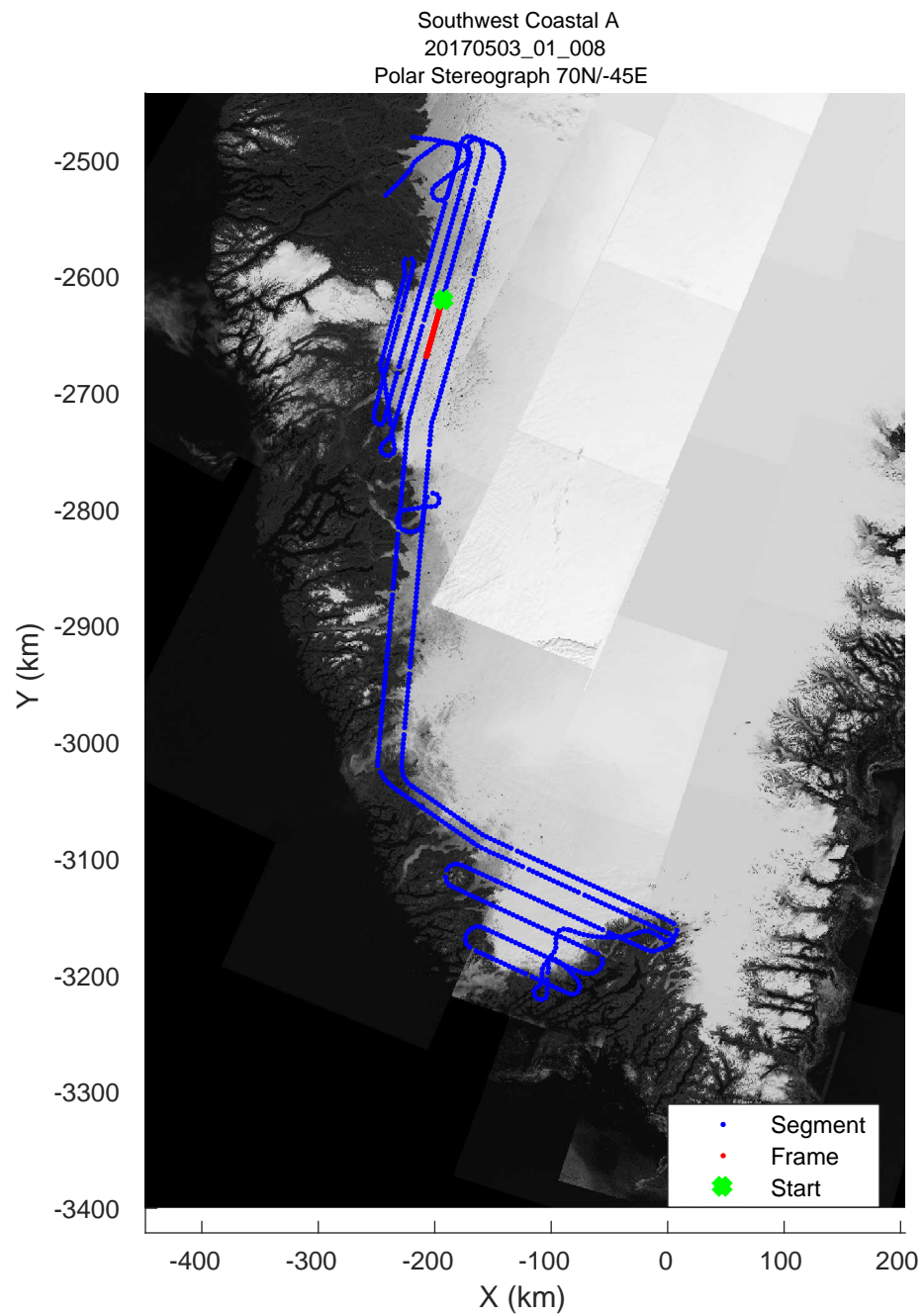

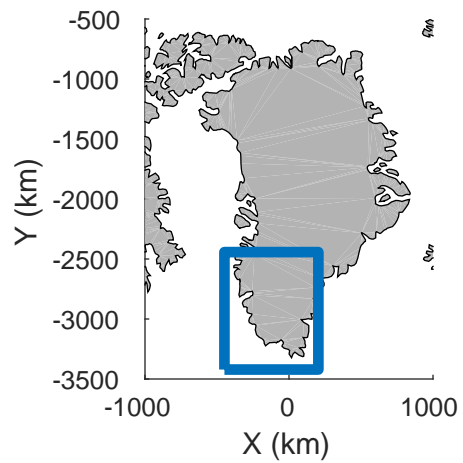


rds 2017_Greenland_P3: "Southwest Coastal A" 20170503_01_007: 11:17:54.5 to 11:24:16.5 GPS

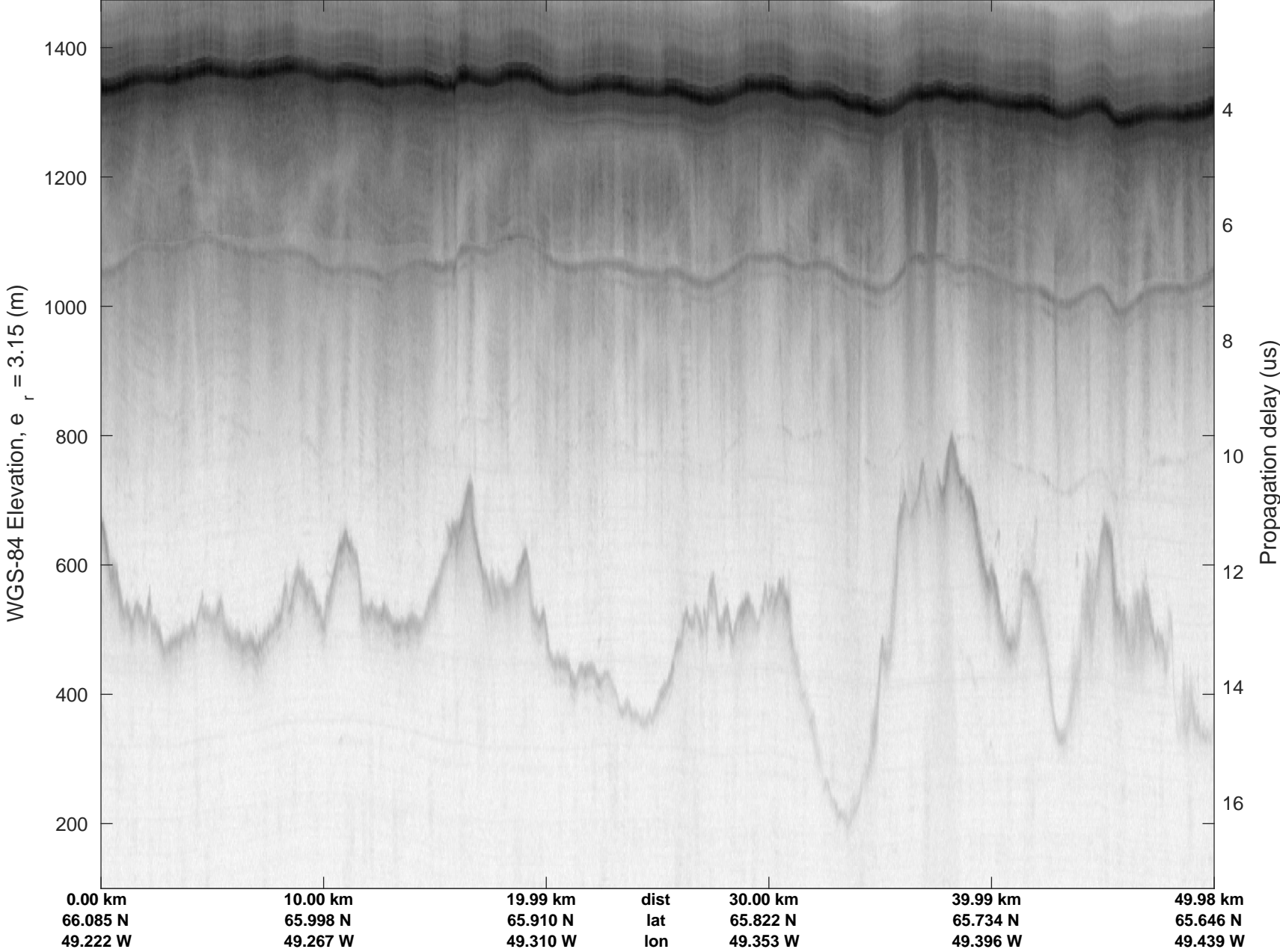


rds 2017_Greenland_P3: "Southwest Coastal A" 20170503_01_007: 11:17:54.5 to 11:24:16.5 GPS

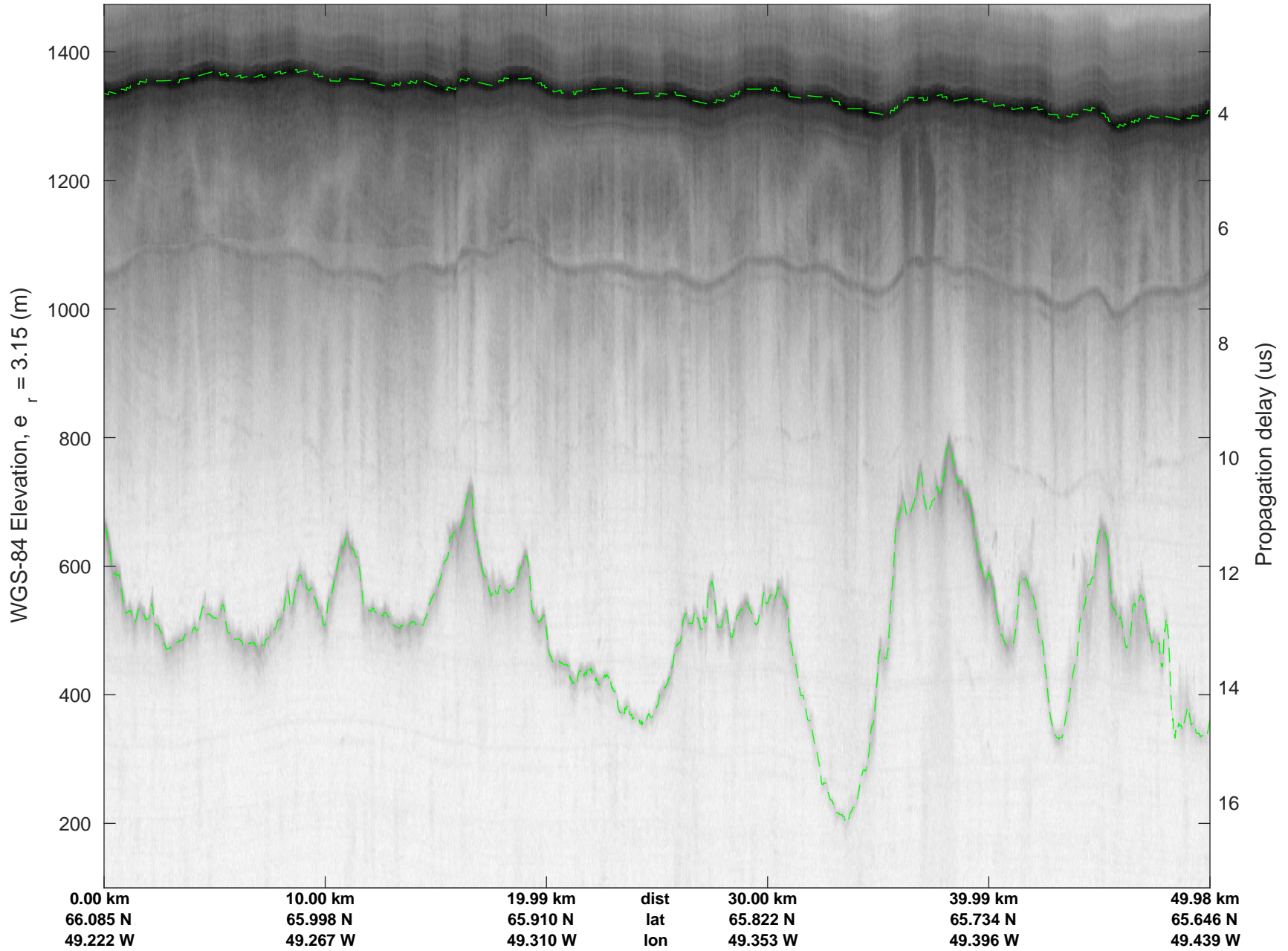


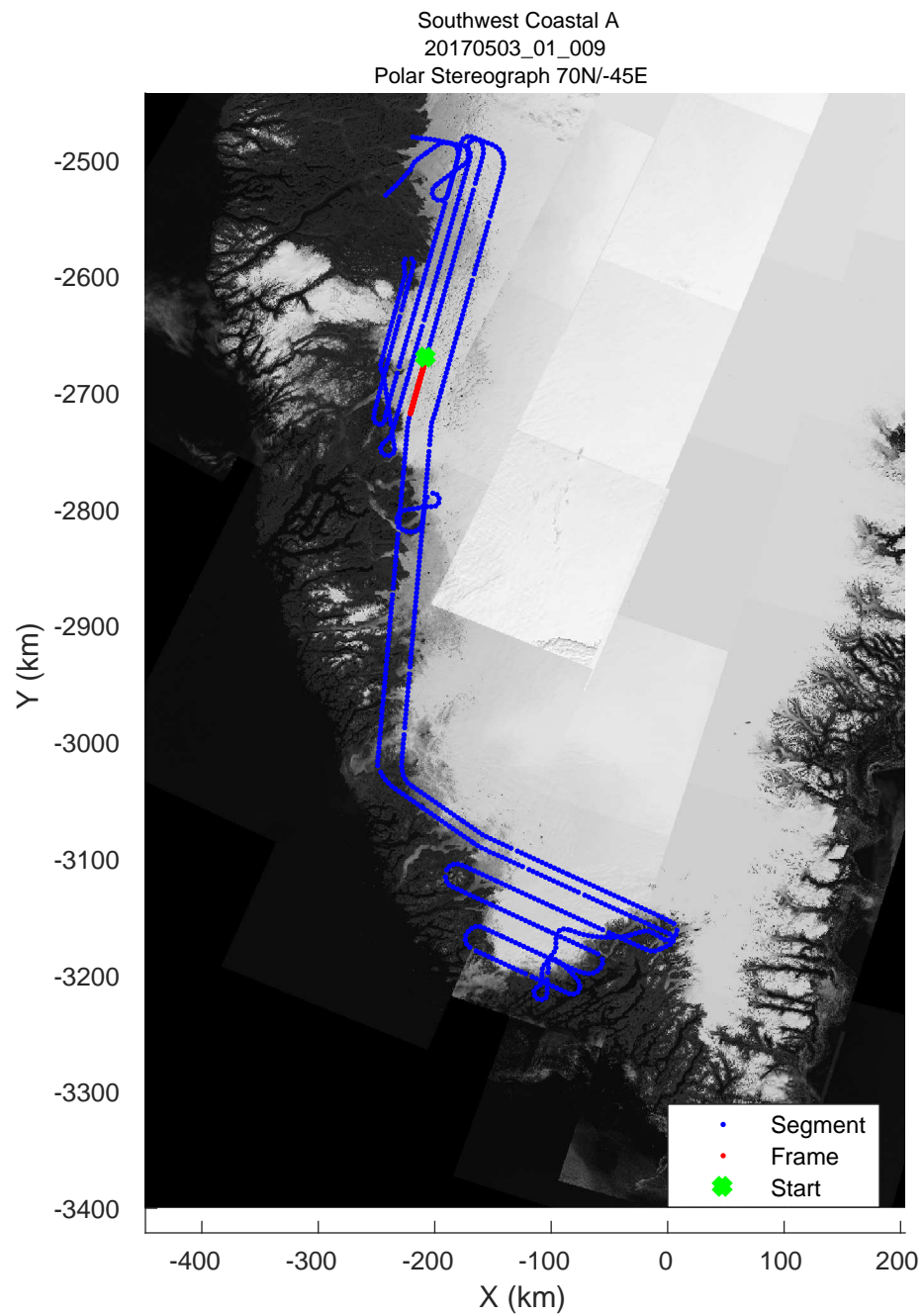

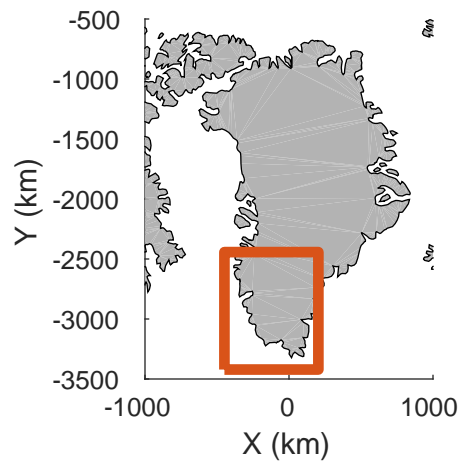


rds 2017_Greenland_P3: "Southwest Coastal A" 20170503_01_008: 11:24:16.8 to 11:30:24.8 GPS

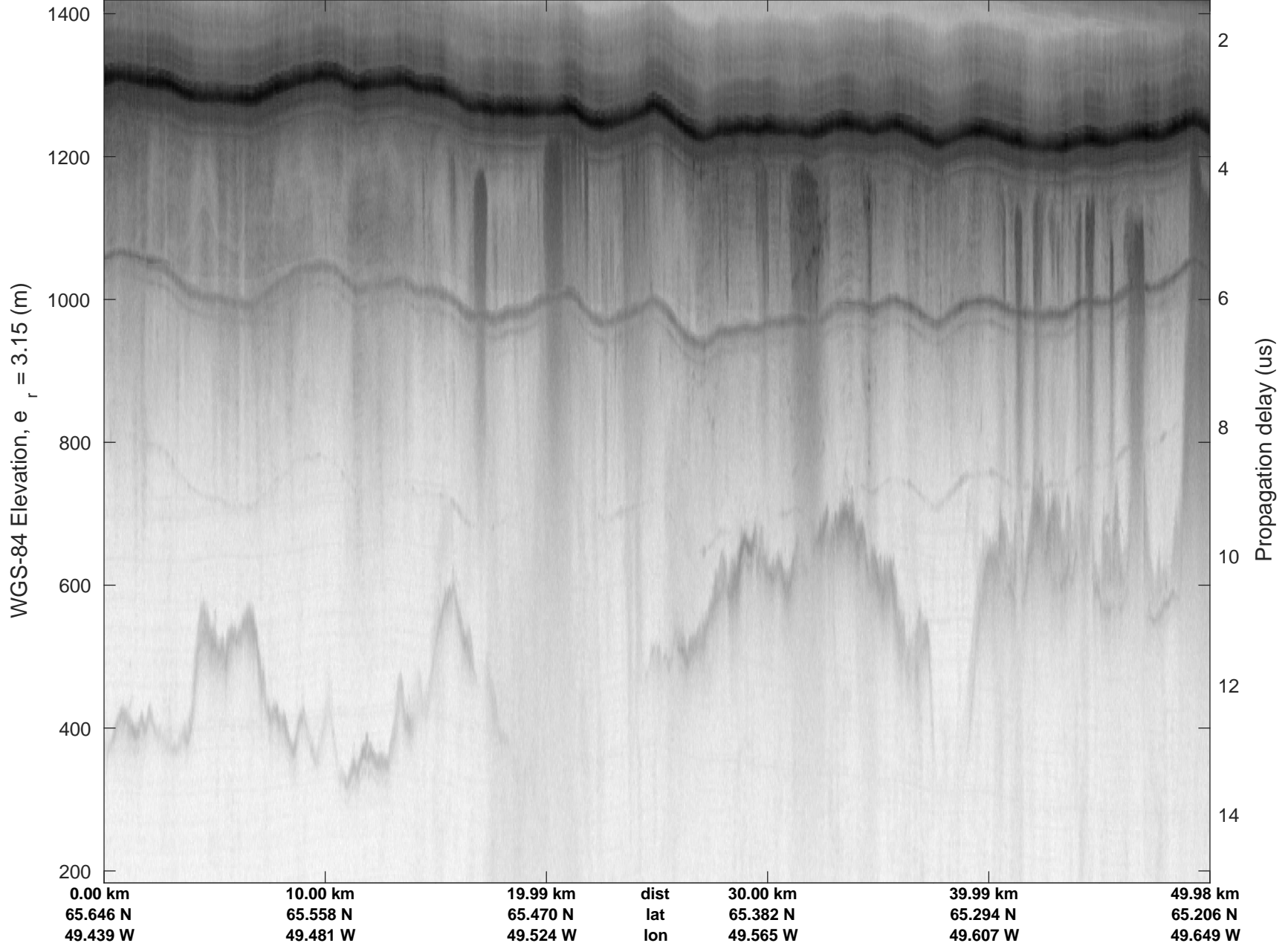


rds 2017_Greenland_P3: "Southwest Coastal A" 20170503_01_008: 11:24:16.8 to 11:30:24.8 GPS

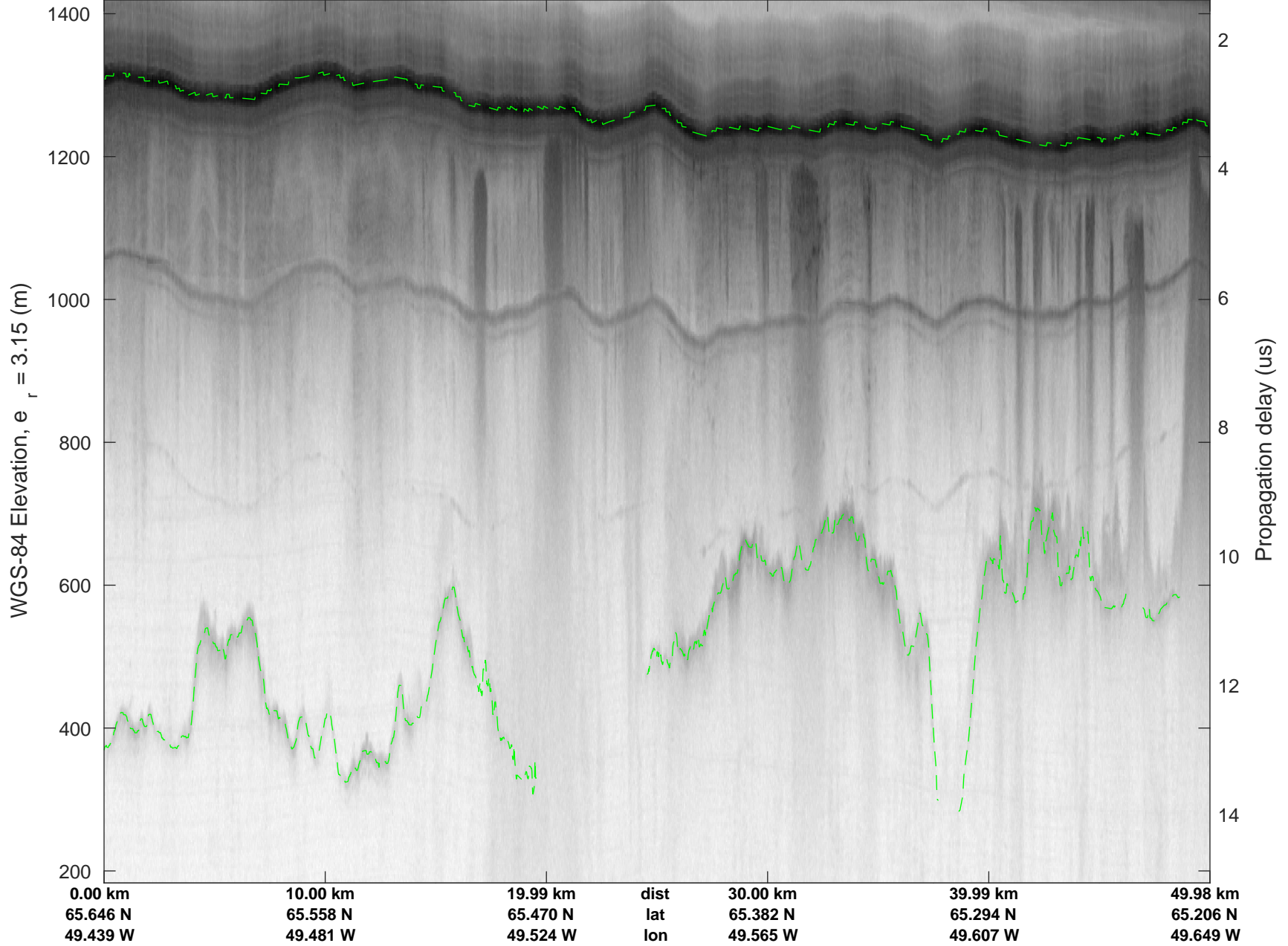


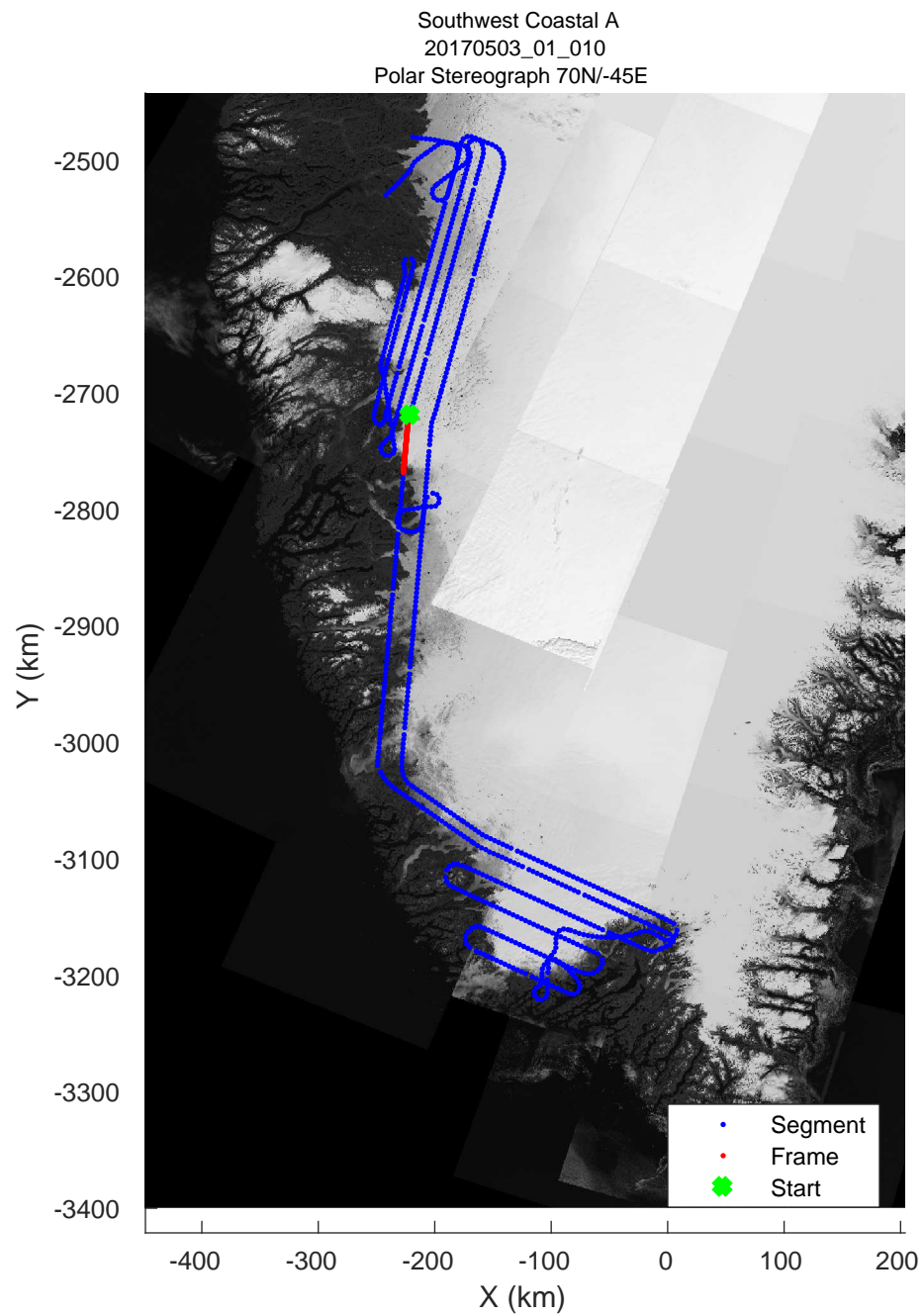

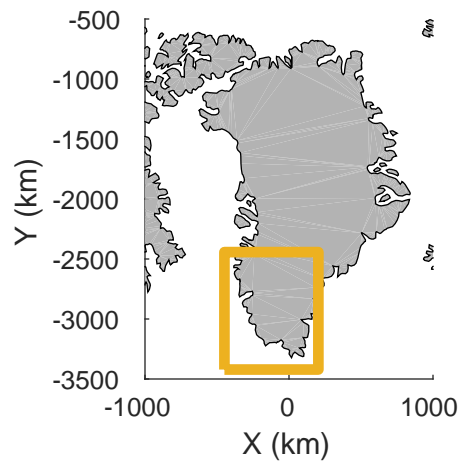


rds 2017_Greenland_P3: "Southwest Coastal A" 20170503_01_009: 11:30:25.1 to 11:36:27.6 GPS




rds 2017_Greenland_P3: "Southwest Coastal A" 20170503_01_009: 11:30:25.1 to 11:36:27.6 GPS





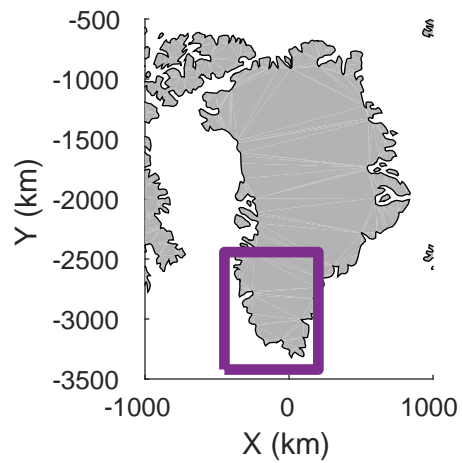


rds 2017_Greenland_P3: "Southwest Coastal A" 20170503_01_010: 11:36:27.8 to 11:42:36.6 GPS

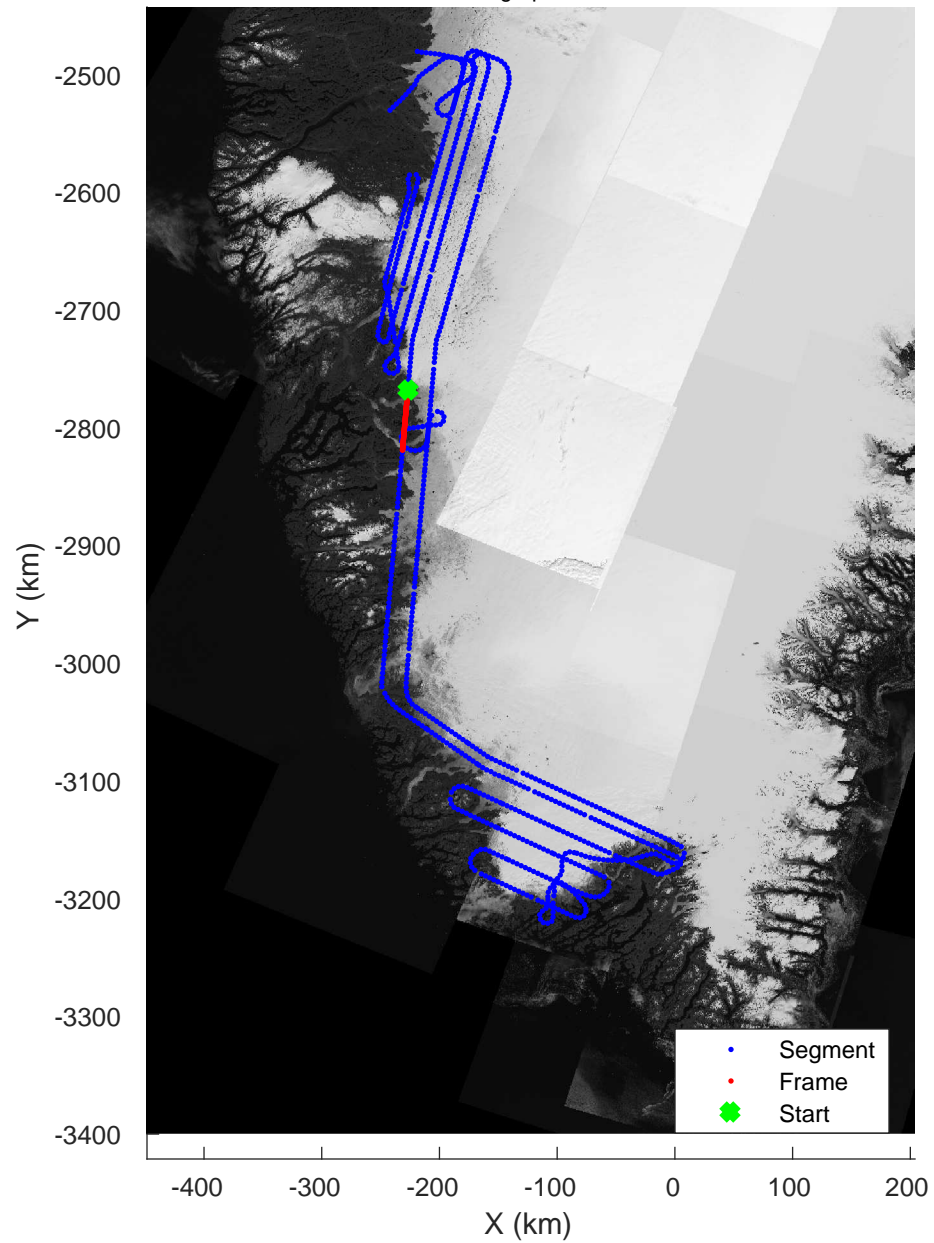


rds 2017_Greenland_P3: "Southwest Coastal A" 20170503_01_010: 11:36:27.8 to 11:42:36.6 GPS






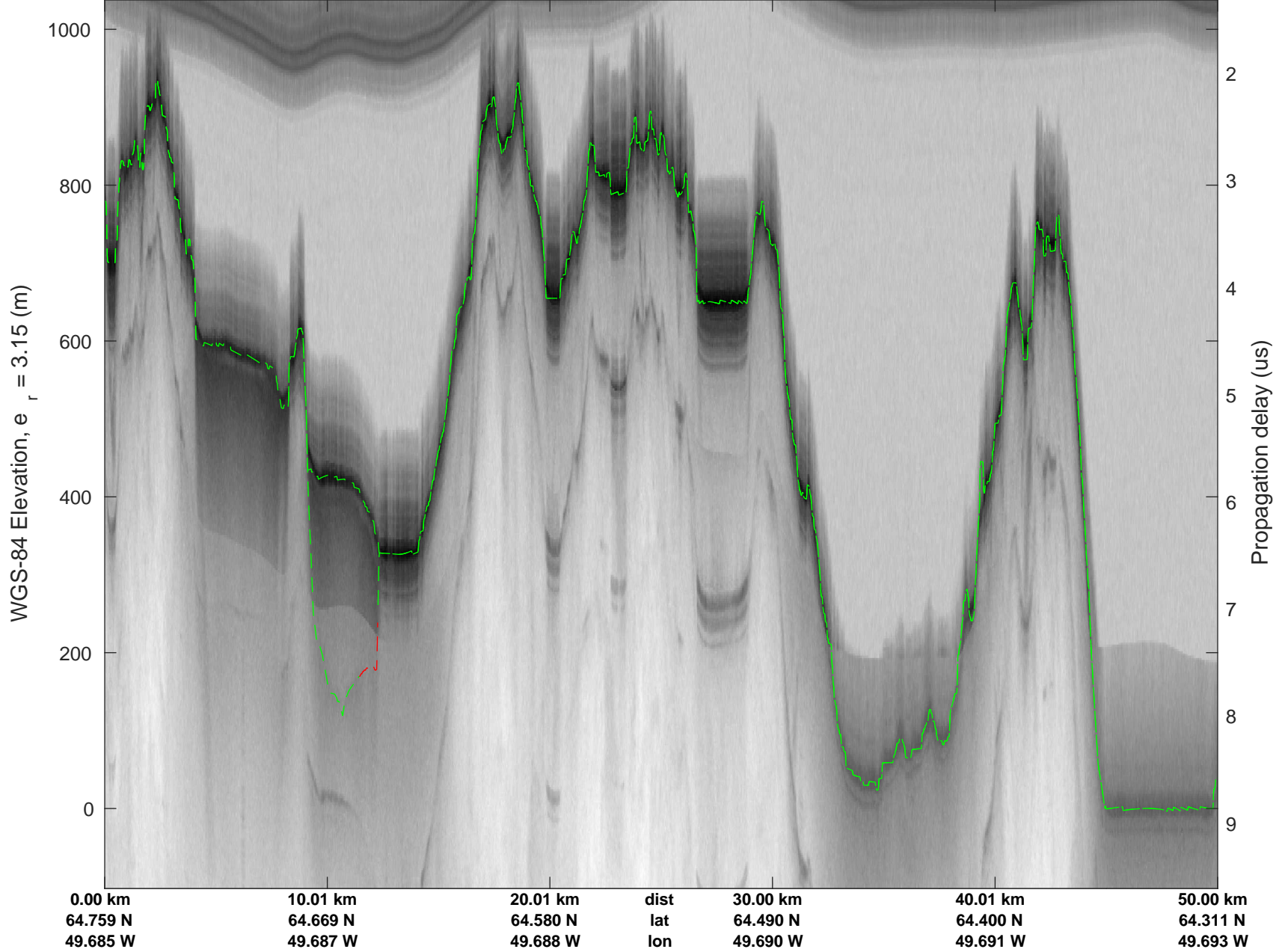
Southwest Coastal A
20170503_01_011
Polar Stereograph 70N/-45E


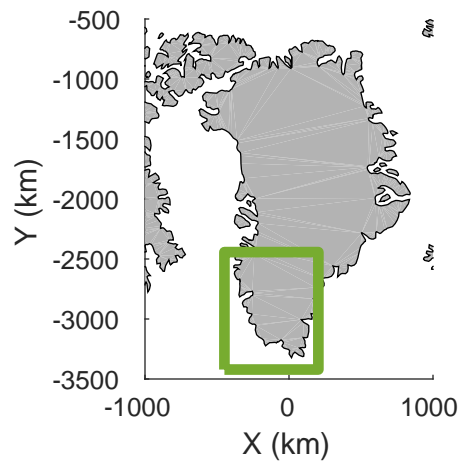


rds 2017_Greenland_P3: "Southwest Coastal A" 20170503_01_011: 11:42:36.8 to 11:49:00.6 GPS

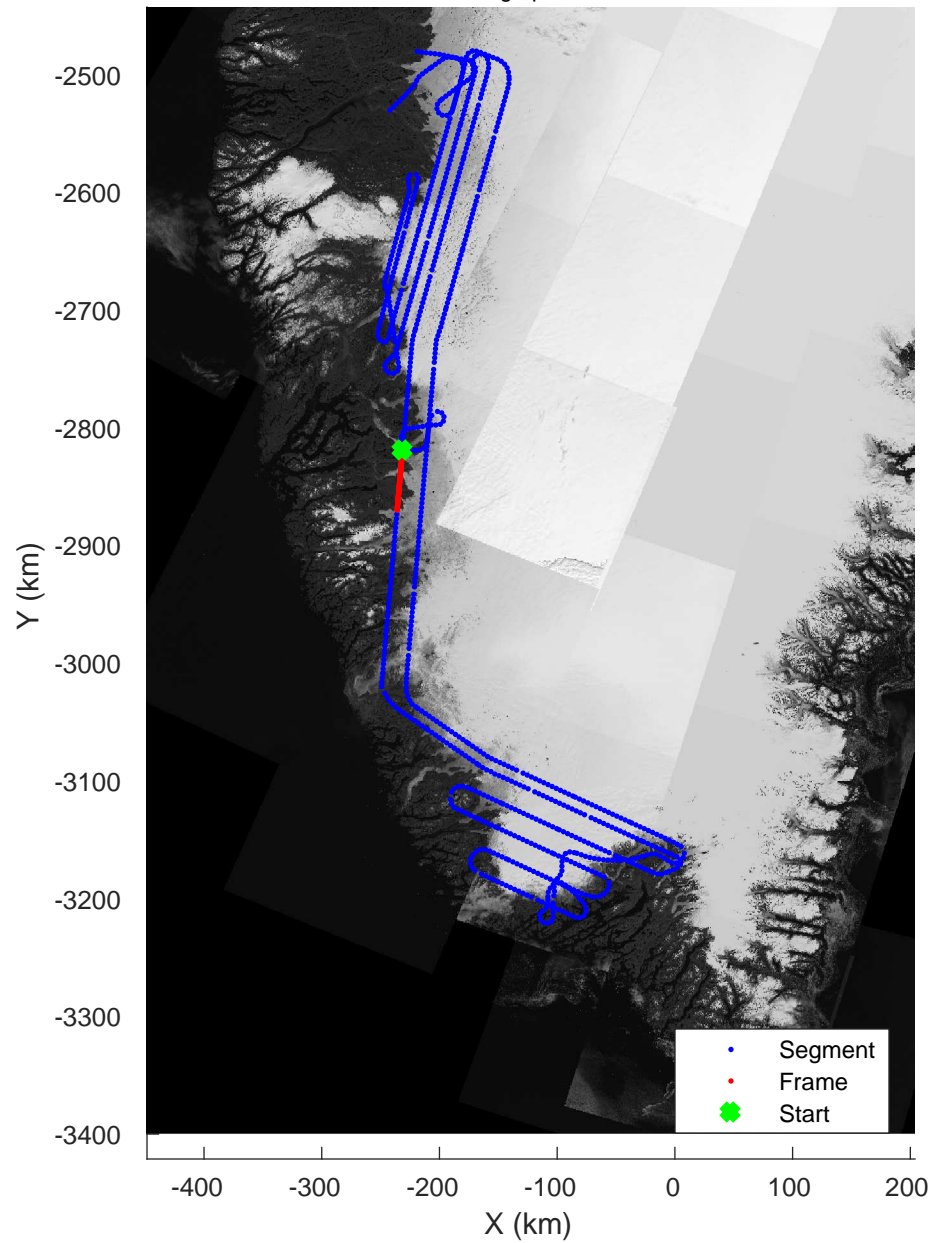


rds 2017_Greenland_P3: "Southwest Coastal A" 20170503_01_011: 11:42:36.8 to 11:49:00.6 GPS

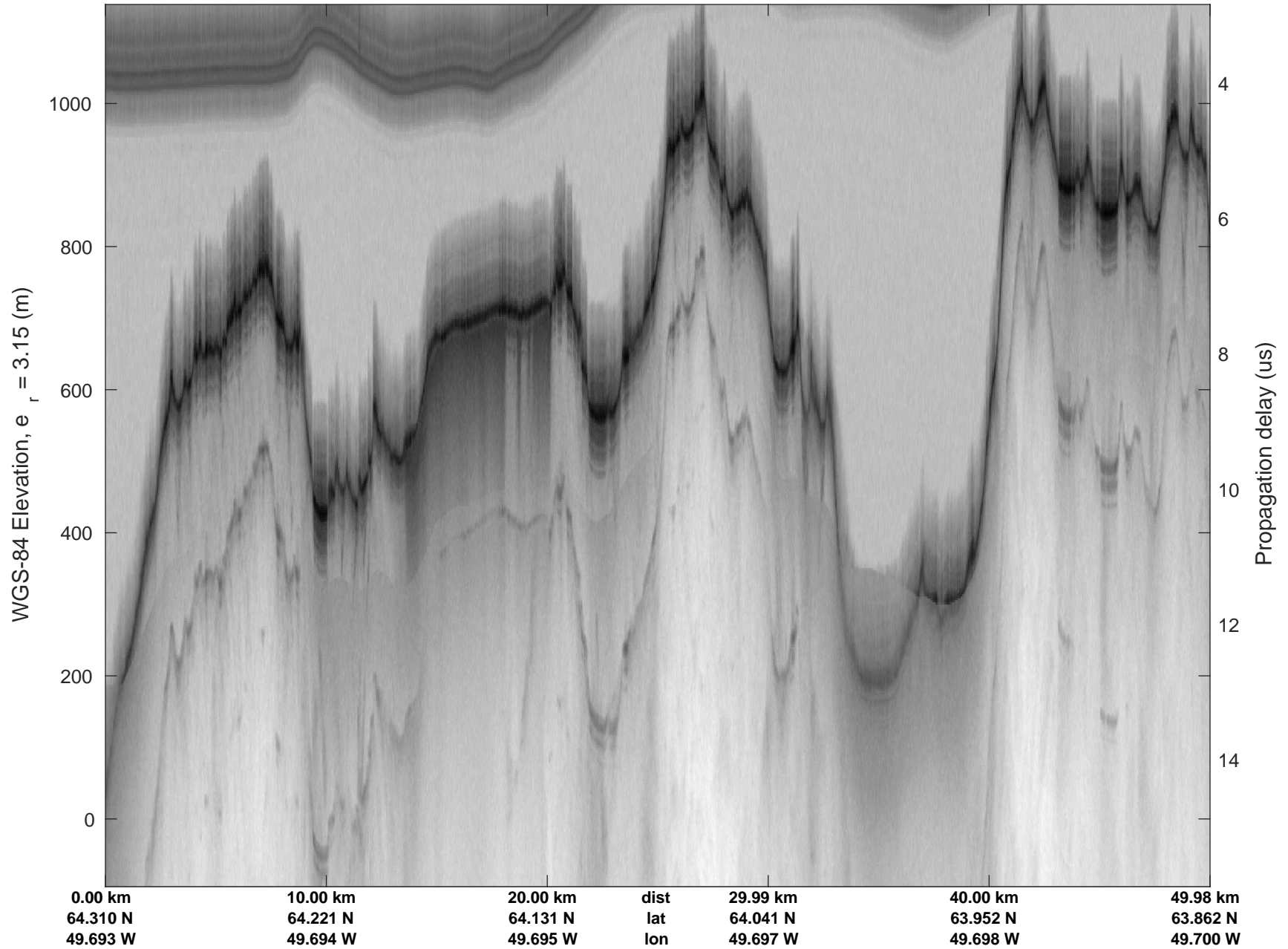




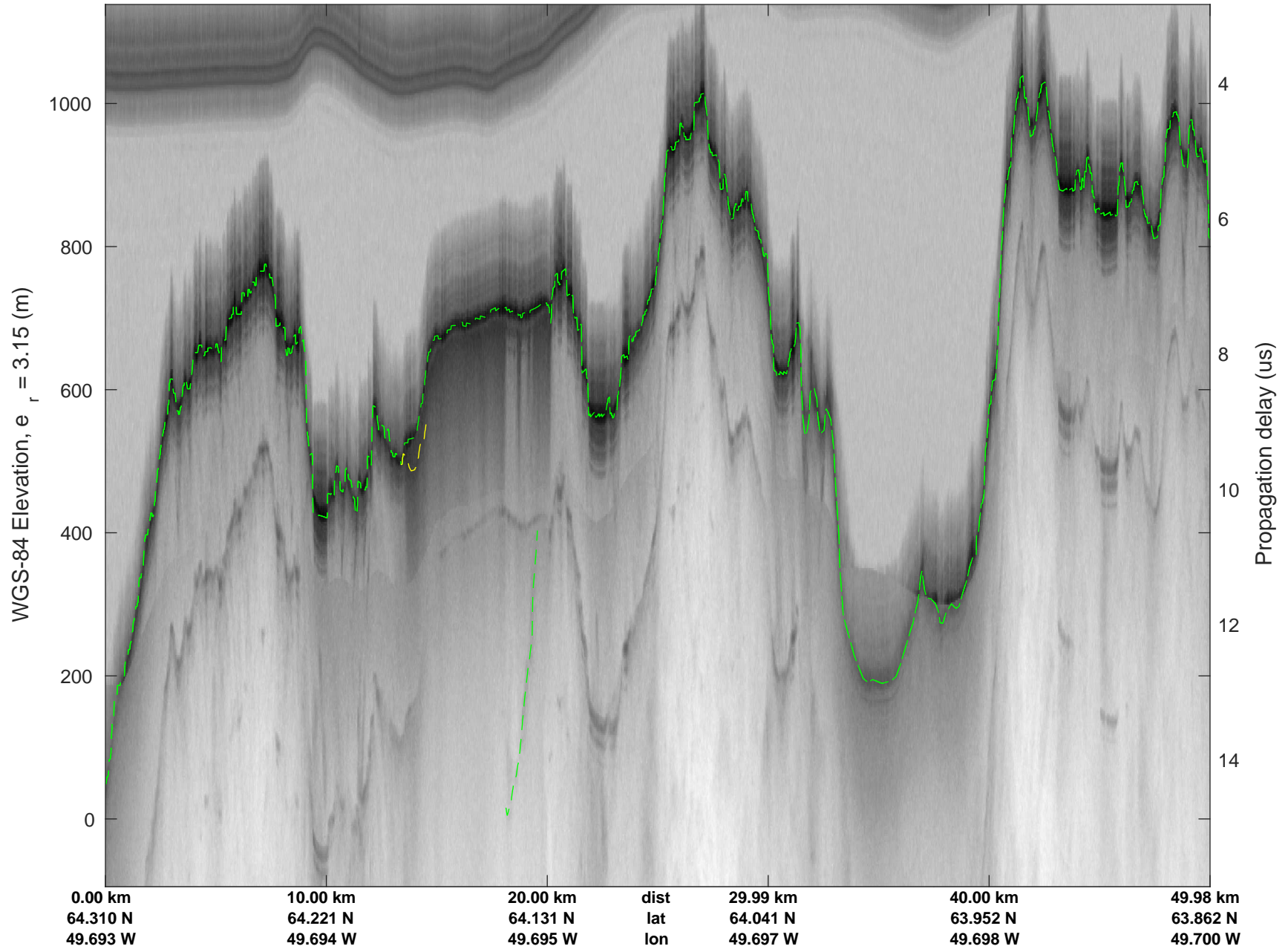
Southwest Coastal A
20170503_01_012
Polar Stereograph 70N/-45E

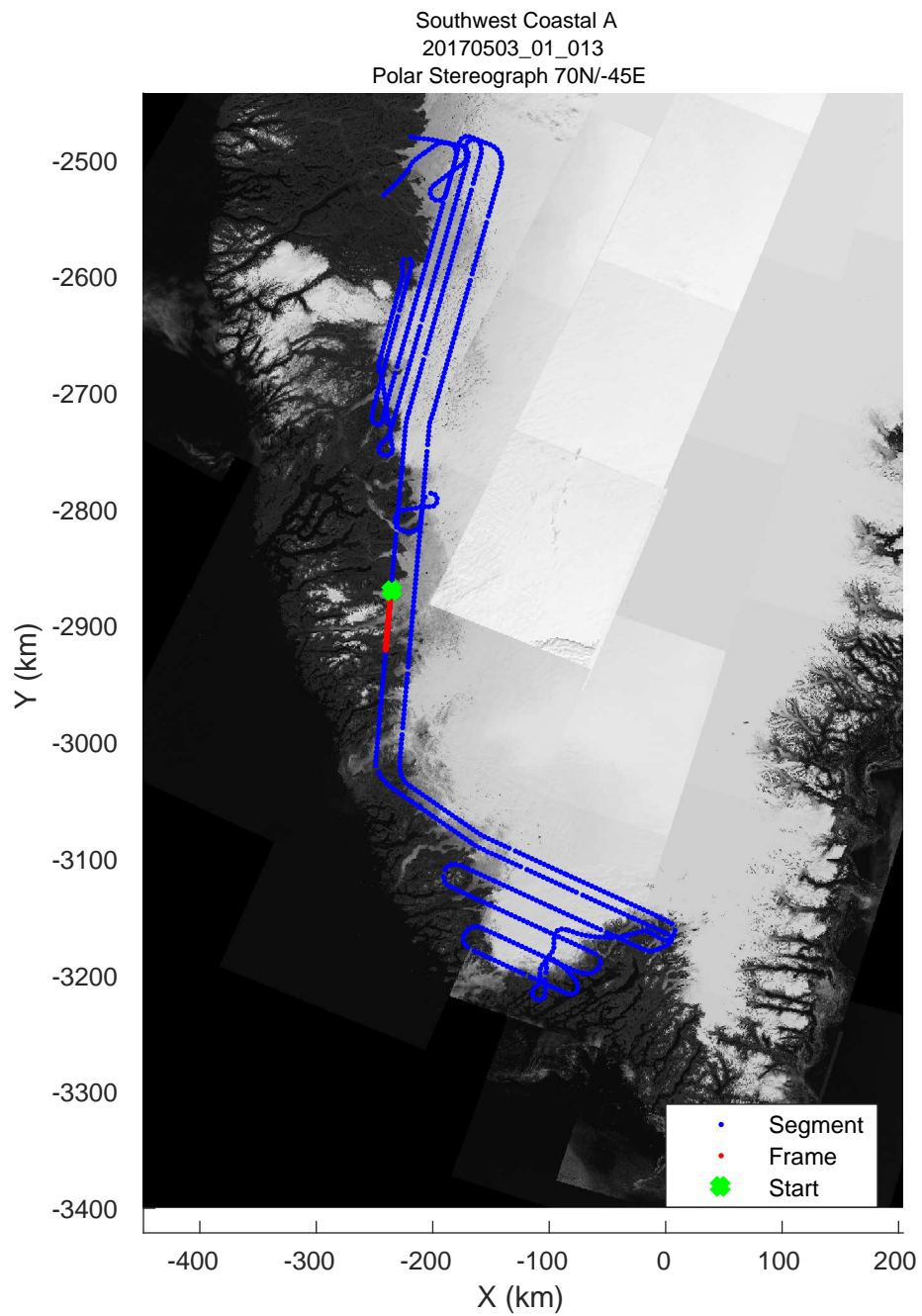

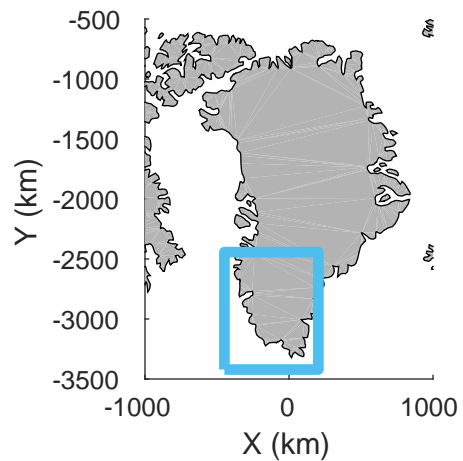


rds 2017_Greenland_P3: "Southwest Coastal A" 20170503_01_012: 11:49:00.9 to 11:55:16.2 GPS




rds 2017_Greenland_P3: "Southwest Coastal A" 20170503_01_012: 11:49:00.9 to 11:55:16.2 GPS





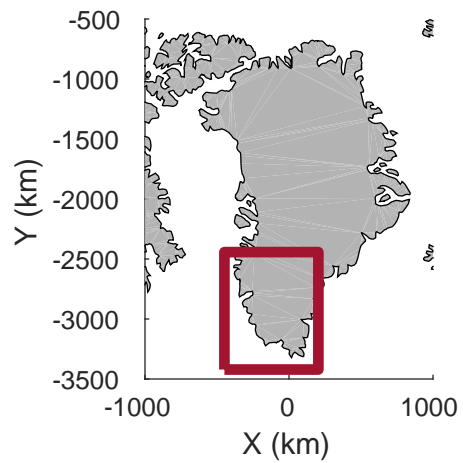


rds 2017_Greenland_P3: "Southwest Coastal A" 20170503_01_013: 11:55:16.5 to 12:01:13.8 GPS

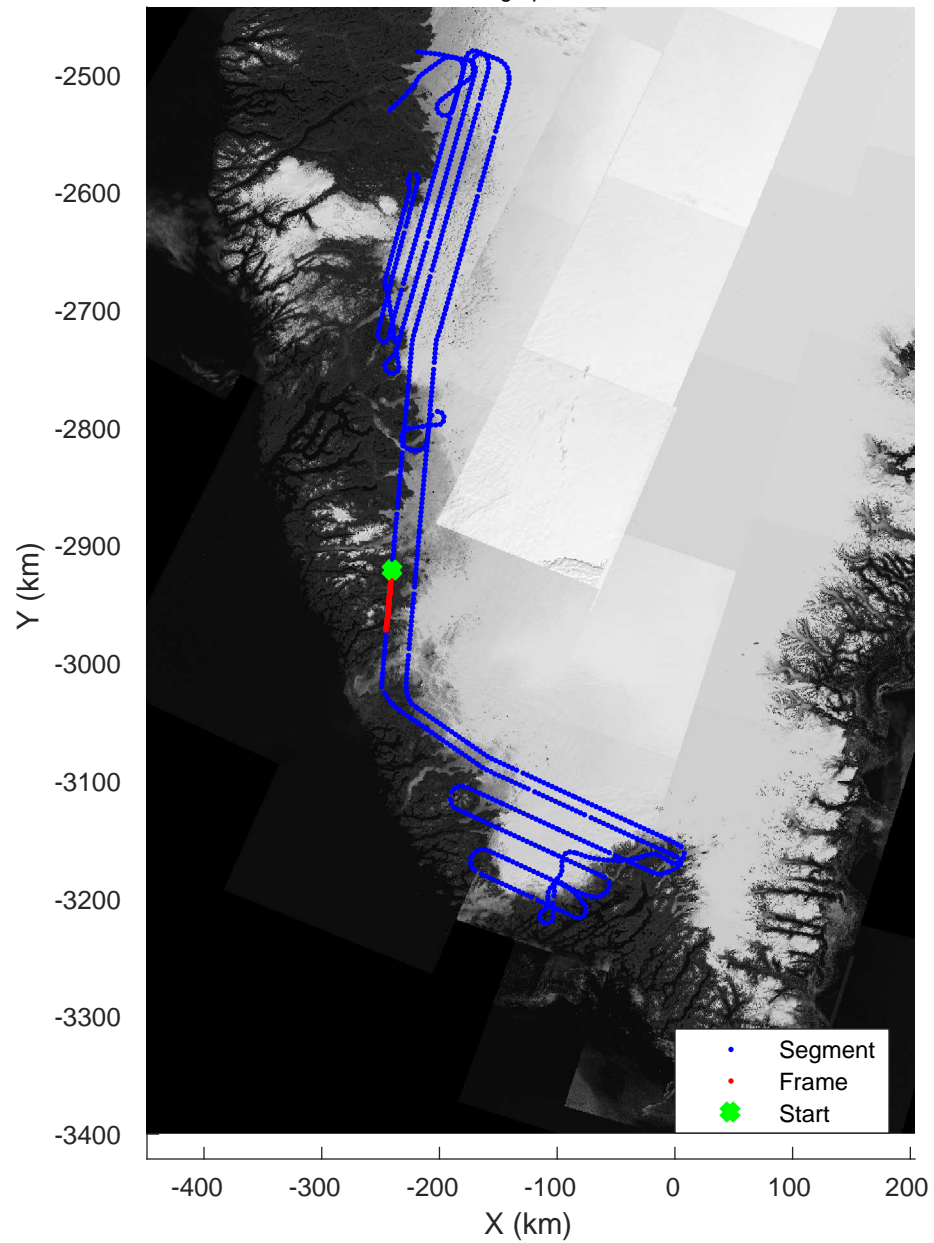


rds 2017_Greenland_P3: "Southwest Coastal A" 20170503_01_013: 11:55:16.5 to 12:01:13.8 GPS

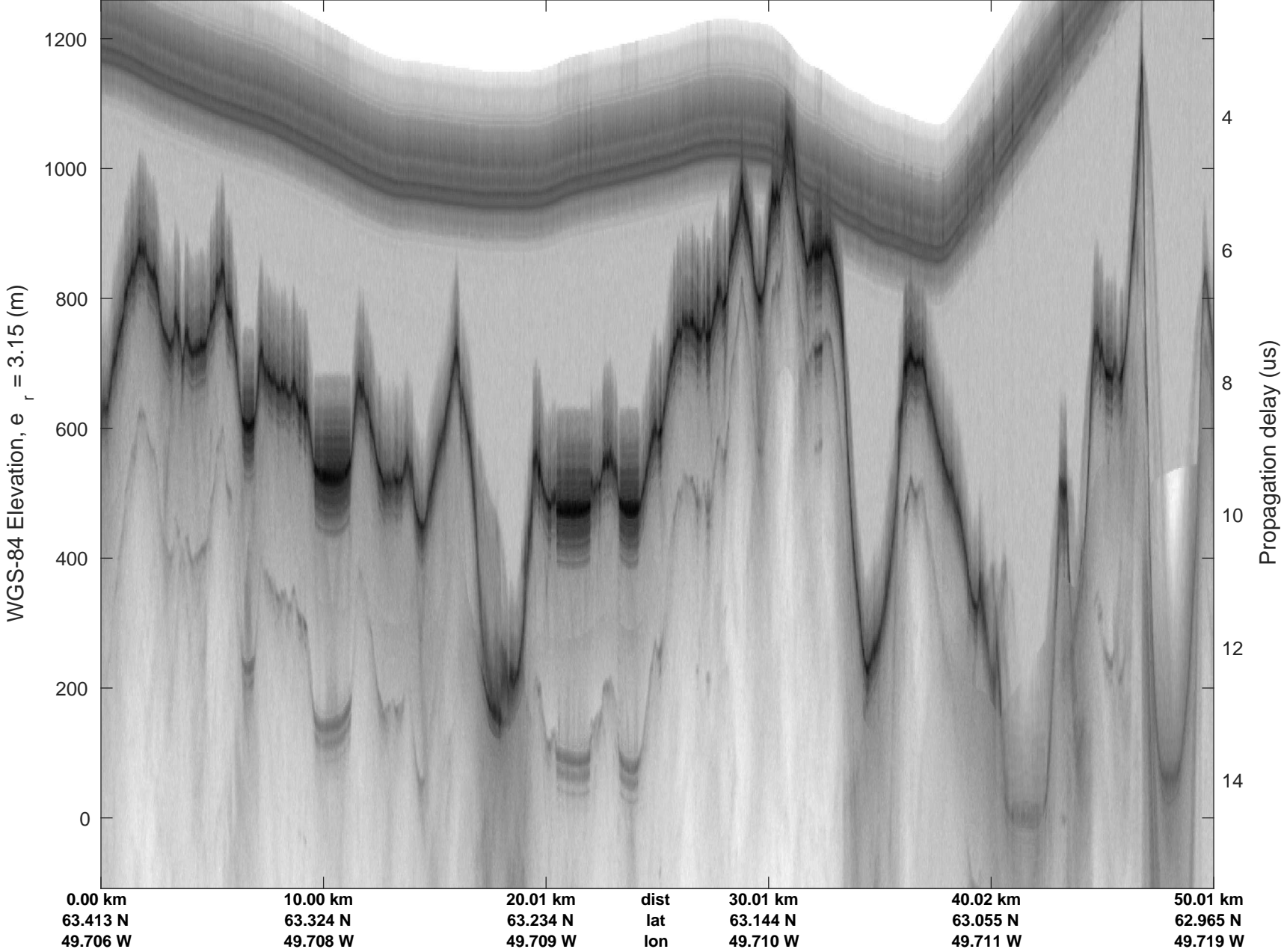




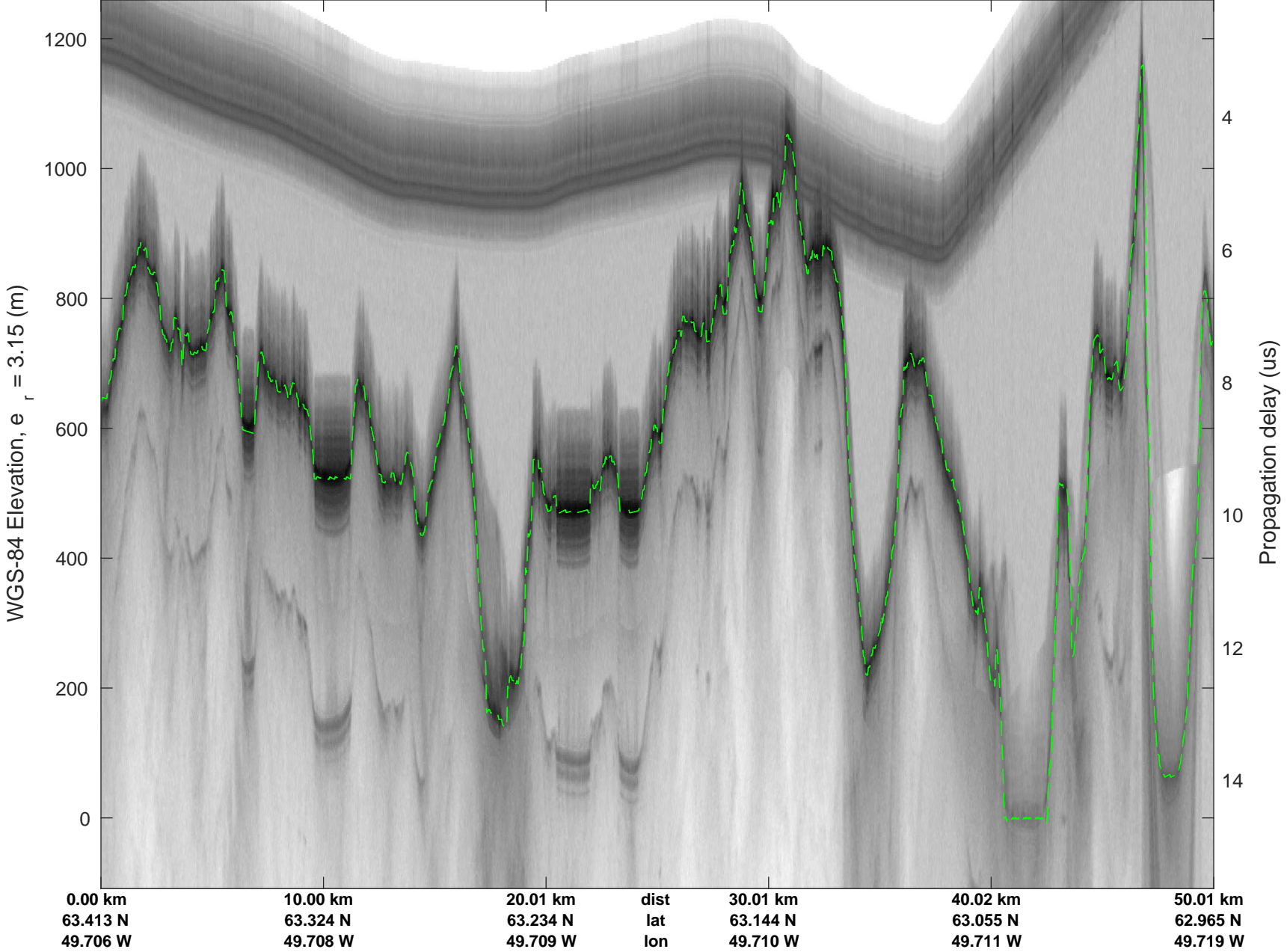
Southwest Coastal A
20170503_01_014
Polar Stereograph 70N/-45E

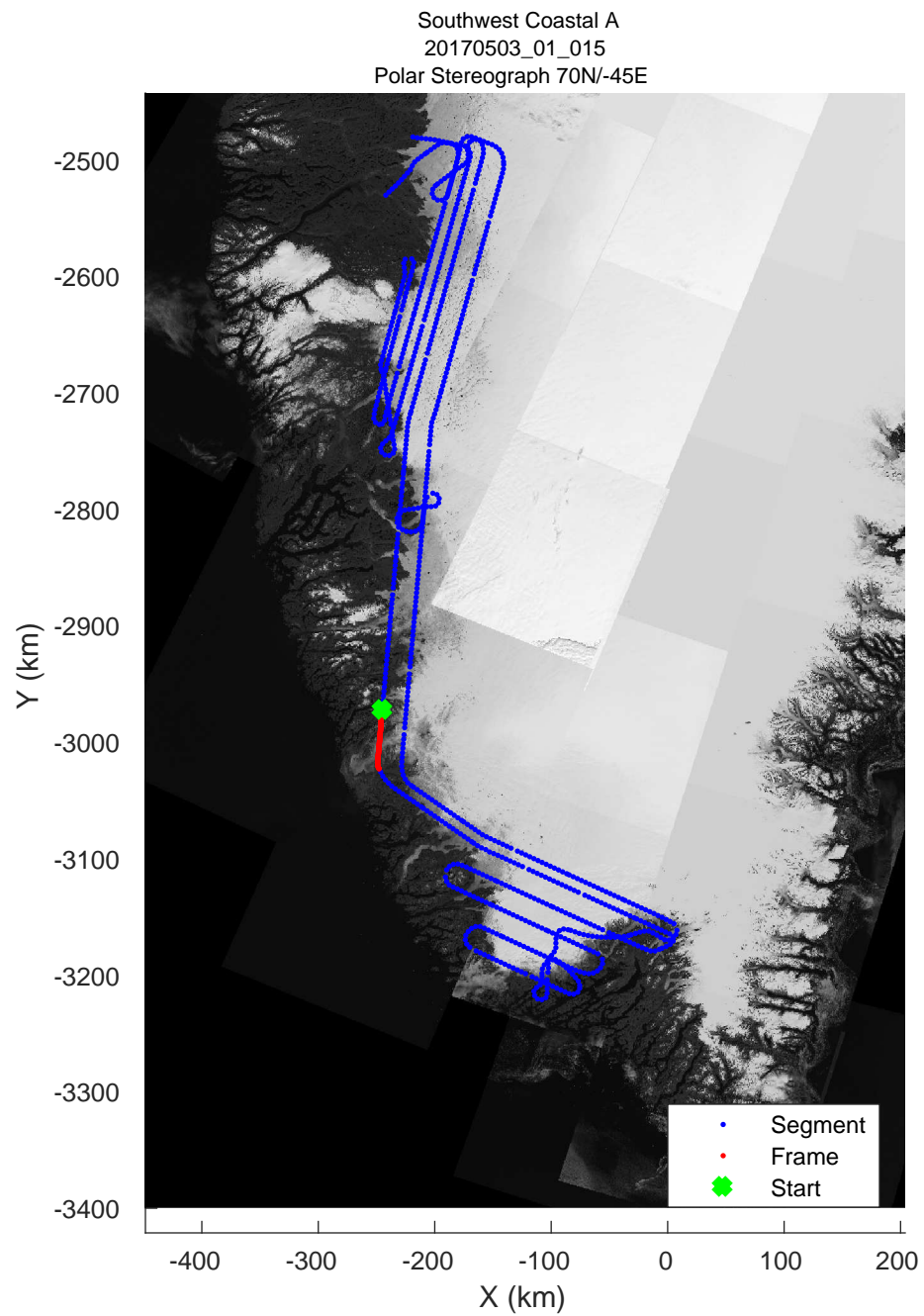
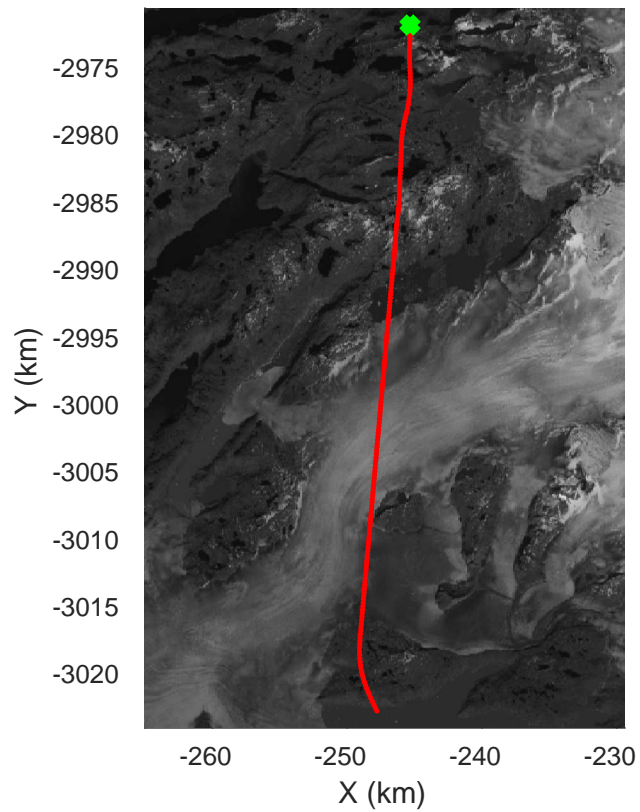
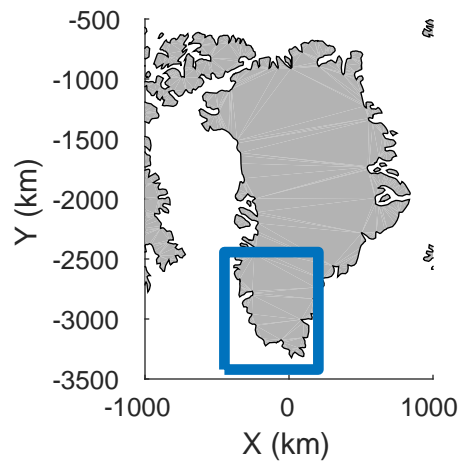


rds 2017_Greenland_P3: "Southwest Coastal A" 20170503_01_014: 12:01:14.0 to 12:07:01.4 GPS




rds 2017_Greenland_P3: "Southwest Coastal A" 20170503_01_014: 12:01:14.0 to 12:07:01.4 GPS





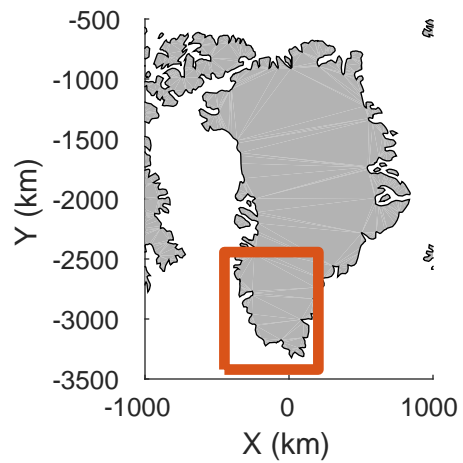


rds 2017_Greenland_P3: "Southwest Coastal A" 20170503_01_015: 12:07:01.6 to 12:13:01.0 GPS

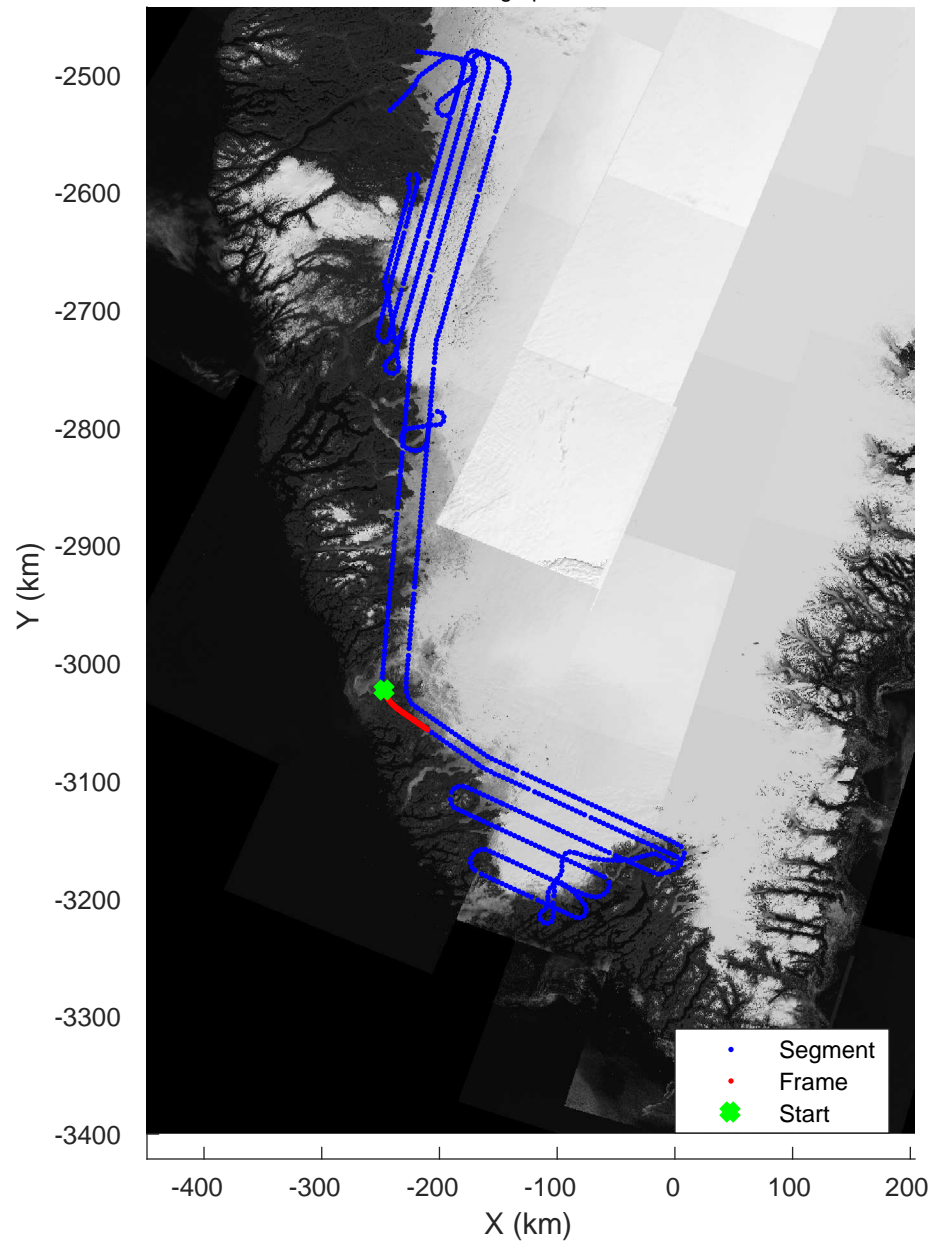


rds 2017_Greenland_P3: "Southwest Coastal A" 20170503_01_015: 12:07:01.6 to 12:13:01.0 GPS

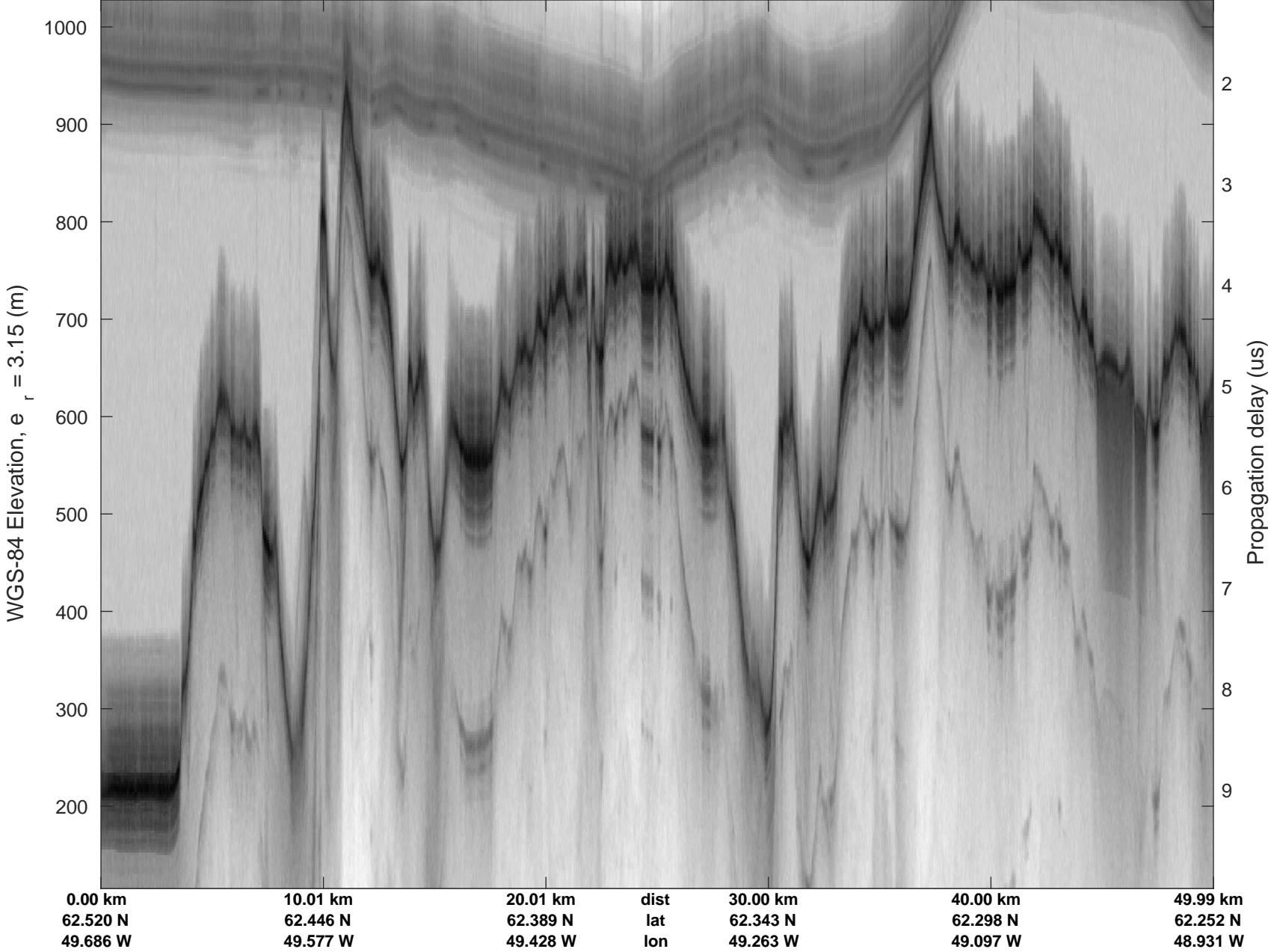




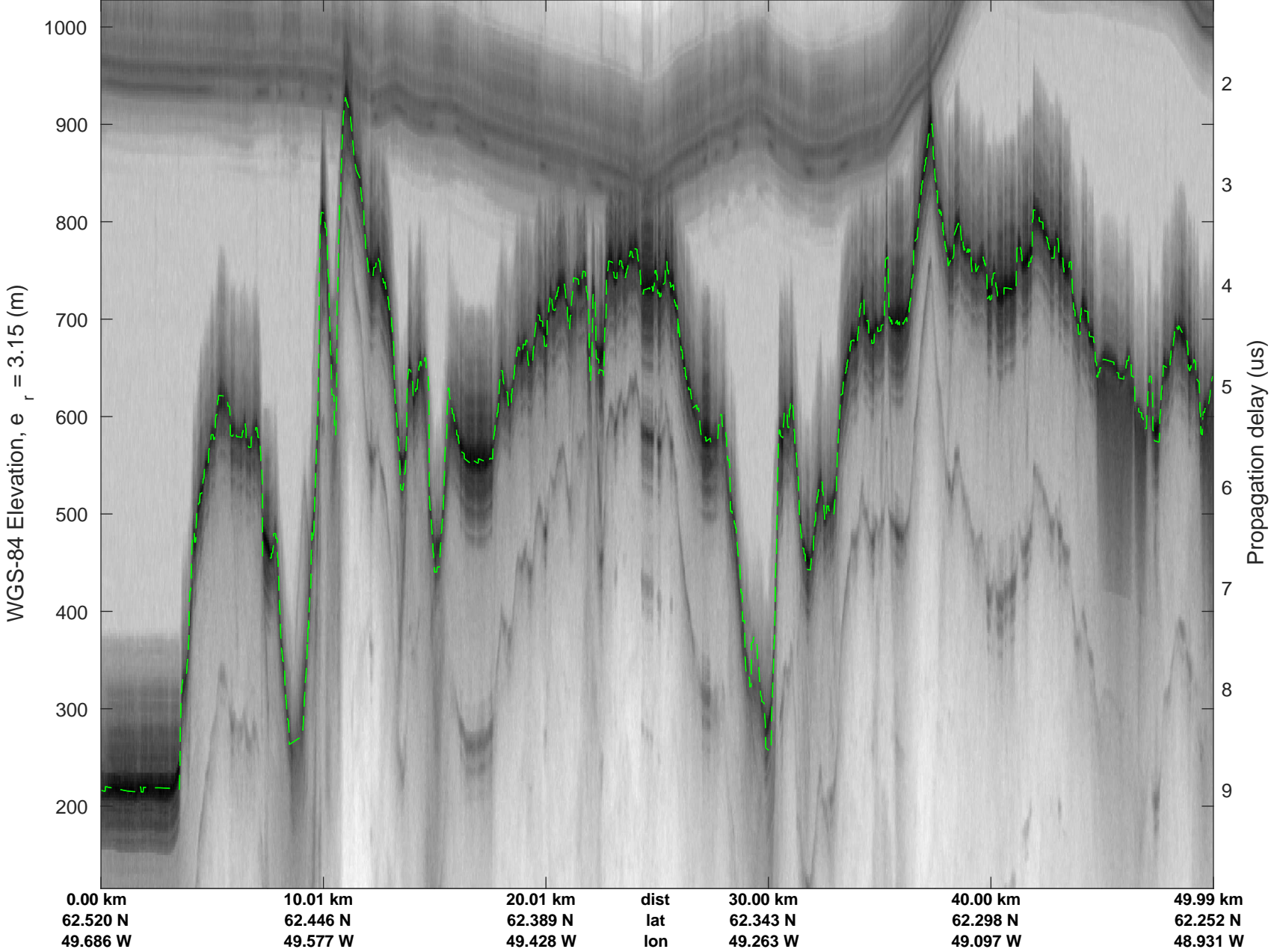
Southwest Coastal A
20170503_01_016
Polar Stereograph 70N/-45E

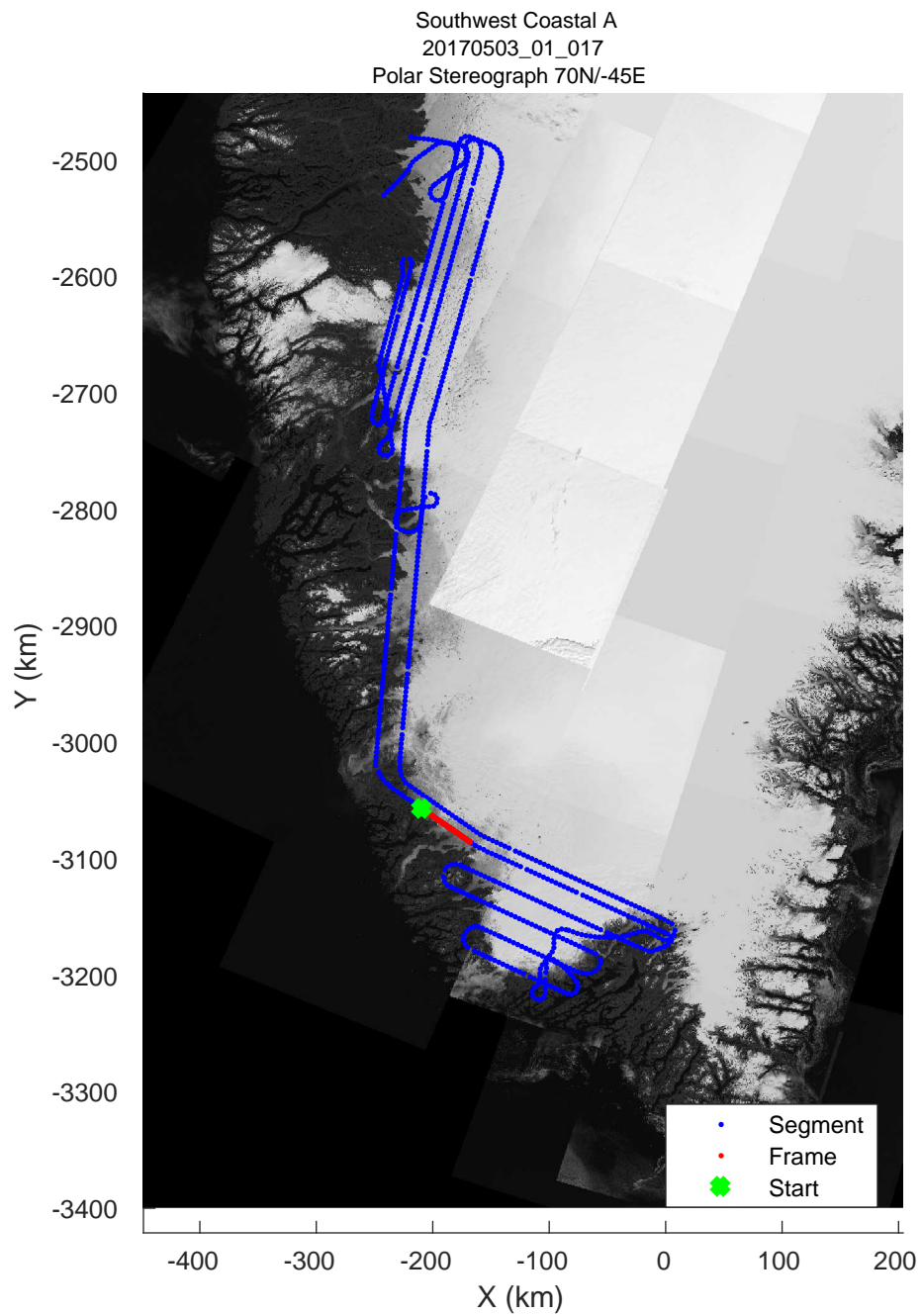

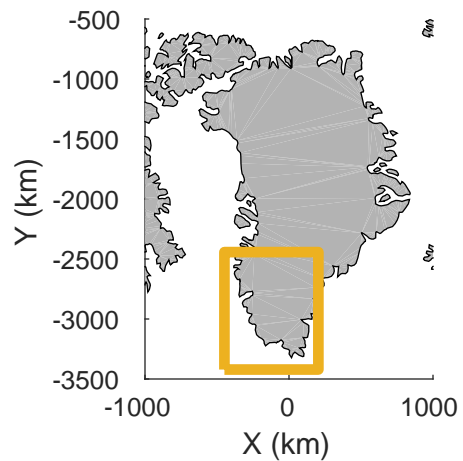


rds 2017_Greenland_P3: "Southwest Coastal A" 20170503_01_016: 12:13:01.2 to 12:19:24.3 GPS




rds 2017_Greenland_P3: "Southwest Coastal A" 20170503_01_016: 12:13:01.2 to 12:19:24.3 GPS




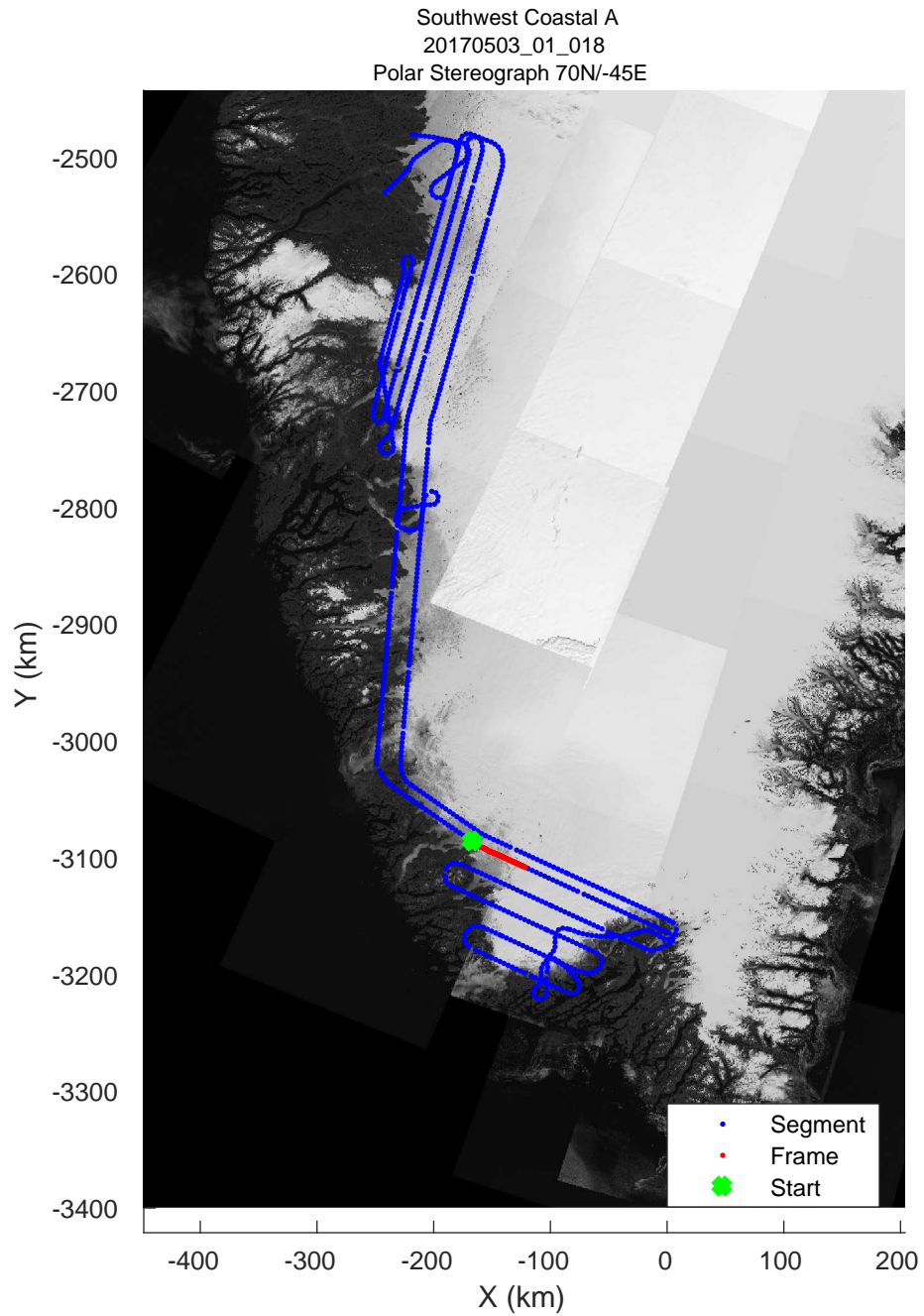
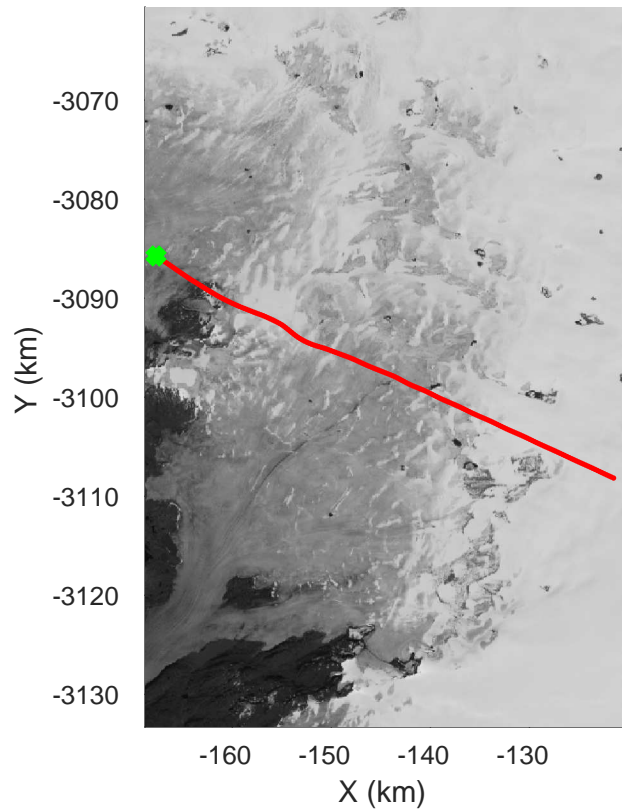
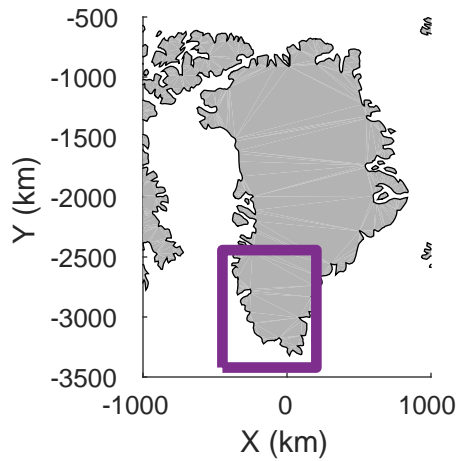


rds 2017_Greenland_P3: "Southwest Coastal A" 20170503_01_017: 12:19:24.5 to 12:25:34.5 GPS




rds 2017_Greenland_P3: "Southwest Coastal A" 20170503_01_017: 12:19:24.5 to 12:25:34.5 GPS




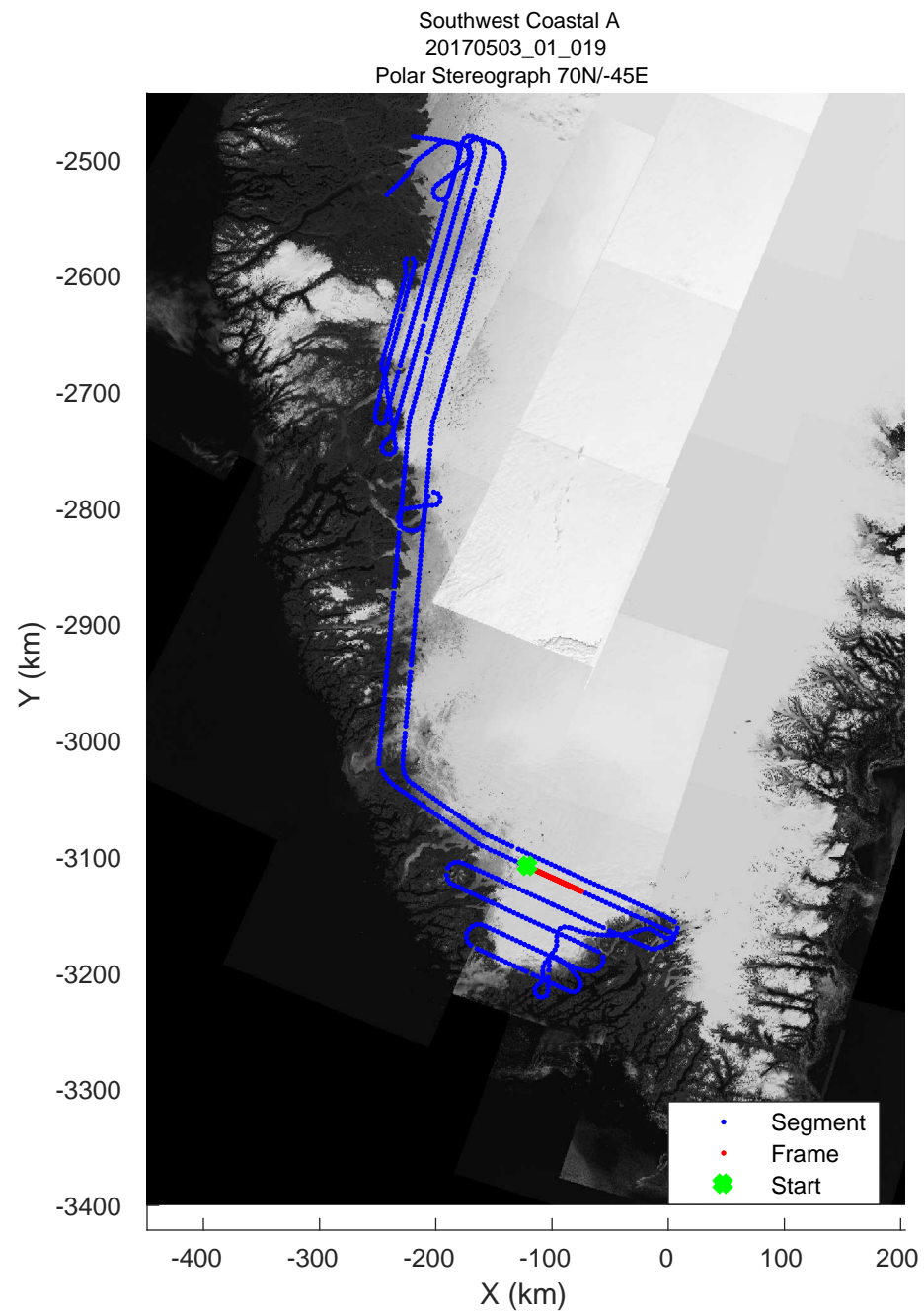
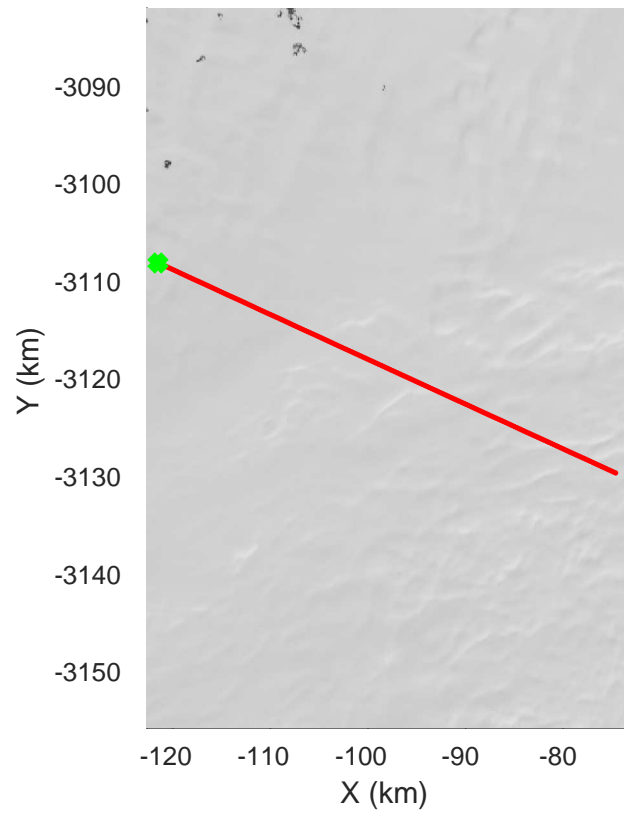
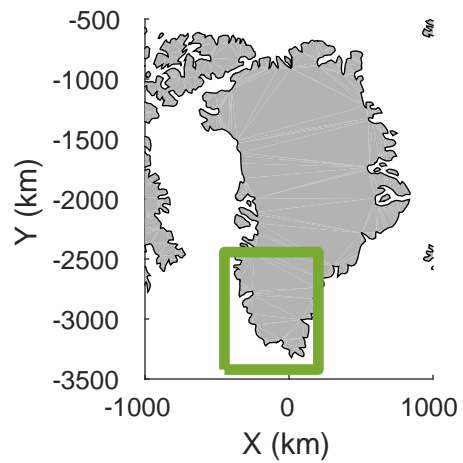


rds 2017_Greenland_P3: "Southwest Coastal A" 20170503_01_018: 12:25:34.8 to 12:31:58.8 GPS




rds 2017_Greenland_P3: "Southwest Coastal A" 20170503_01_018: 12:25:34.8 to 12:31:58.8 GPS




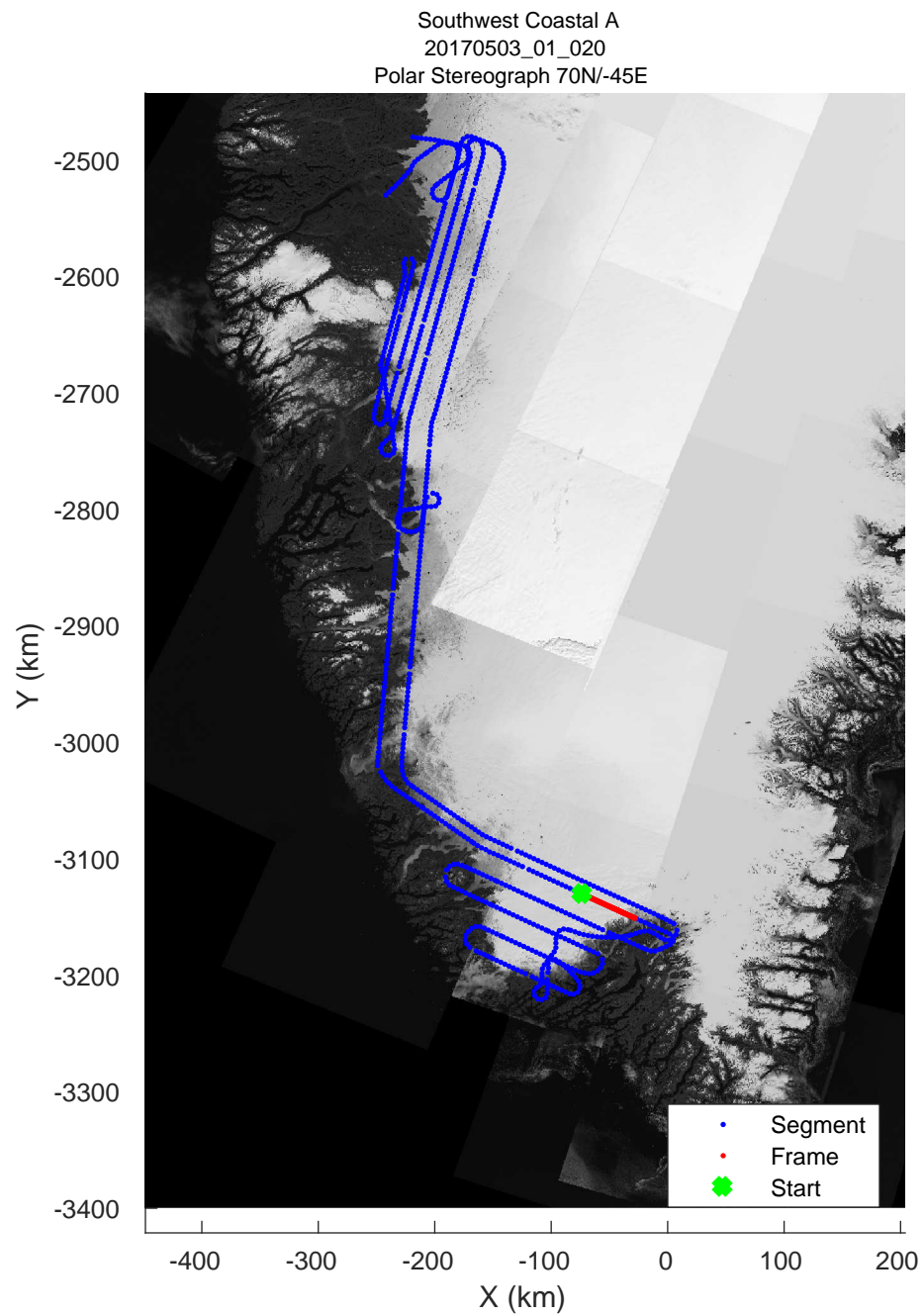

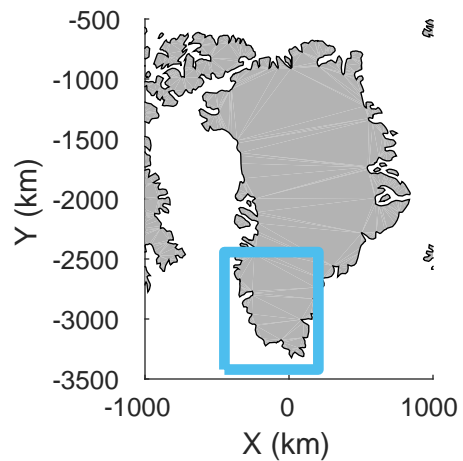


rds 2017_Greenland_P3: "Southwest Coastal A" 20170503_01_019: 12:31:59.0 to 12:38:00.8 GPS




rds 2017_Greenland_P3: "Southwest Coastal A" 20170503_01_019: 12:31:59.0 to 12:38:00.8 GPS





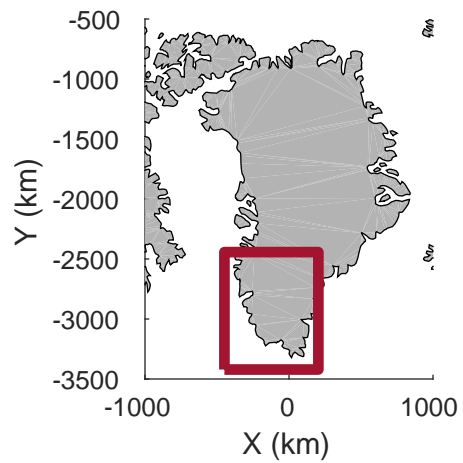


rds 2017_Greenland_P3: "Southwest Coastal A" 20170503_01_020: 12:38:01.0 to 12:43:54.7 GPS

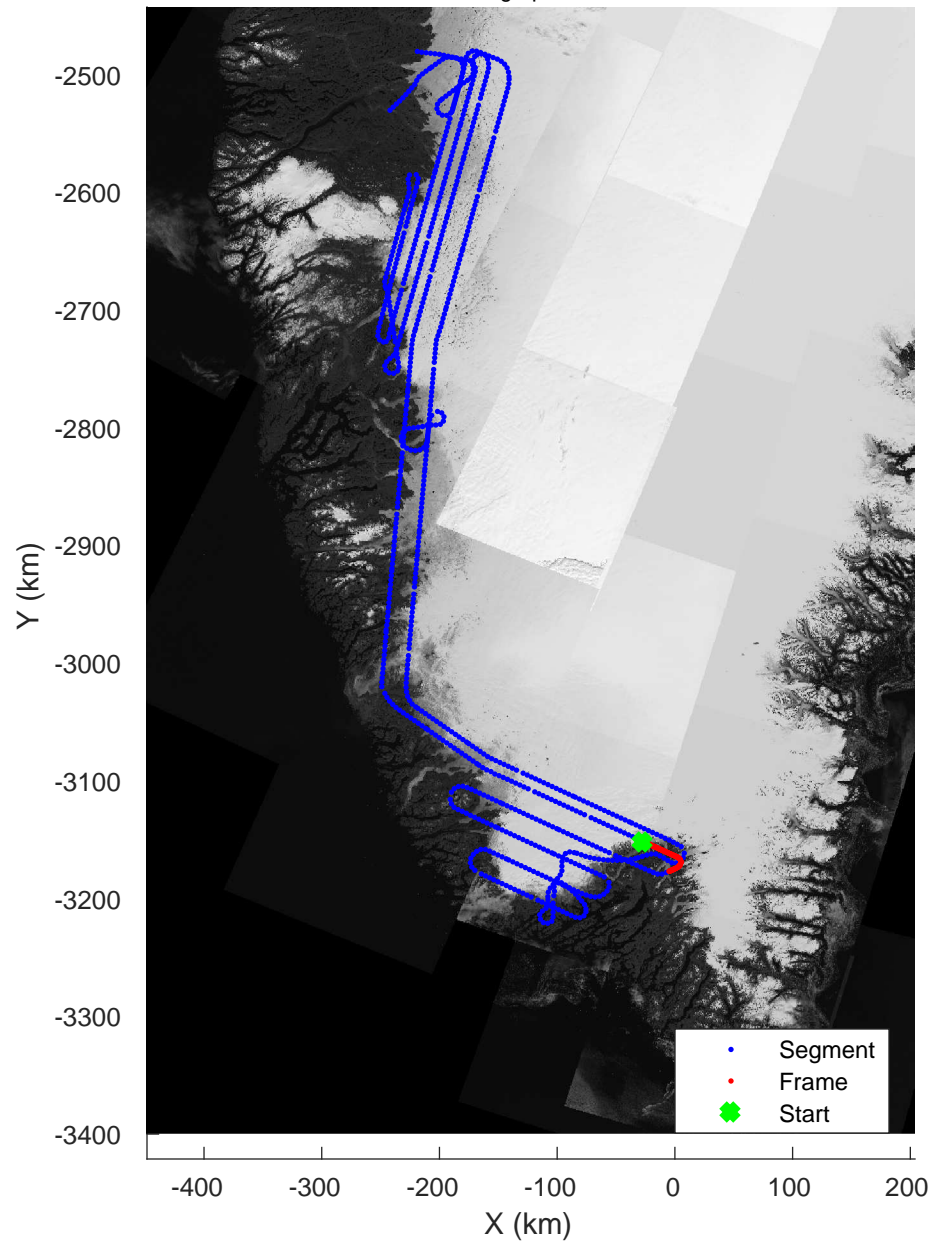


rds 2017_Greenland_P3: "Southwest Coastal A" 20170503_01_020: 12:38:01.0 to 12:43:54.7 GPS







Southwest Coastal A
20170503_01_021
Polar Stereograph 70N/-45E

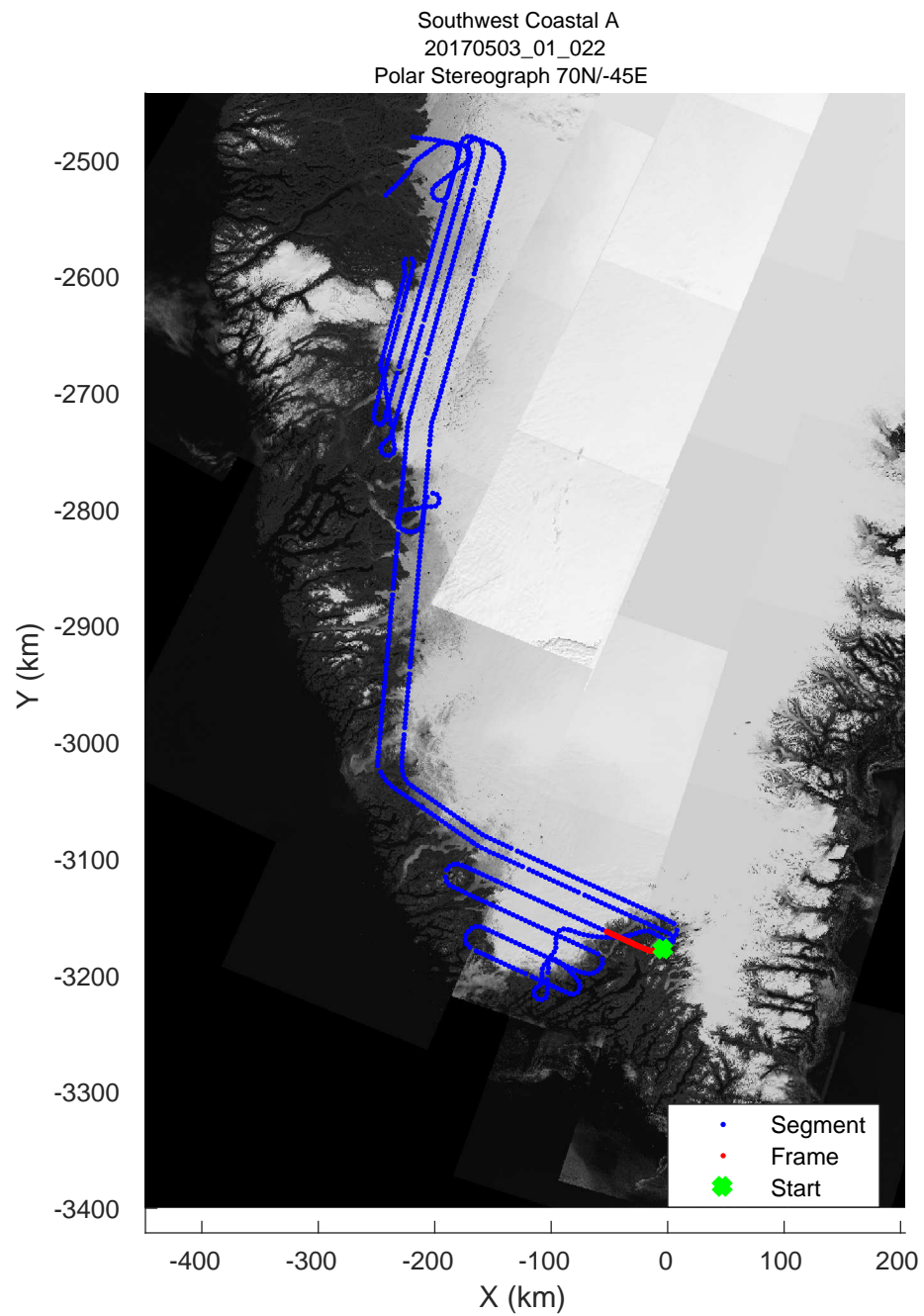

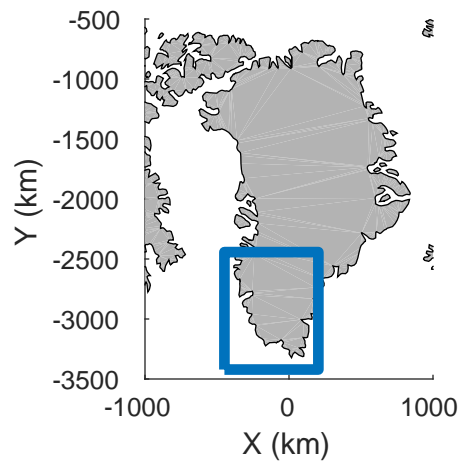


rds 2017_Greenland_P3: "Southwest Coastal A" 20170503_01_021: 12:43:54.8 to 12:50:00.9 GPS

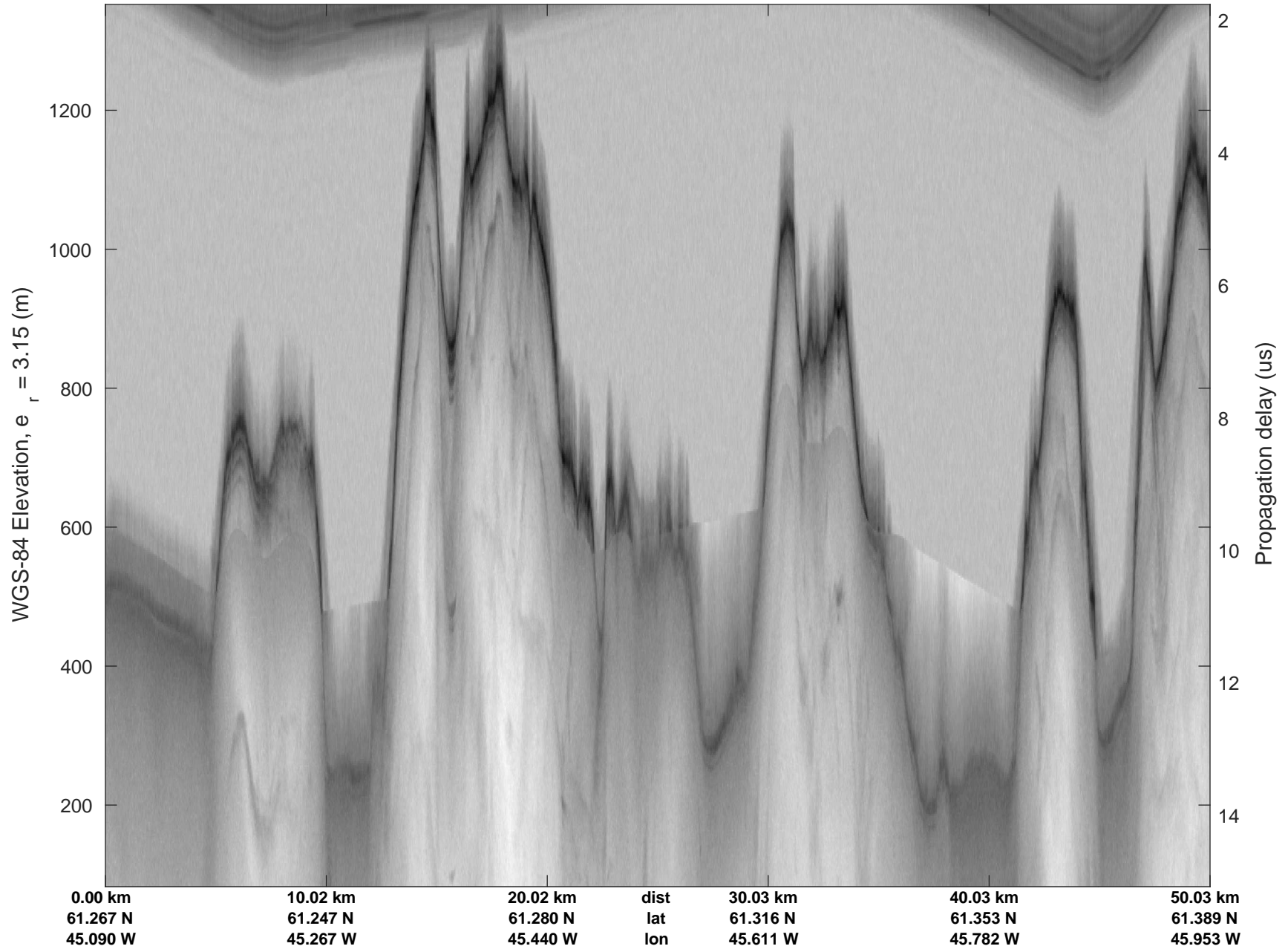


rds 2017_Greenland_P3: "Southwest Coastal A" 20170503_01_021: 12:43:54.8 to 12:50:00.9 GPS

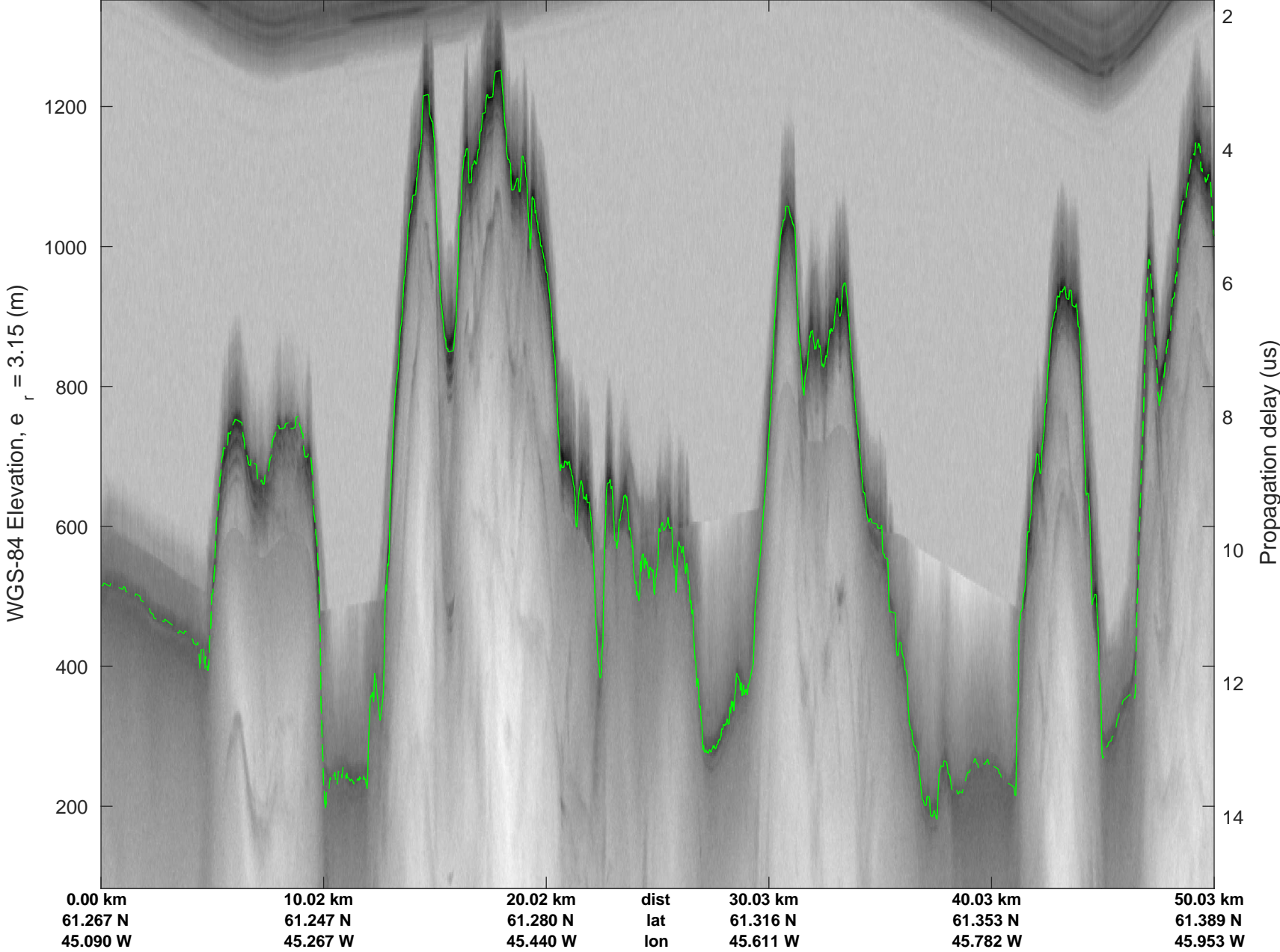


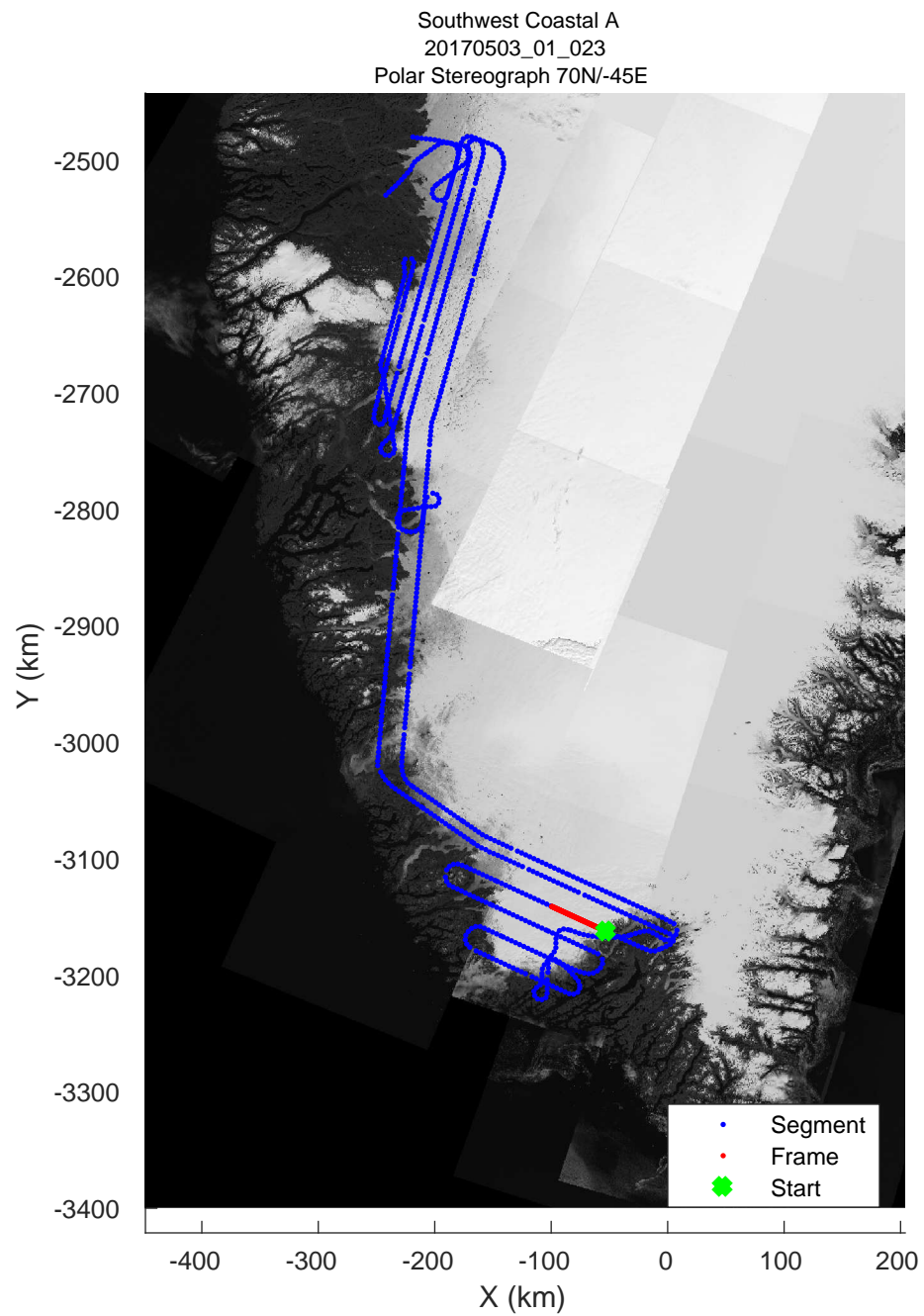

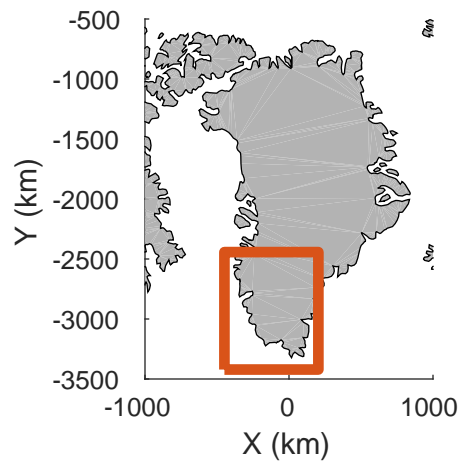


rds 2017_Greenland_P3: "Southwest Coastal A" 20170503_01_022: 12:50:01.1 to 12:55:53.8 GPS




rds 2017_Greenland_P3: "Southwest Coastal A" 20170503_01_022: 12:50:01.1 to 12:55:53.8 GPS




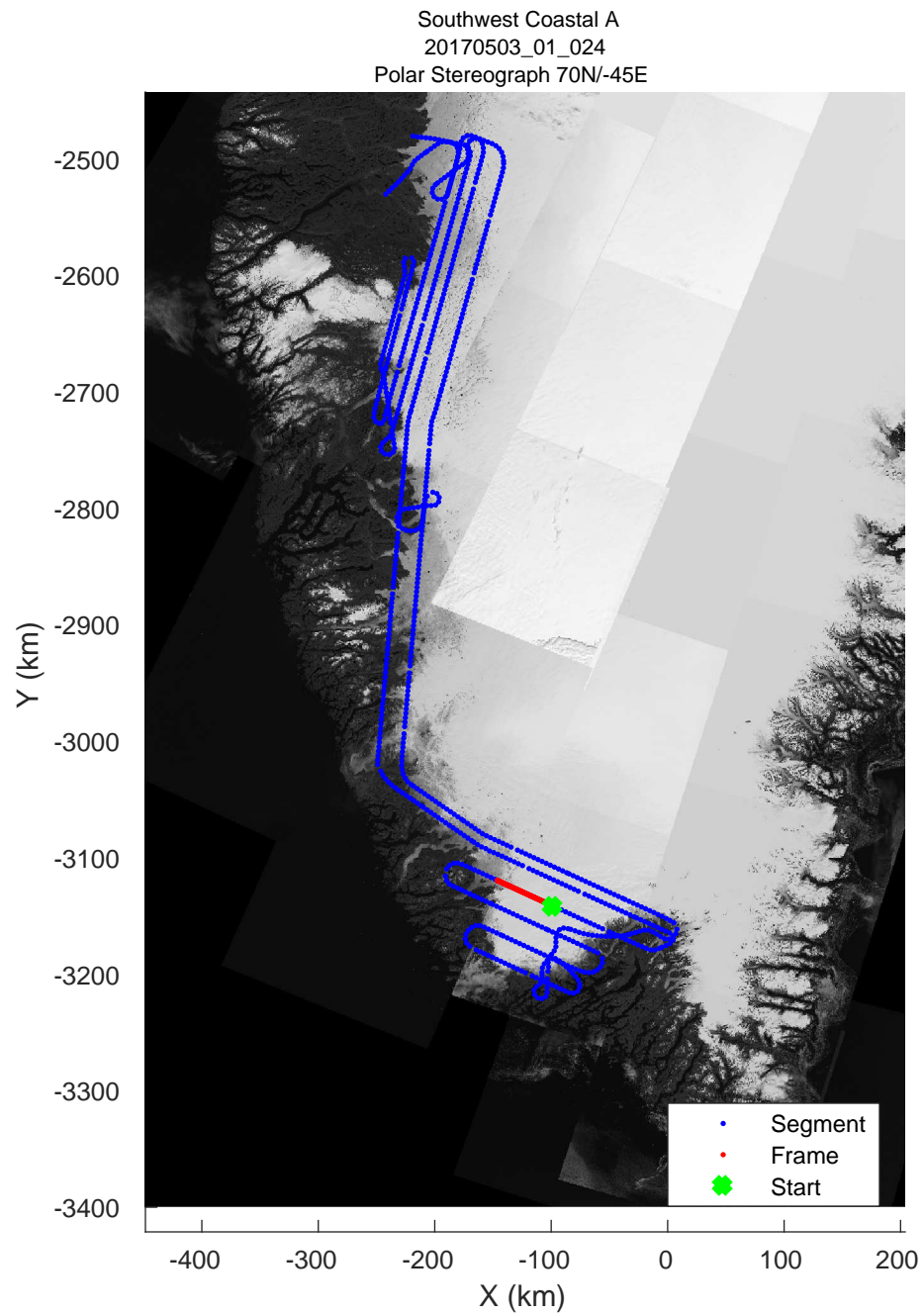
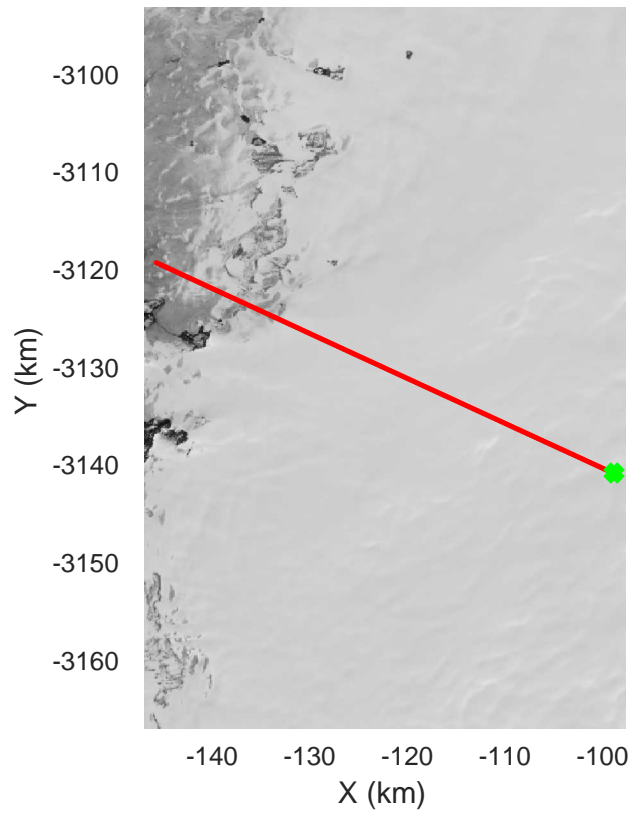
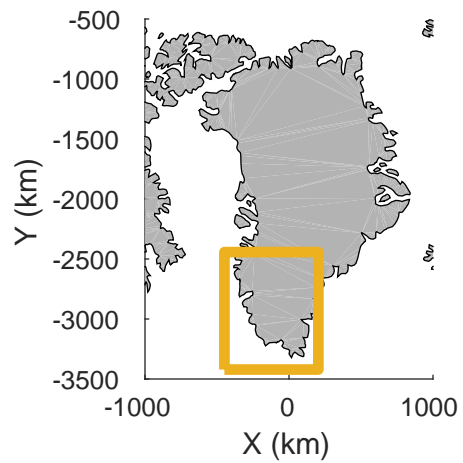


rds 2017_Greenland_P3: "Southwest Coastal A" 20170503_01_023: 12:55:54.0 to 13:01:42.0 GPS




rds 2017_Greenland_P3: "Southwest Coastal A" 20170503_01_023: 12:55:54.0 to 13:01:42.0 GPS





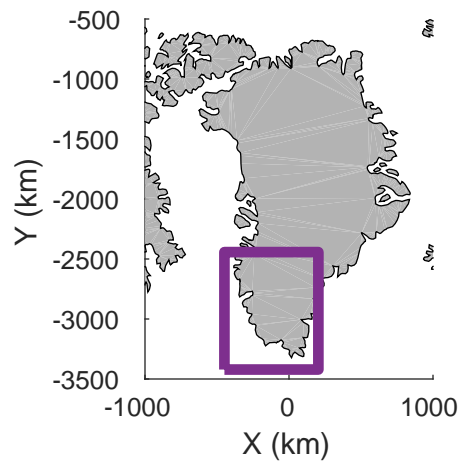


rds 2017_Greenland_P3: "Southwest Coastal A" 20170503_01_024: 13:01:42.3 to 13:07:18.6 GPS

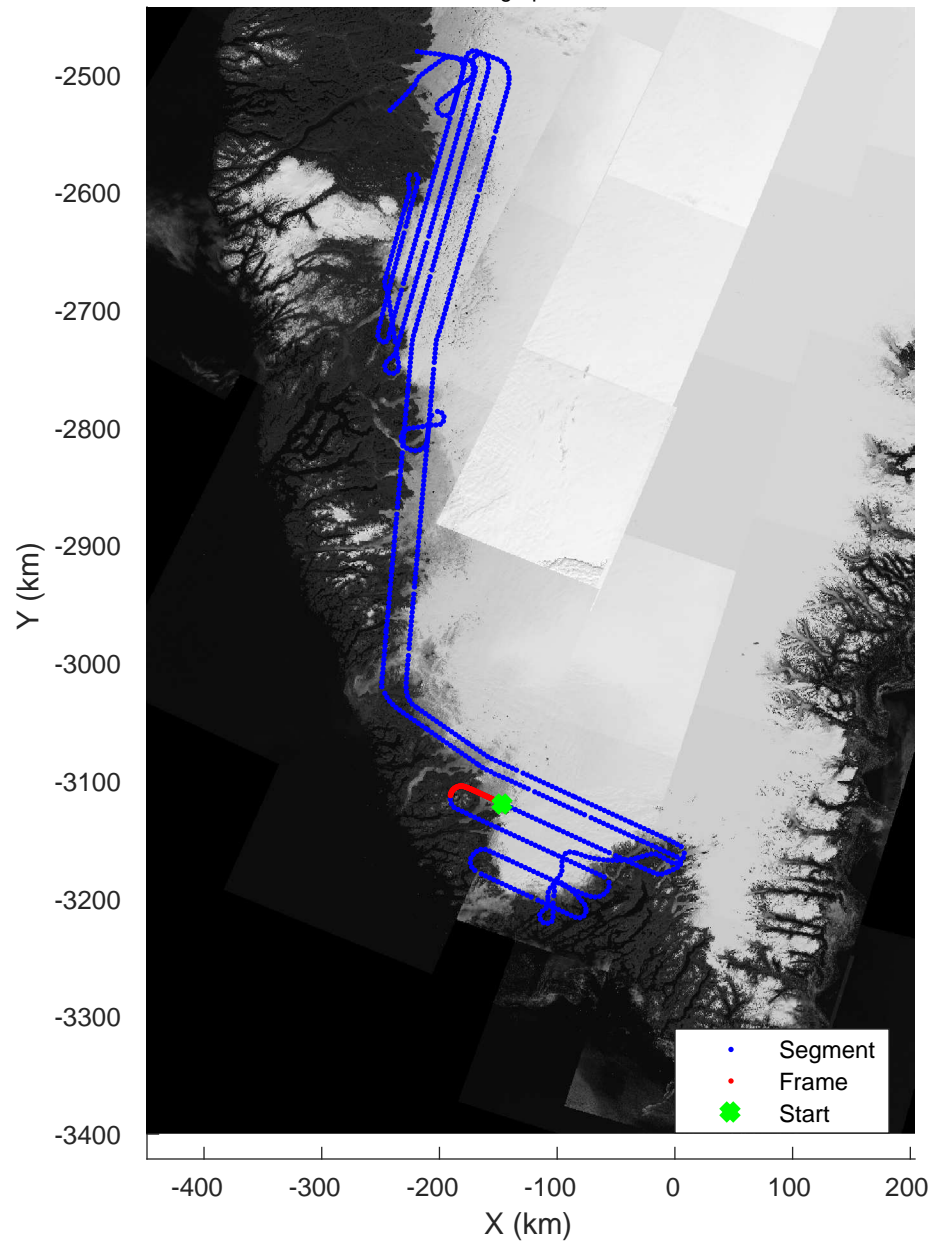


rds 2017_Greenland_P3: "Southwest Coastal A" 20170503_01_024: 13:01:42.3 to 13:07:18.6 GPS






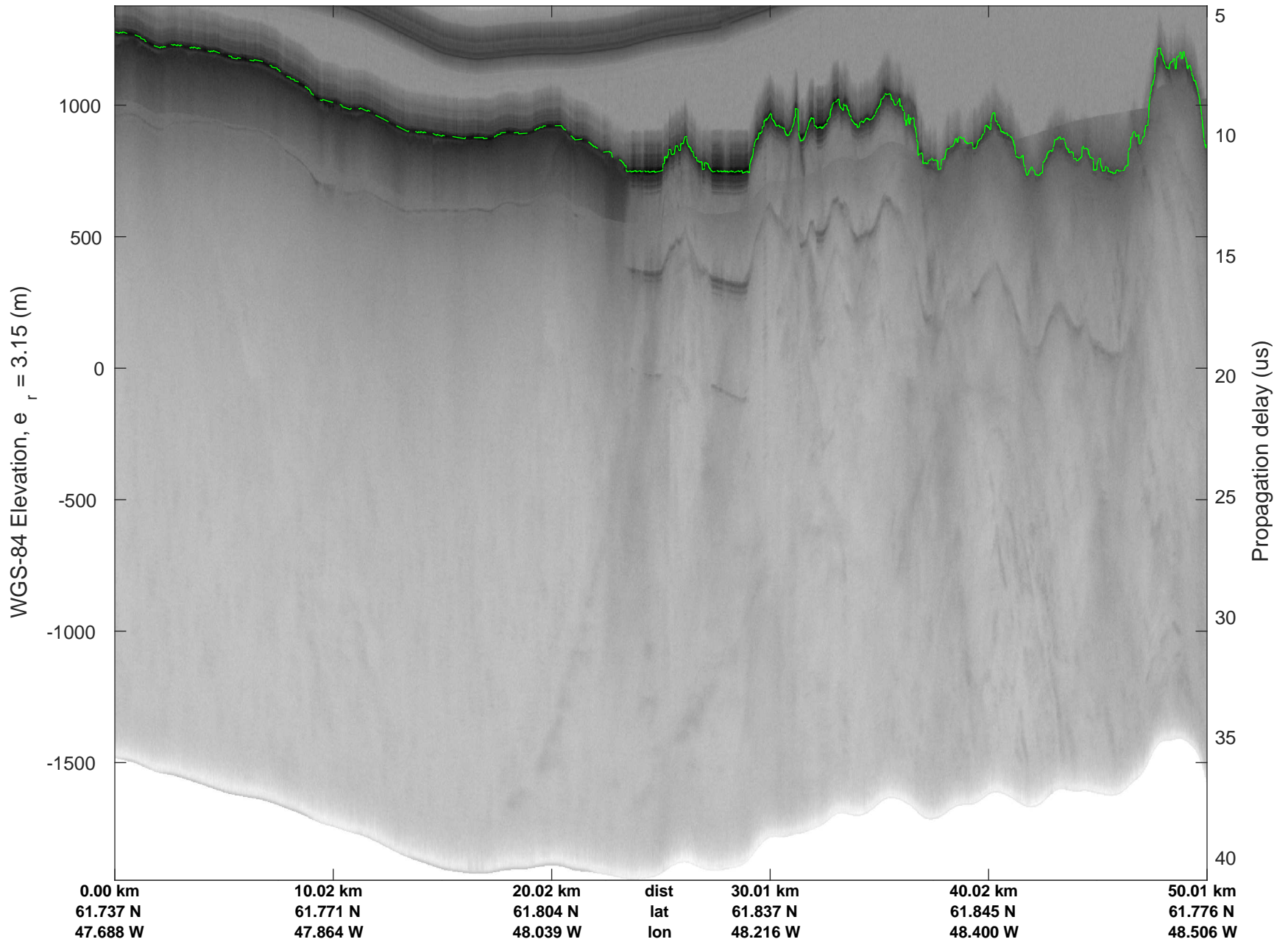
Southwest Coastal A
20170503_01_025
Polar Stereograph 70N/-45E

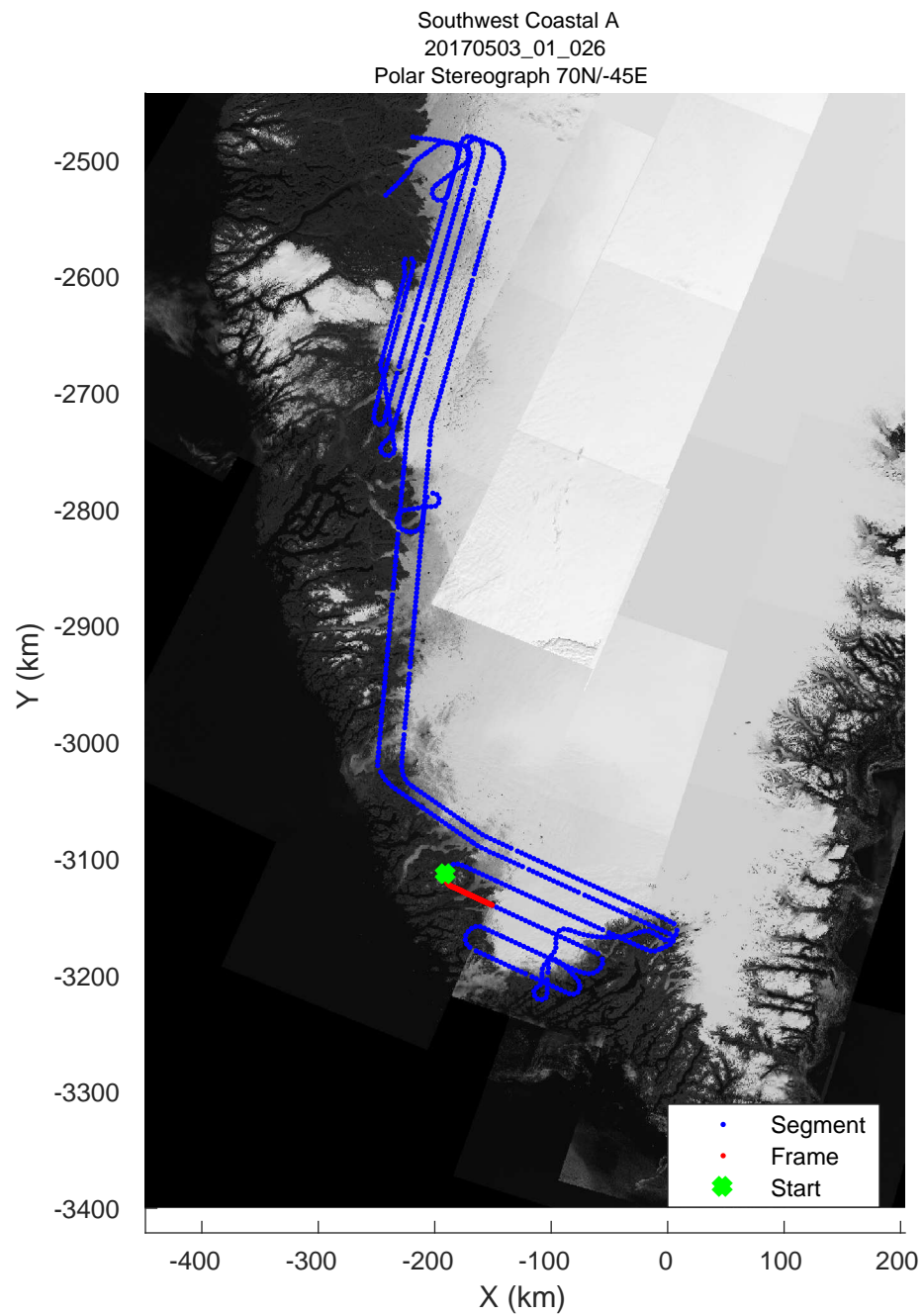

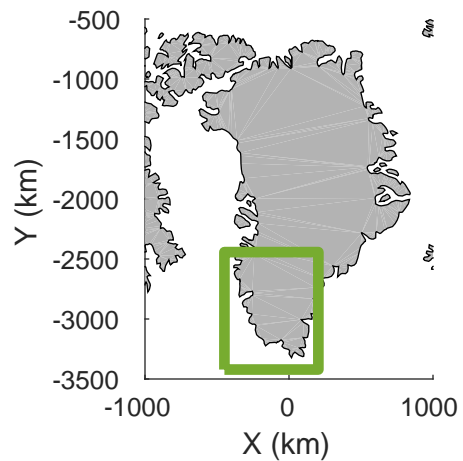


rds 2017_Greenland_P3: "Southwest Coastal A" 20170503_01_025: 13:07:18.8 to 13:13:11.2 GPS

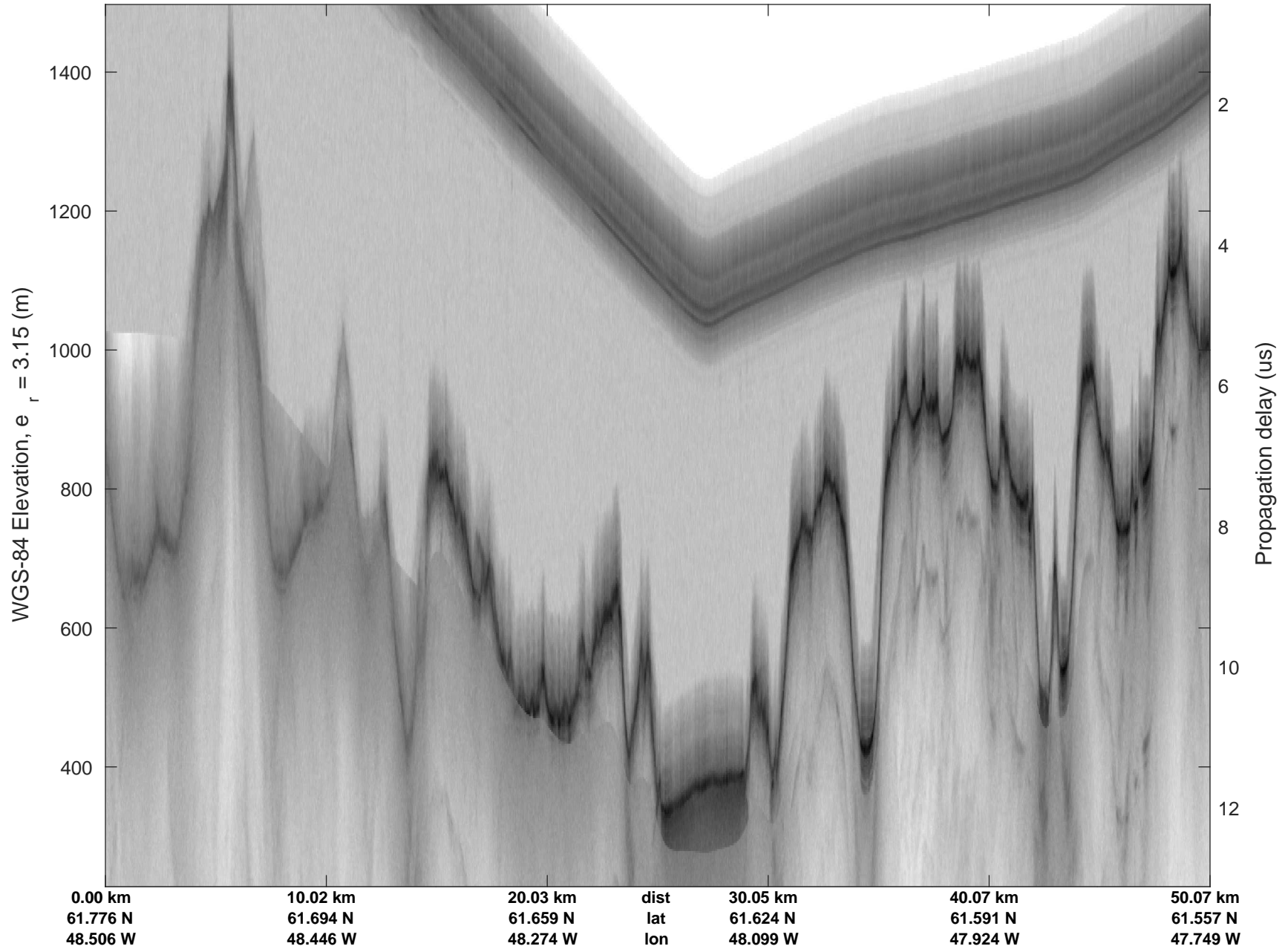


rds 2017_Greenland_P3: "Southwest Coastal A" 20170503_01_025: 13:07:18.8 to 13:13:11.2 GPS

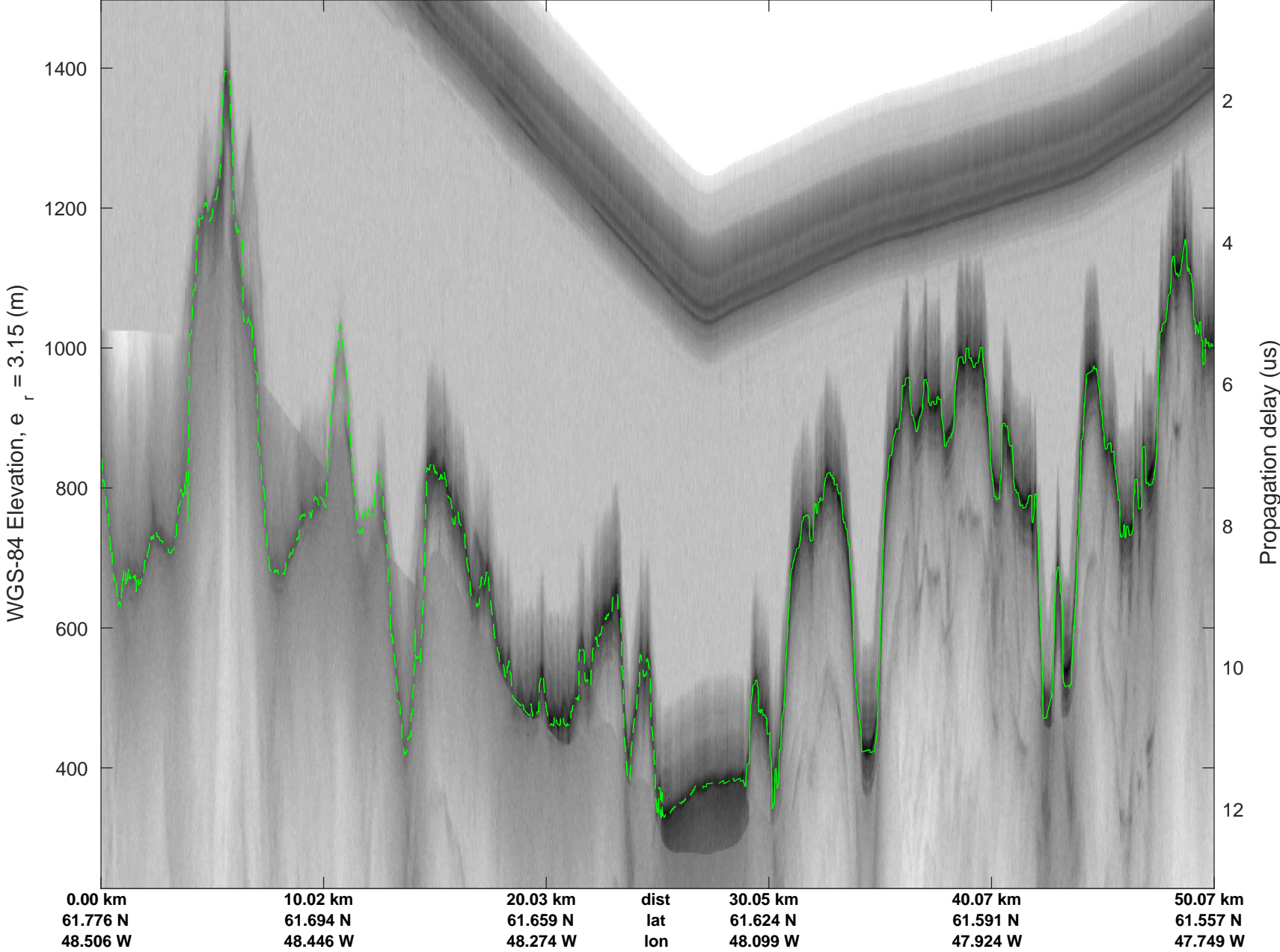


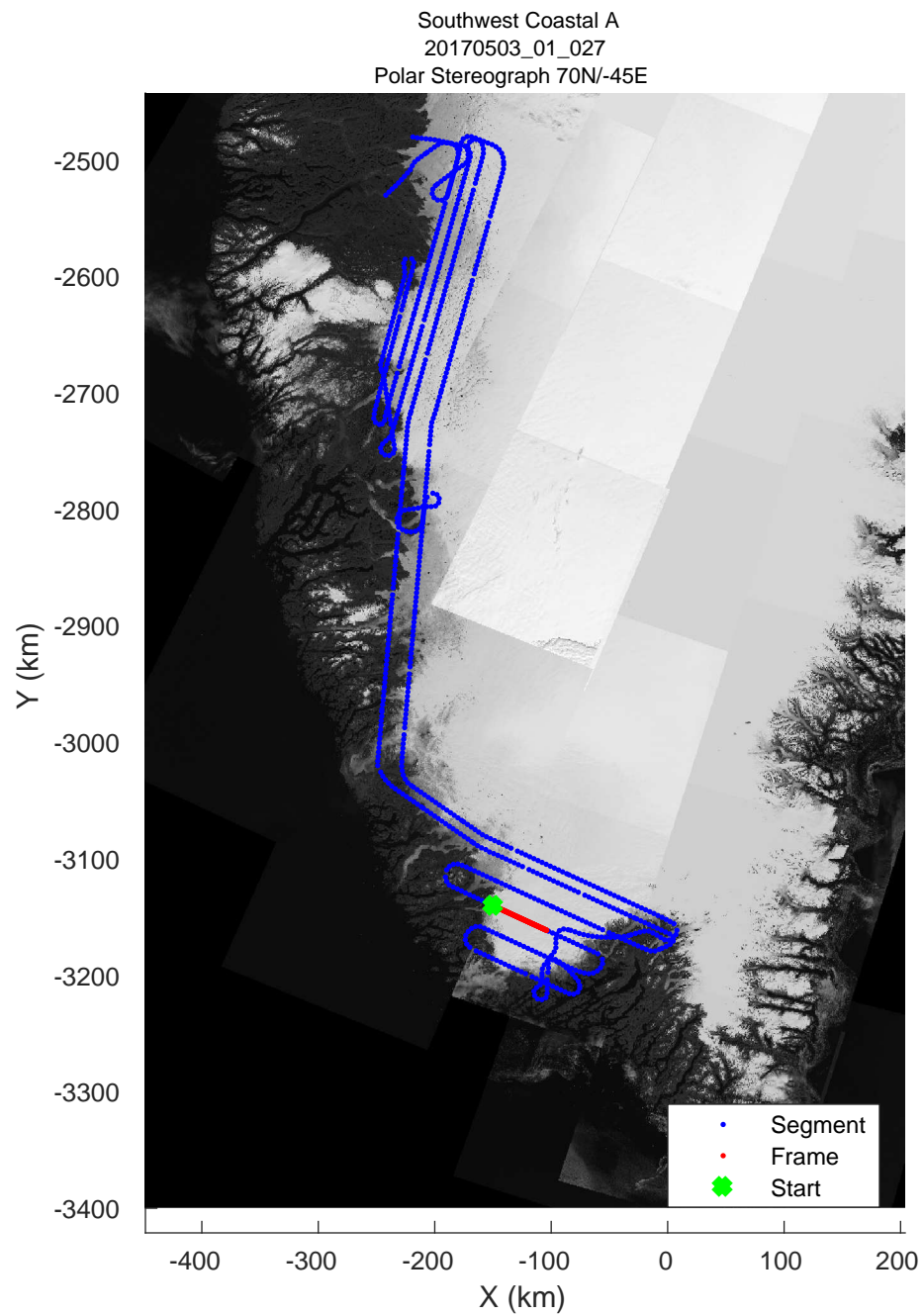

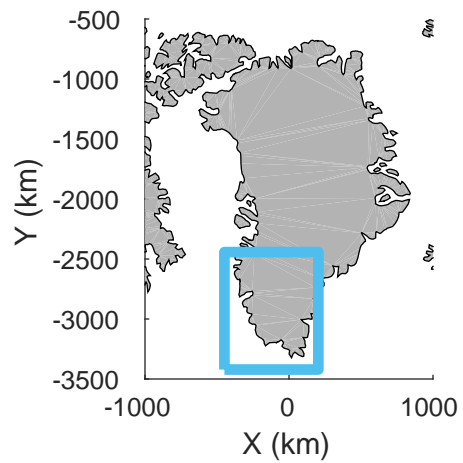


rds 2017_Greenland_P3: "Southwest Coastal A" 20170503_01_026: 13:13:11.4 to 13:19:01.6 GPS




rds 2017_Greenland_P3: "Southwest Coastal A" 20170503_01_026: 13:13:11.4 to 13:19:01.6 GPS




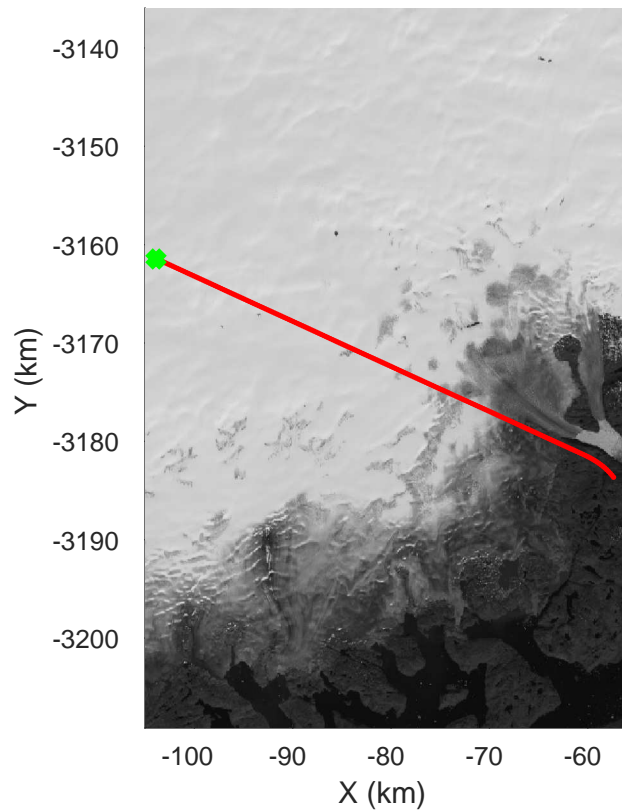
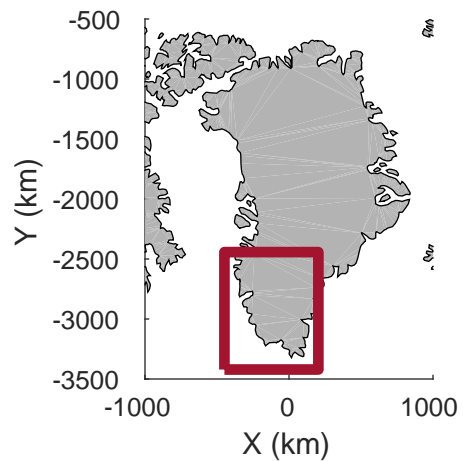


rds 2017_Greenland_P3: "Southwest Coastal A" 20170503_01_027: 13:19:01.8 to 13:24:57.3 GPS

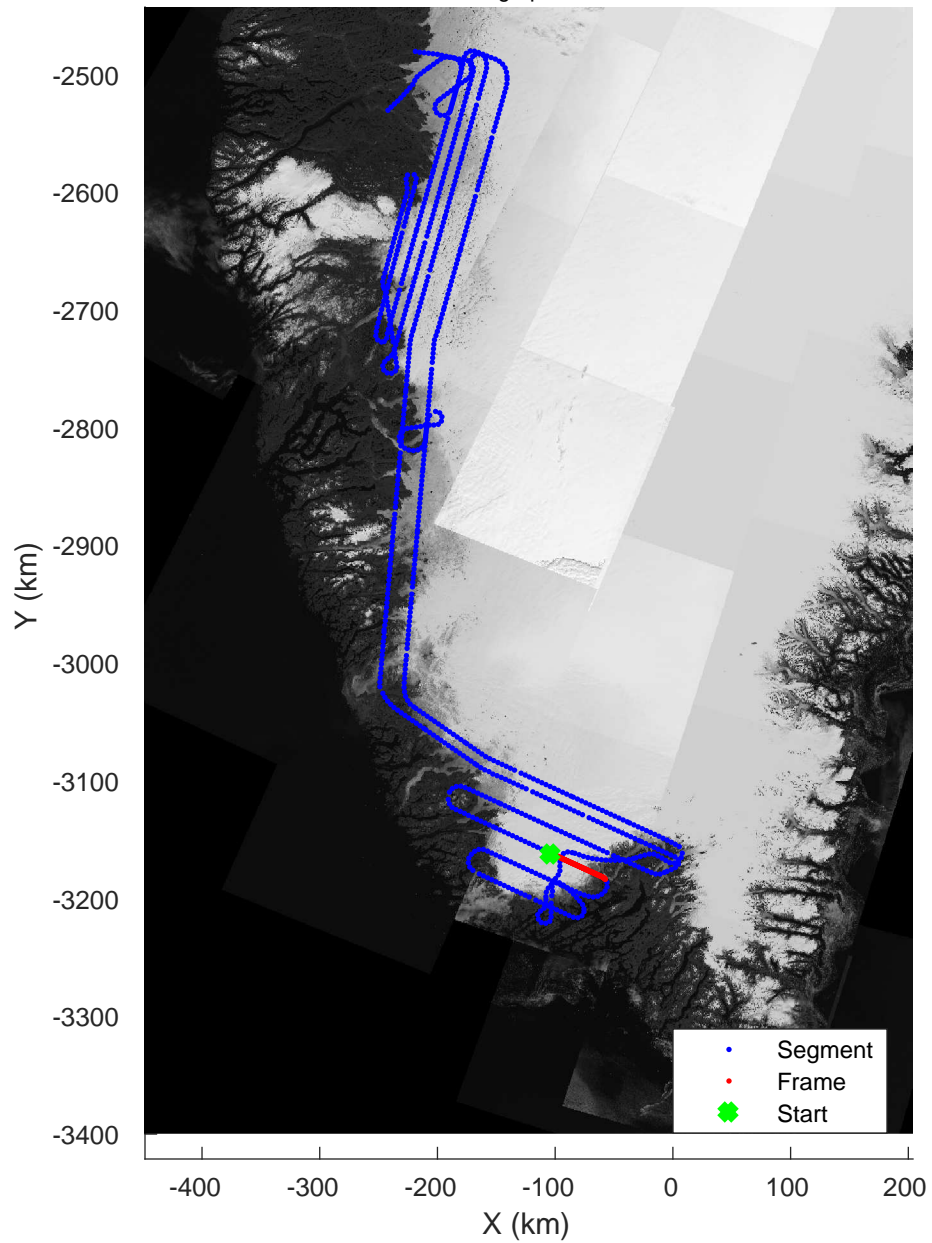


rds 2017_Greenland_P3: "Southwest Coastal A" 20170503_01_027: 13:19:01.8 to 13:24:57.3 GPS







Southwest Coastal A
20170503_01_028
Polar Stereograph 70N/-45E


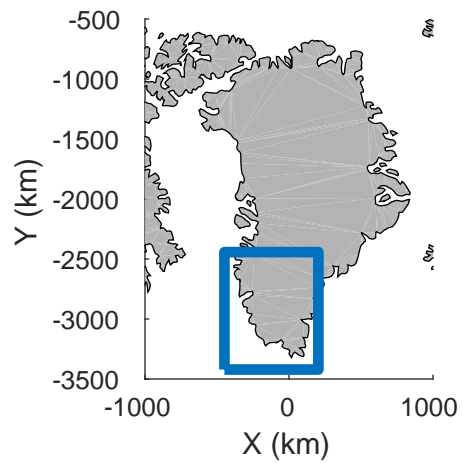


rds 2017_Greenland_P3: "Southwest Coastal A" 20170503_01_028: 13:24:57.6 to 13:30:48.8 GPS

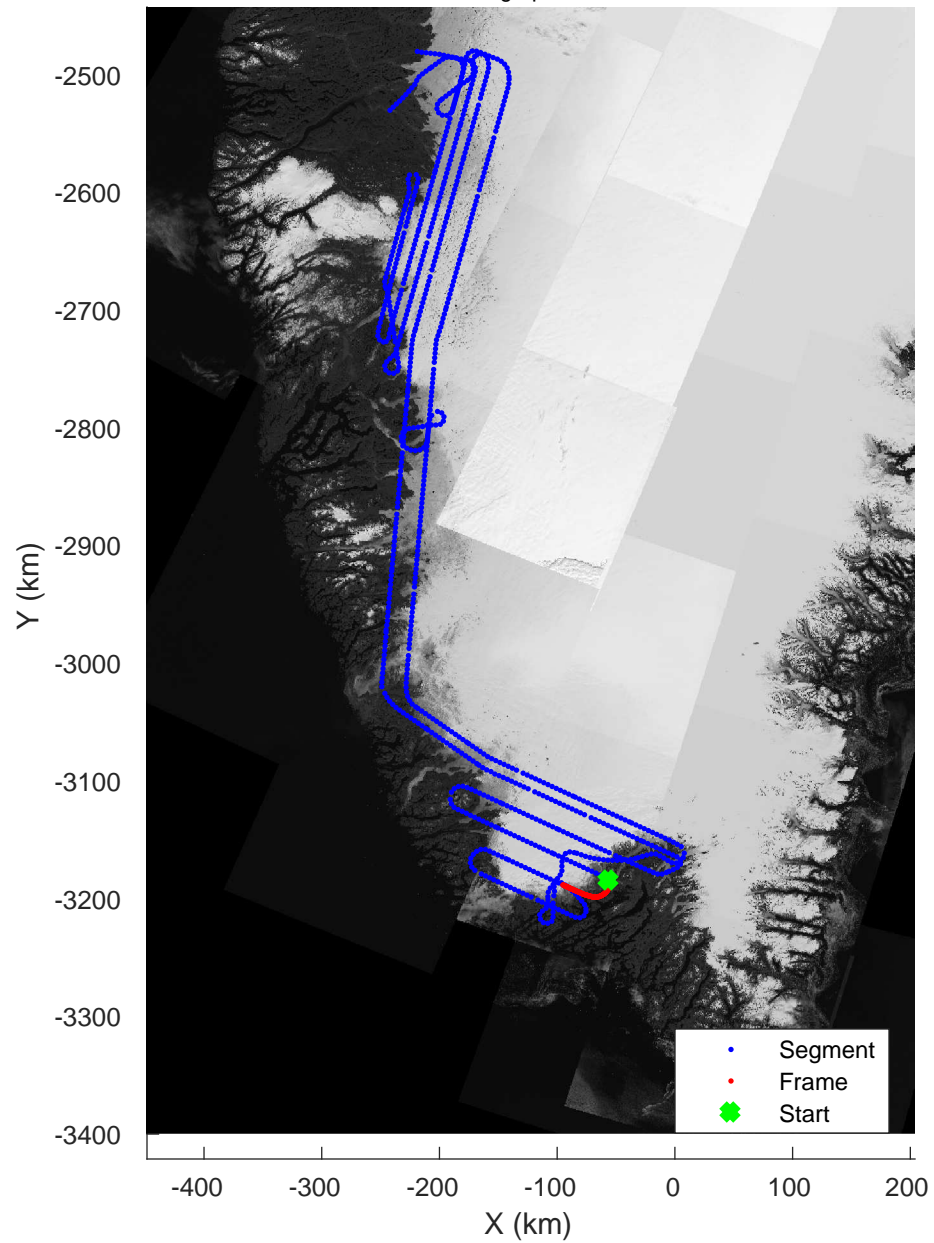


rds 2017_Greenland_P3: "Southwest Coastal A" 20170503_01_028: 13:24:57.6 to 13:30:48.8 GPS






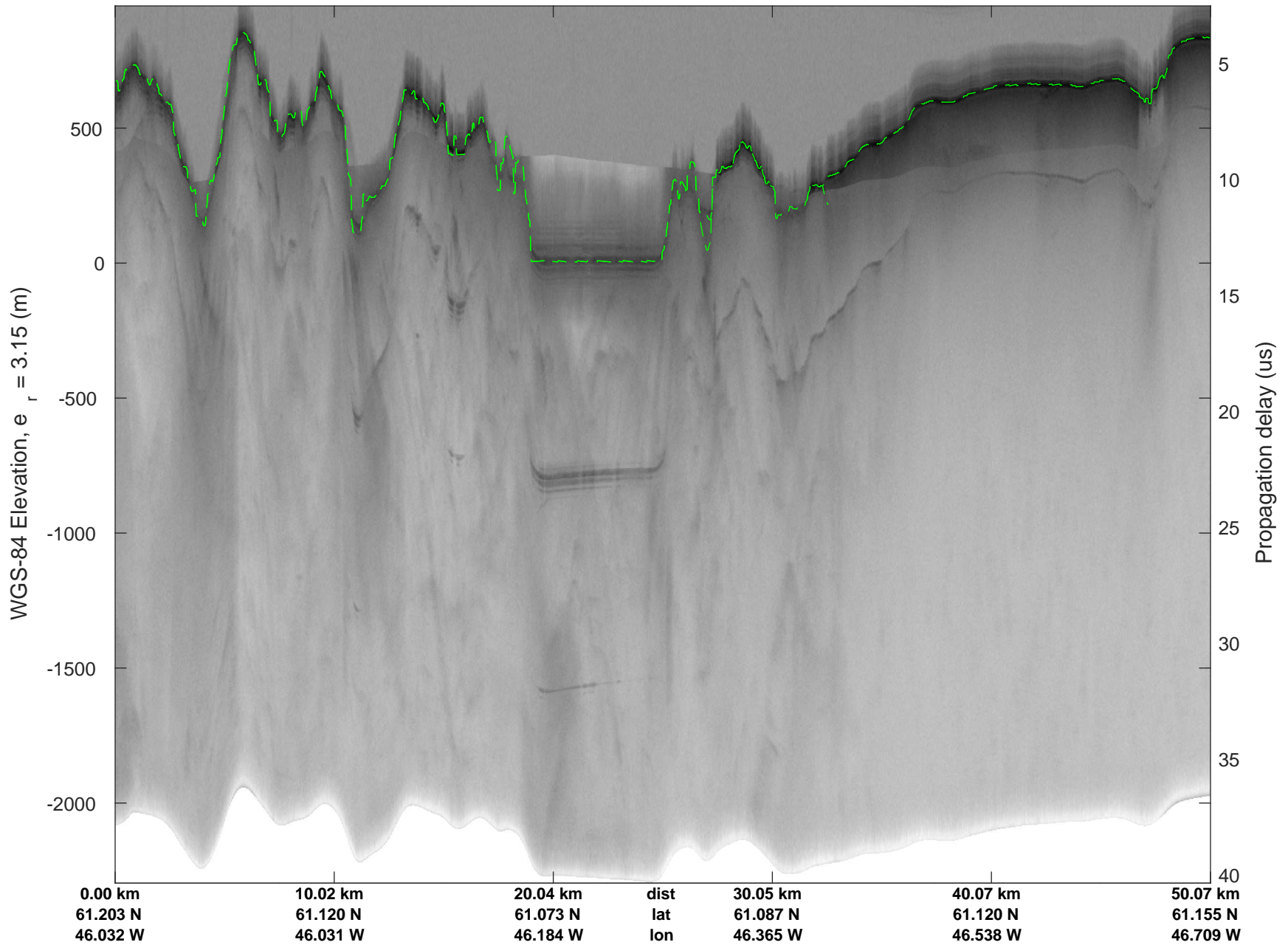
Southwest Coastal A
20170503_01_029
Polar Stereograph 70N/-45E

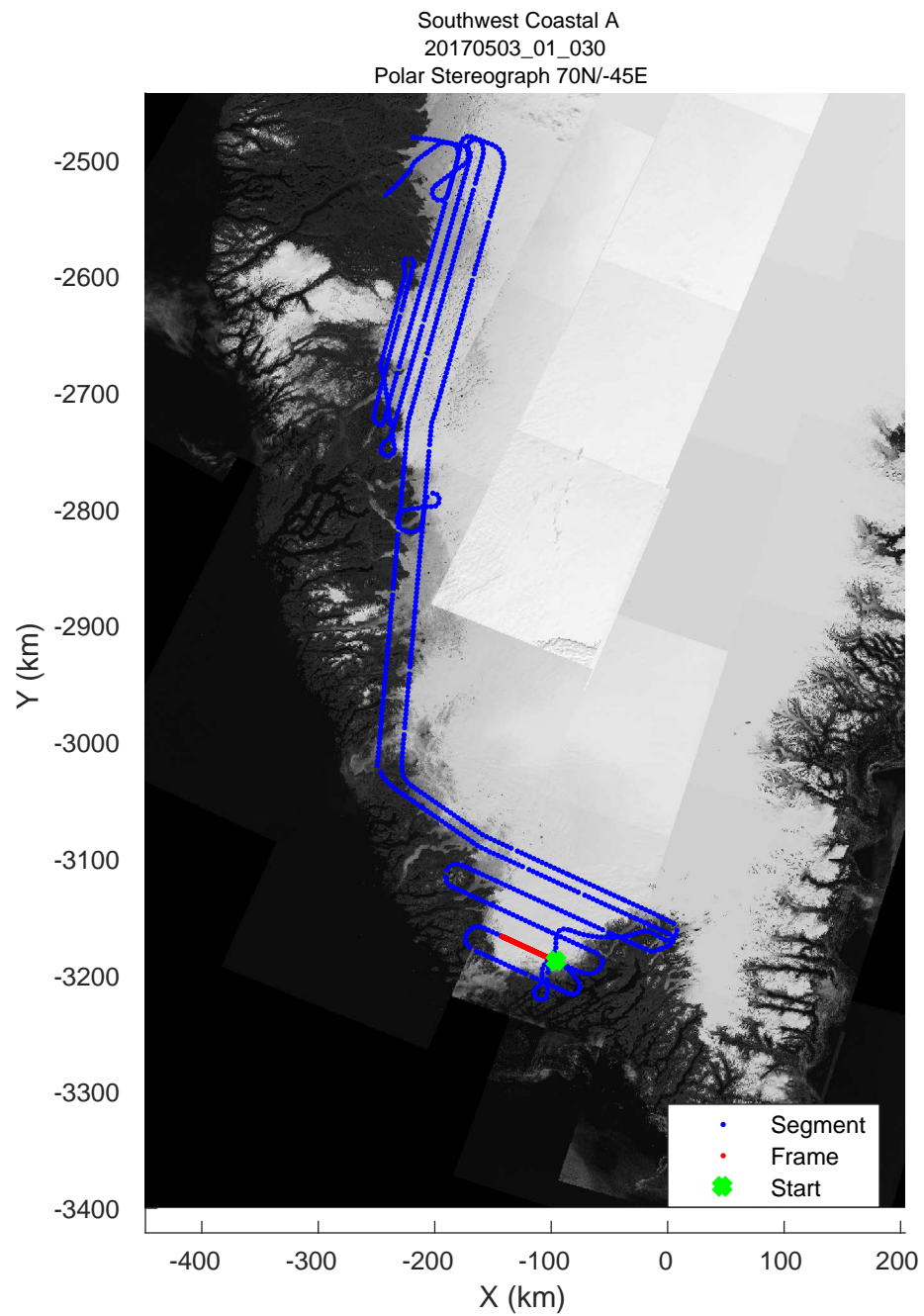
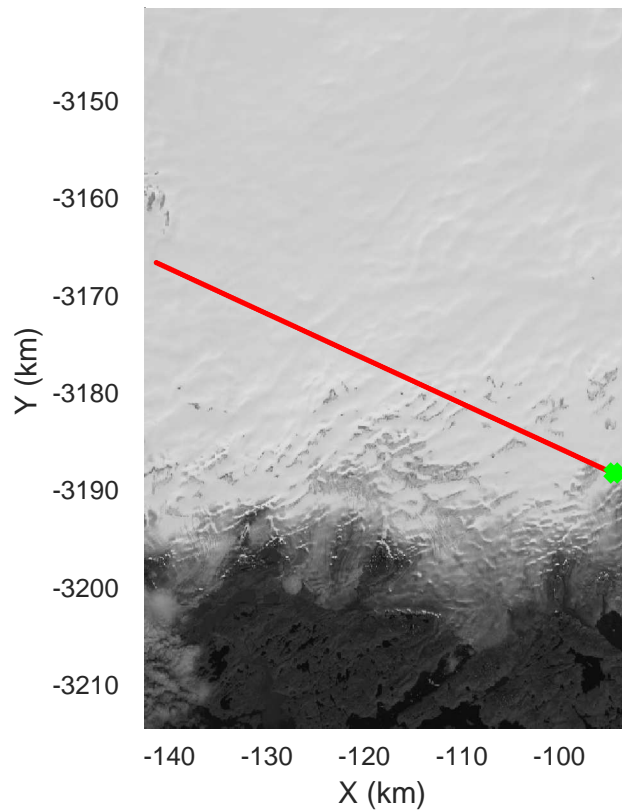
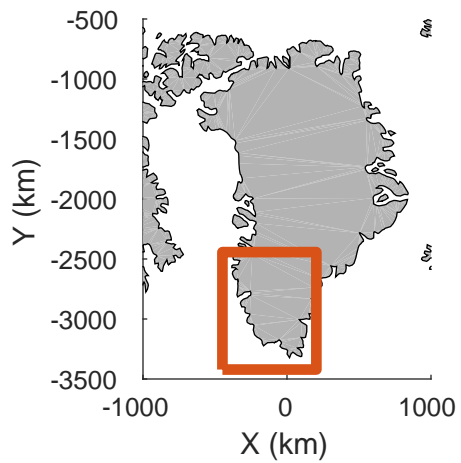


rds 2017_Greenland_P3: "Southwest Coastal A" 20170503_01_029: 13:30:49.1 to 13:37:14.4 GPS




rds 2017_Greenland_P3: "Southwest Coastal A" 20170503_01_029: 13:30:49.1 to 13:37:14.4 GPS




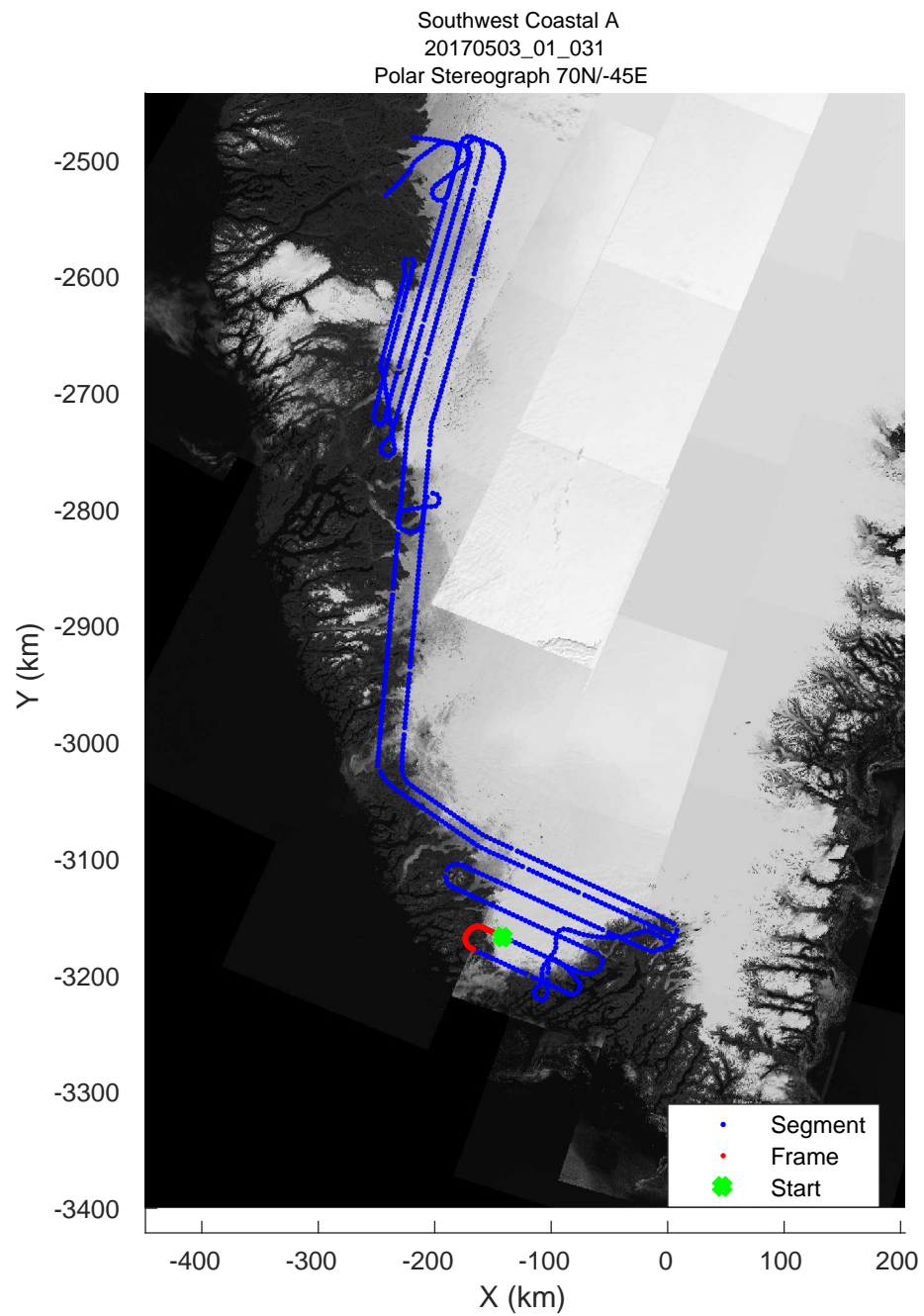
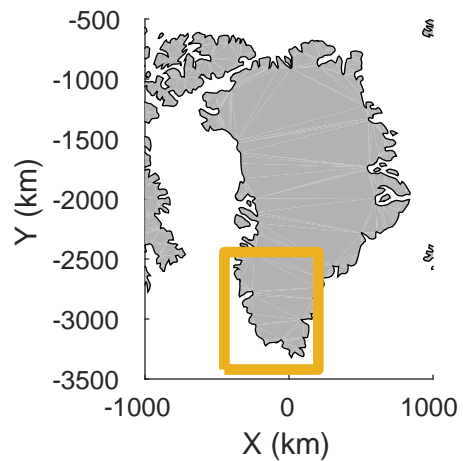


rds 2017_Greenland_P3: "Southwest Coastal A" 20170503_01_030: 13:37:14.7 to 13:43:13.2 GPS




rds 2017_Greenland_P3: "Southwest Coastal A" 20170503_01_030: 13:37:14.7 to 13:43:13.2 GPS

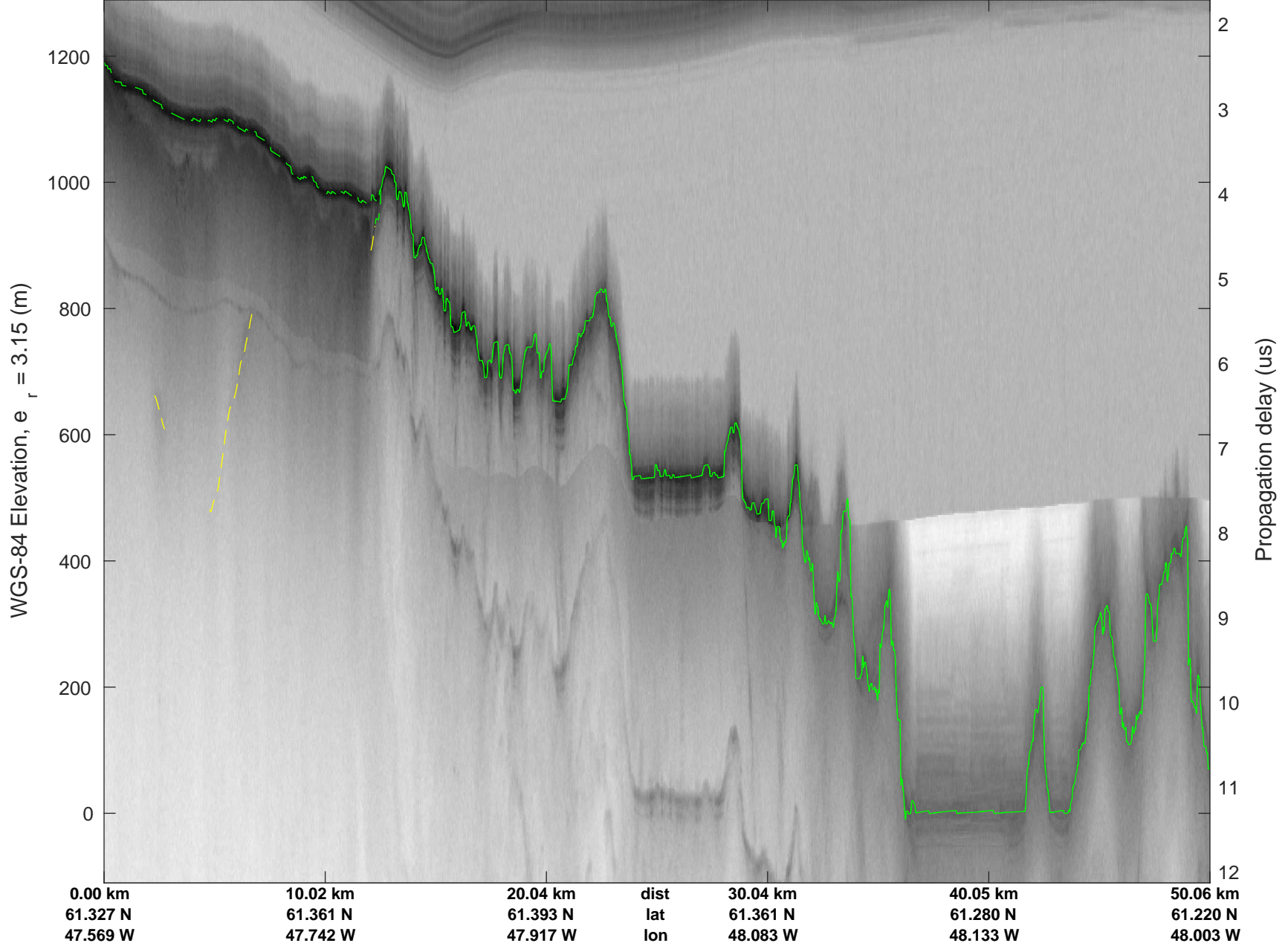


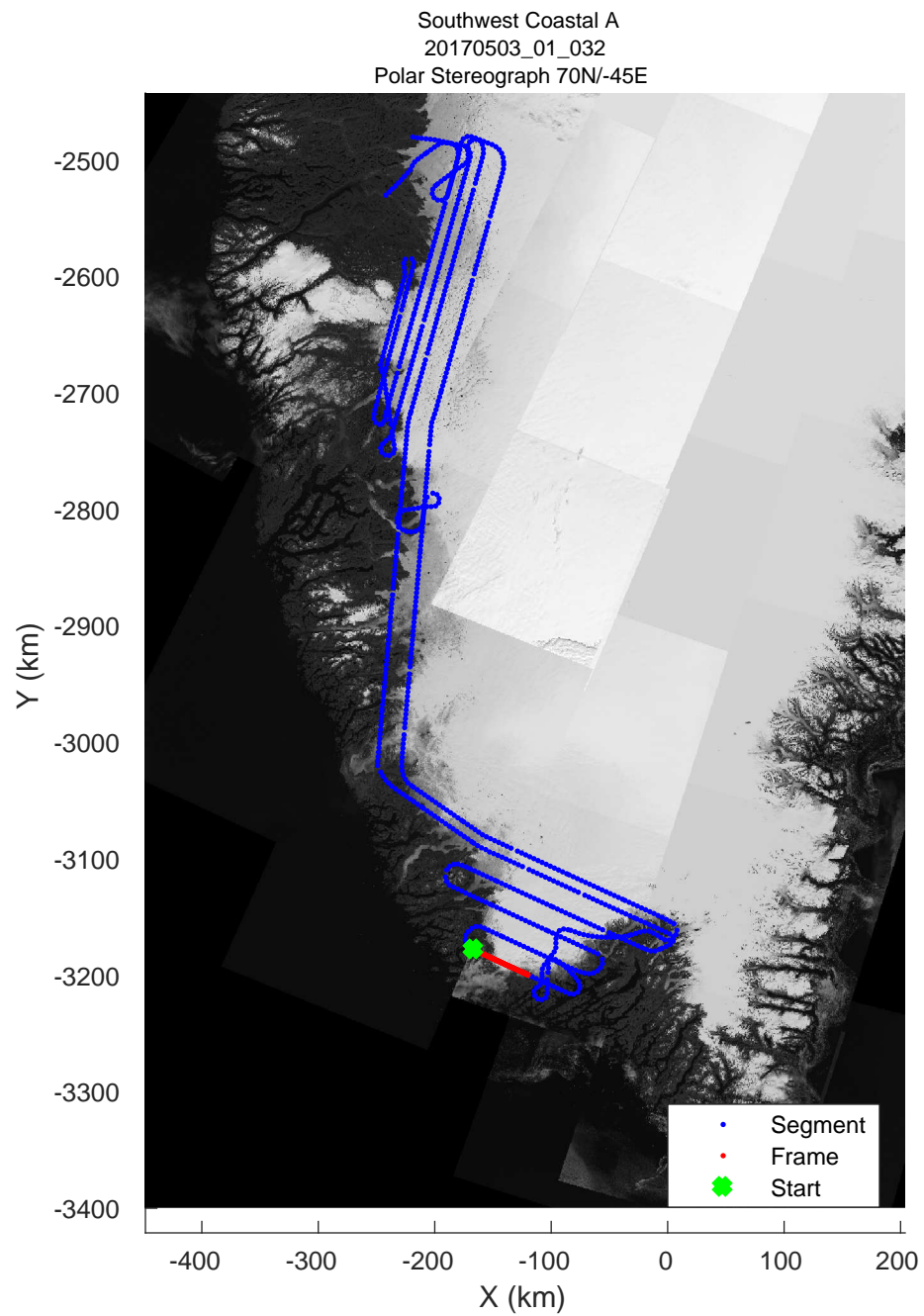
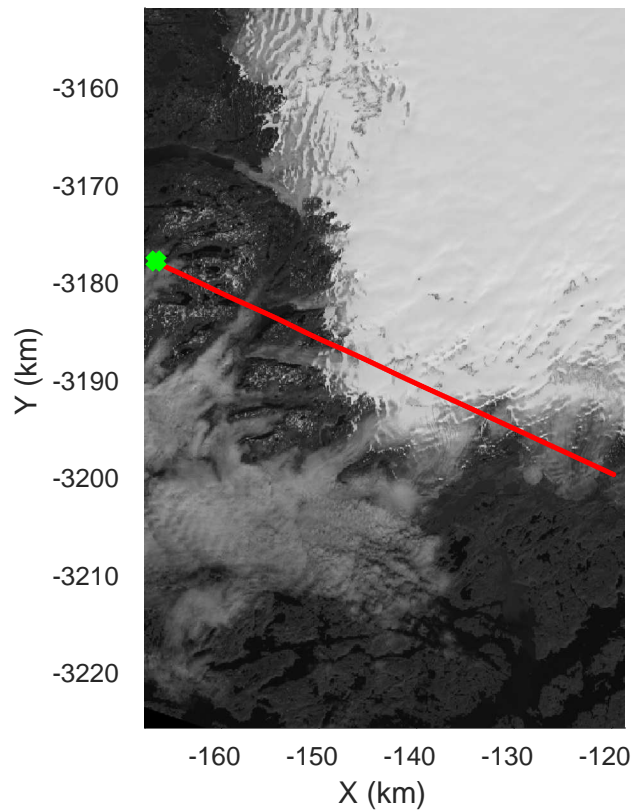
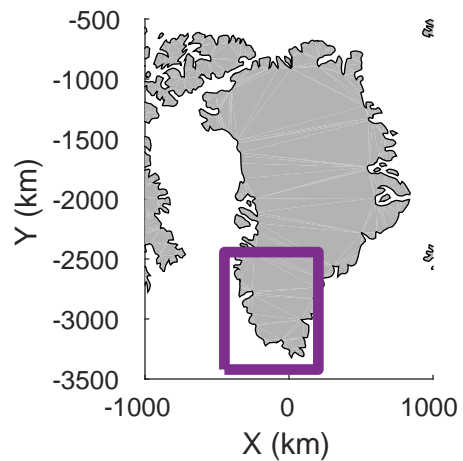


rds 2017_Greenland_P3: "Southwest Coastal A" 20170503_01_031: 13:43:13.4 to 13:49:11.2 GPS




rds 2017_Greenland_P3: "Southwest Coastal A" 20170503_01_031: 13:43:13.4 to 13:49:11.2 GPS

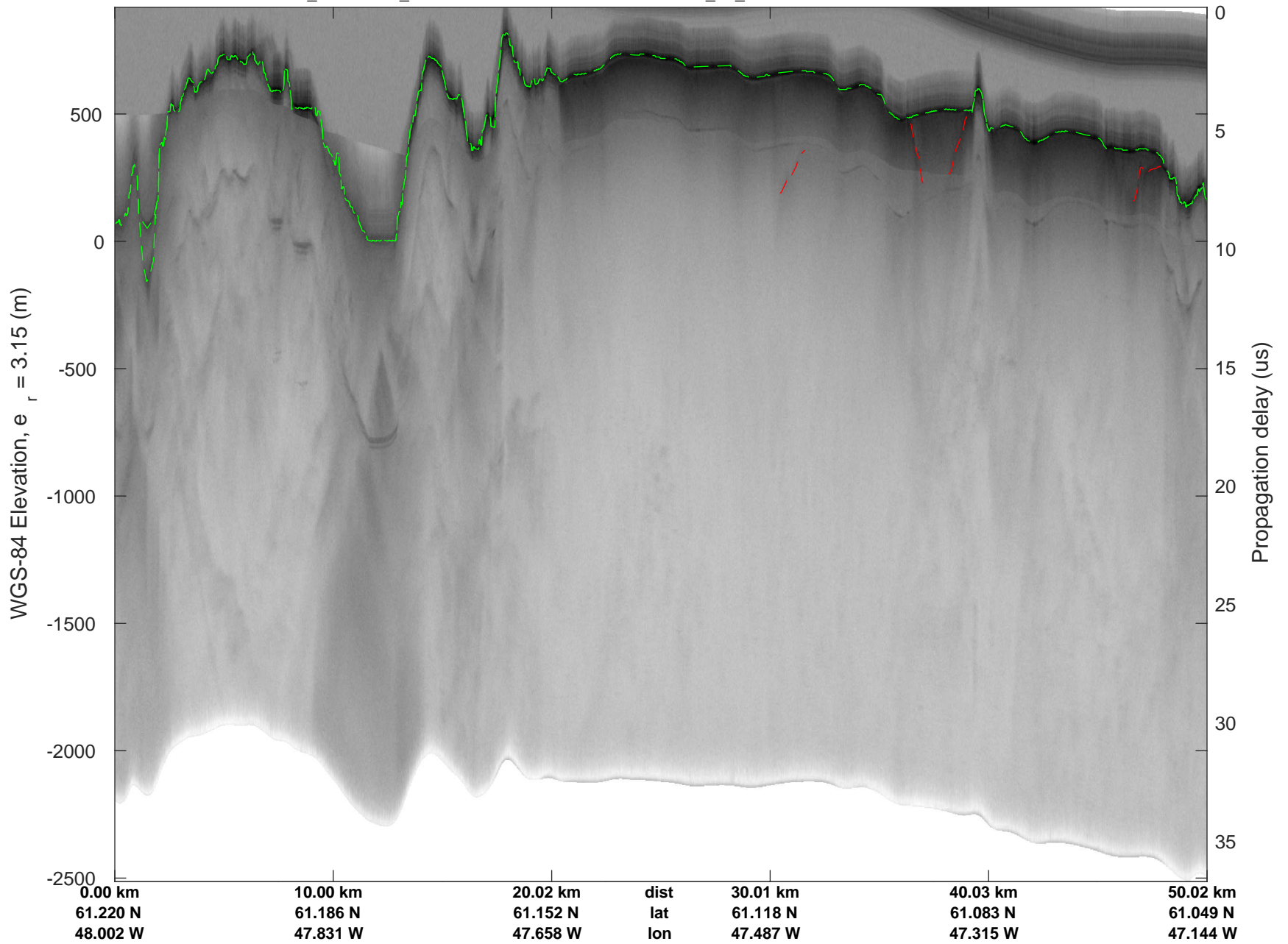


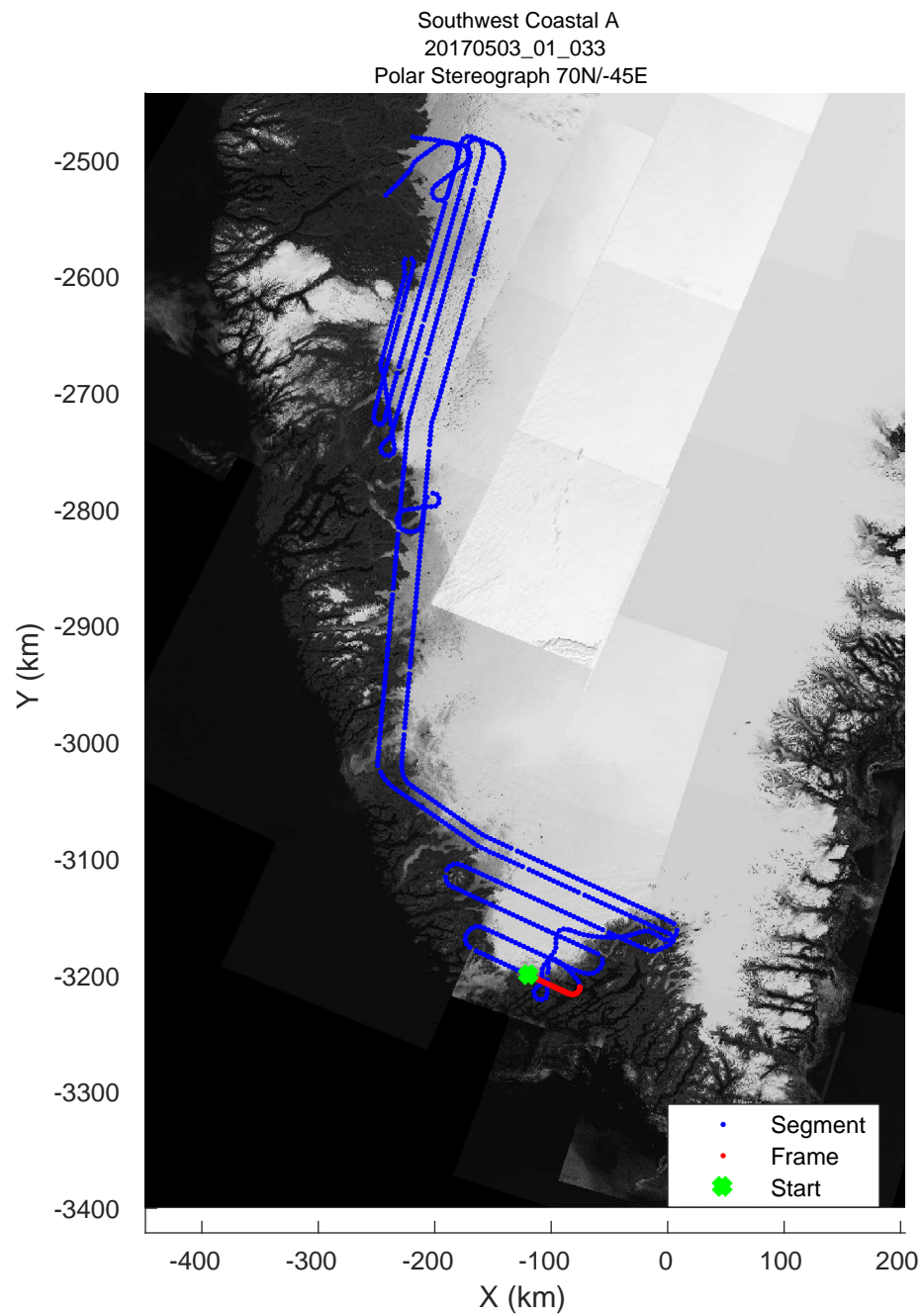

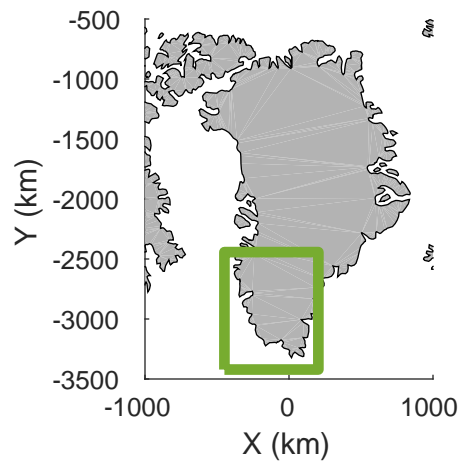


rds 2017_Greenland_P3: "Southwest Coastal A" 20170503_01_032: 13:49:11.4 to 13:55:09.5 GPS




rds 2017_Greenland_P3: "Southwest Coastal A" 20170503_01_032: 13:49:11.4 to 13:55:09.5 GPS

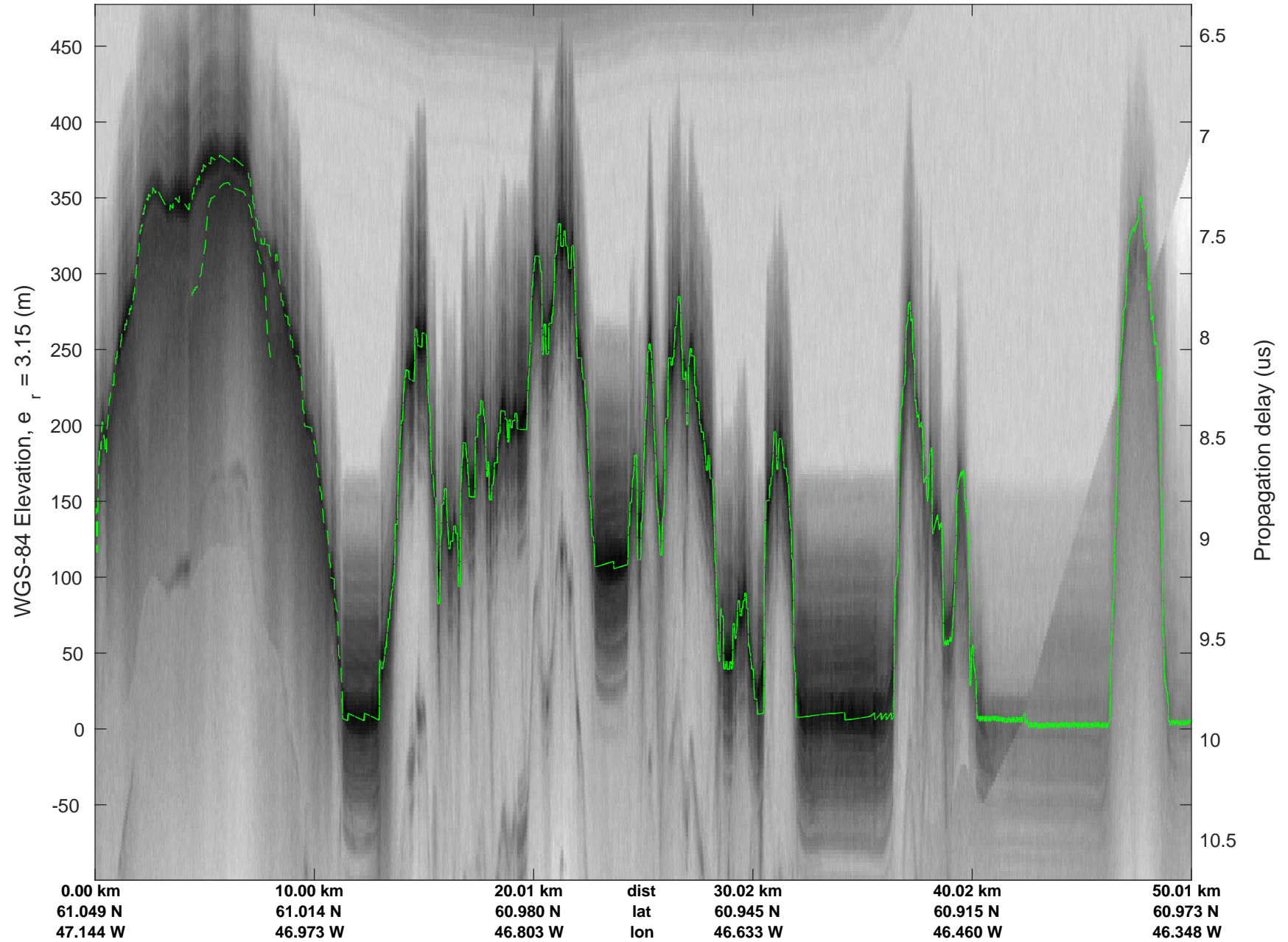


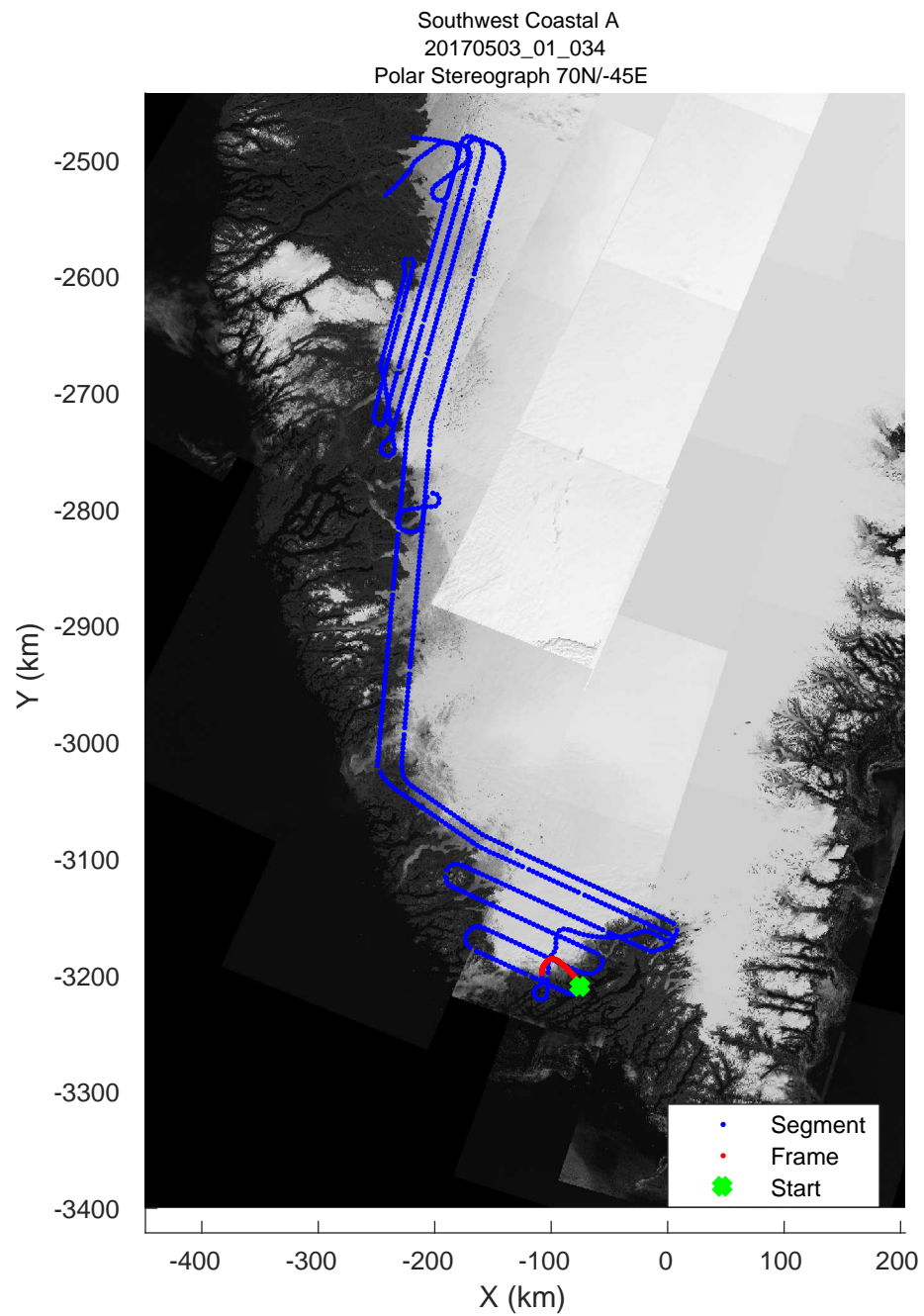

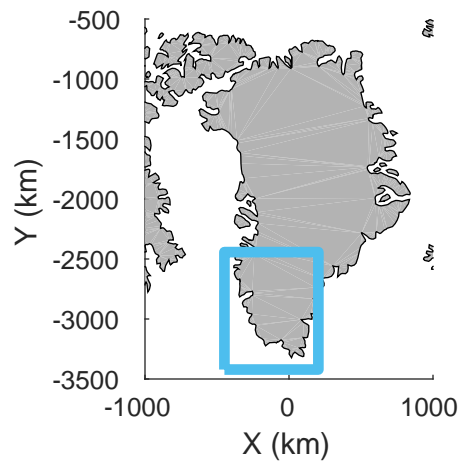


rds 2017_Greenland_P3: "Southwest Coastal A" 20170503_01_033: 13:55:09.8 to 14:01:37.9 GPS




rds 2017_Greenland_P3: "Southwest Coastal A" 20170503_01_033: 13:55:09.8 to 14:01:37.9 GPS




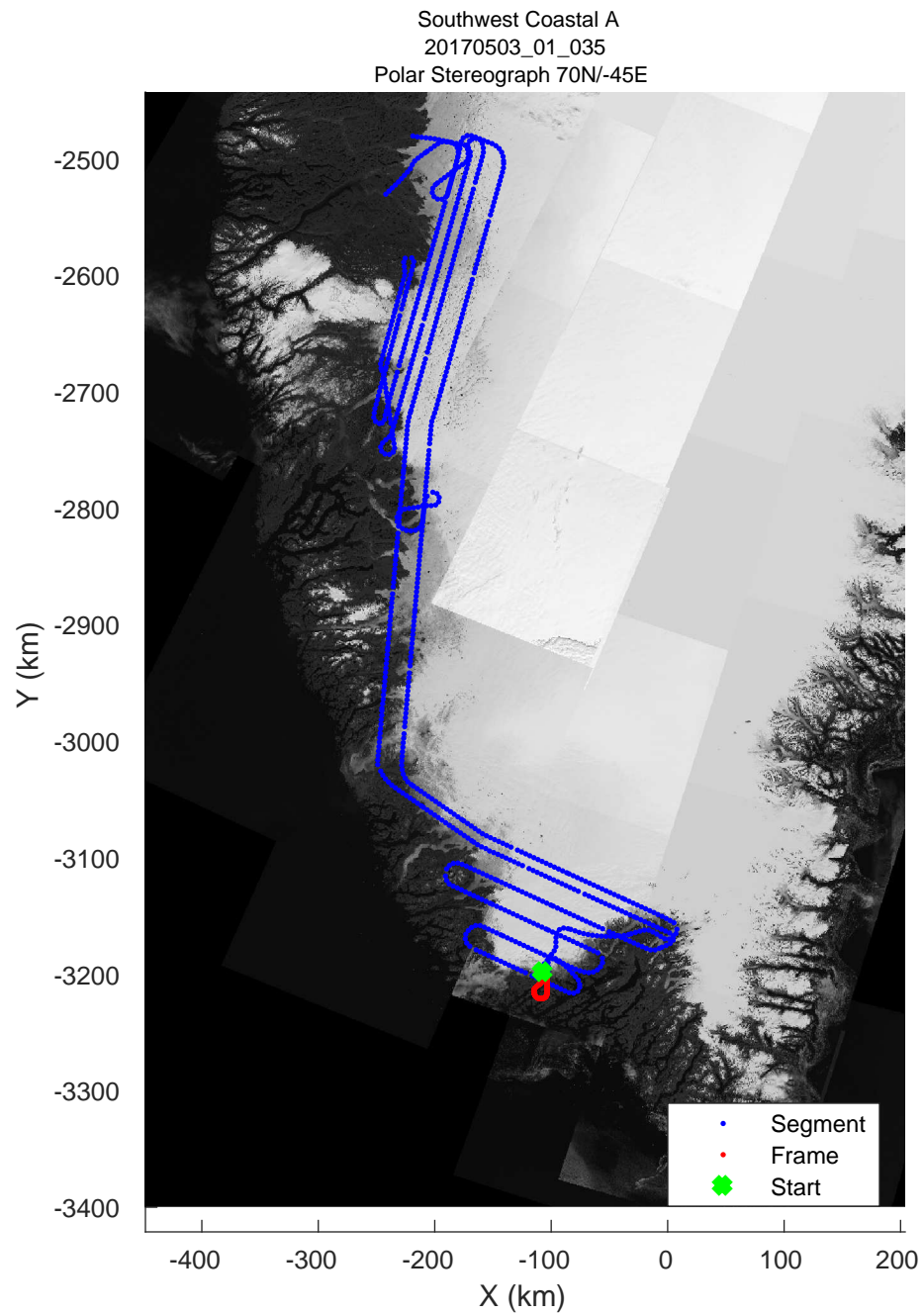

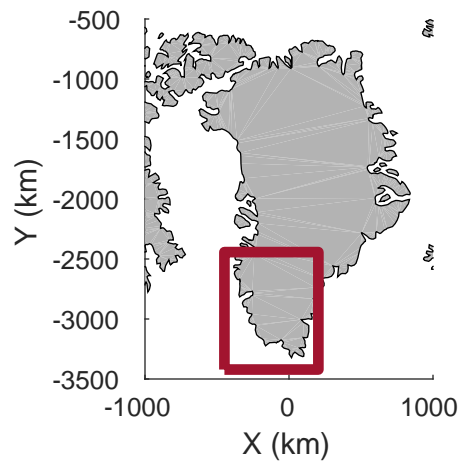


rds 2017_Greenland_P3: "Southwest Coastal A" 20170503_01_034: 14:01:38.1 to 14:08:10.3 GPS

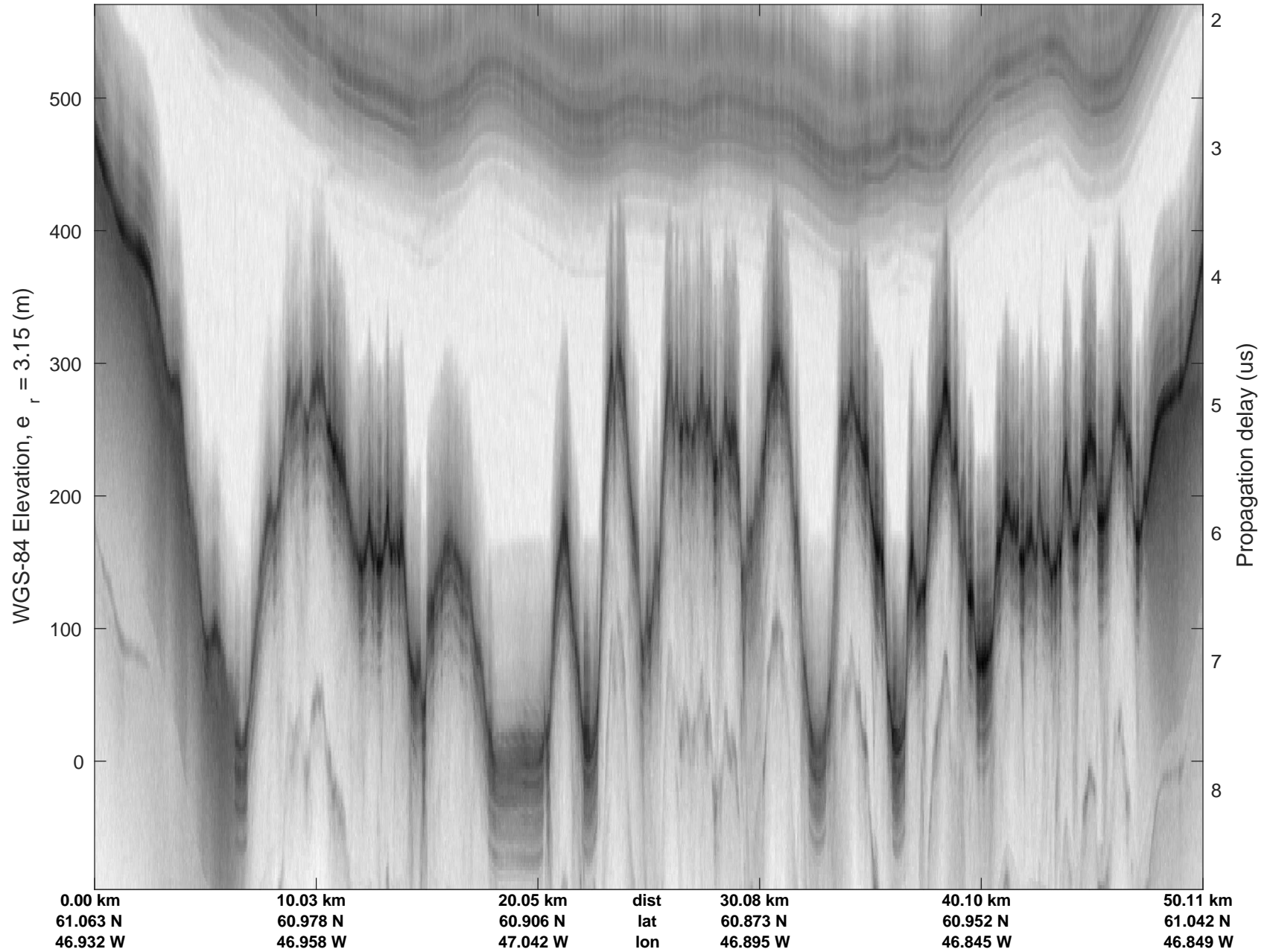


rds 2017_Greenland_P3: "Southwest Coastal A" 20170503_01_034: 14:01:38.1 to 14:08:10.3 GPS

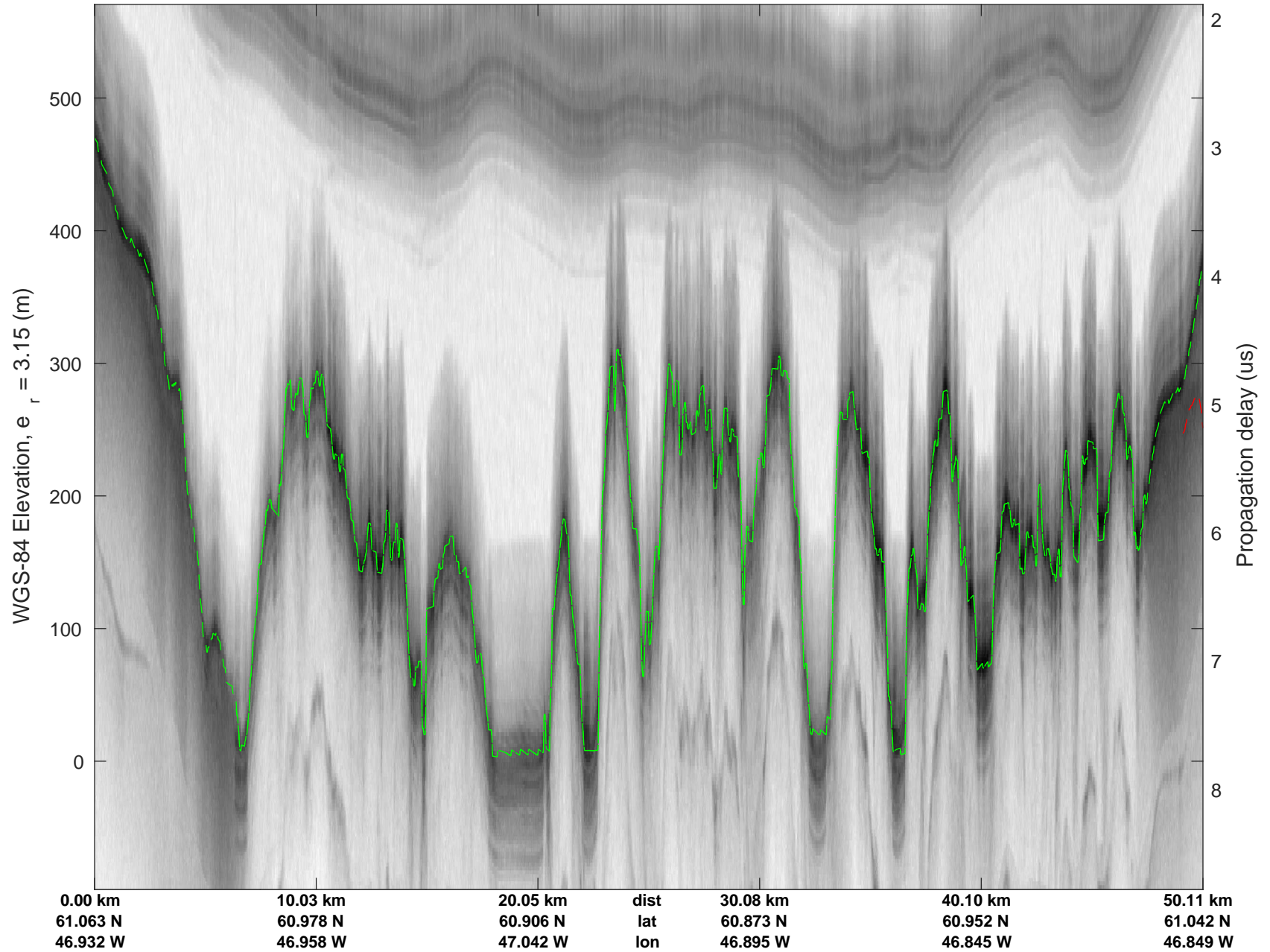


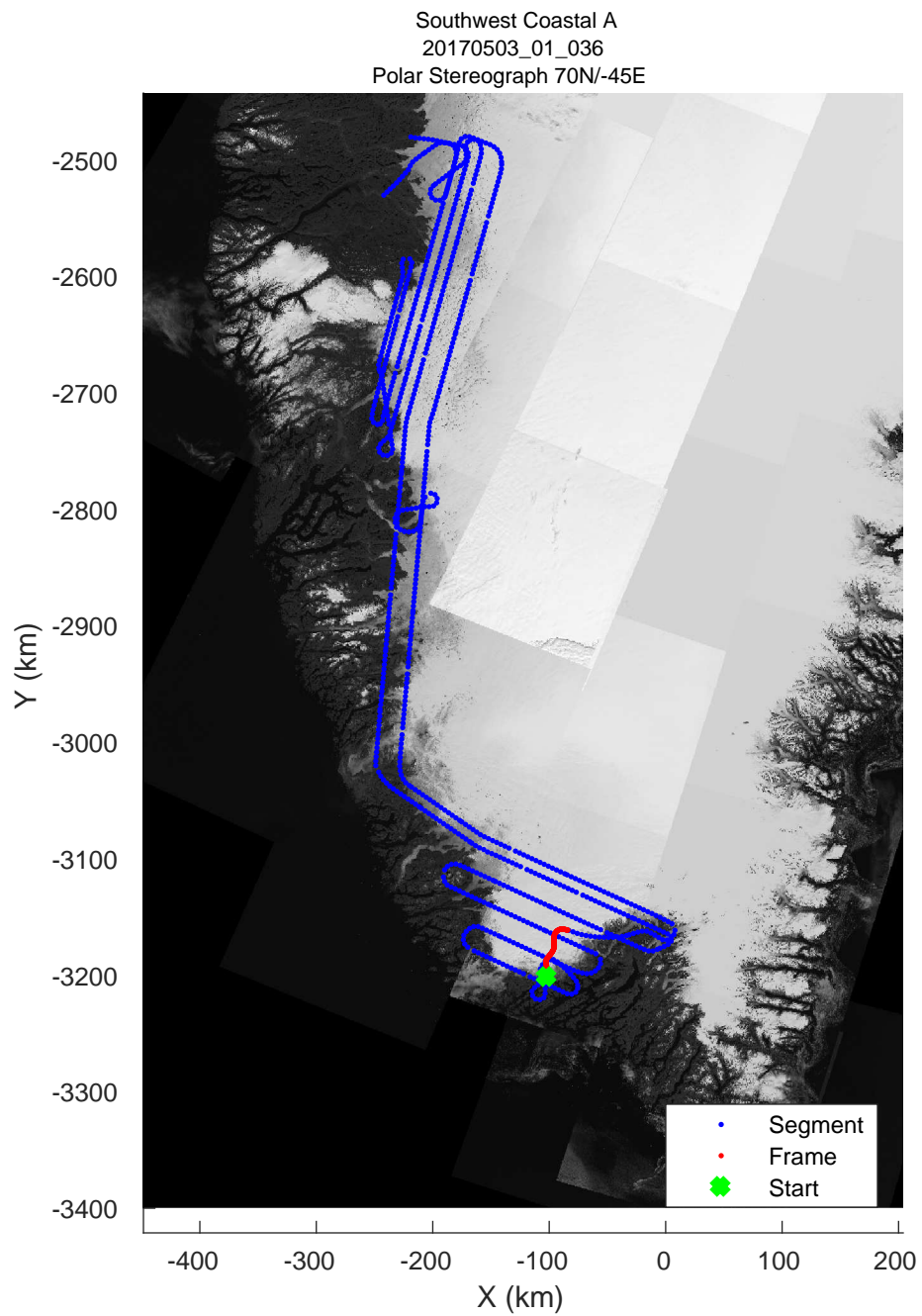
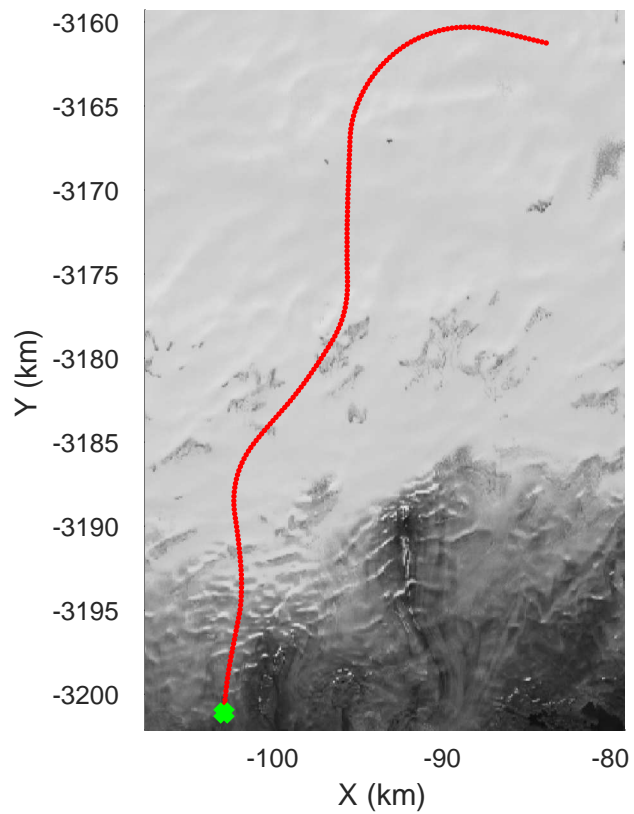
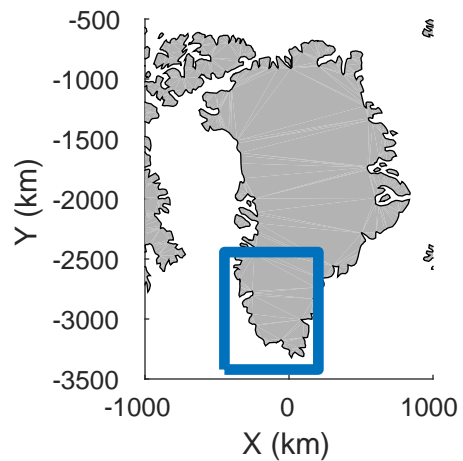


rds 2017_Greenland_P3: "Southwest Coastal A" 20170503_01_035: 14:08:10.5 to 14:15:17.8 GPS




rds 2017_Greenland_P3: "Southwest Coastal A" 20170503_01_035: 14:08:10.5 to 14:15:17.8 GPS

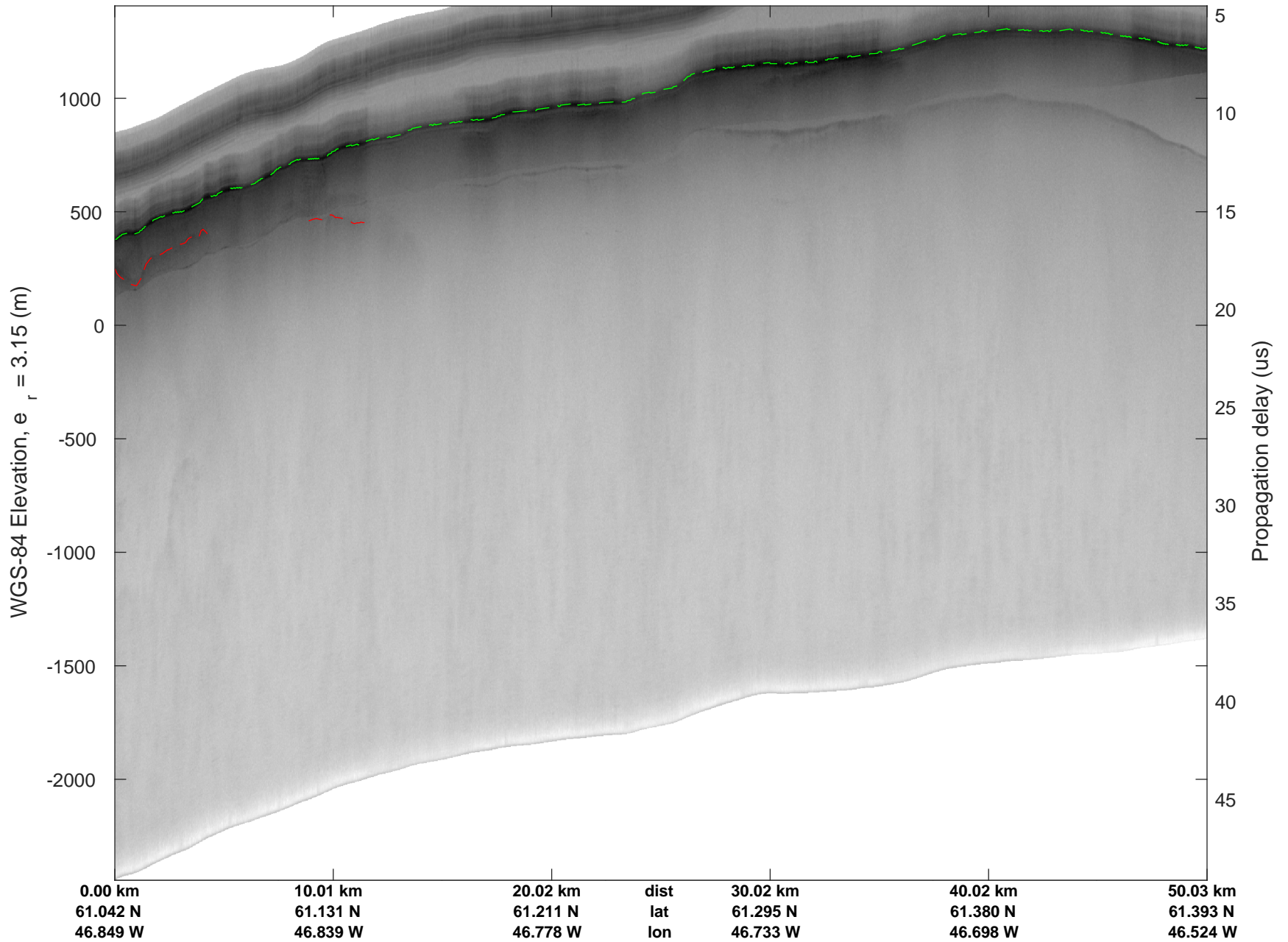


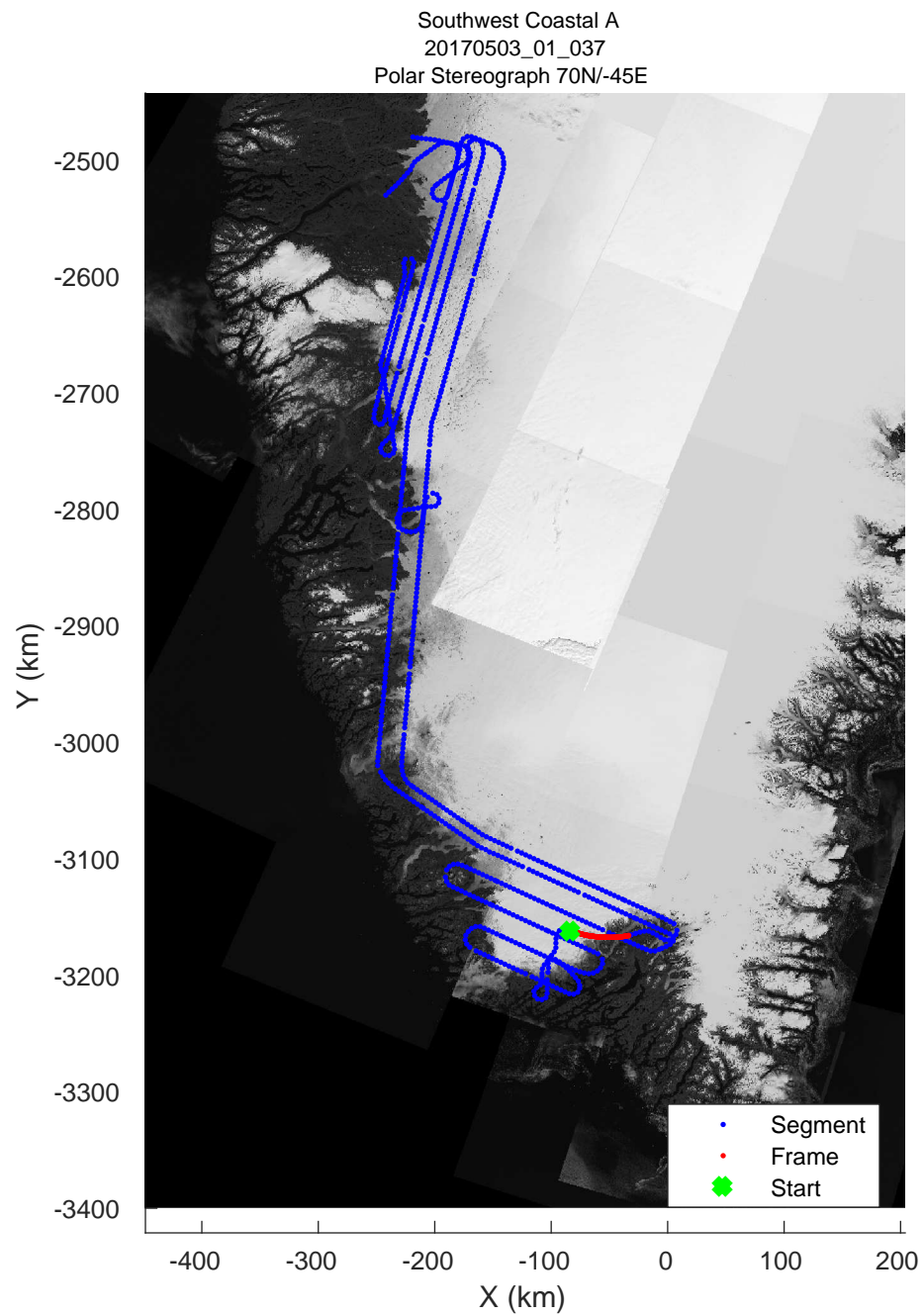

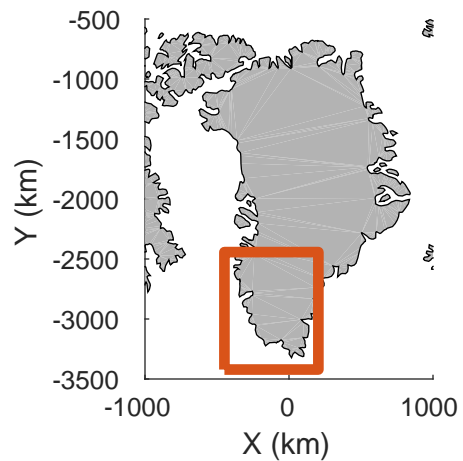


rds 2017_Greenland_P3: "Southwest Coastal A" 20170503_01_036: 14:15:18.1 to 14:22:03.3 GPS




rds 2017_Greenland_P3: "Southwest Coastal A" 20170503_01_036: 14:15:18.1 to 14:22:03.3 GPS

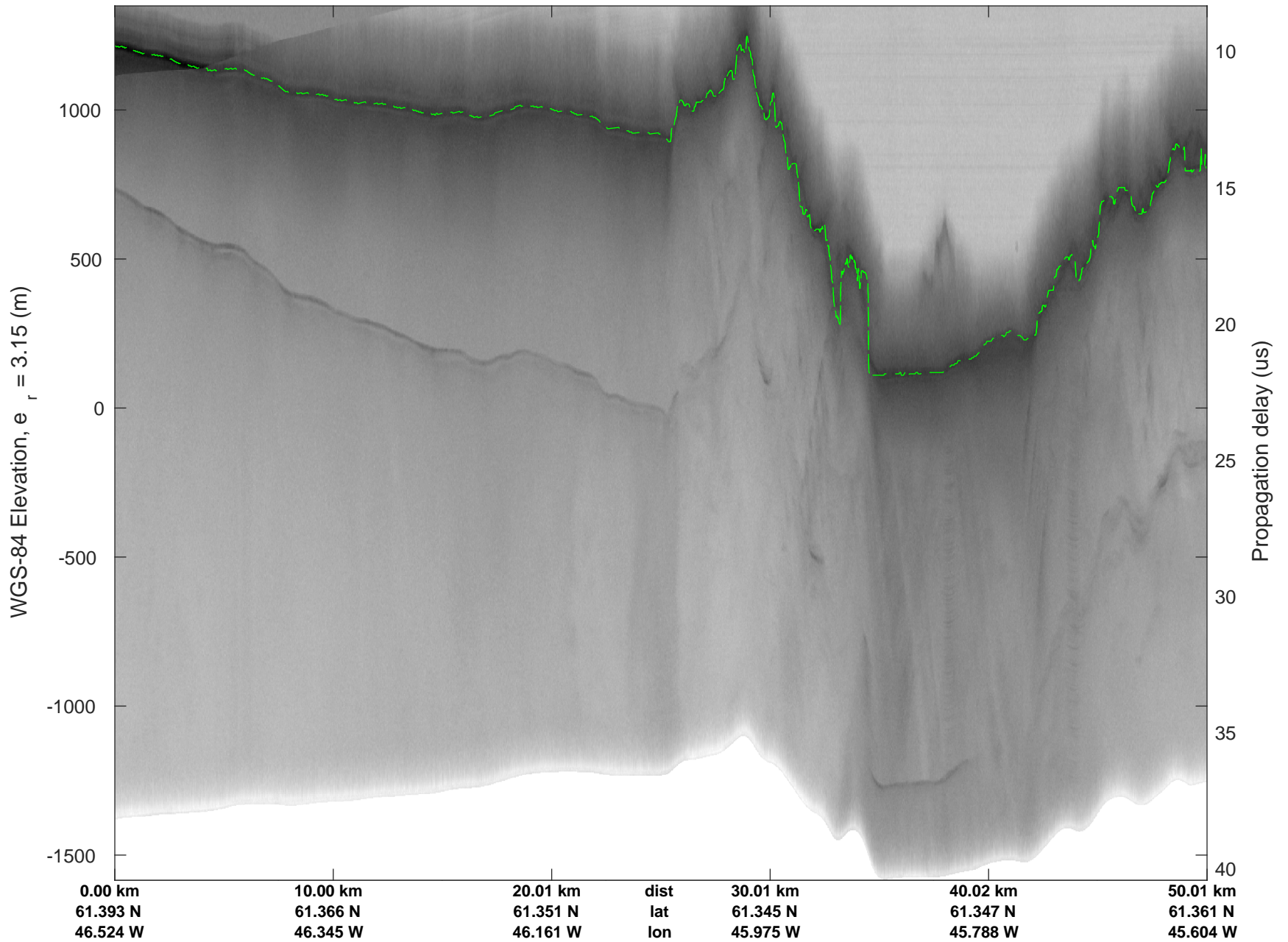


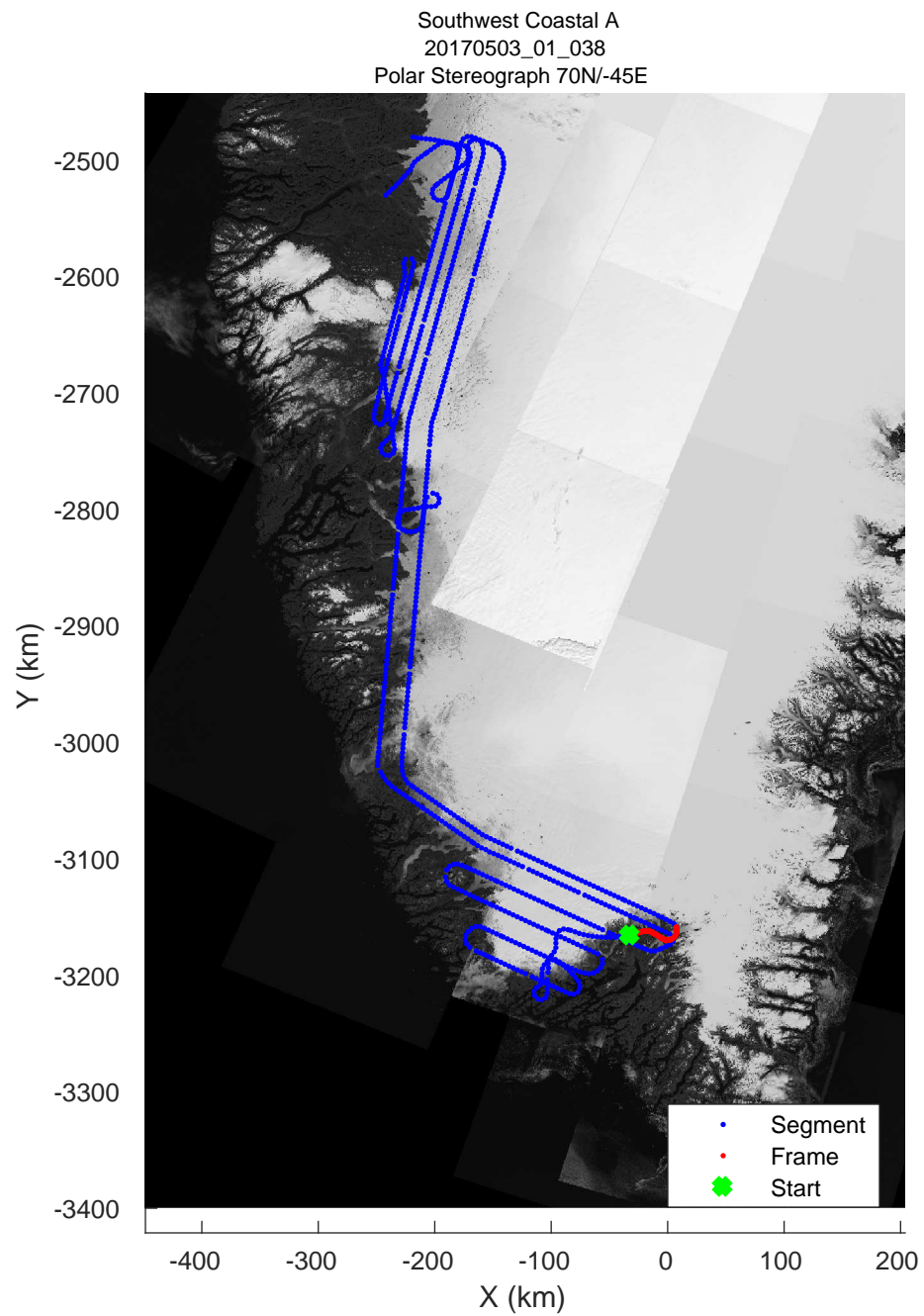

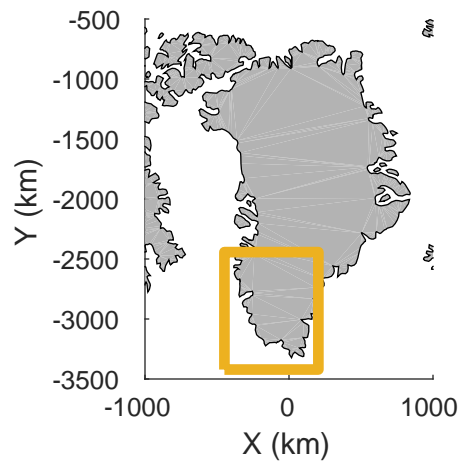


rds 2017_Greenland_P3: "Southwest Coastal A" 20170503_01_037: 14:22:03.6 to 14:28:03.4 GPS




rds 2017_Greenland_P3: "Southwest Coastal A" 20170503_01_037: 14:22:03.6 to 14:28:03.4 GPS




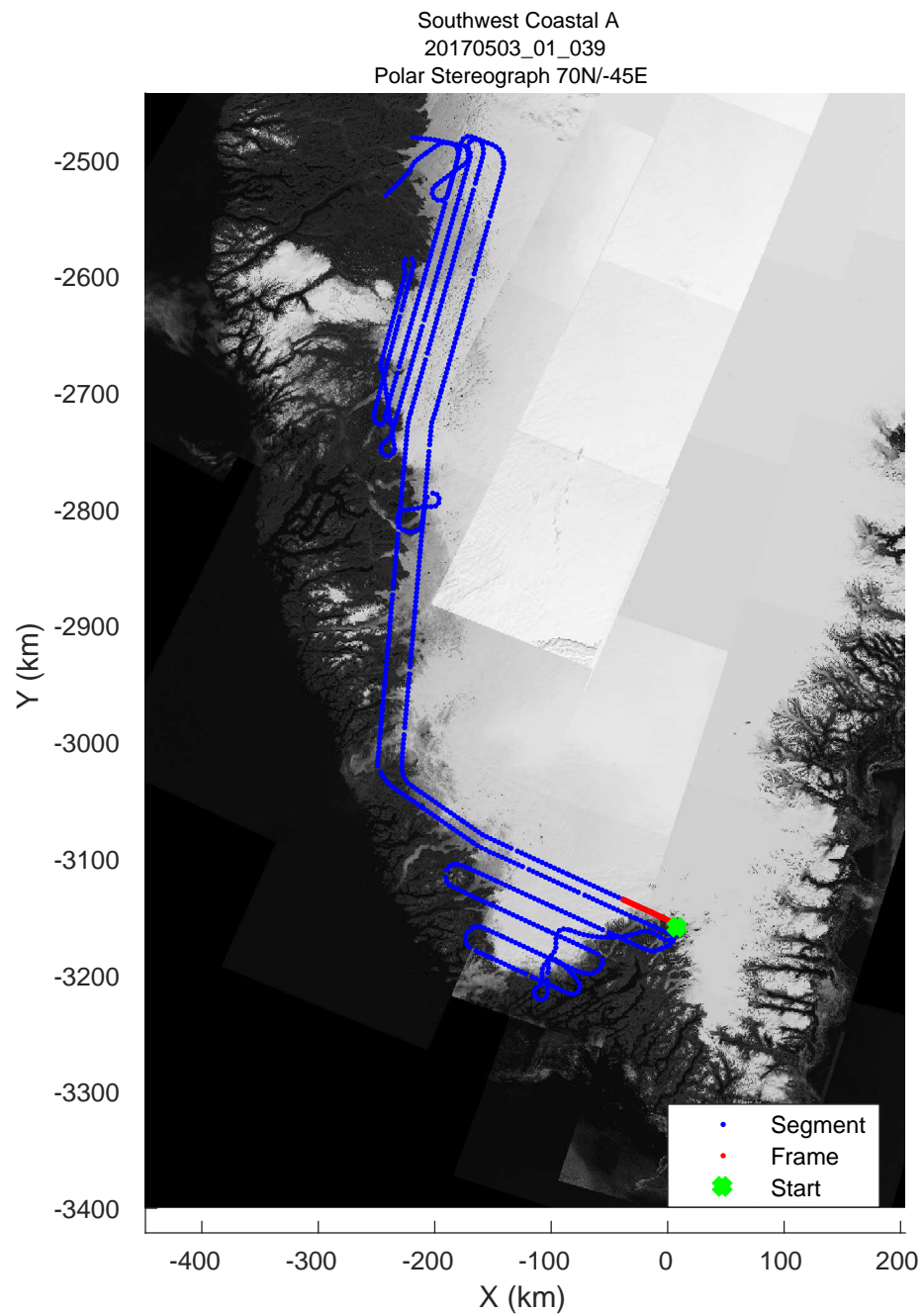

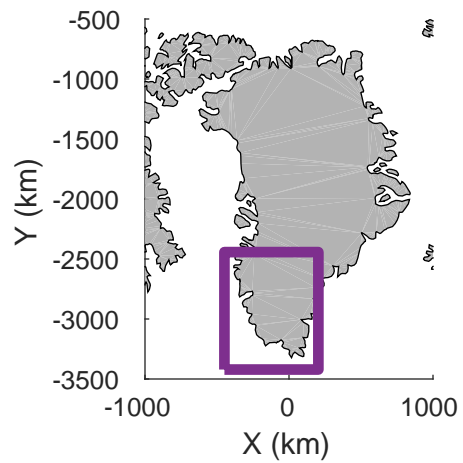


rds 2017_Greenland_P3: "Southwest Coastal A" 20170503_01_038: 14:28:03.7 to 14:33:50.4 GPS




rds 2017_Greenland_P3: "Southwest Coastal A" 20170503_01_038: 14:28:03.7 to 14:33:50.4 GPS




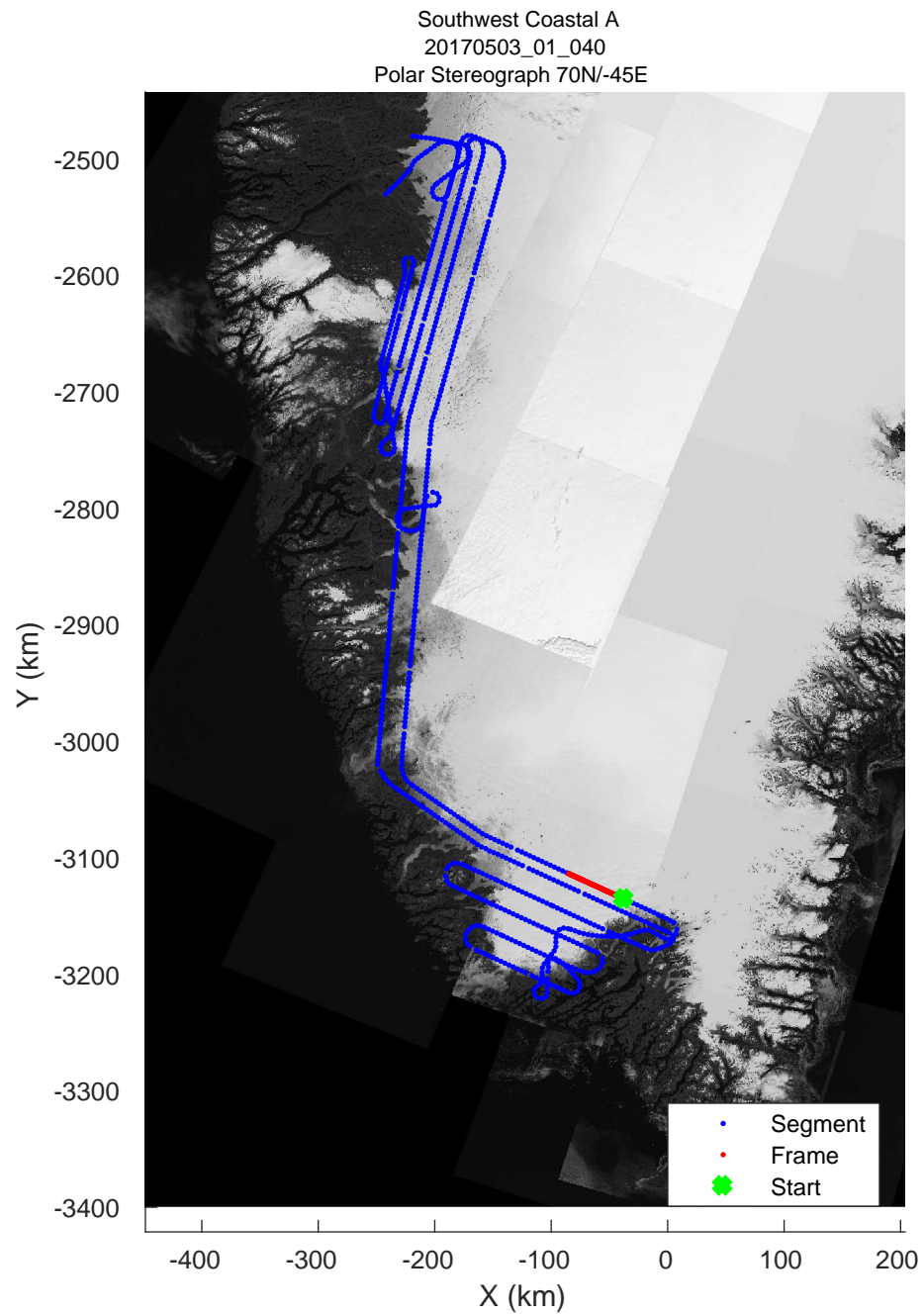

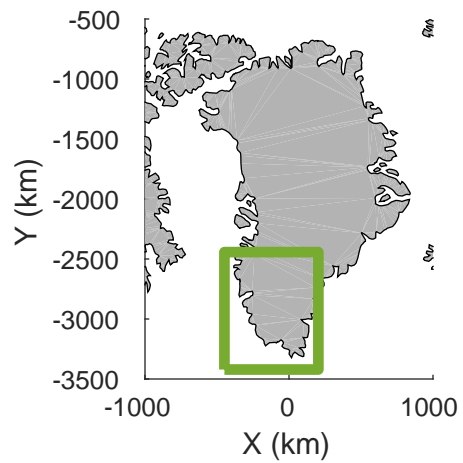


rds 2017_Greenland_P3: "Southwest Coastal A" 20170503_01_039: 14:33:50.6 to 14:39:34.0 GPS




rds 2017_Greenland_P3: "Southwest Coastal A" 20170503_01_039: 14:33:50.6 to 14:39:34.0 GPS

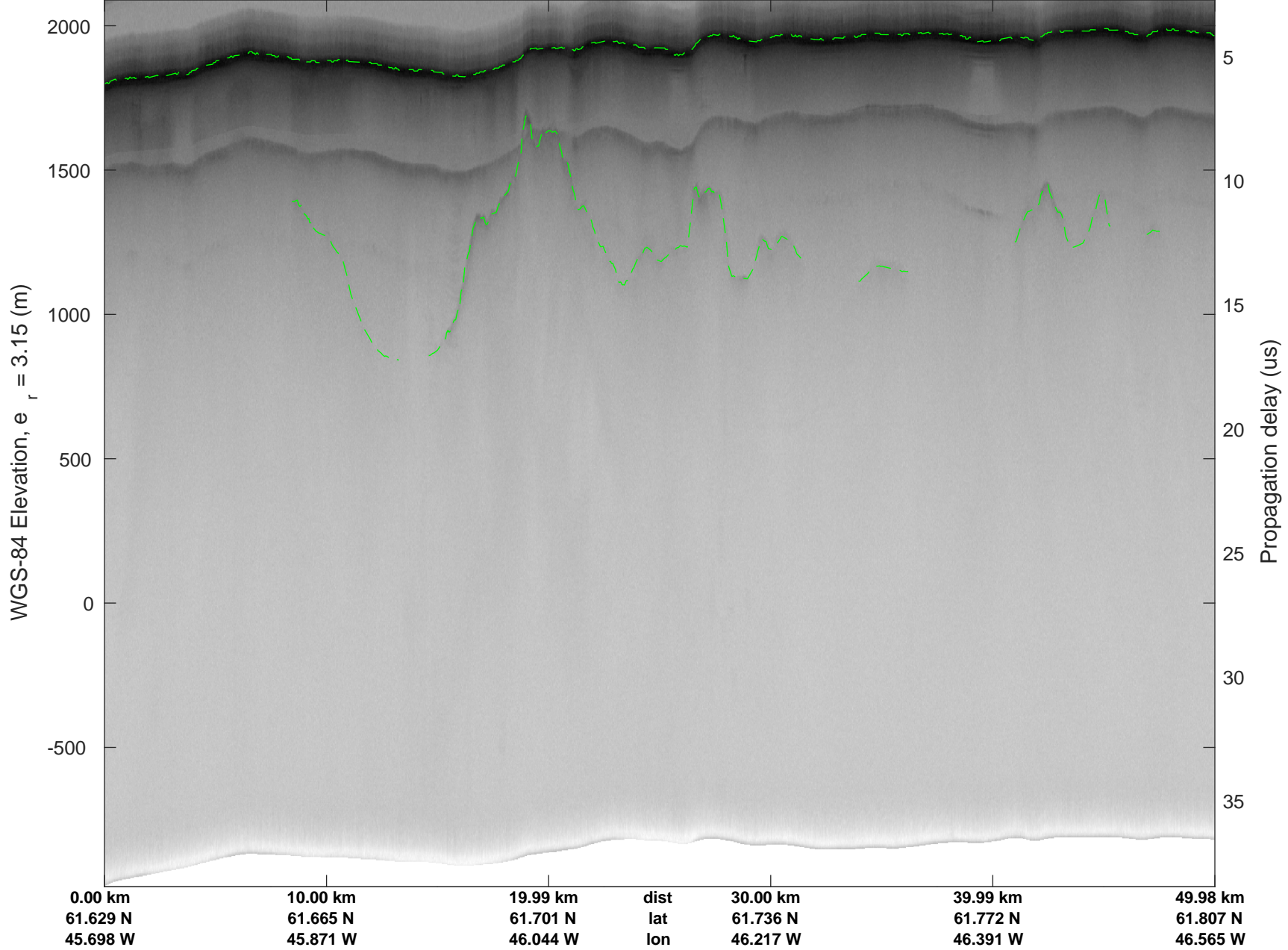


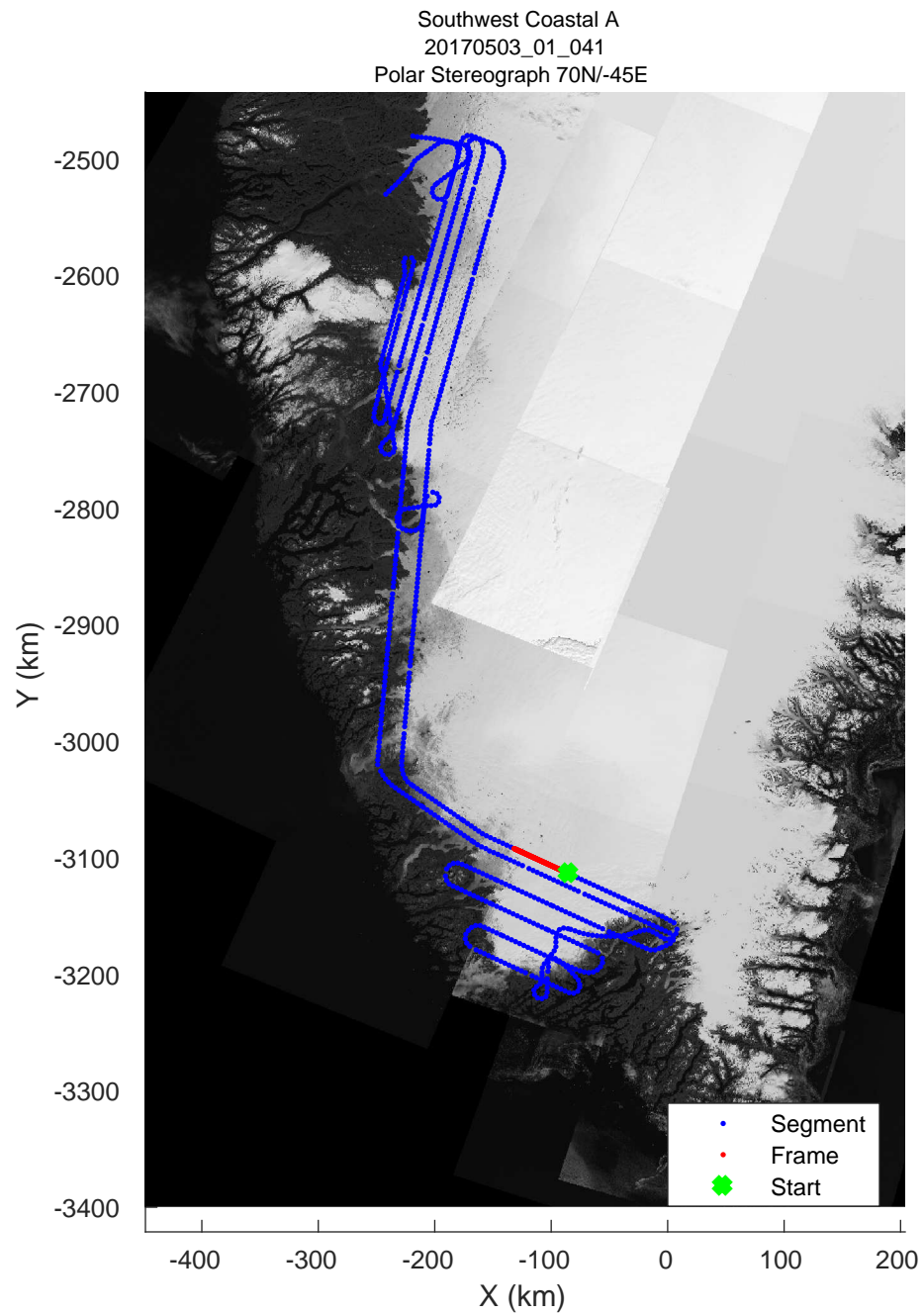

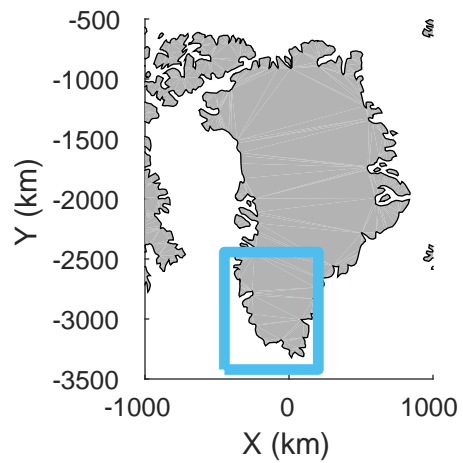


rds 2017_Greenland_P3: "Southwest Coastal A" 20170503_01_040: 14:39:34.3 to 14:45:23.7 GPS




rds 2017_Greenland_P3: "Southwest Coastal A" 20170503_01_040: 14:39:34.3 to 14:45:23.7 GPS

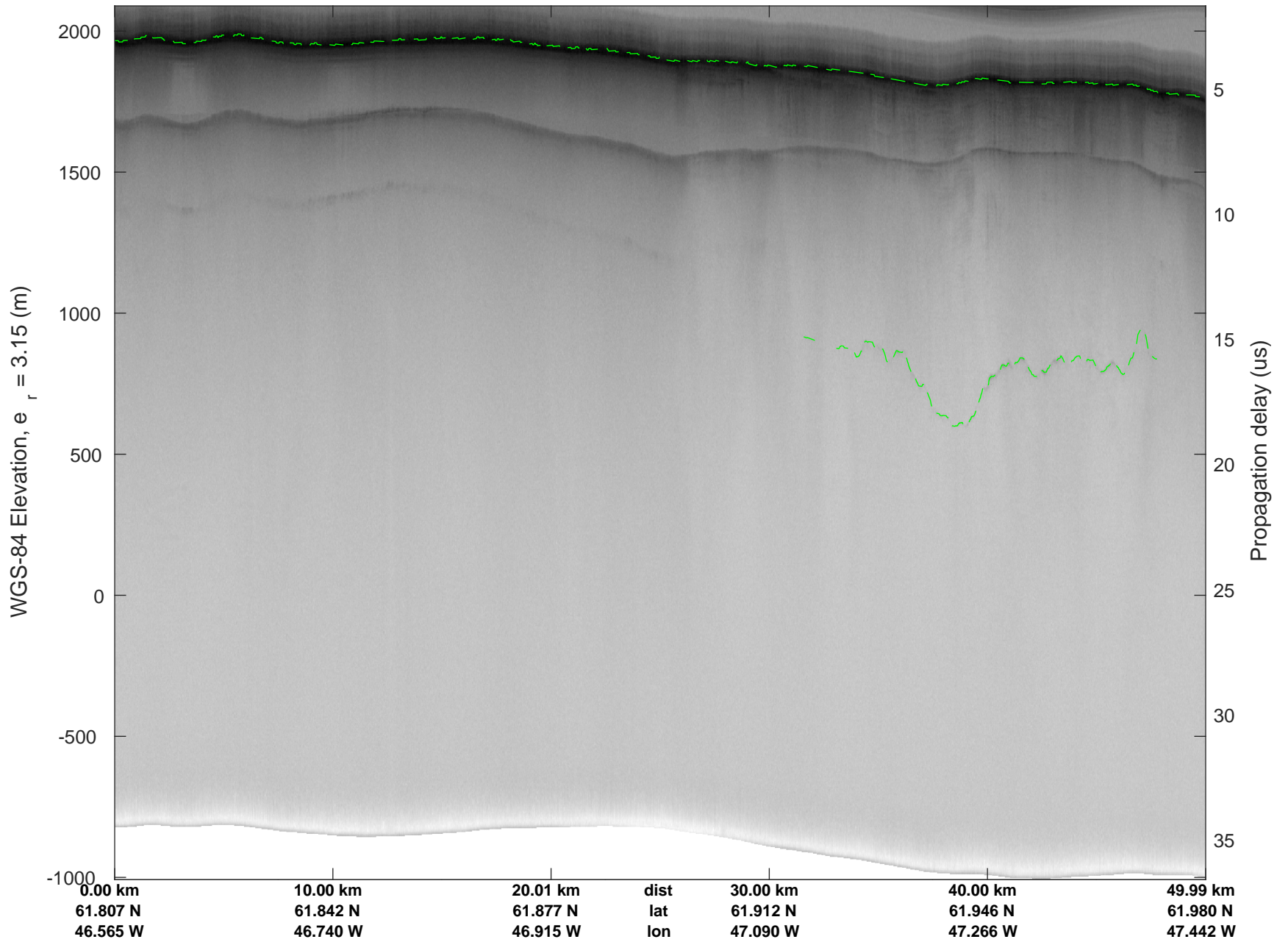


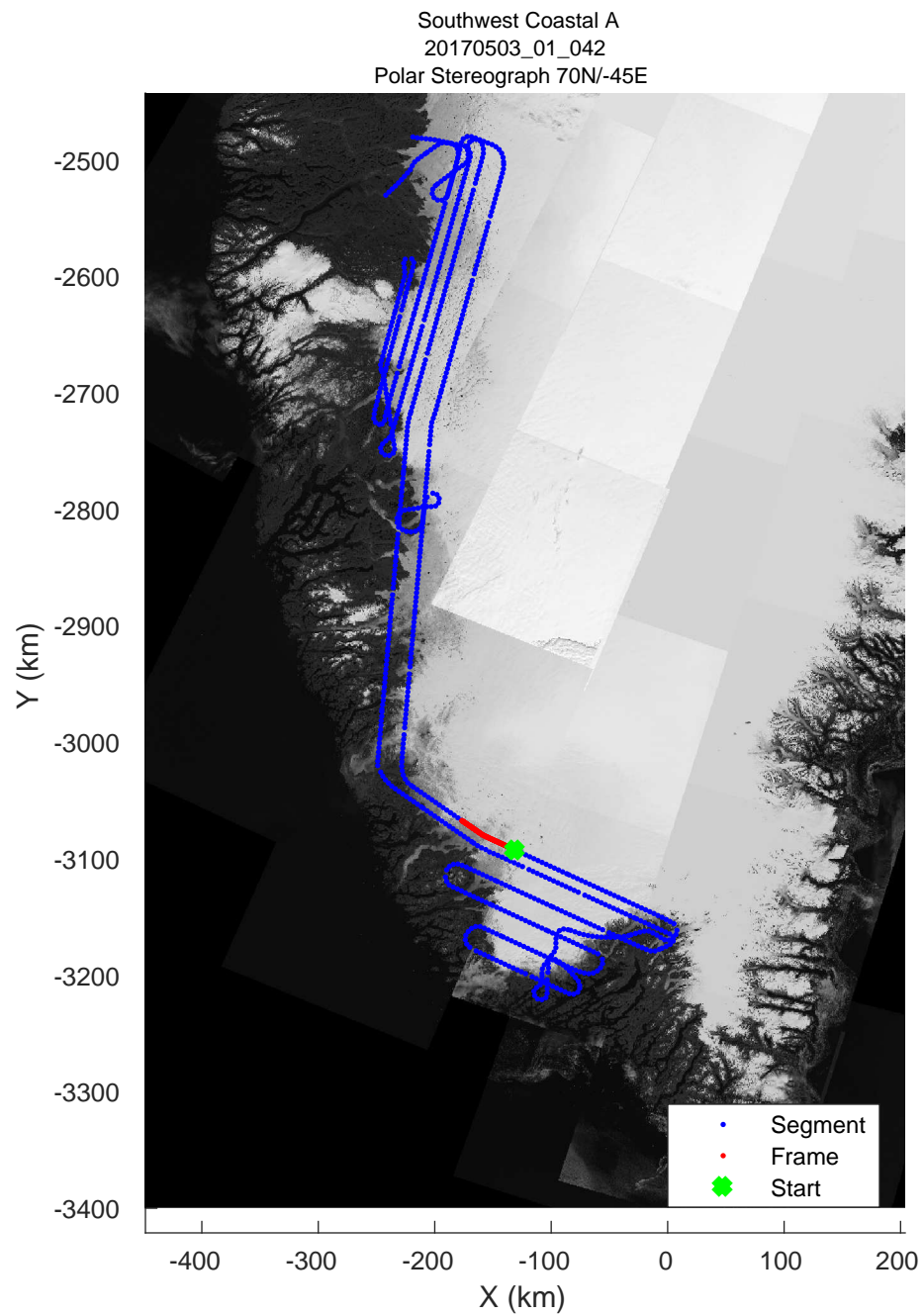

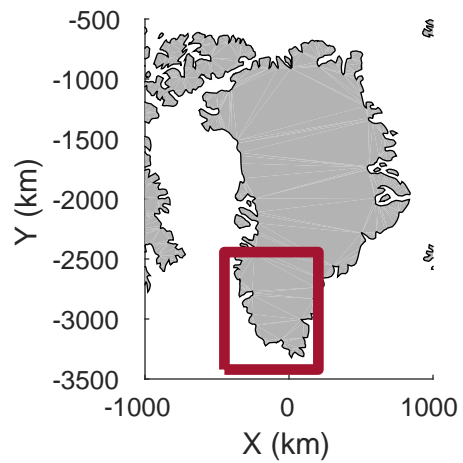


rds 2017_Greenland_P3: "Southwest Coastal A" 20170503_01_041: 14:45:24.0 to 14:50:48.6 GPS




rds 2017_Greenland_P3: "Southwest Coastal A" 20170503_01_041: 14:45:24.0 to 14:50:48.6 GPS





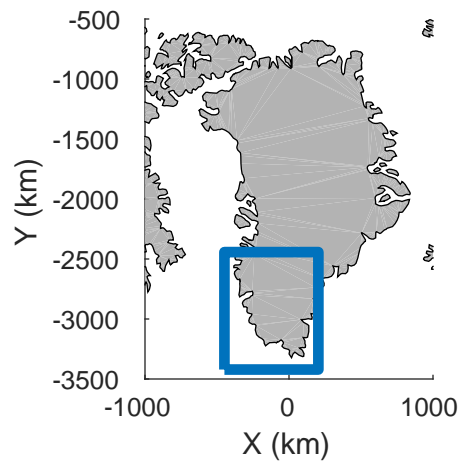


rds 2017_Greenland_P3: "Southwest Coastal A" 20170503_01_042: 14:50:48.9 to 14:56:33.5 GPS

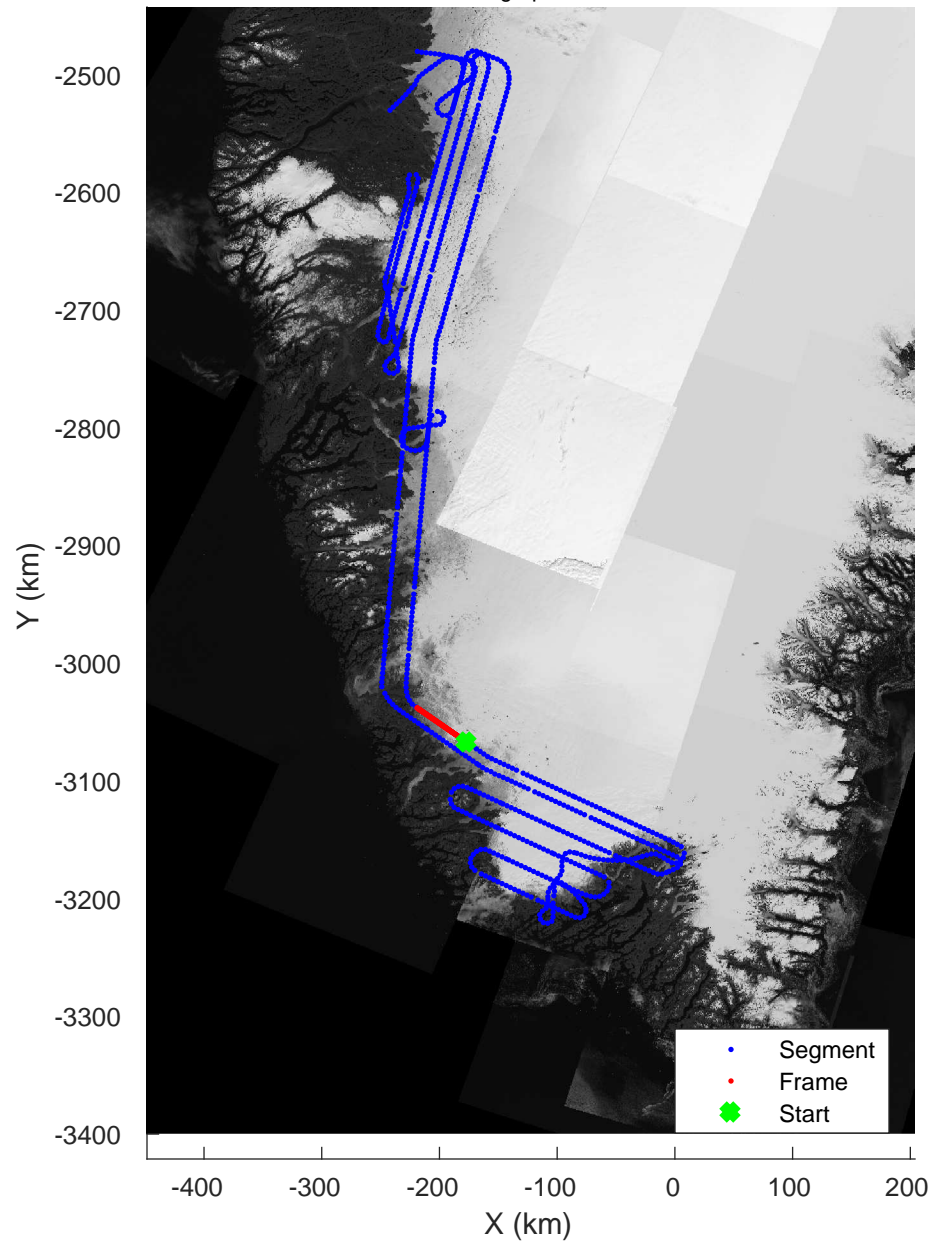


rds 2017_Greenland_P3: "Southwest Coastal A" 20170503_01_042: 14:50:48.9 to 14:56:33.5 GPS







Southwest Coastal A
20170503_01_043
Polar Stereograph 70N/-45E

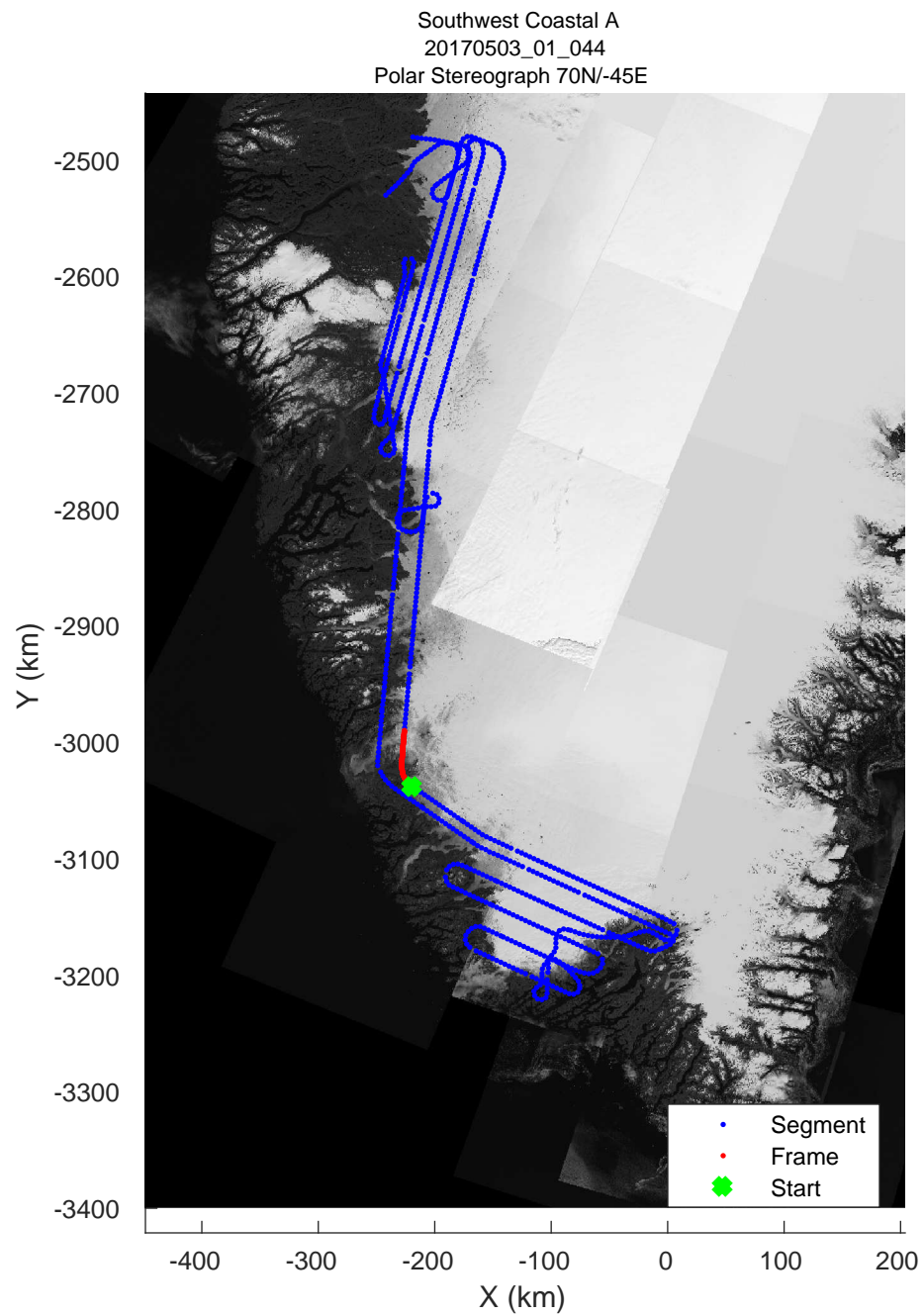
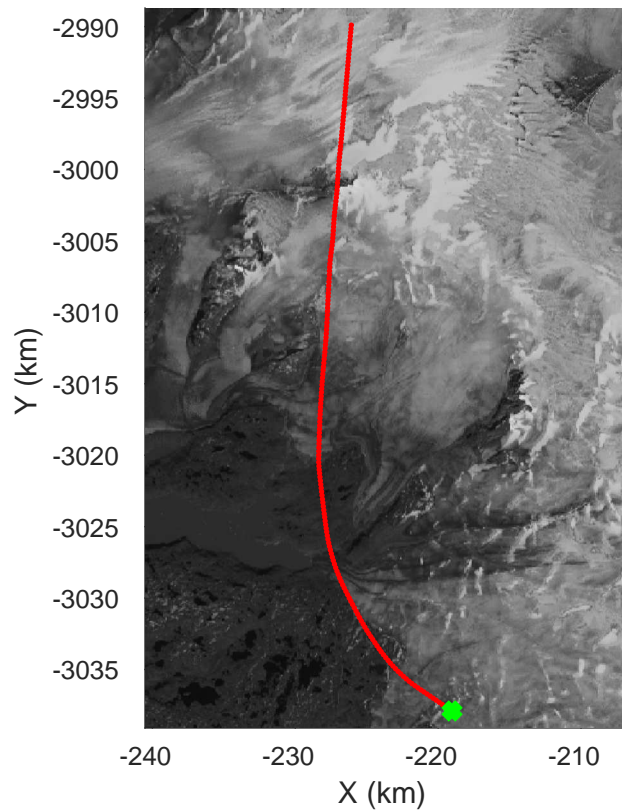
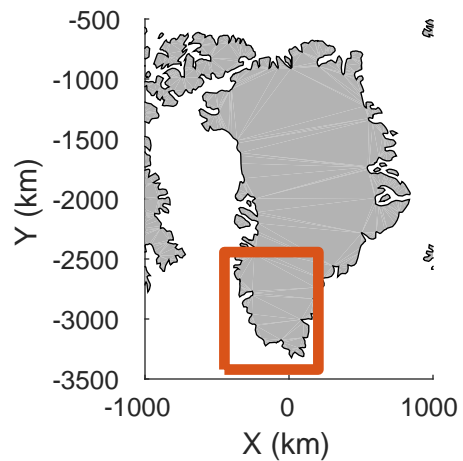


rds 2017_Greenland_P3: "Southwest Coastal A" 20170503_01_043: 14:56:33.8 to 15:02:39.1 GPS




rds 2017_Greenland_P3: "Southwest Coastal A" 20170503_01_043: 14:56:33.8 to 15:02:39.1 GPS




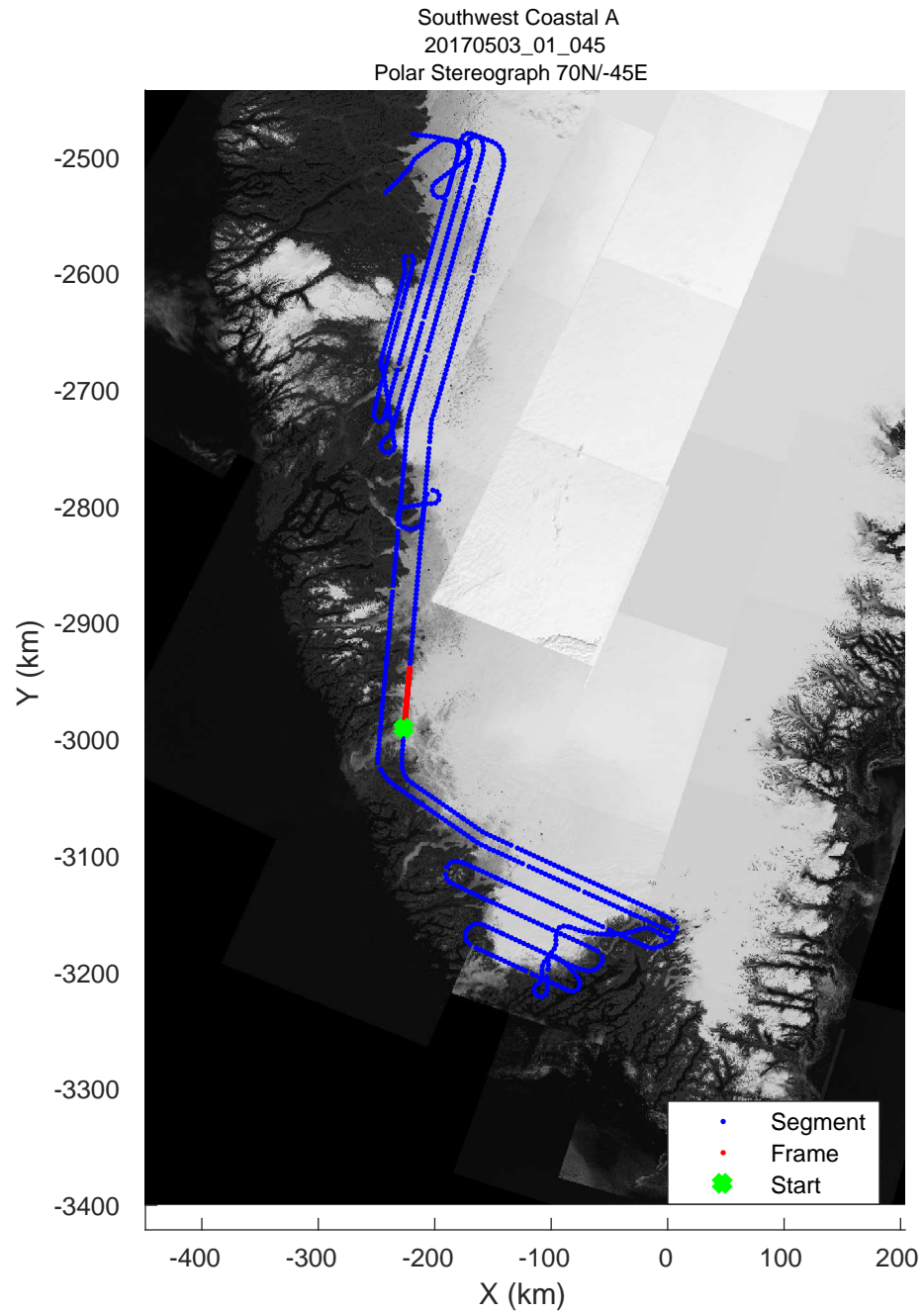
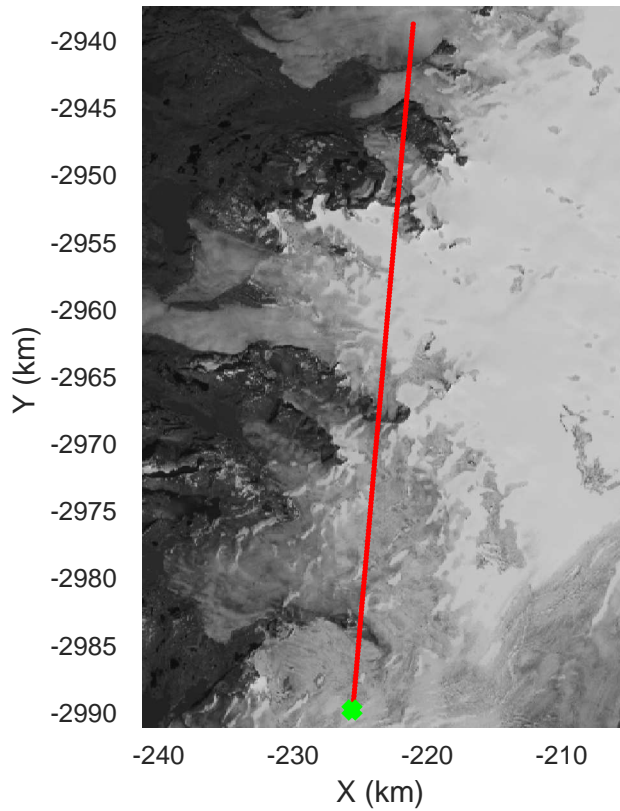
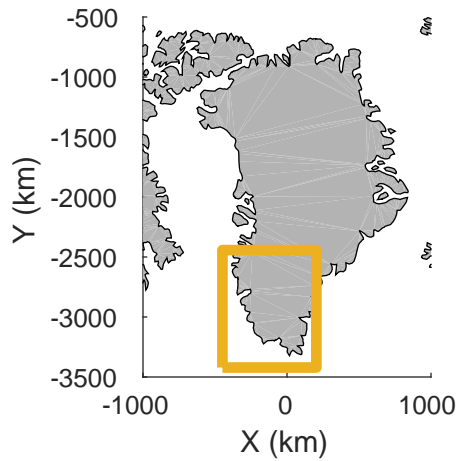


rds 2017_Greenland_P3: "Southwest Coastal A" 20170503_01_044: 15:02:39.4 to 15:09:10.8 GPS




rds 2017_Greenland_P3: "Southwest Coastal A" 20170503_01_044: 15:02:39.4 to 15:09:10.8 GPS

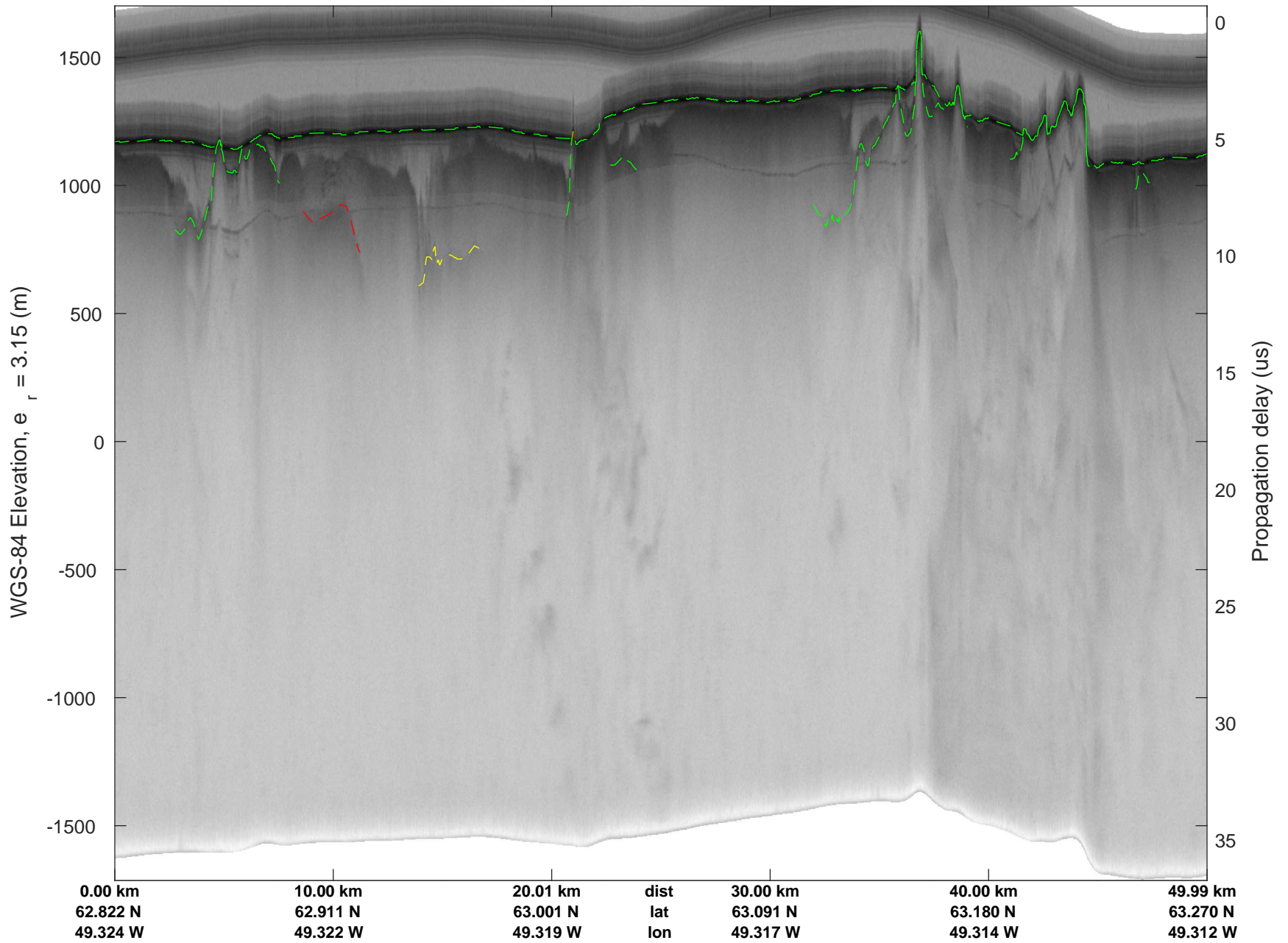


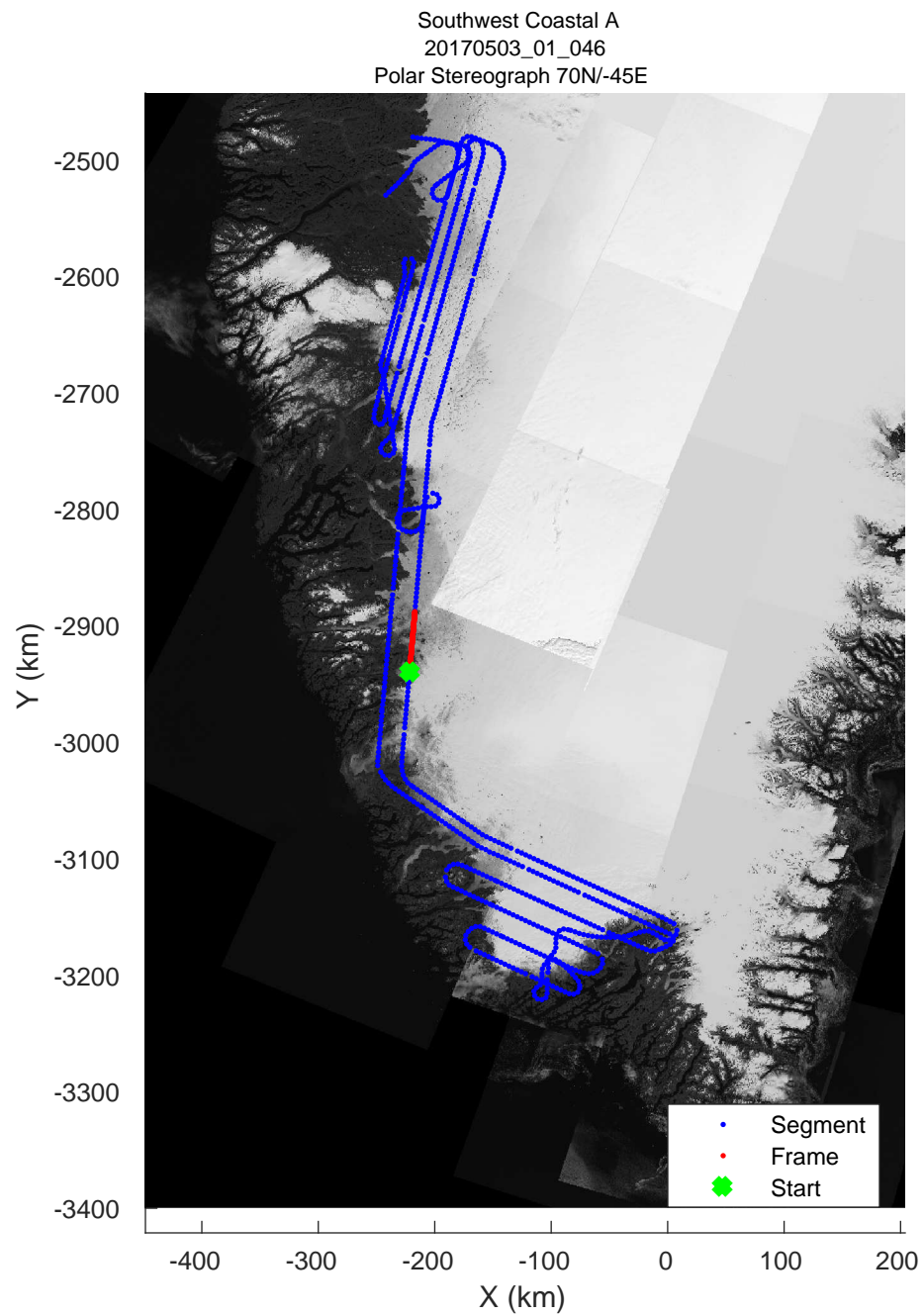

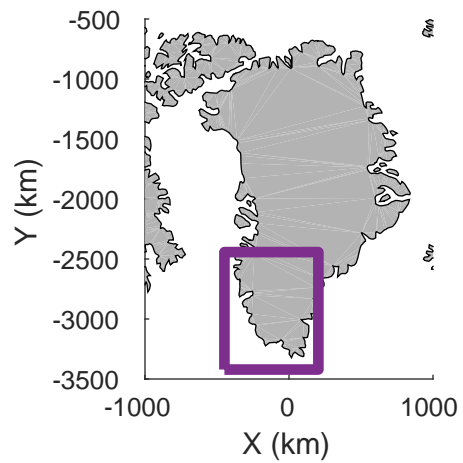


rds 2017_Greenland_P3: "Southwest Coastal A" 20170503_01_045: 15:09:11.2 to 15:15:13.6 GPS




rds 2017_Greenland_P3: "Southwest Coastal A" 20170503_01_045: 15:09:11.2 to 15:15:13.6 GPS




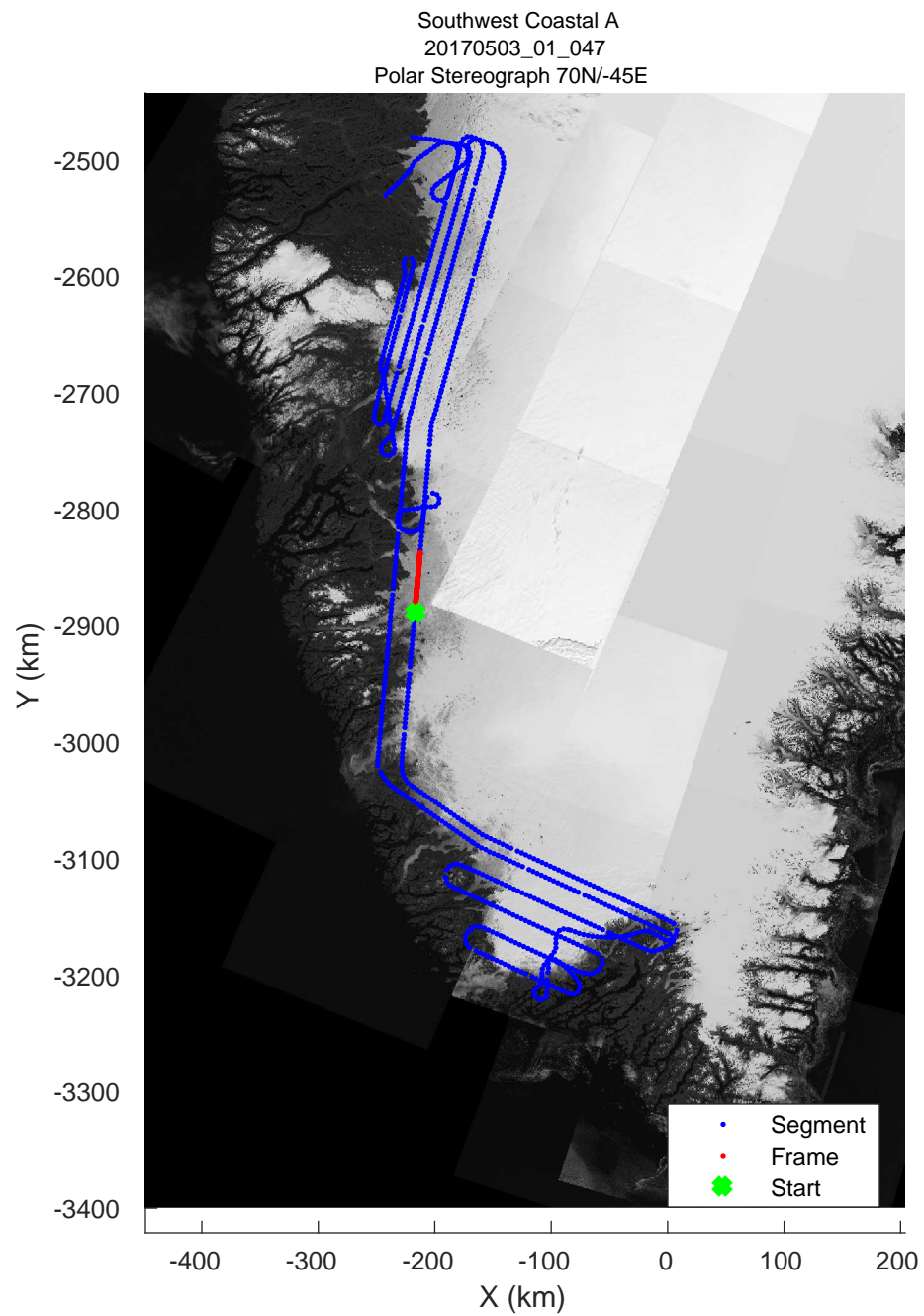

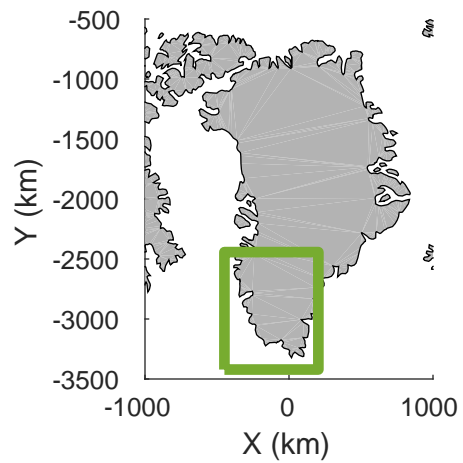


rds 2017_Greenland_P3: "Southwest Coastal A" 20170503_01_046: 15:15:13.8 to 15:21:09.2 GPS




rds 2017_Greenland_P3: "Southwest Coastal A" 20170503_01_046: 15:15:13.8 to 15:21:09.2 GPS




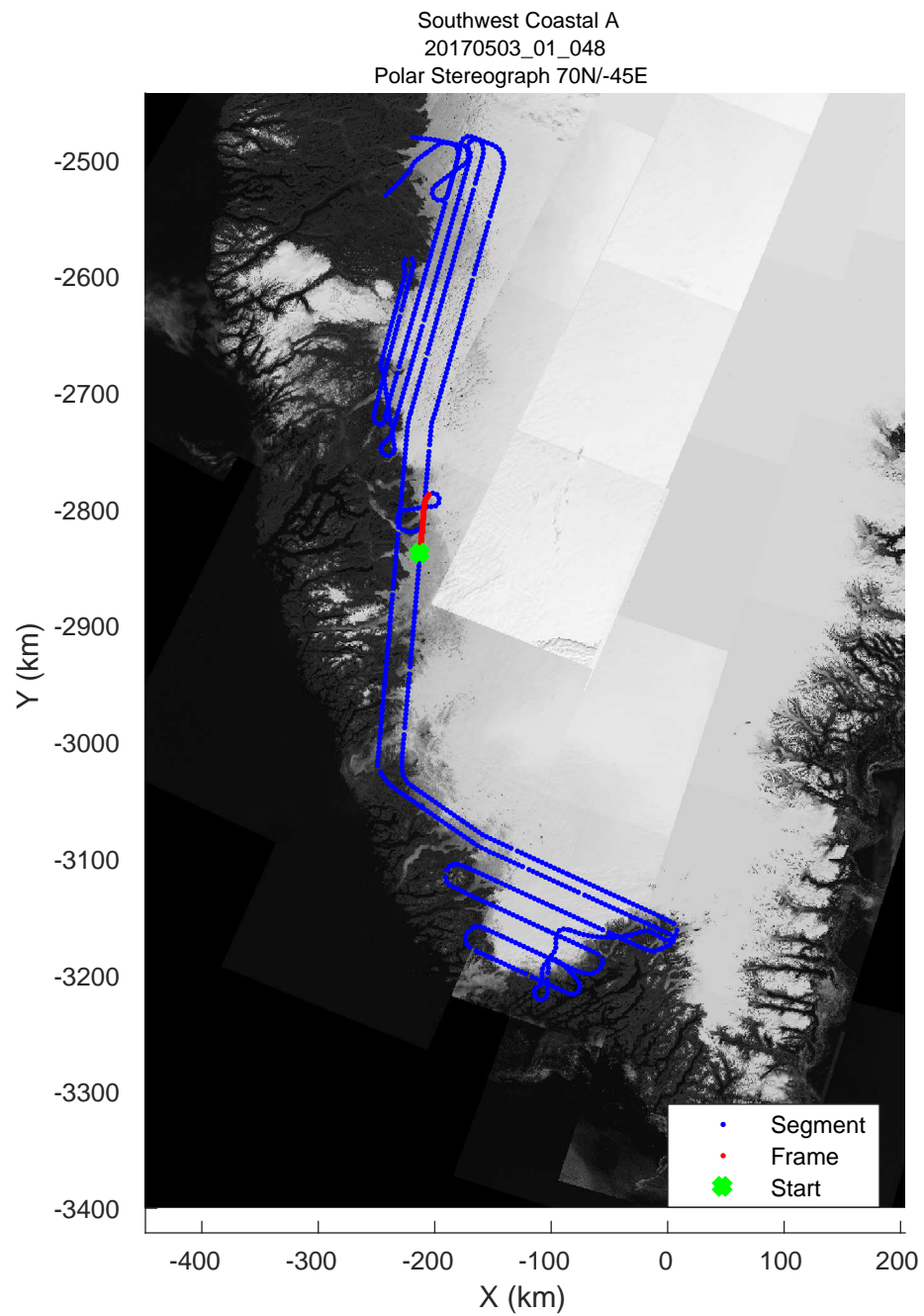

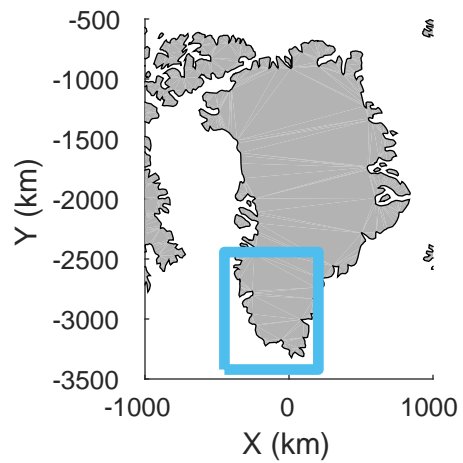


rds 2017_Greenland_P3: "Southwest Coastal A" 20170503_01_047: 15:21:09.4 to 15:26:56.1 GPS




rds 2017_Greenland_P3: "Southwest Coastal A" 20170503_01_047: 15:21:09.4 to 15:26:56.1 GPS

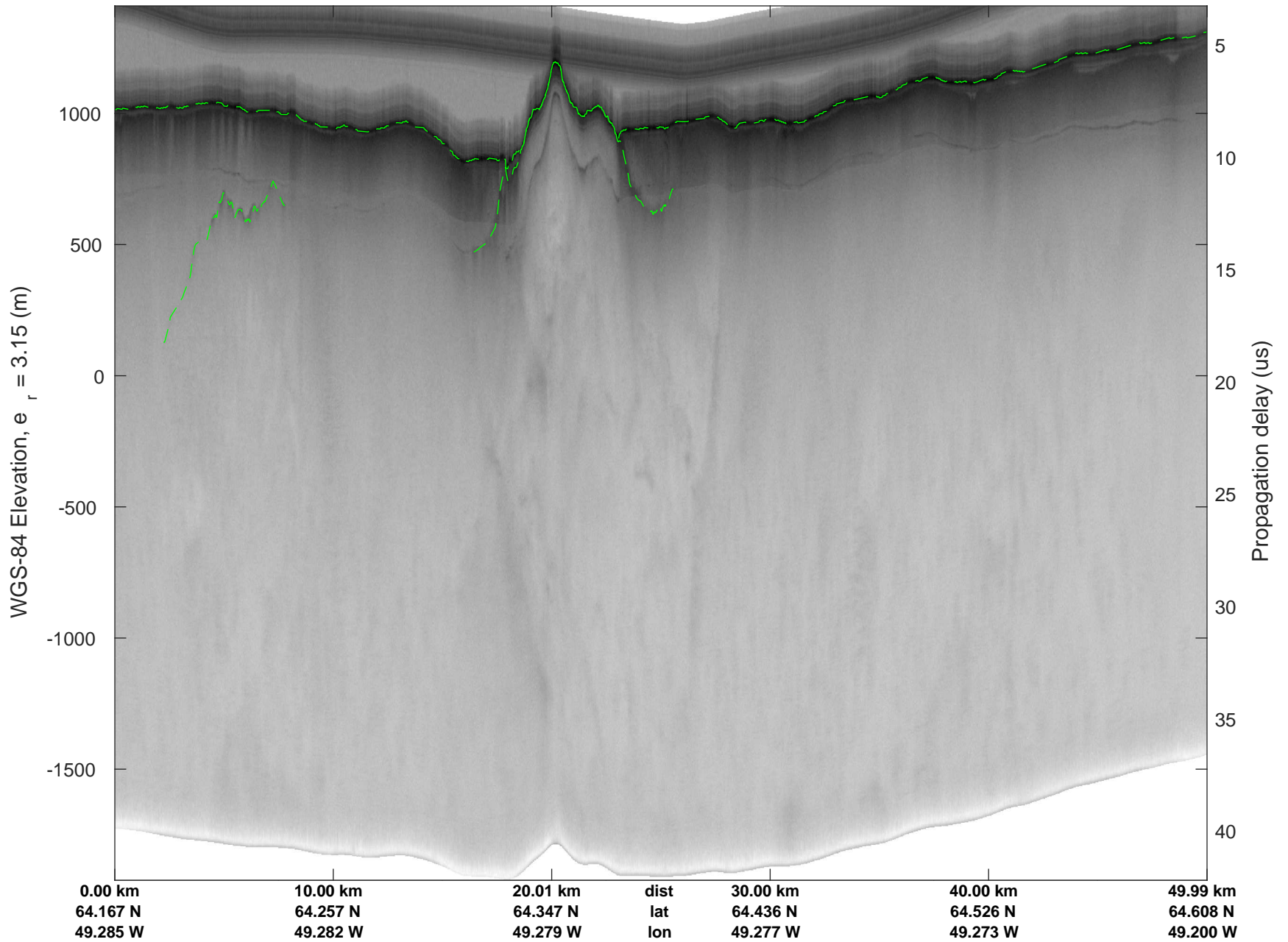



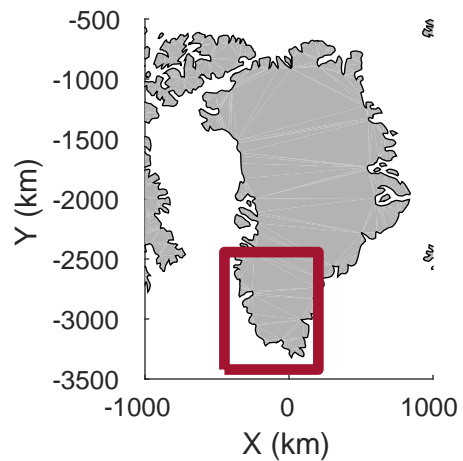


rds 2017_Greenland_P3: "Southwest Coastal A" 20170503_01_048: 15:26:56.3 to 15:32:51.3 GPS

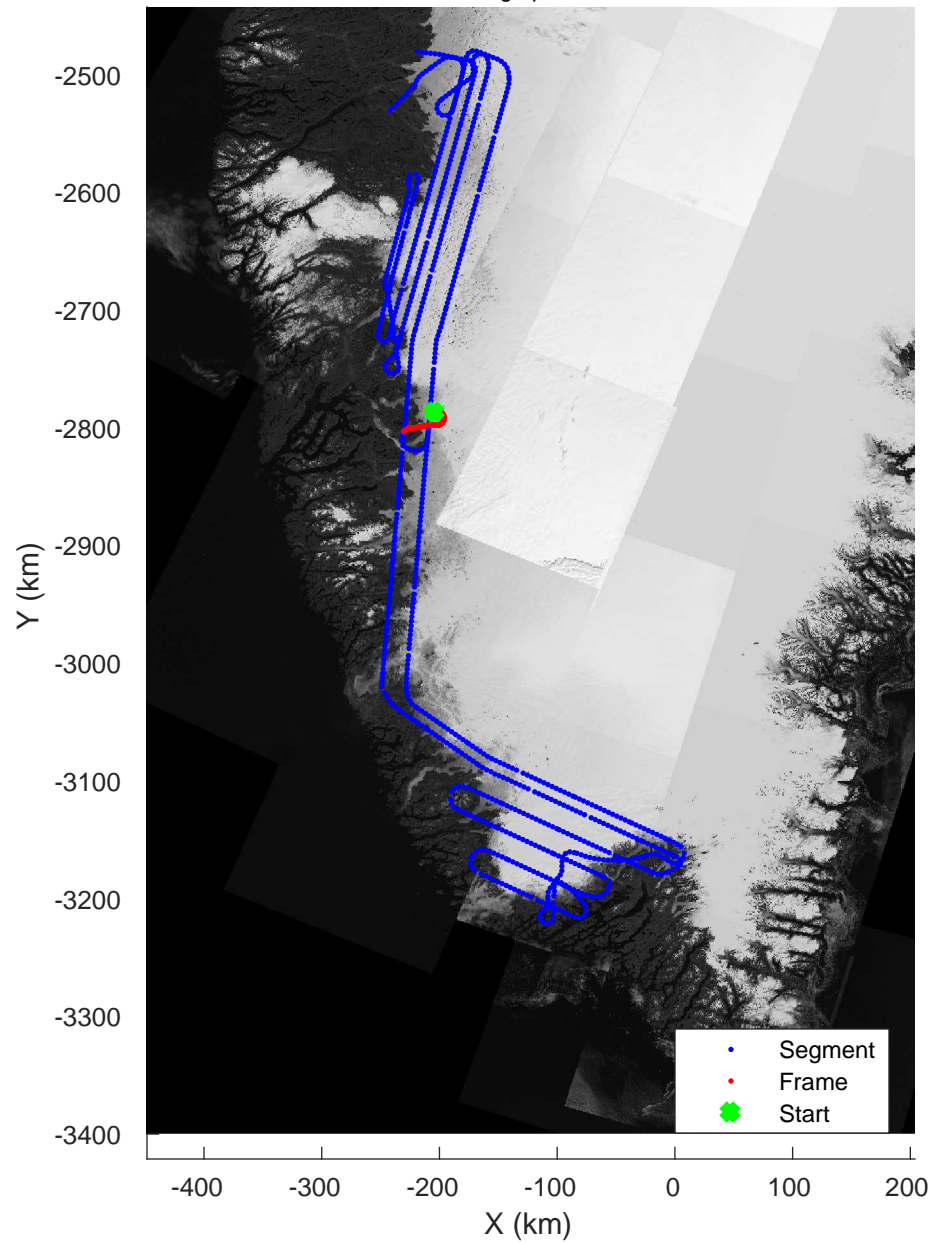


rds 2017_Greenland_P3: "Southwest Coastal A" 20170503_01_048: 15:26:56.3 to 15:32:51.3 GPS







Southwest Coastal A
20170503_01_049
Polar Stereograph 70N/-45E

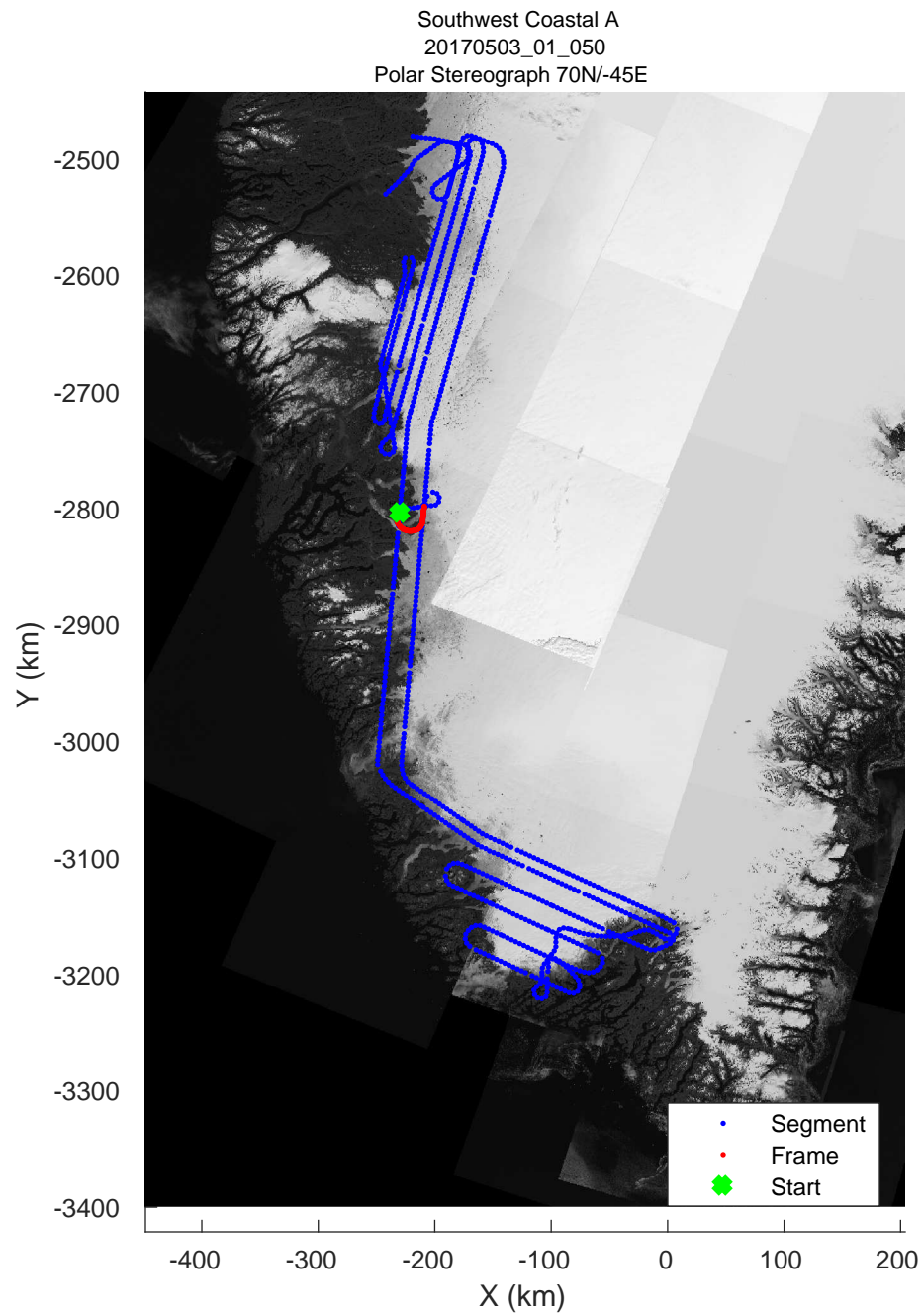

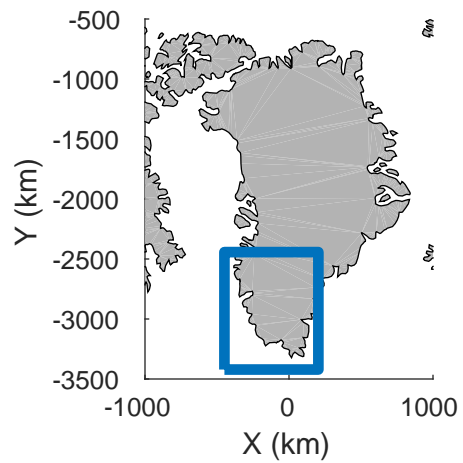


rds 2017_Greenland_P3: "Southwest Coastal A" 20170503_01_049: 15:32:51.5 to 15:39:04.2 GPS




rds 2017_Greenland_P3: "Southwest Coastal A" 20170503_01_049: 15:32:51.5 to 15:39:04.2 GPS





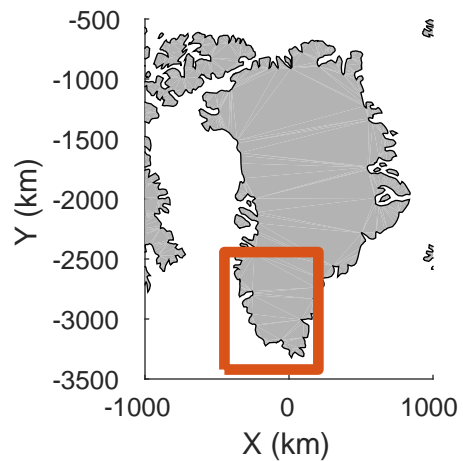


rds 2017_Greenland_P3: "Southwest Coastal A" 20170503_01_050: 15:39:04.5 to 15:45:25.2 GPS

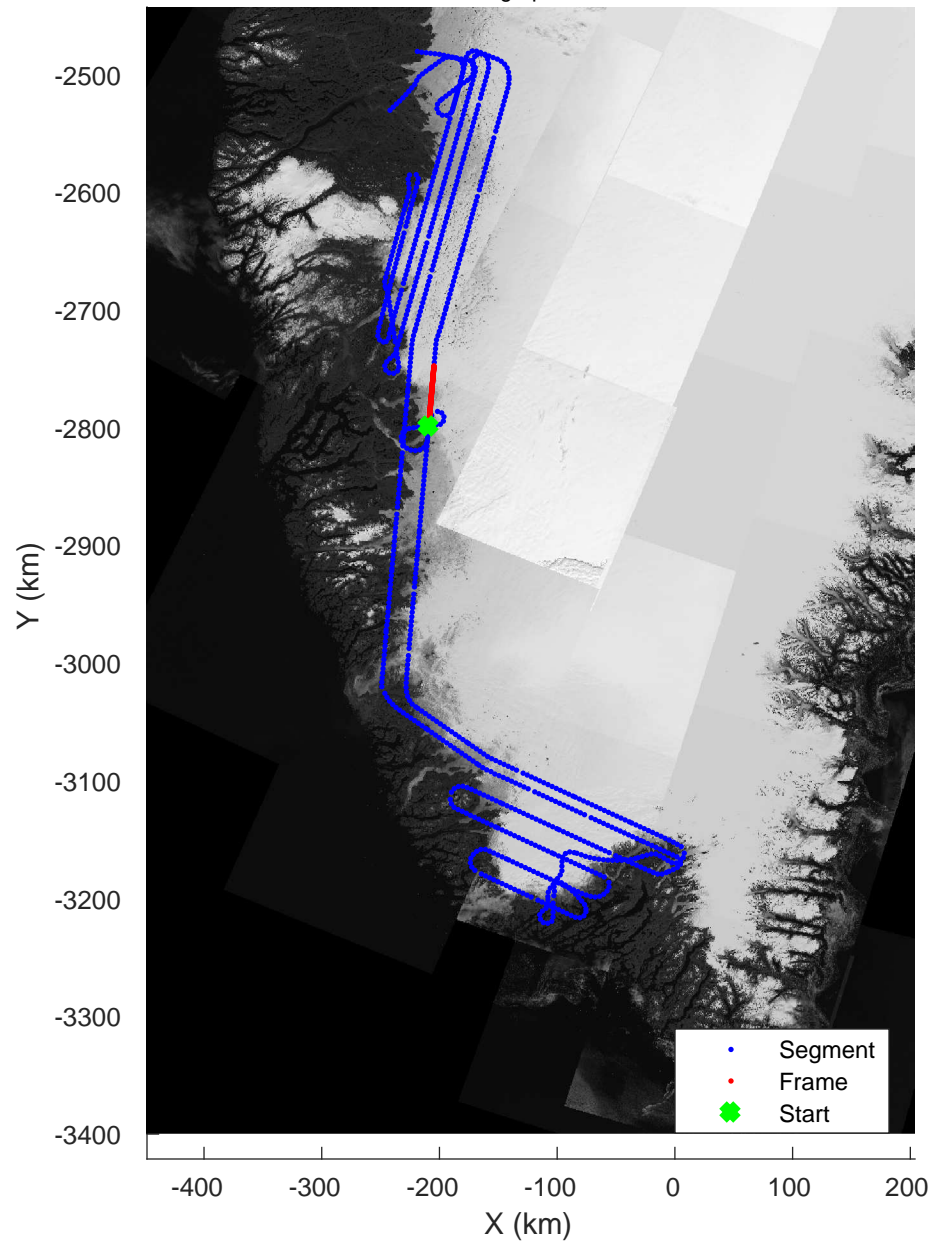


rds 2017_Greenland_P3: "Southwest Coastal A" 20170503_01_050: 15:39:04.5 to 15:45:25.2 GPS






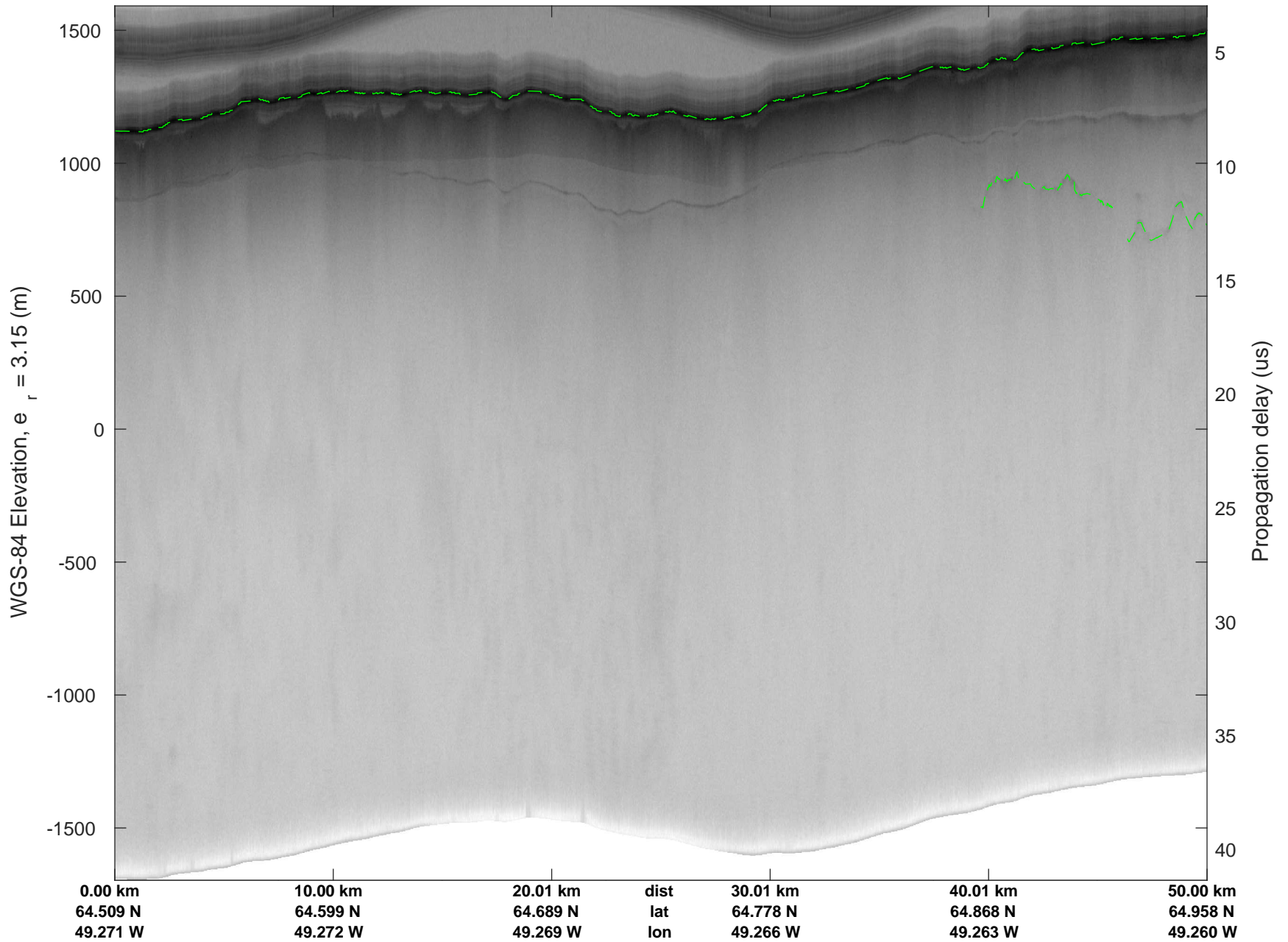
Southwest Coastal A
20170503_01_051
Polar Stereograph 70N/-45E

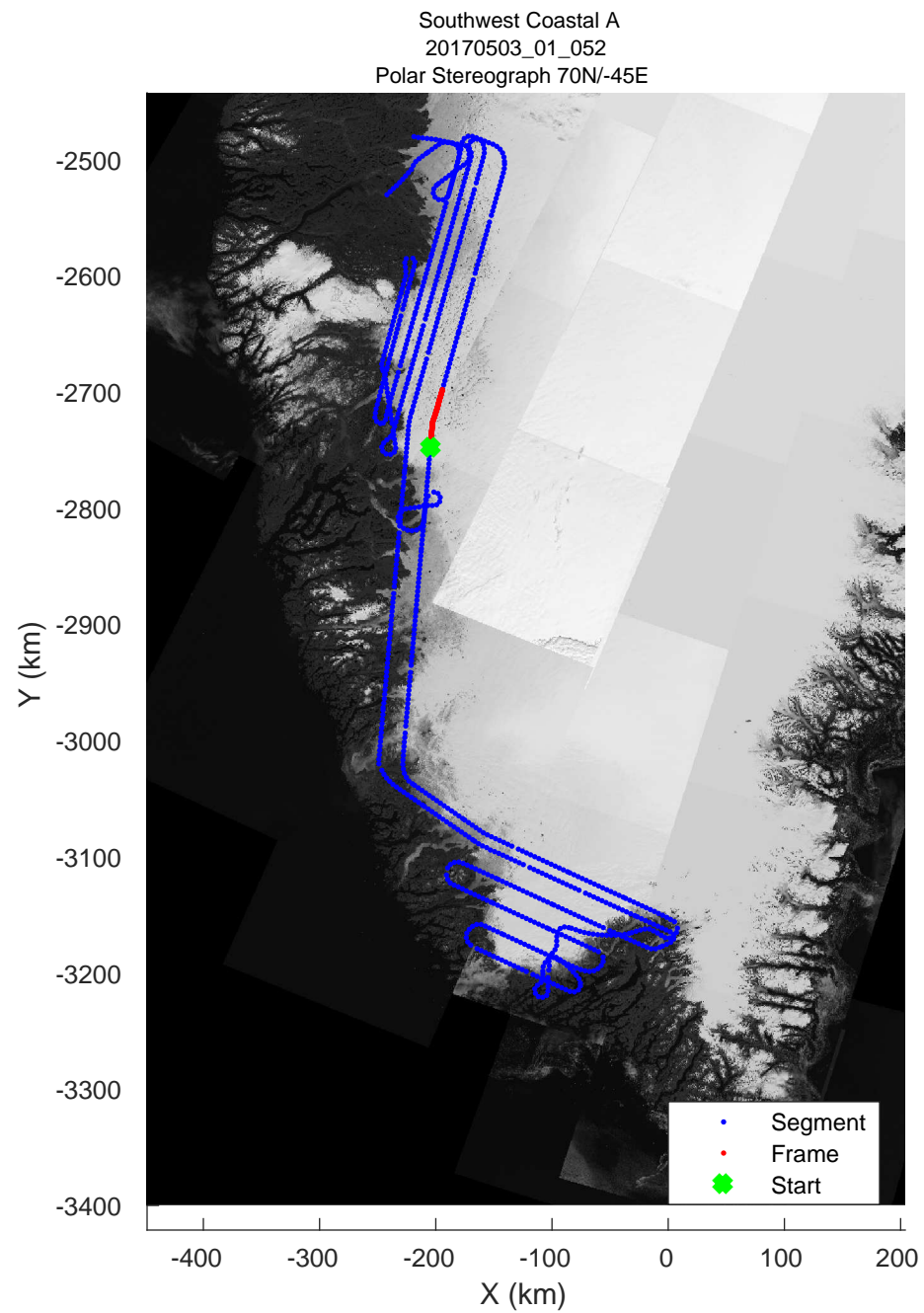

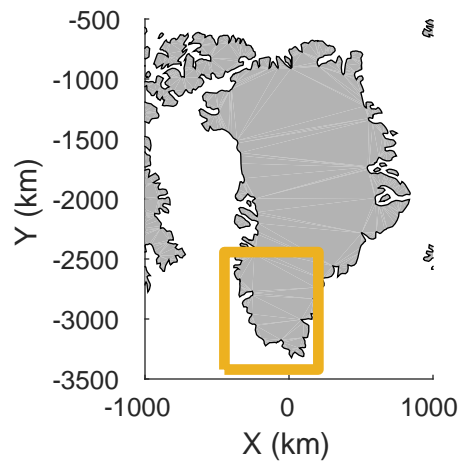


rds 2017_Greenland_P3: "Southwest Coastal A" 20170503_01_051: 15:45:25.4 to 15:51:31.7 GPS

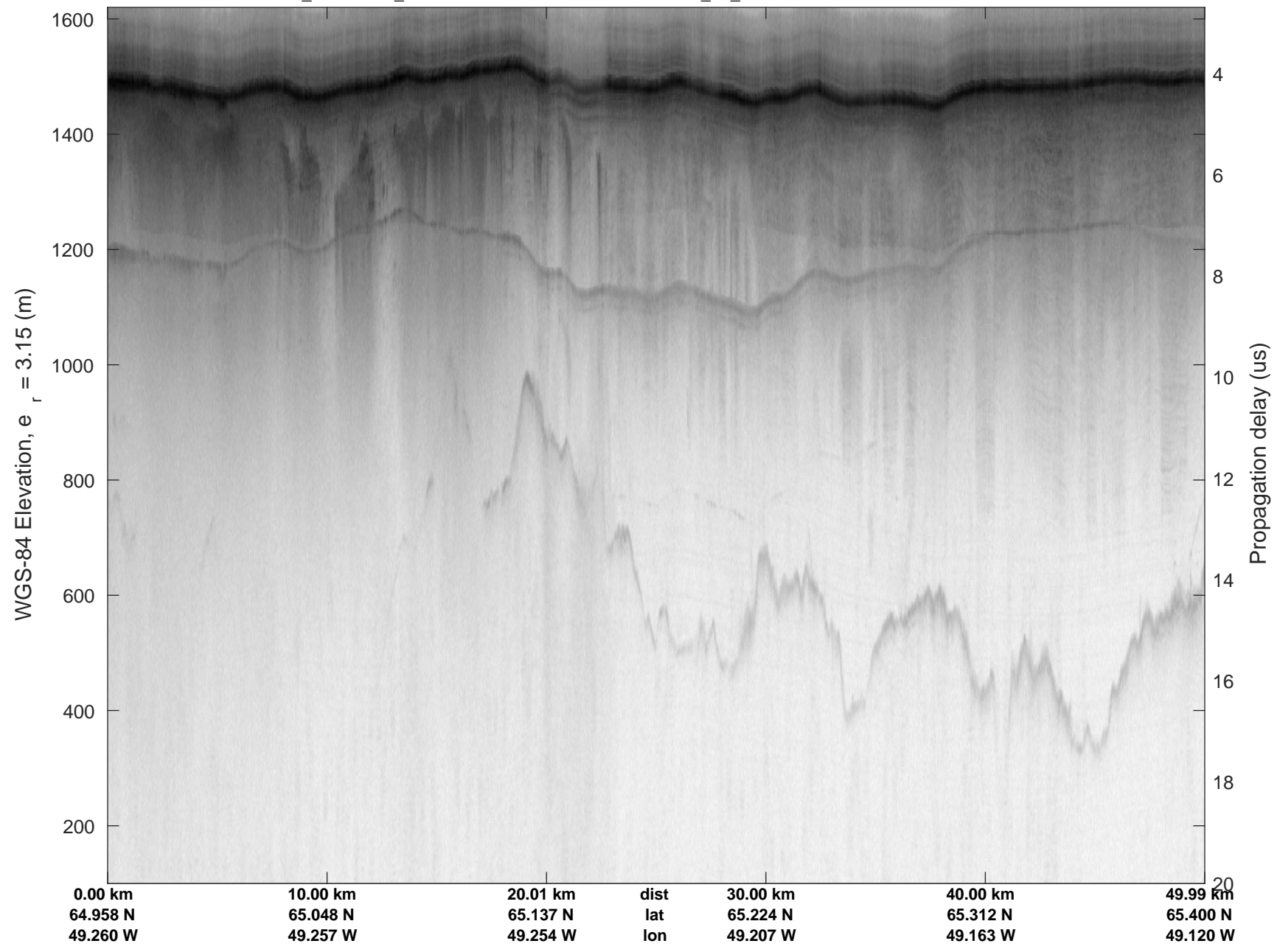


rds 2017_Greenland_P3: "Southwest Coastal A" 20170503_01_051: 15:45:25.4 to 15:51:31.7 GPS

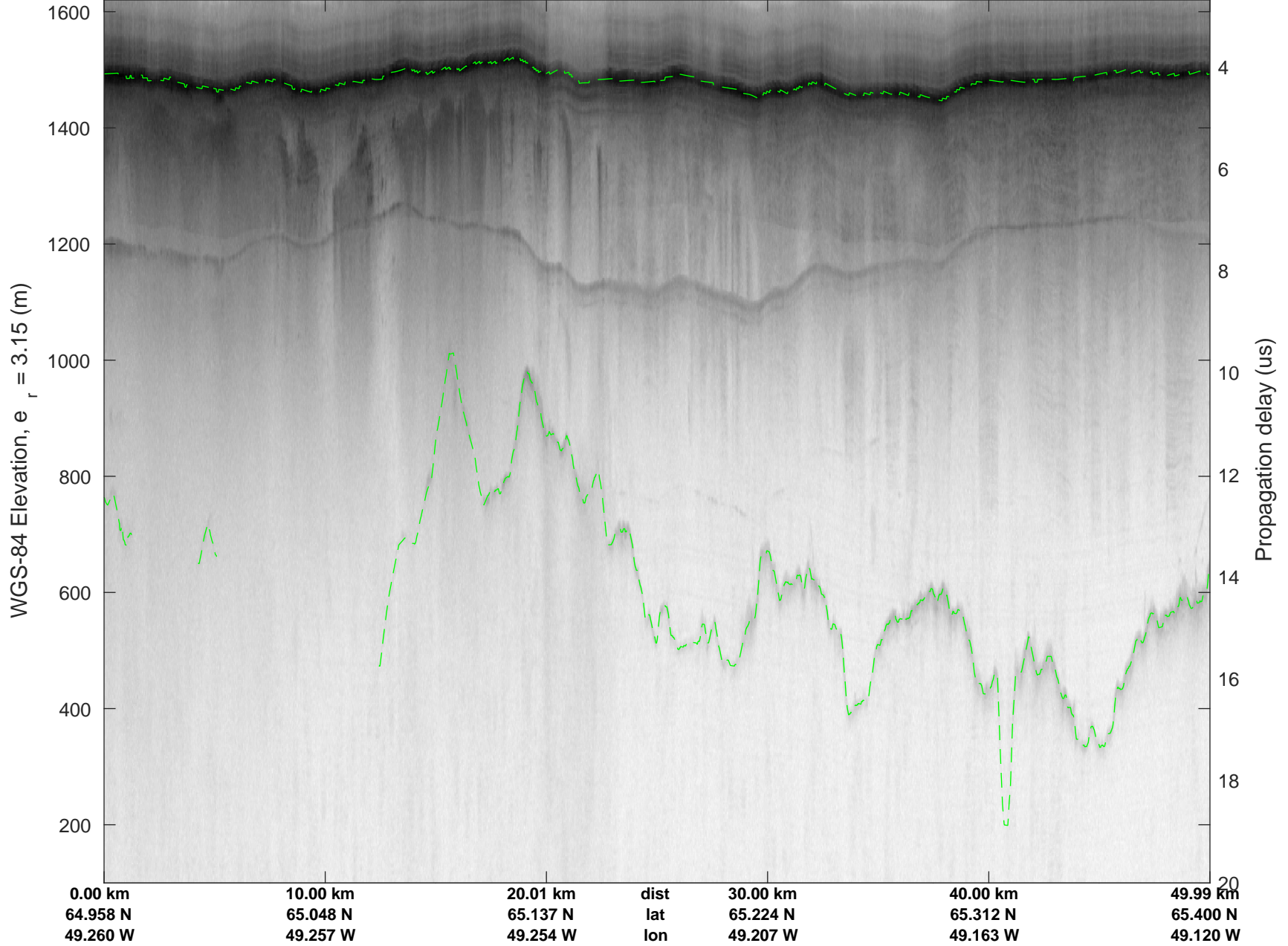


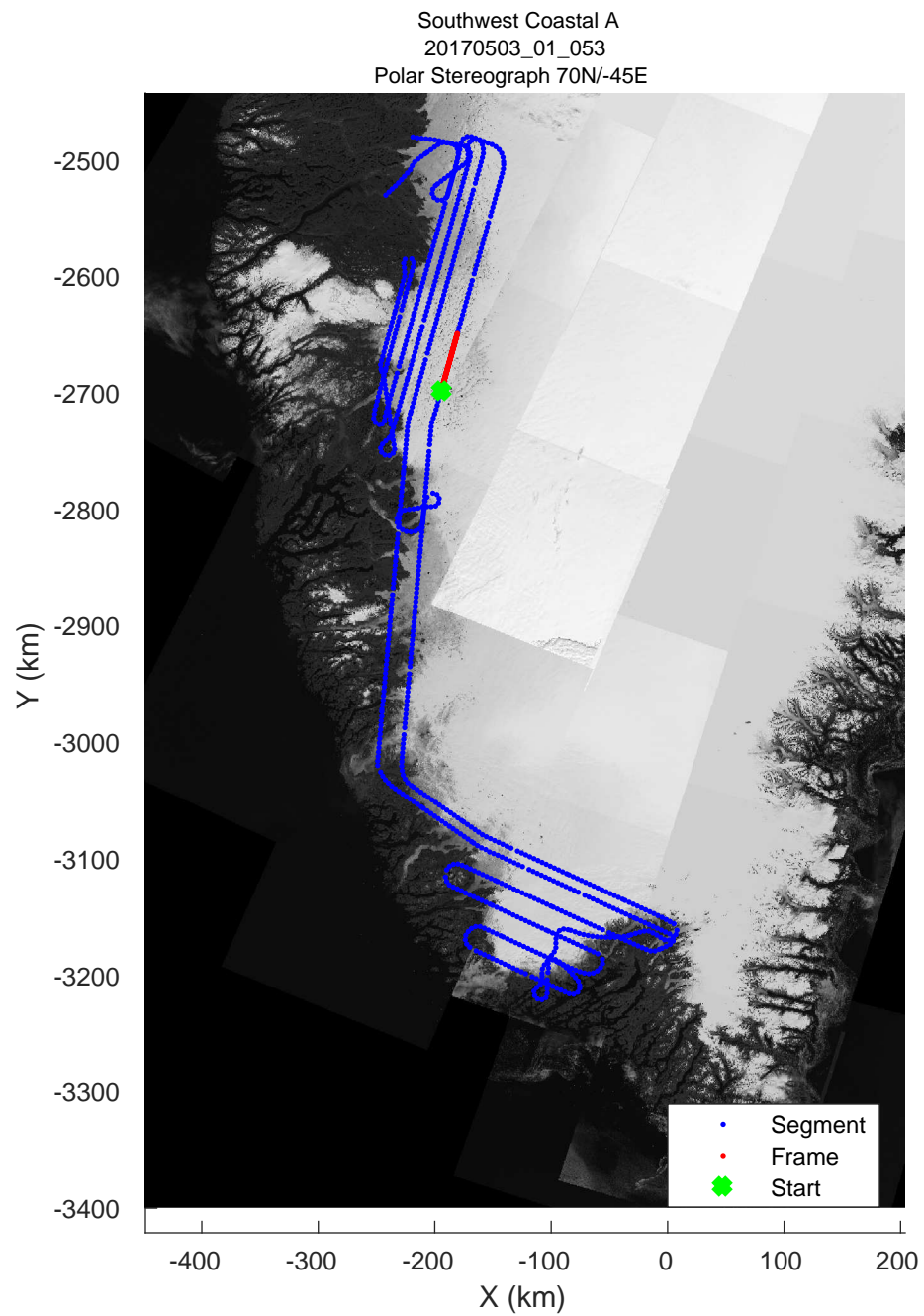

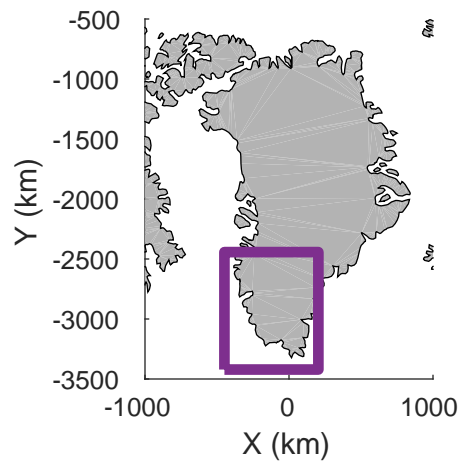


rds 2017_Greenland_P3: "Southwest Coastal A" 20170503_01_052: 15:51:31.9 to 15:57:24.0 GPS

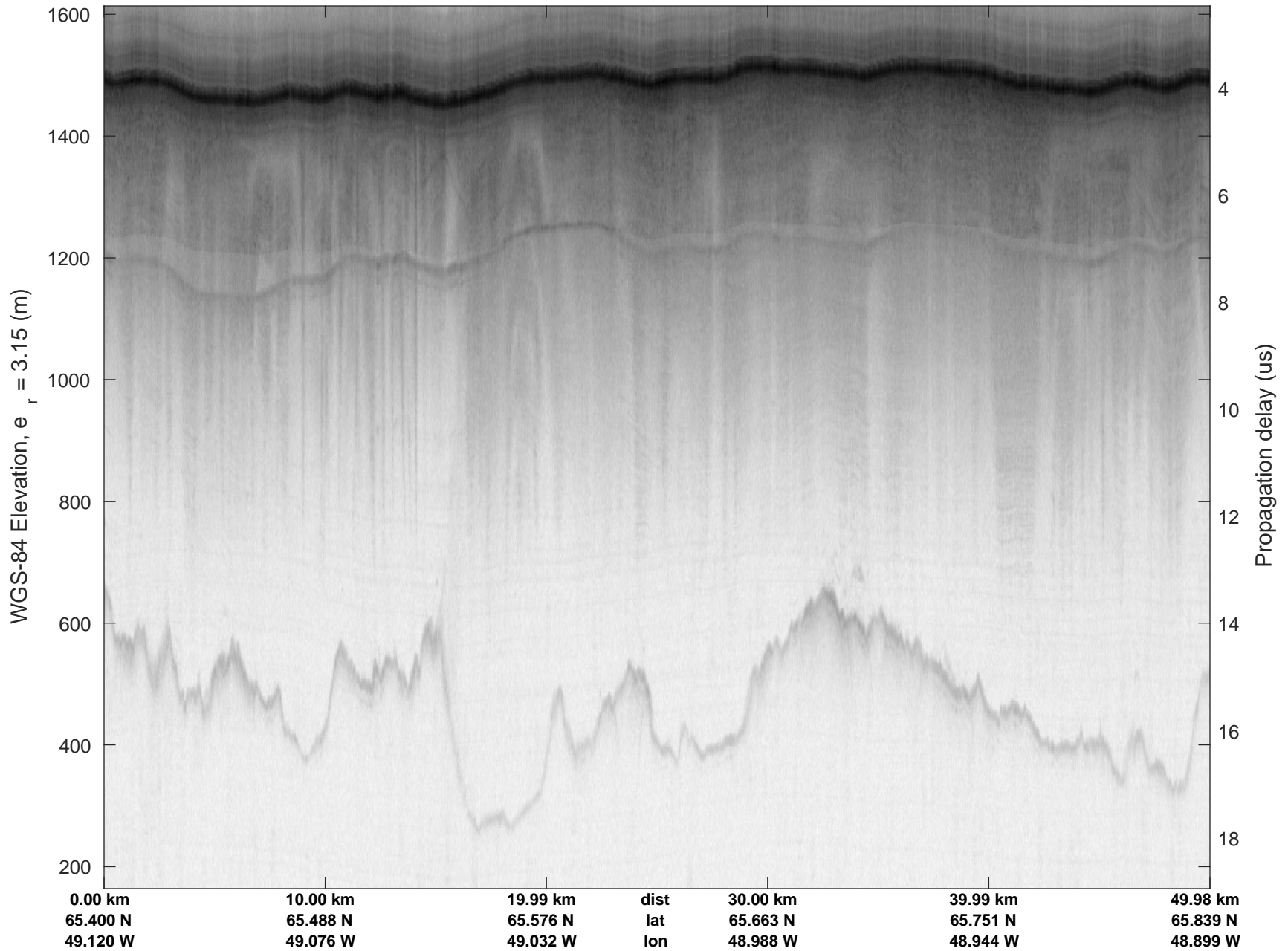


rds 2017_Greenland_P3: "Southwest Coastal A" 20170503_01_052: 15:51:31.9 to 15:57:24.0 GPS

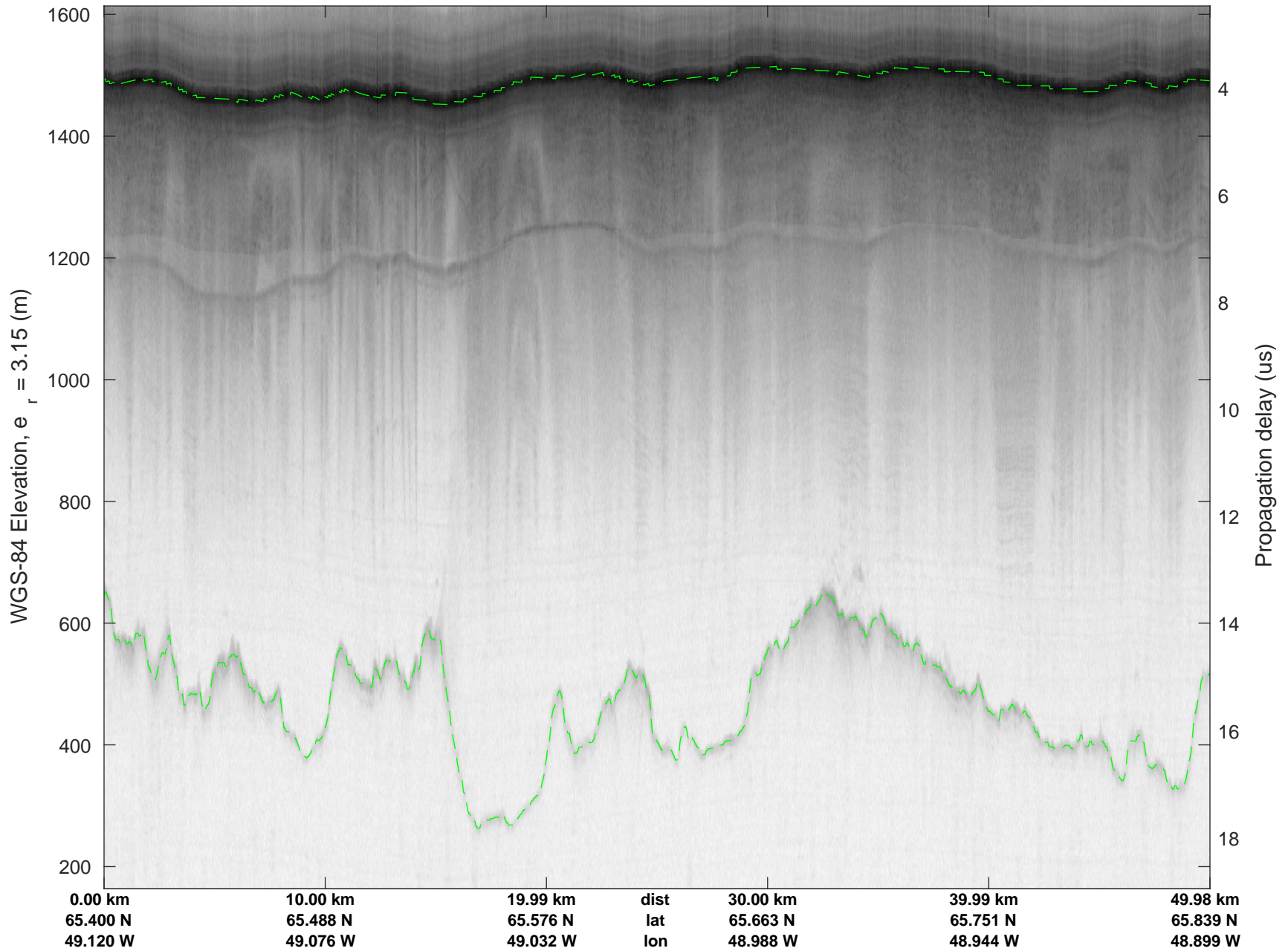


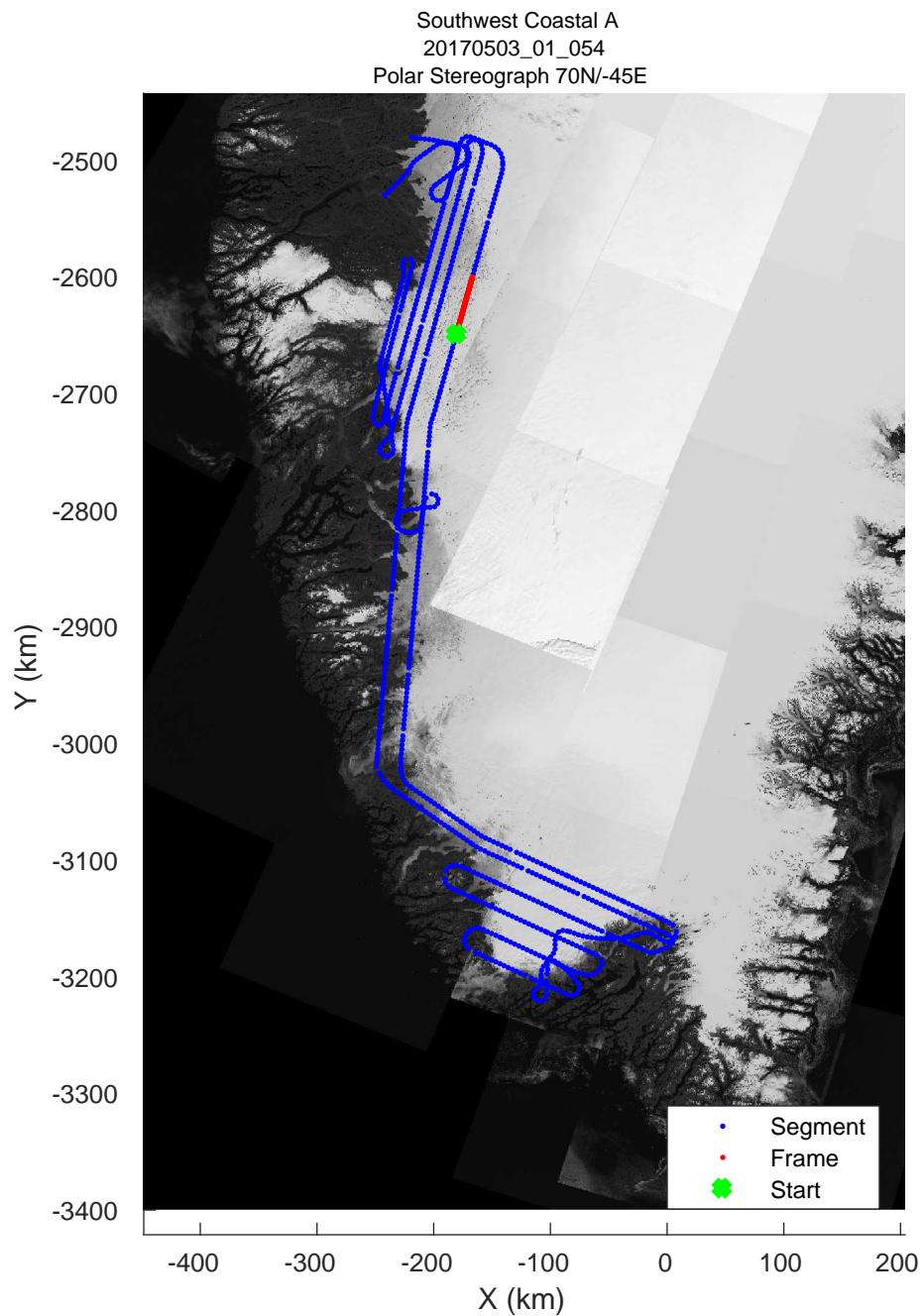

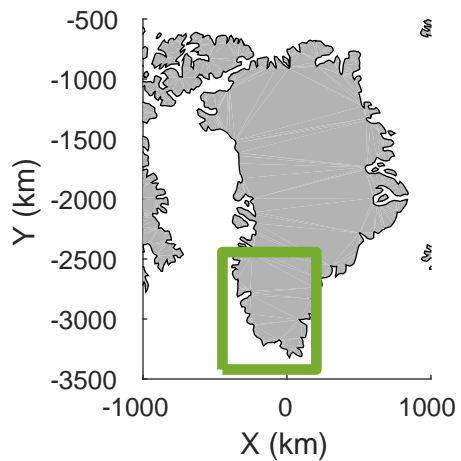


rds 2017_Greenland_P3: "Southwest Coastal A" 20170503_01_053: 15:57:24.2 to 16:03:21.6 GPS

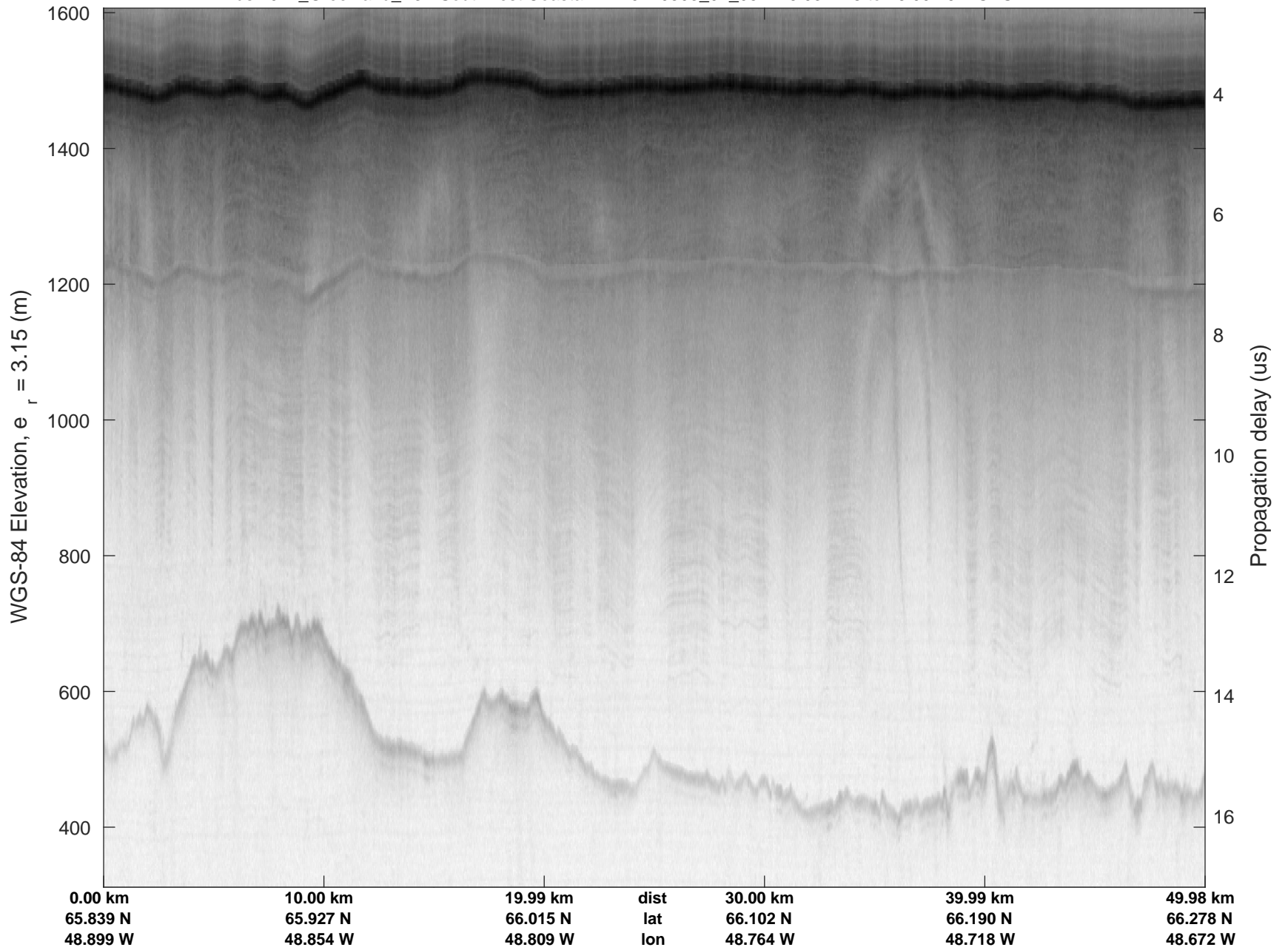


rds 2017_Greenland_P3: "Southwest Coastal A" 20170503_01_053: 15:57:24.2 to 16:03:21.6 GPS

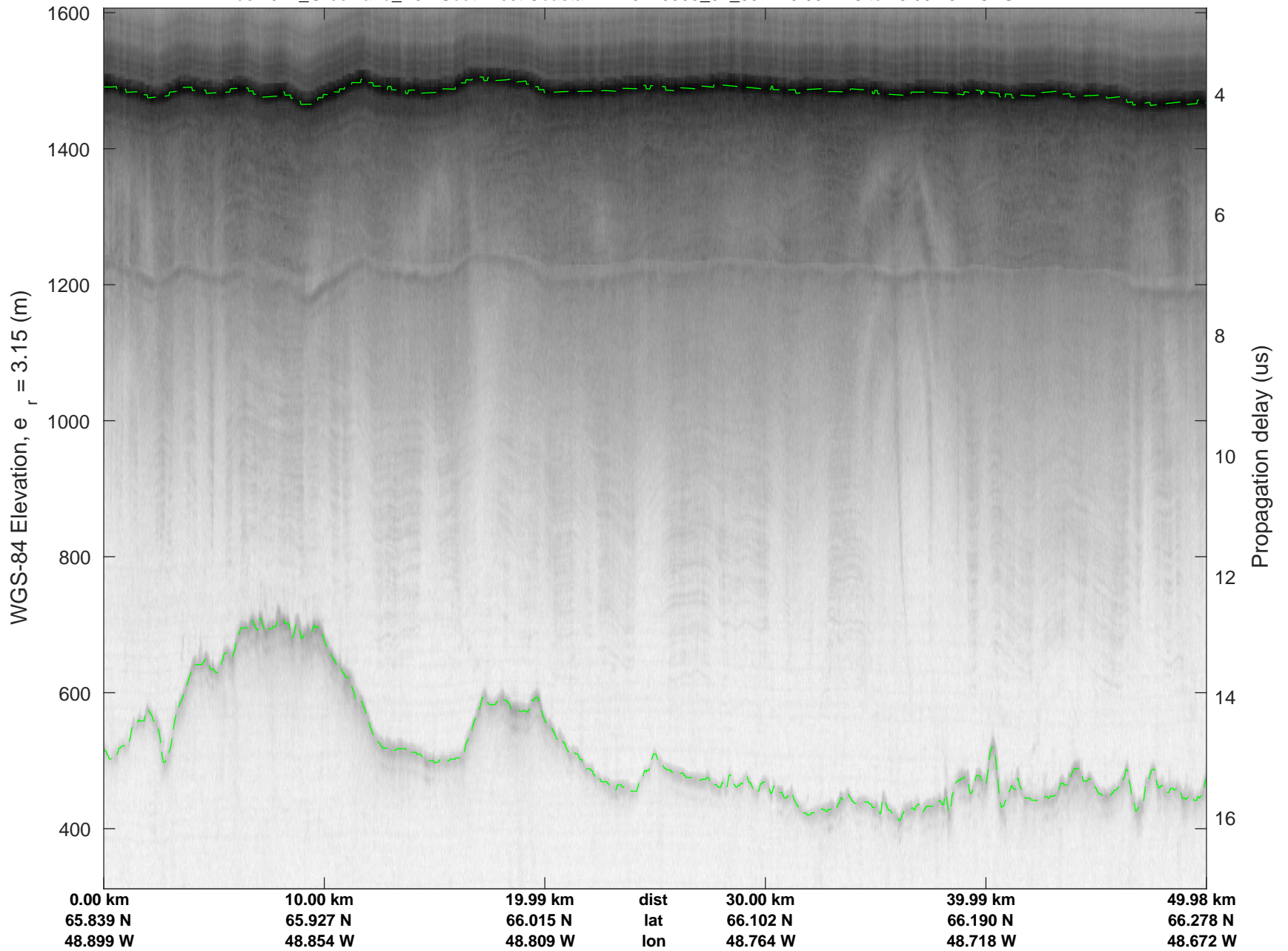


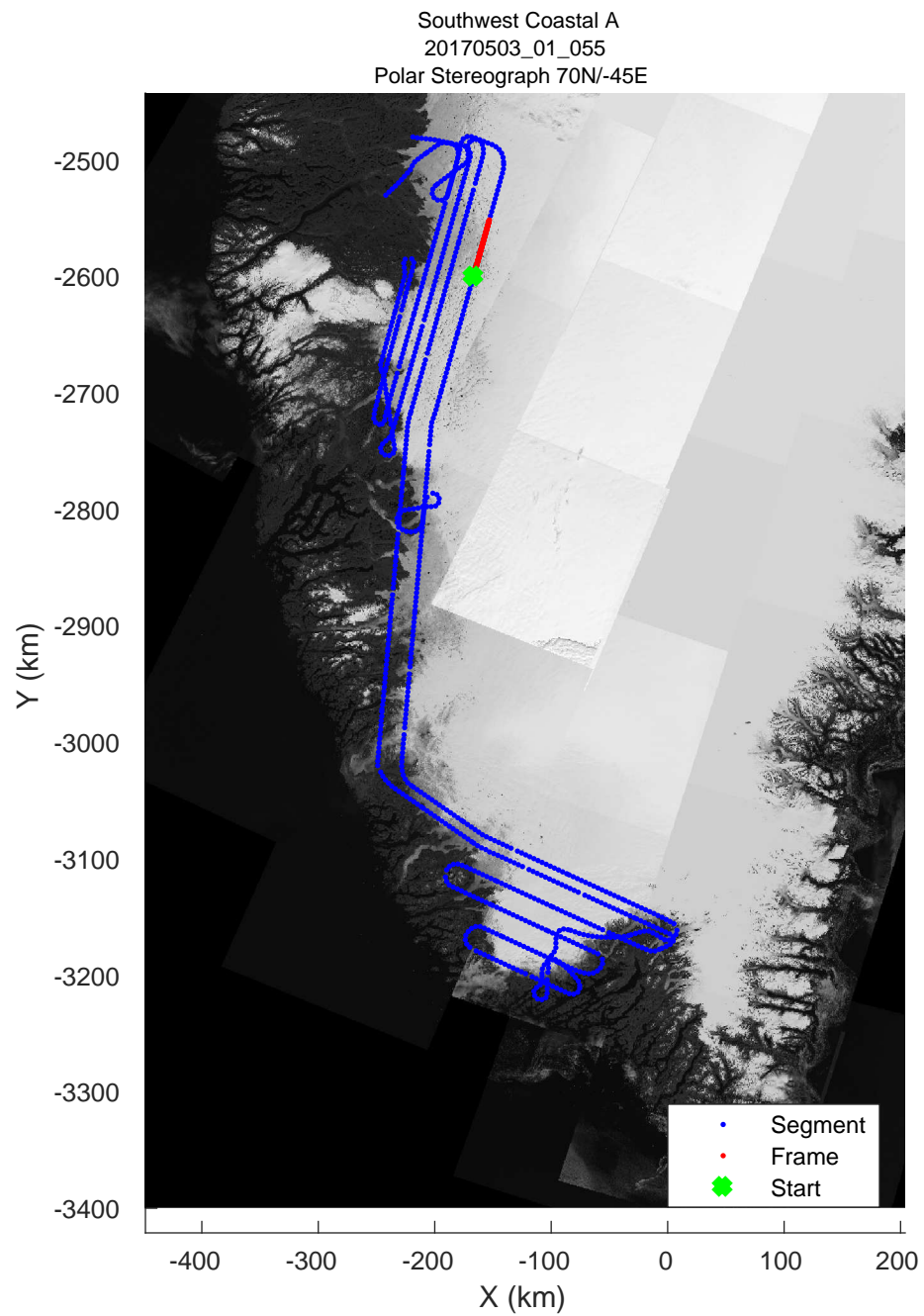

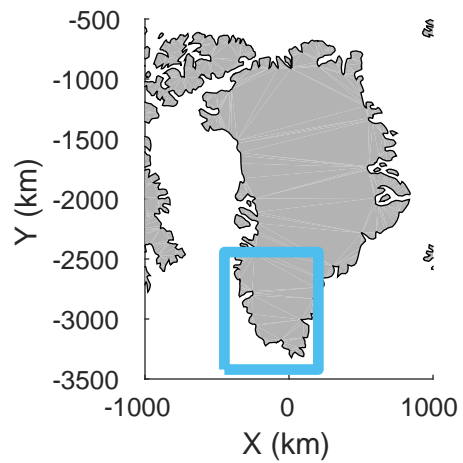


rds 2017_Greenland_P3: "Southwest Coastal A" 20170503_01_054: 16:03:21.8 to 16:09:16.7 GPS

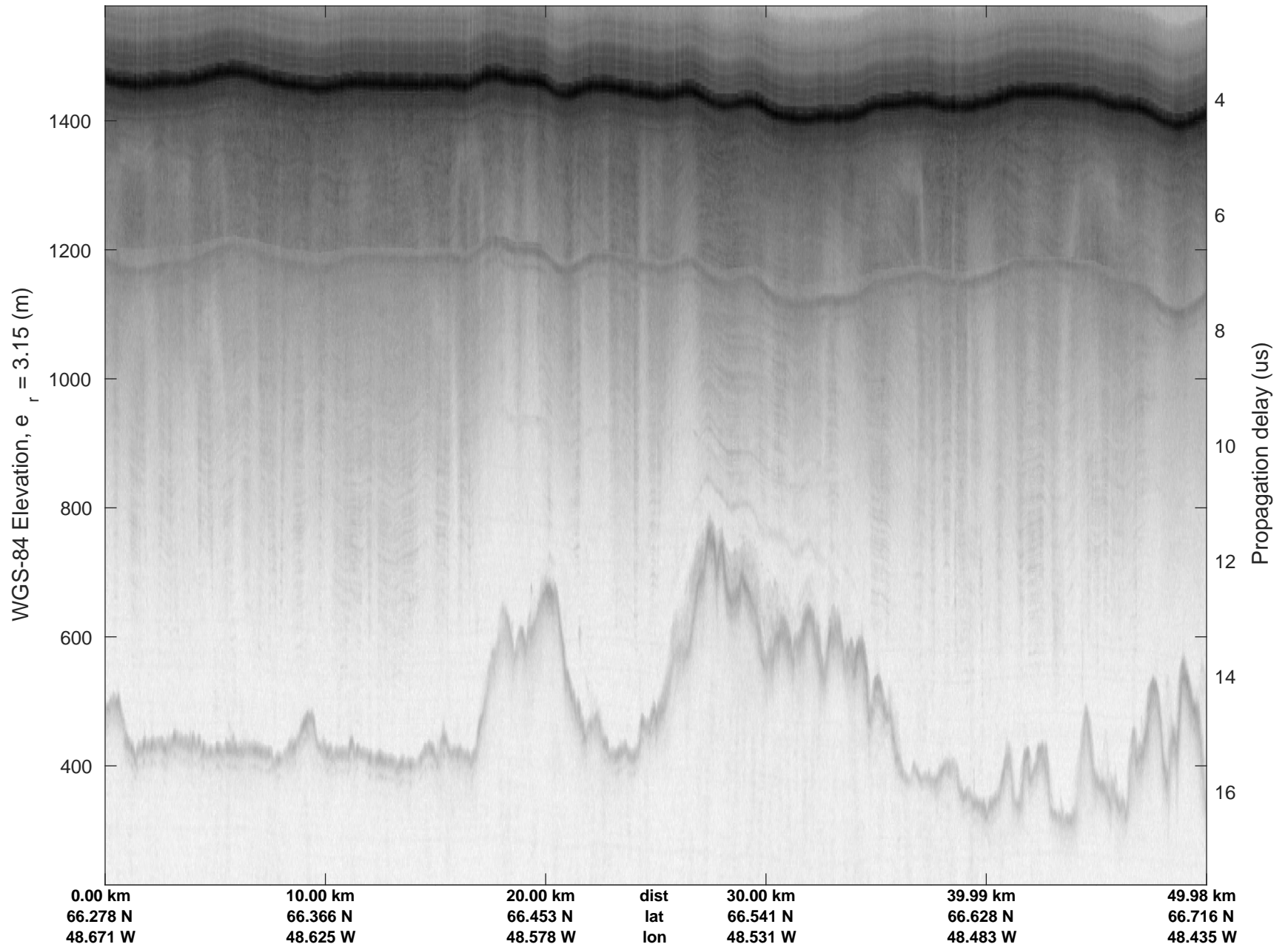


rds 2017_Greenland_P3: "Southwest Coastal A" 20170503_01_054: 16:03:21.8 to 16:09:16.7 GPS

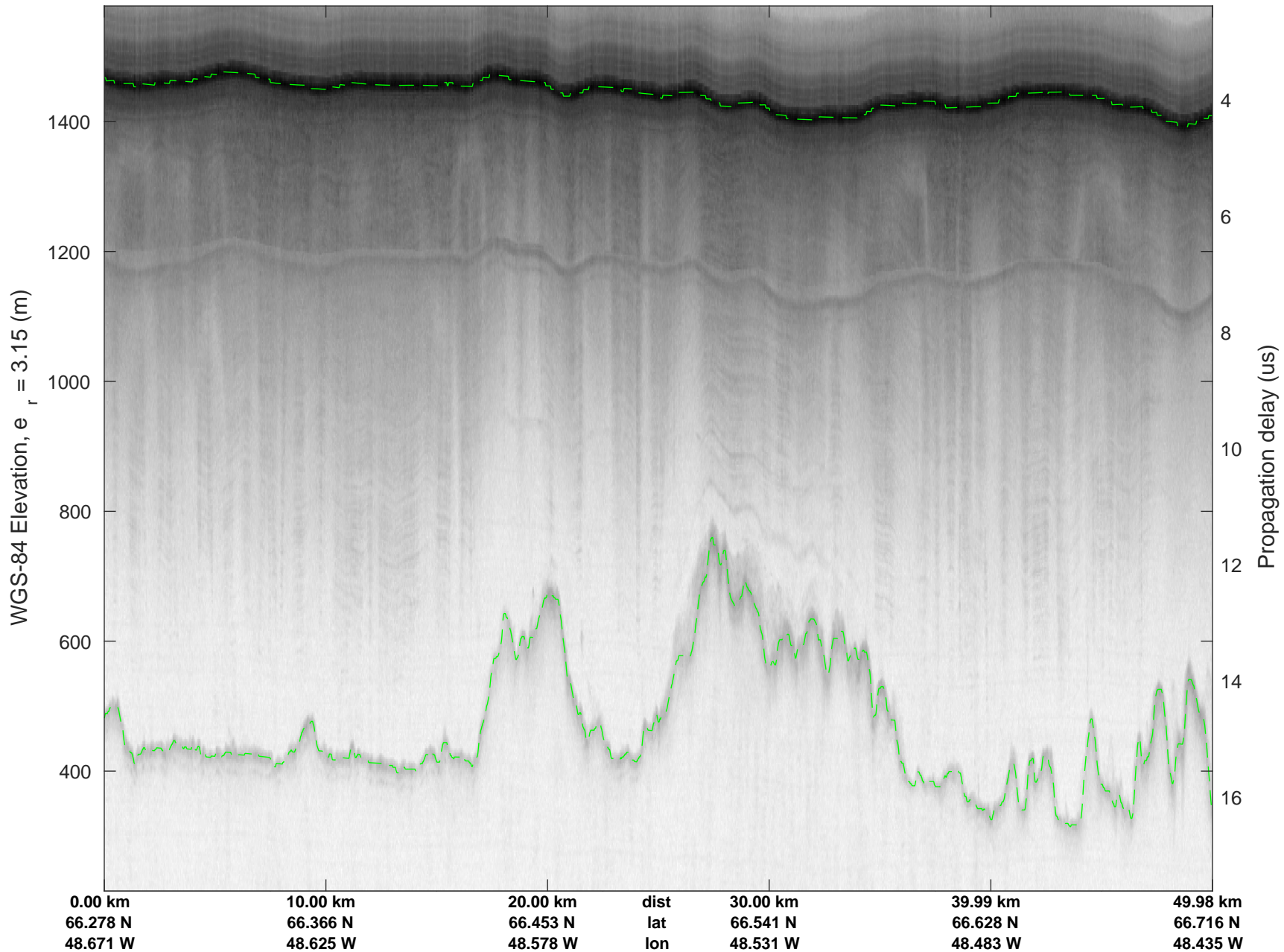


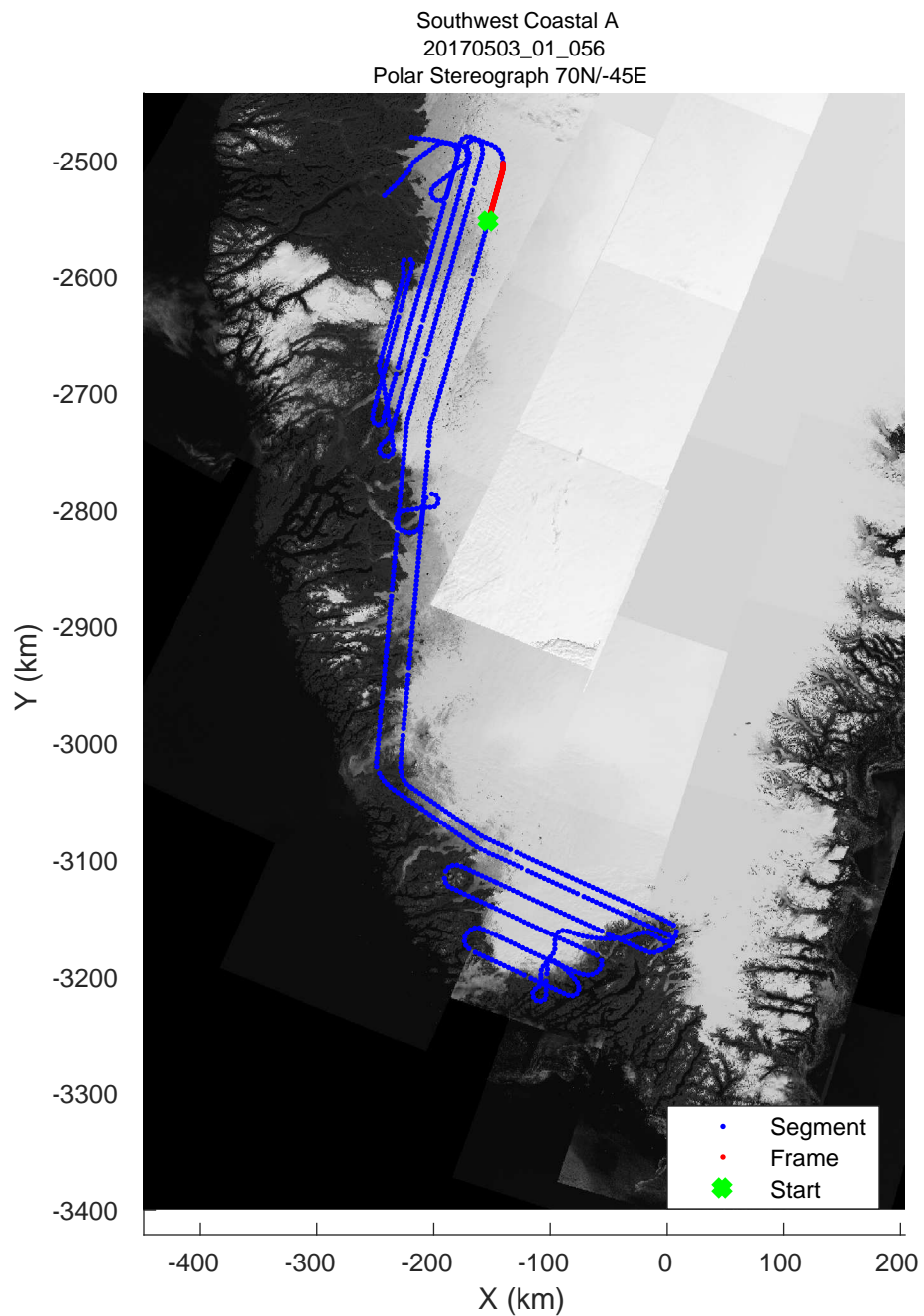

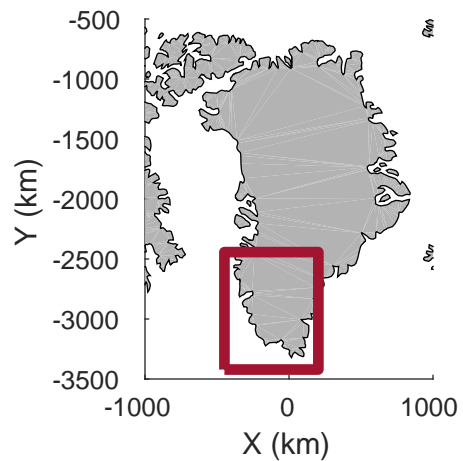


rds 2017_Greenland_P3: "Southwest Coastal A" 20170503_01_055: 16:09:17.0 to 16:15:09.3 GPS

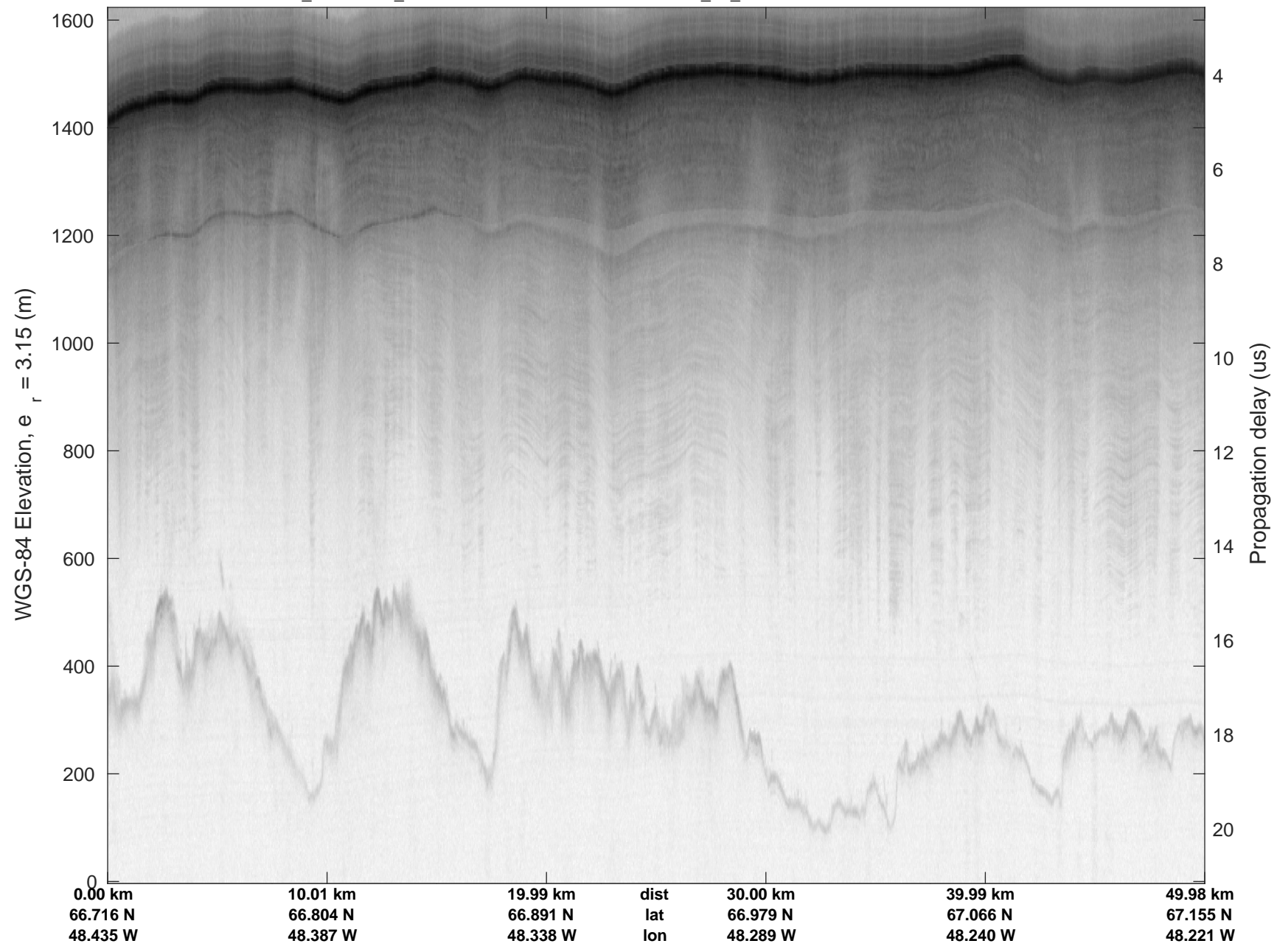


rds 2017_Greenland_P3: "Southwest Coastal A" 20170503_01_055: 16:09:17.0 to 16:15:09.3 GPS

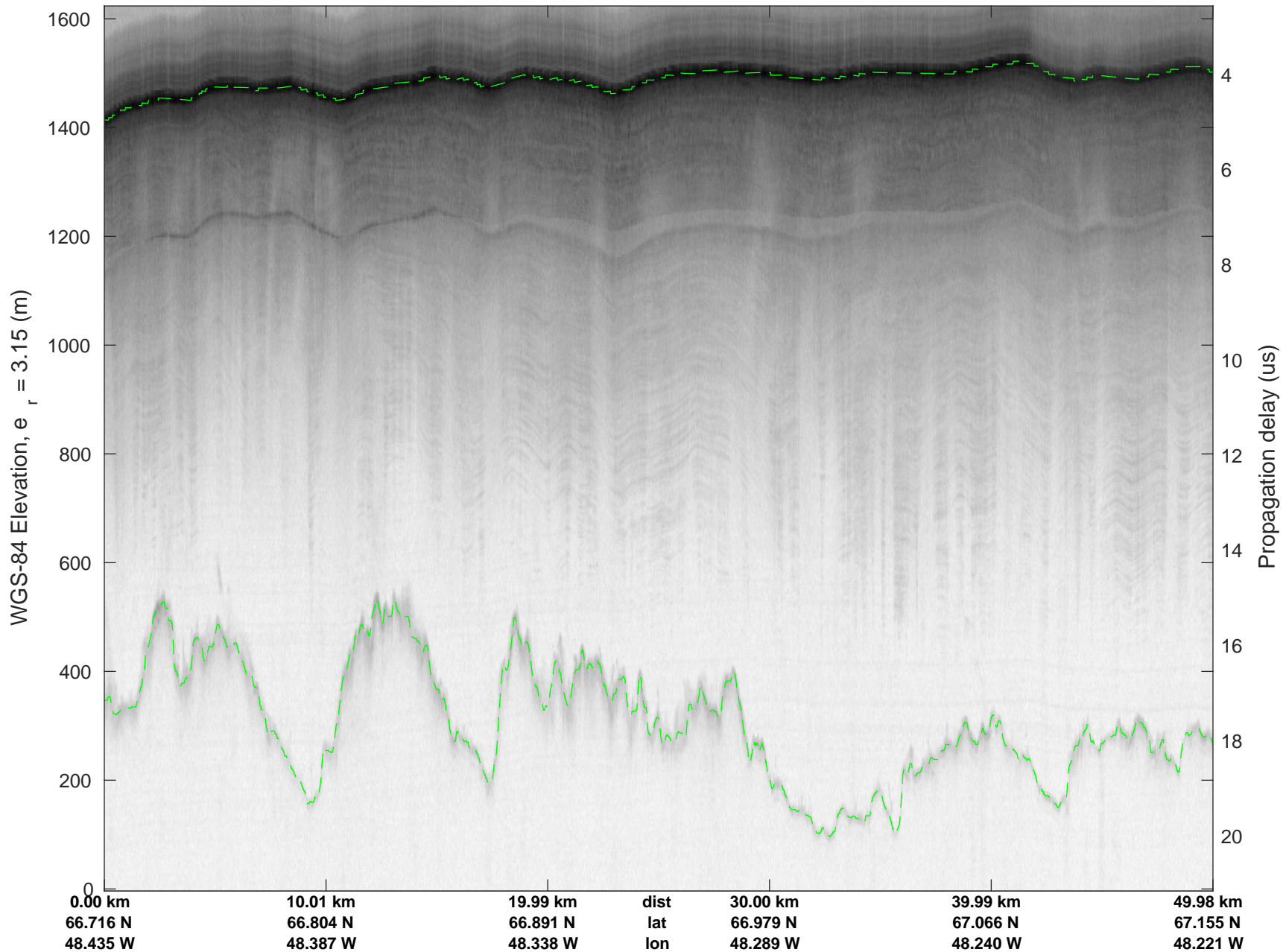


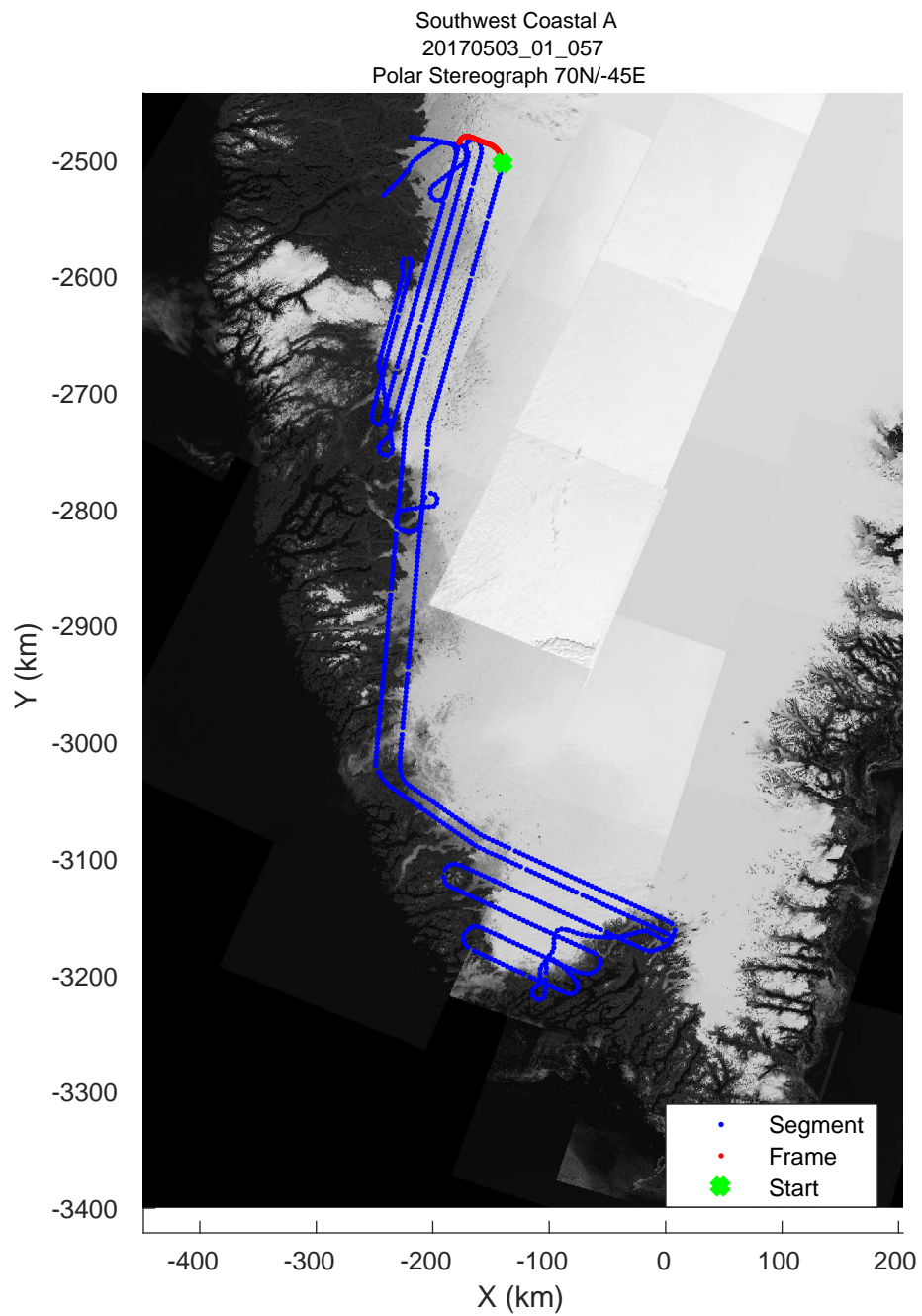

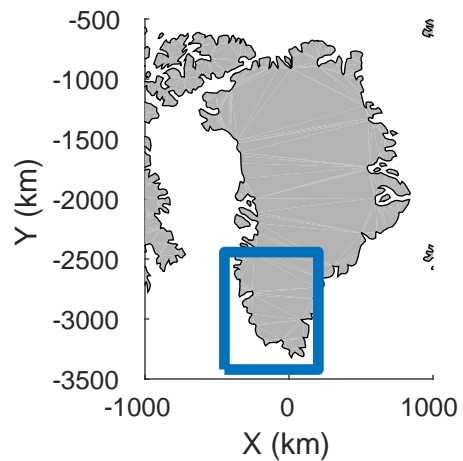


rds 2017_Greenland_P3: "Southwest Coastal A" 20170503_01_056: 16:15:09.5 to 16:21:04.4 GPS




rds 2017_Greenland_P3: "Southwest Coastal A" 20170503_01_056: 16:15:09.5 to 16:21:04.4 GPS

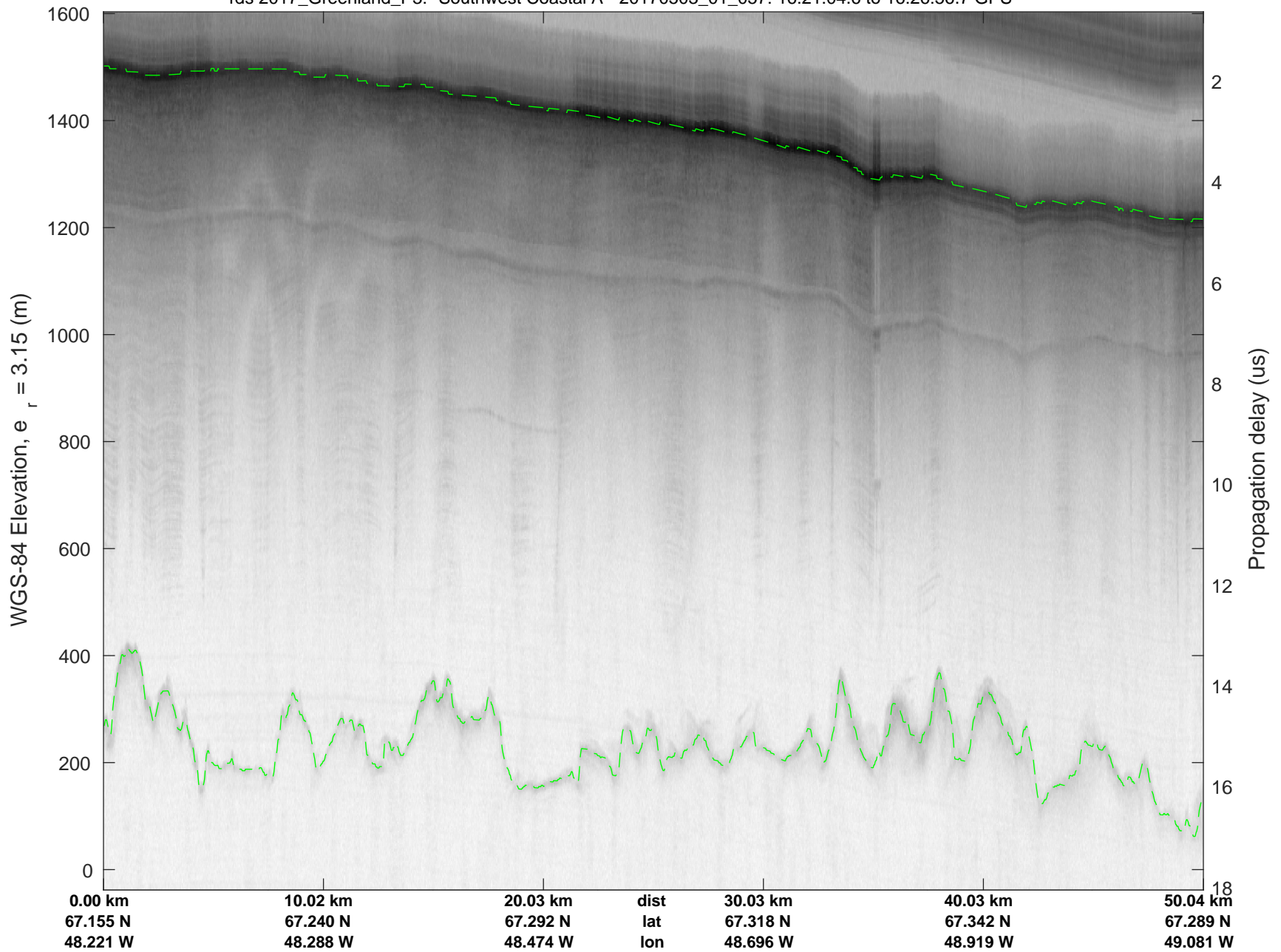


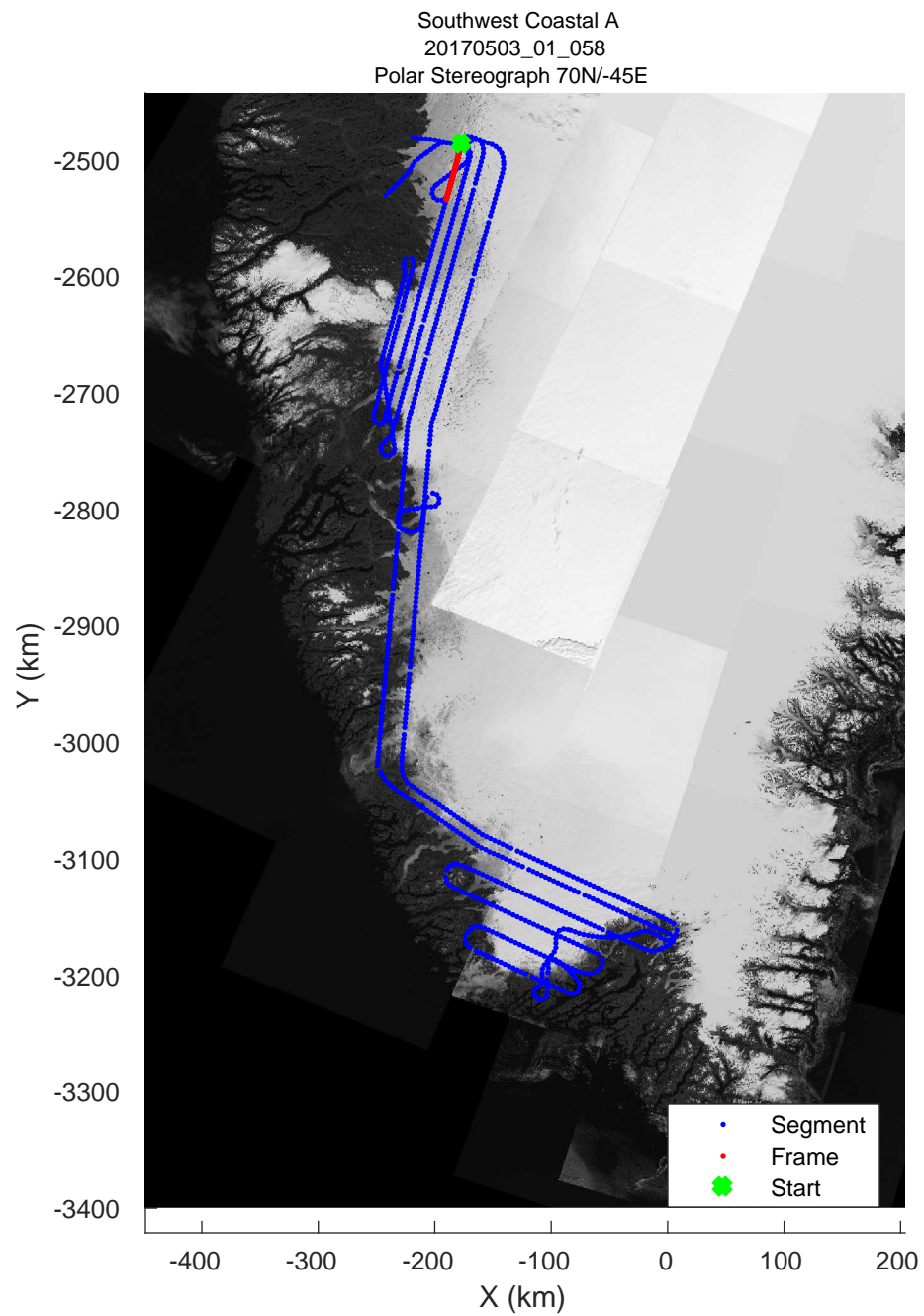

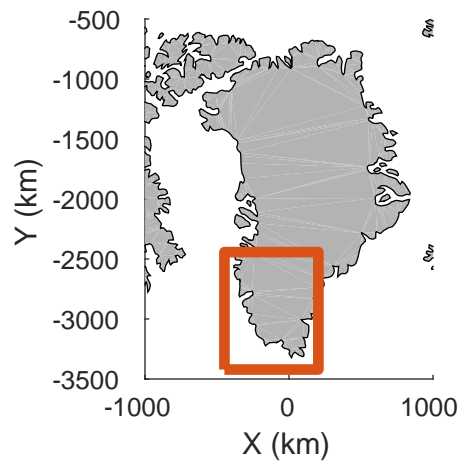


rds 2017_Greenland_P3: "Southwest Coastal A" 20170503_01_057: 16:21:04.6 to 16:26:56.7 GPS

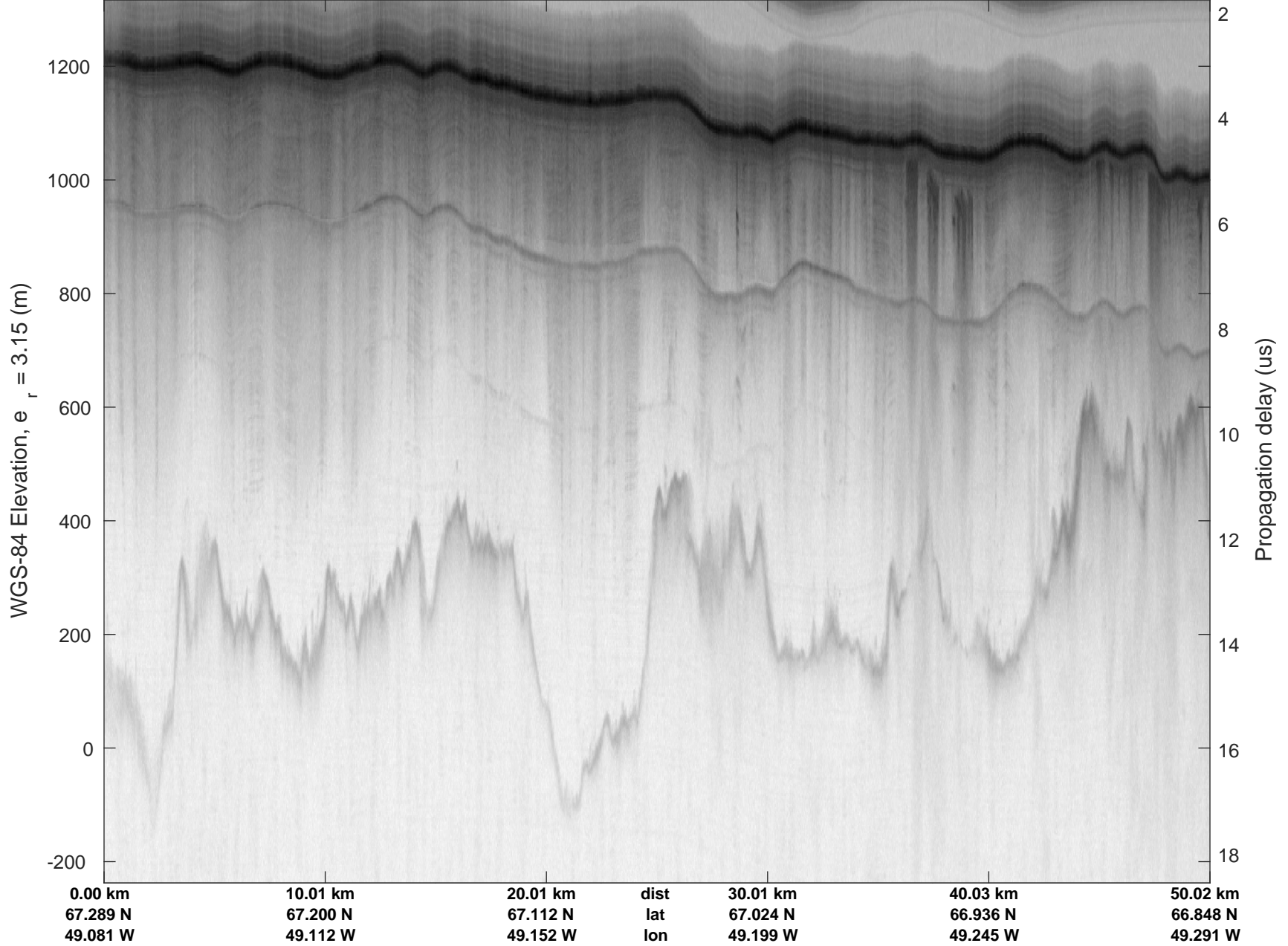


rds 2017_Greenland_P3: "Southwest Coastal A" 20170503_01_057: 16:21:04.6 to 16:26:56.7 GPS

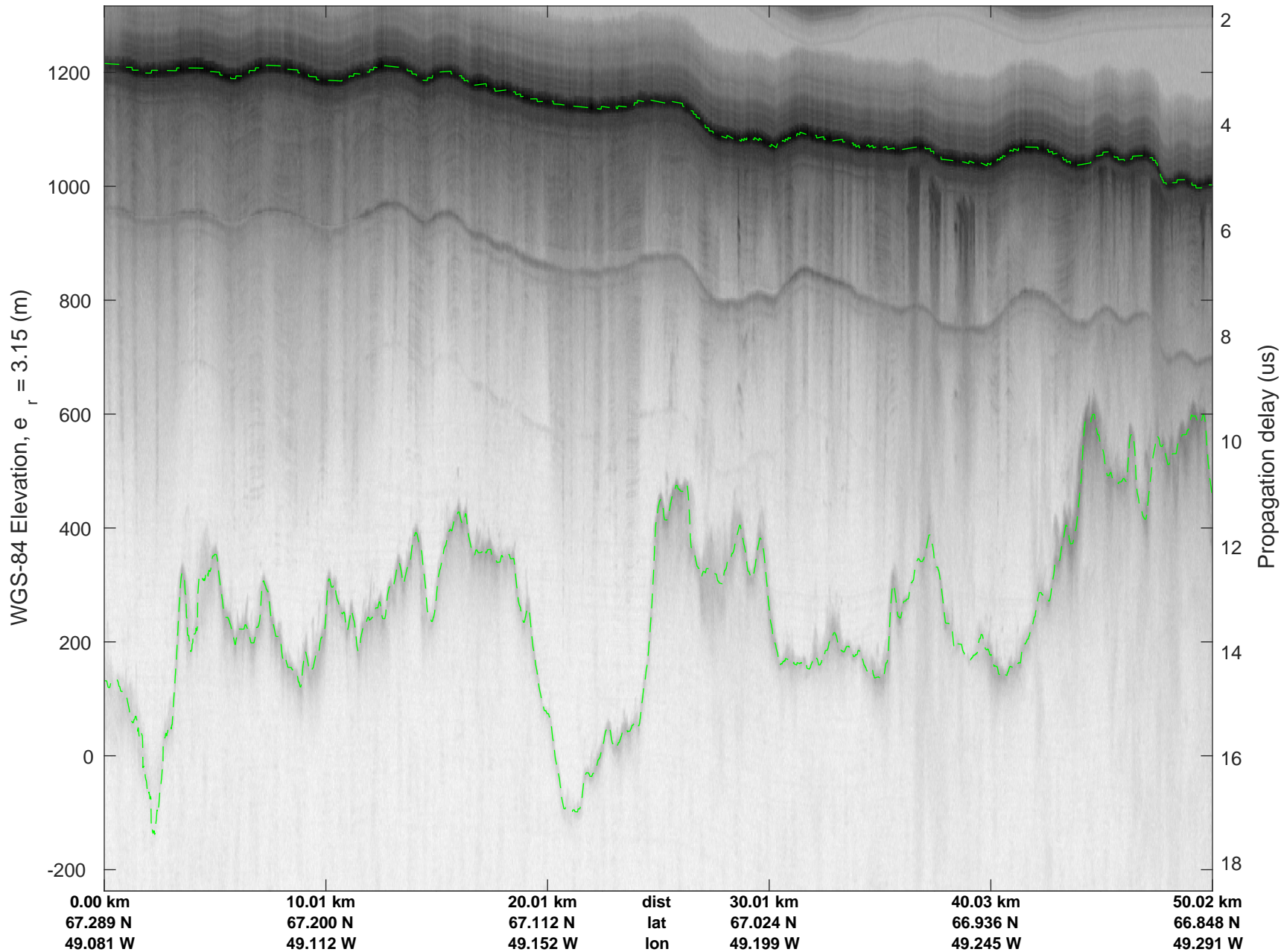


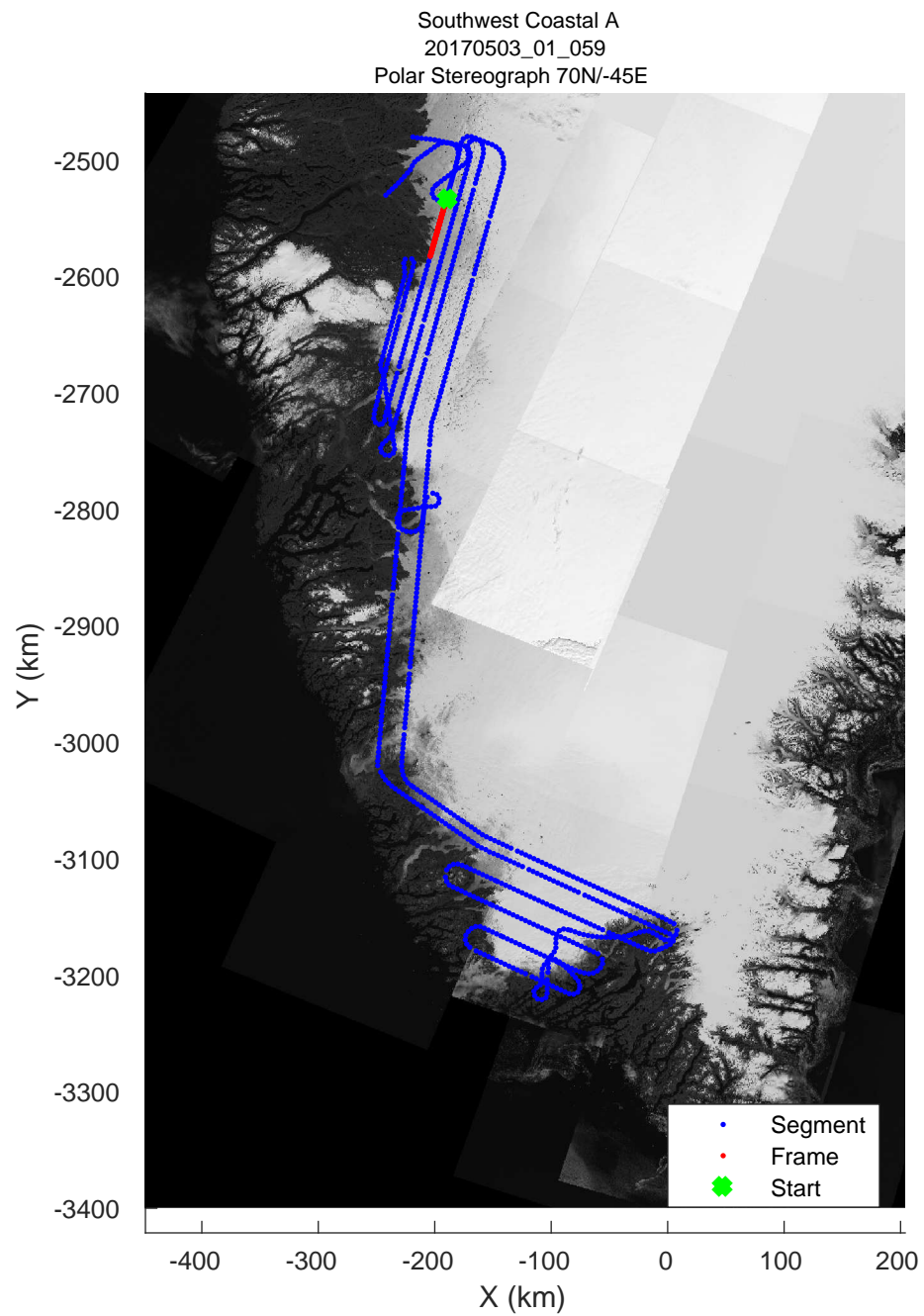

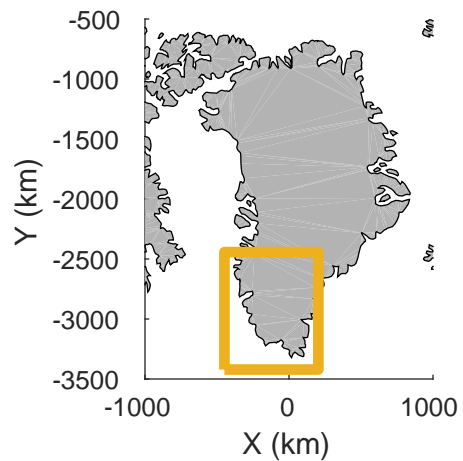


rds 2017_Greenland_P3: "Southwest Coastal A" 20170503_01_058: 16:26:57.0 to 16:33:10.7 GPS




rds 2017_Greenland_P3: "Southwest Coastal A" 20170503_01_058: 16:26:57.0 to 16:33:10.7 GPS





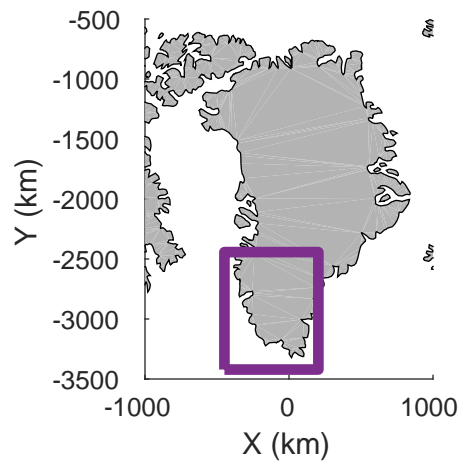


rds 2017_Greenland_P3: "Southwest Coastal A" 20170503_01_059: 16:33:11.0 to 16:39:17.2 GPS

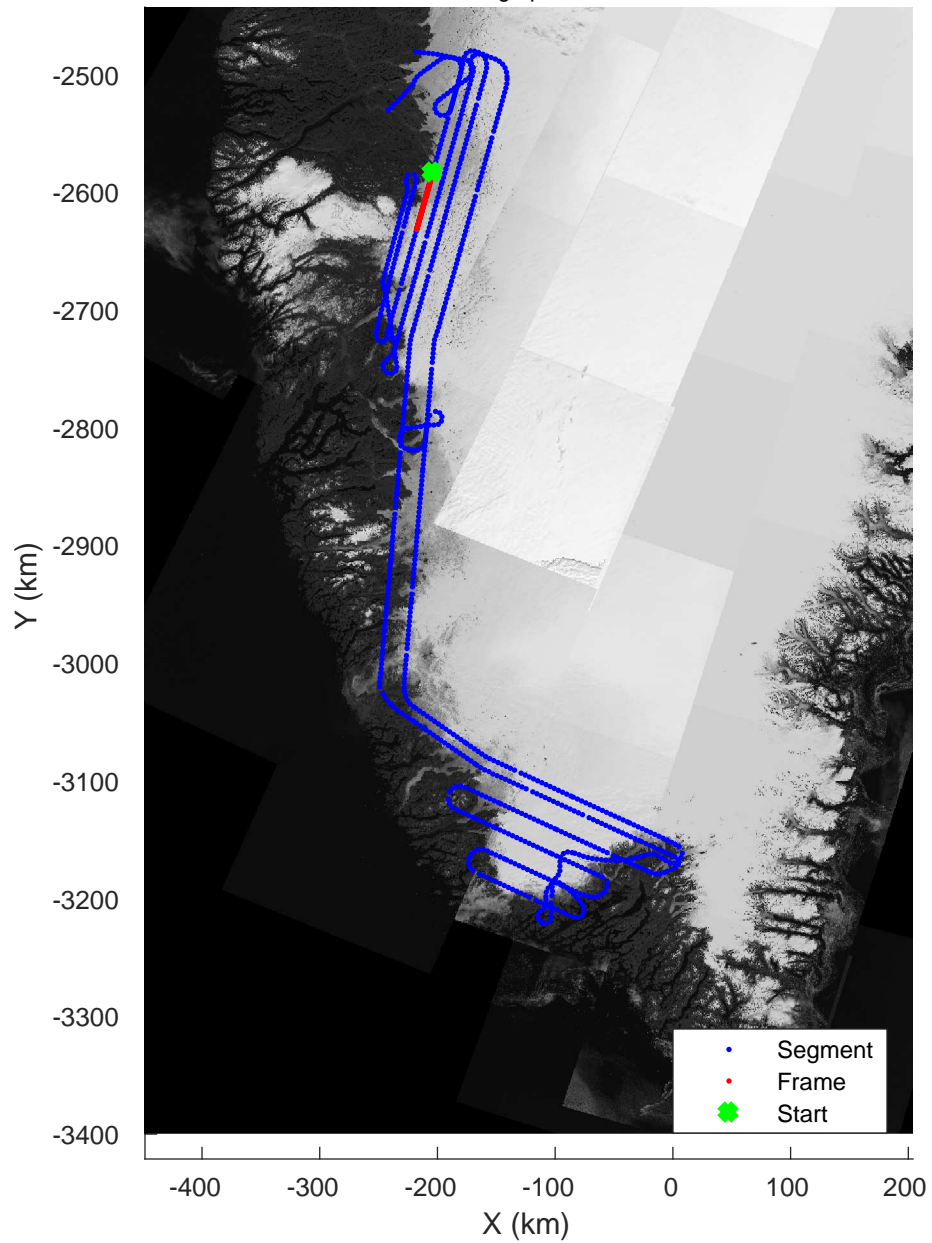


rds 2017_Greenland_P3: "Southwest Coastal A" 20170503_01_059: 16:33:11.0 to 16:39:17.2 GPS







Southwest Coastal A
20170503_01_060
Polar Stereograph 70N/-45E

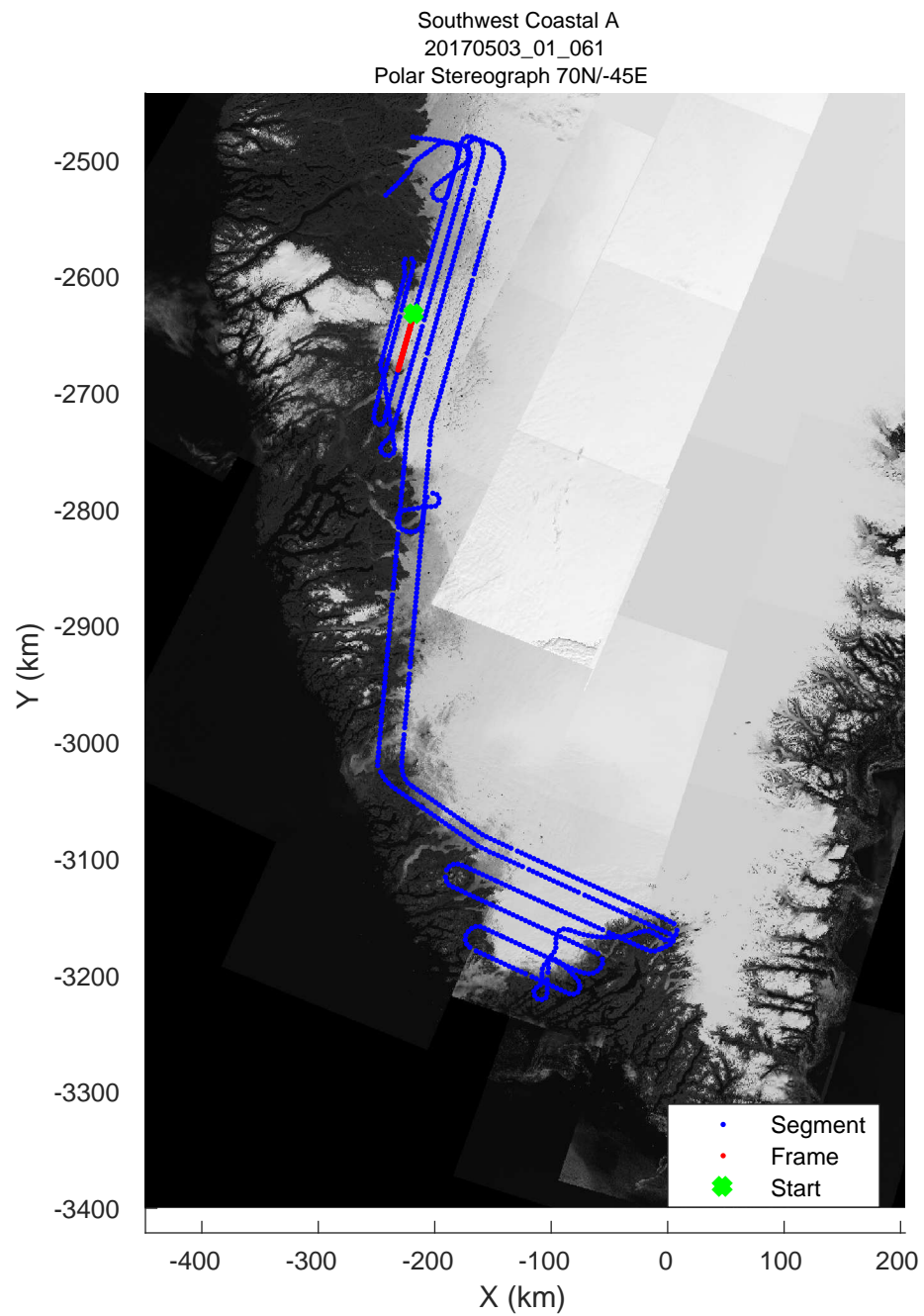

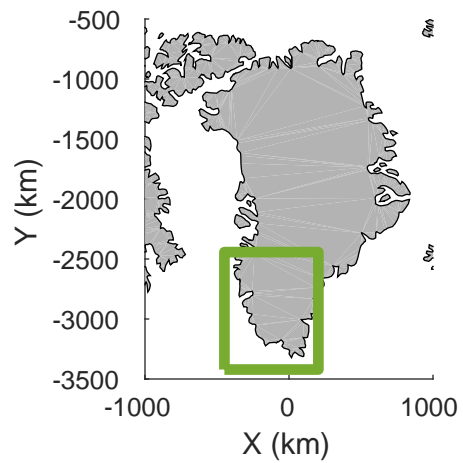


rds 2017_Greenland_P3: "Southwest Coastal A" 20170503_01_060: 16:39:17.4 to 16:45:22.3 GPS




rds 2017_Greenland_P3: "Southwest Coastal A" 20170503_01_060: 16:39:17.4 to 16:45:22.3 GPS




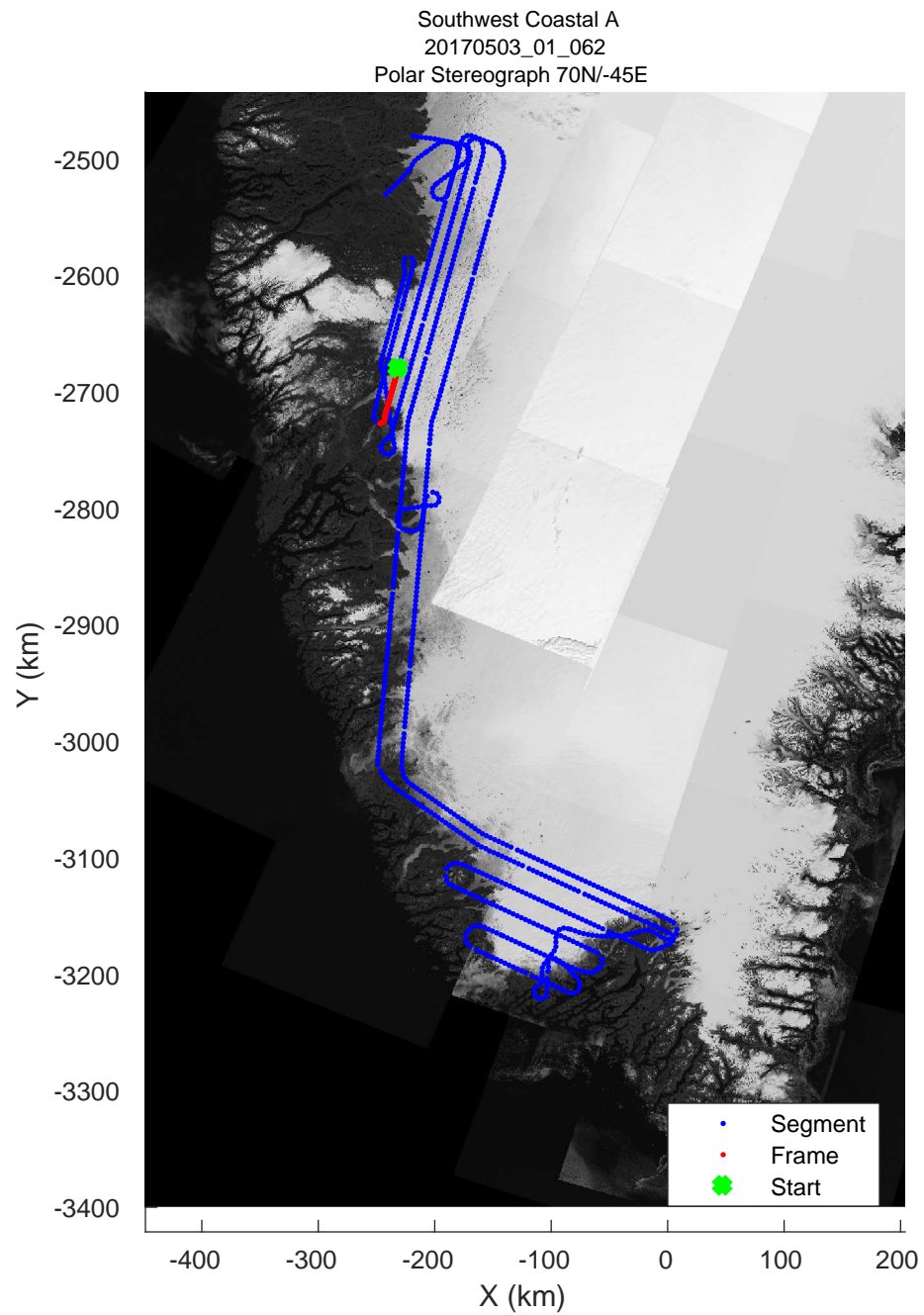

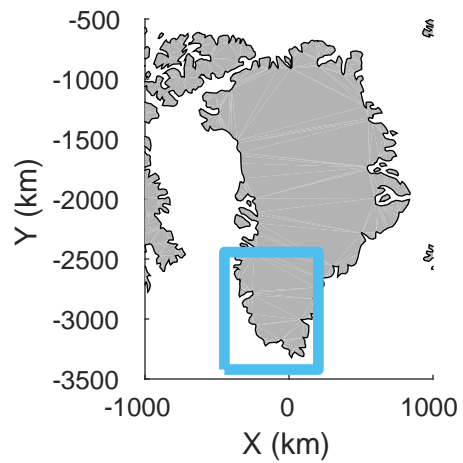


rds 2017_Greenland_P3: "Southwest Coastal A" 20170503_01_061: 16:45:22.6 to 16:51:23.7 GPS




rds 2017_Greenland_P3: "Southwest Coastal A" 20170503_01_061: 16:45:22.6 to 16:51:23.7 GPS




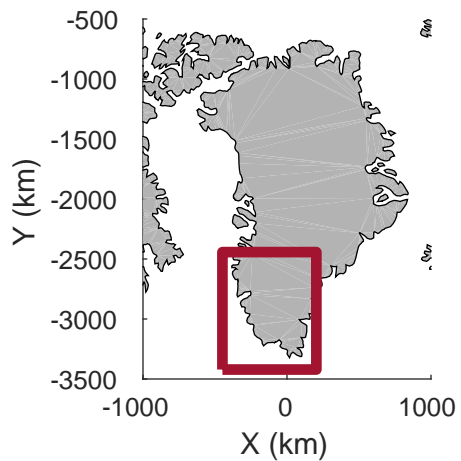


rds 2017_Greenland_P3: "Southwest Coastal A" 20170503_01_062: 16:51:24.0 to 16:57:35.8 GPS

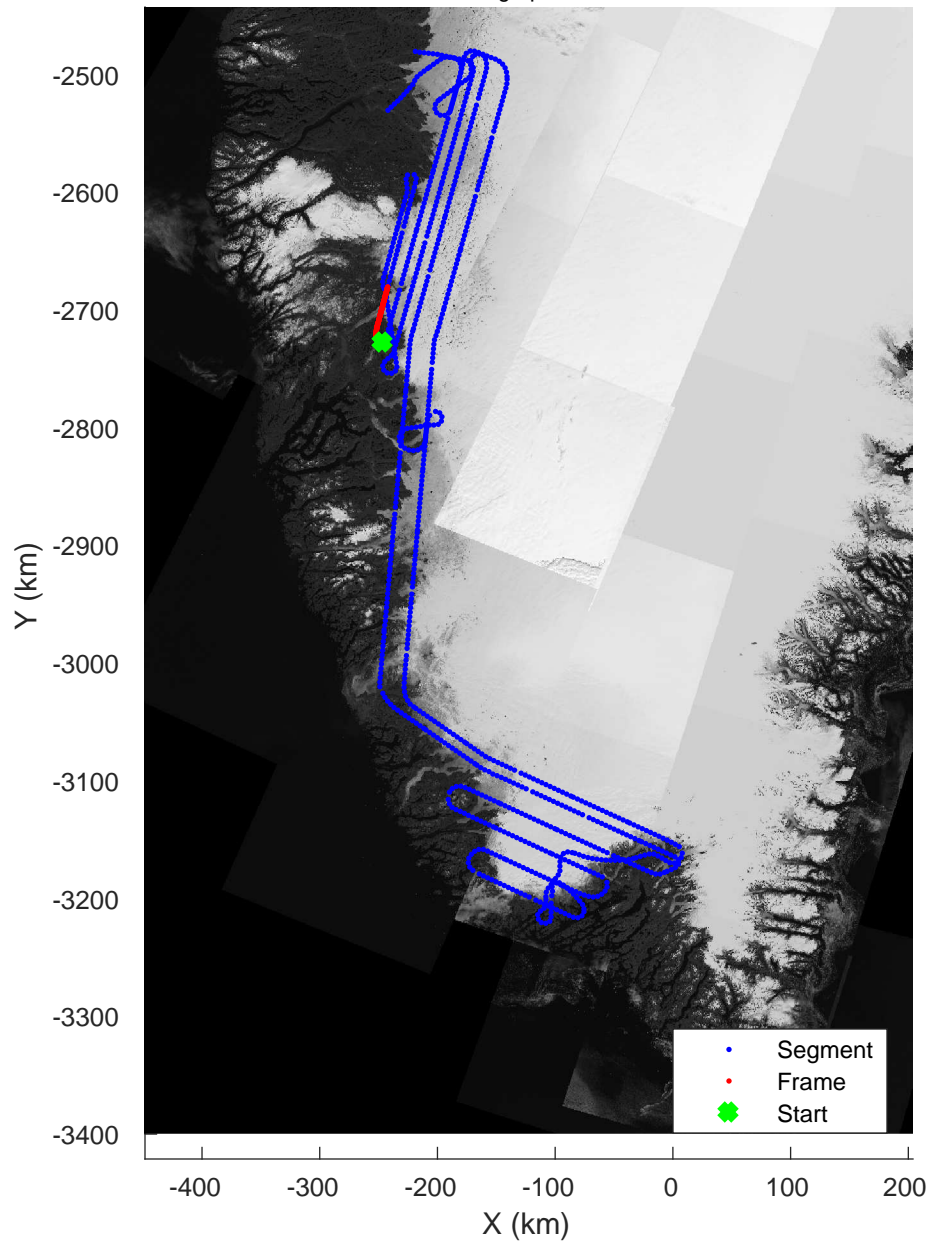


rds 2017_Greenland_P3: "Southwest Coastal A" 20170503_01_062: 16:51:24.0 to 16:57:35.8 GPS

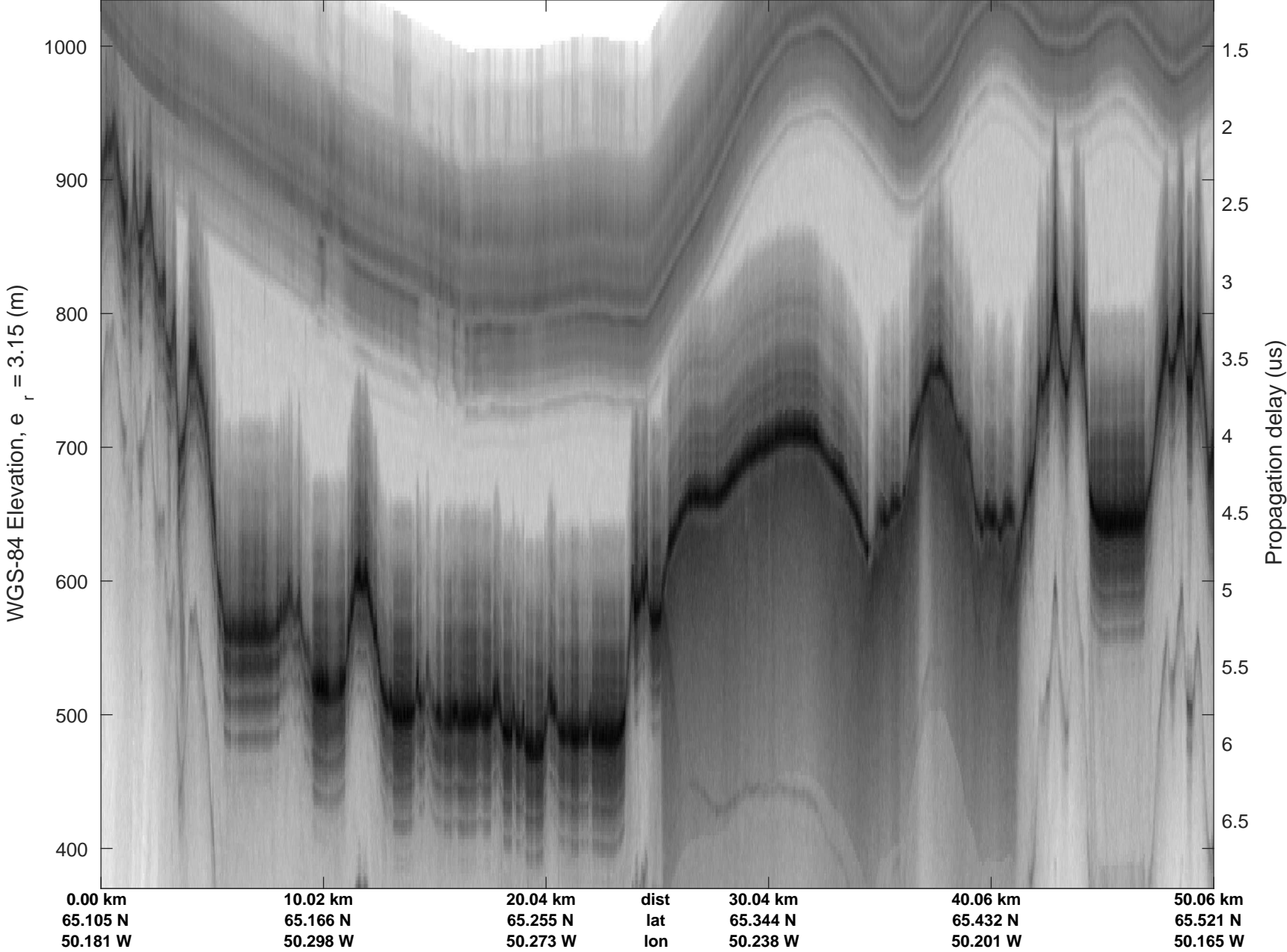




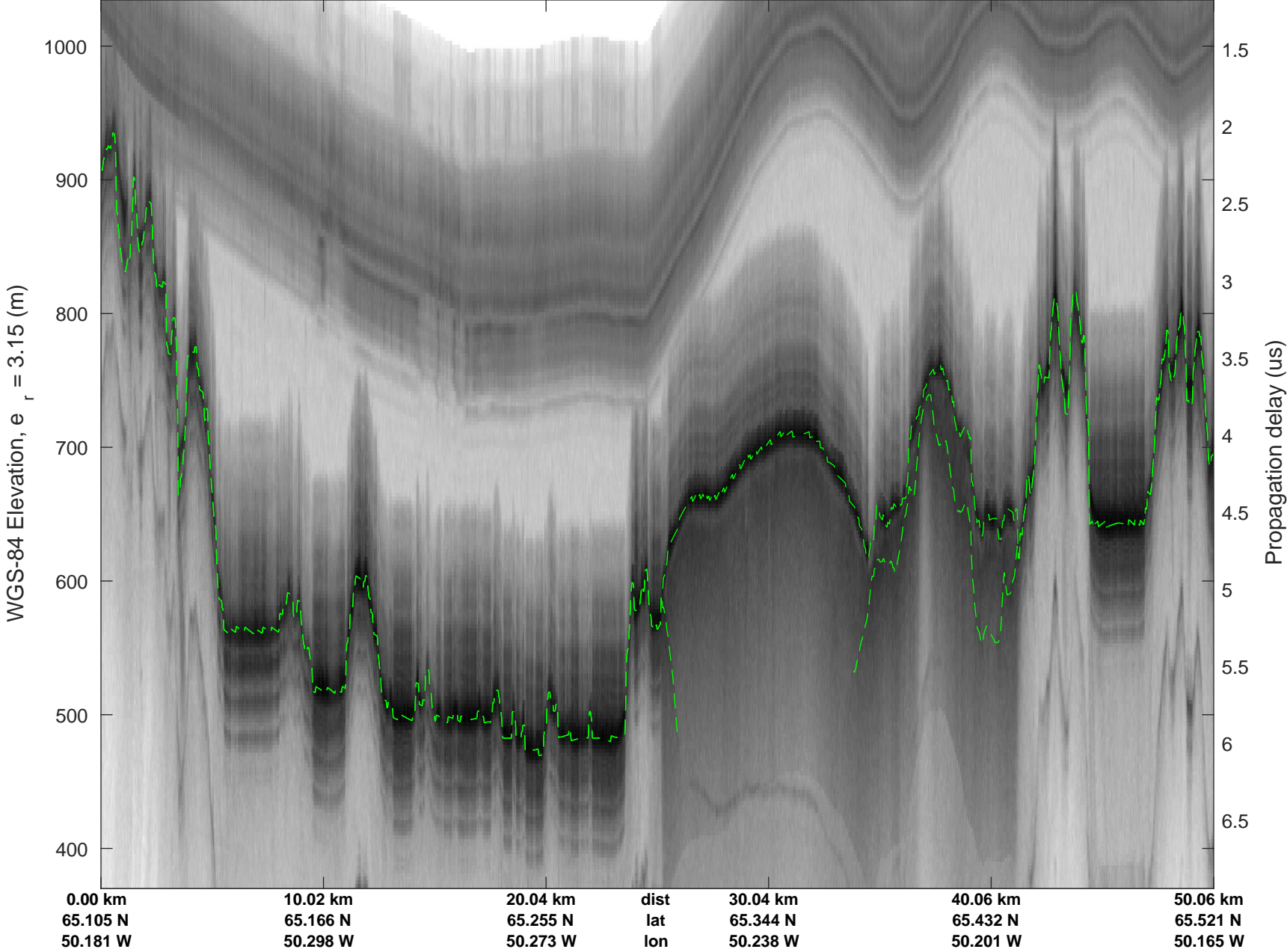
Southwest Coastal A
20170503_01_063
Polar Stereograph 70N/-45E

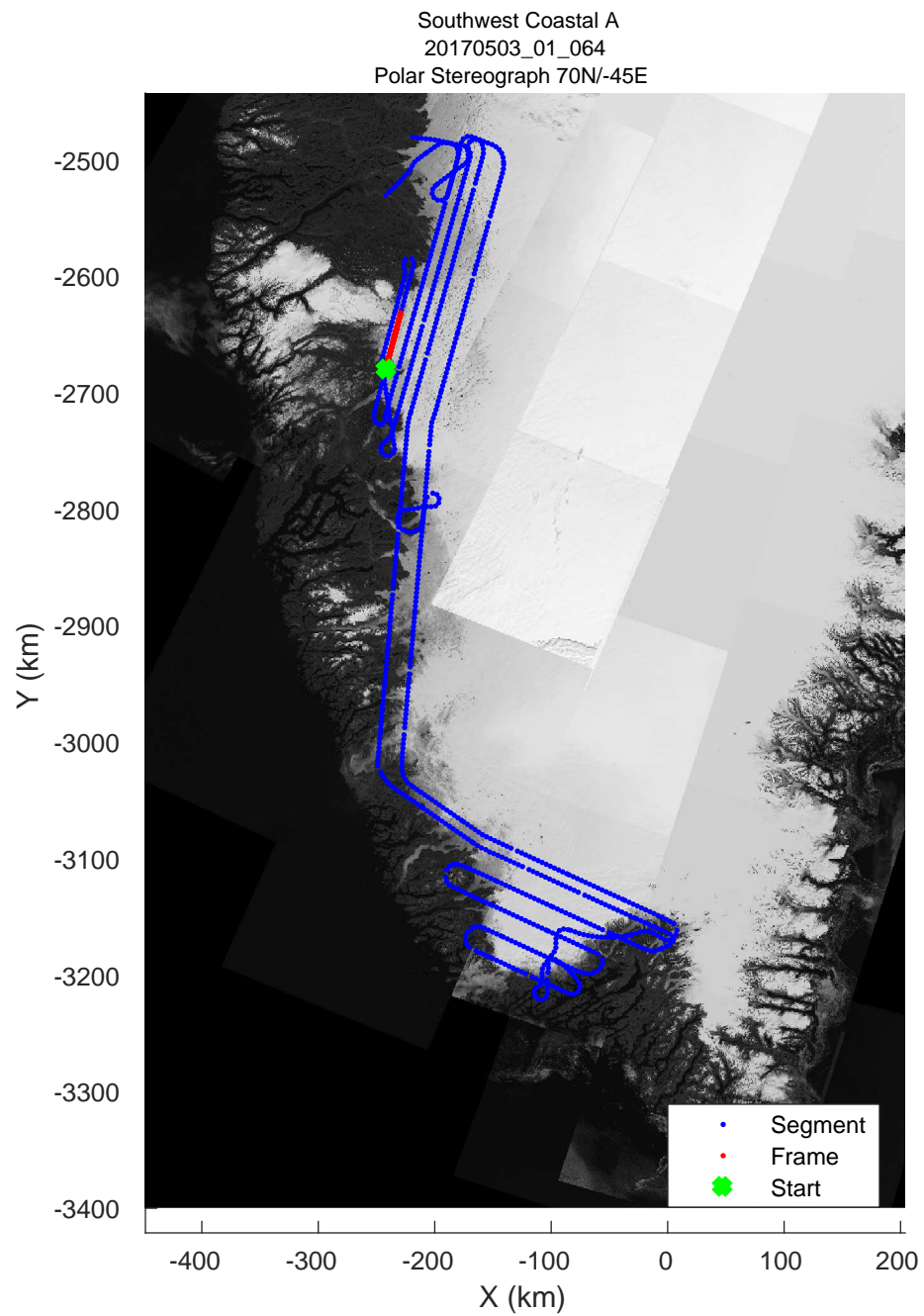

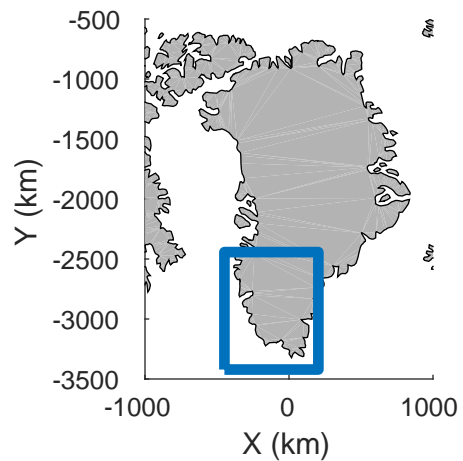


rds 2017_Greenland_P3: "Southwest Coastal A" 20170503_01_063: 16:57:36.1 to 17:04:33.3 GPS




rds 2017_Greenland_P3: "Southwest Coastal A" 20170503_01_063: 16:57:36.1 to 17:04:33.3 GPS

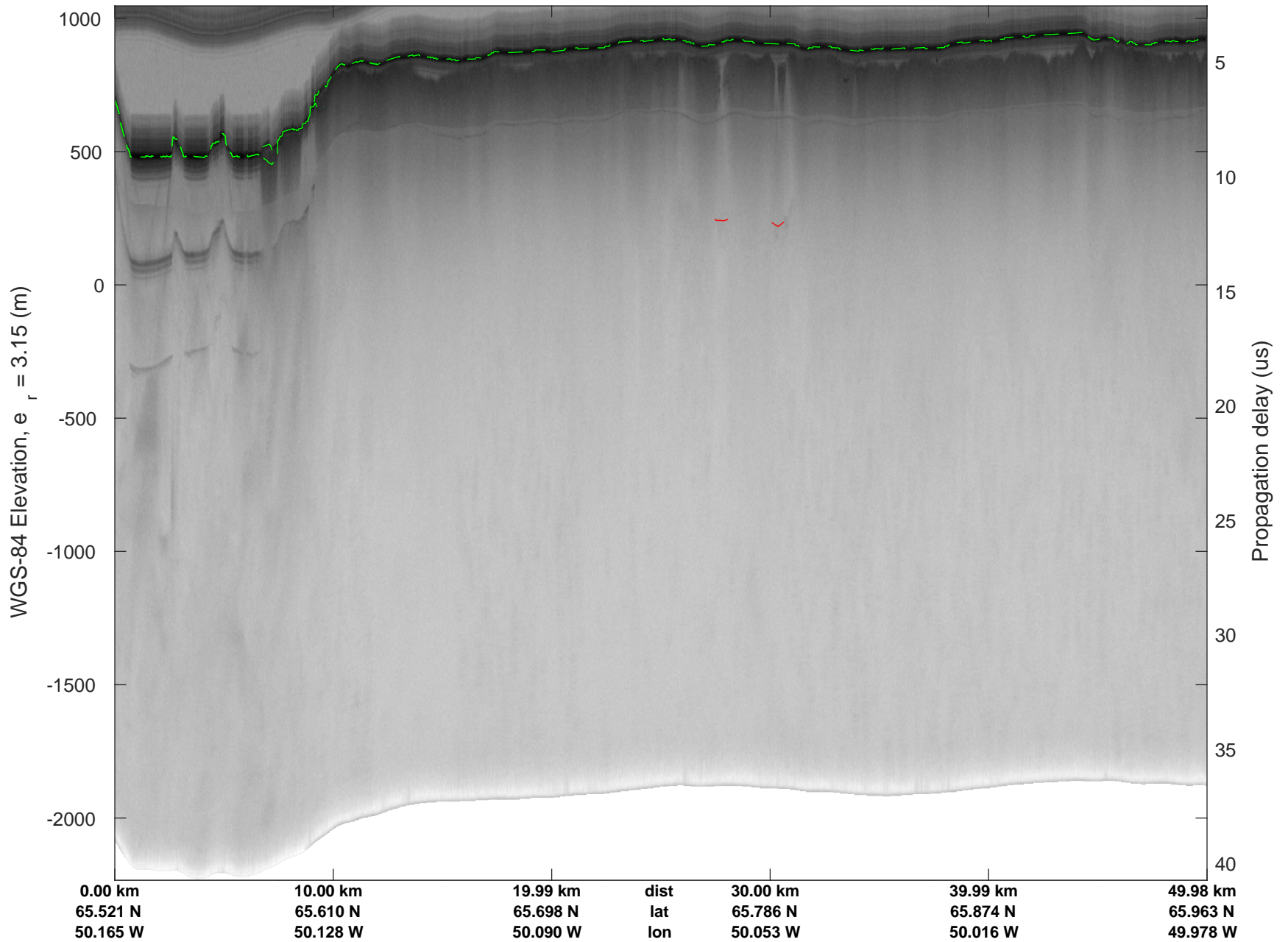



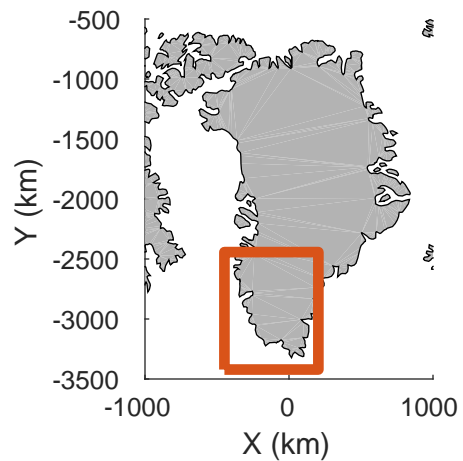


rds 2017_Greenland_P3: "Southwest Coastal A" 20170503_01_064: 17:04:33.6 to 17:10:49.6 GPS

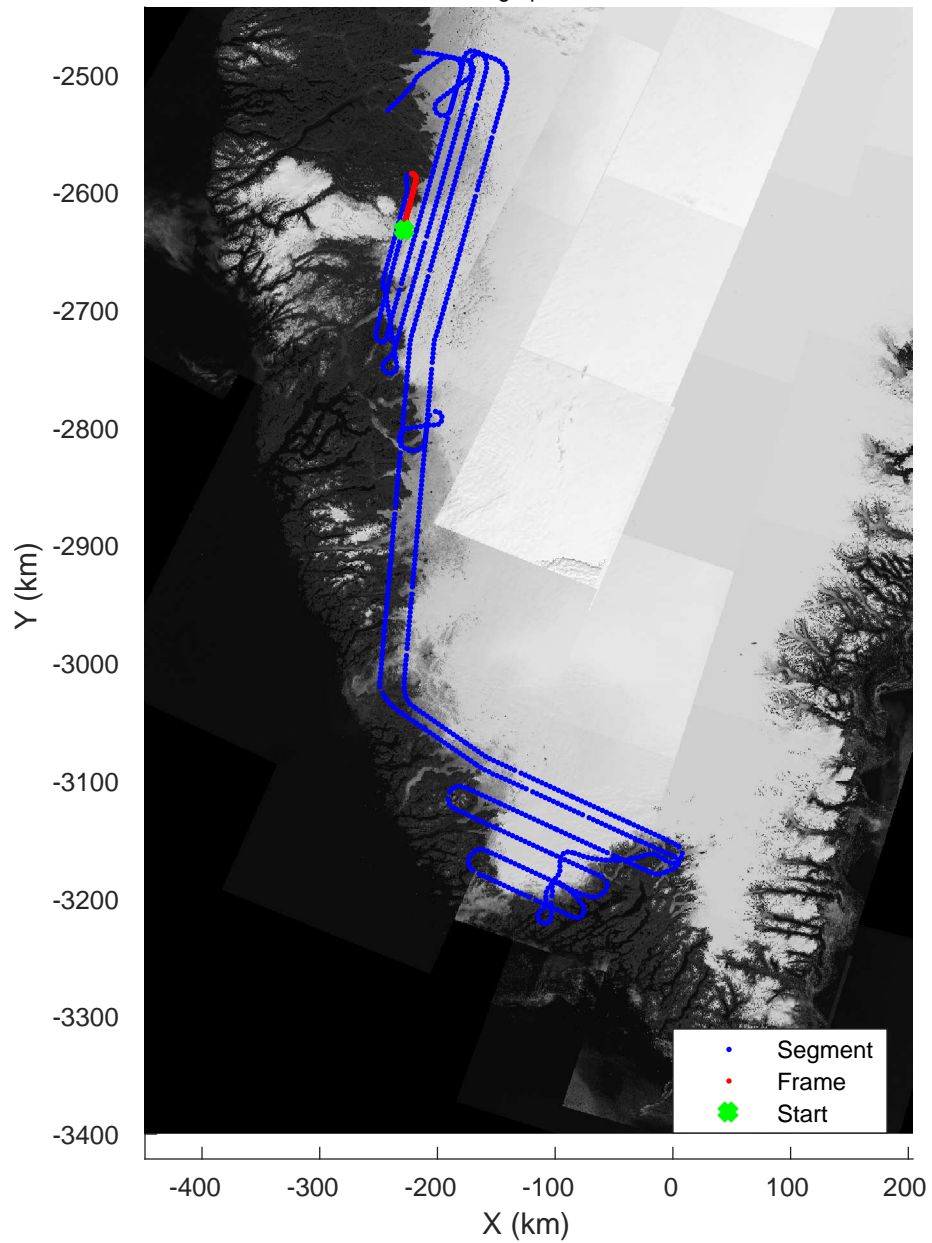


rds 2017_Greenland_P3: "Southwest Coastal A" 20170503_01_064: 17:04:33.6 to 17:10:49.6 GPS






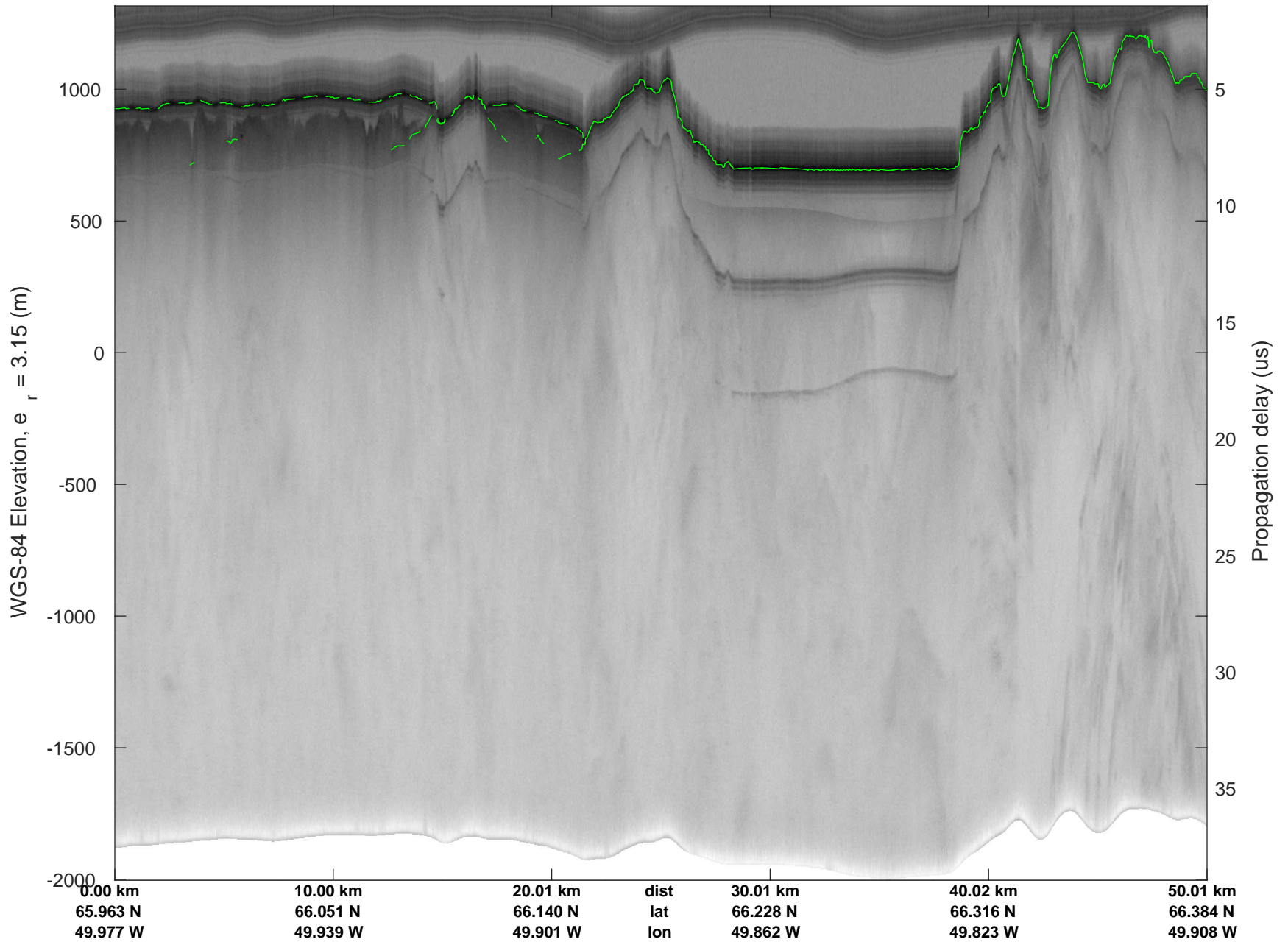
Southwest Coastal A
20170503_01_065
Polar Stereograph 70N/-45E

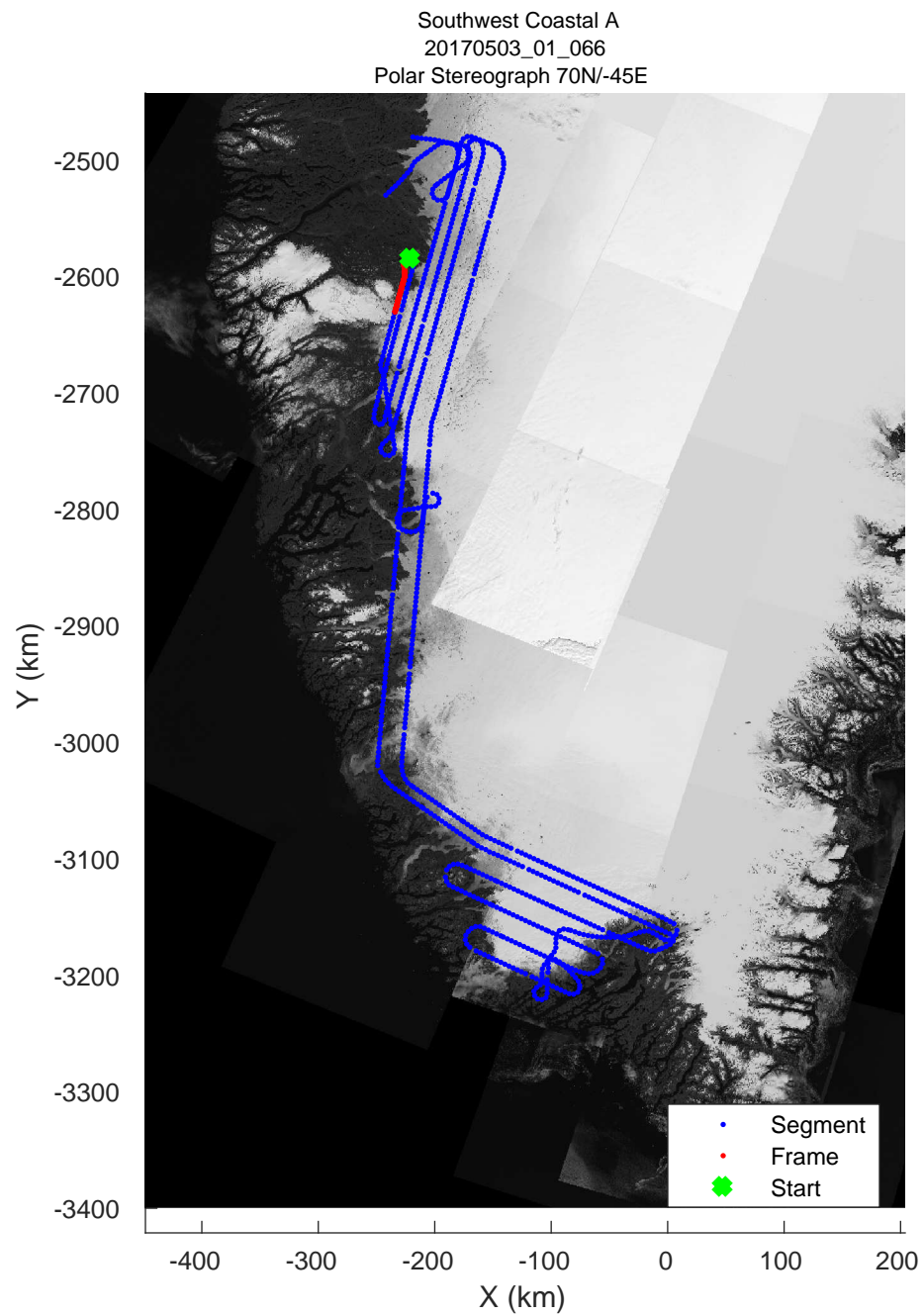

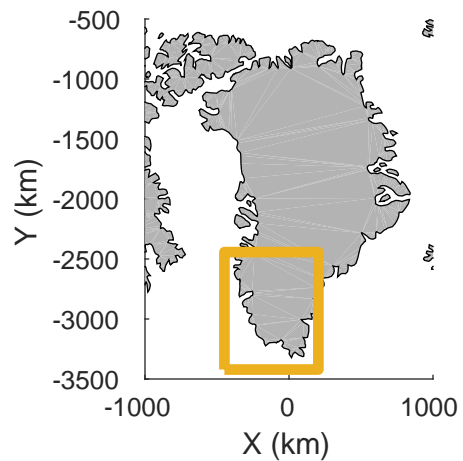


rds 2017_Greenland_P3: "Southwest Coastal A" 20170503_01_065: 17:10:49.8 to 17:17:12.3 GPS

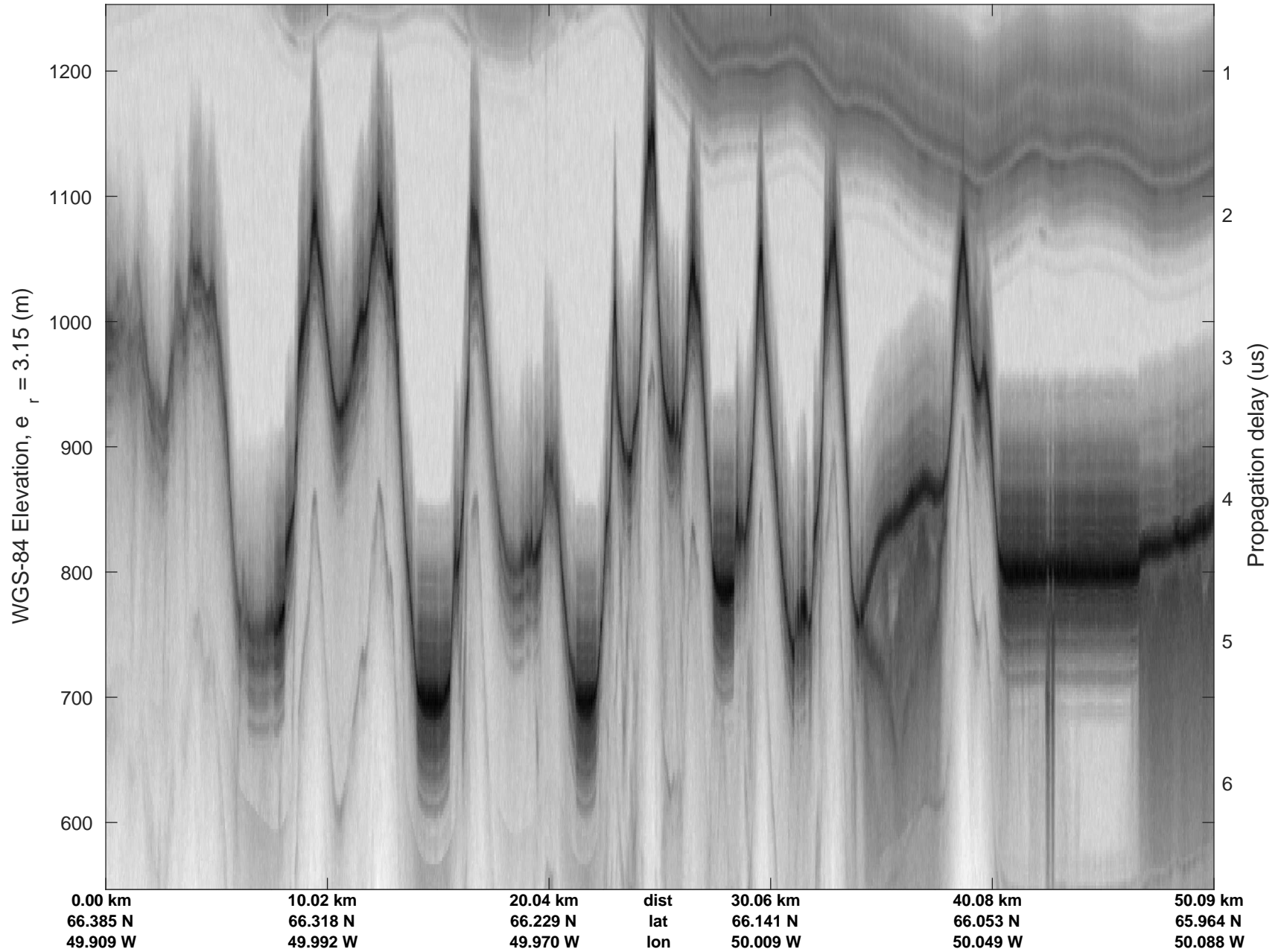


rds 2017_Greenland_P3: "Southwest Coastal A" 20170503_01_065: 17:10:49.8 to 17:17:12.3 GPS

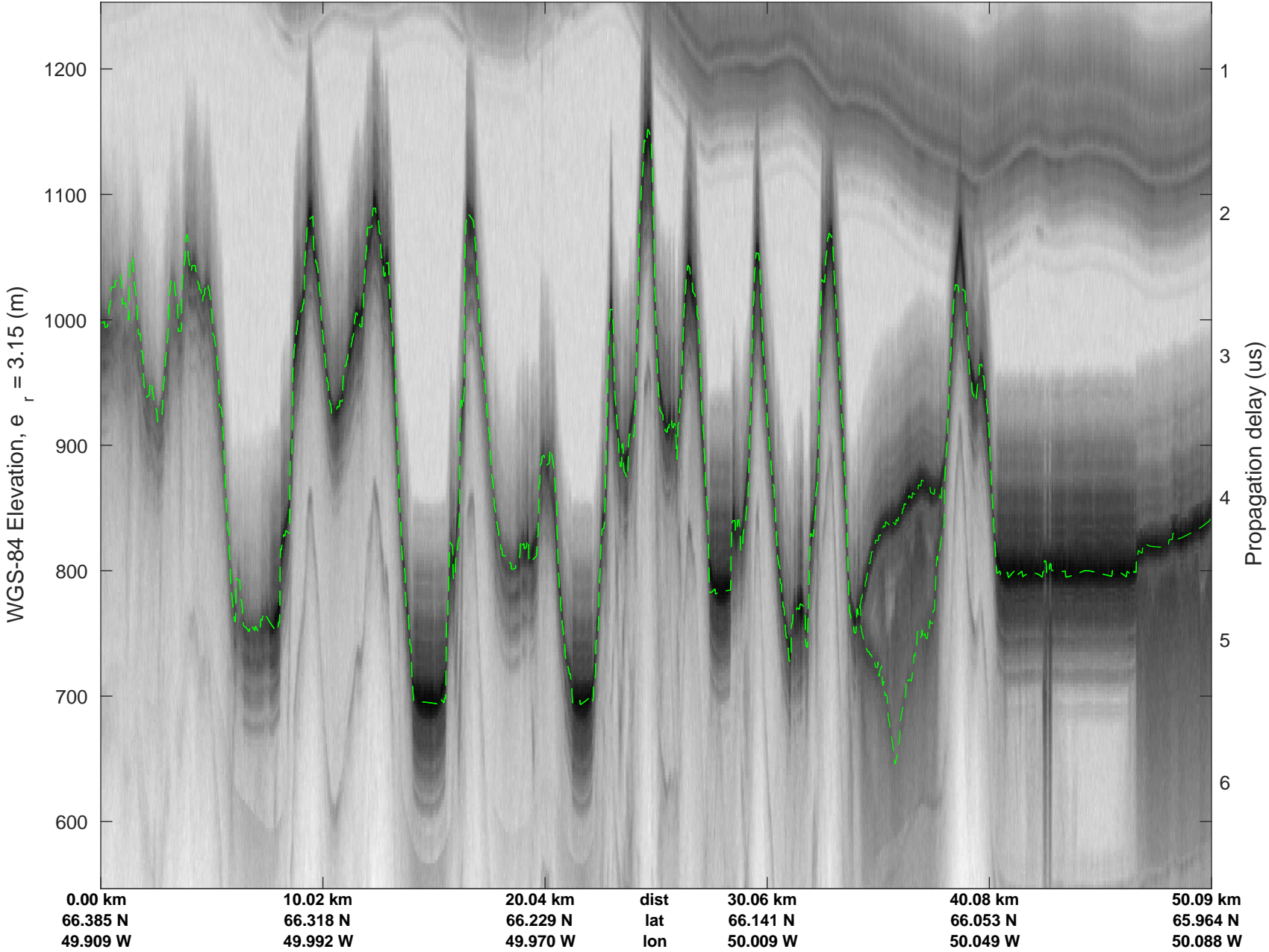


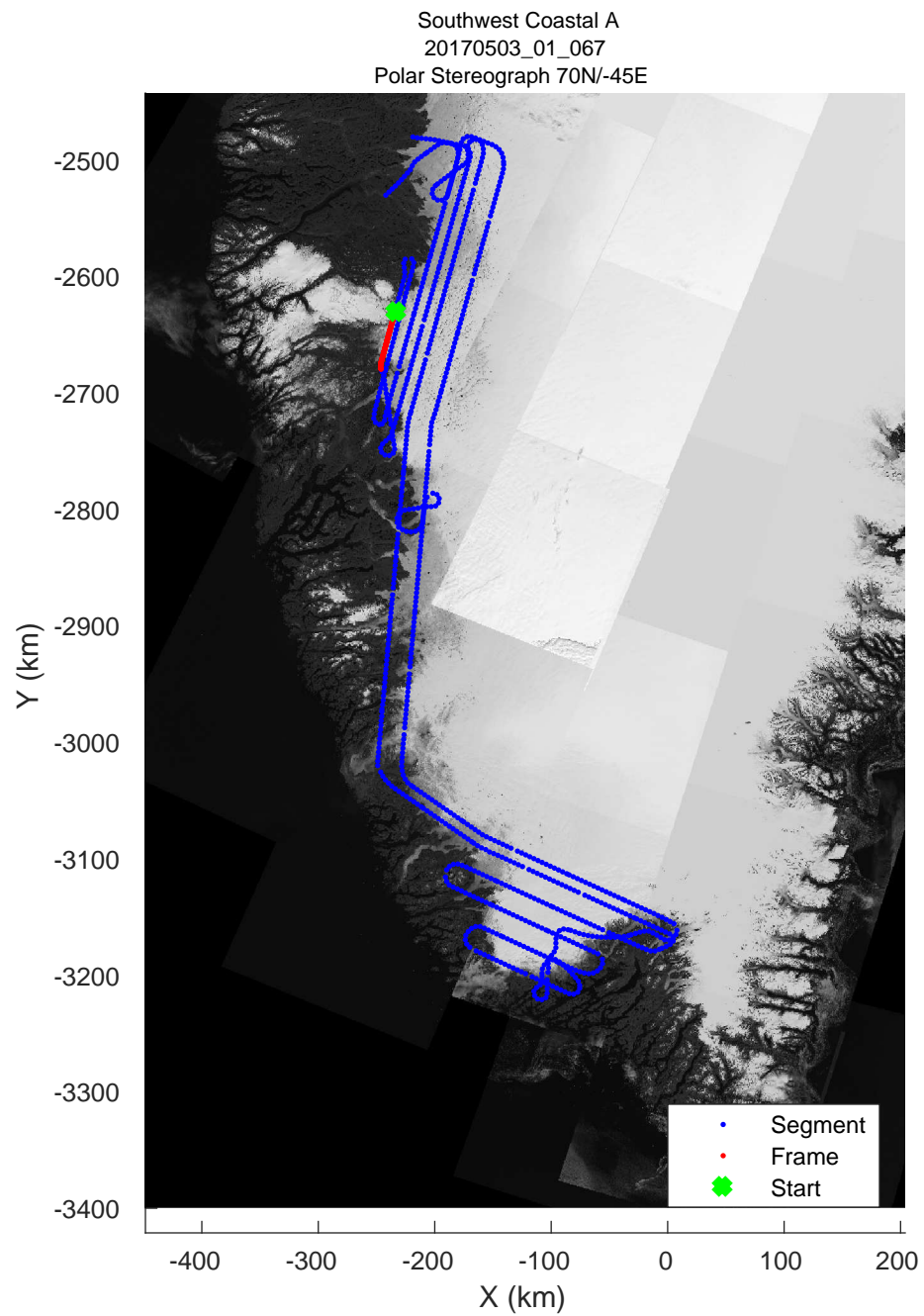

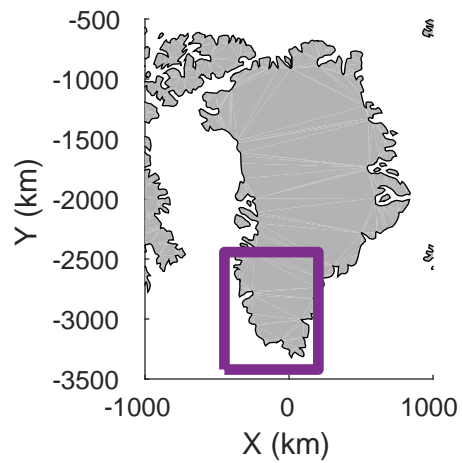


rds 2017_Greenland_P3: "Southwest Coastal A" 20170503_01_066: 17:17:12.6 to 17:23:34.7 GPS




rds 2017_Greenland_P3: "Southwest Coastal A" 20170503_01_066: 17:17:12.6 to 17:23:34.7 GPS




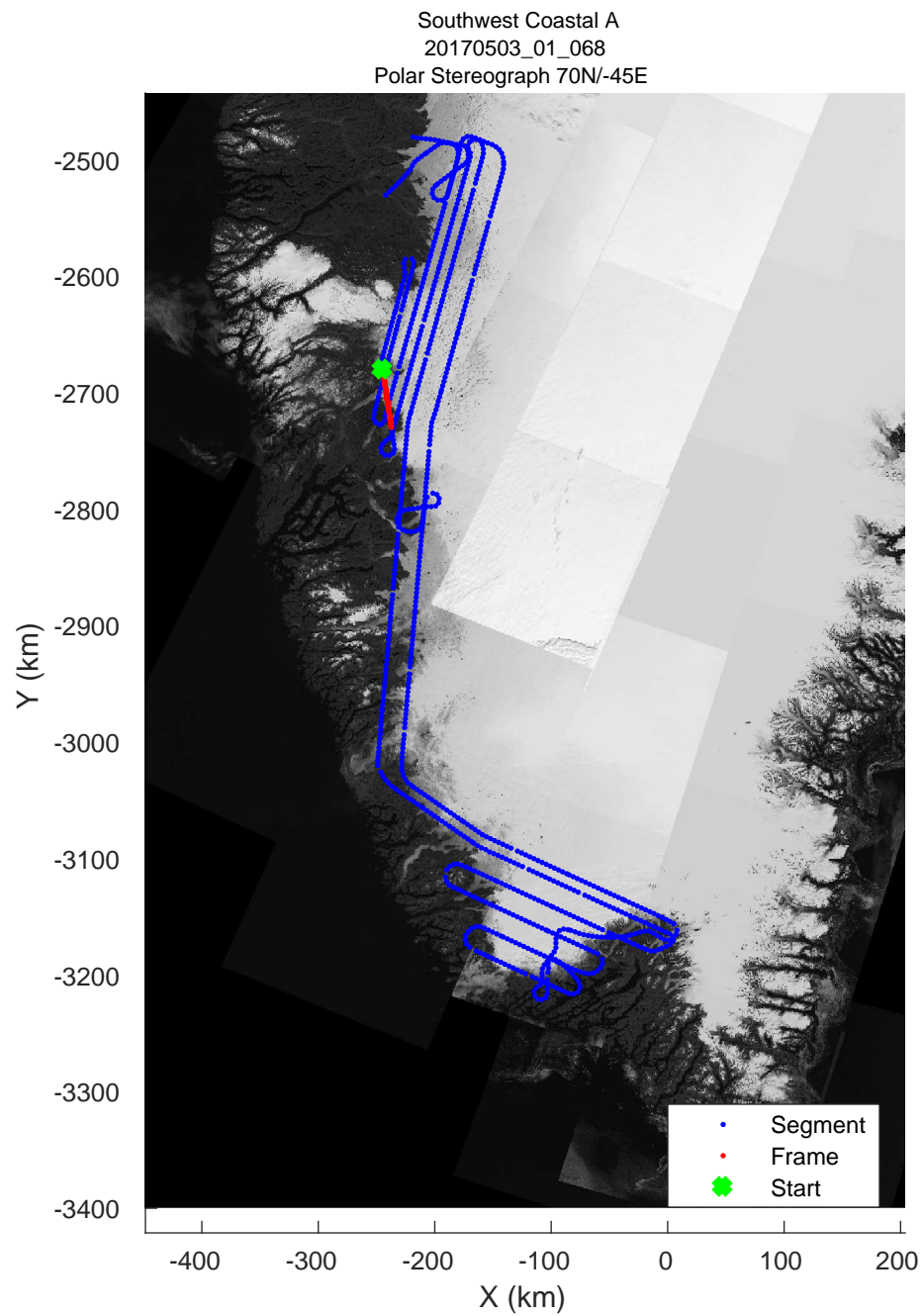

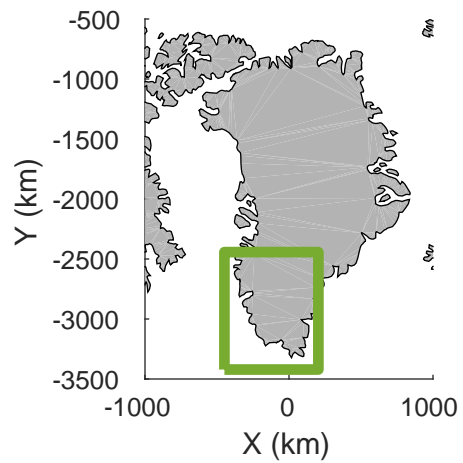


rds 2017_Greenland_P3: "Southwest Coastal A" 20170503_01_067: 17:23:35.0 to 17:29:41.6 GPS




rds 2017_Greenland_P3: "Southwest Coastal A" 20170503_01_067: 17:23:35.0 to 17:29:41.6 GPS

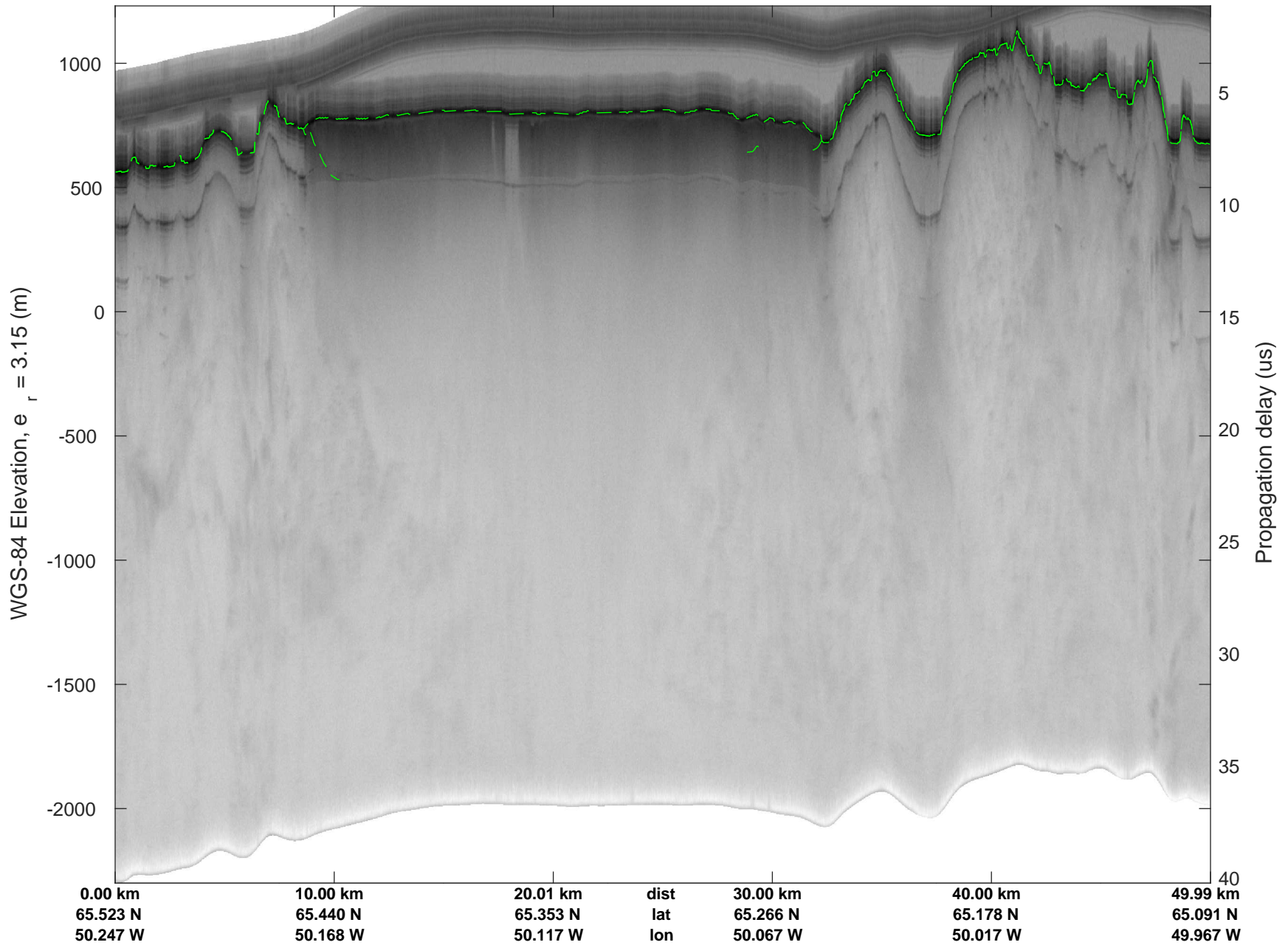


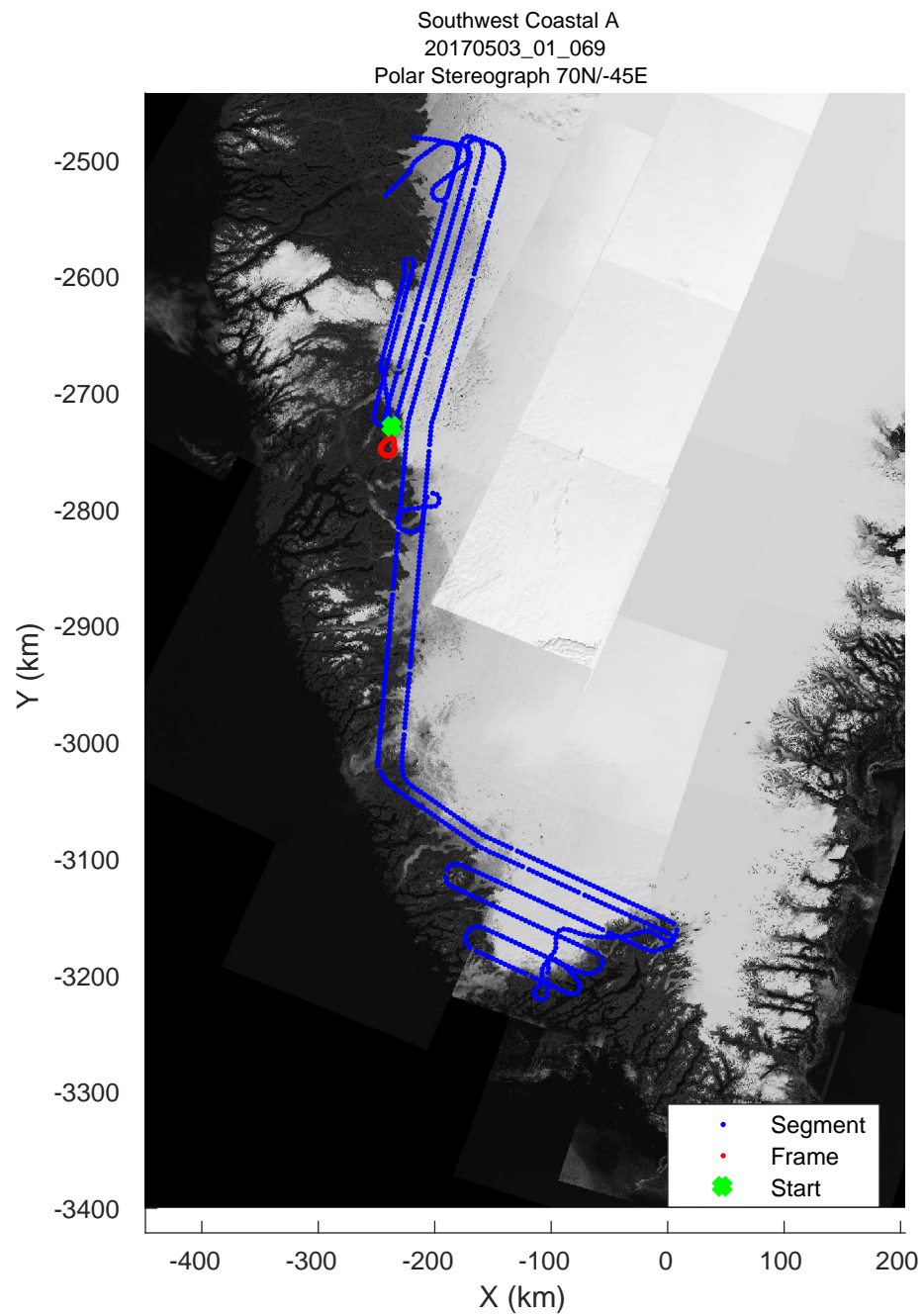

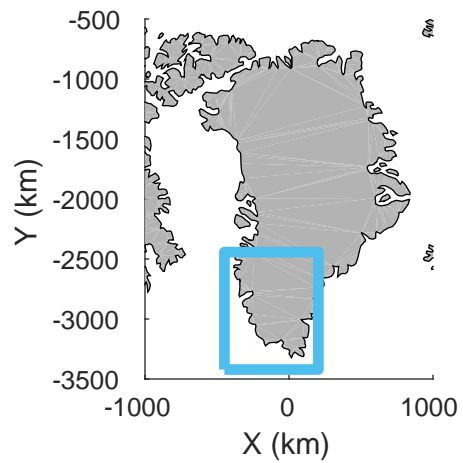


rds 2017_Greenland_P3: "Southwest Coastal A" 20170503_01_068: 17:29:41.8 to 17:36:03.7 GPS

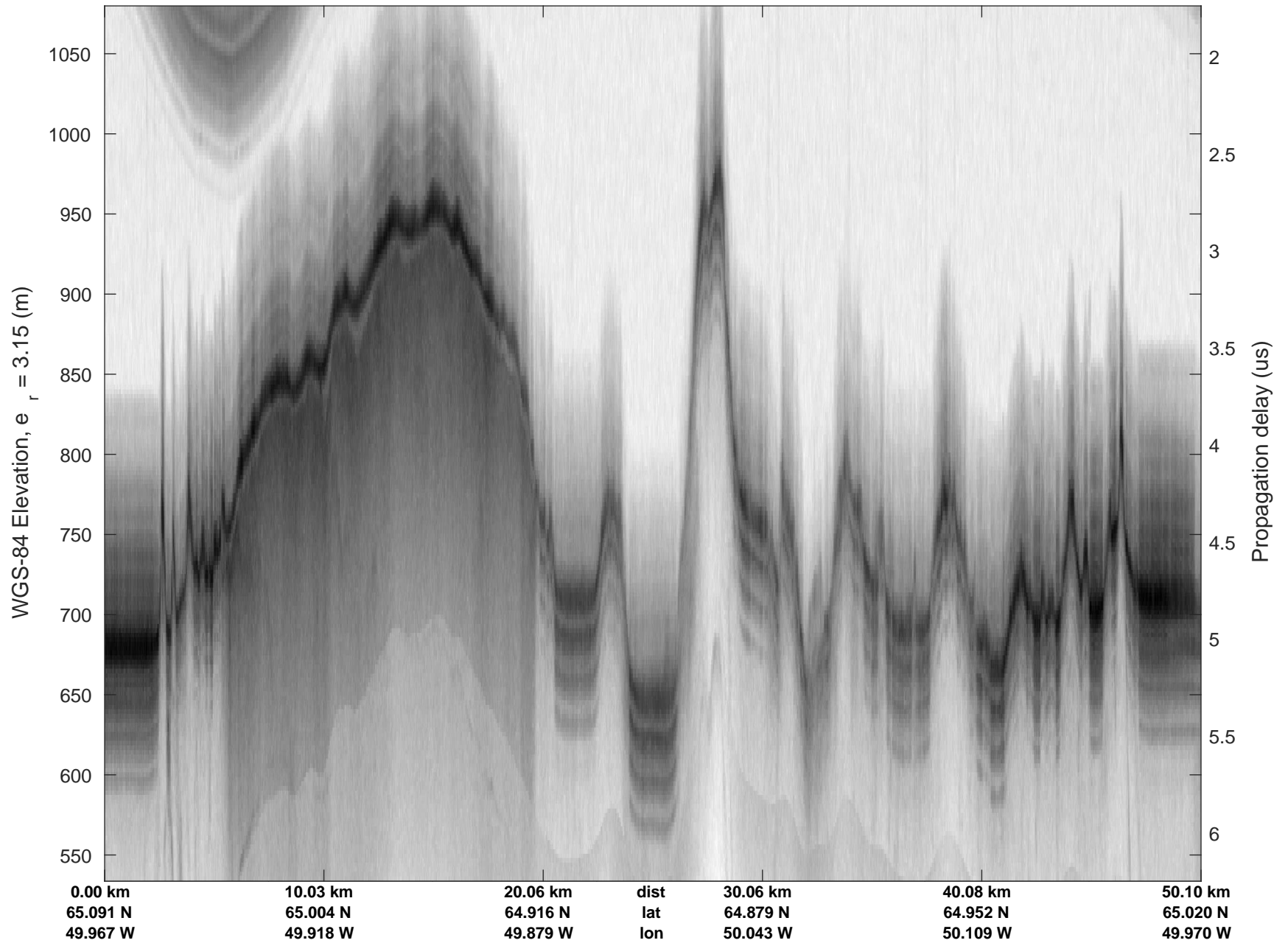


rds 2017_Greenland_P3: "Southwest Coastal A" 20170503_01_068: 17:29:41.8 to 17:36:03.7 GPS

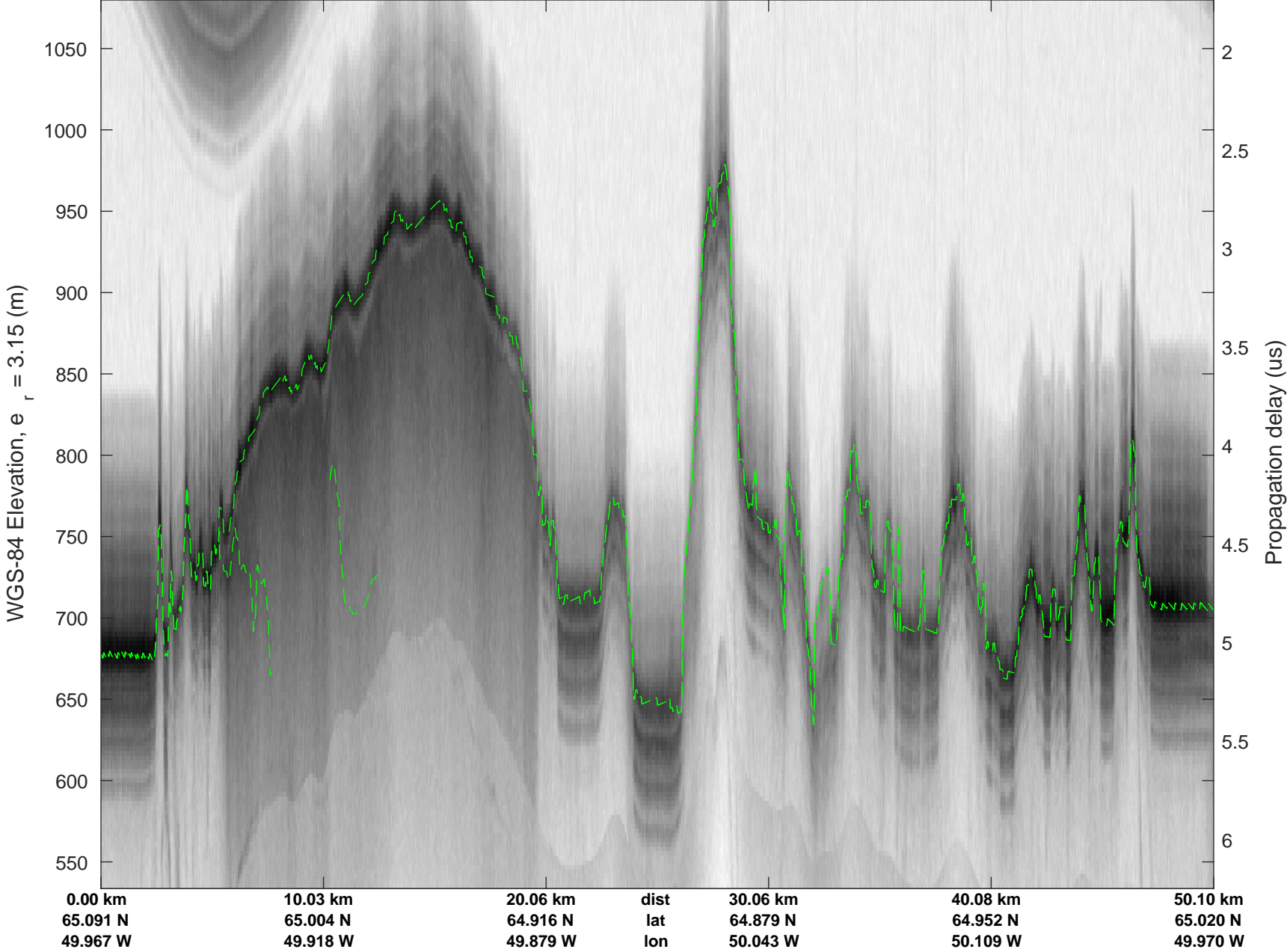


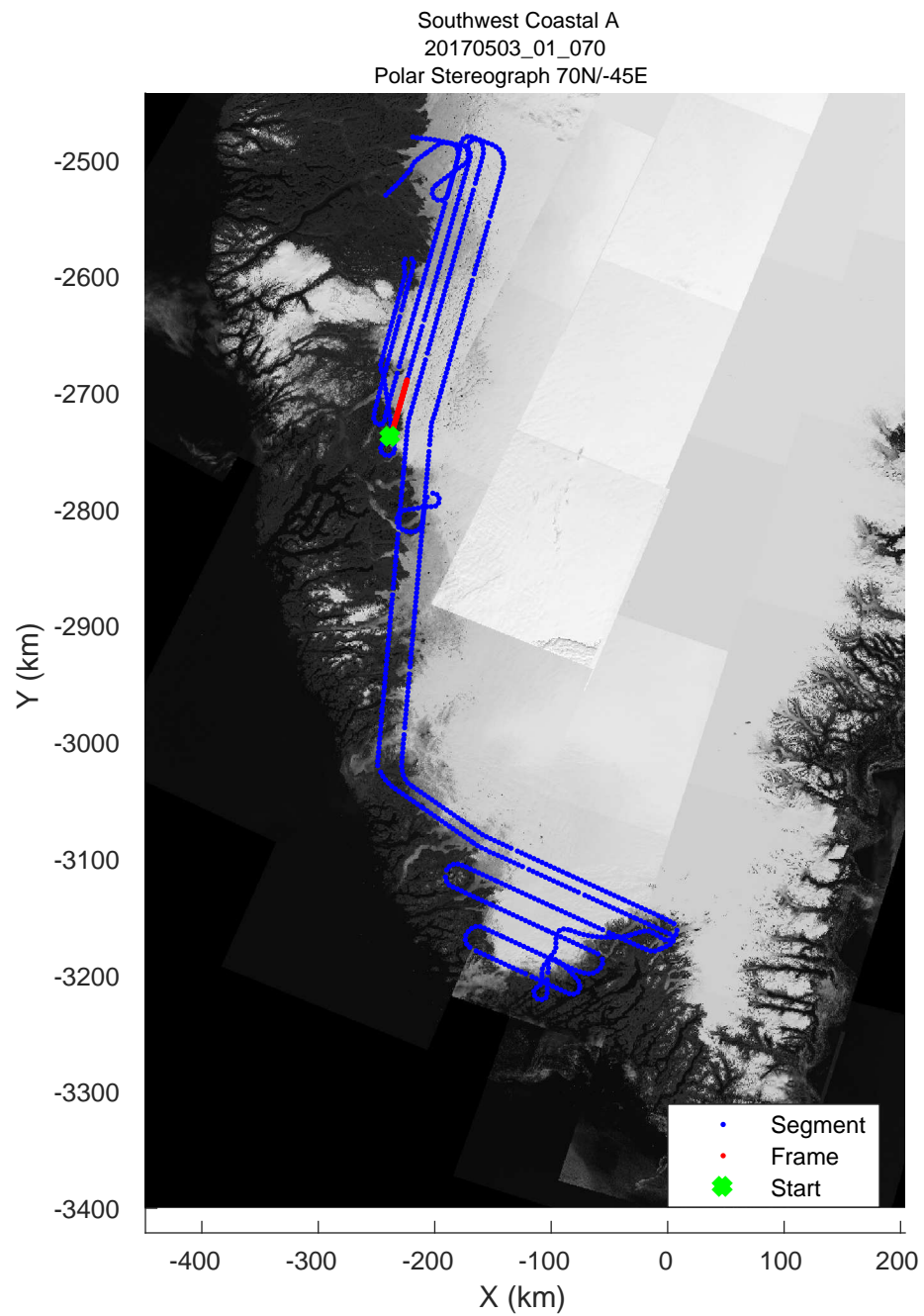

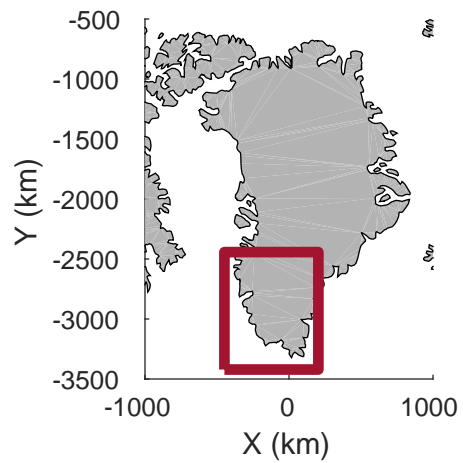


rds 2017_Greenland_P3: "Southwest Coastal A" 20170503_01_069: 17:36:03.9 to 17:42:34.4 GPS




rds 2017_Greenland_P3: "Southwest Coastal A" 20170503_01_069: 17:36:03.9 to 17:42:34.4 GPS

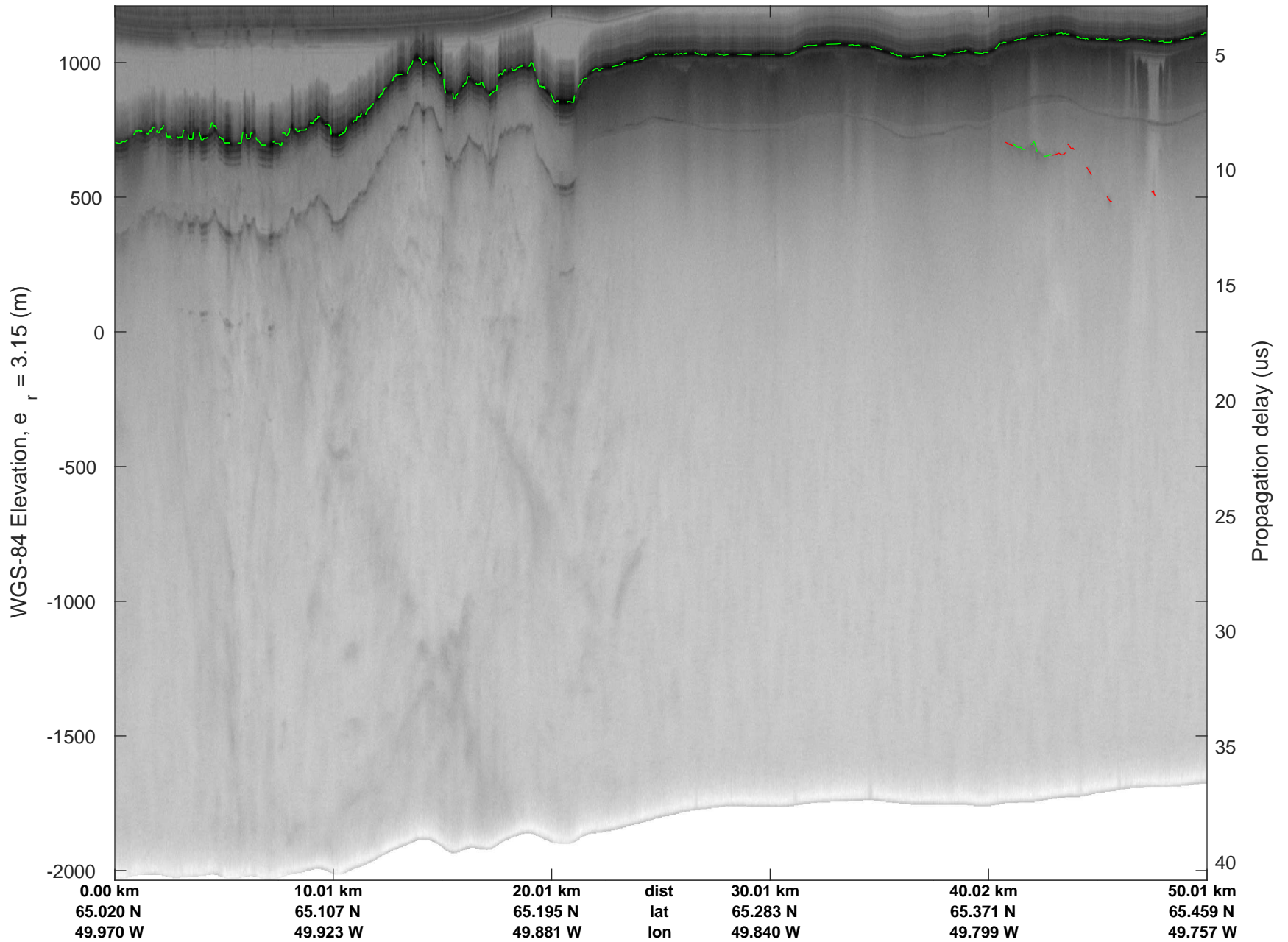


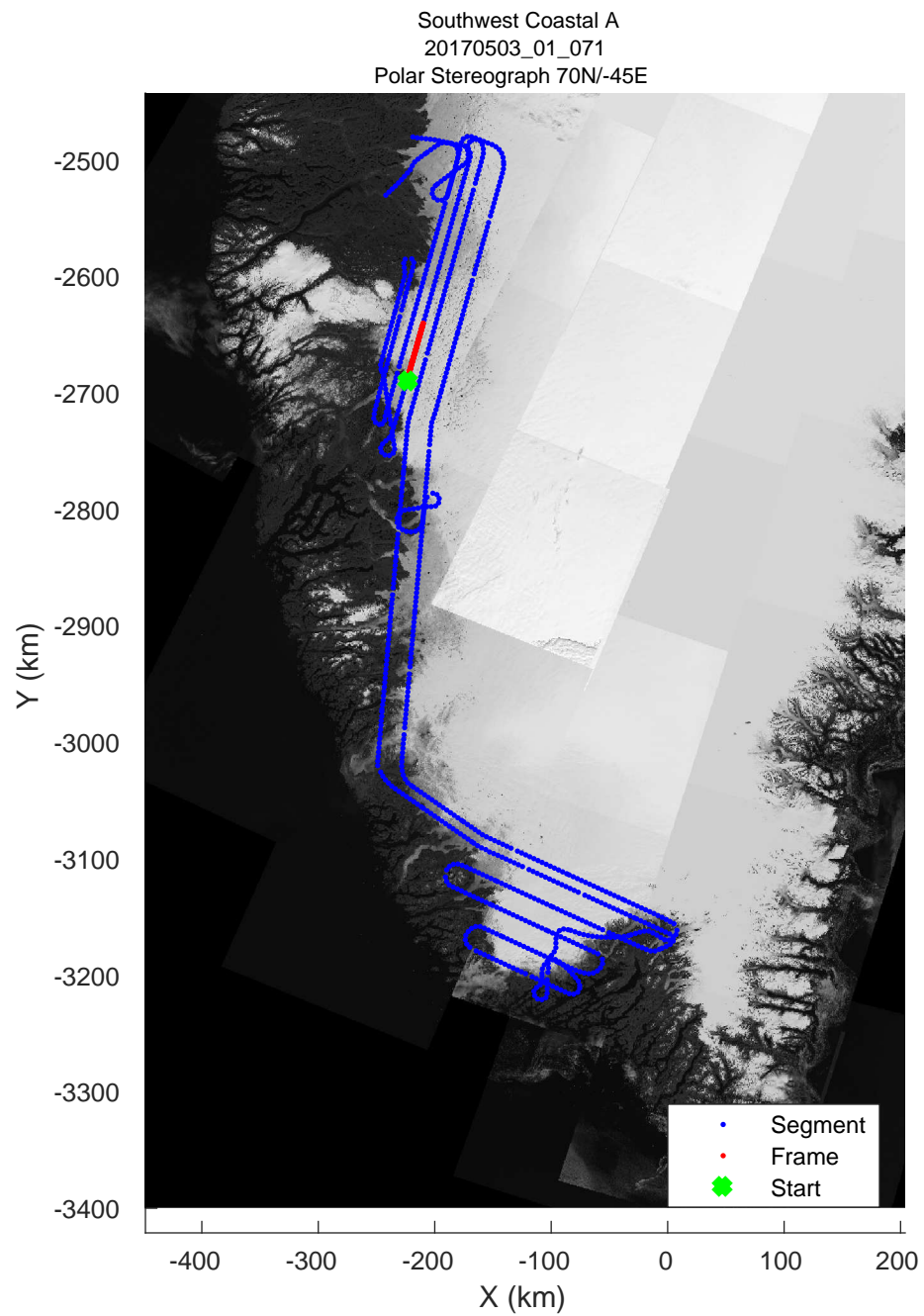

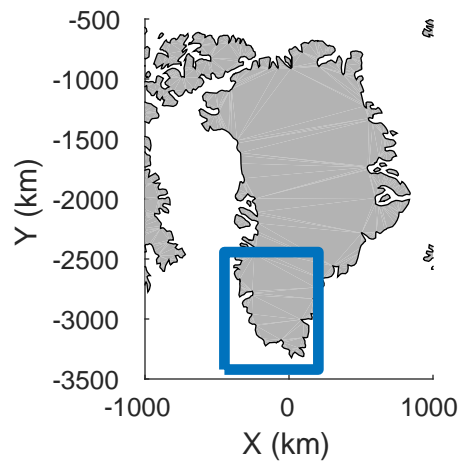


rds 2017_Greenland_P3: "Southwest Coastal A" 20170503_01_070: 17:42:34.6 to 17:48:56.5 GPS




rds 2017_Greenland_P3: "Southwest Coastal A" 20170503_01_070: 17:42:34.6 to 17:48:56.5 GPS

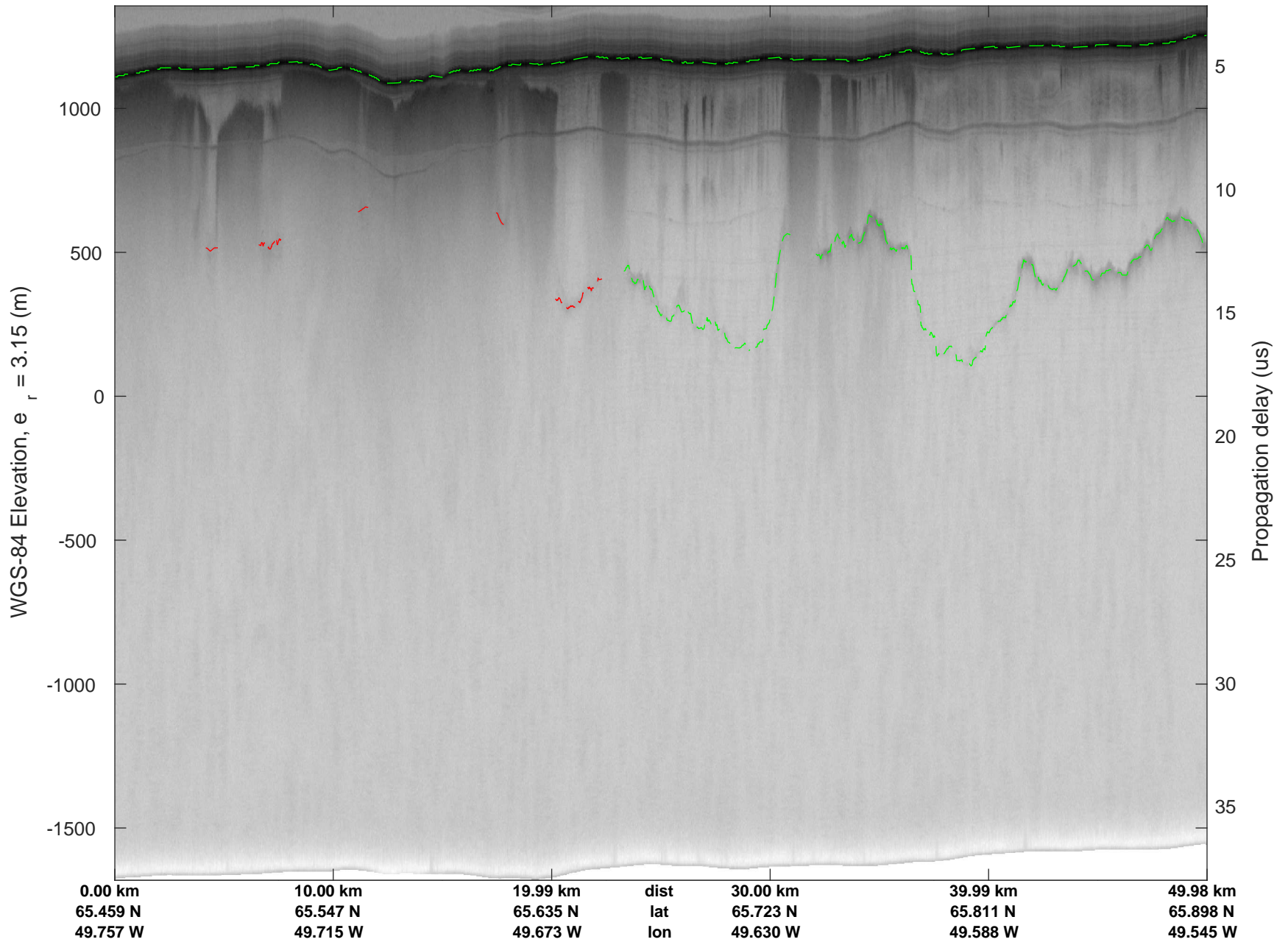


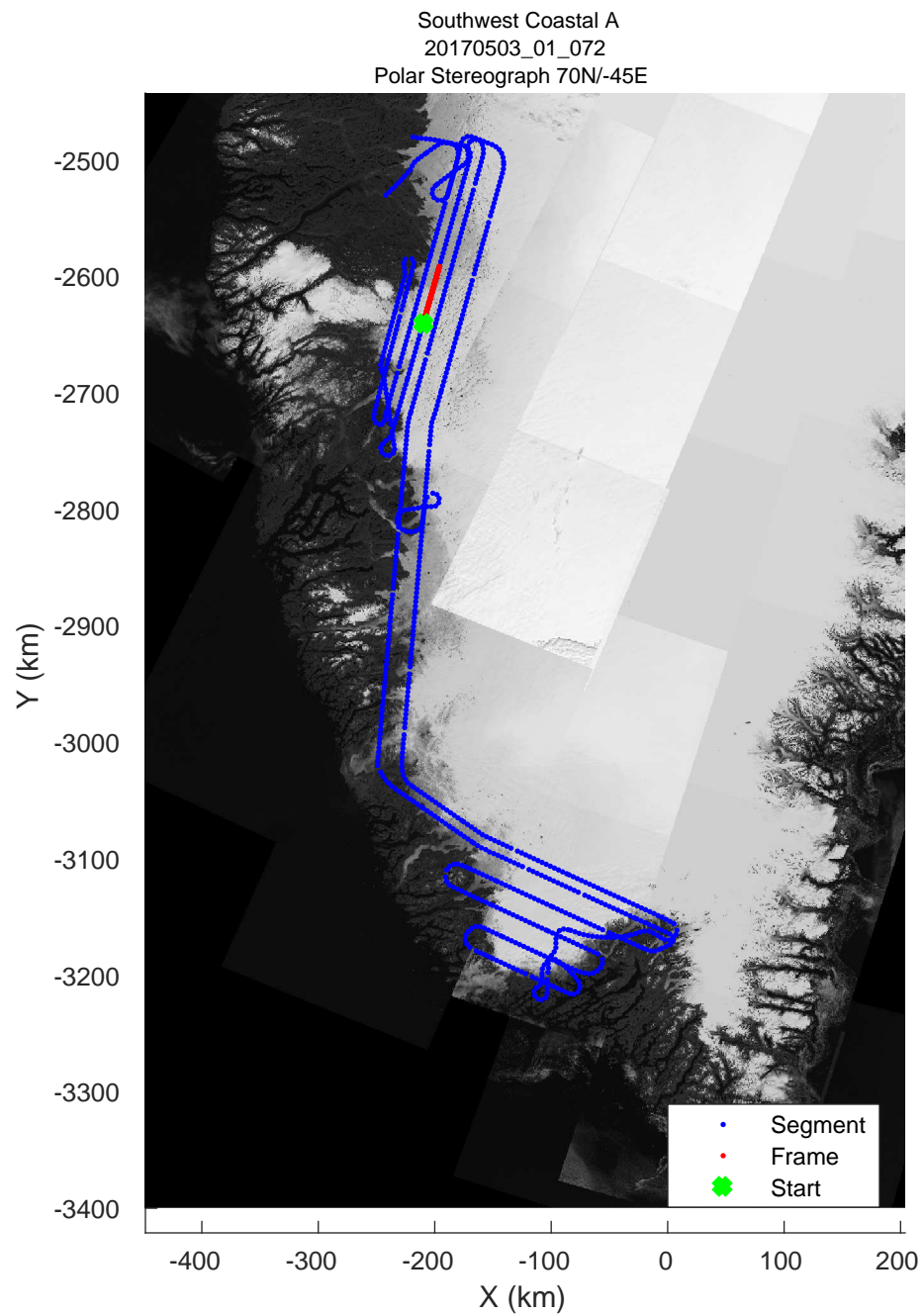

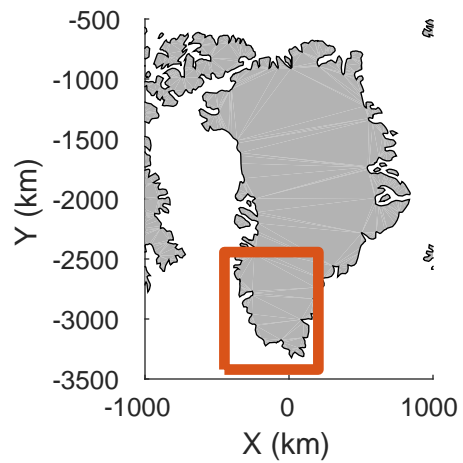


rds 2017_Greenland_P3: "Southwest Coastal A" 20170503_01_071: 17:48:56.7 to 17:55:15.6 GPS

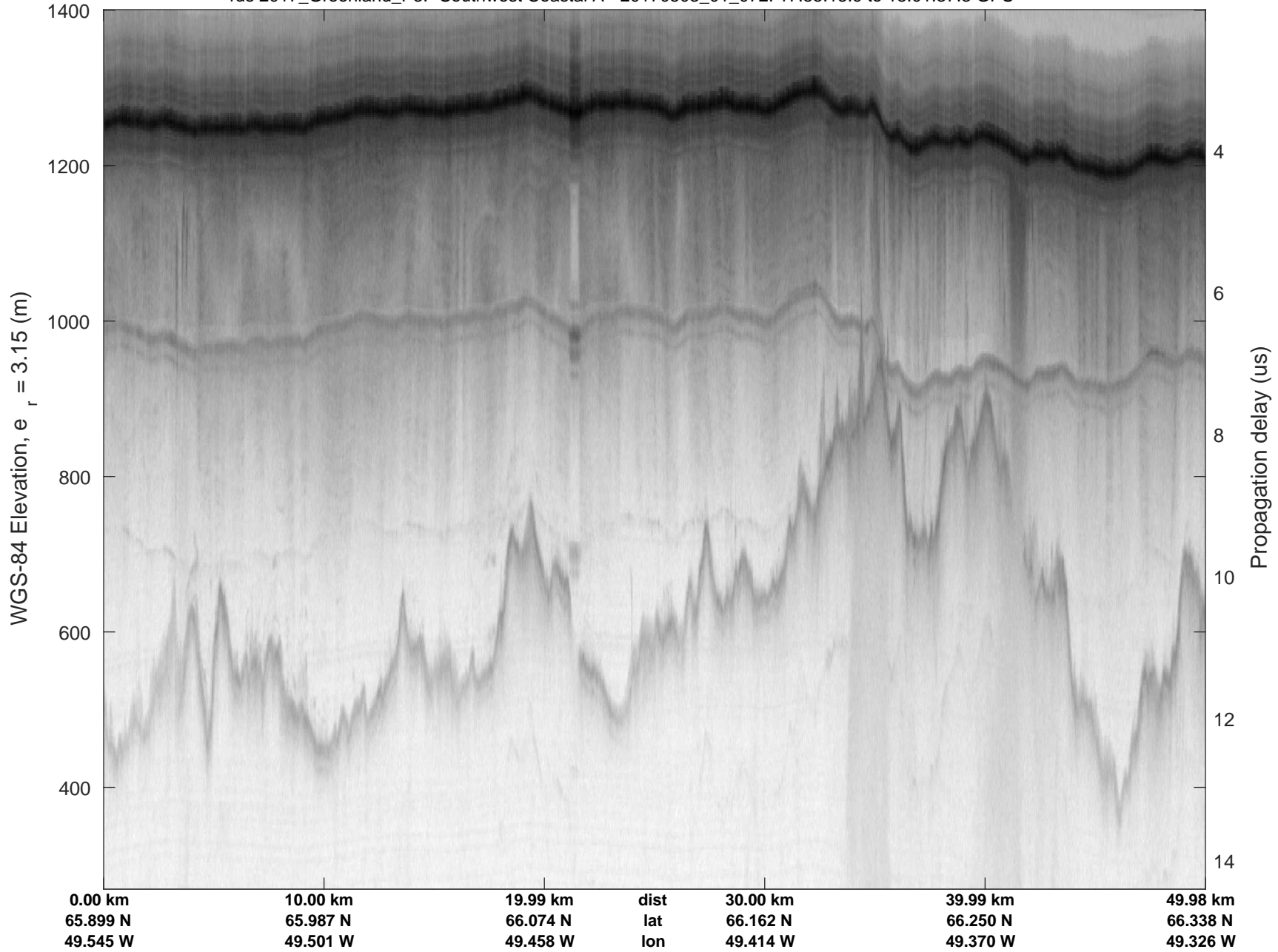


rds 2017_Greenland_P3: "Southwest Coastal A" 20170503_01_071: 17:48:56.7 to 17:55:15.6 GPS

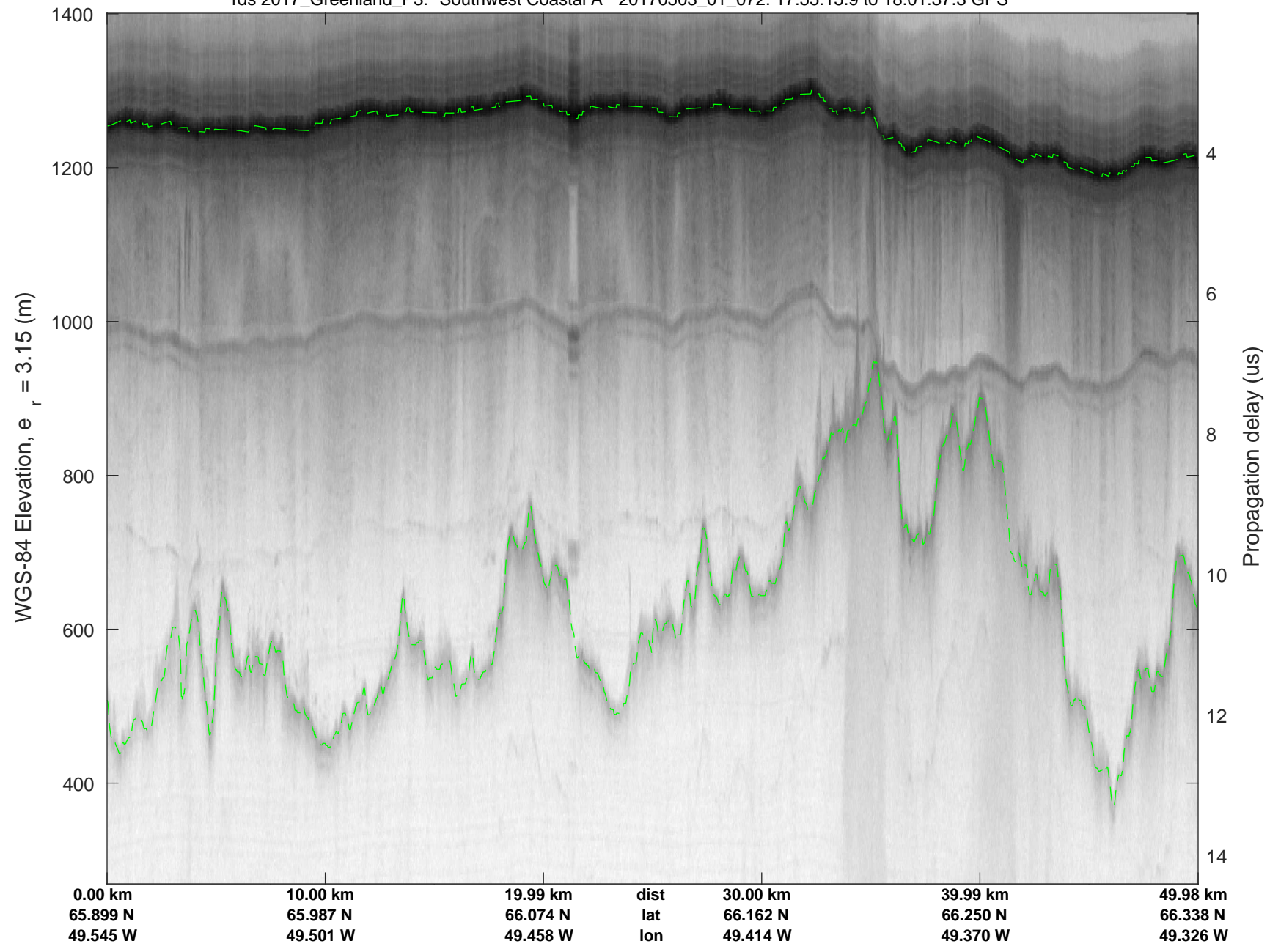


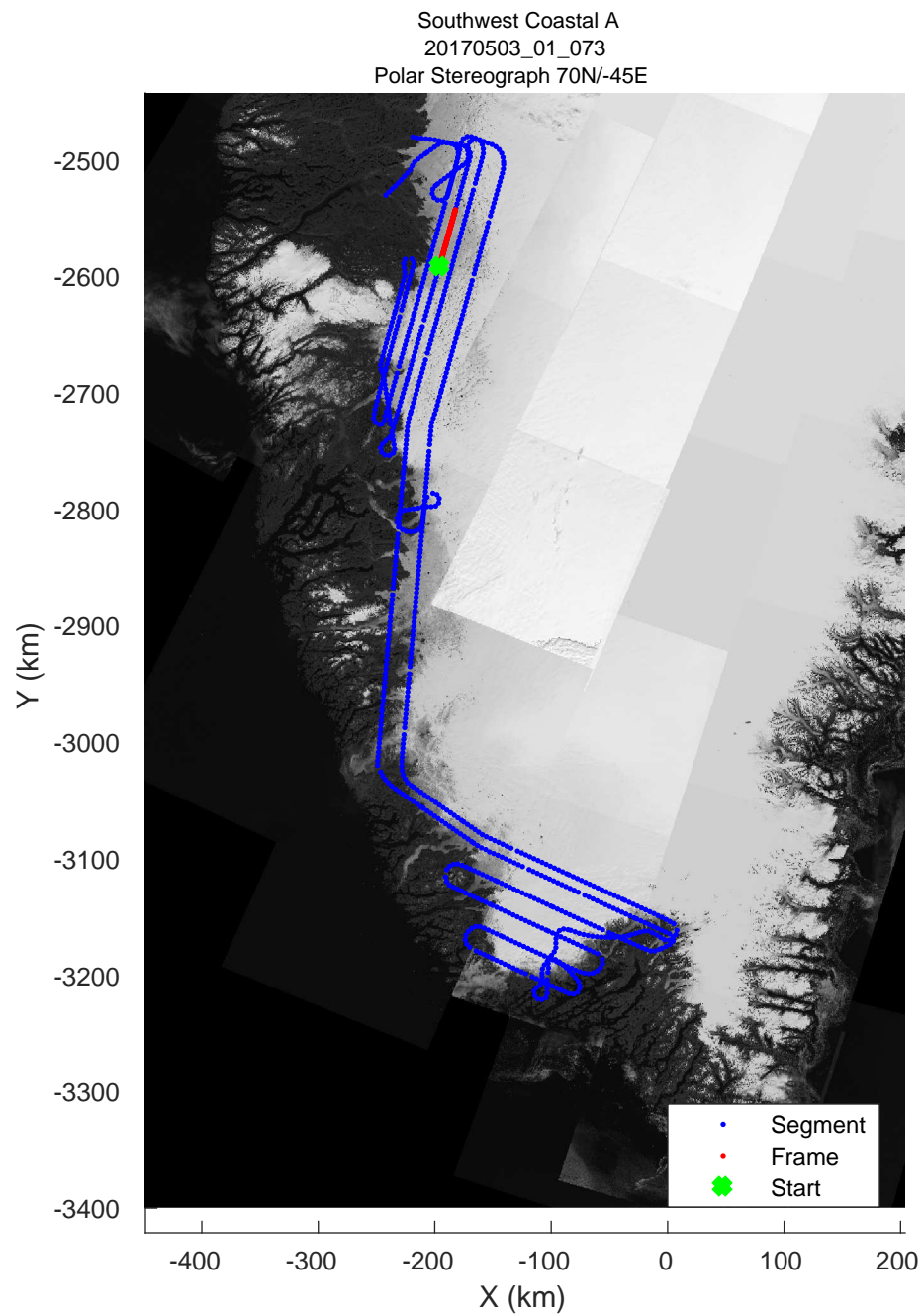
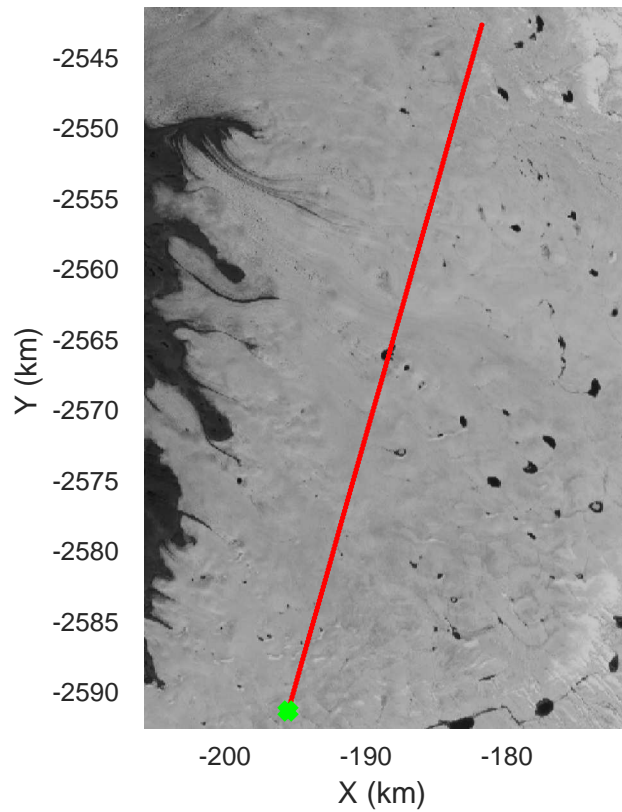
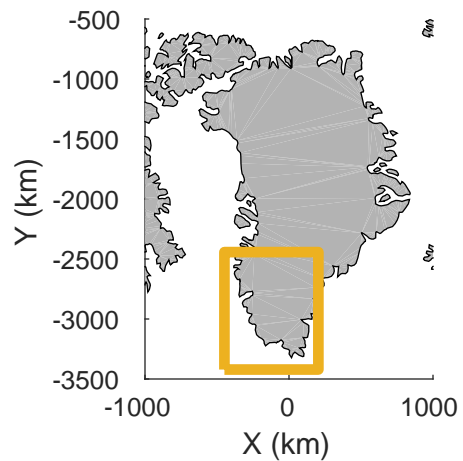


rds 2017_Greenland_P3: "Southwest Coastal A" 20170503_01_072: 17:55:15.9 to 18:01:37.3 GPS

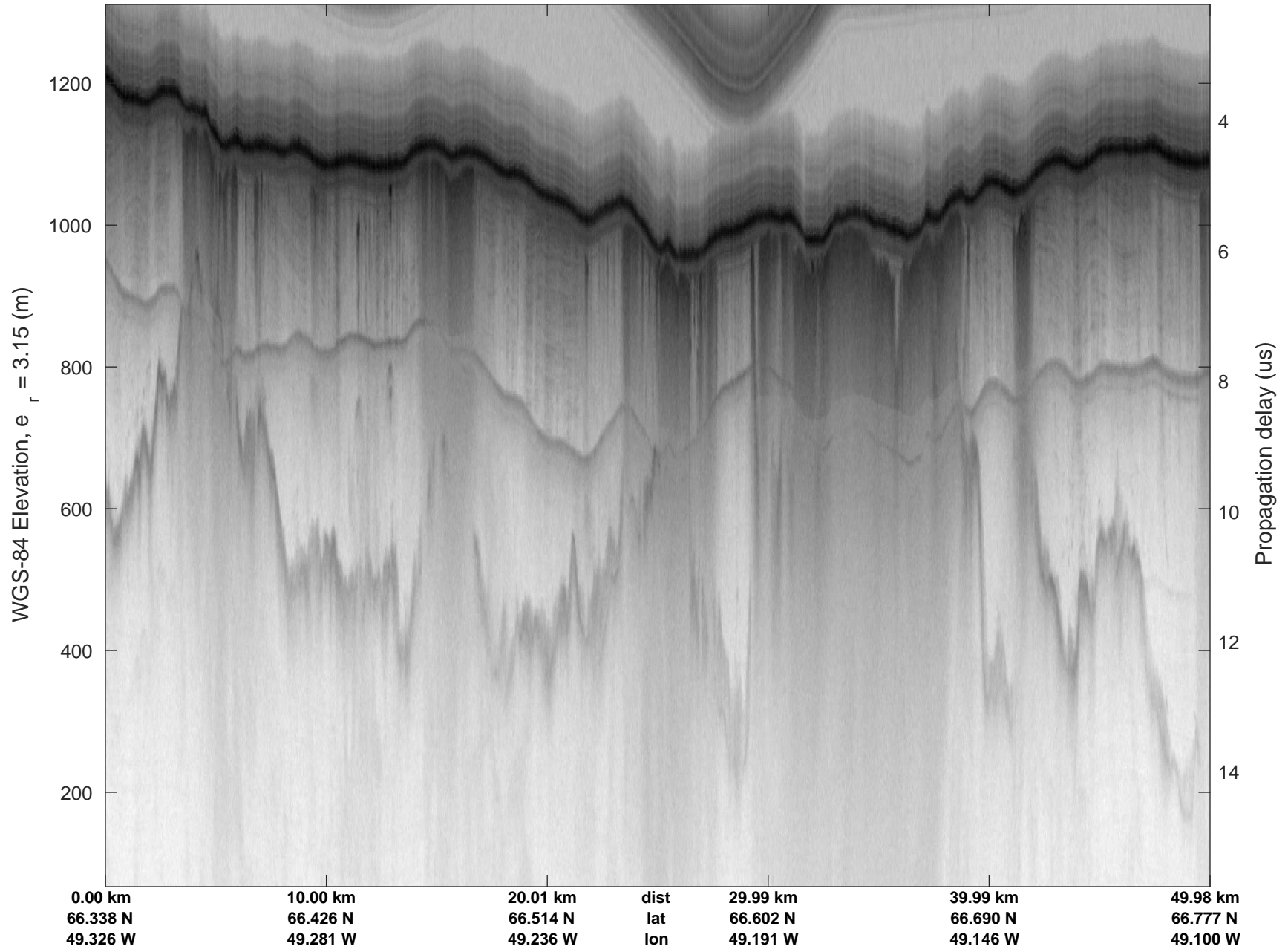


rds 2017_Greenland_P3: "Southwest Coastal A" 20170503_01_072: 17:55:15.9 to 18:01:37.3 GPS

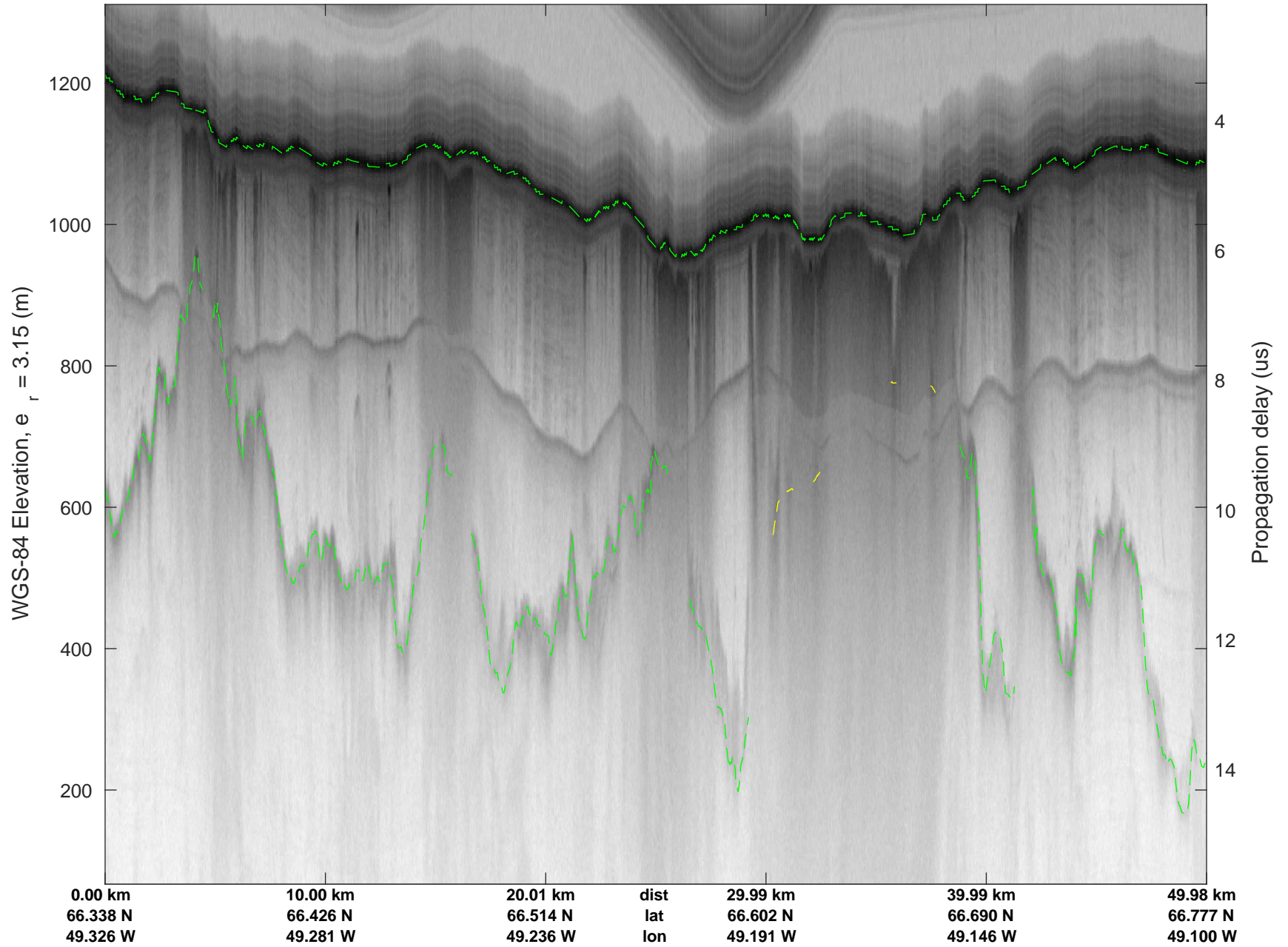


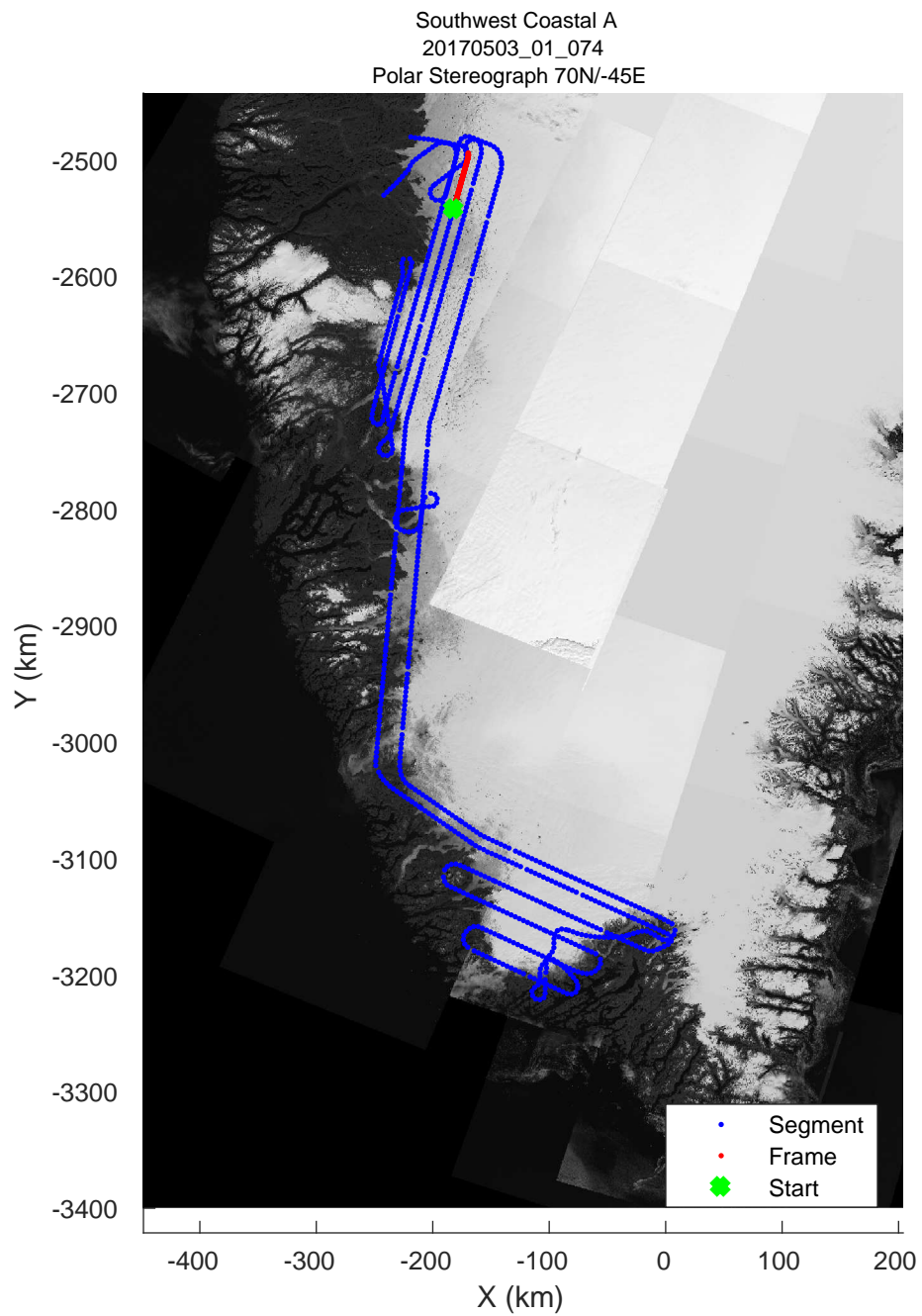

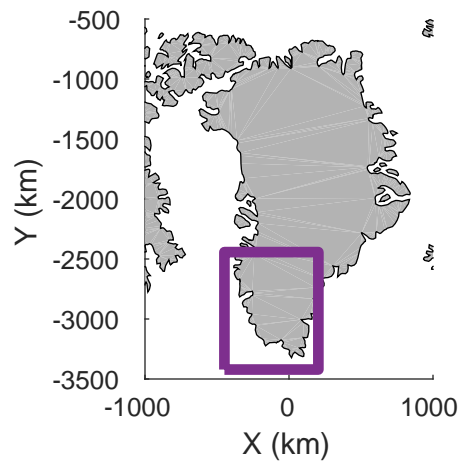


rds 2017_Greenland_P3: "Southwest Coastal A" 20170503_01_073: 18:01:37.6 to 18:07:45.7 GPS

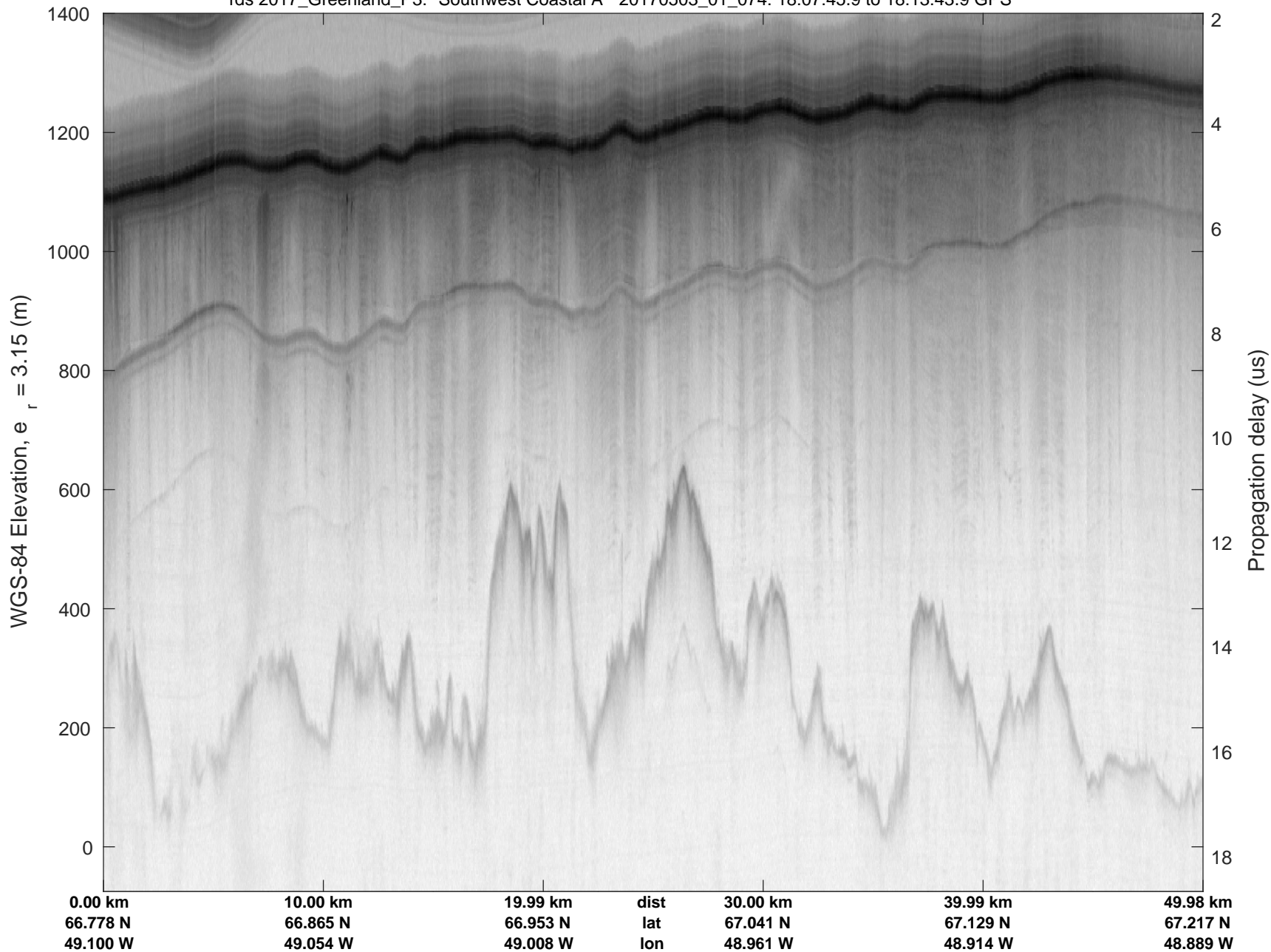


rds 2017_Greenland_P3: "Southwest Coastal A" 20170503_01_073: 18:01:37.6 to 18:07:45.7 GPS

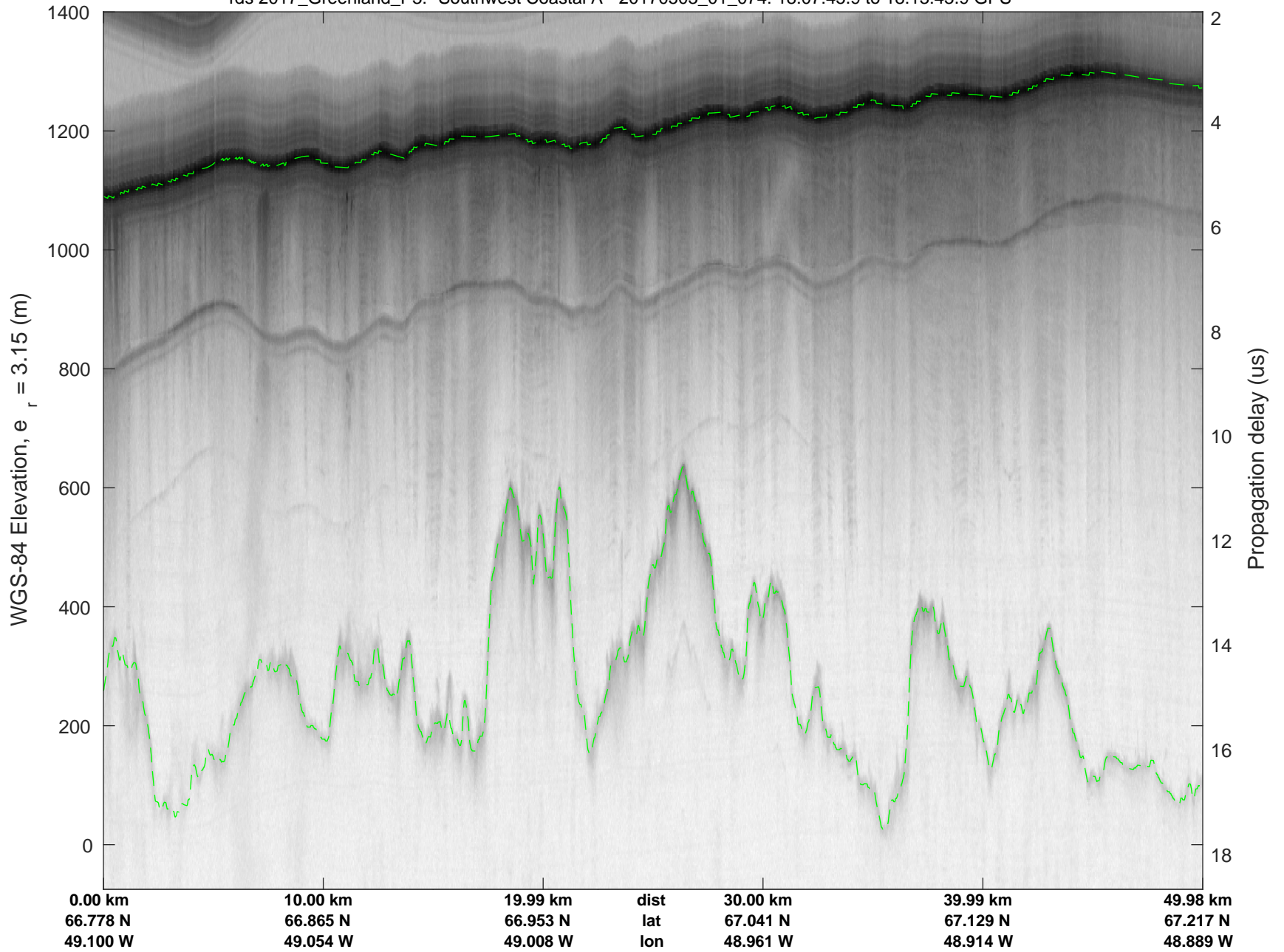


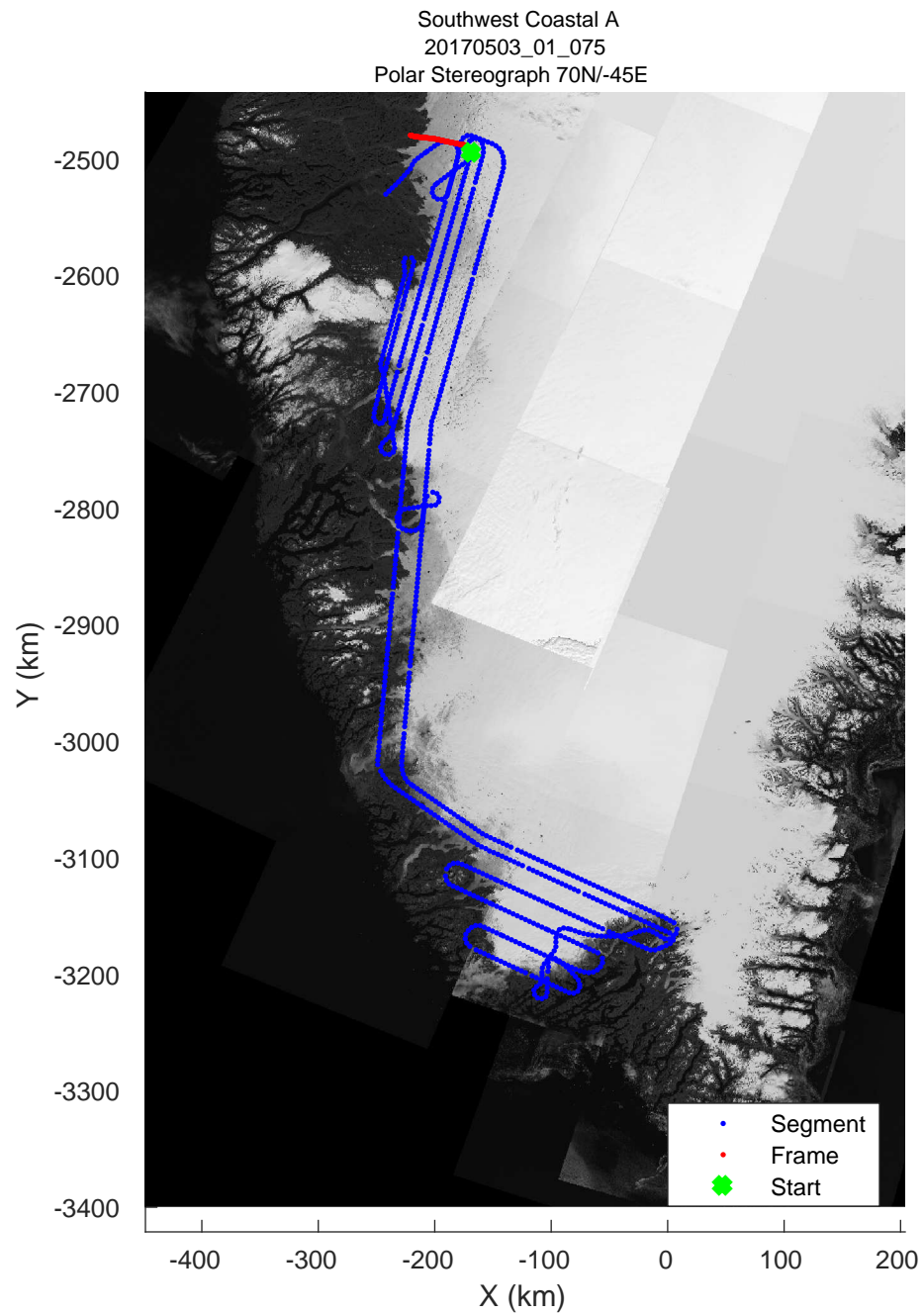

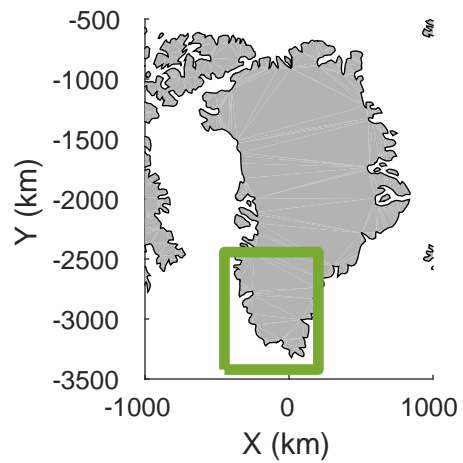


rds 2017_Greenland_P3: "Southwest Coastal A" 20170503_01_074: 18:07:45.9 to 18:13:43.9 GPS

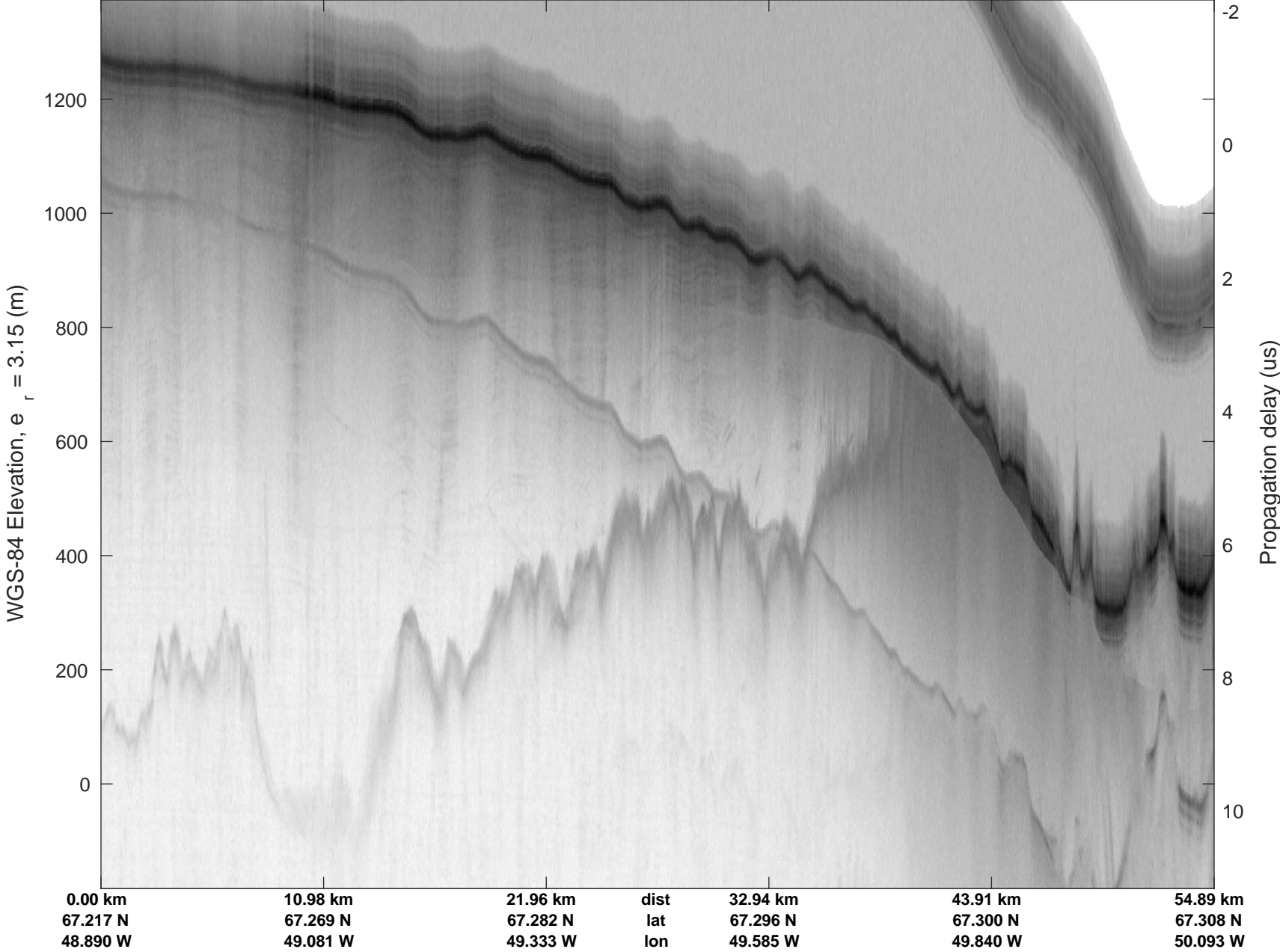


rds 2017_Greenland_P3: "Southwest Coastal A" 20170503_01_074: 18:07:45.9 to 18:13:43.9 GPS





rds 2017_Greenland_P3: "Southwest Coastal A" 20170503_01_075: 18:13:44.2 to 18:20:33.8 GPS



rds 2017_Greenland_P3: "Southwest Coastal A" 20170503_01_075: 18:13:44.2 to 18:20:33.8 GPS

