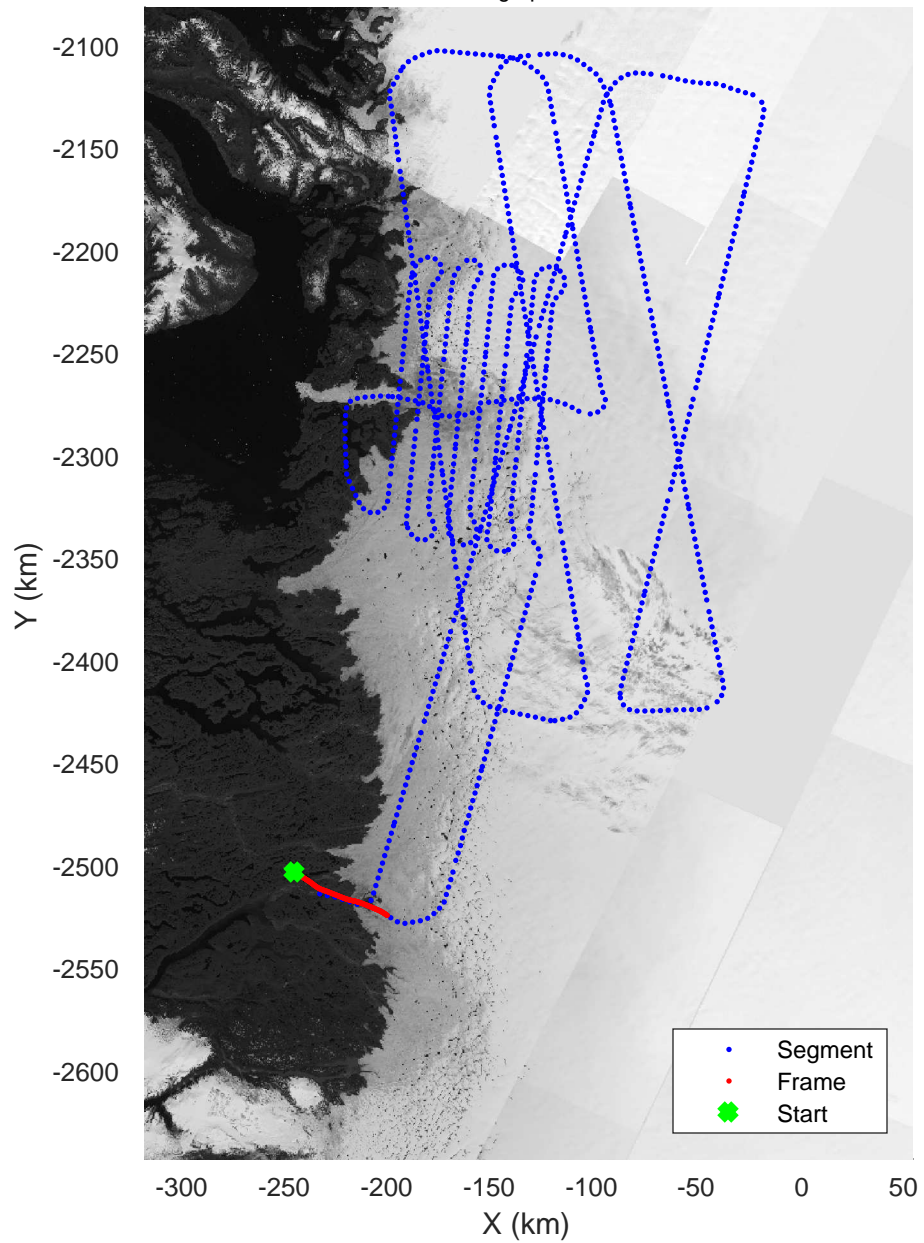



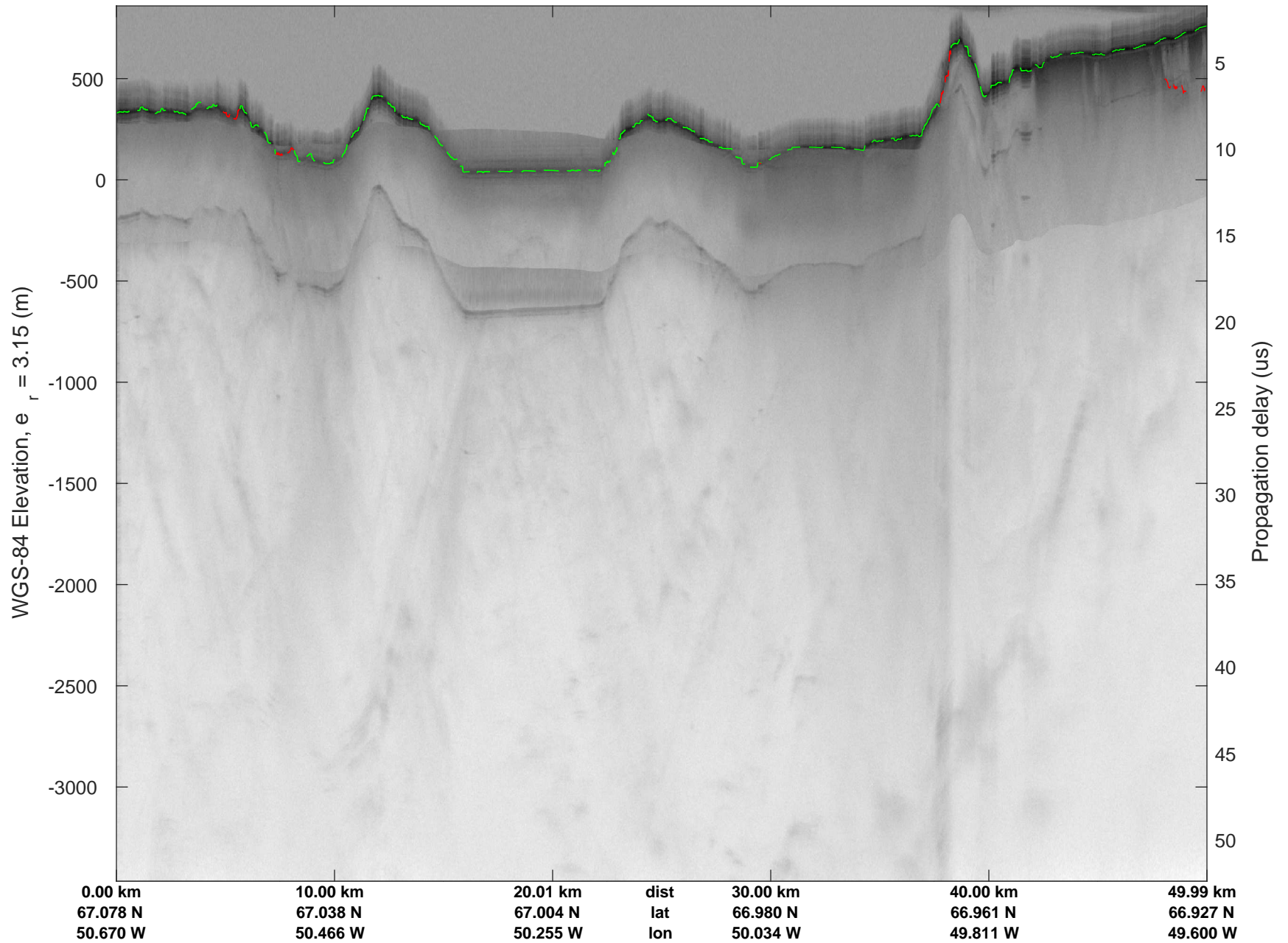
Thomas-Jakobshavn 01
20170429_01_001
Polar Stereograph 70N/-45E


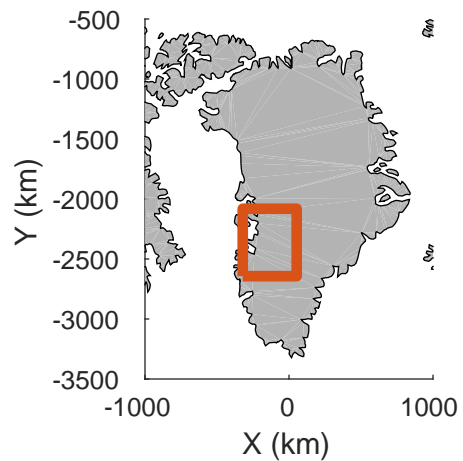


rds 2017_Greenland_P3: "Thomas-Jakobshavn 01" 20170429_01_001: 10:56:09.9 to 11:02:44.6 GPS

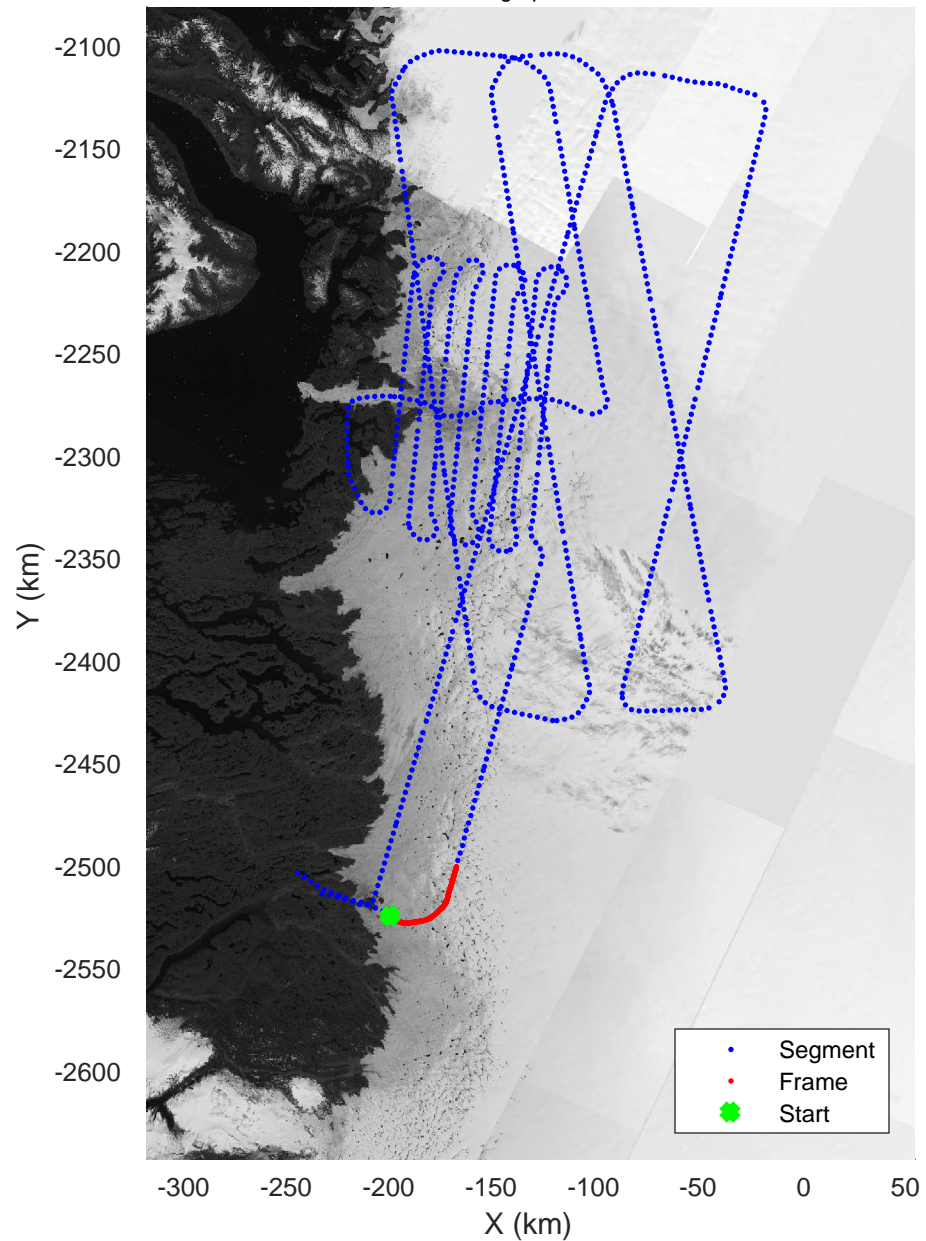


rds 2017_Greenland_P3: "Thomas-Jakobshavn 01" 20170429_01_001: 10:56:09.9 to 11:02:44.6 GPS

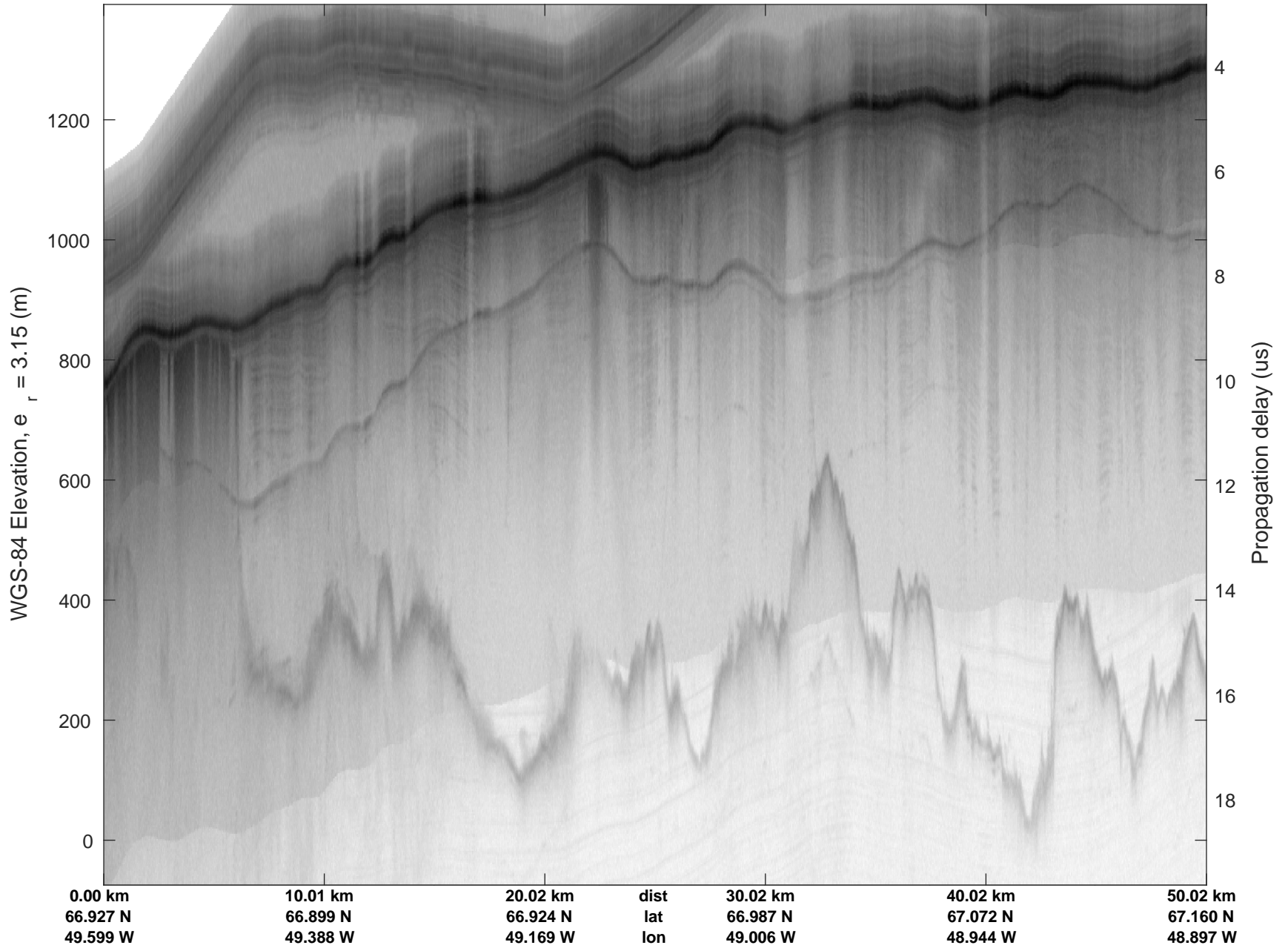




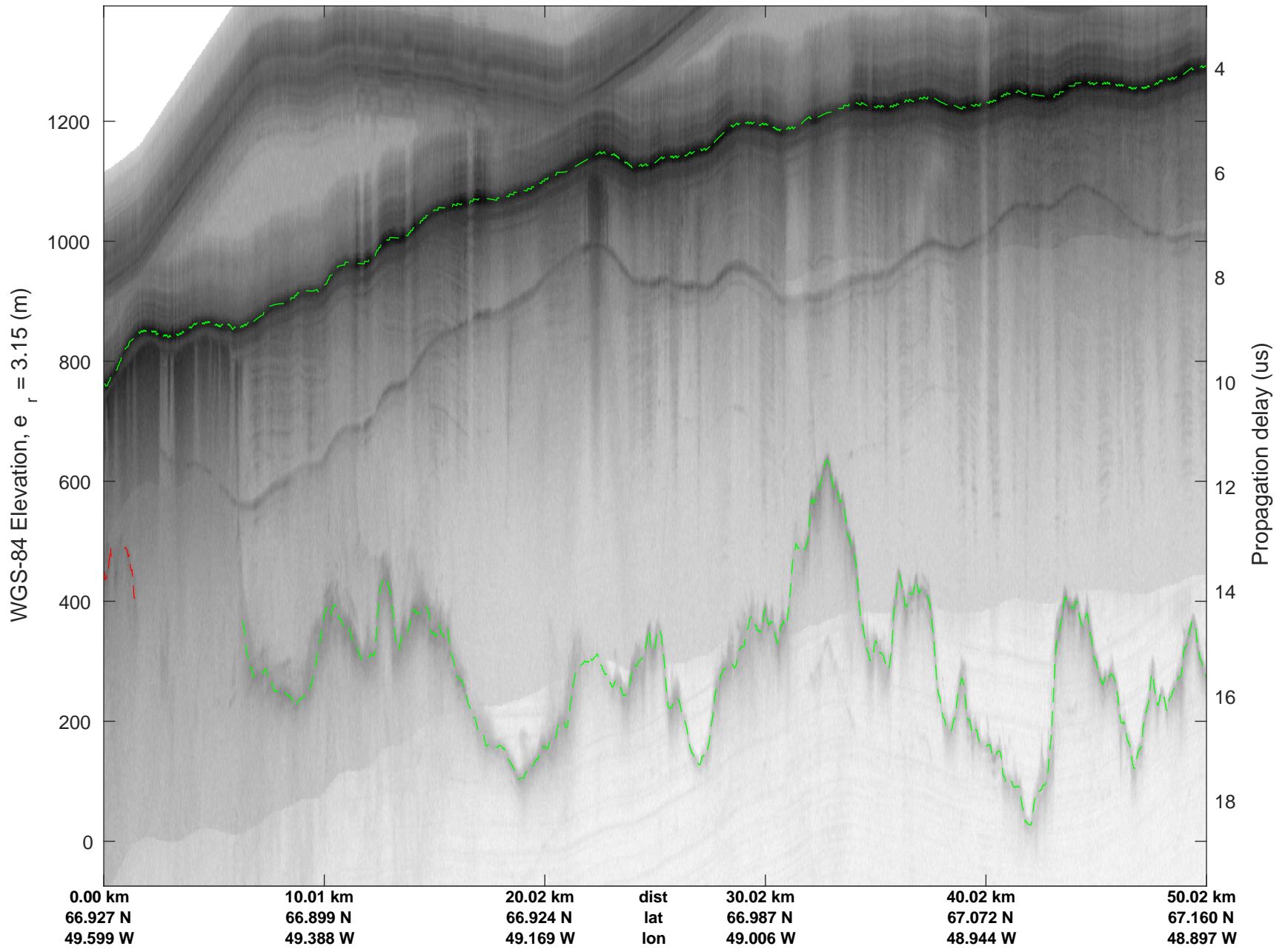
Thomas-Jakobshavn 01
20170429_01_002
Polar Stereograph 70N/-45E

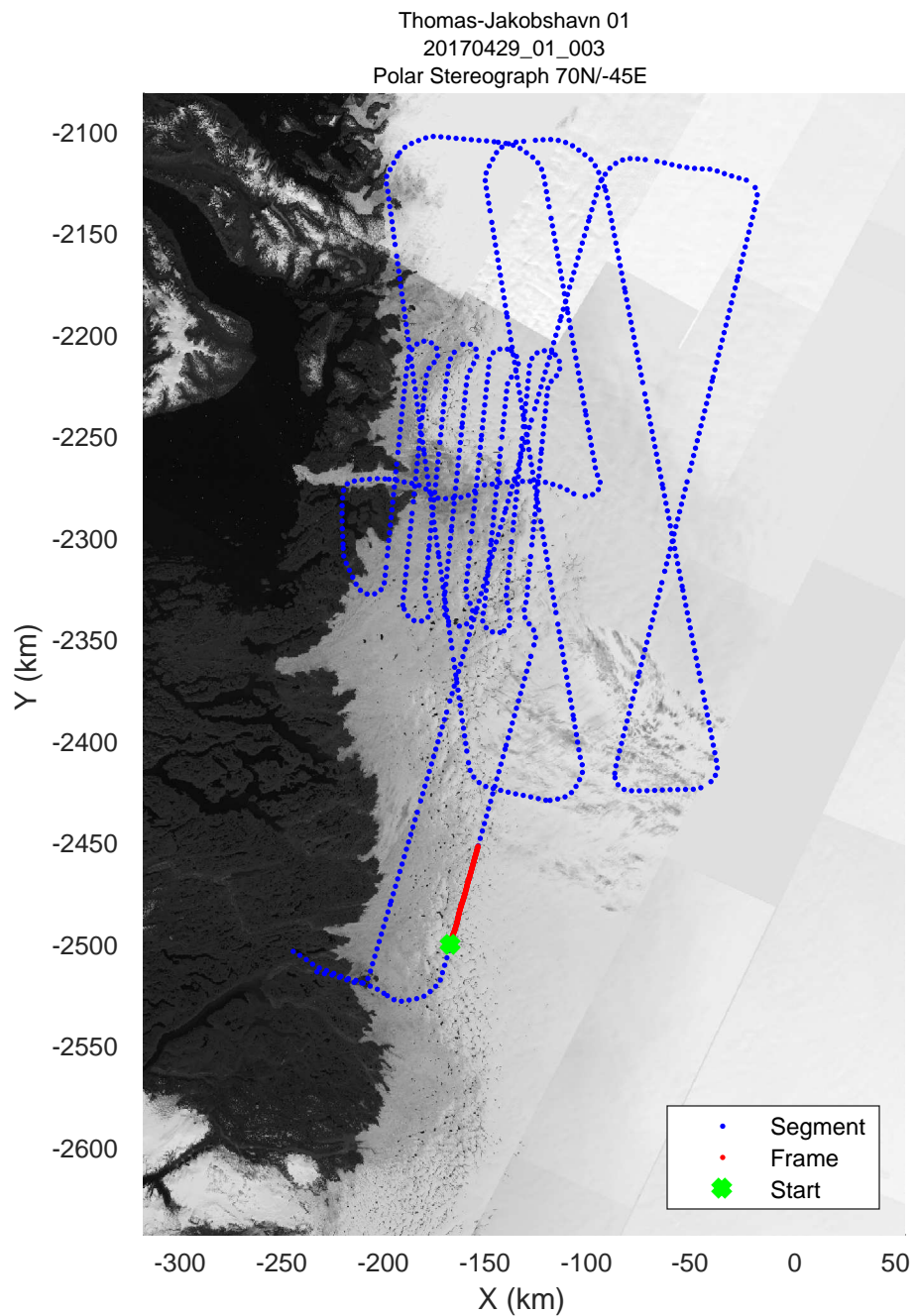

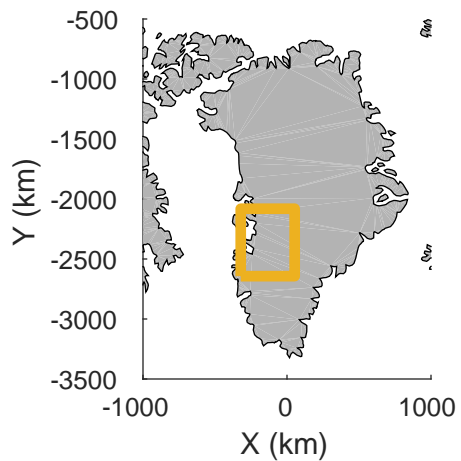


rds 2017_Greenland_P3: "Thomas-Jakobshavn 01" 20170429_01_002: 11:02:44.9 to 11:09:25.7 GPS

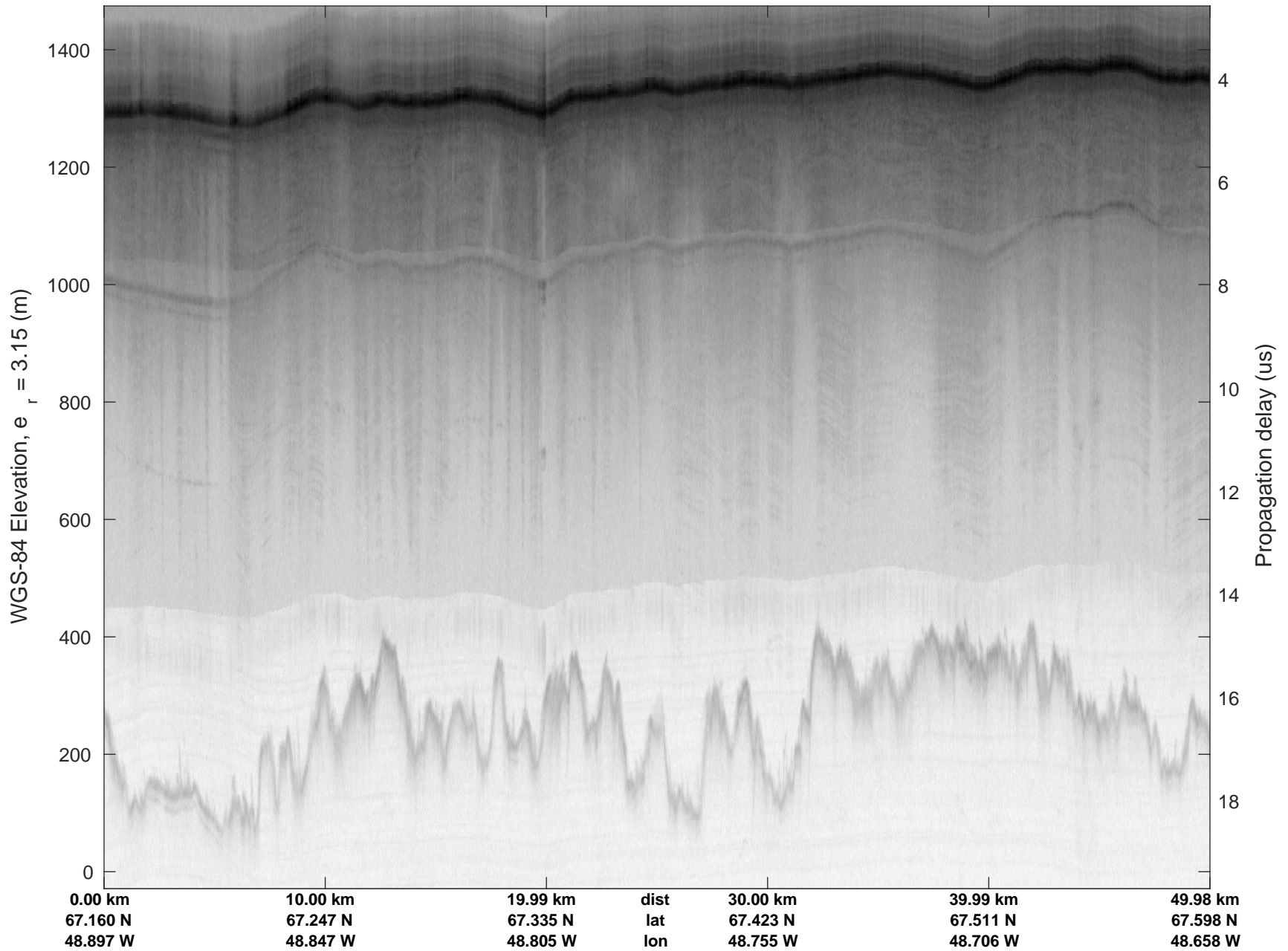


rds 2017_Greenland_P3: "Thomas-Jakobshavn 01" 20170429_01_002: 11:02:44.9 to 11:09:25.7 GPS

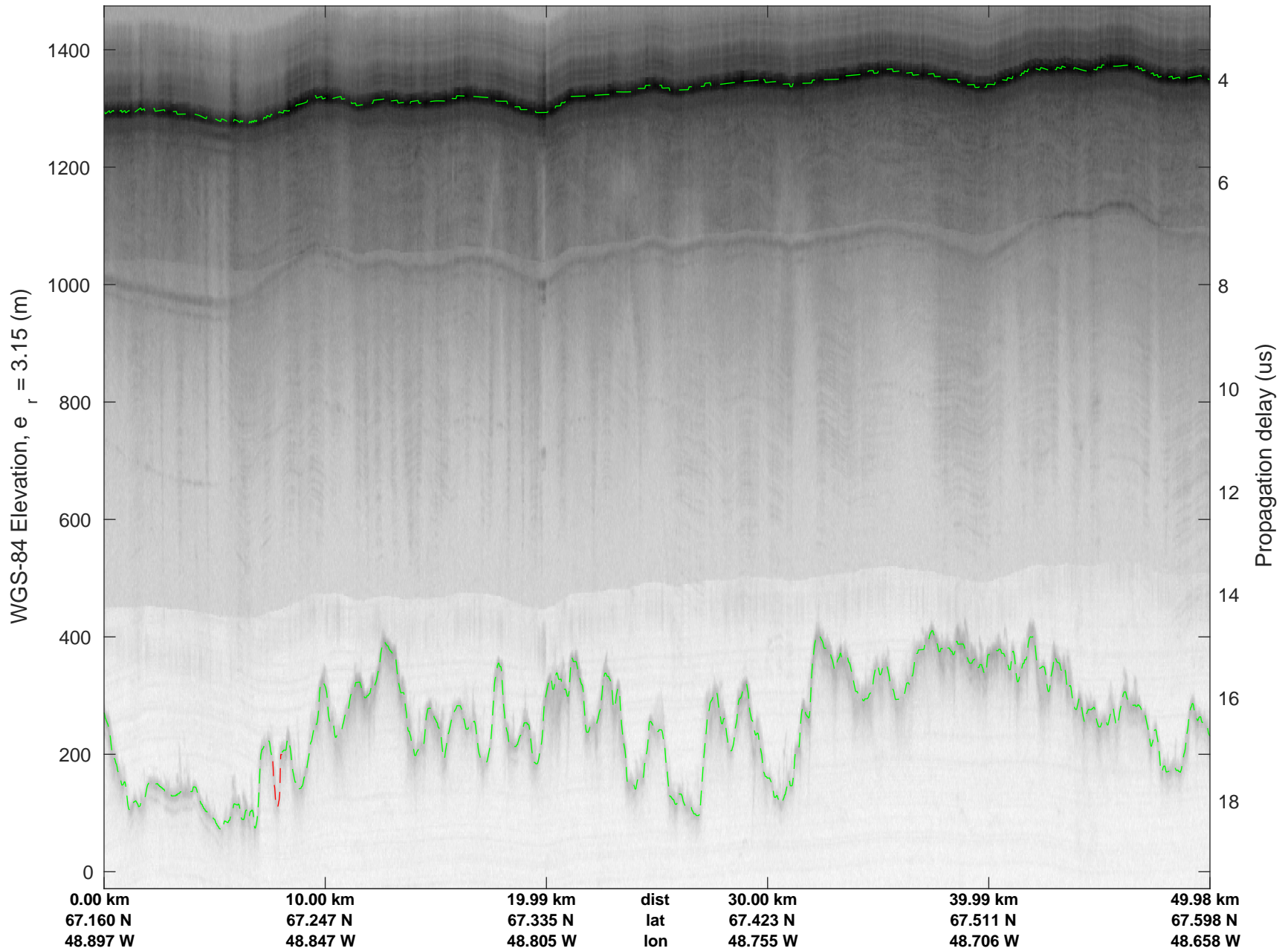


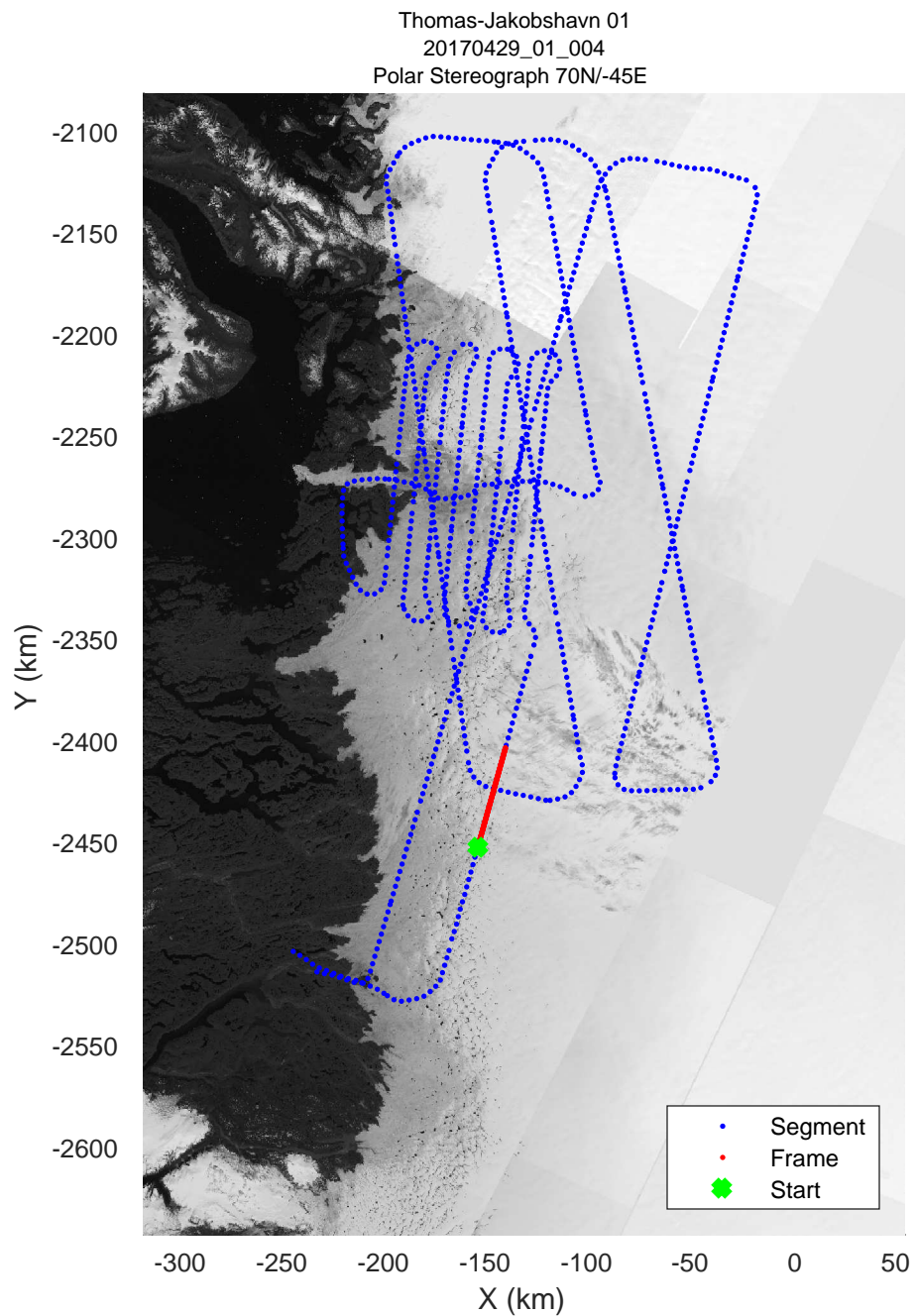

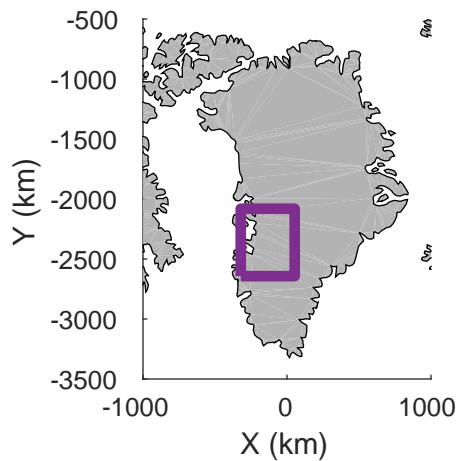


rds 2017_Greenland_P3: "Thomas-Jakobshavn 01" 20170429_01_003: 11:09:26.0 to 11:15:46.5 GPS

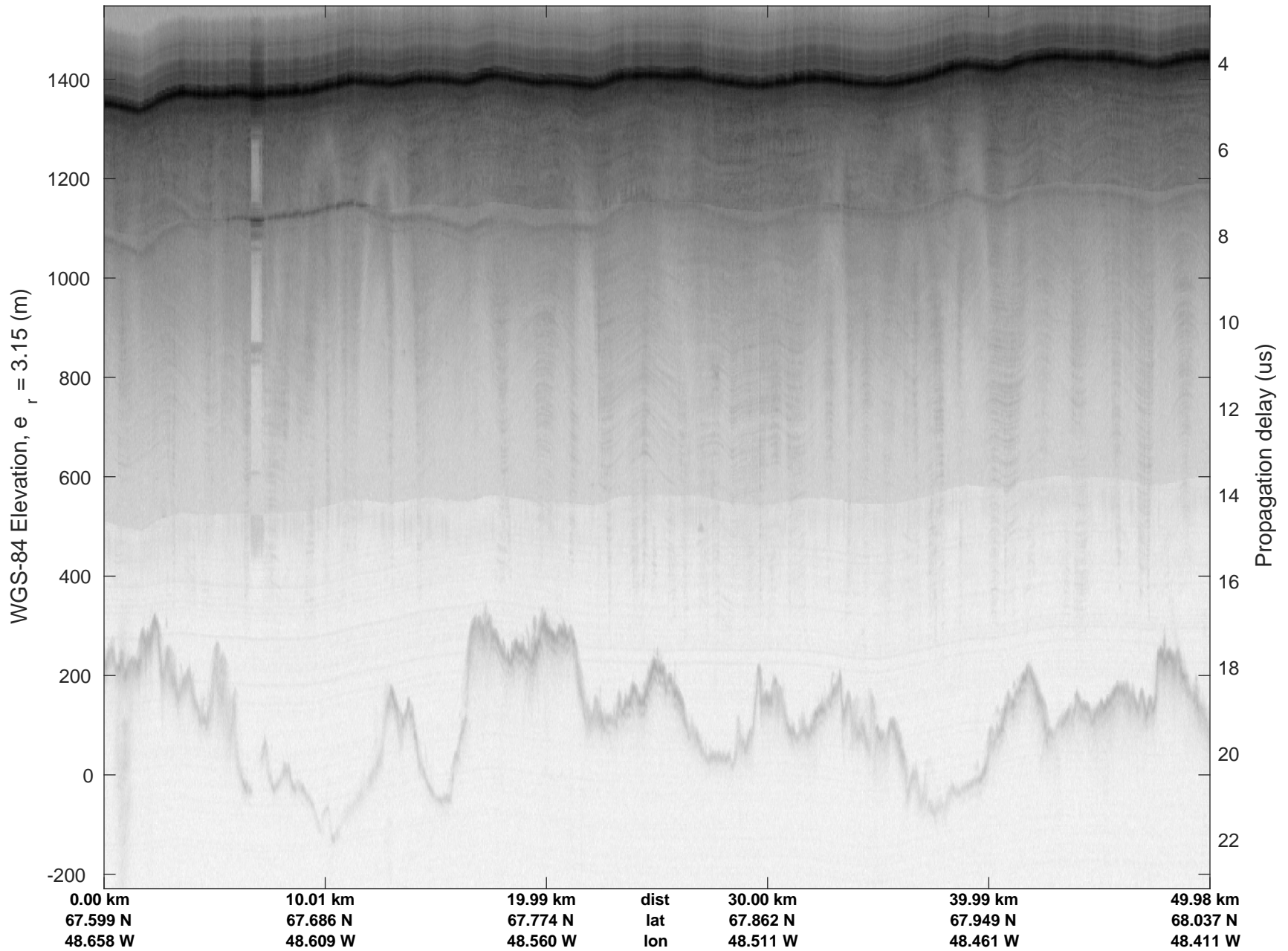


rds 2017_Greenland_P3: "Thomas-Jakobshavn 01" 20170429_01_003: 11:09:26.0 to 11:15:46.5 GPS

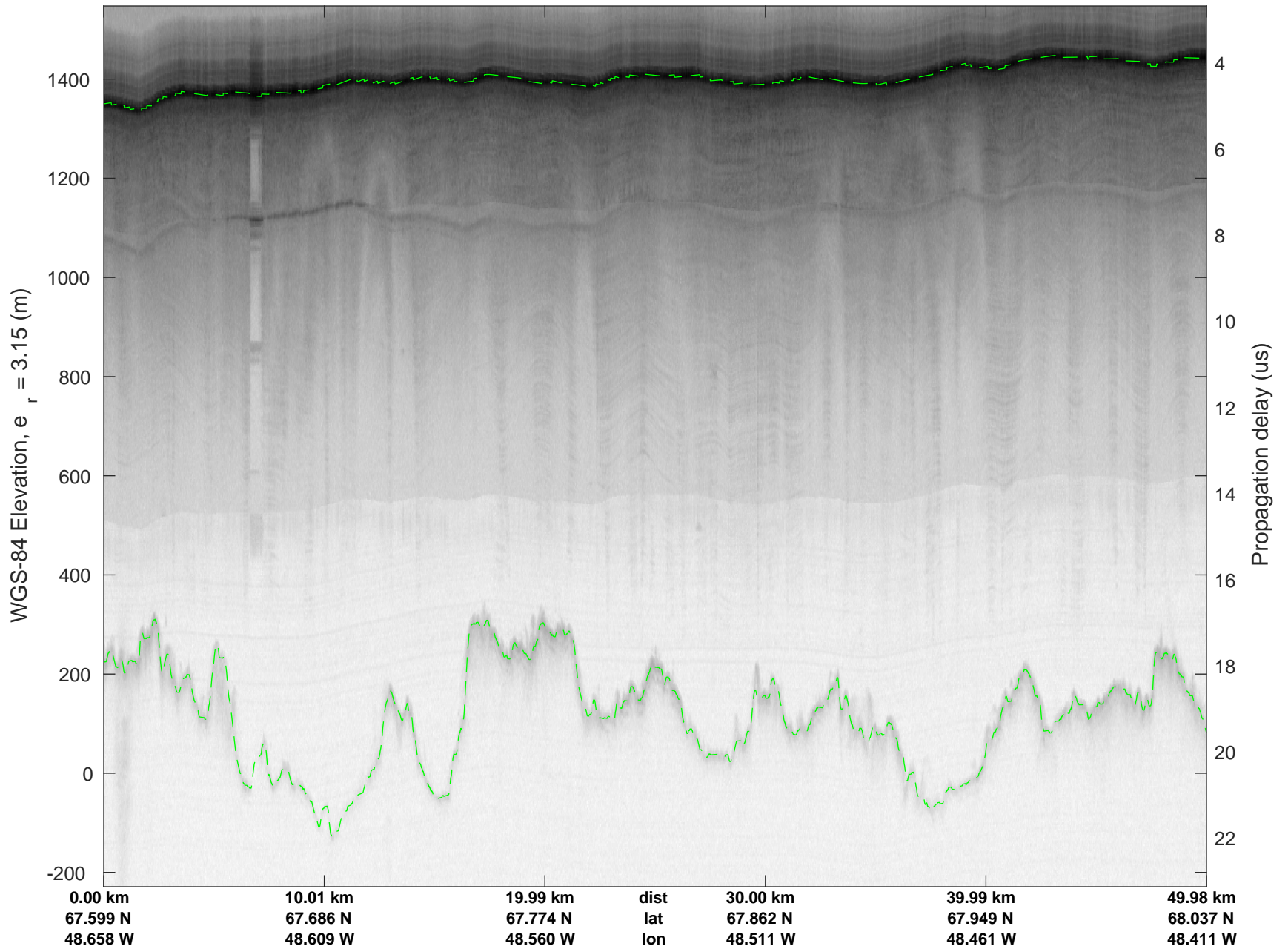


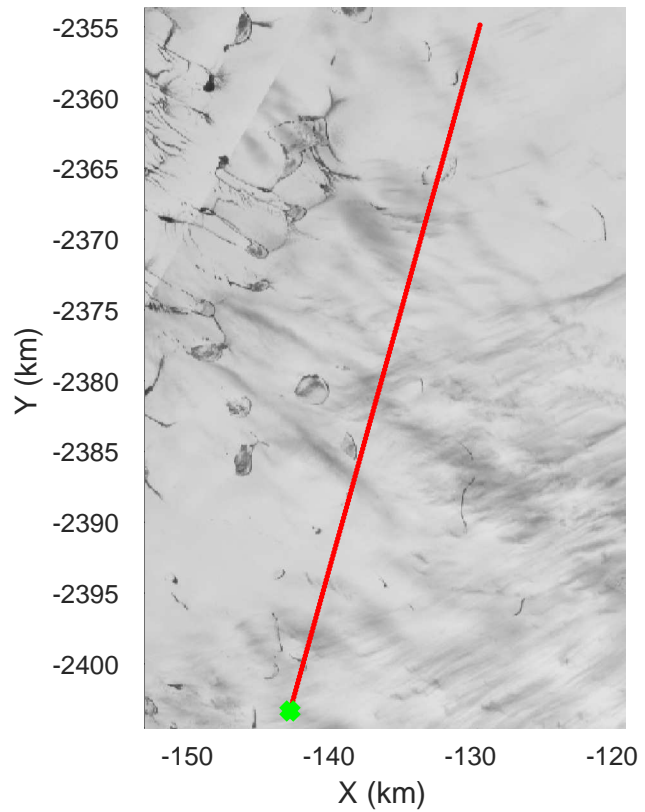
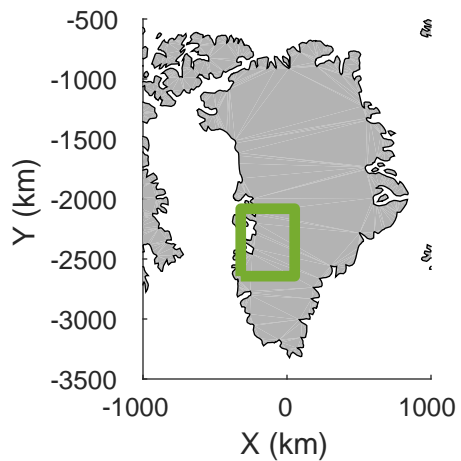


rds 2017_Greenland_P3: "Thomas-Jakobshavn 01" 20170429_01_004: 11:15:46.7 to 11:21:48.7 GPS

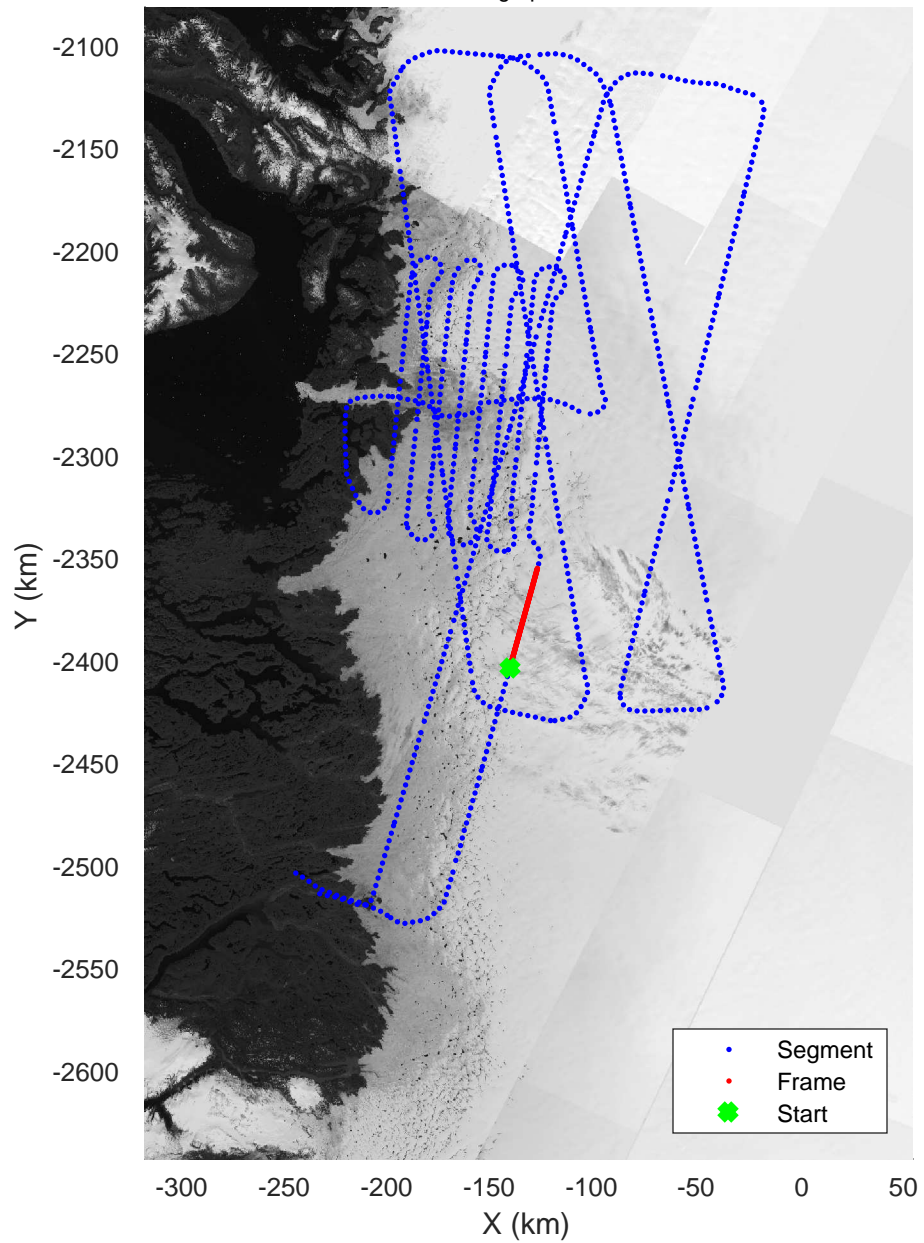


rds 2017_Greenland_P3: "Thomas-Jakobshavn 01" 20170429_01_004: 11:15:46.7 to 11:21:48.7 GPS

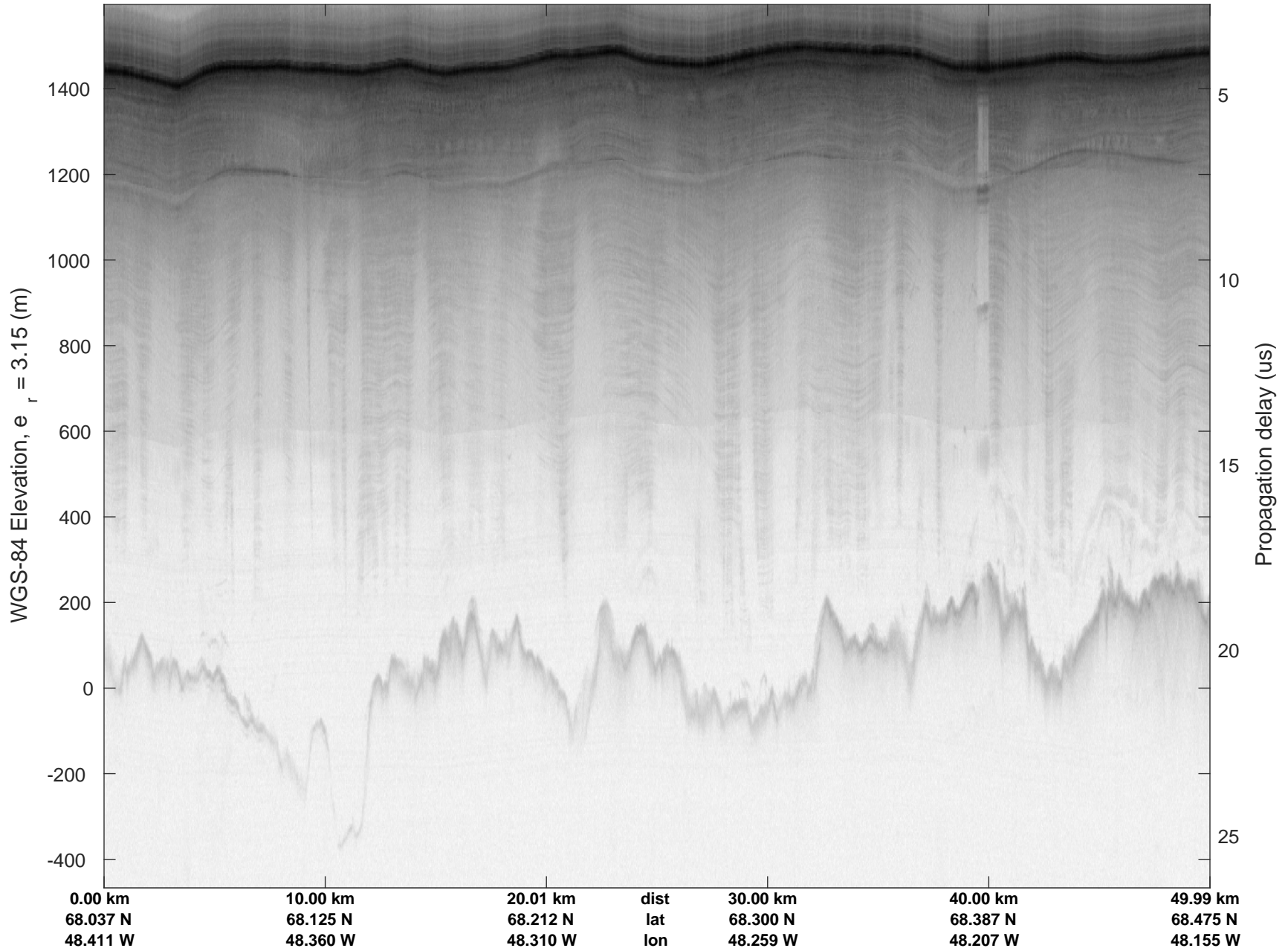




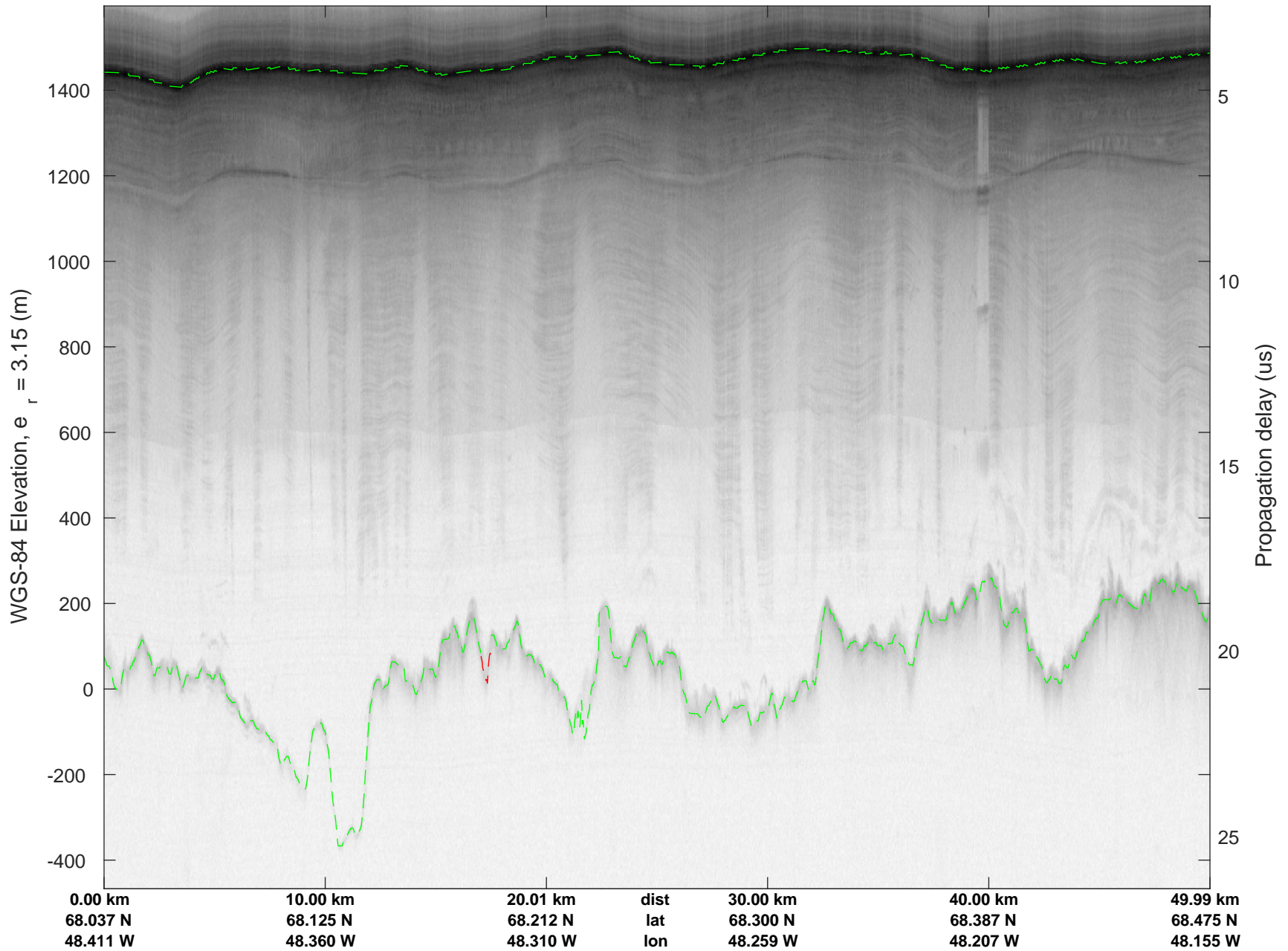
Thomas-Jakobshavn 01
20170429_01_005
Polar Stereograph 70N/-45E

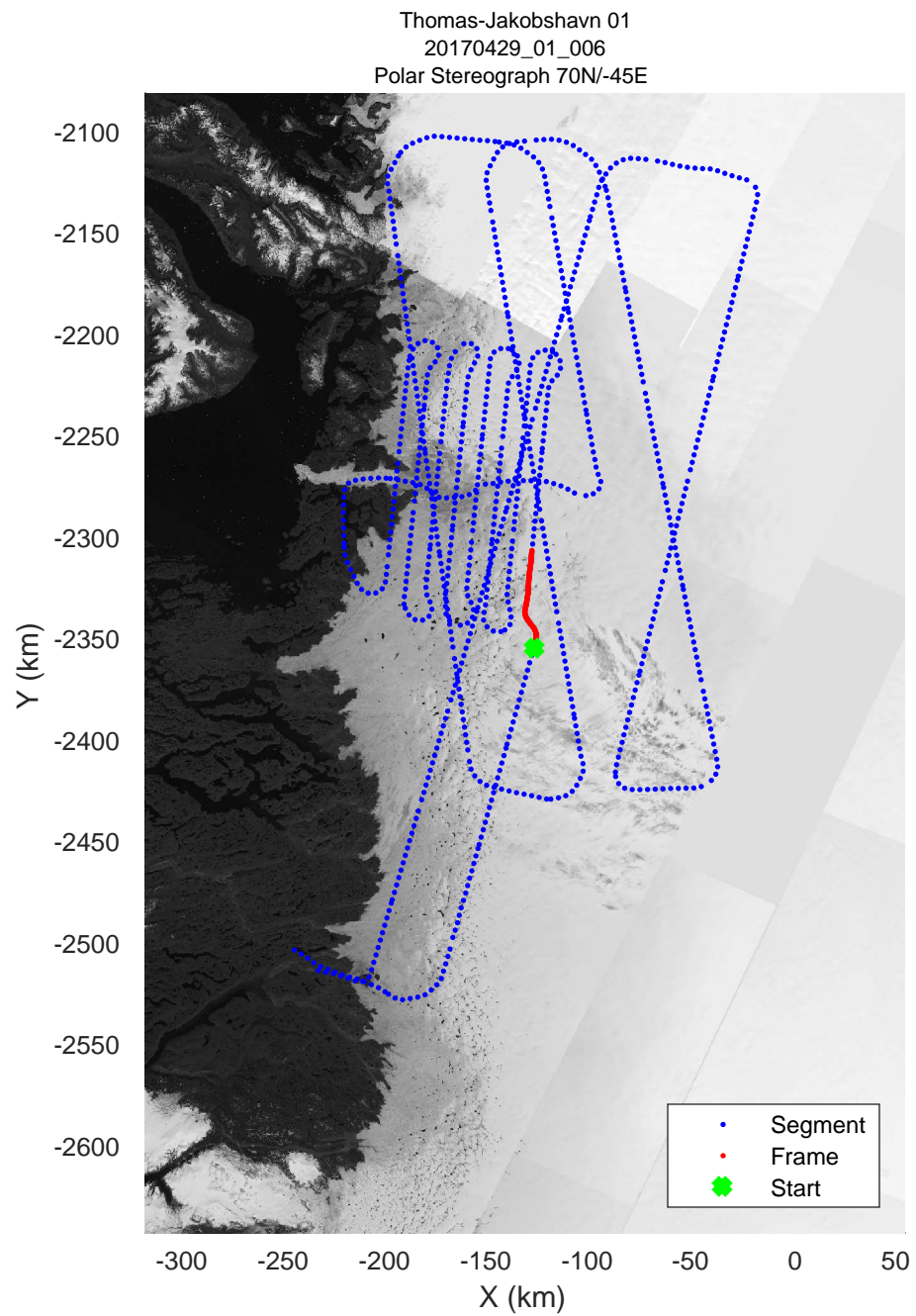

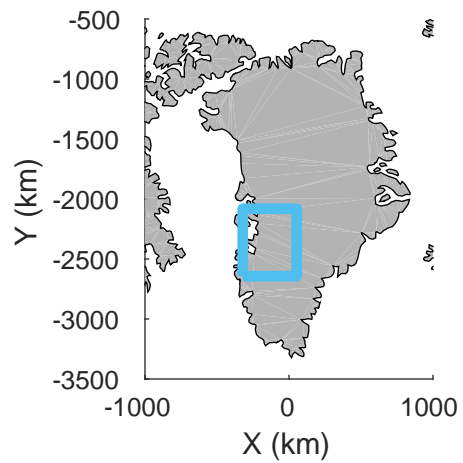


rds 2017_Greenland_P3: "Thomas-Jakobshavn 01" 20170429_01_005: 11:21:49.0 to 11:27:49.8 GPS

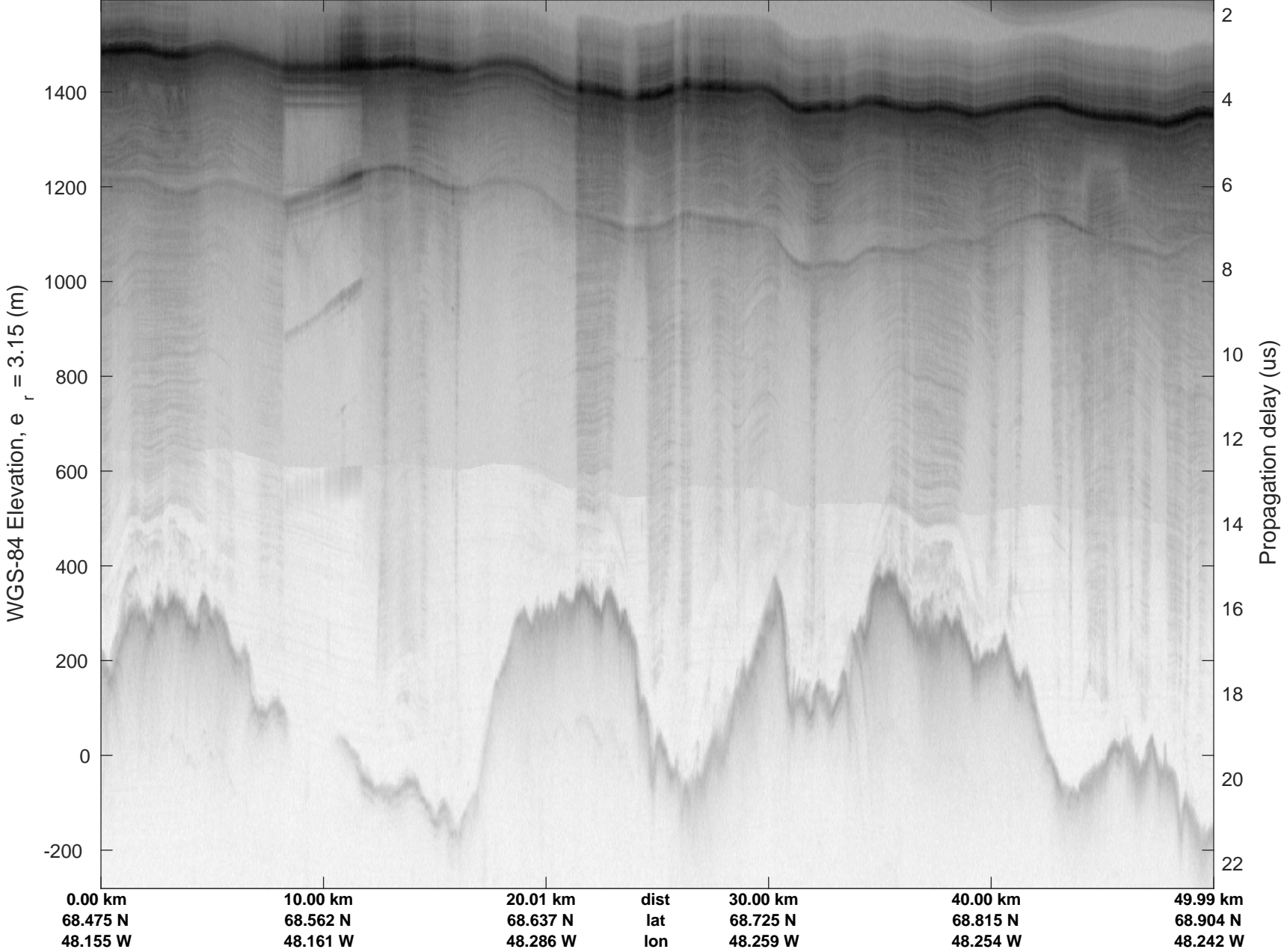


rds 2017_Greenland_P3: "Thomas-Jakobshavn 01" 20170429_01_005: 11:21:49.0 to 11:27:49.8 GPS

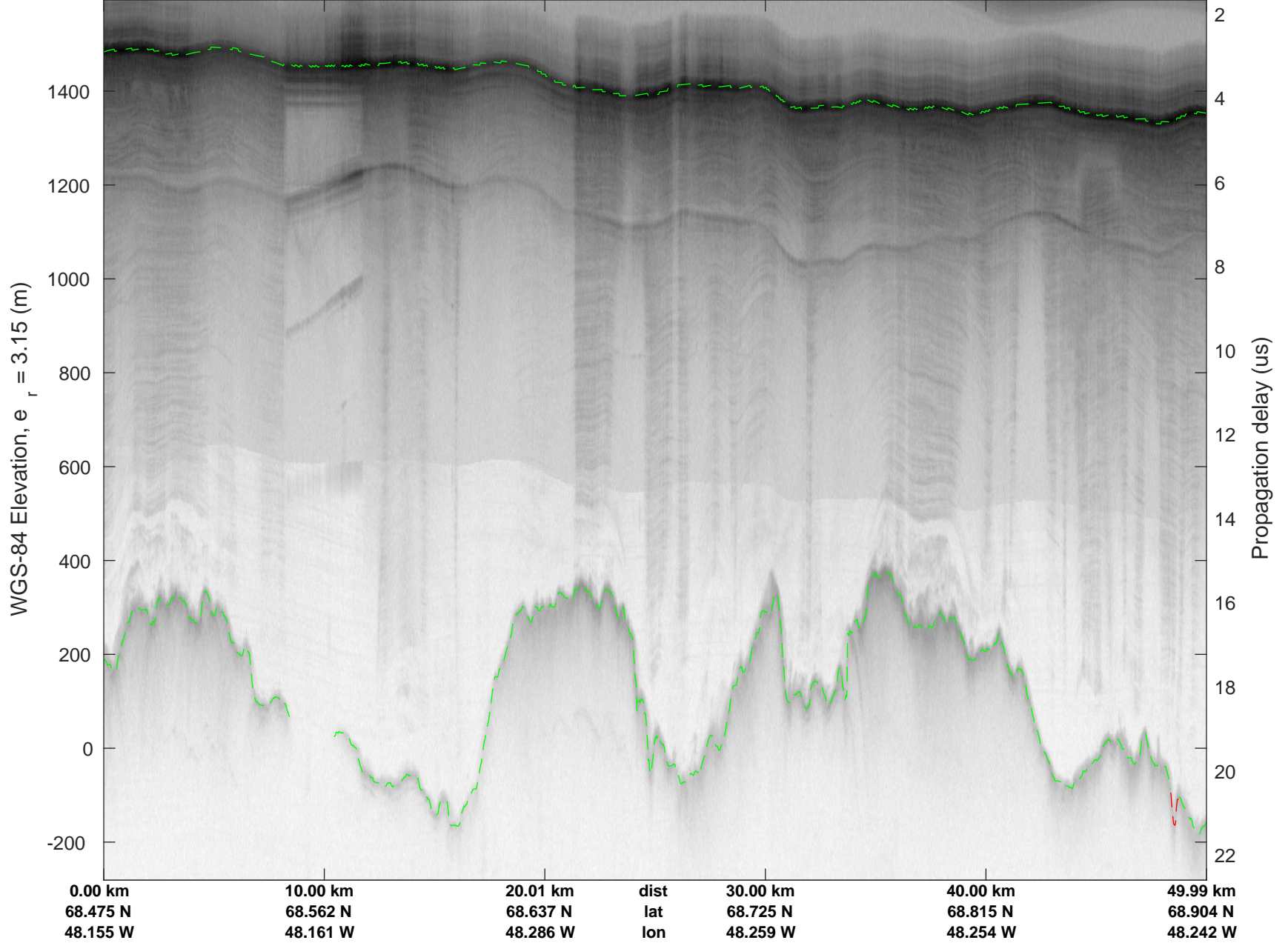



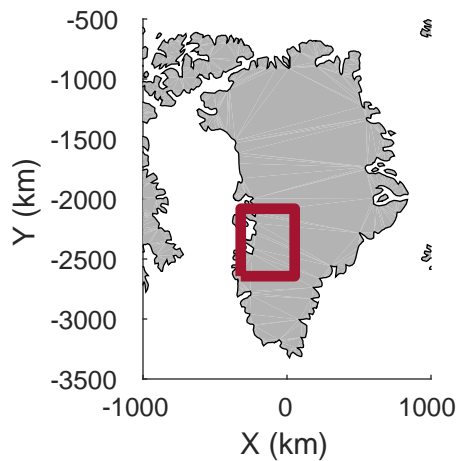


rds 2017_Greenland_P3: "Thomas-Jakobshavn 01" 20170429_01_006: 11:27:50.1 to 11:34:07.8 GPS

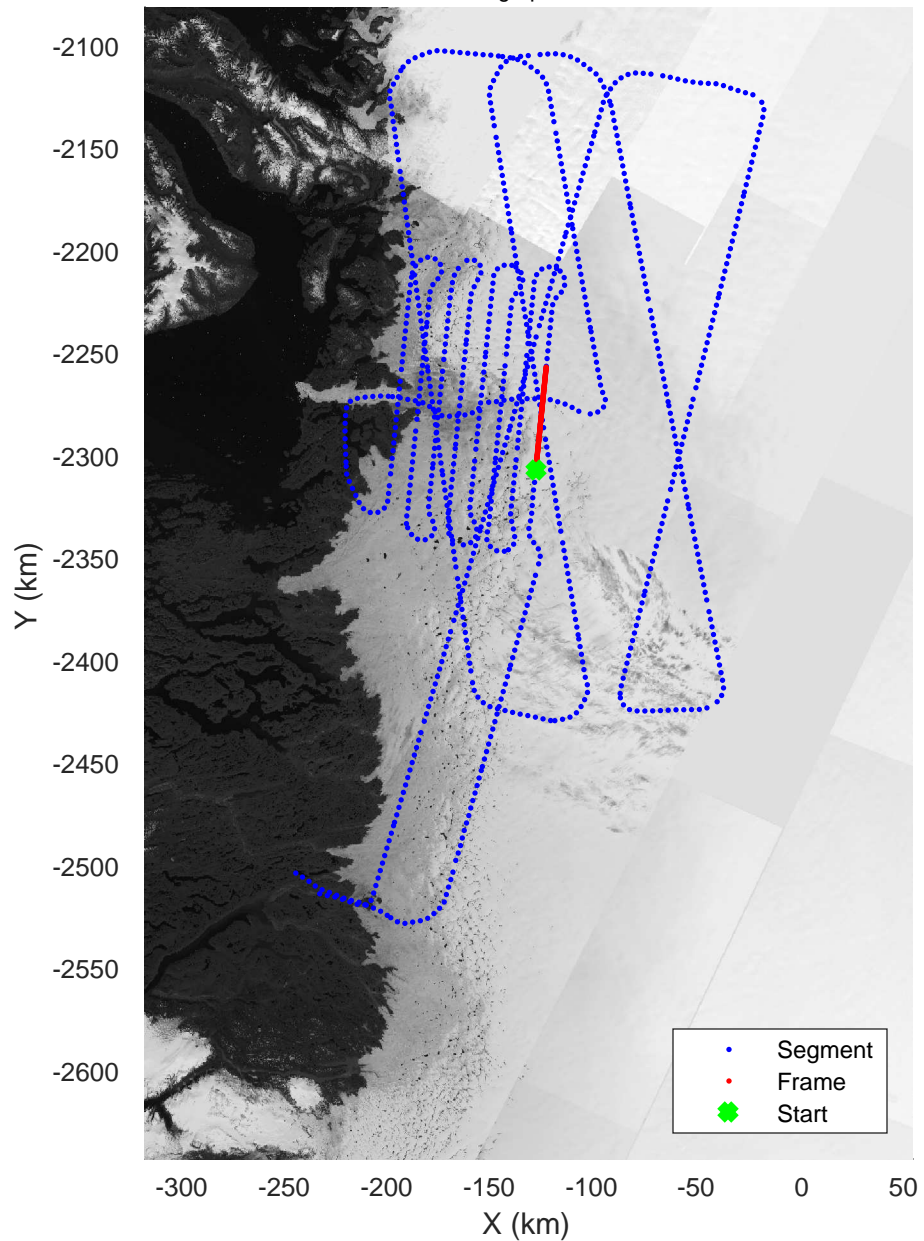


rds 2017_Greenland_P3: "Thomas-Jakobshavn 01" 20170429_01_006: 11:27:50.1 to 11:34:07.8 GPS






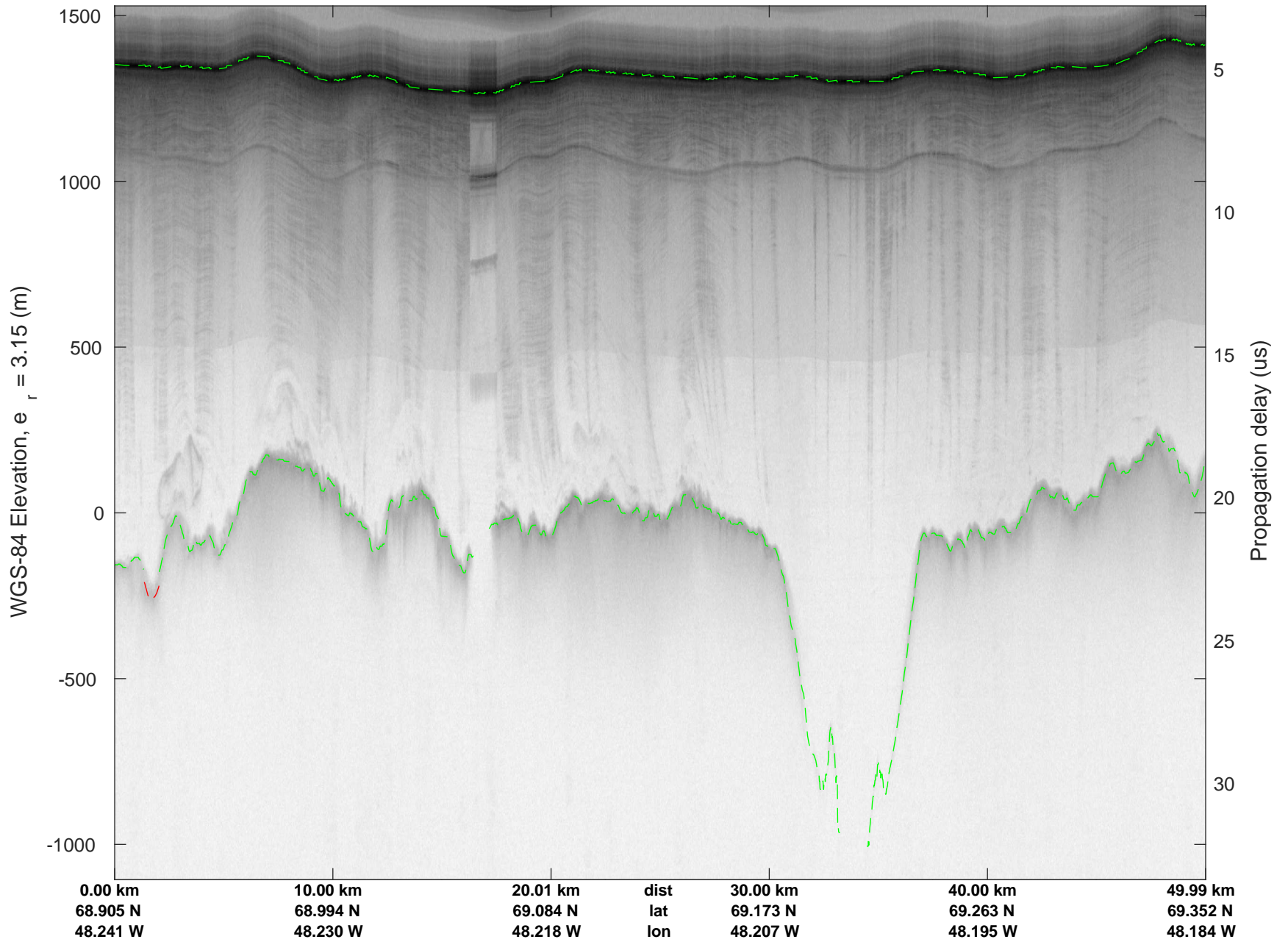
Thomas-Jakobshavn 01
20170429_01_007
Polar Stereograph 70N/-45E

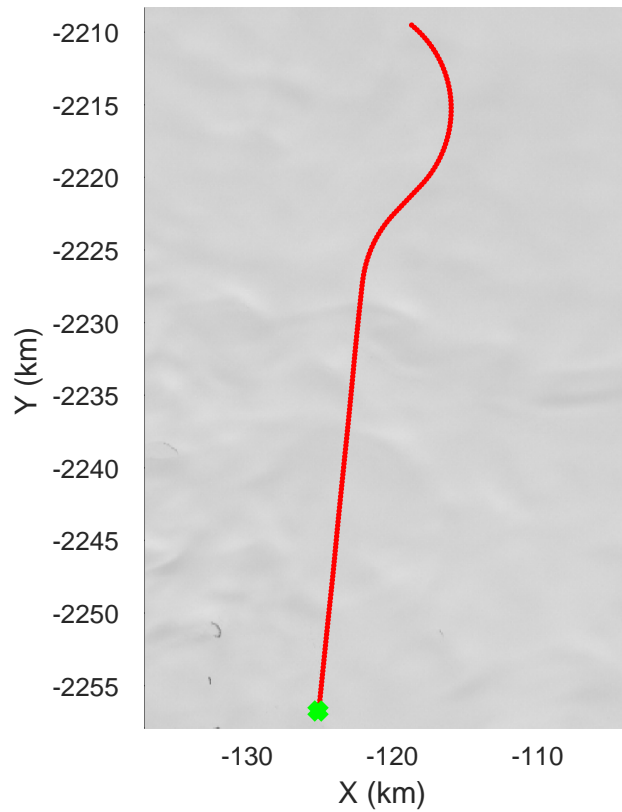
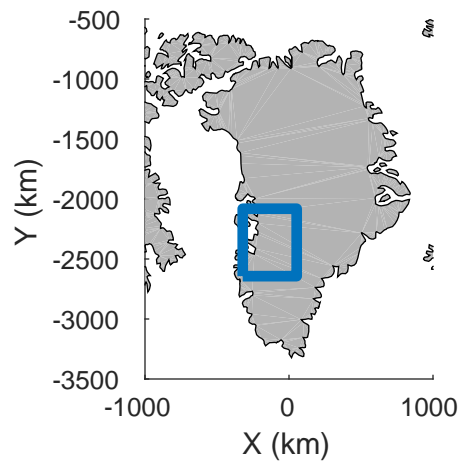


rds 2017_Greenland_P3: "Thomas-Jakobshavn 01" 20170429_01_007: 11:34:08.1 to 11:40:20.2 GPS

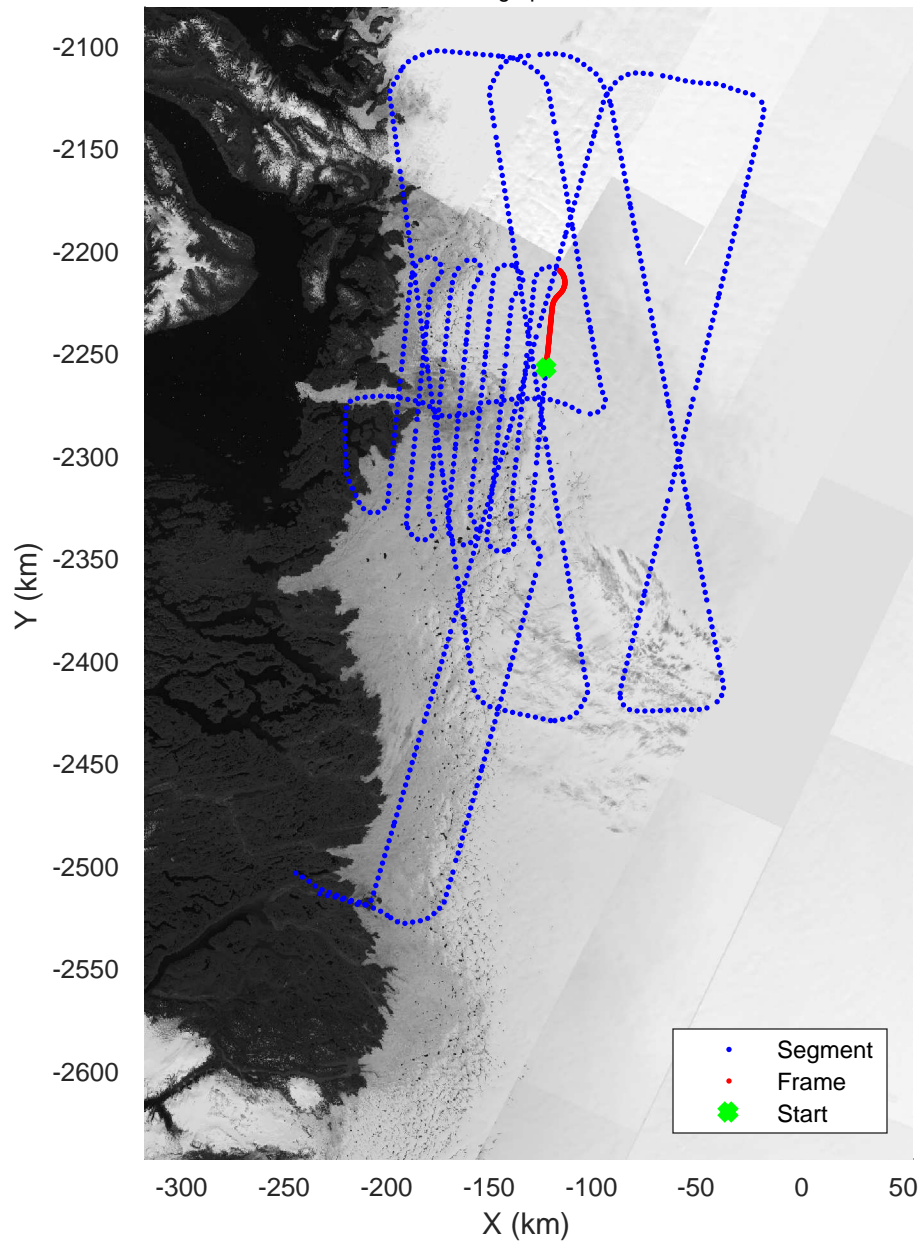


rds 2017_Greenland_P3: "Thomas-Jakobshavn 01" 20170429_01_007: 11:34:08.1 to 11:40:20.2 GPS

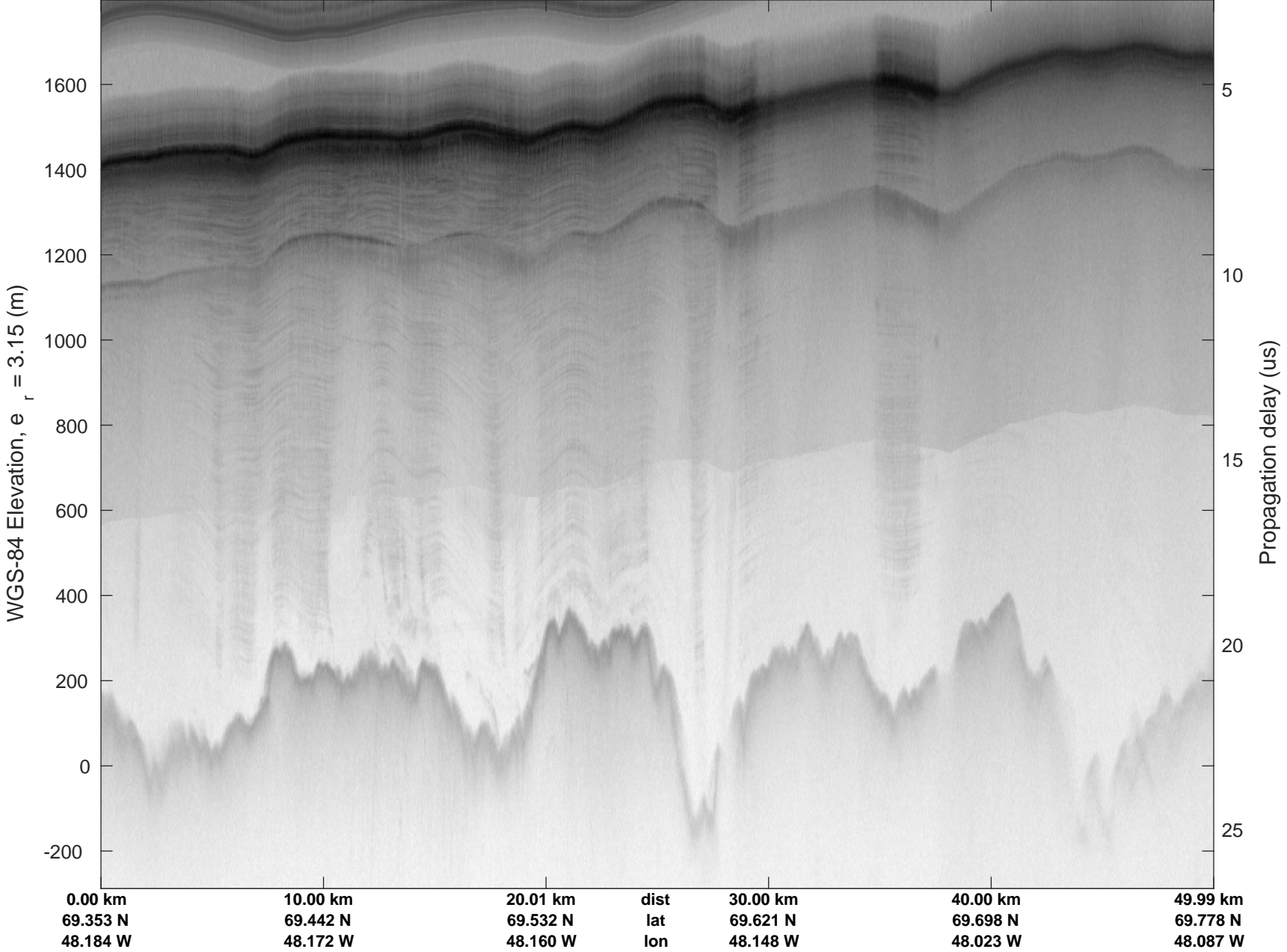




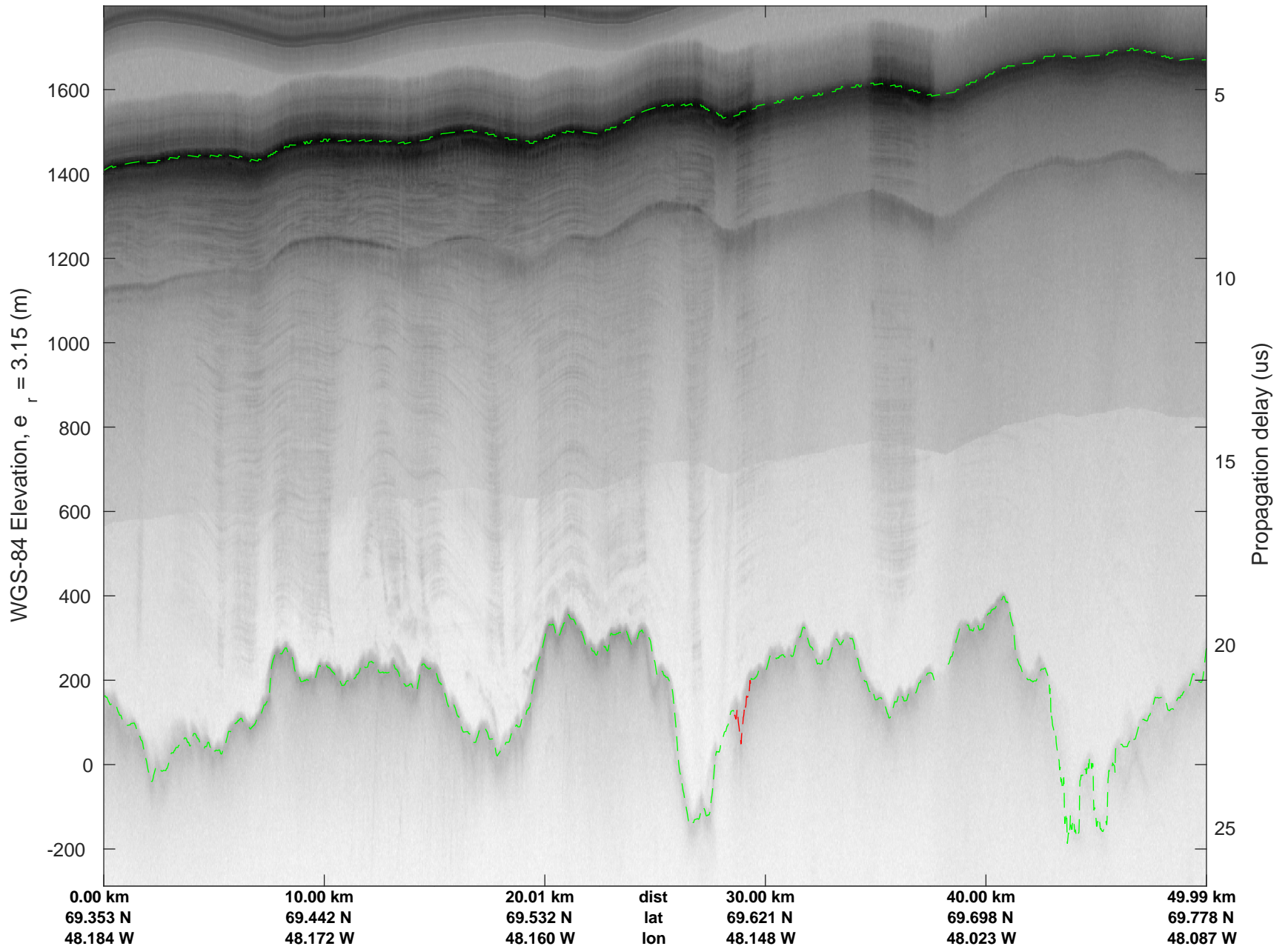
Thomas-Jakobshavn 01
 20170429_01_008
 Polar Stereograph 70N/-45E

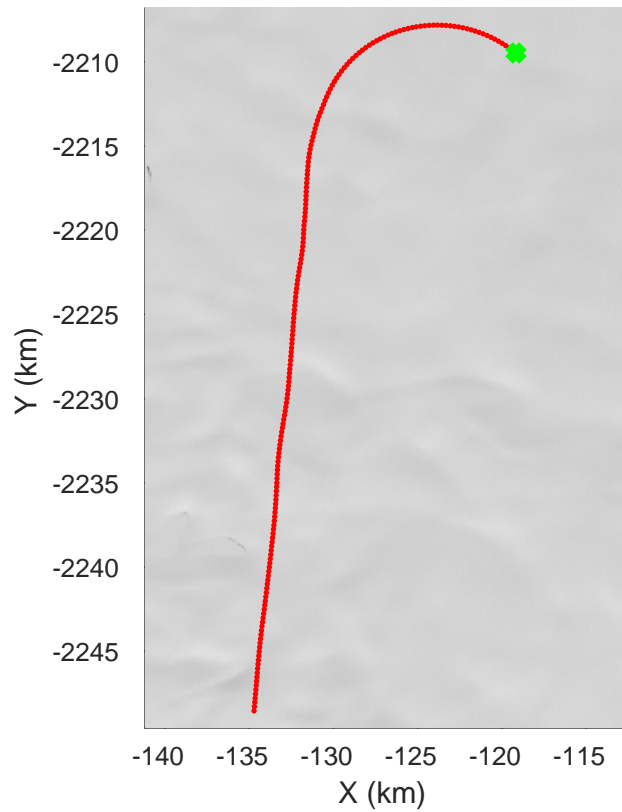
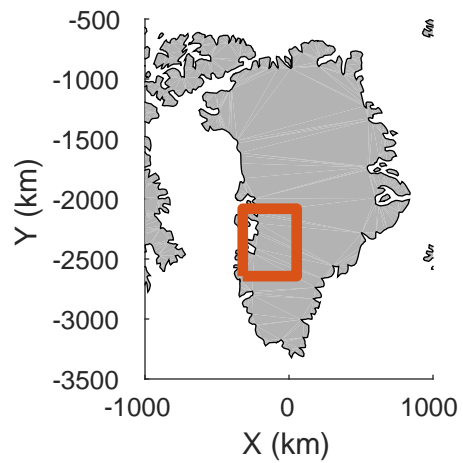


rds 2017_Greenland_P3: "Thomas-Jakobshavn 01" 20170429_01_008: 11:40:20.4 to 11:46:29.1 GPS

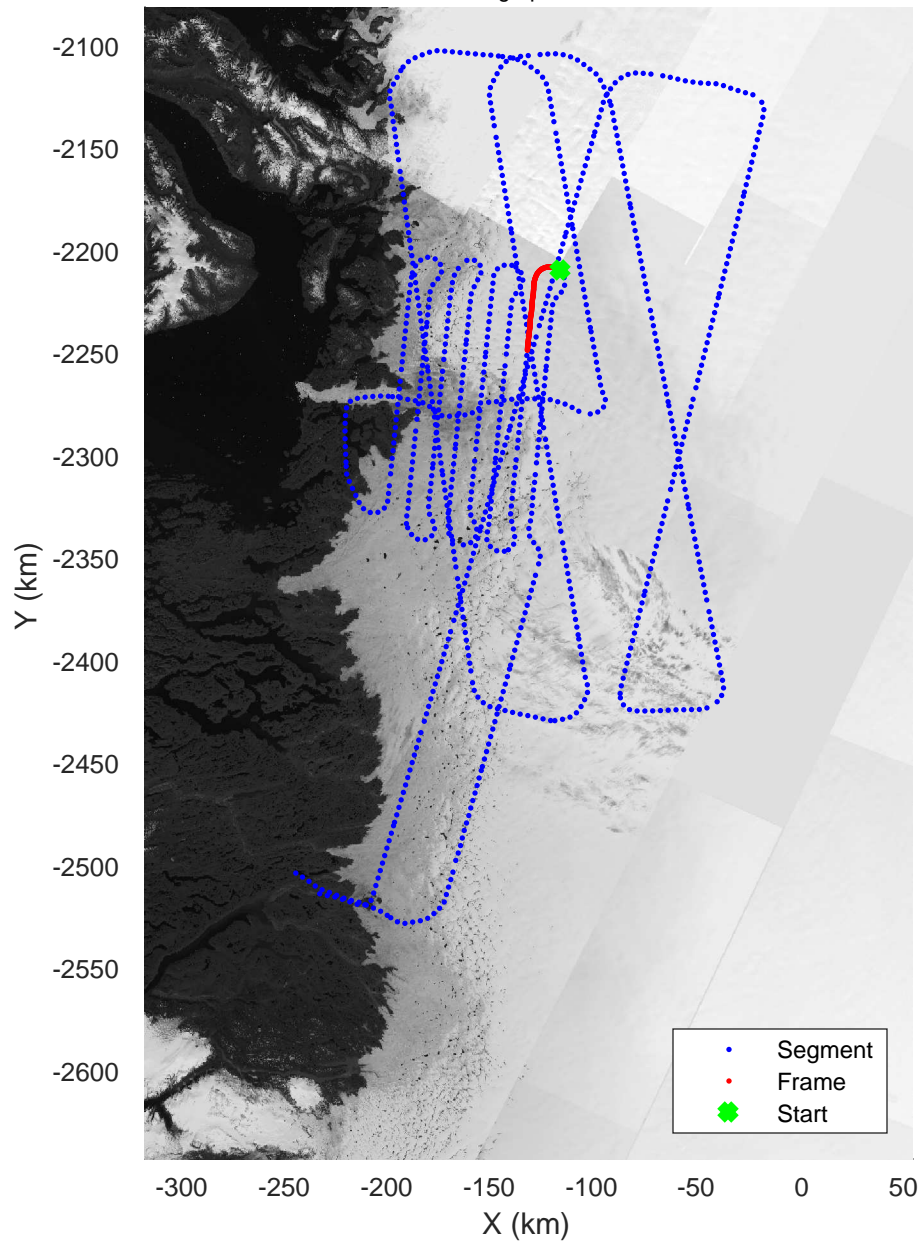


rds 2017_Greenland_P3: "Thomas-Jakobshavn 01" 20170429_01_008: 11:40:20.4 to 11:46:29.1 GPS

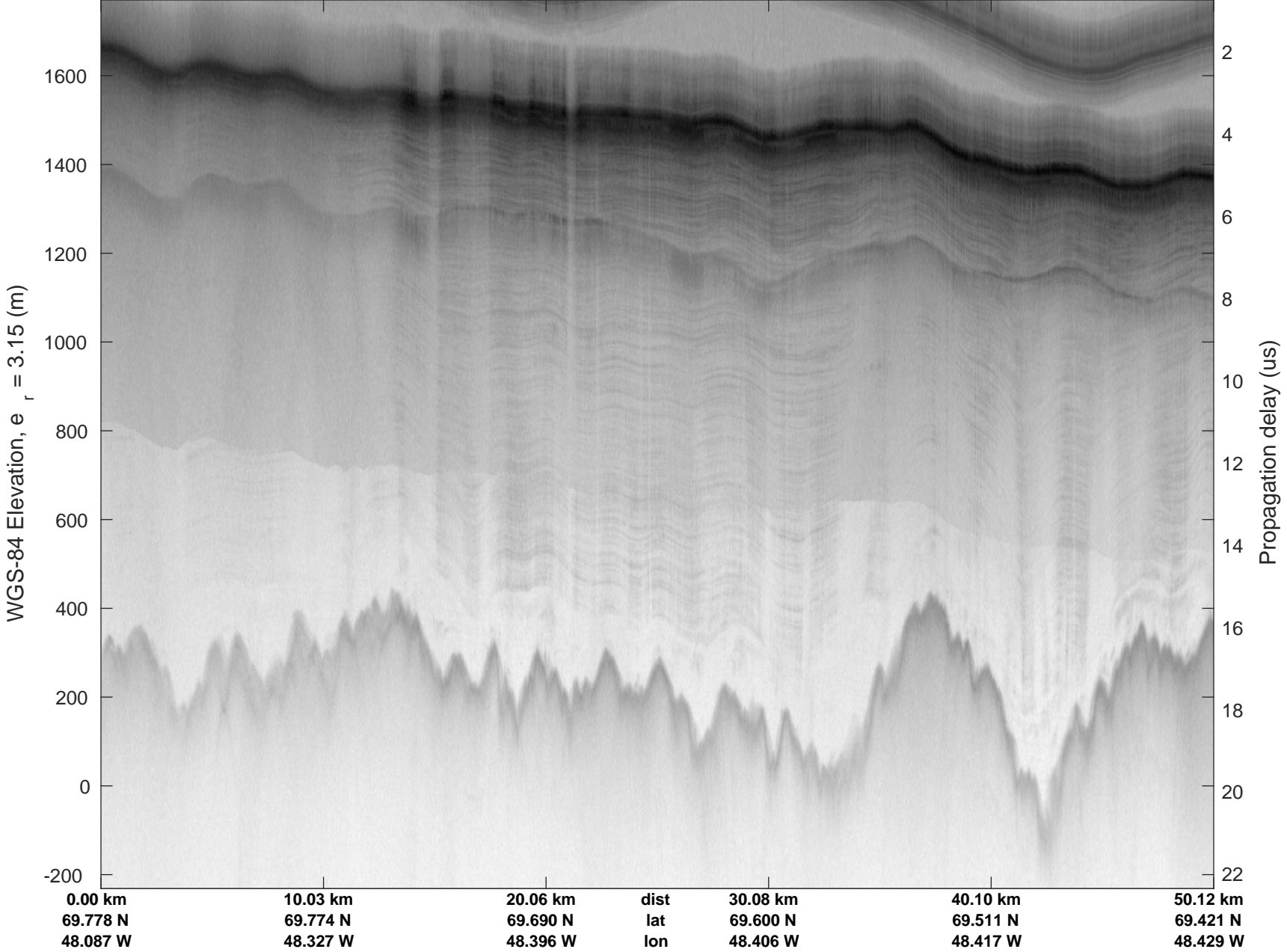




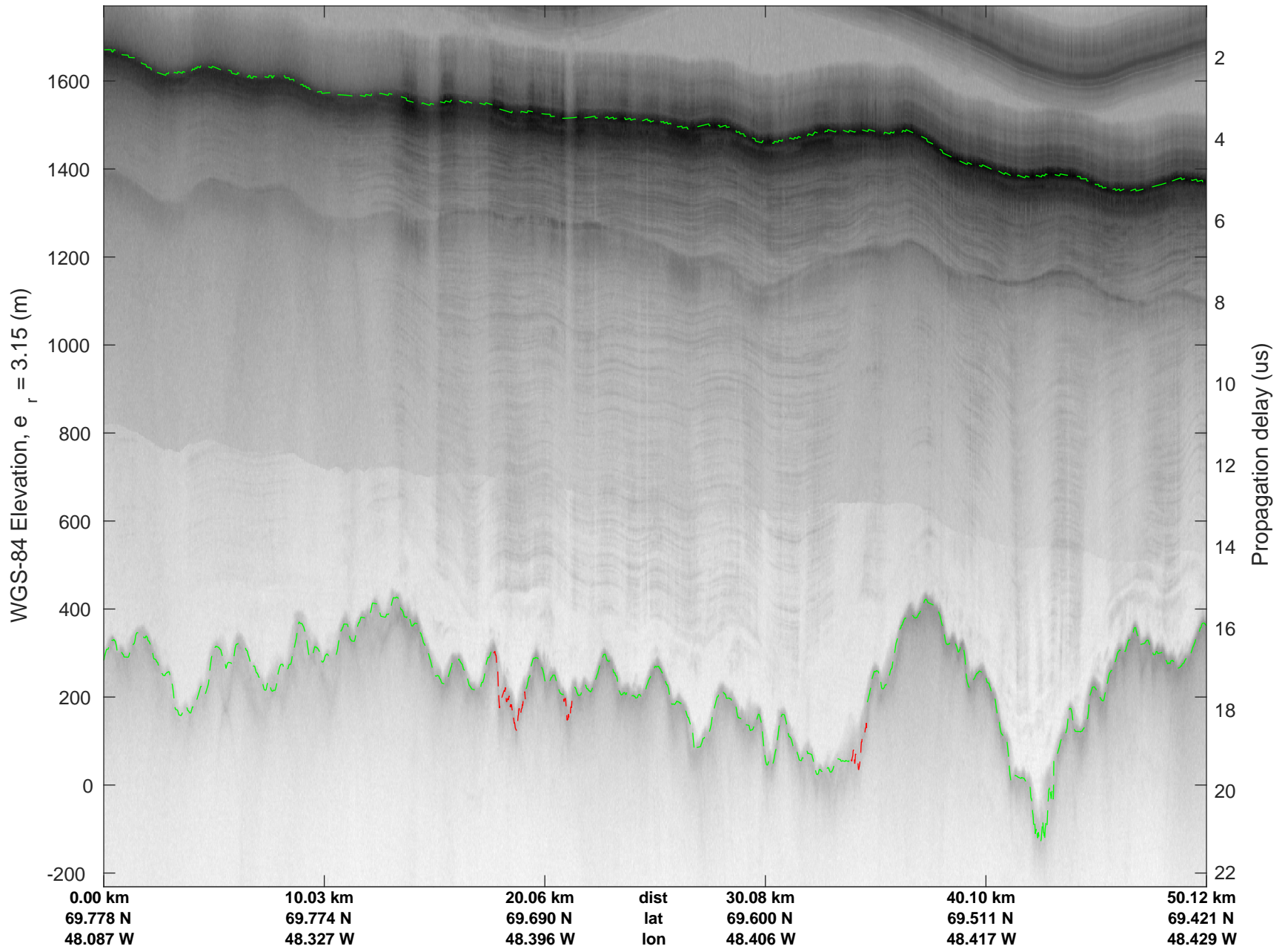
Thomas-Jakobshavn 01
20170429_01_009
Polar Stereograph 70N/-45E


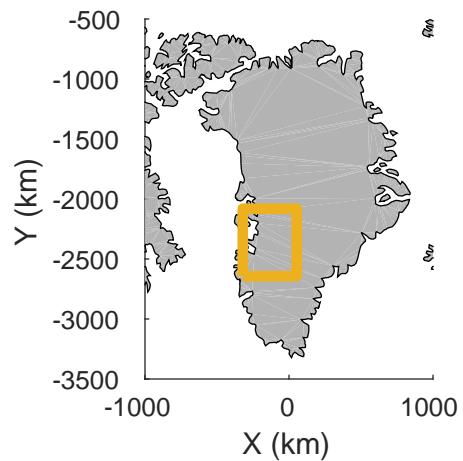


rds 2017_Greenland_P3: "Thomas-Jakobshavn 01" 20170429_01_009: 11:46:29.4 to 11:52:51.3 GPS

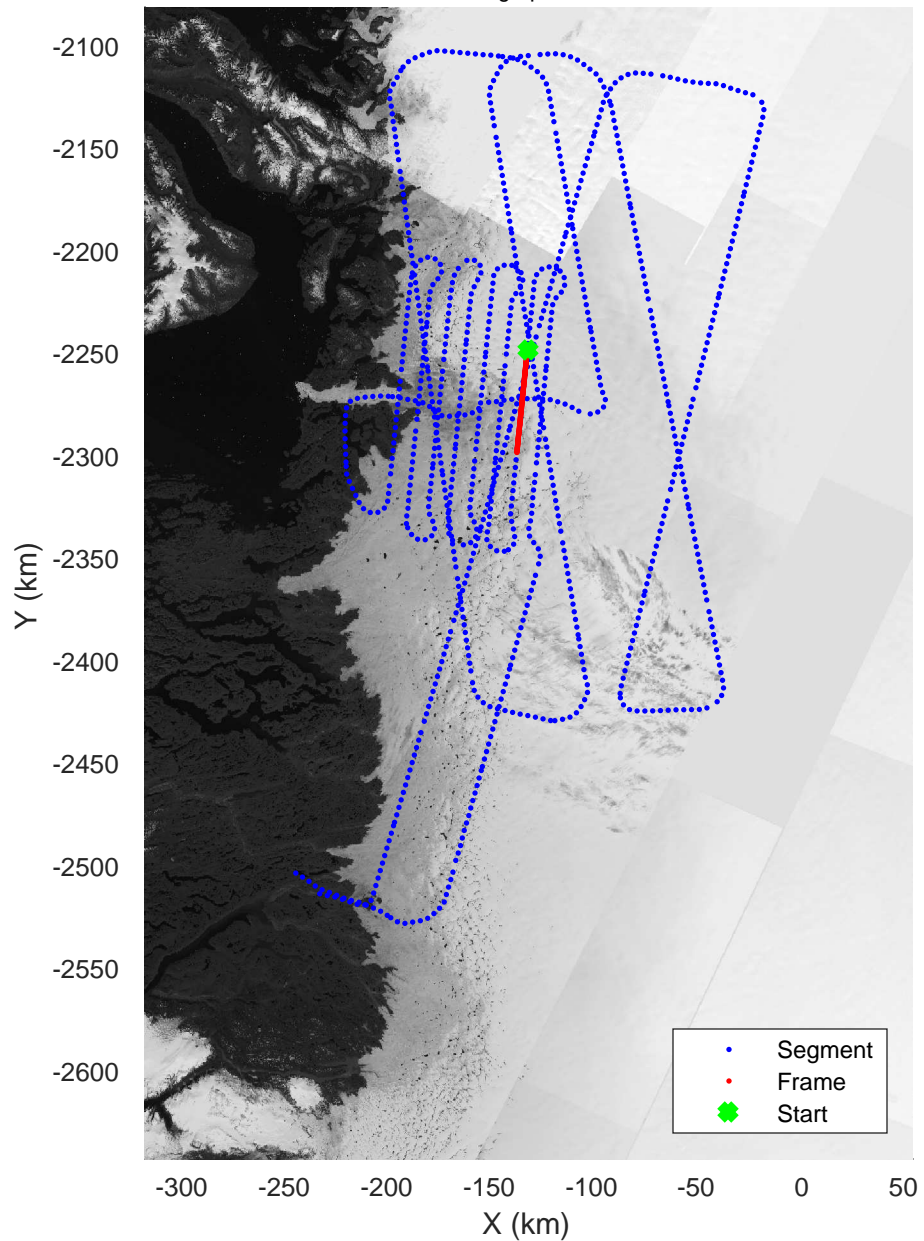


rds 2017_Greenland_P3: "Thomas-Jakobshavn 01" 20170429_01_009: 11:46:29.4 to 11:52:51.3 GPS

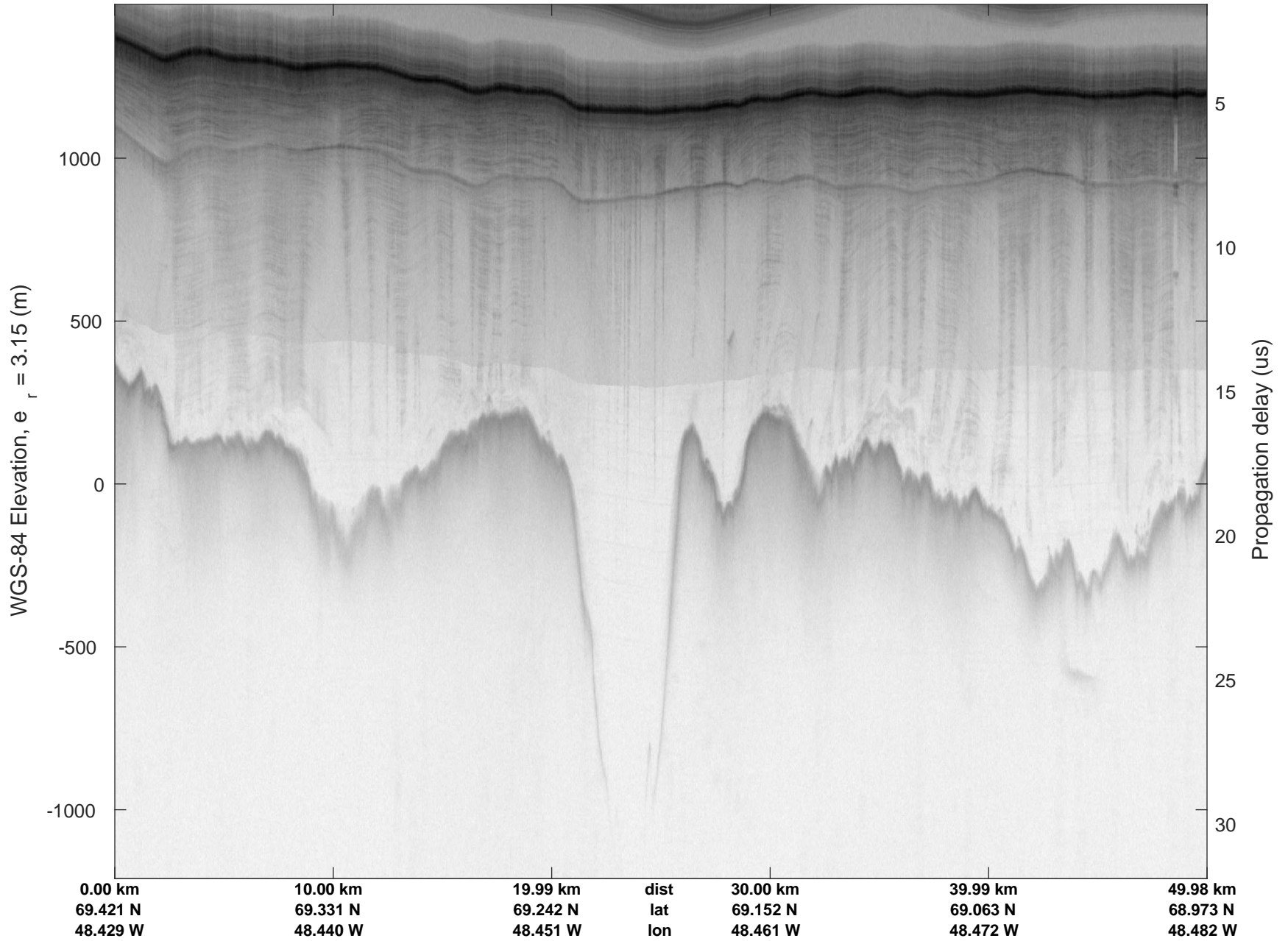




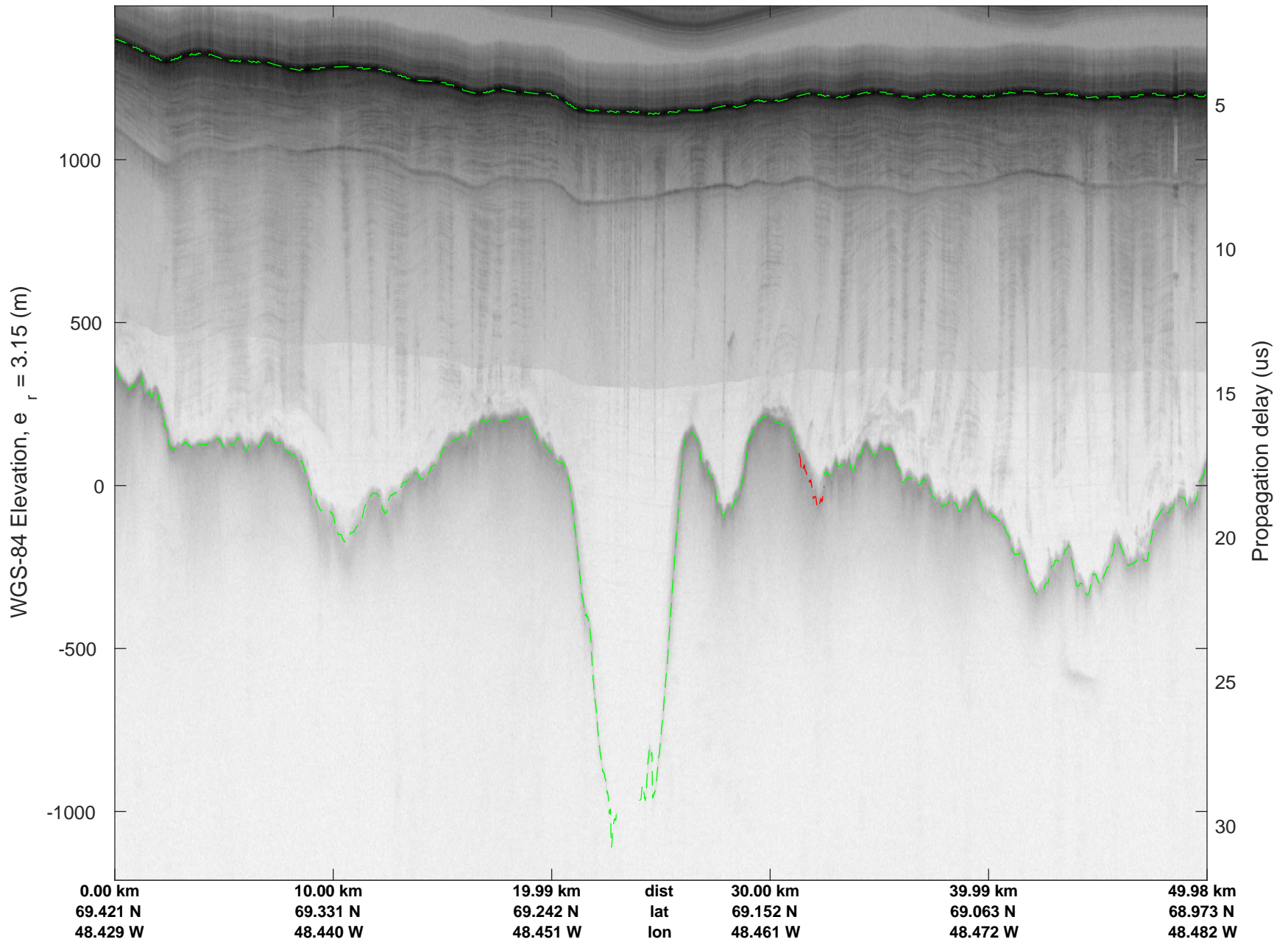
Thomas-Jakobshavn 01
20170429_01_010
Polar Stereograph 70N/-45E


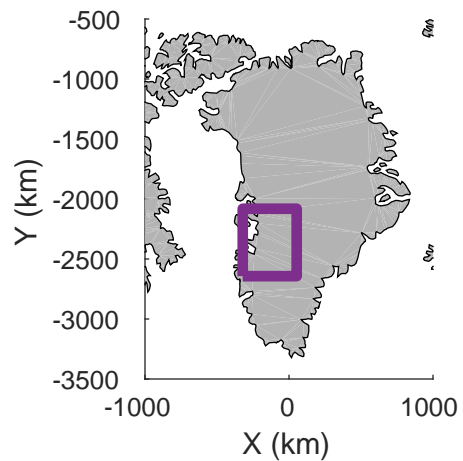


rds 2017_Greenland_P3: "Thomas-Jakobshavn 01" 20170429_01_010: 11:52:51.6 to 11:59:07.3 GPS

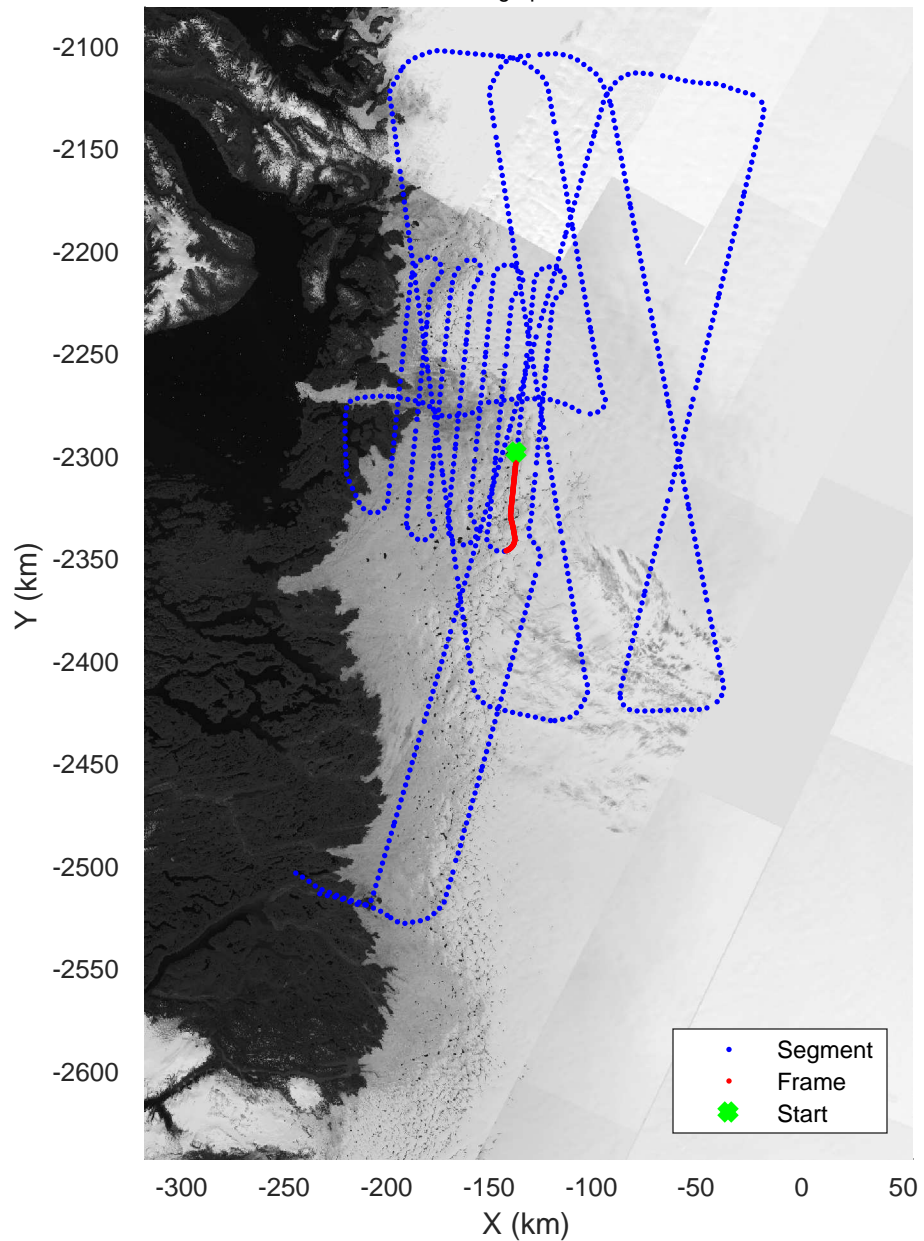


rds 2017_Greenland_P3: "Thomas-Jakobshavn 01" 20170429_01_010: 11:52:51.6 to 11:59:07.3 GPS

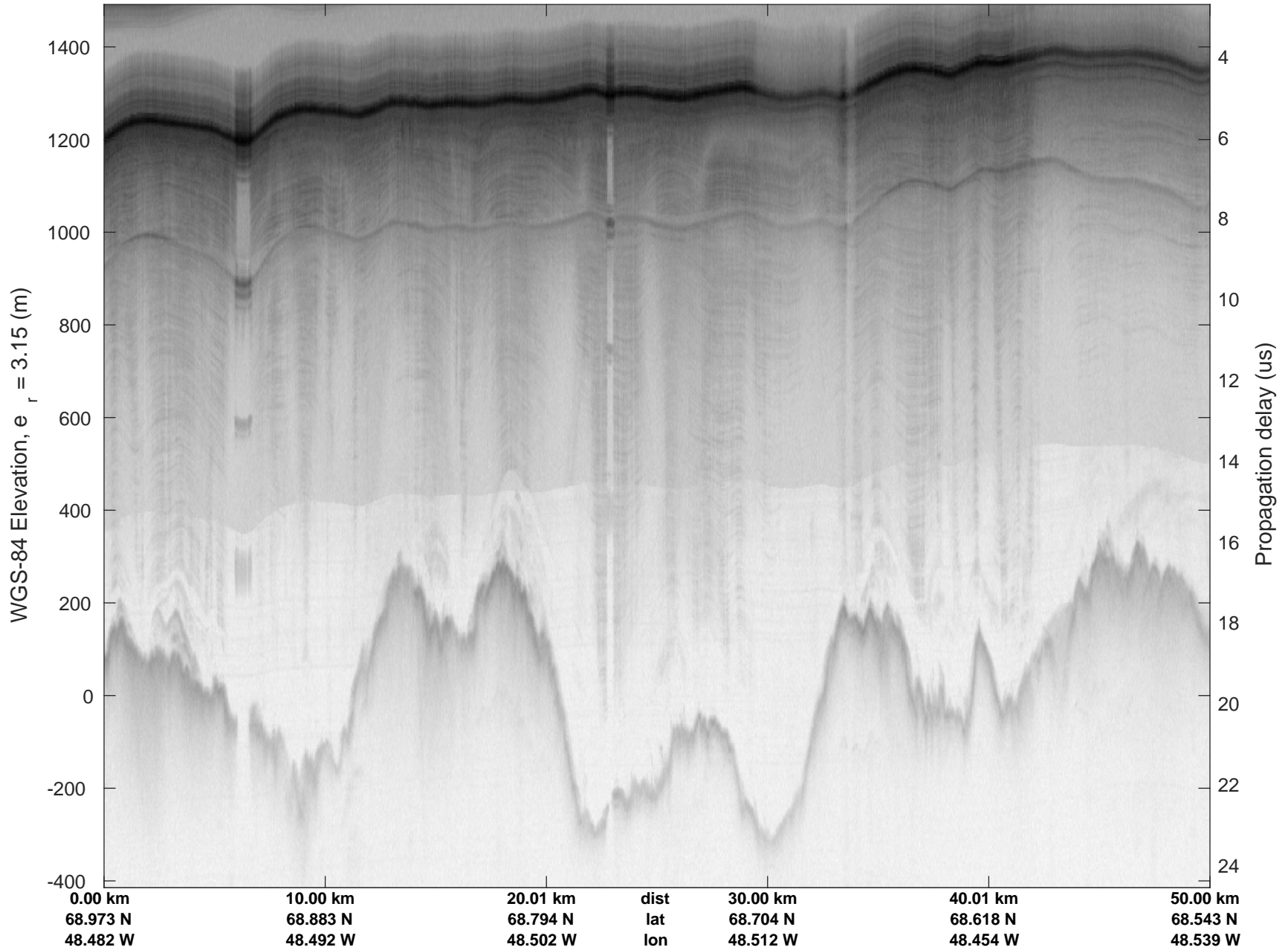




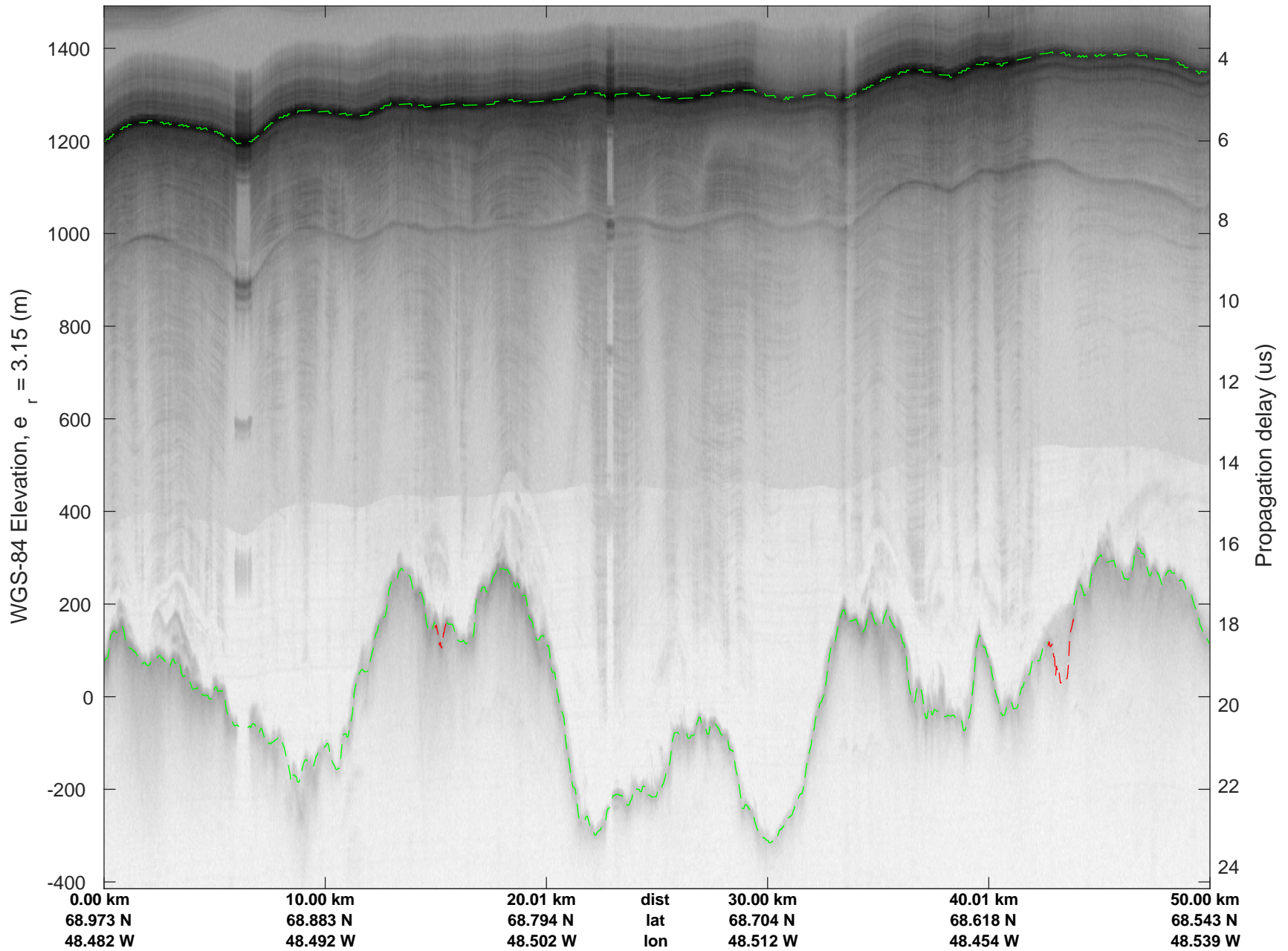
Thomas-Jakobshavn 01
20170429_01_011
Polar Stereograph 70N/-45E


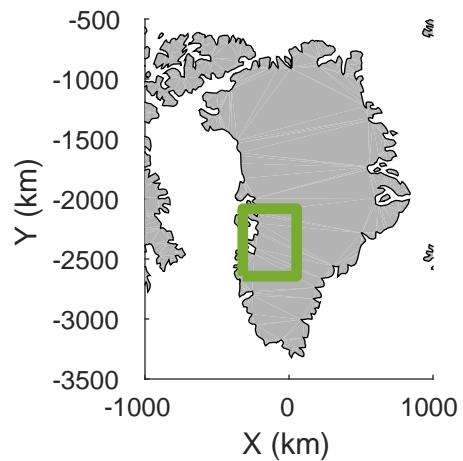


rds 2017_Greenland_P3: "Thomas-Jakobshavn 01" 20170429_01_011: 11:59:07.6 to 12:05:23.0 GPS

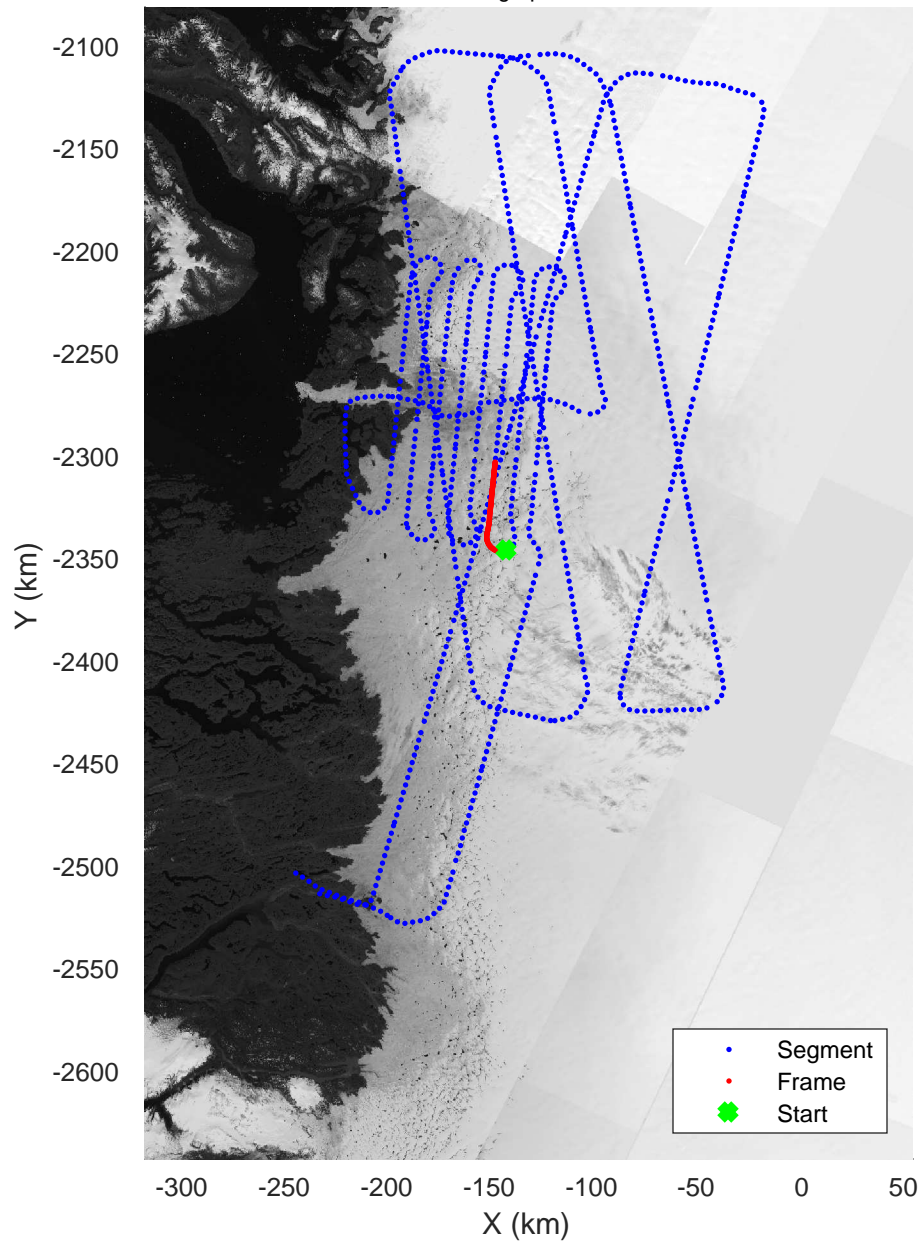


rds 2017_Greenland_P3: "Thomas-Jakobshavn 01" 20170429_01_011: 11:59:07.6 to 12:05:23.0 GPS

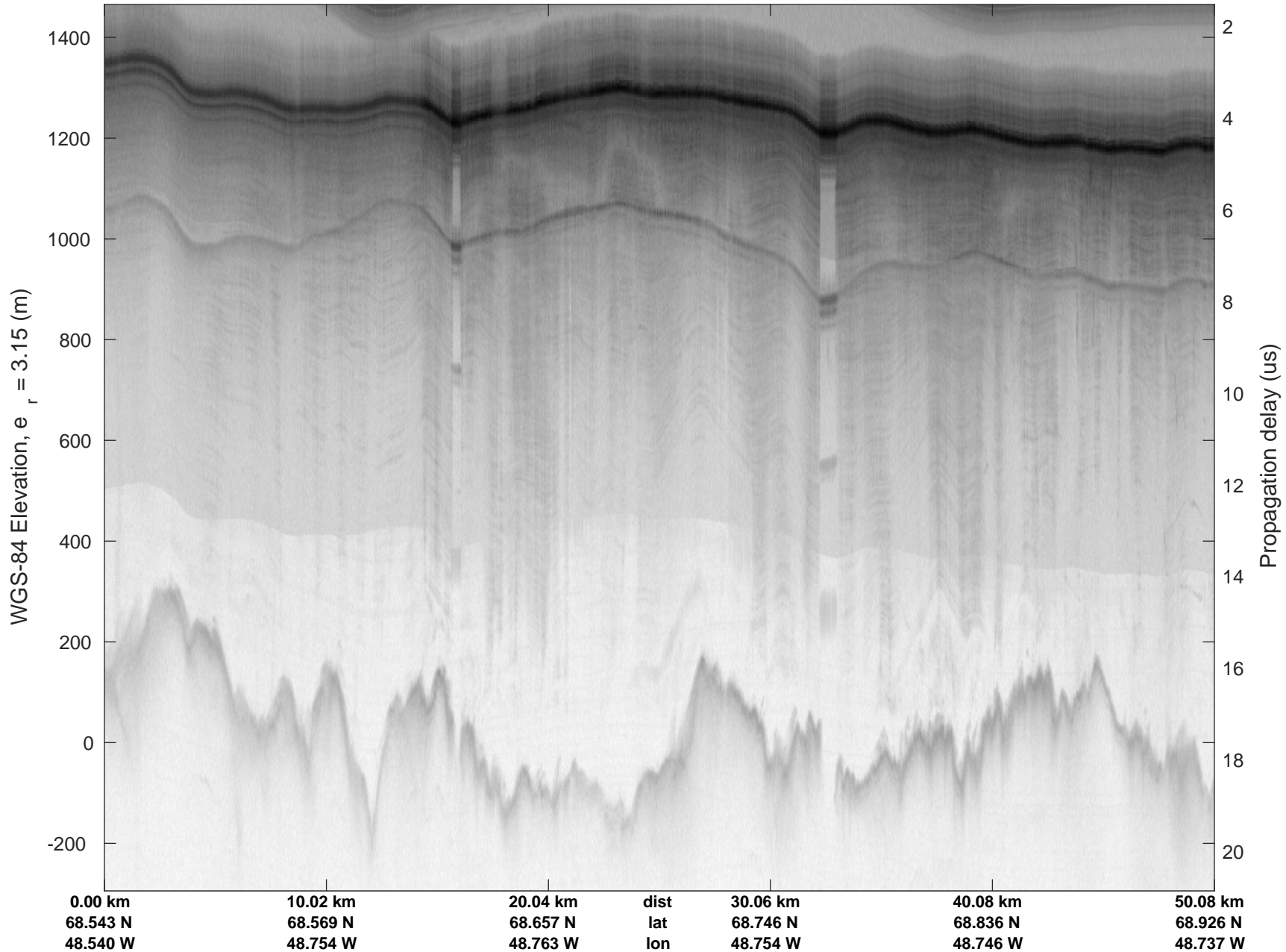




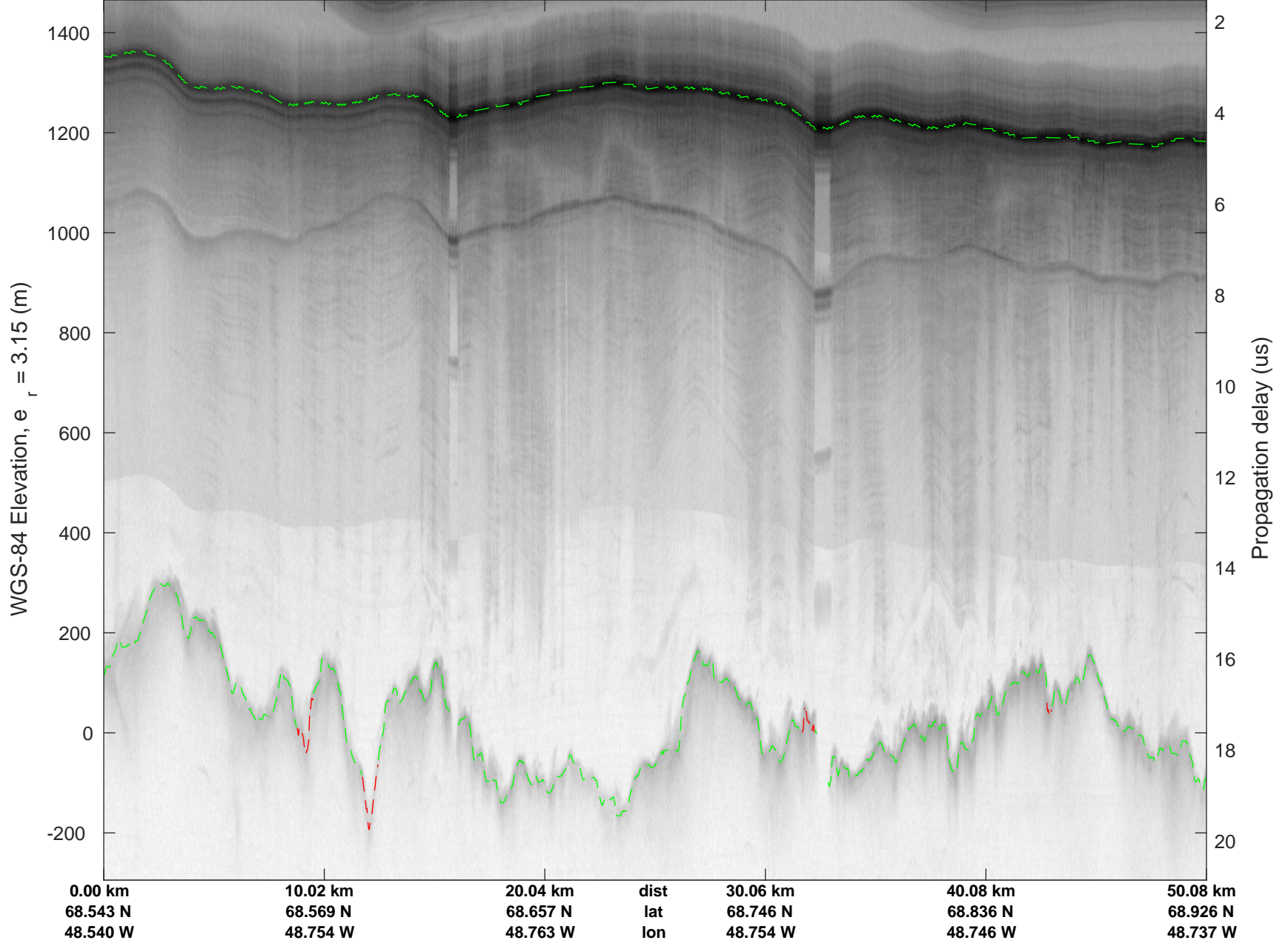
Thomas-Jakobshavn 01
20170429_01_012
Polar Stereograph 70N/-45E

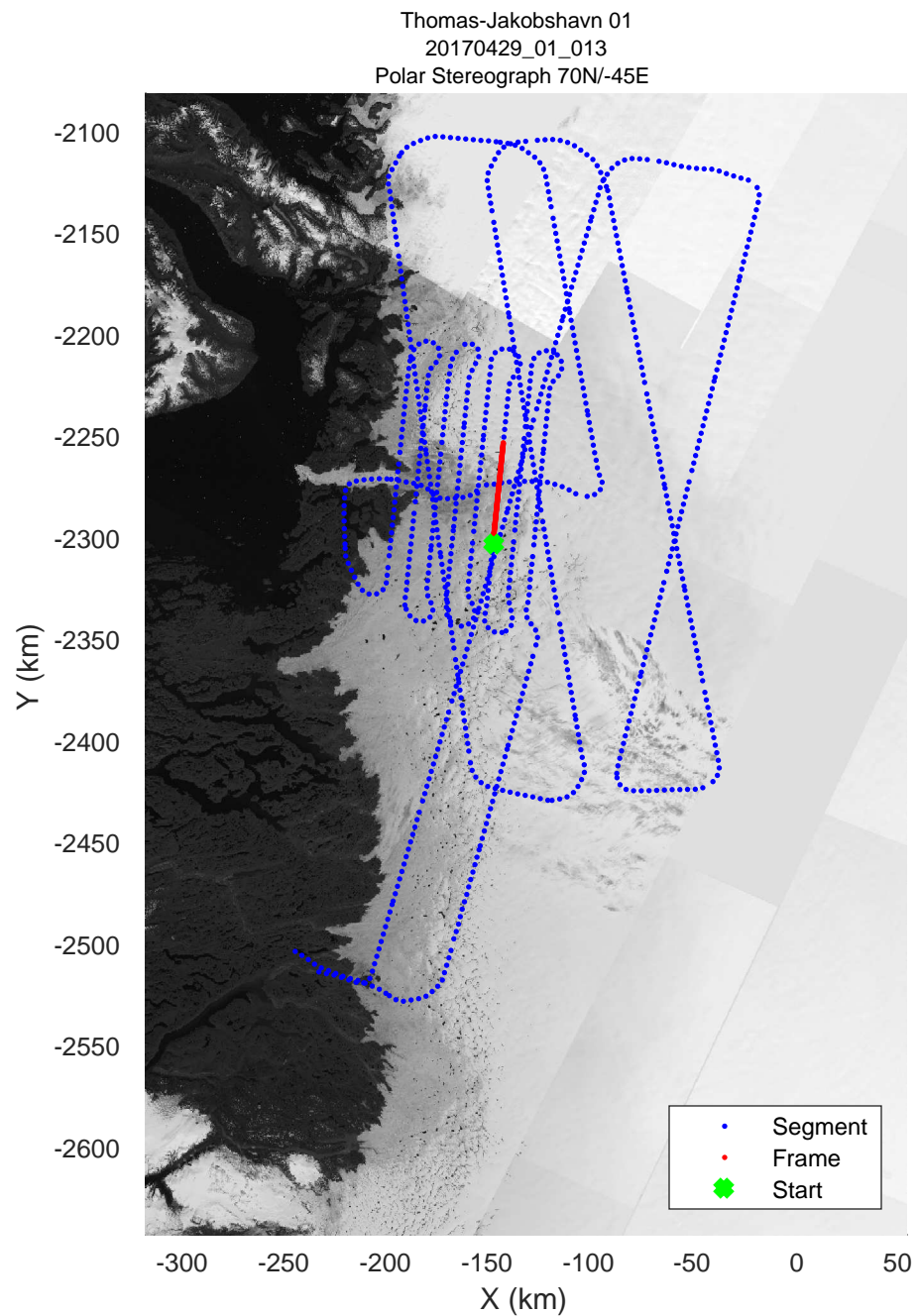

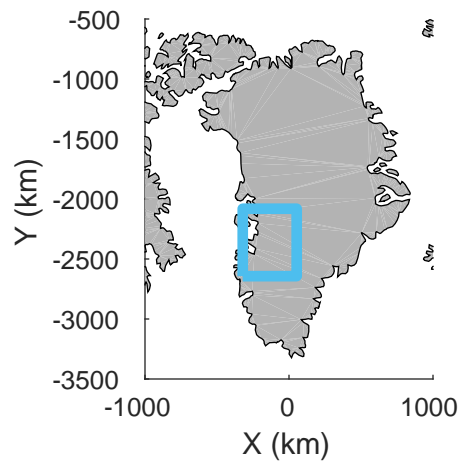


rds 2017_Greenland_P3: "Thomas-Jakobshavn 01" 20170429_01_012: 12:05:23.2 to 12:11:45.6 GPS

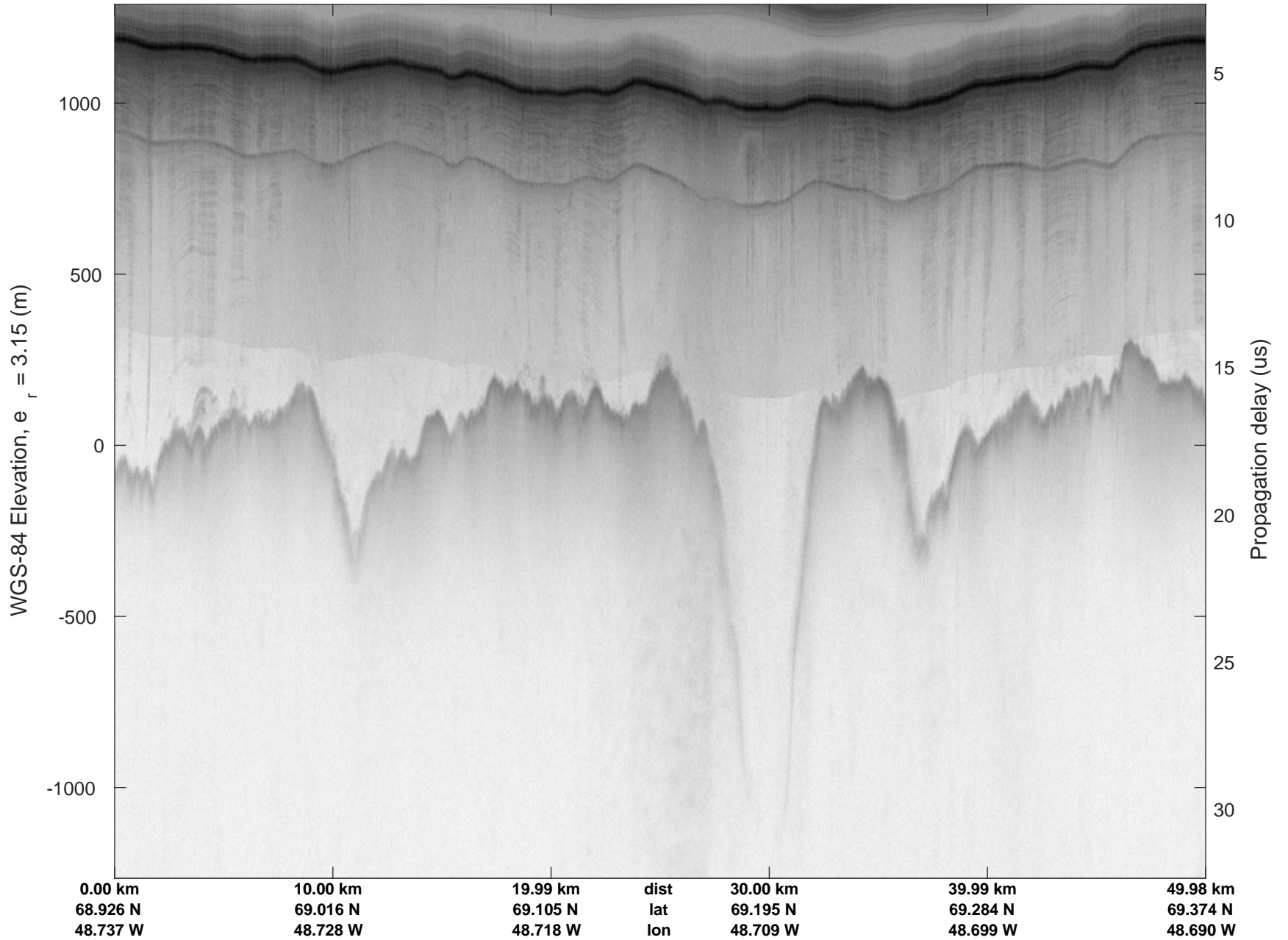


rds 2017_Greenland_P3: "Thomas-Jakobshavn 01" 20170429_01_012: 12:05:23.2 to 12:11:45.6 GPS

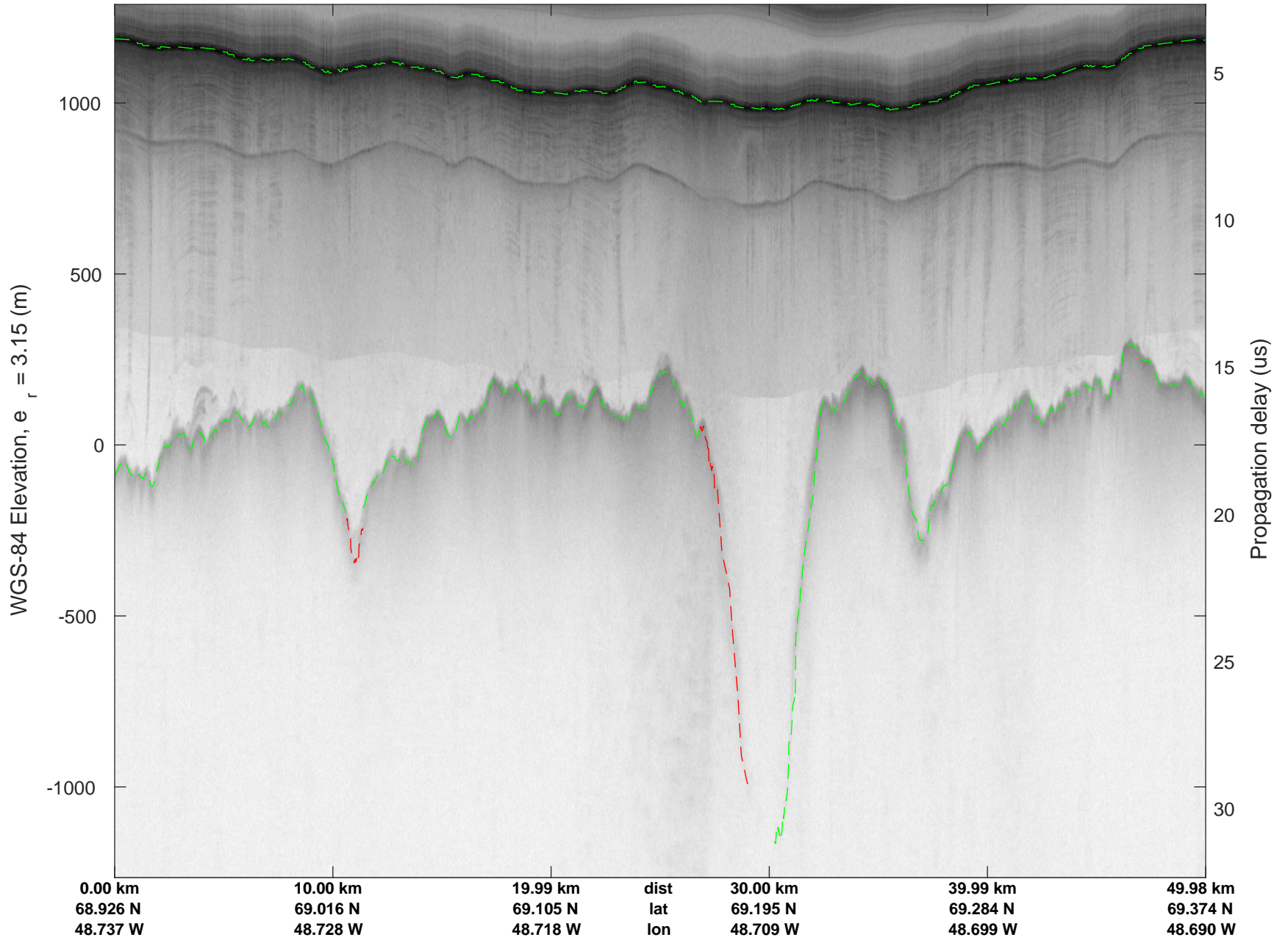


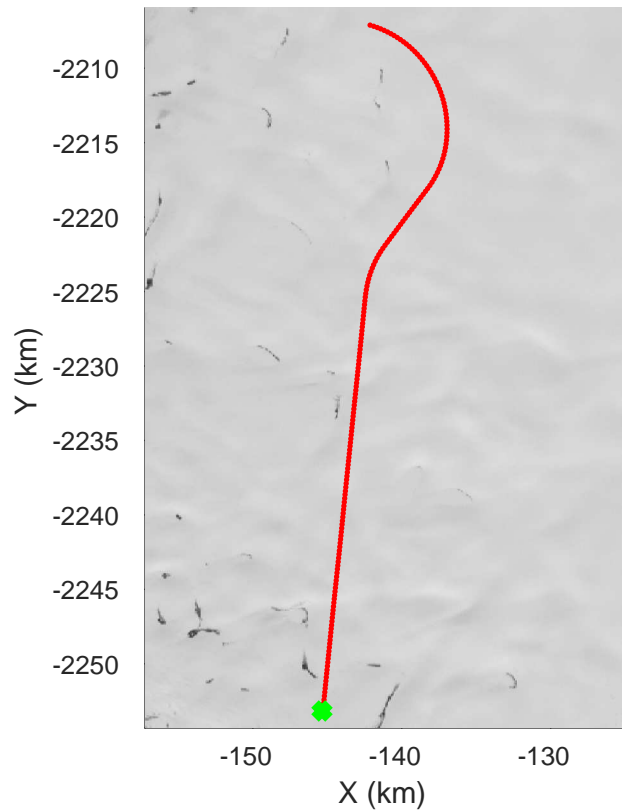
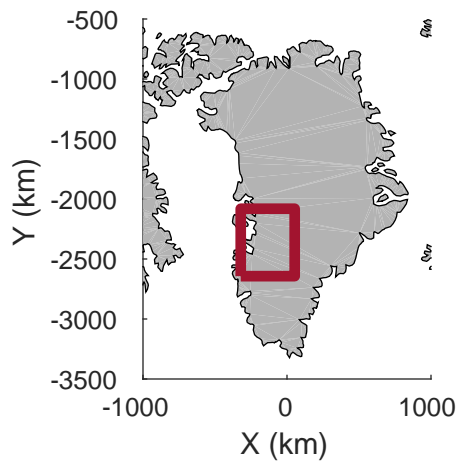


rds 2017_Greenland_P3: "Thomas-Jakobshavn 01" 20170429_01_013: 12:11:45.9 to 12:18:08.9 GPS

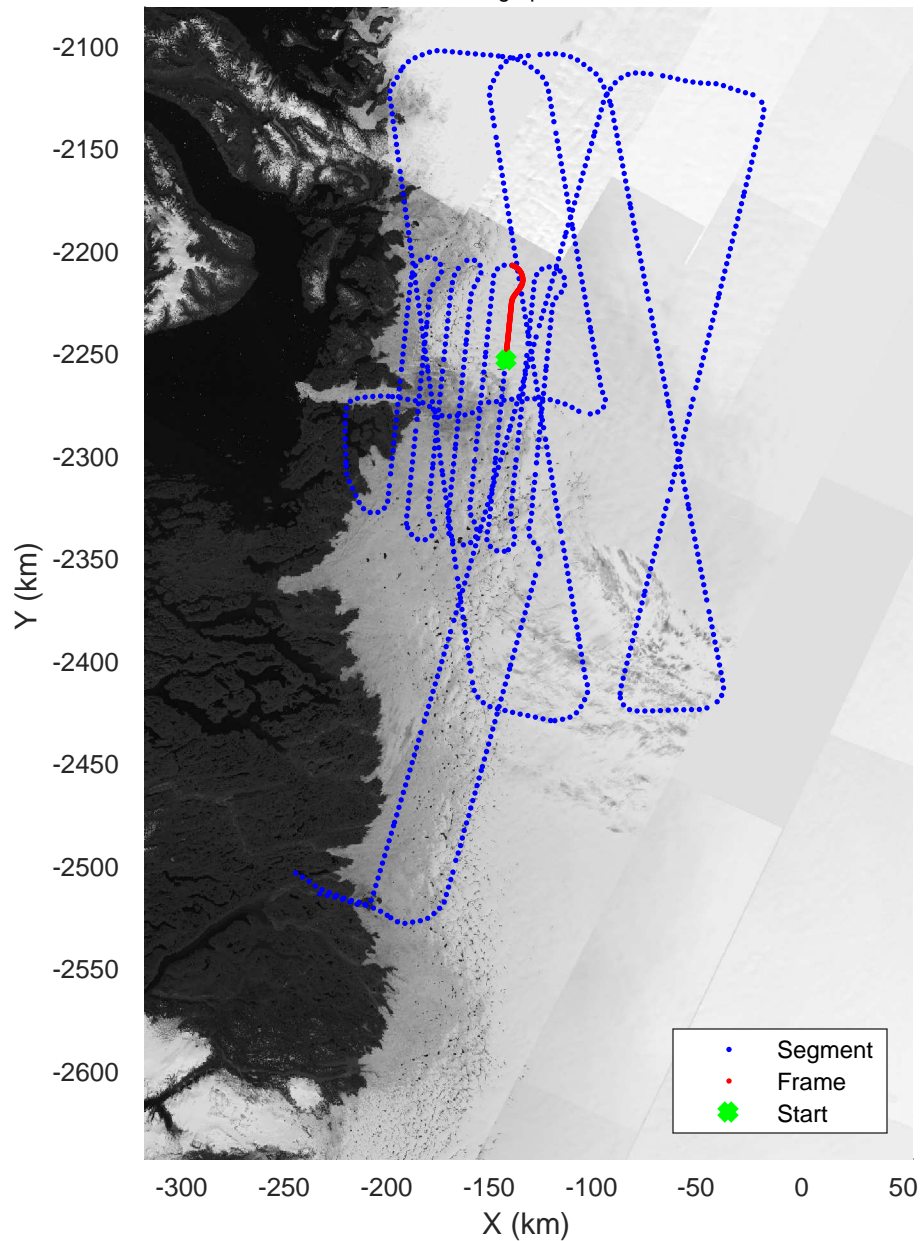


rds 2017_Greenland_P3: "Thomas-Jakobshavn 01" 20170429_01_013: 12:11:45.9 to 12:18:08.9 GPS

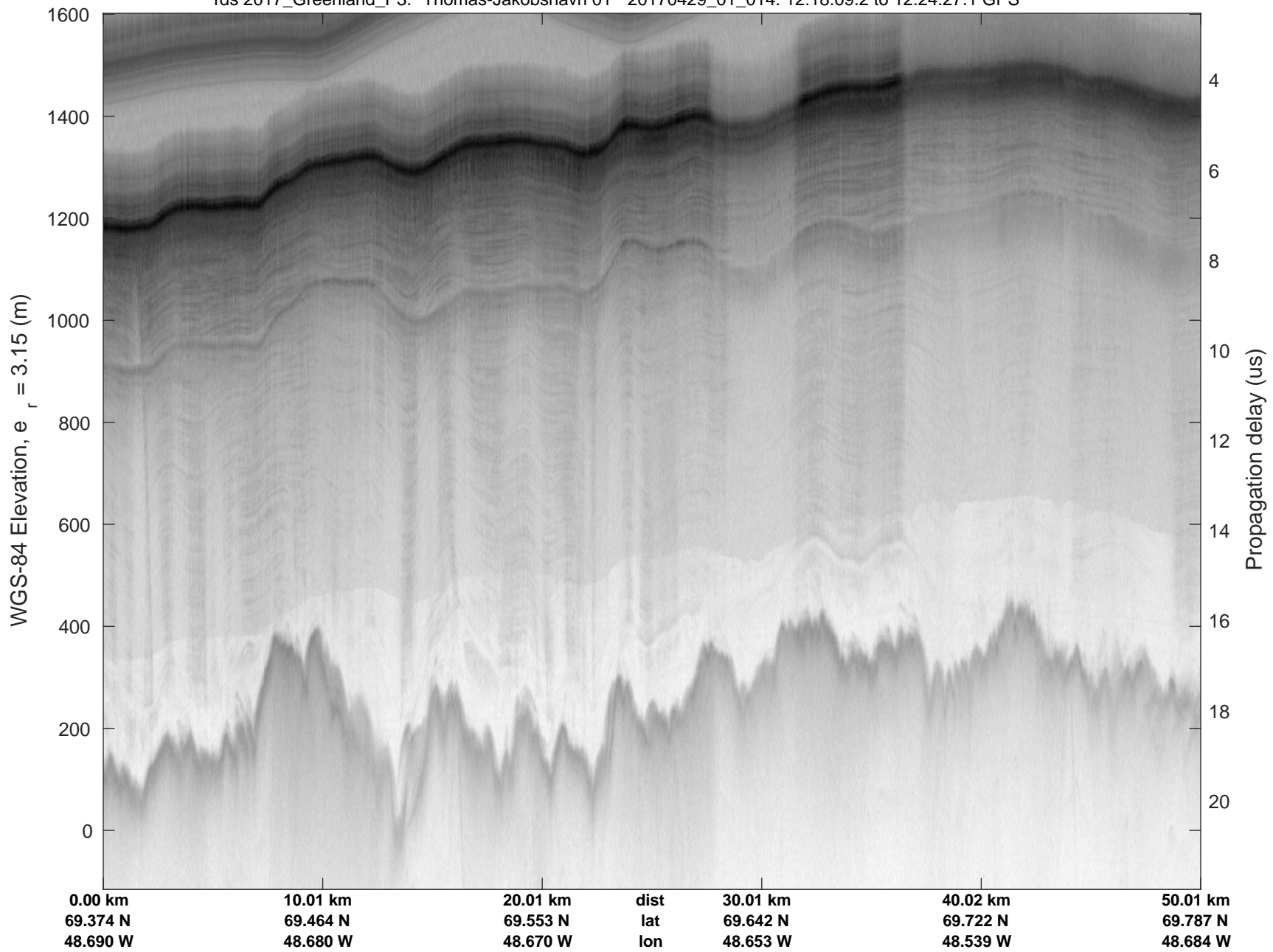




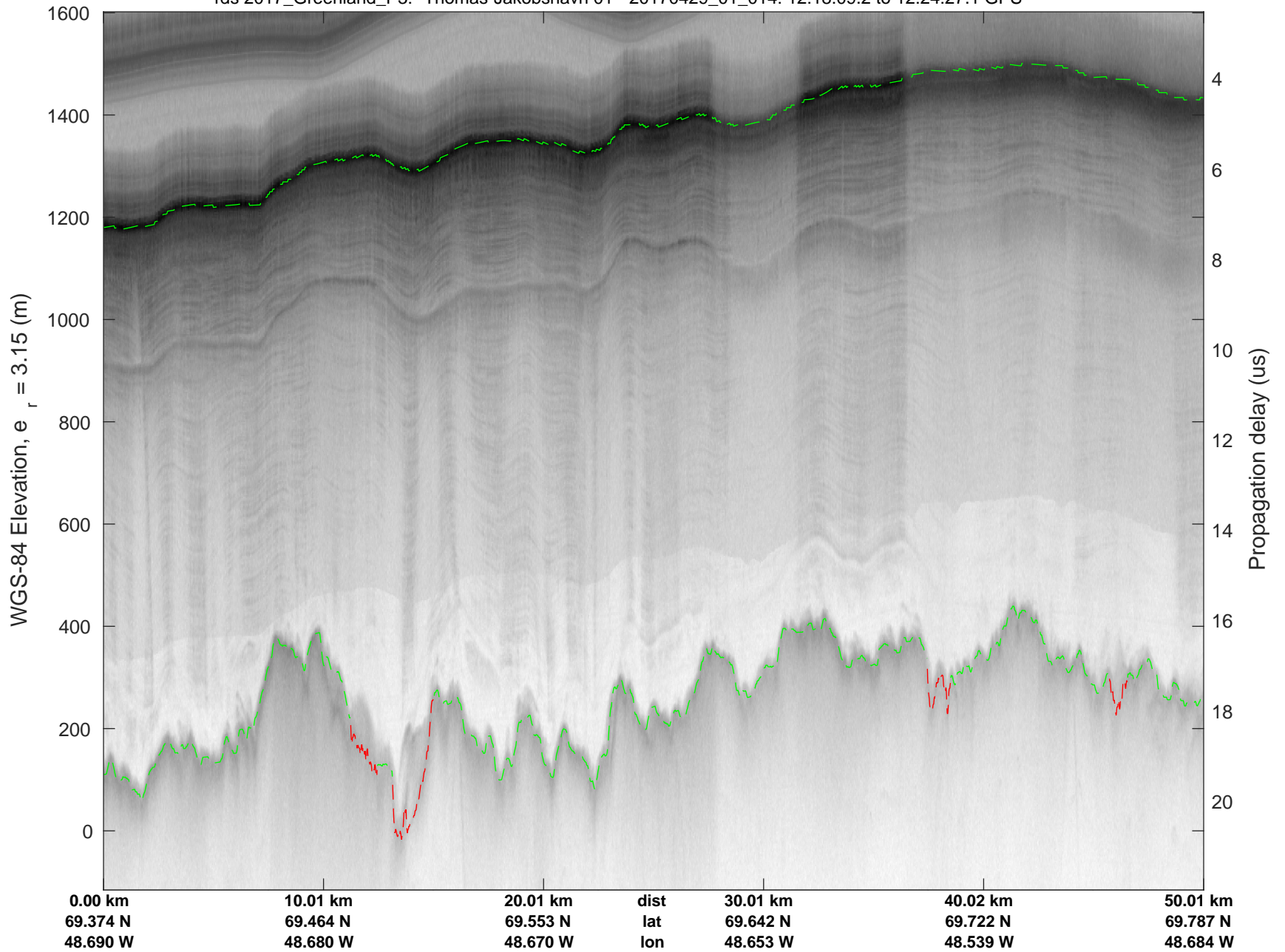
Thomas-Jakobshavn 01
 20170429_01_014
 Polar Stereograph 70N/-45E

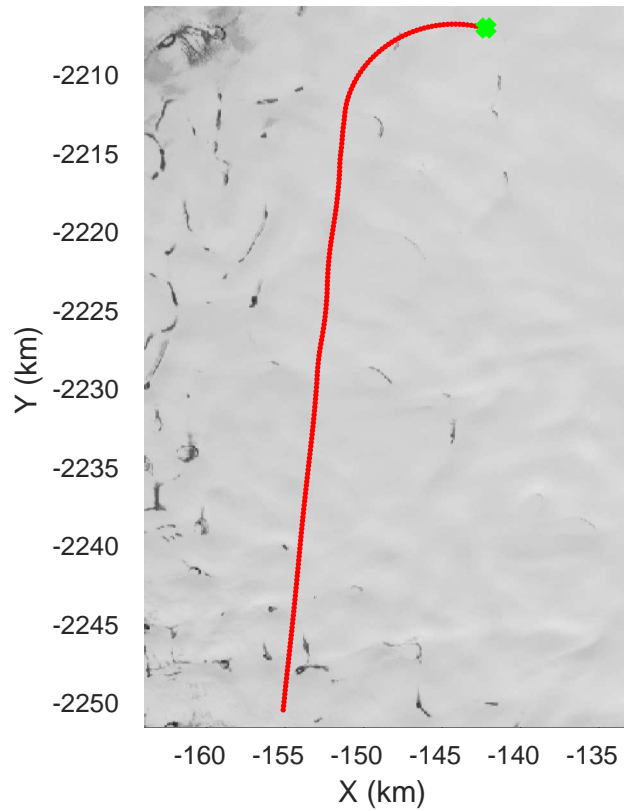
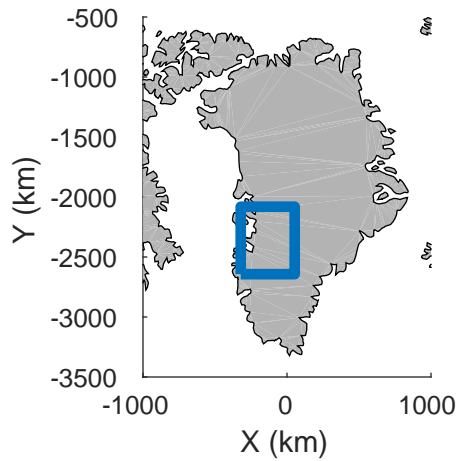


rds 2017_Greenland_P3: "Thomas-Jakobshavn 01" 20170429_01_014: 12:18:09.2 to 12:24:27.1 GPS

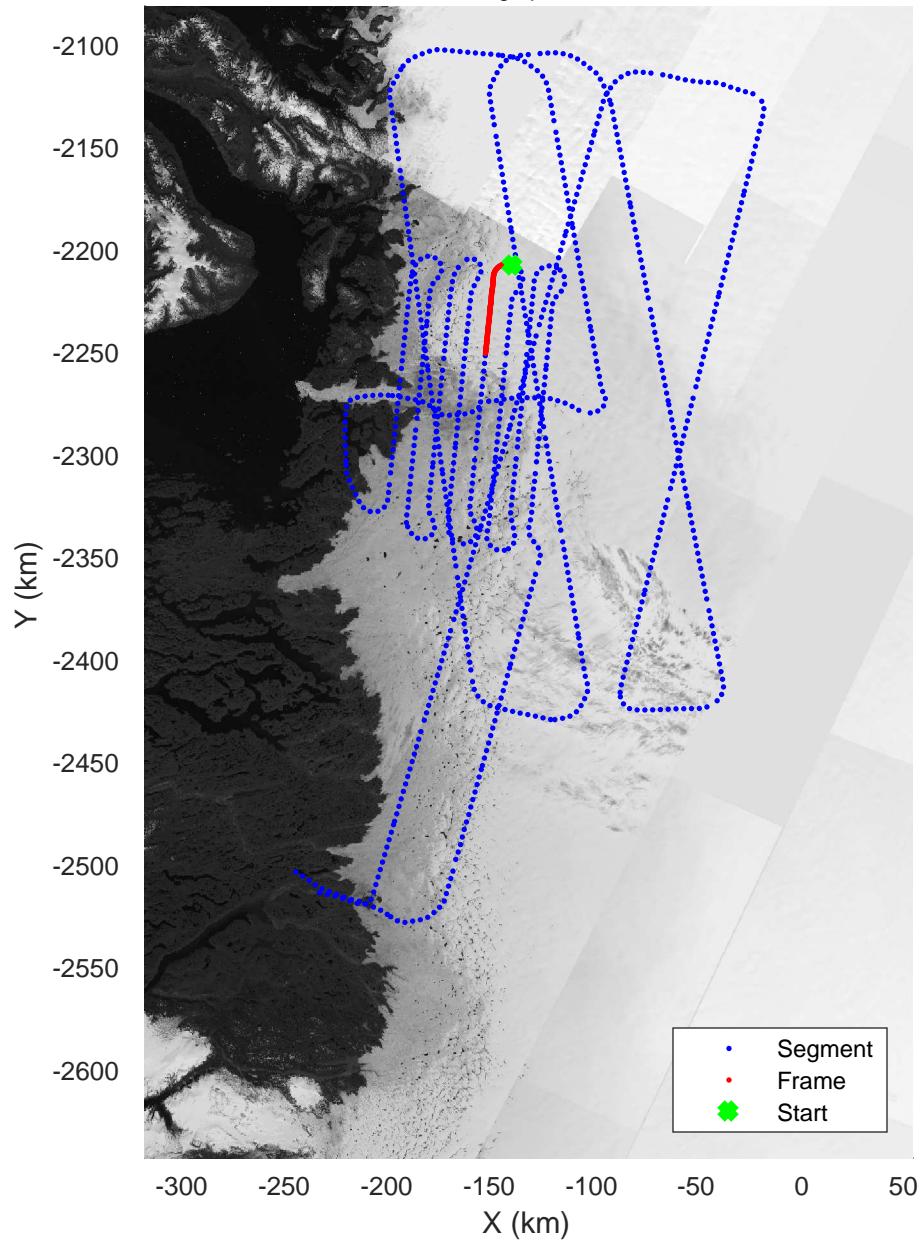


rds 2017_Greenland_P3: "Thomas-Jakobshavn 01" 20170429_01_014: 12:18:09.2 to 12:24:27.1 GPS

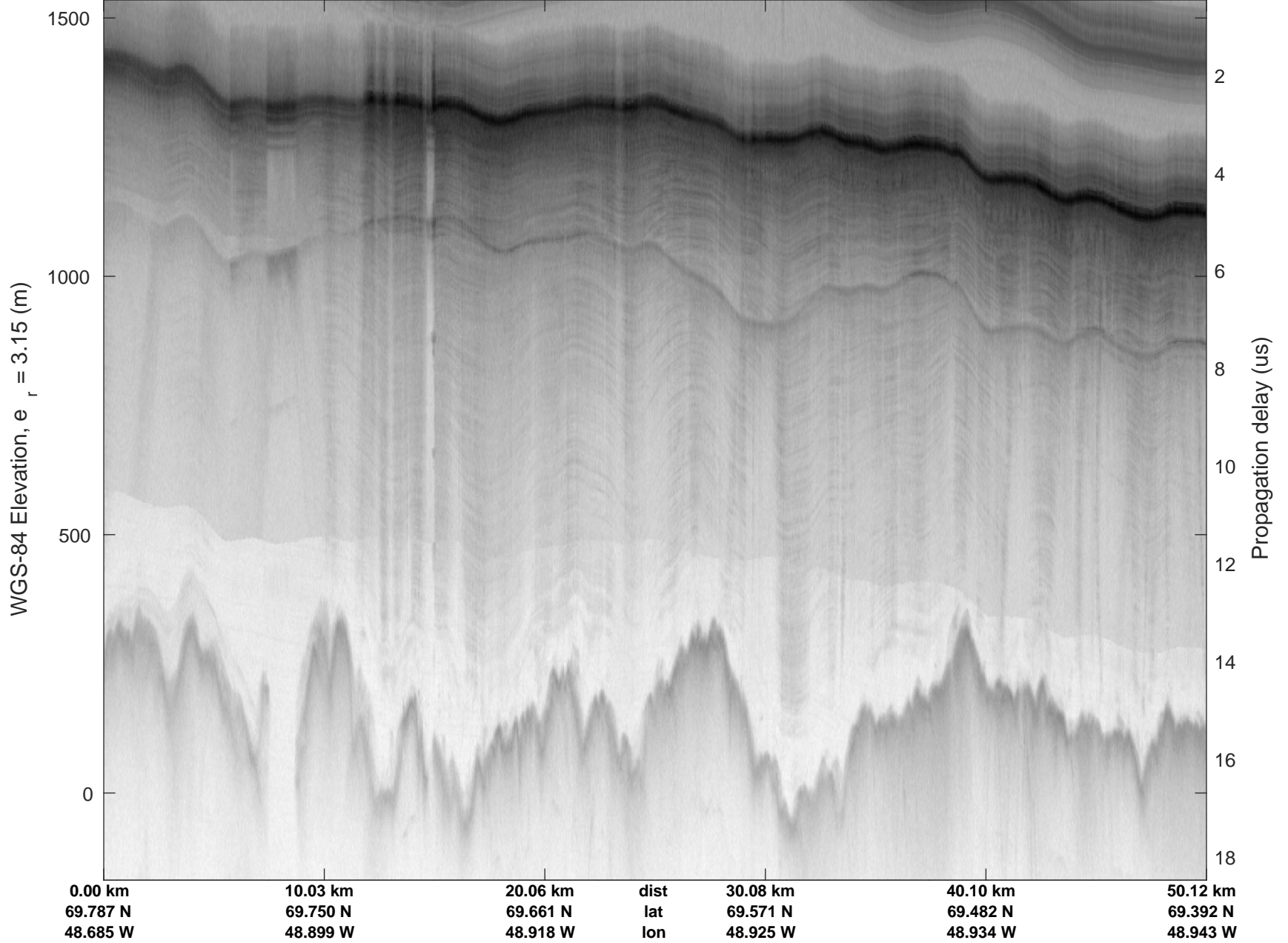




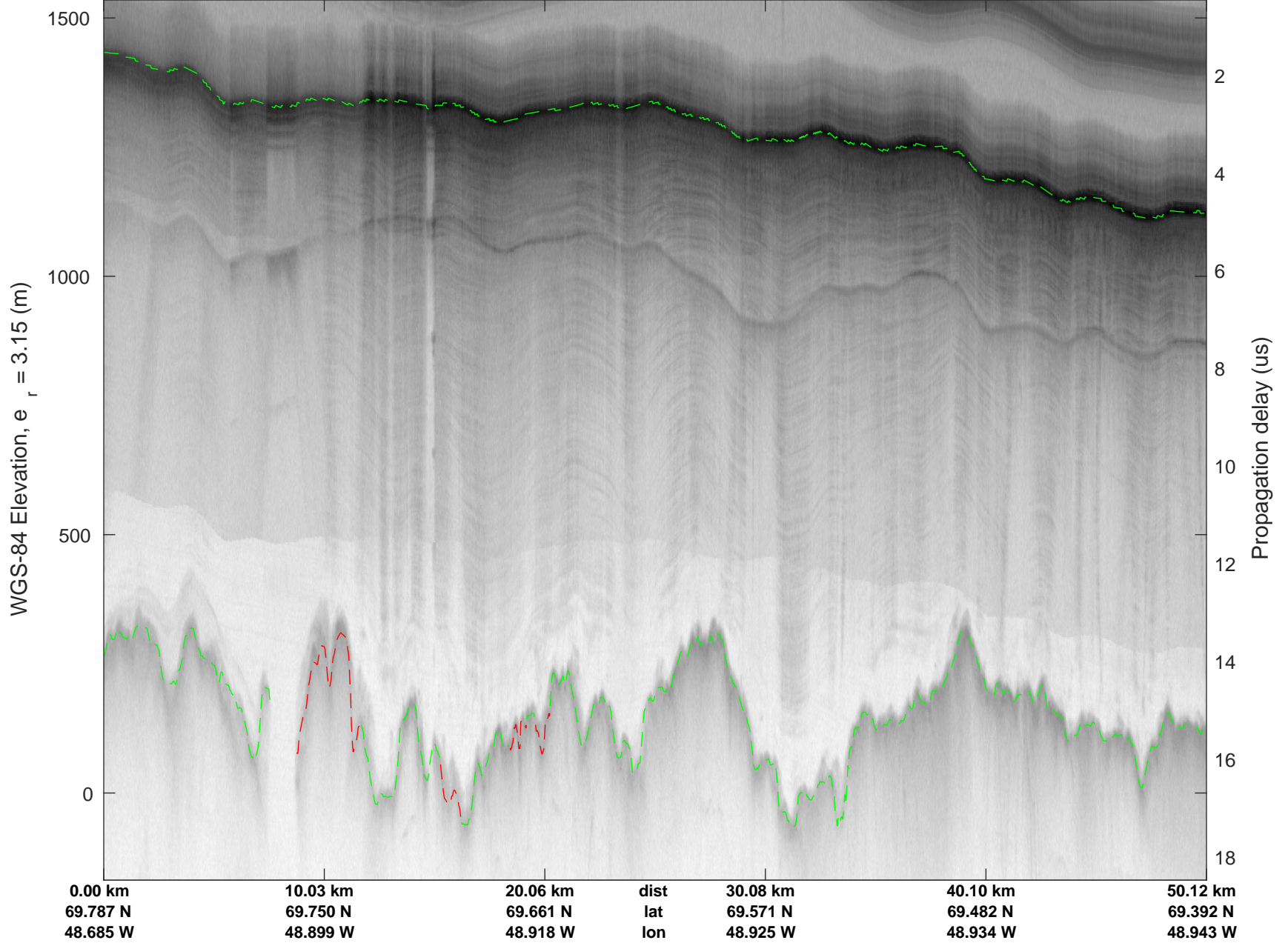
Thomas-Jakobshavn 01
20170429_01_015
Polar Stereograph 70N/-45E


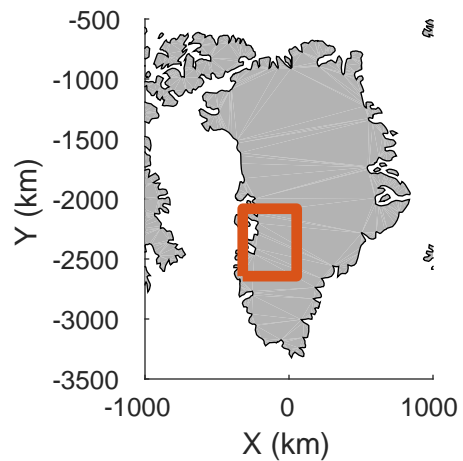


rds 2017_Greenland_P3: "Thomas-Jakobshavn 01" 20170429_01_015: 12:24:27.3 to 12:30:52.2 GPS

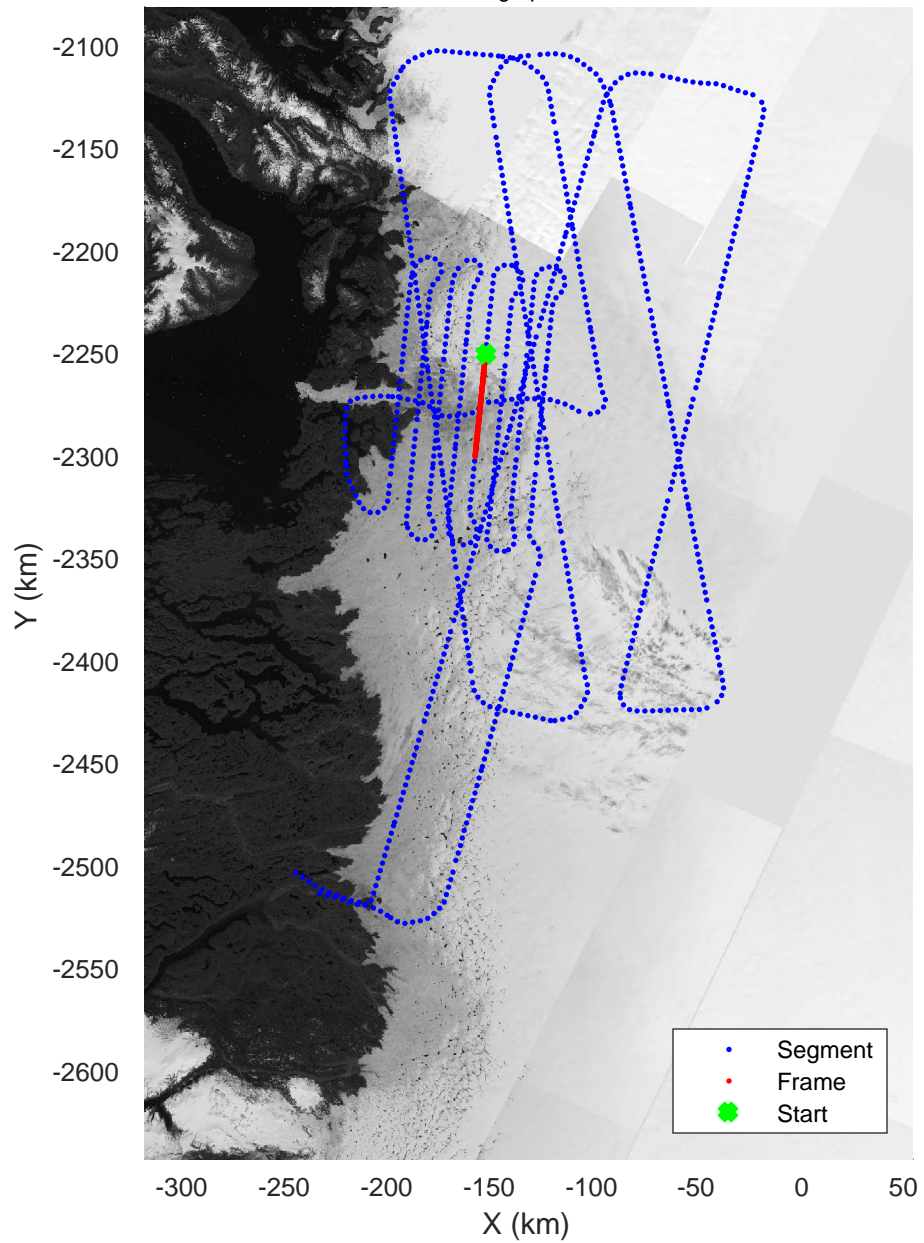


rds 2017_Greenland_P3: "Thomas-Jakobshavn 01" 20170429_01_015: 12:24:27.3 to 12:30:52.2 GPS

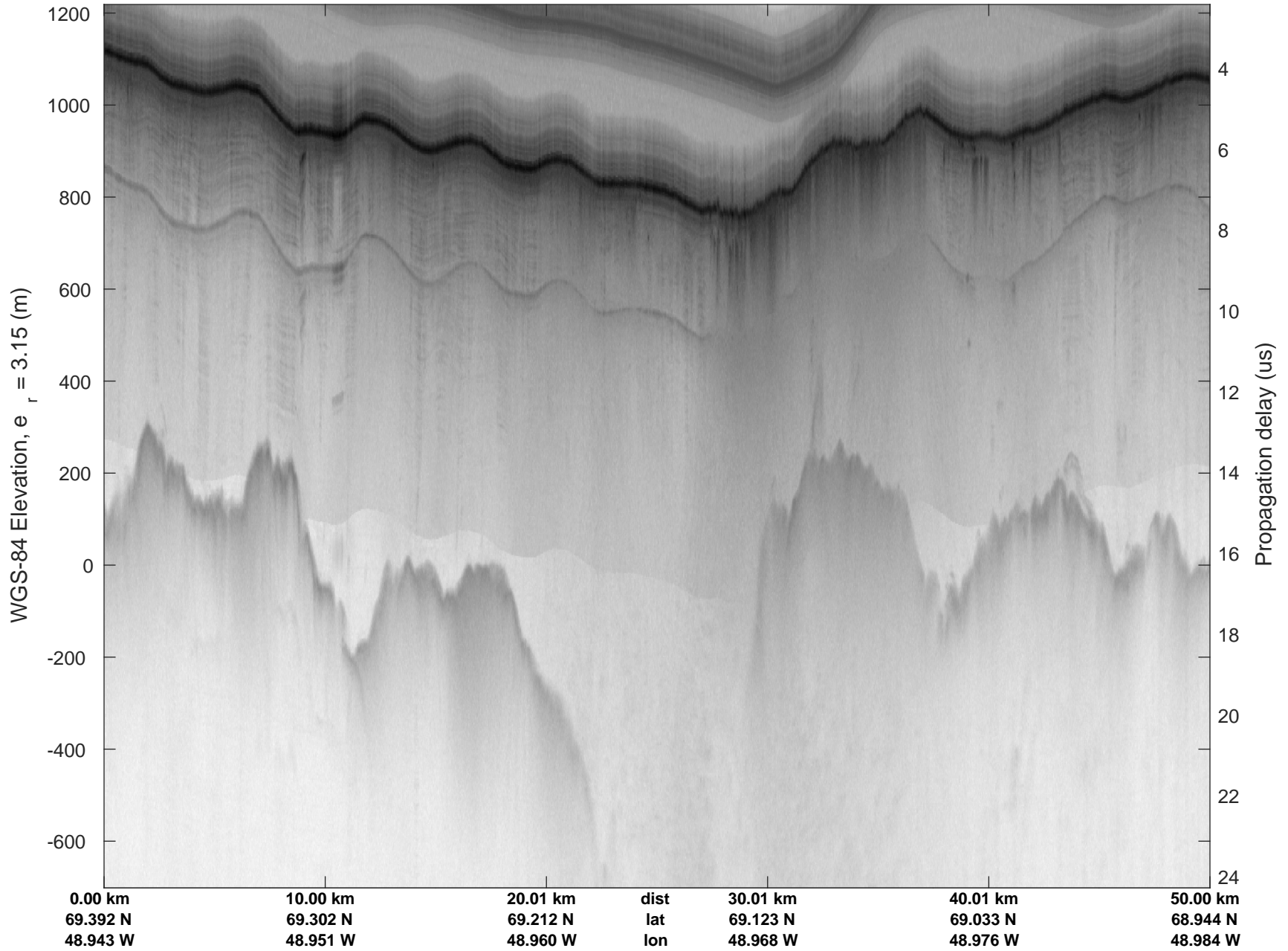




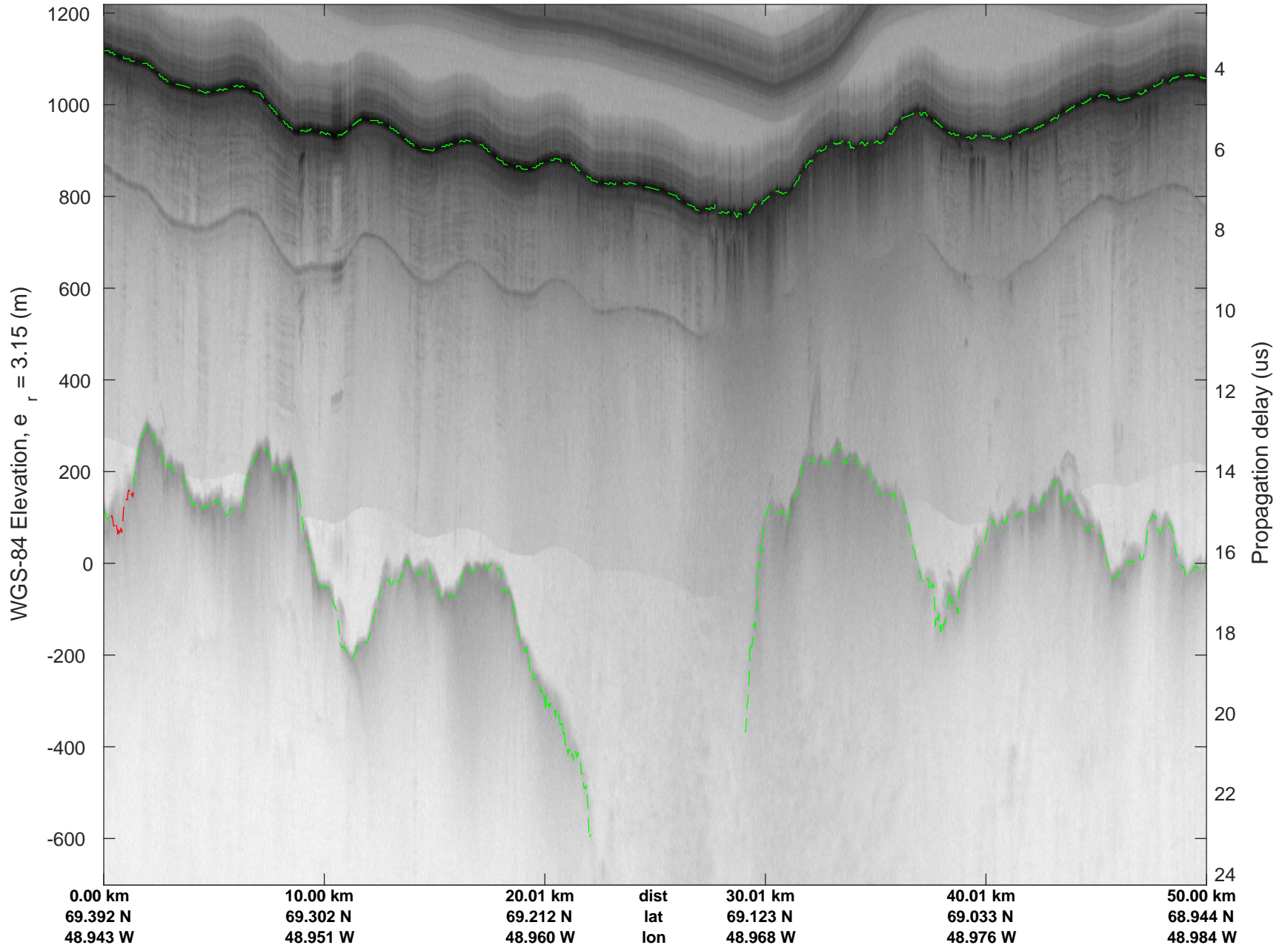
Thomas-Jakobshavn 01
20170429_01_016
Polar Stereograph 70N/-45E


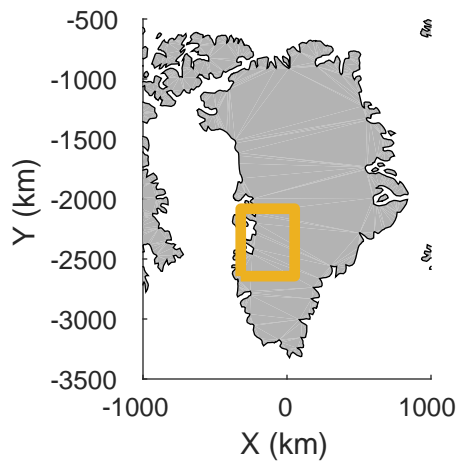


rds 2017_Greenland_P3: "Thomas-Jakobshavn 01" 20170429_01_016: 12:30:52.4 to 12:37:05.9 GPS

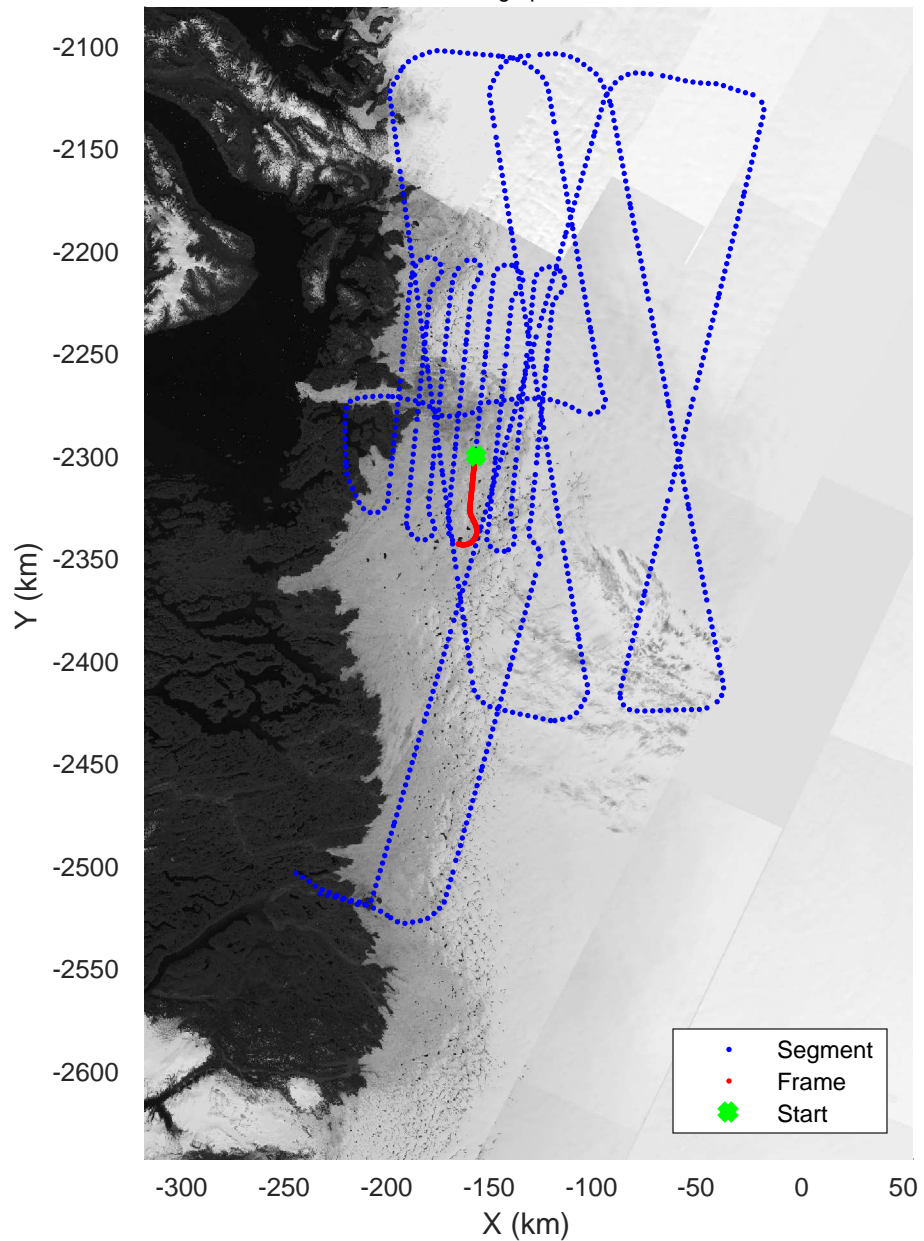


rds 2017_Greenland_P3: "Thomas-Jakobshavn 01" 20170429_01_016: 12:30:52.4 to 12:37:05.9 GPS

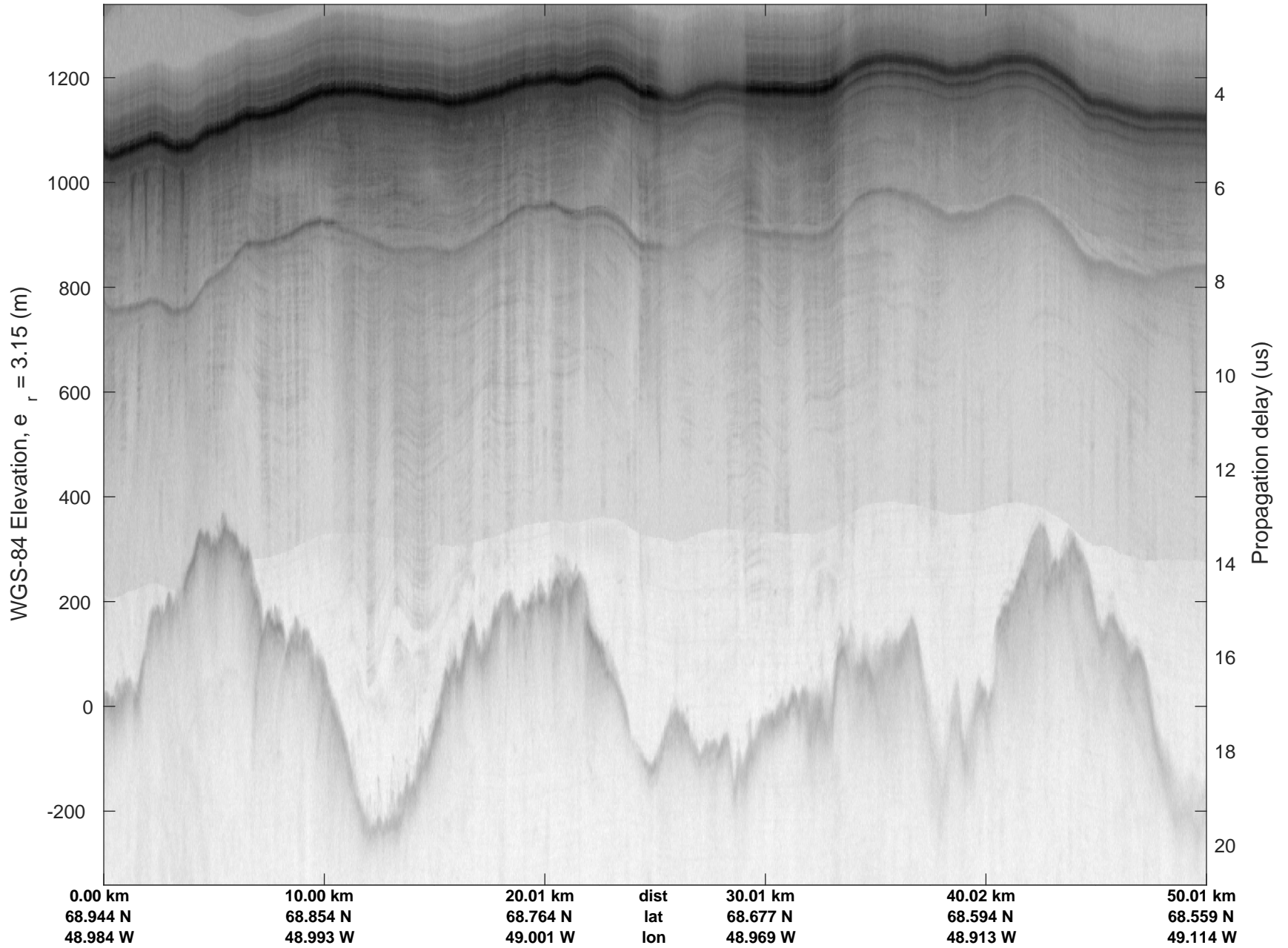




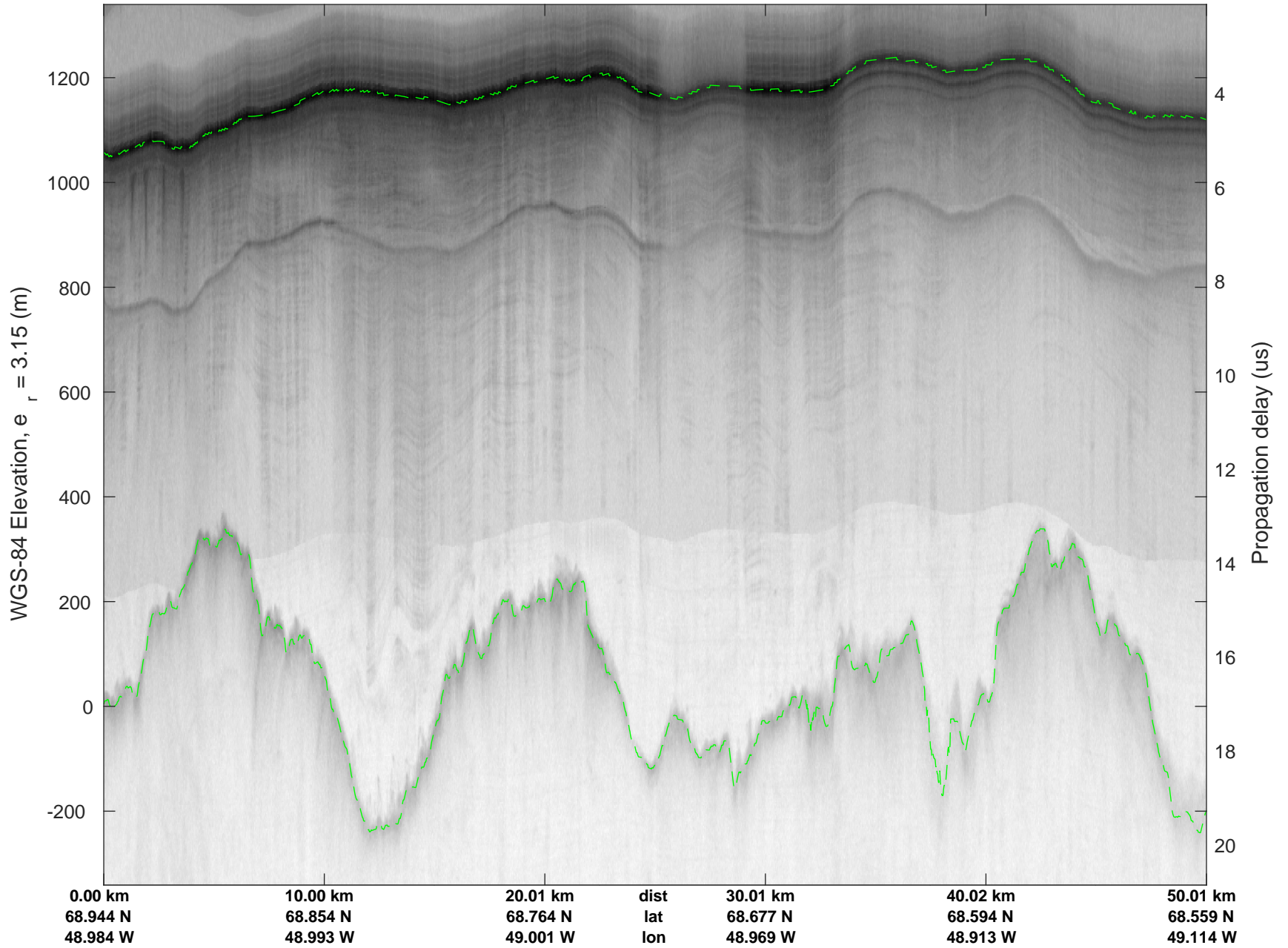
Thomas-Jakobshavn 01
20170429_01_017
Polar Stereograph 70N/-45E

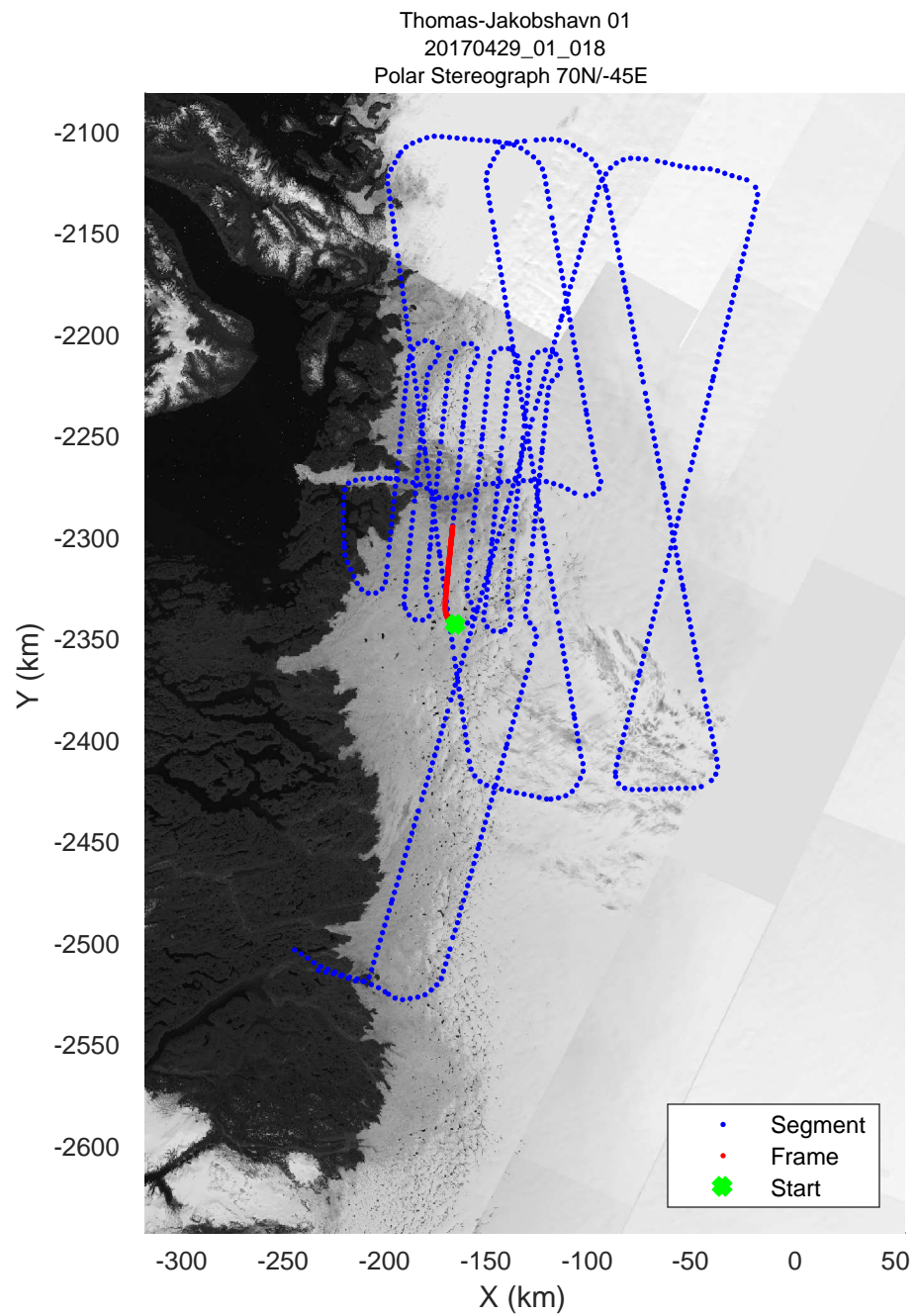

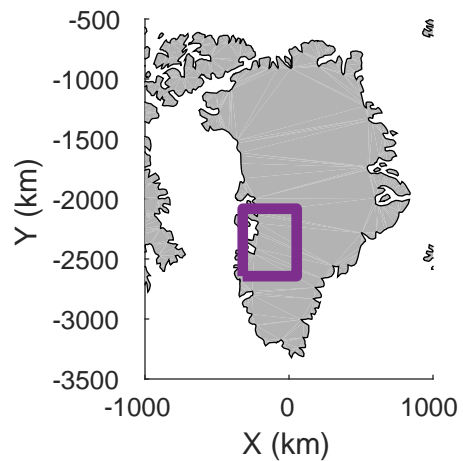


rds 2017_Greenland_P3: "Thomas-Jakobshavn 01" 20170429_01_017: 12:37:06.1 to 12:43:24.3 GPS

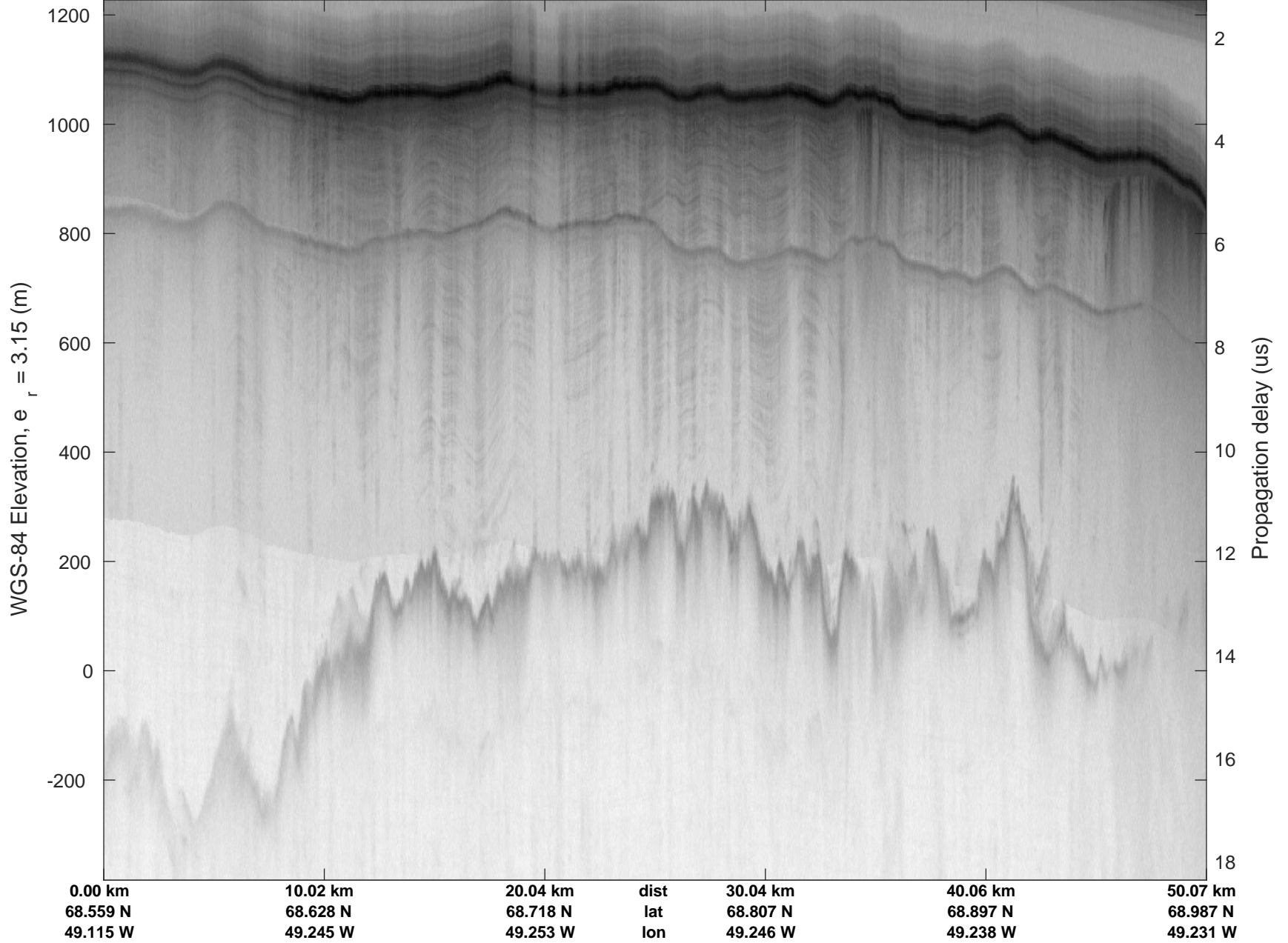


rds 2017_Greenland_P3: "Thomas-Jakobshavn 01" 20170429_01_017: 12:37:06.1 to 12:43:24.3 GPS

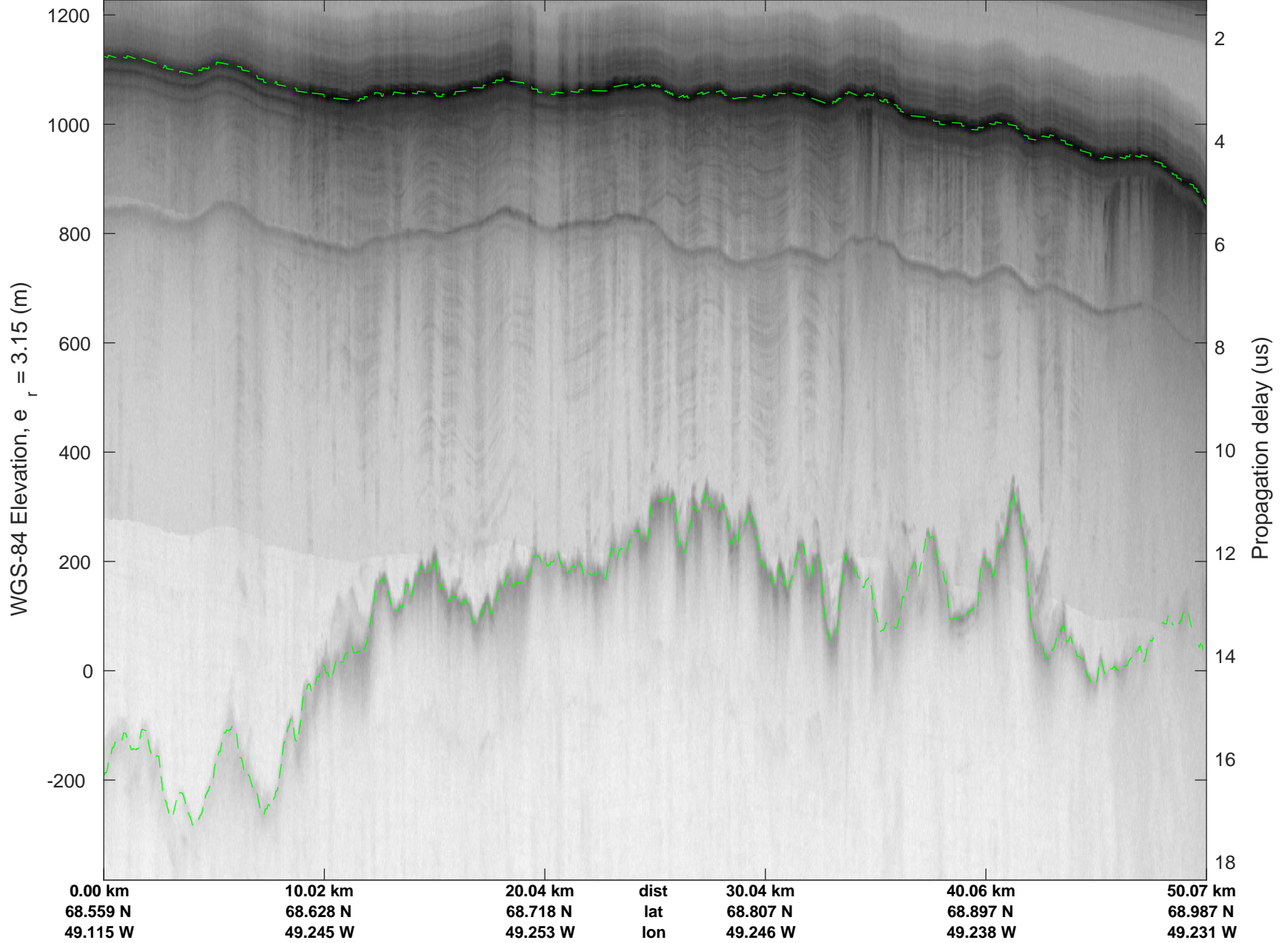



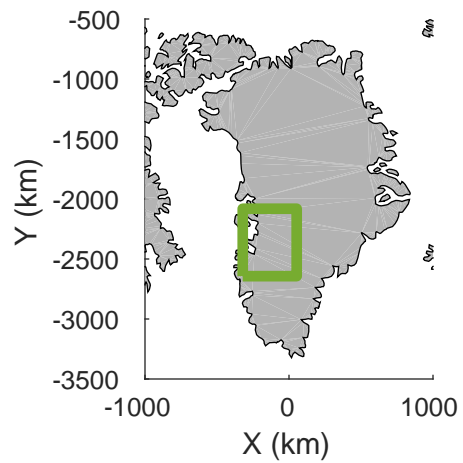


rds 2017_Greenland_P3: "Thomas-Jakobshavn 01" 20170429_01_018: 12:43:24.6 to 12:49:38.6 GPS

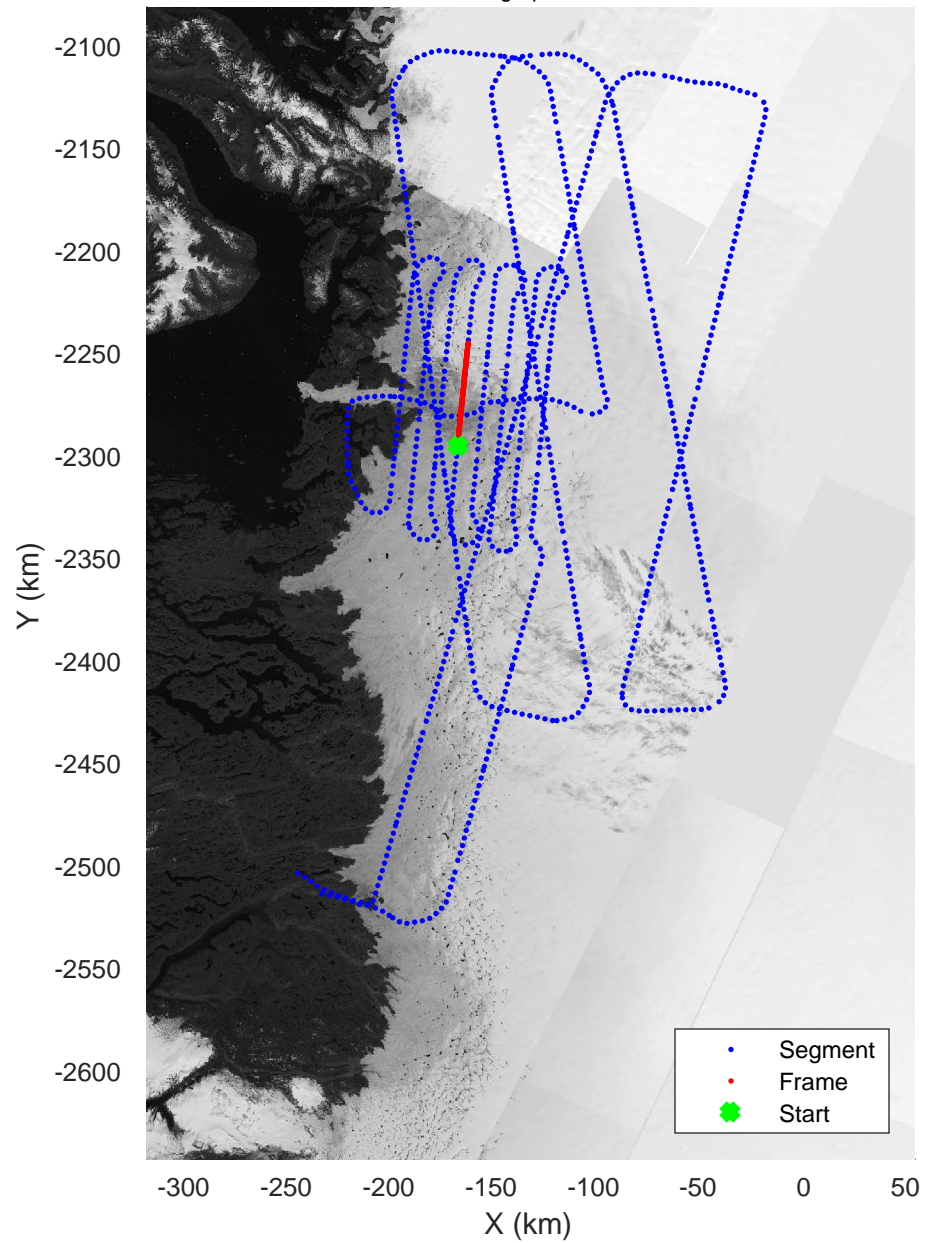


rds 2017_Greenland_P3: "Thomas-Jakobshavn 01" 20170429_01_018: 12:43:24.6 to 12:49:38.6 GPS

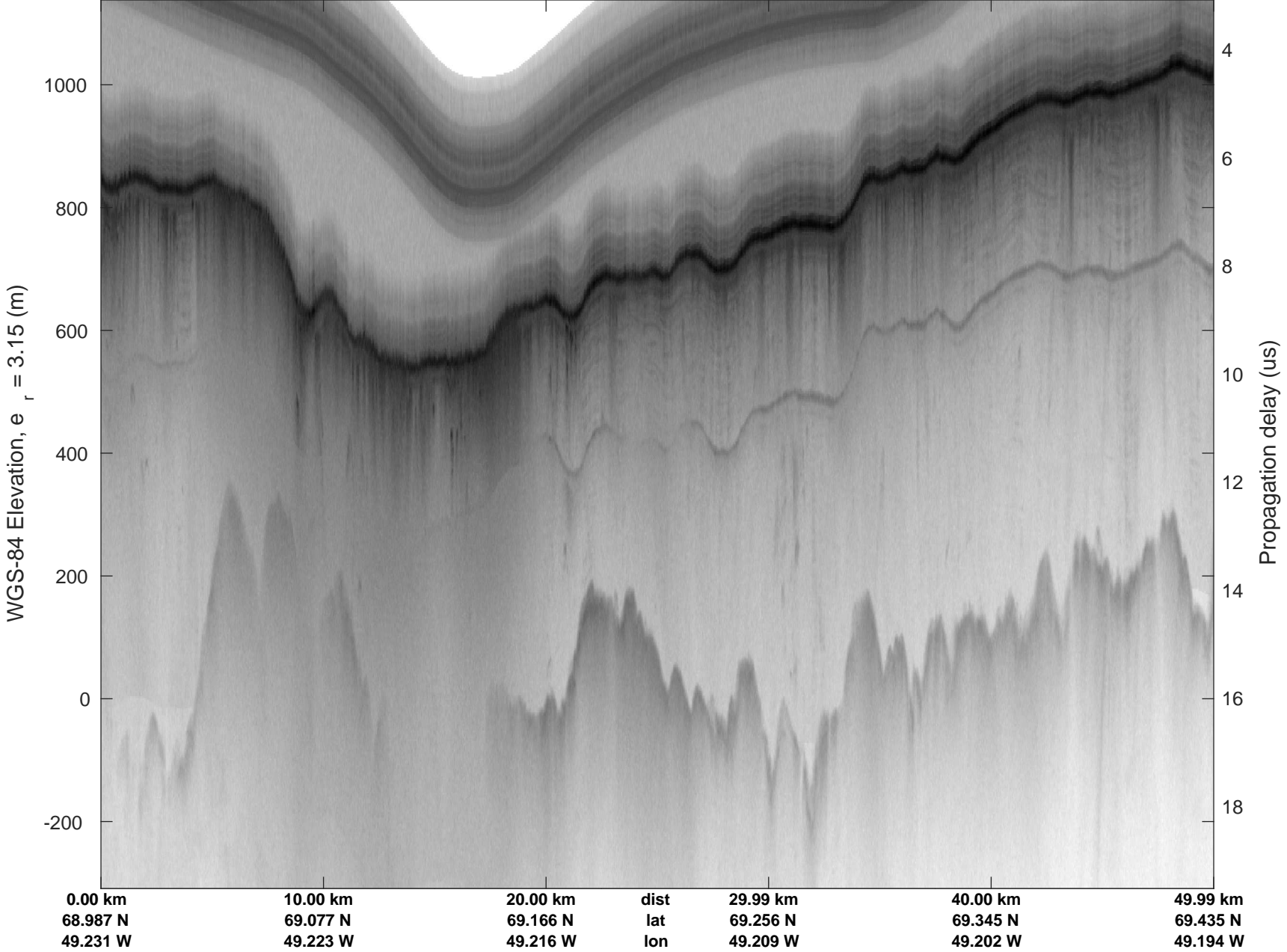




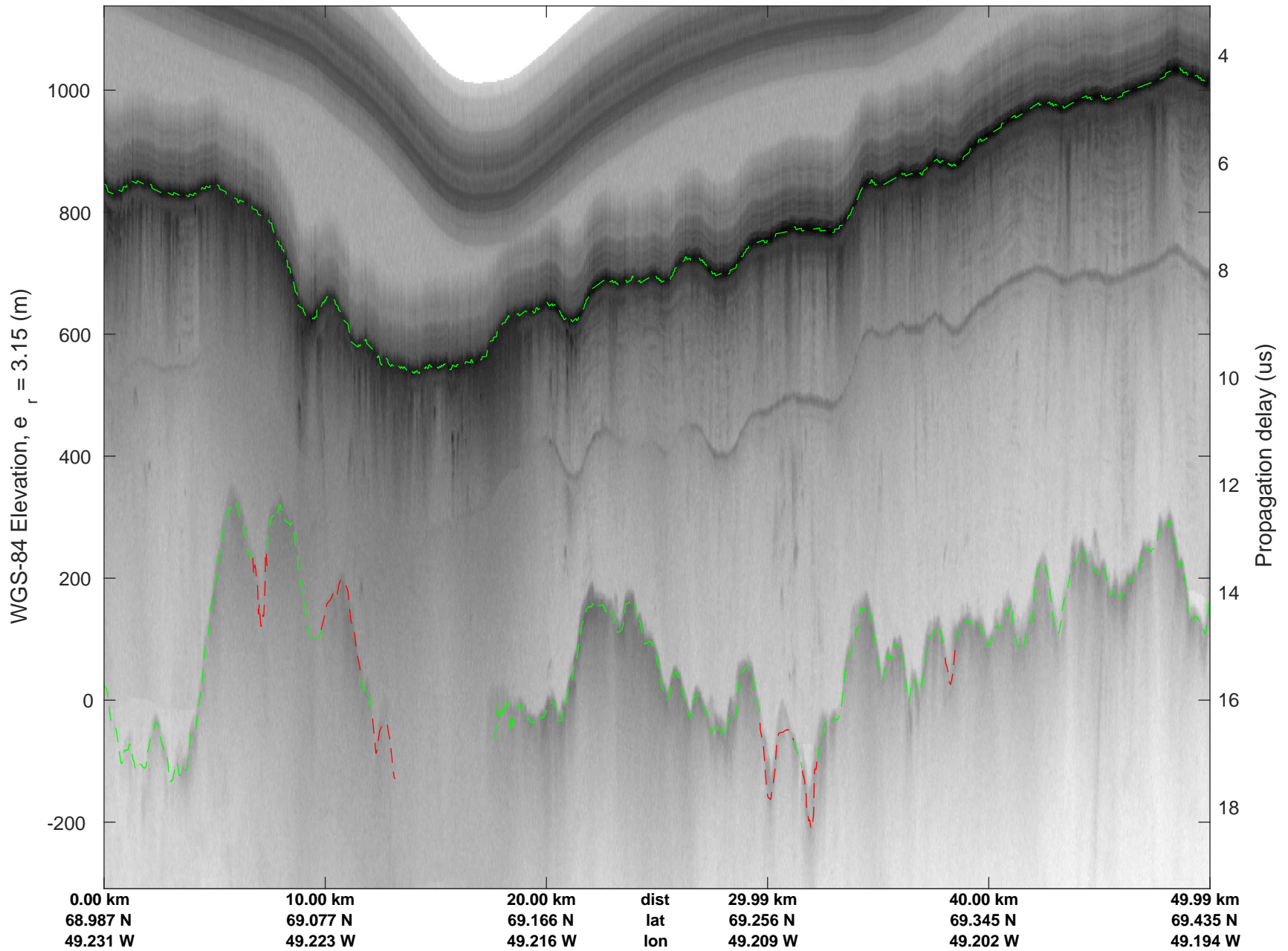
Thomas-Jakobshavn 01
20170429_01_019
Polar Stereograph 70N/-45E

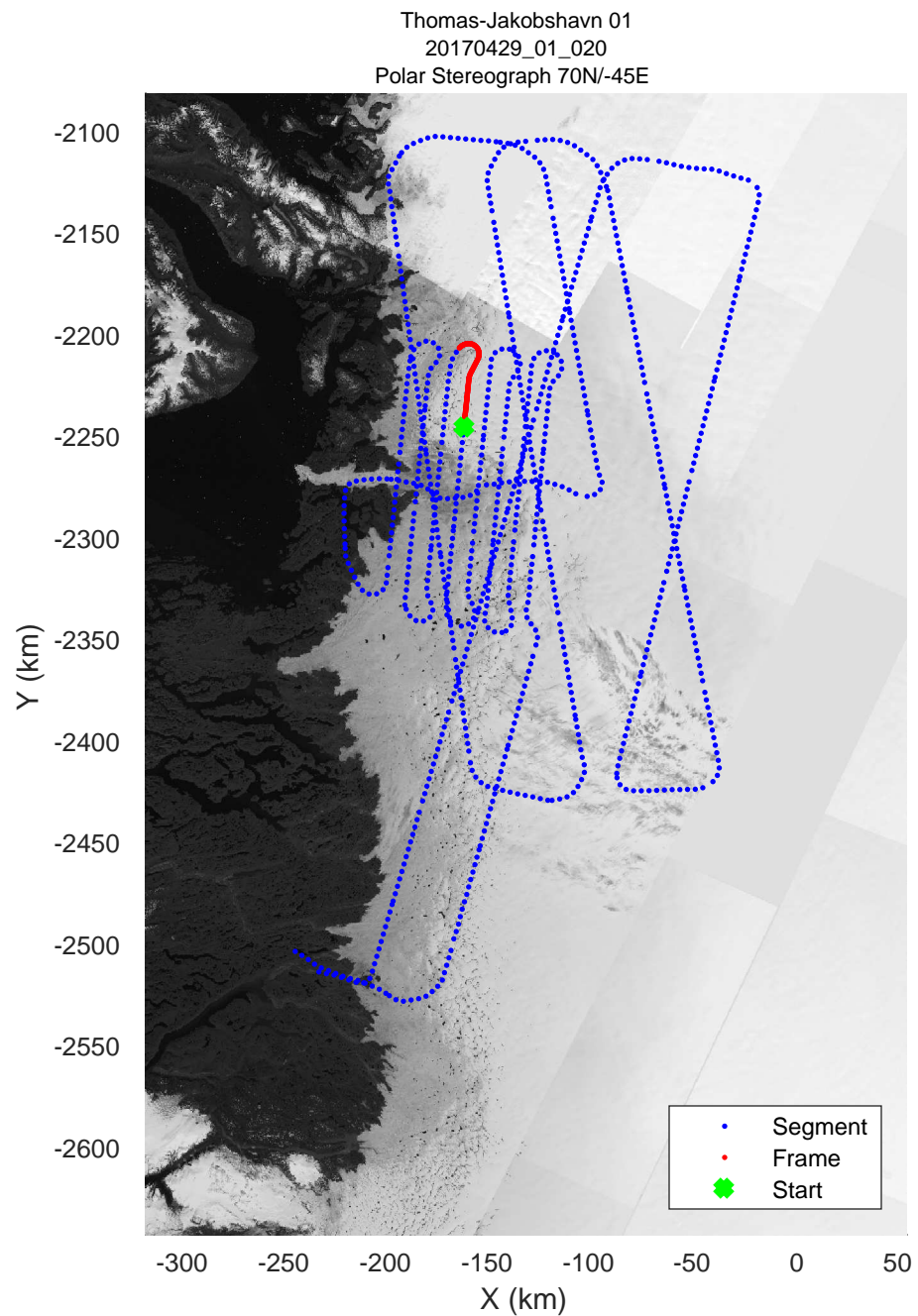

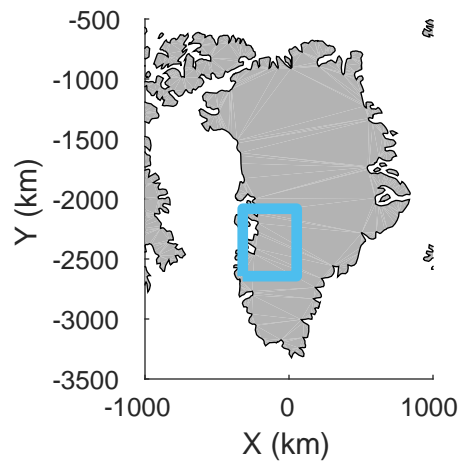


rds 2017_Greenland_P3: "Thomas-Jakobshavn 01" 20170429_01_019: 12:49:38.9 to 12:55:49.6 GPS



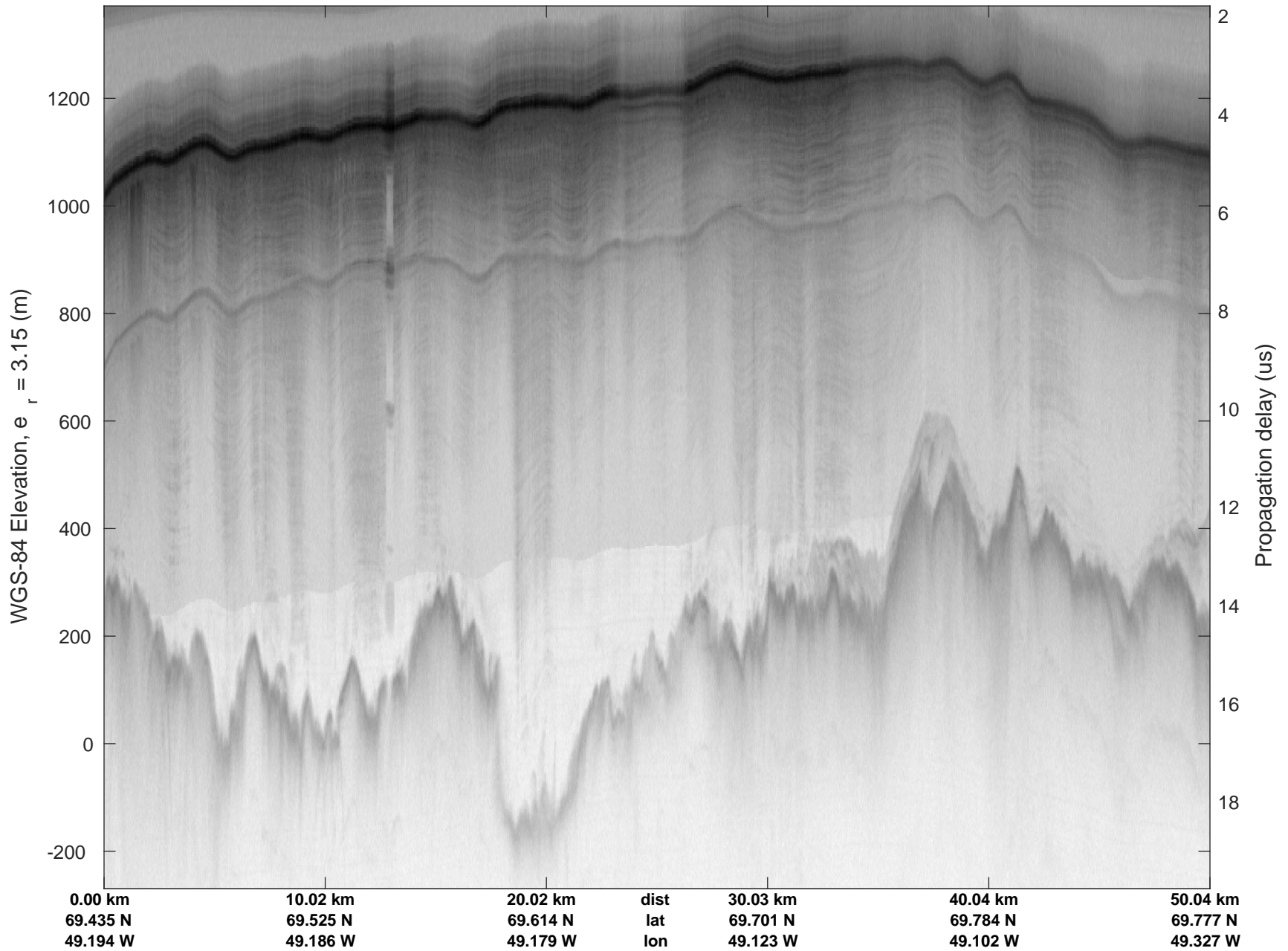
rds 2017_Greenland_P3: "Thomas-Jakobshavn 01" 20170429_01_019: 12:49:38.9 to 12:55:49.6 GPS



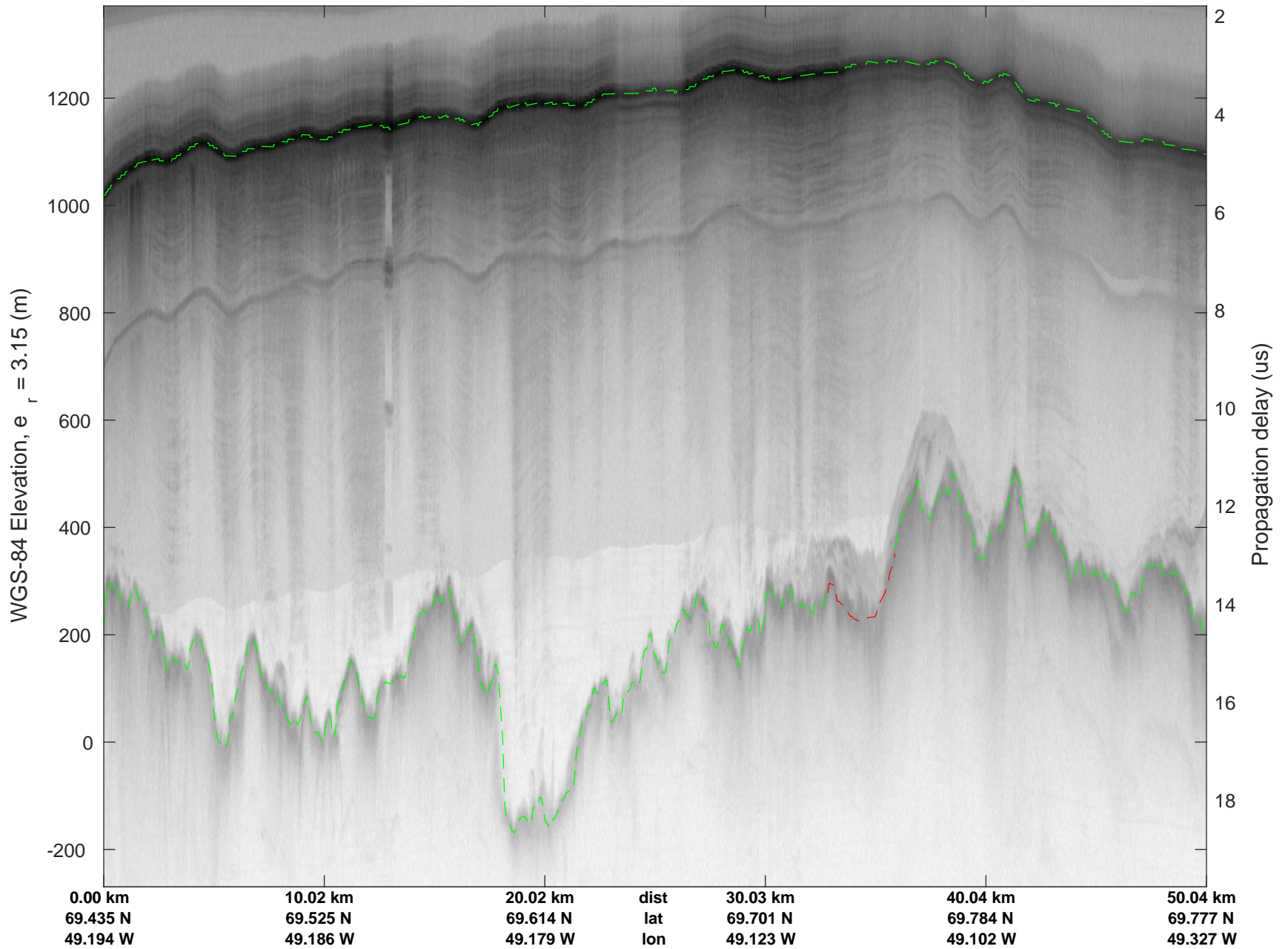



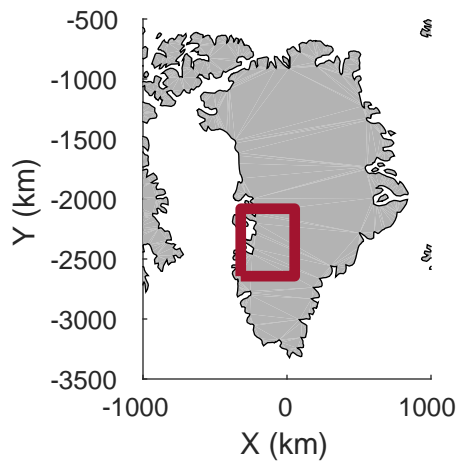
Thomas-Jakobshavn 01
 20170429_01_020
 Polar Stereograph 70N/-45E

rds 2017_Greenland_P3: "Thomas-Jakobshavn 01" 20170429_01_020: 12:55:49.8 to 13:02:19.8 GPS

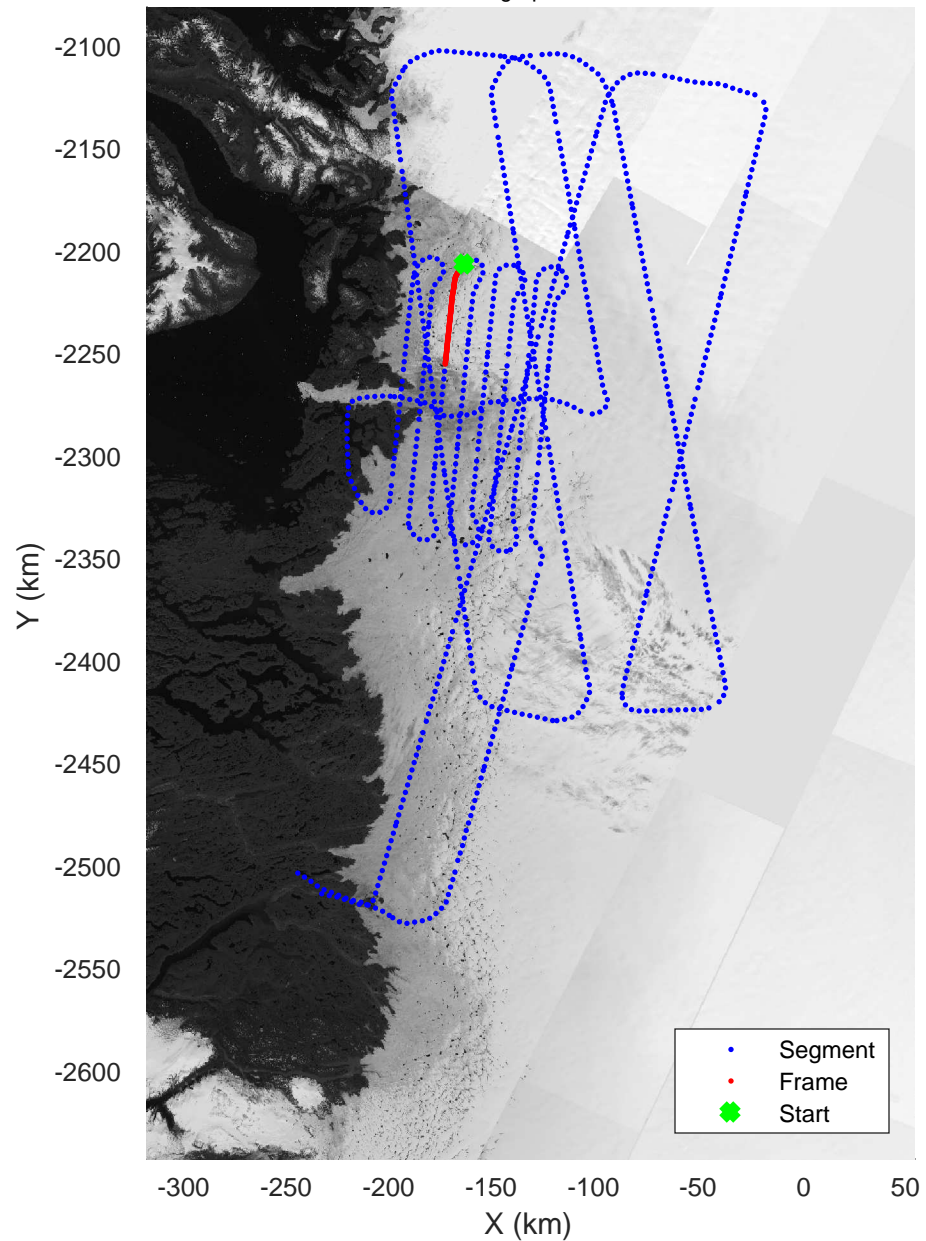


rds 2017_Greenland_P3: "Thomas-Jakobshavn 01" 20170429_01_020: 12:55:49.8 to 13:02:19.8 GPS

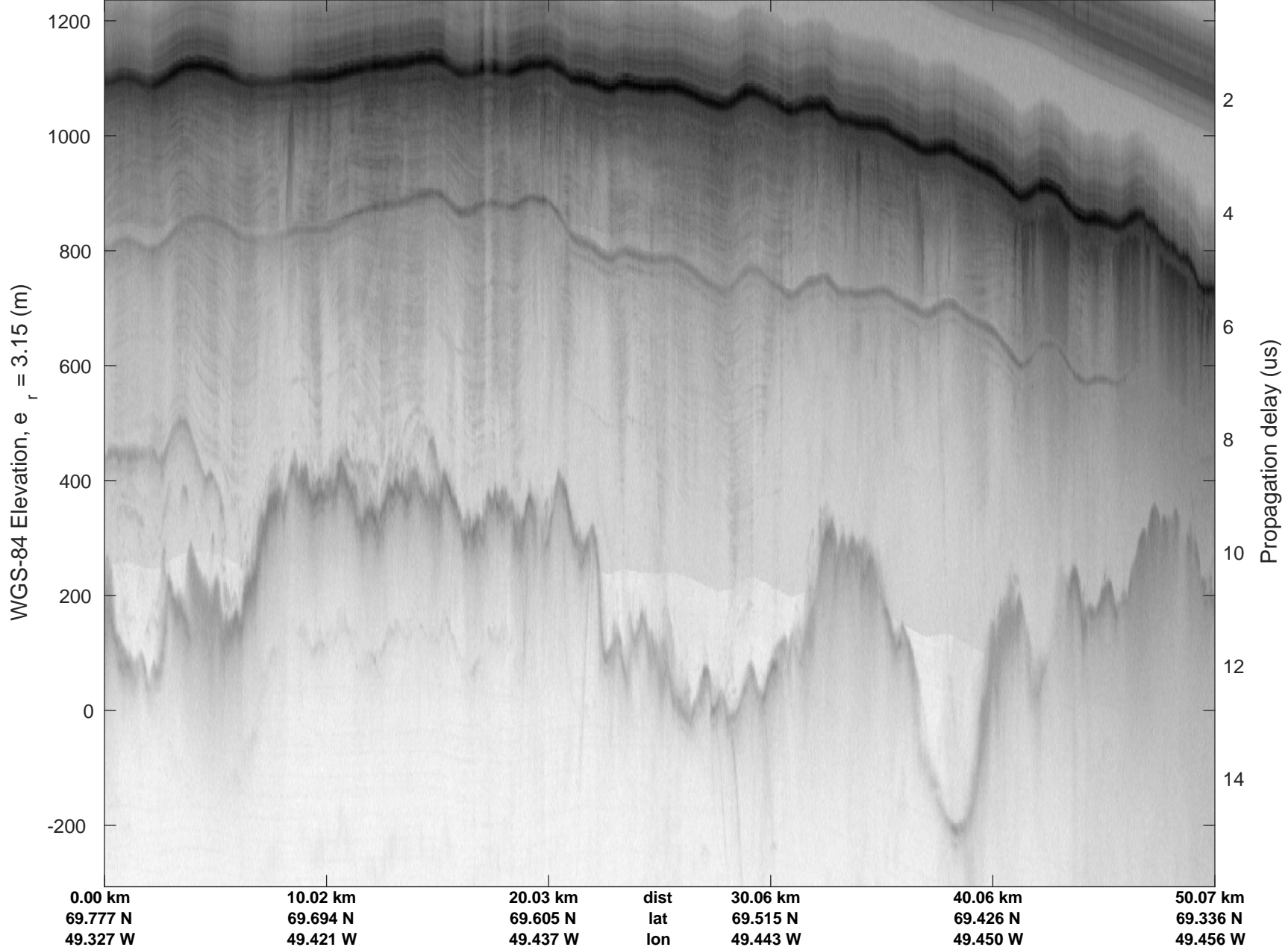




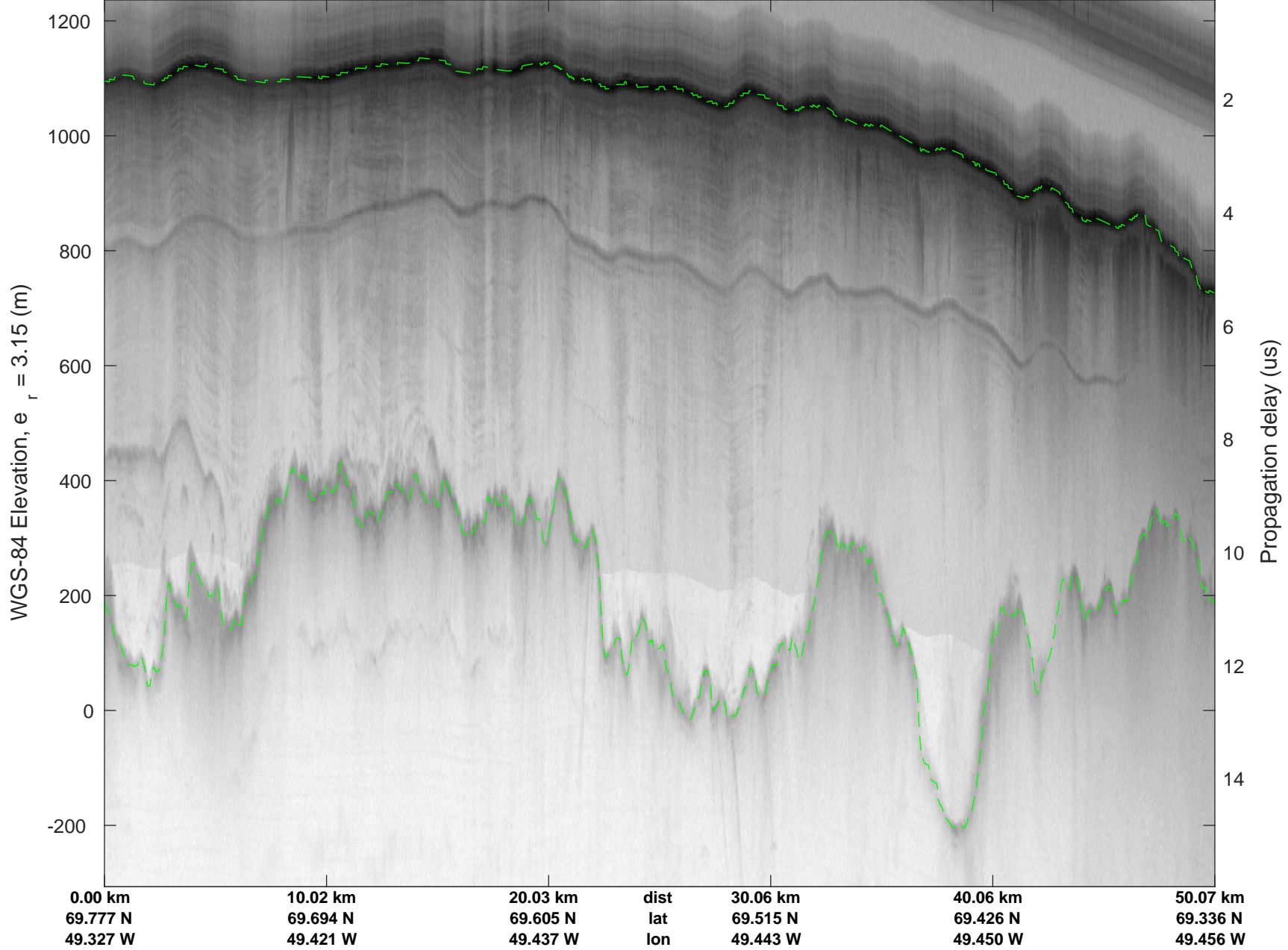
Thomas-Jakobshavn 01
20170429_01_021
Polar Stereograph 70N/-45E


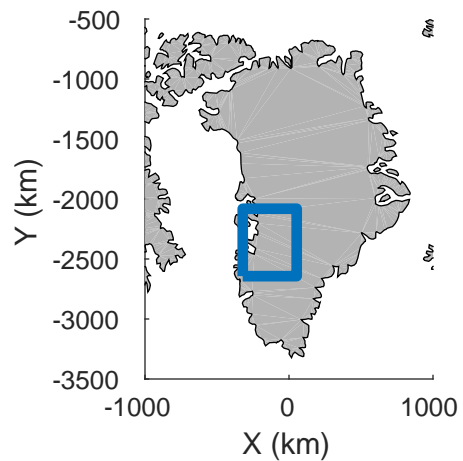


rds 2017_Greenland_P3: "Thomas-Jakobshavn 01" 20170429_01_021: 13:02:20.0 to 13:08:51.0 GPS

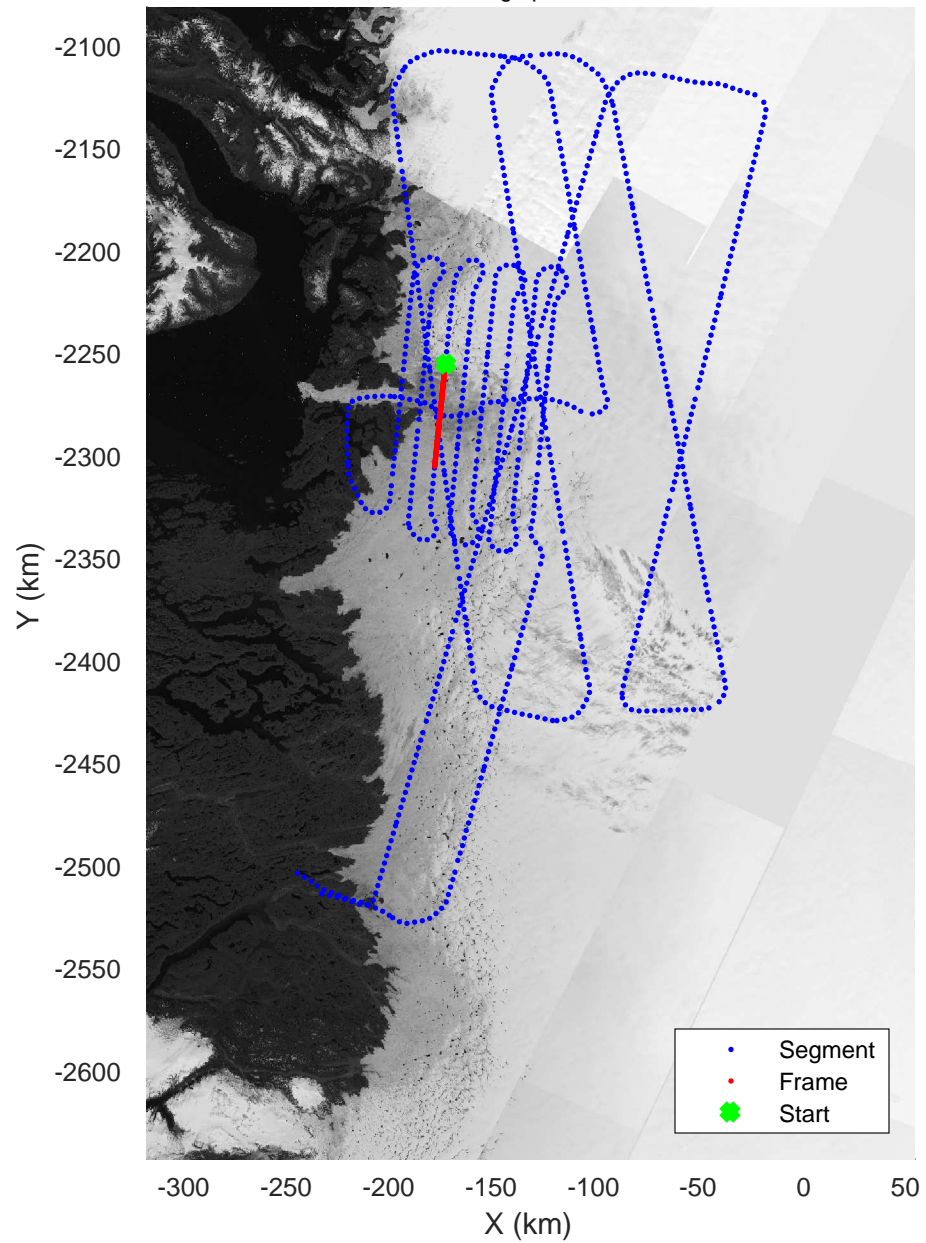


rds 2017_Greenland_P3: "Thomas-Jakobshavn 01" 20170429_01_021: 13:02:20.0 to 13:08:51.0 GPS







Thomas-Jakobshavn 01
20170429_01_022
Polar Stereograph 70N/-45E


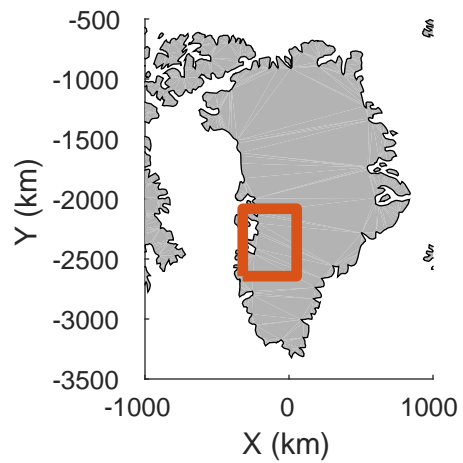


rds 2017_Greenland_P3: "Thomas-Jakobshavn 01" 20170429_01_022: 13:08:51.2 to 13:15:07.5 GPS

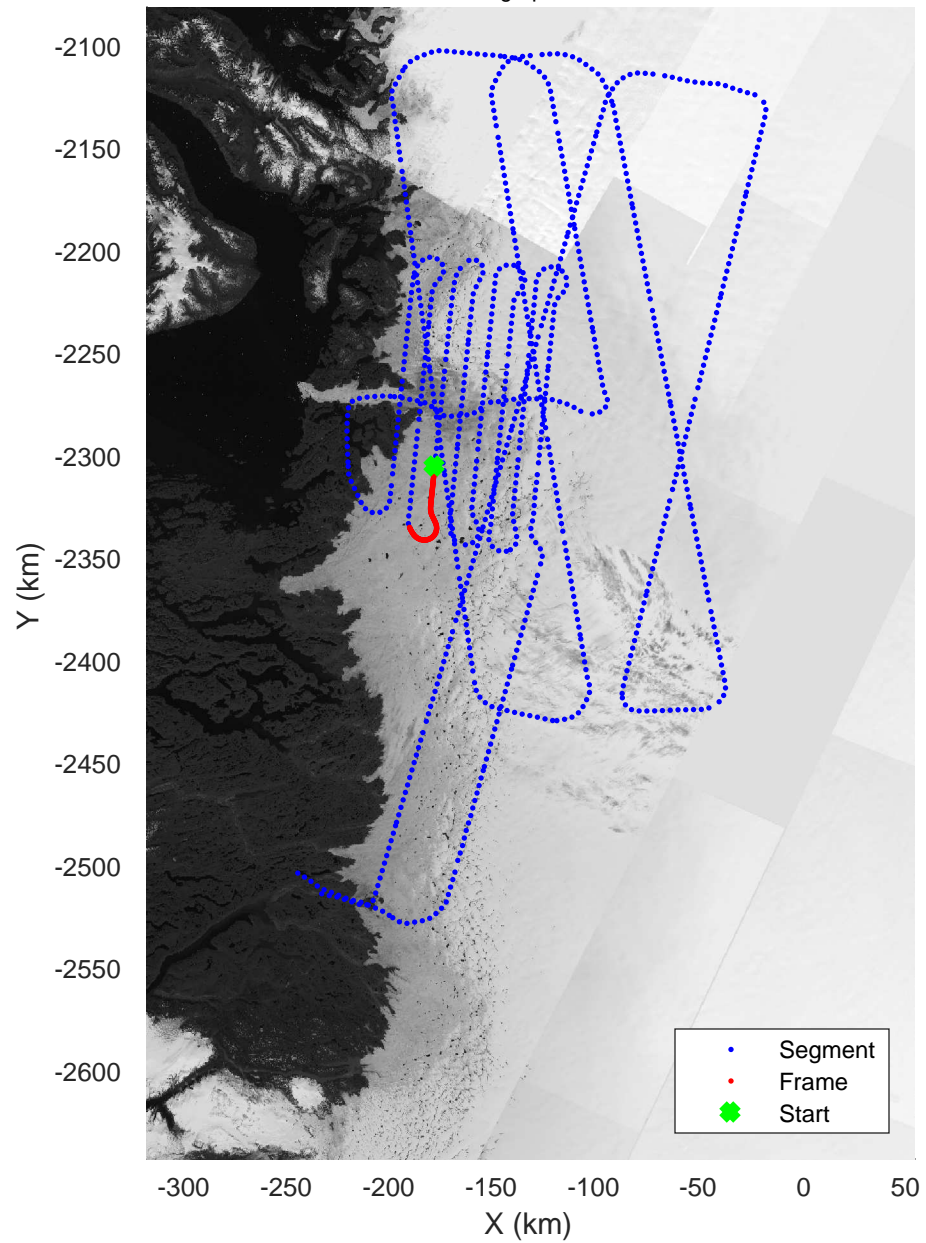


rds 2017_Greenland_P3: "Thomas-Jakobshavn 01" 20170429_01_022: 13:08:51.2 to 13:15:07.5 GPS

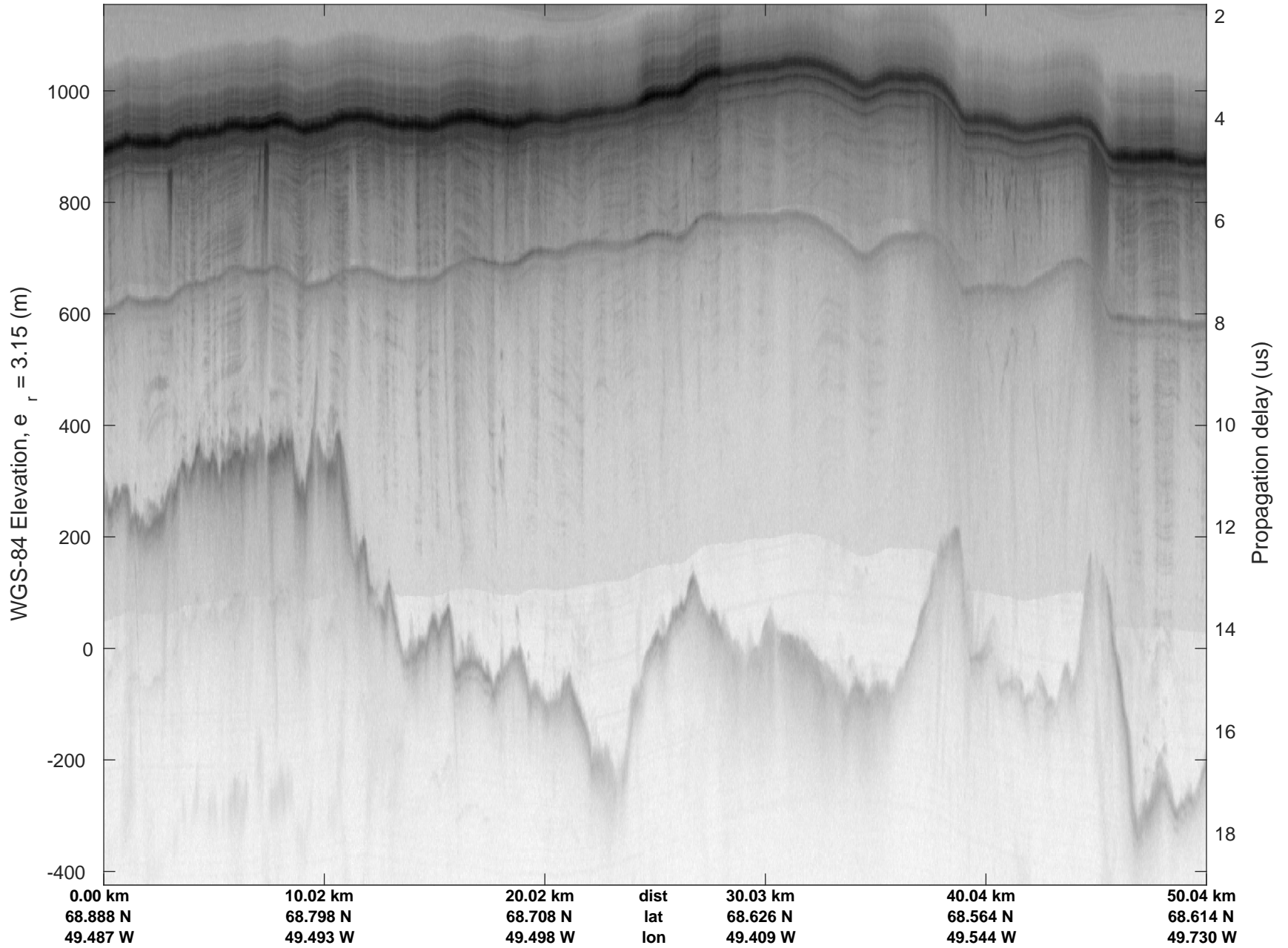




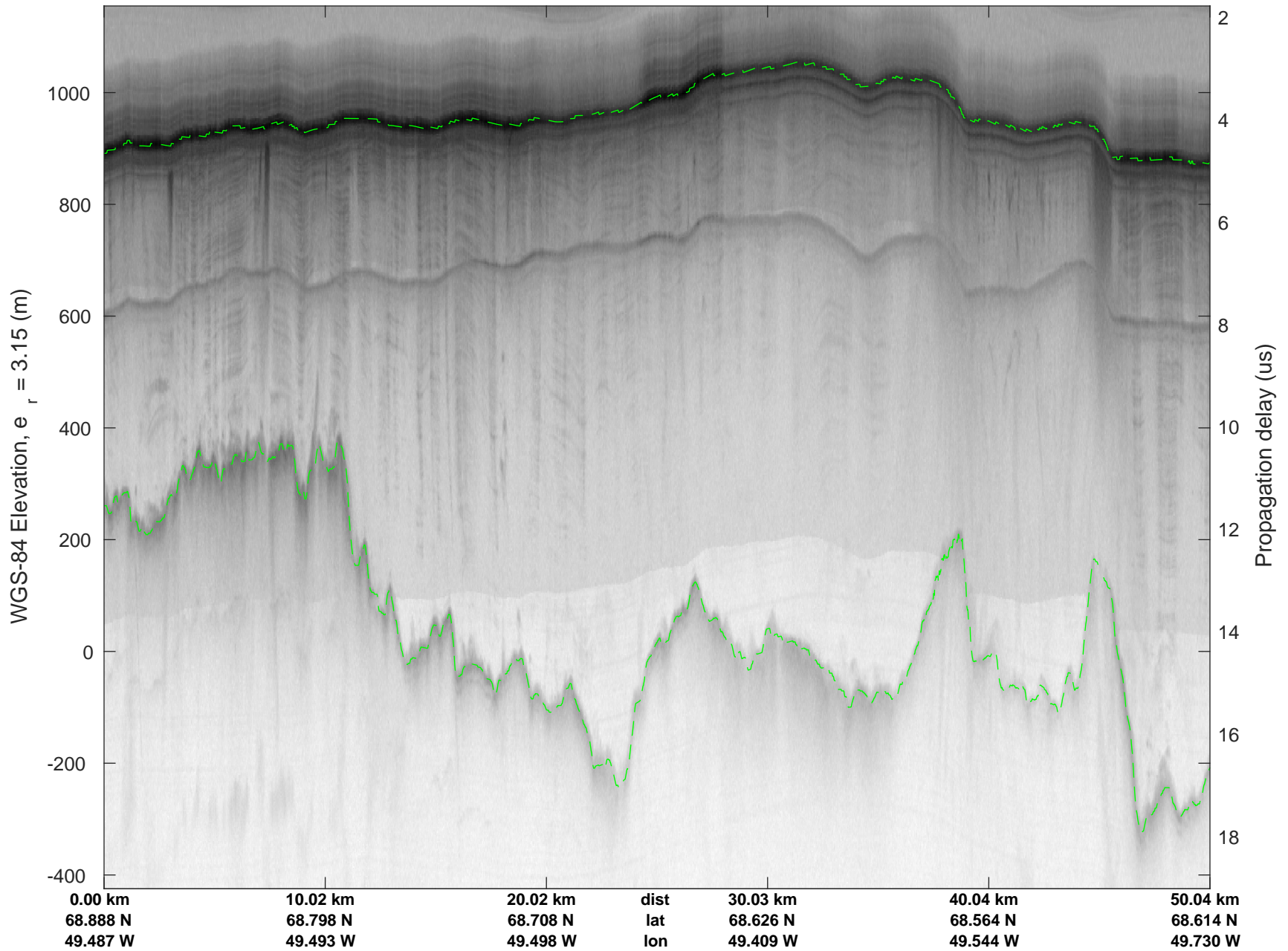
Thomas-Jakobshavn 01
20170429_01_023
Polar Stereograph 70N/-45E


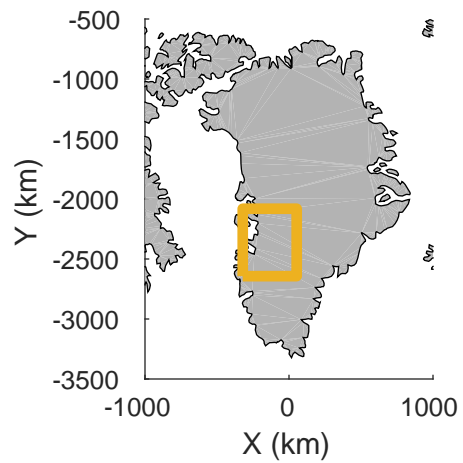


rds 2017_Greenland_P3: "Thomas-Jakobshavn 01" 20170429_01_023: 13:15:07.8 to 13:21:39.0 GPS

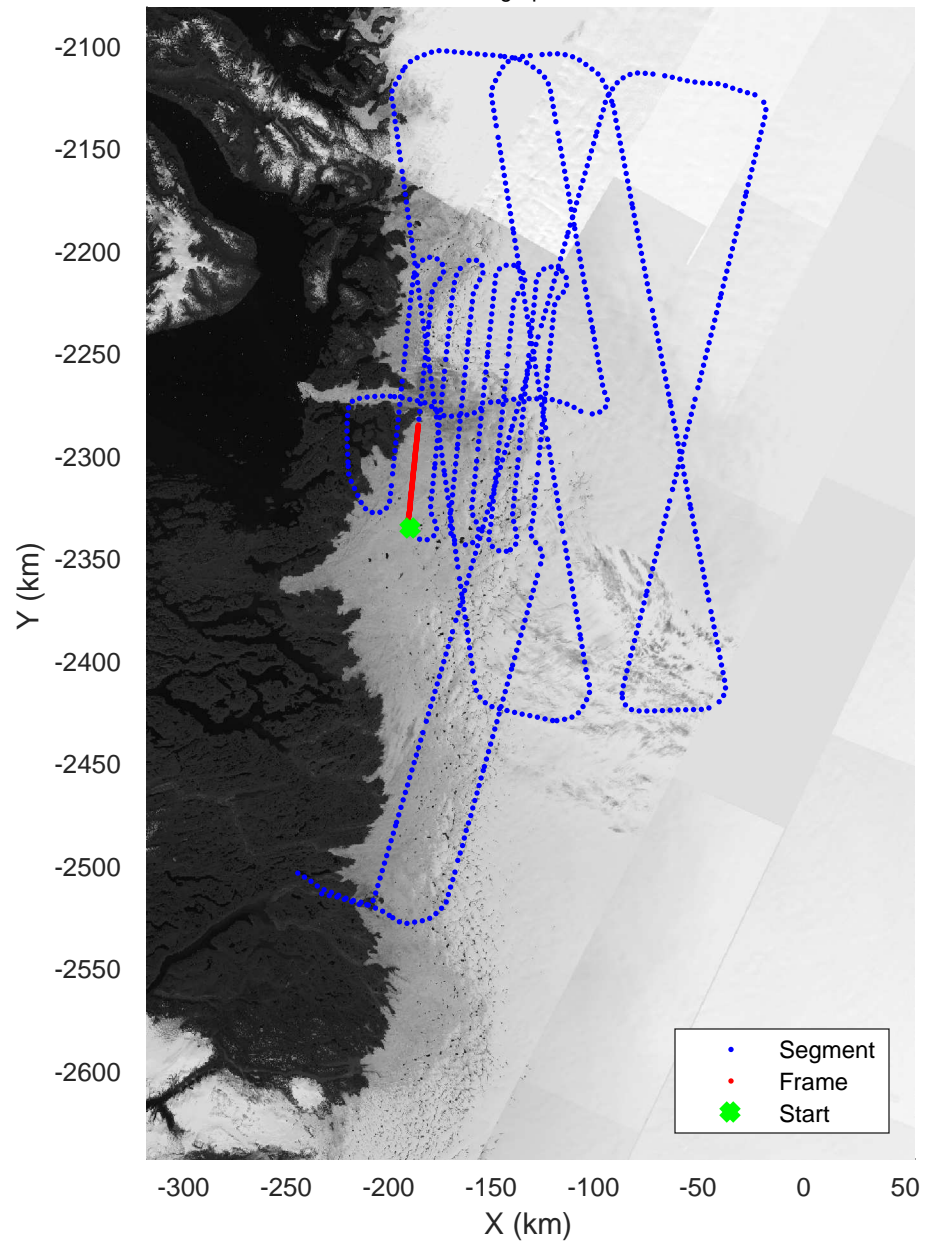


rds 2017_Greenland_P3: "Thomas-Jakobshavn 01" 20170429_01_023: 13:15:07.8 to 13:21:39.0 GPS

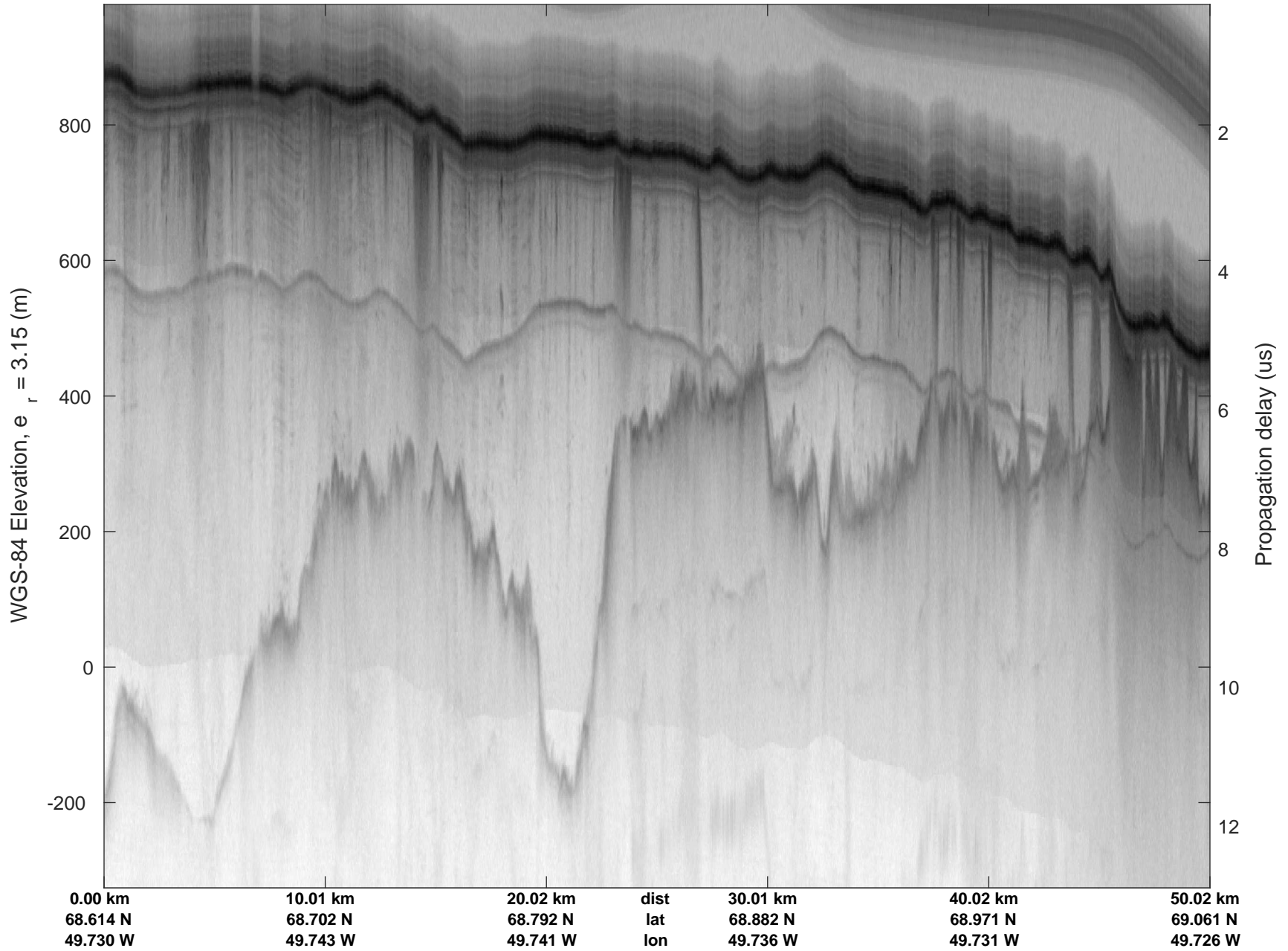




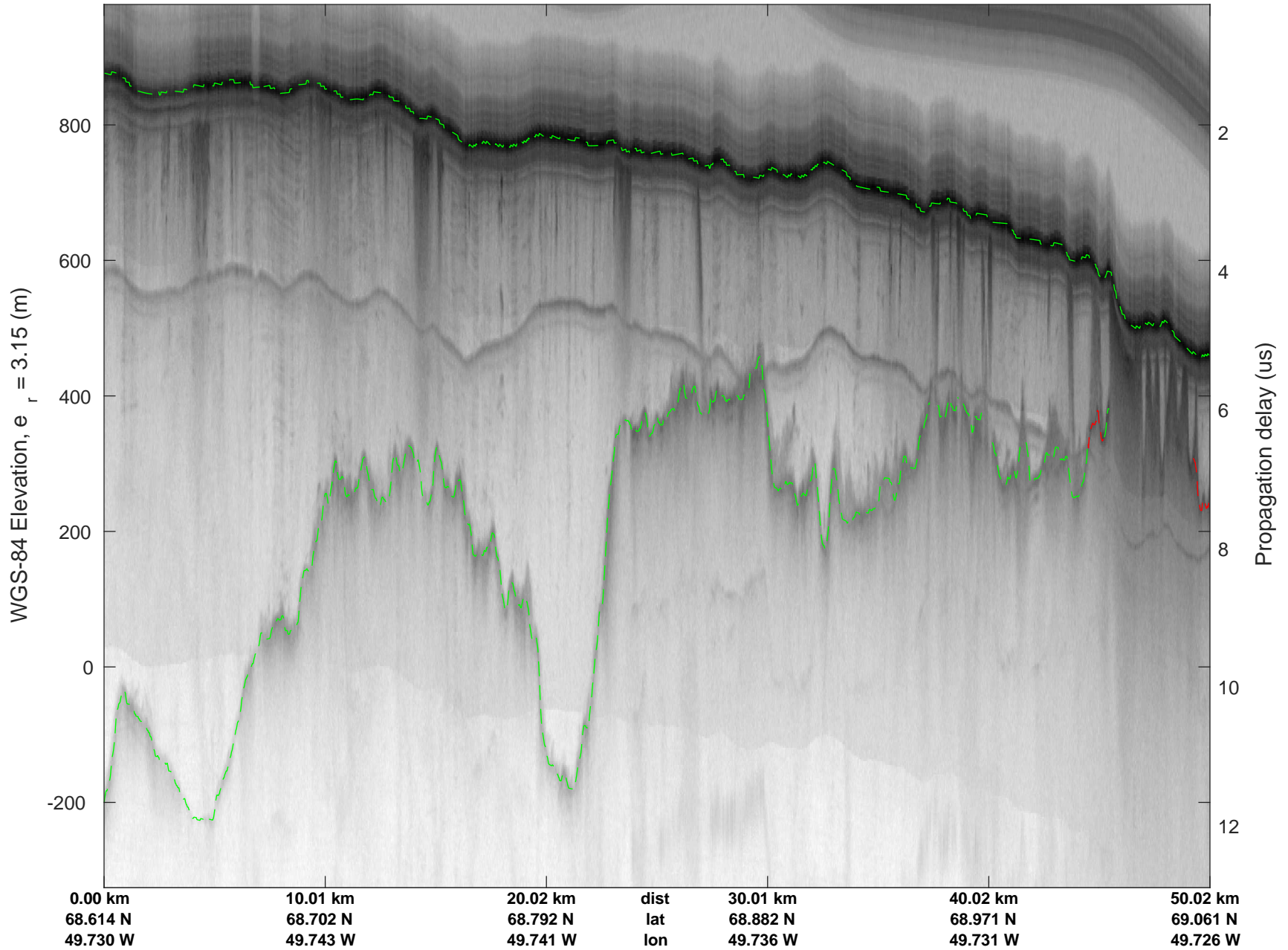
Thomas-Jakobshavn 01
20170429_01_024
Polar Stereograph 70N/-45E


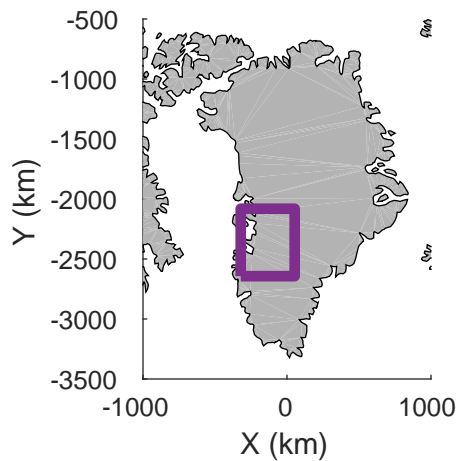


rds 2017_Greenland_P3: "Thomas-Jakobshavn 01" 20170429_01_024: 13:21:39.3 to 13:28:02.7 GPS

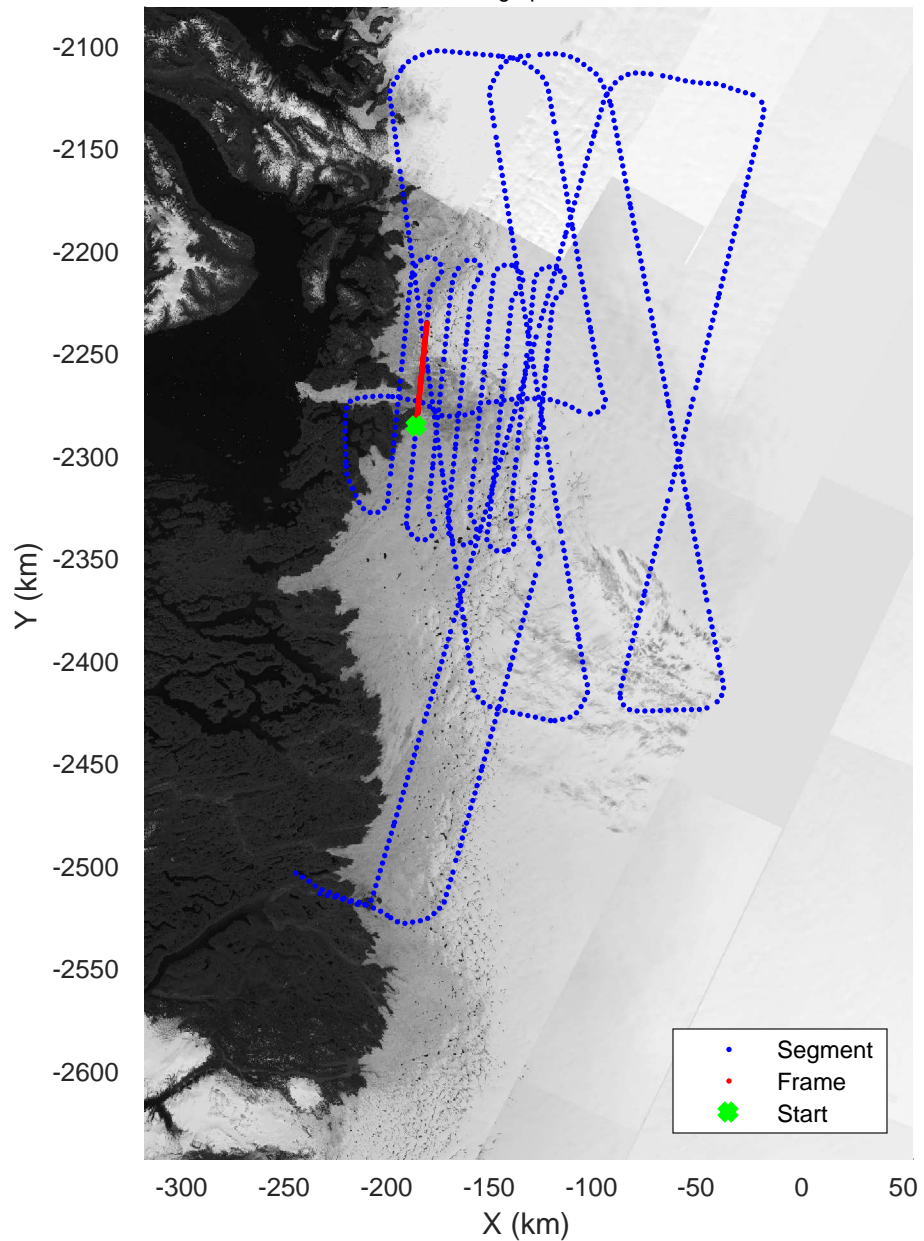


rds 2017_Greenland_P3: "Thomas-Jakobshavn 01" 20170429_01_024: 13:21:39.3 to 13:28:02.7 GPS







Thomas-Jakobshavn 01
20170429_01_025
Polar Stereograph 70N/-45E

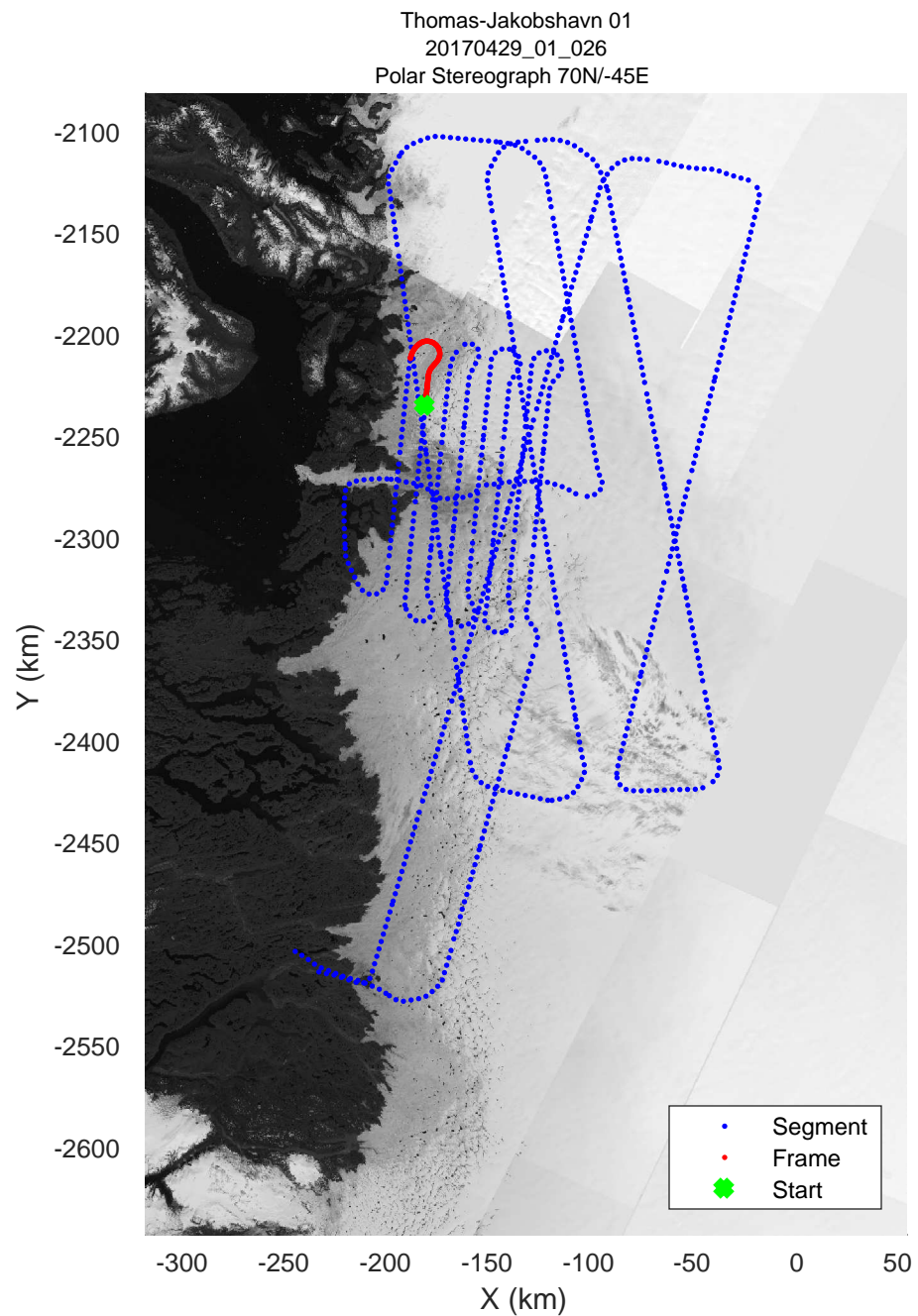
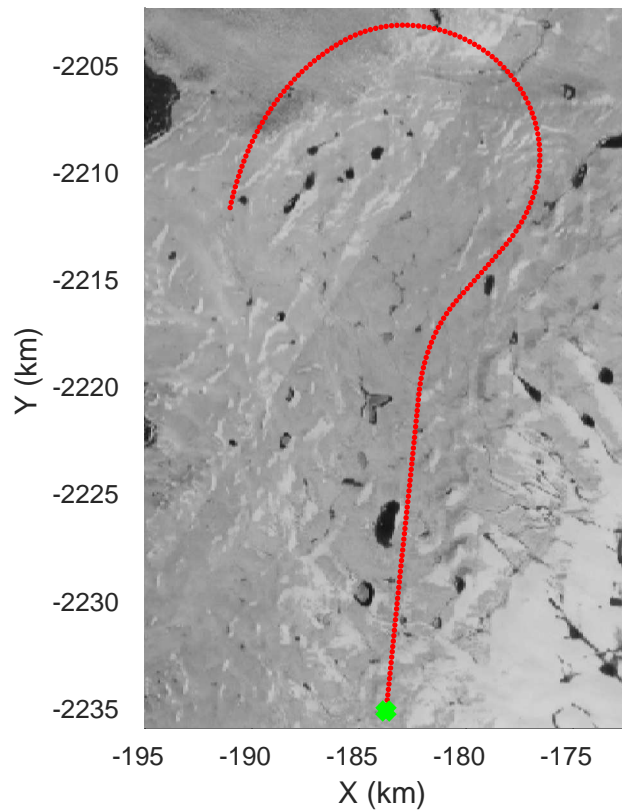
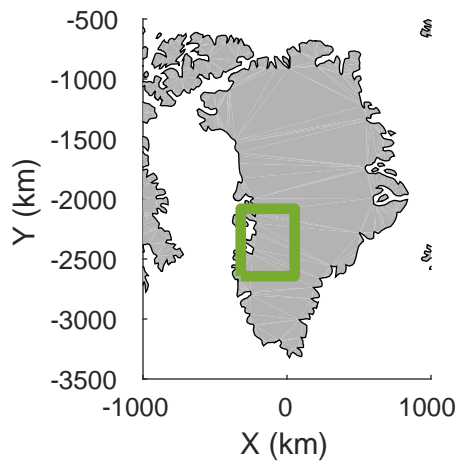


rds 2017_Greenland_P3: "Thomas-Jakobshavn 01" 20170429_01_025: 13:28:02.9 to 13:34:31.1 GPS




rds 2017_Greenland_P3: "Thomas-Jakobshavn 01" 20170429_01_025: 13:28:02.9 to 13:34:31.1 GPS

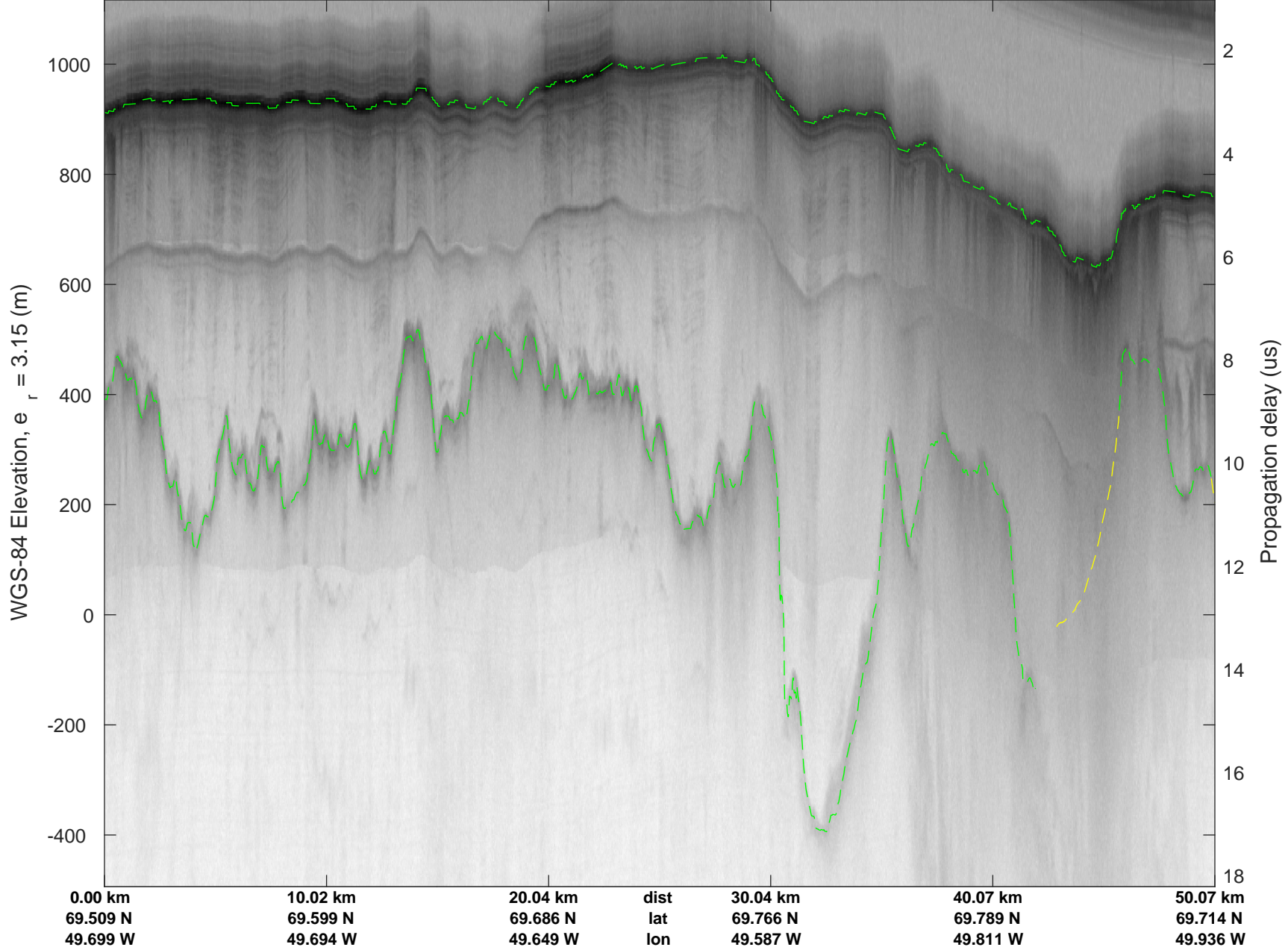


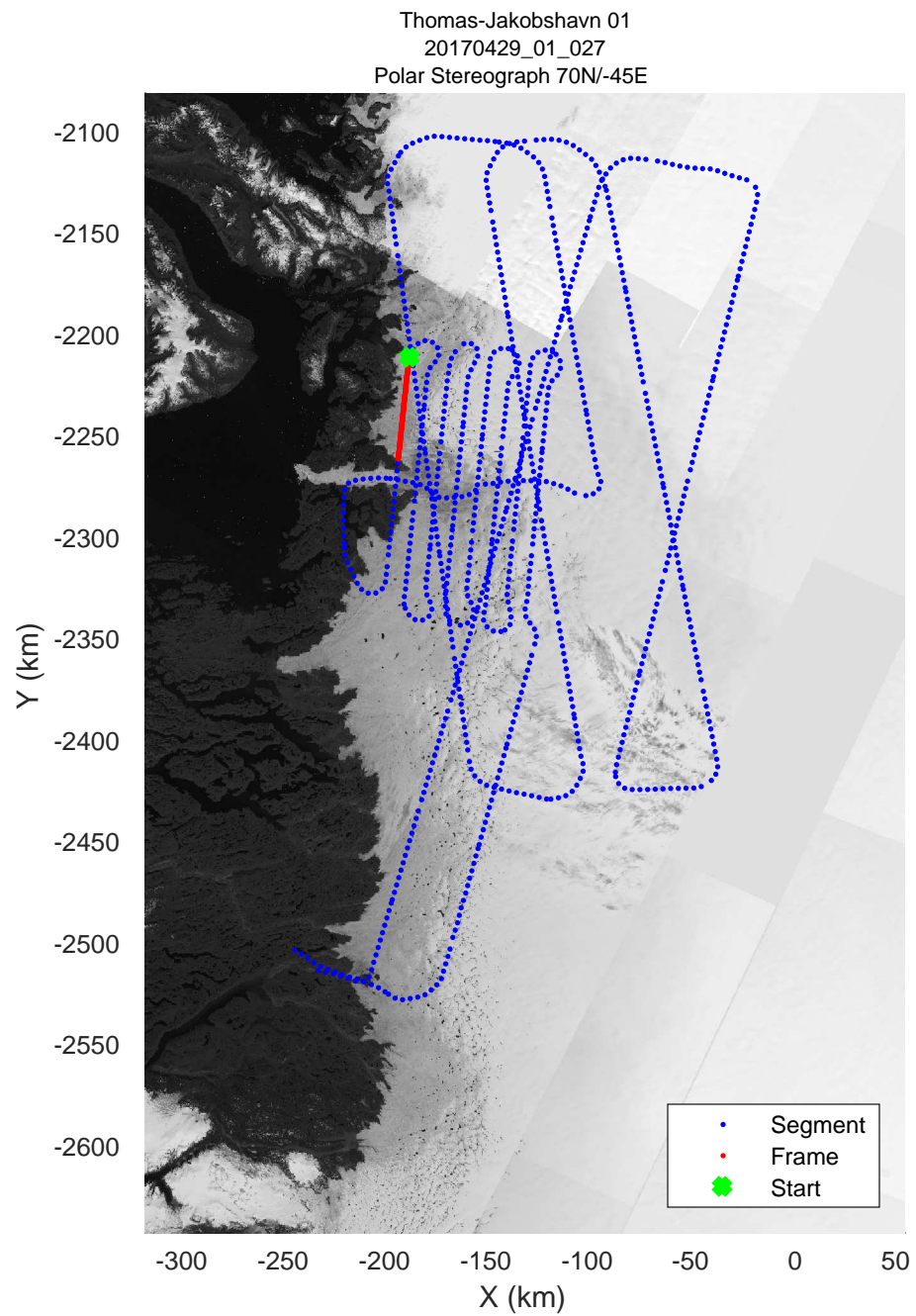

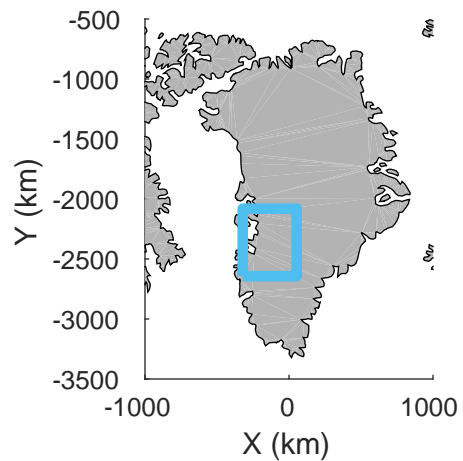


rds 2017_Greenland_P3: "Thomas-Jakobshavn 01" 20170429_01_026: 13:34:31.4 to 13:40:58.8 GPS




rds 2017_Greenland_P3: "Thomas-Jakobshavn 01" 20170429_01_026: 13:34:31.4 to 13:40:58.8 GPS





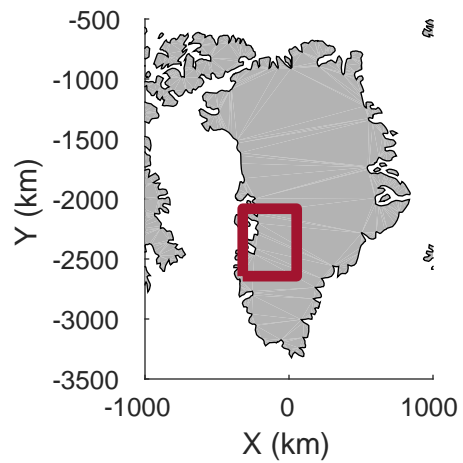


rds 2017_Greenland_P3: "Thomas-Jakobshavn 01" 20170429_01_027: 13:40:59.0 to 13:47:12.0 GPS

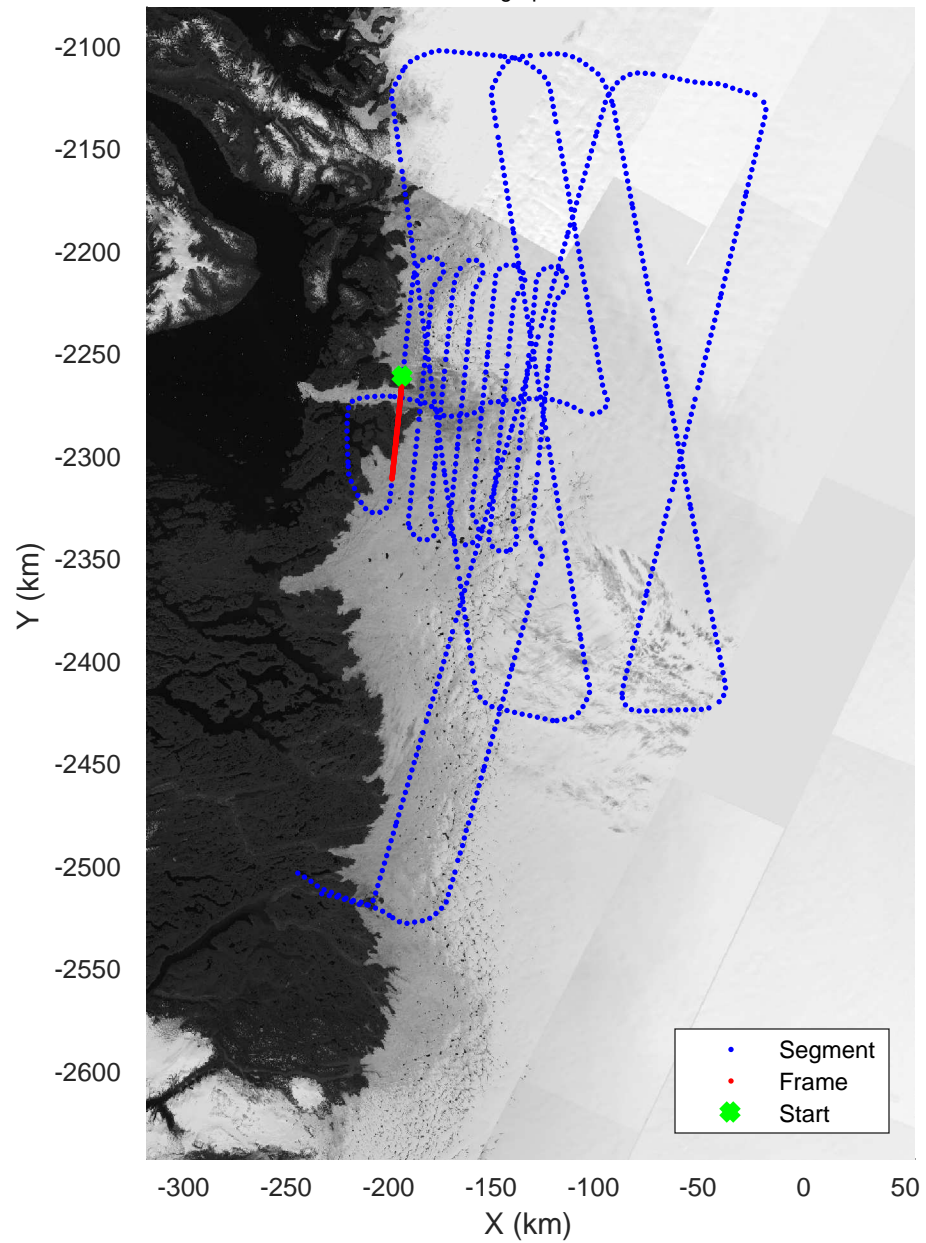


rds 2017_Greenland_P3: "Thomas-Jakobshavn 01" 20170429_01_027: 13:40:59.0 to 13:47:12.0 GPS

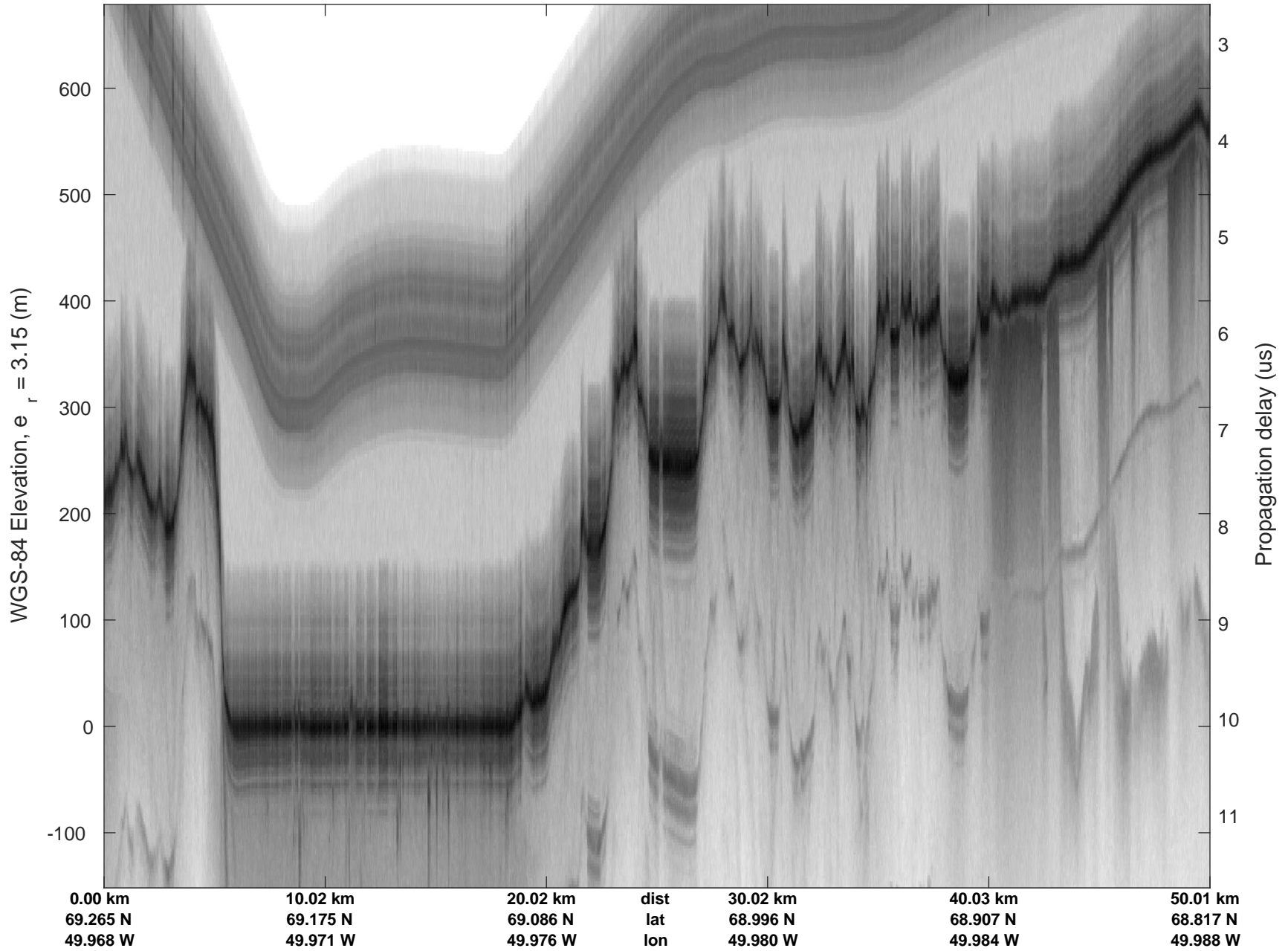




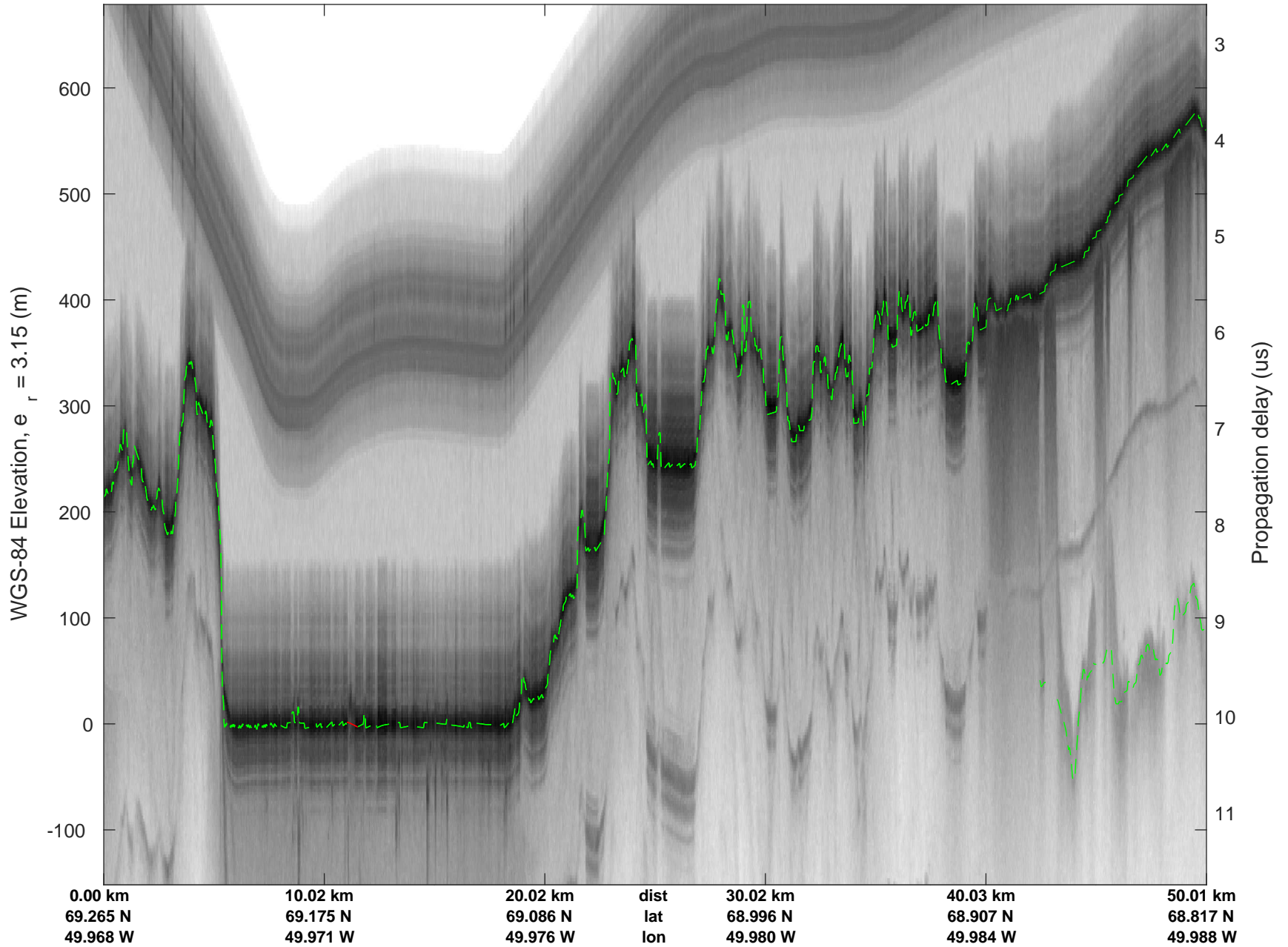
Thomas-Jakobshavn 01
20170429_01_028
Polar Stereograph 70N/-45E

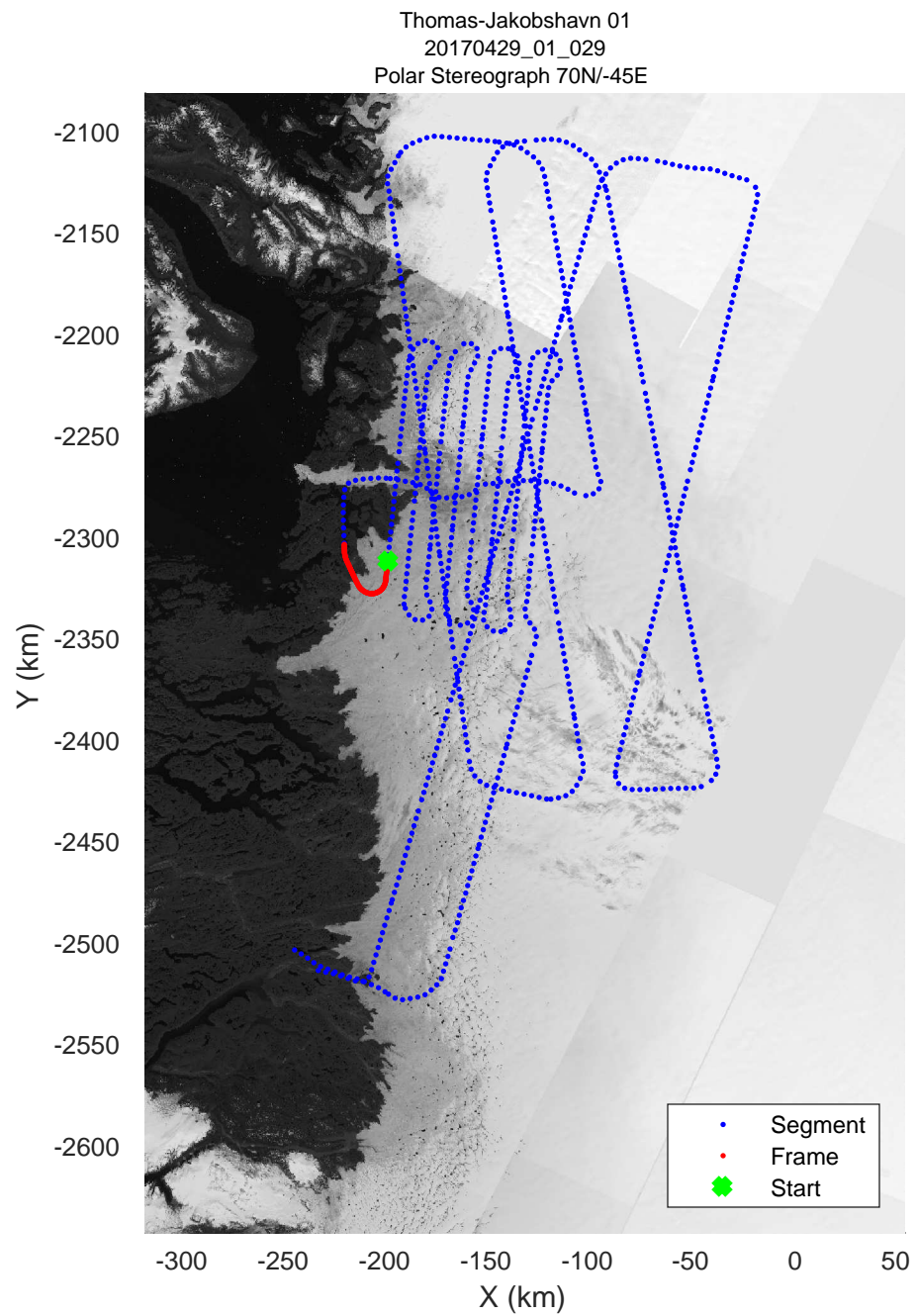
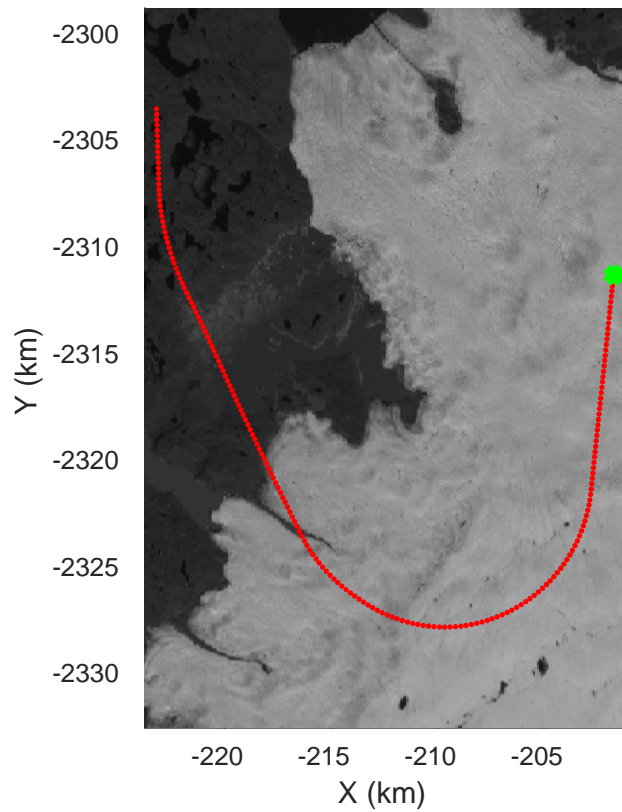
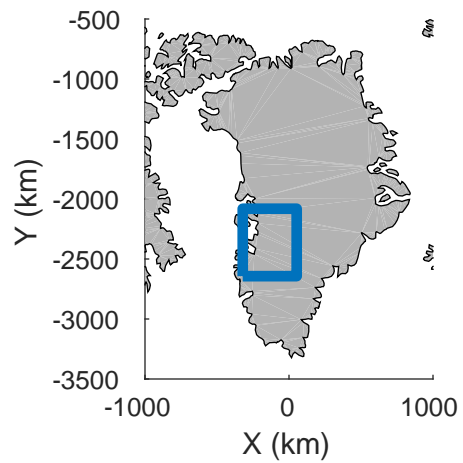


rds 2017_Greenland_P3: "Thomas-Jakobshavn 01" 20170429_01_028: 13:47:12.2 to 13:53:24.8 GPS




rds 2017_Greenland_P3: "Thomas-Jakobshavn 01" 20170429_01_028: 13:47:12.2 to 13:53:24.8 GPS

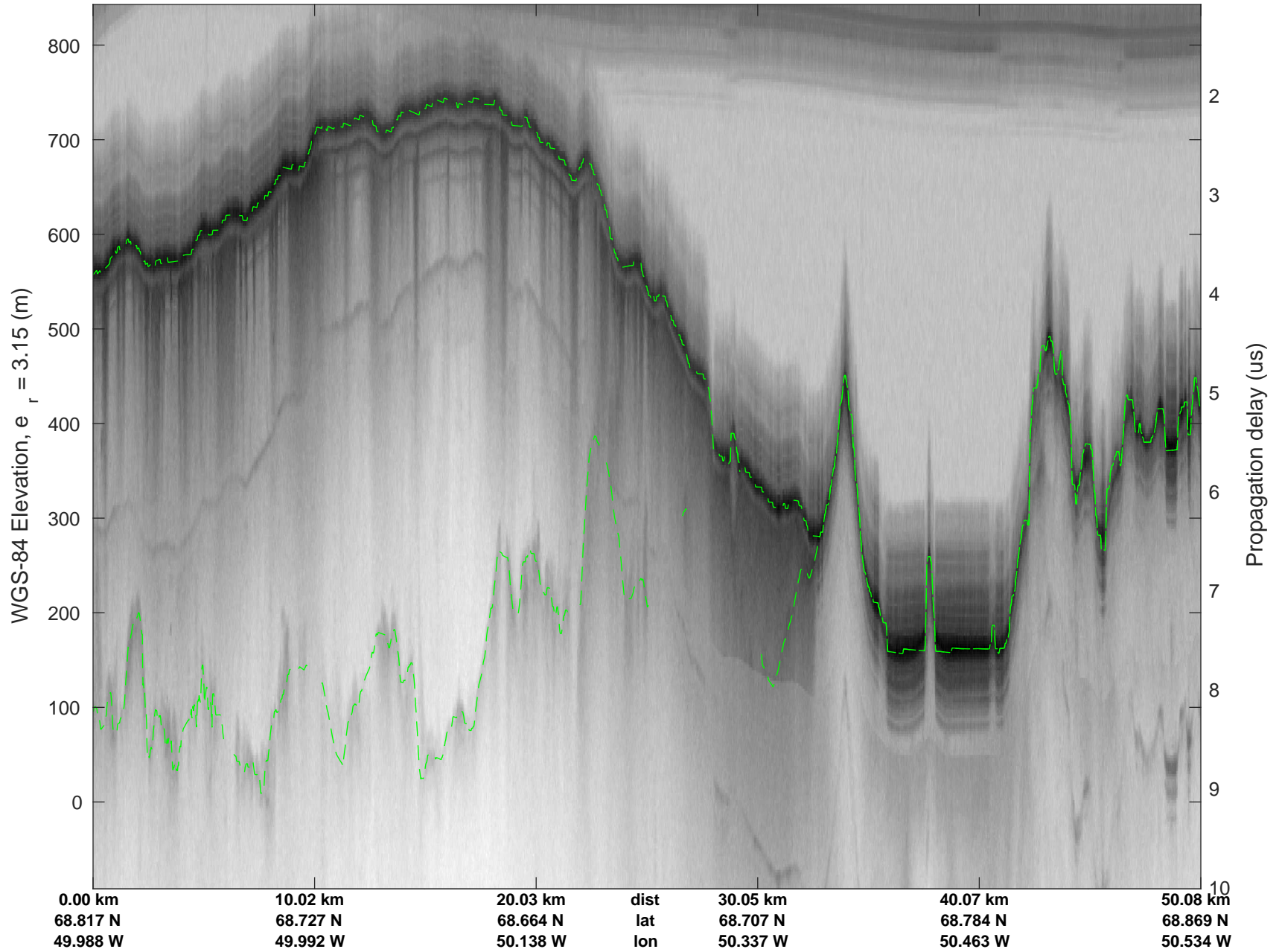


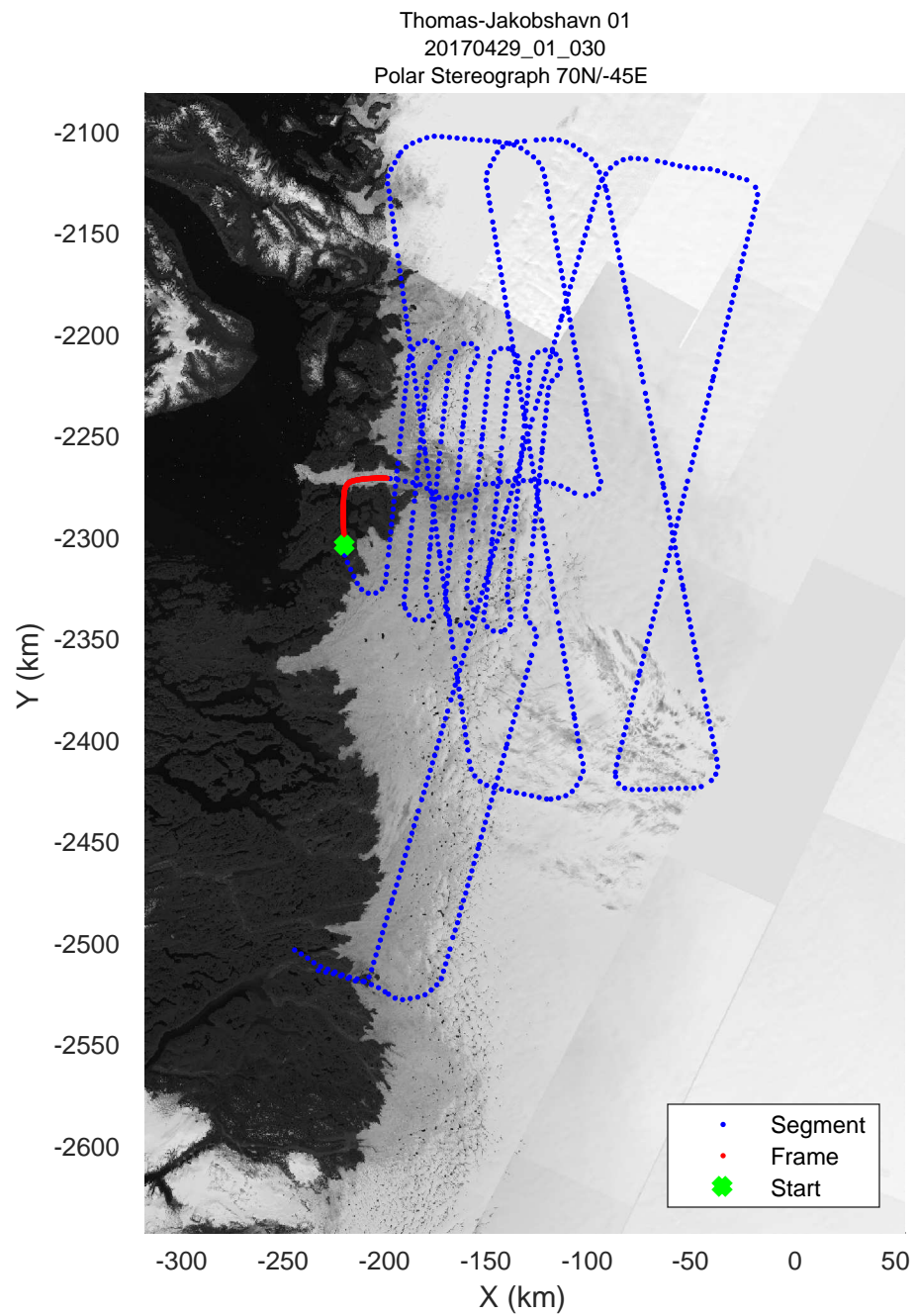

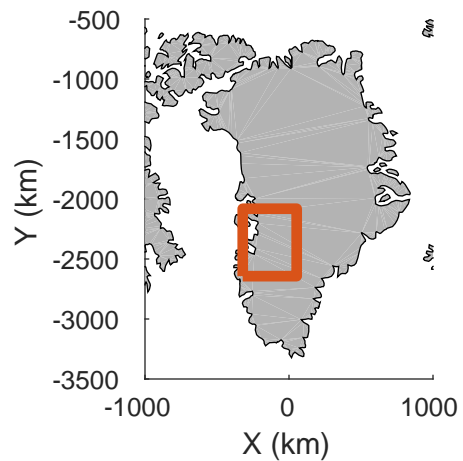


rds 2017_Greenland_P3: "Thomas-Jakobshavn 01" 20170429_01_029: 13:53:25.1 to 14:00:03.4 GPS

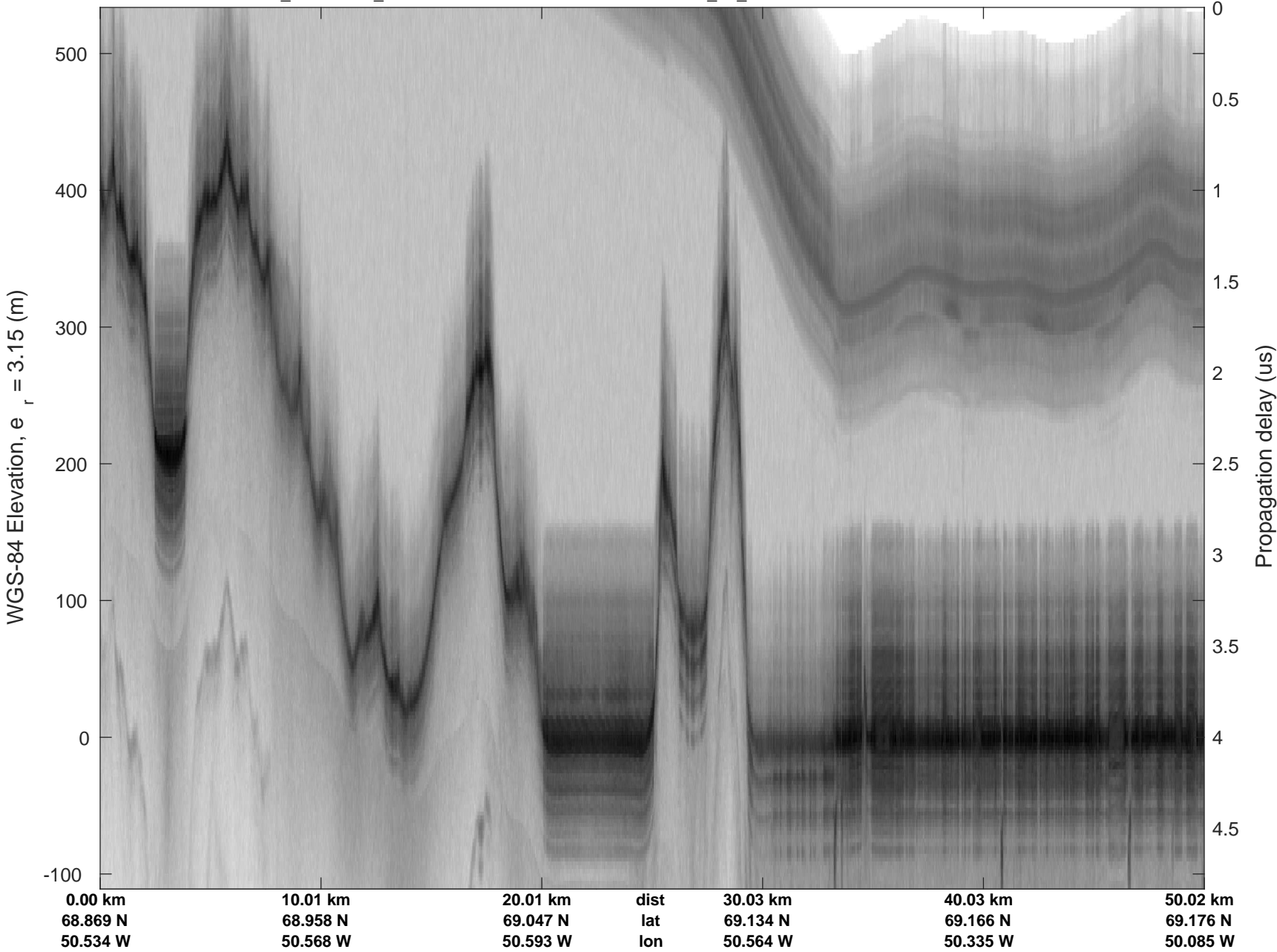


rds 2017_Greenland_P3: "Thomas-Jakobshavn 01" 20170429_01_029: 13:53:25.1 to 14:00:03.4 GPS

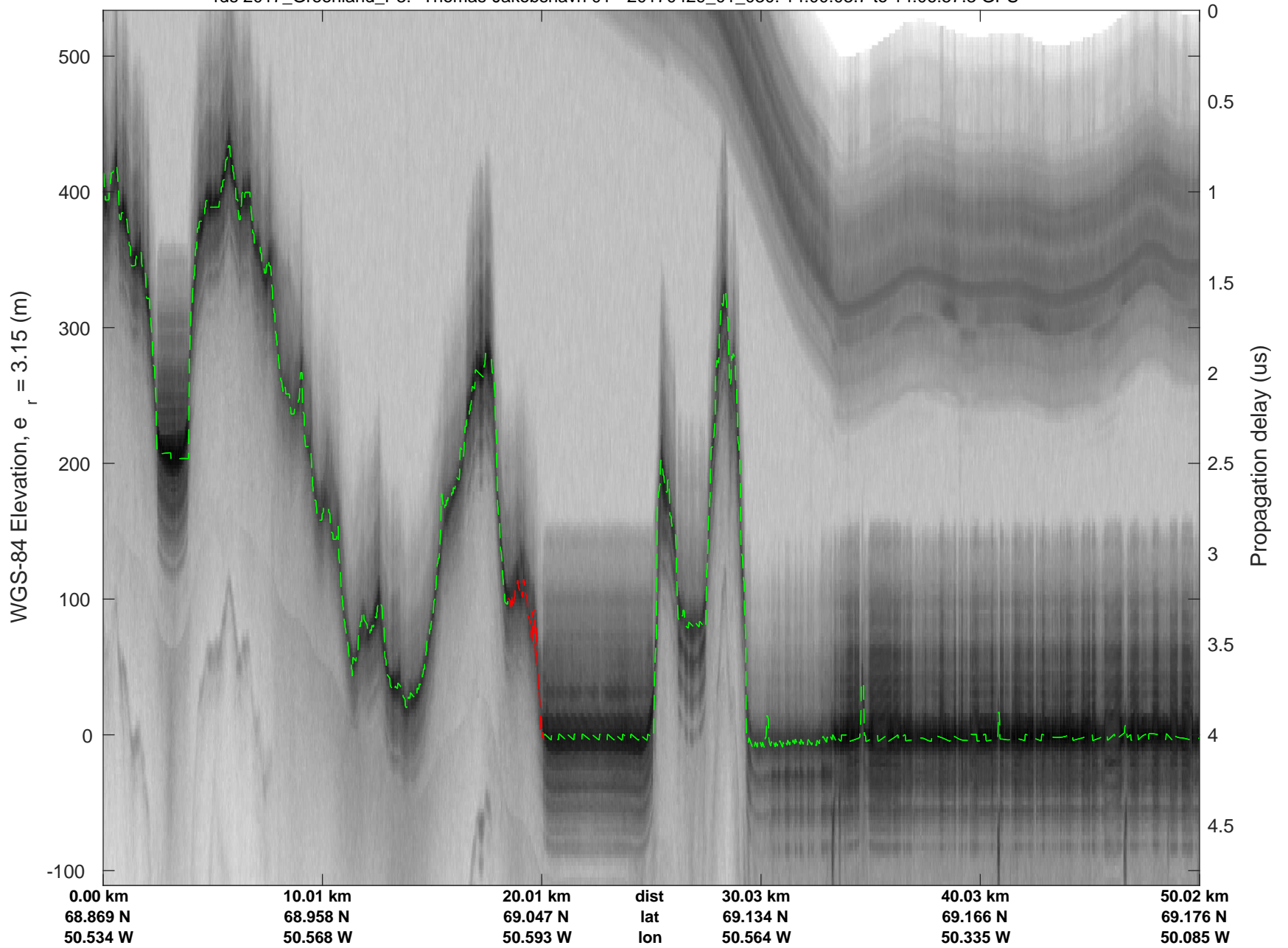


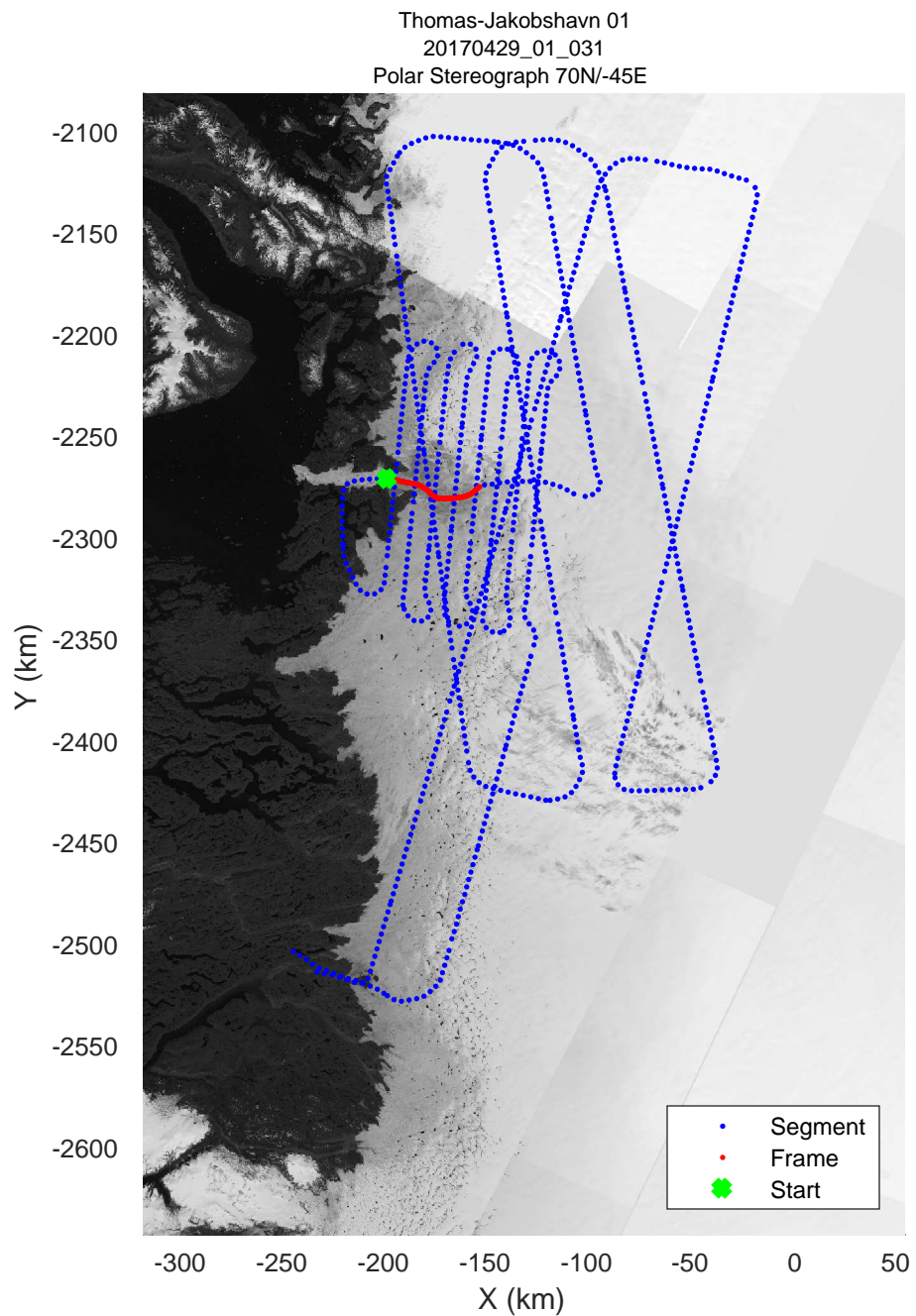
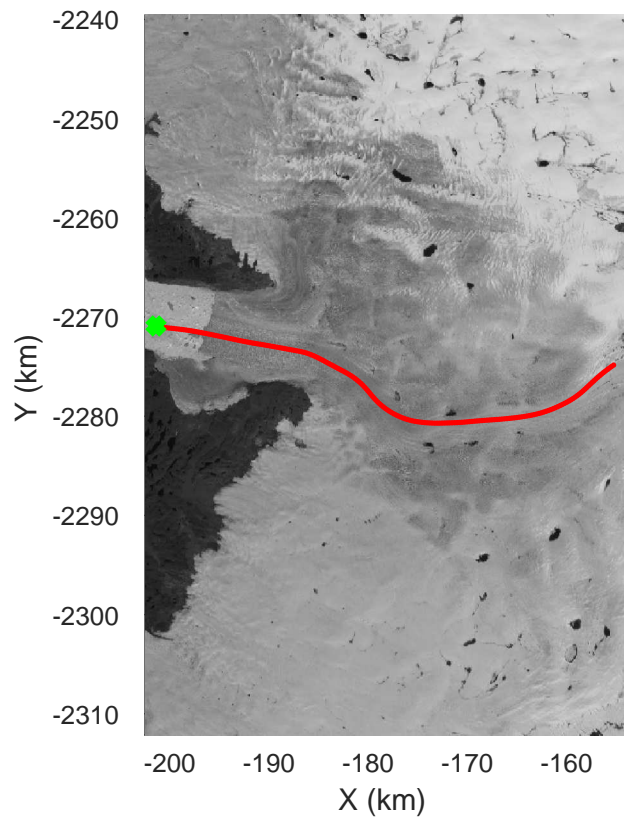
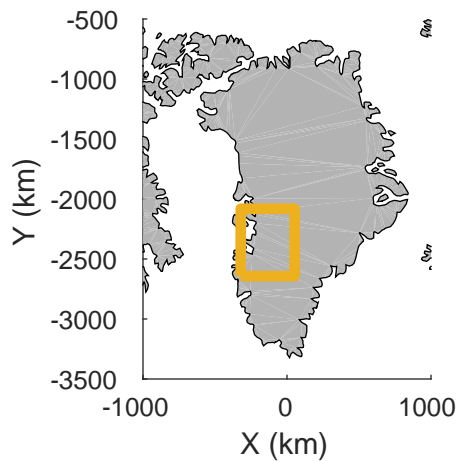


rds 2017_Greenland_P3: "Thomas-Jakobshavn 01" 20170429_01_030: 14:00:03.7 to 14:06:57.3 GPS




rds 2017_Greenland_P3: "Thomas-Jakobshavn 01" 20170429_01_030: 14:00:03.7 to 14:06:57.3 GPS





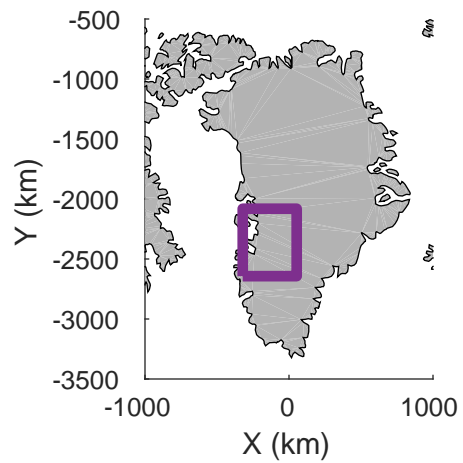


rds 2017_Greenland_P3: "Thomas-Jakobshavn 01" 20170429_01_031: 14:06:57.6 to 14:13:16.6 GPS

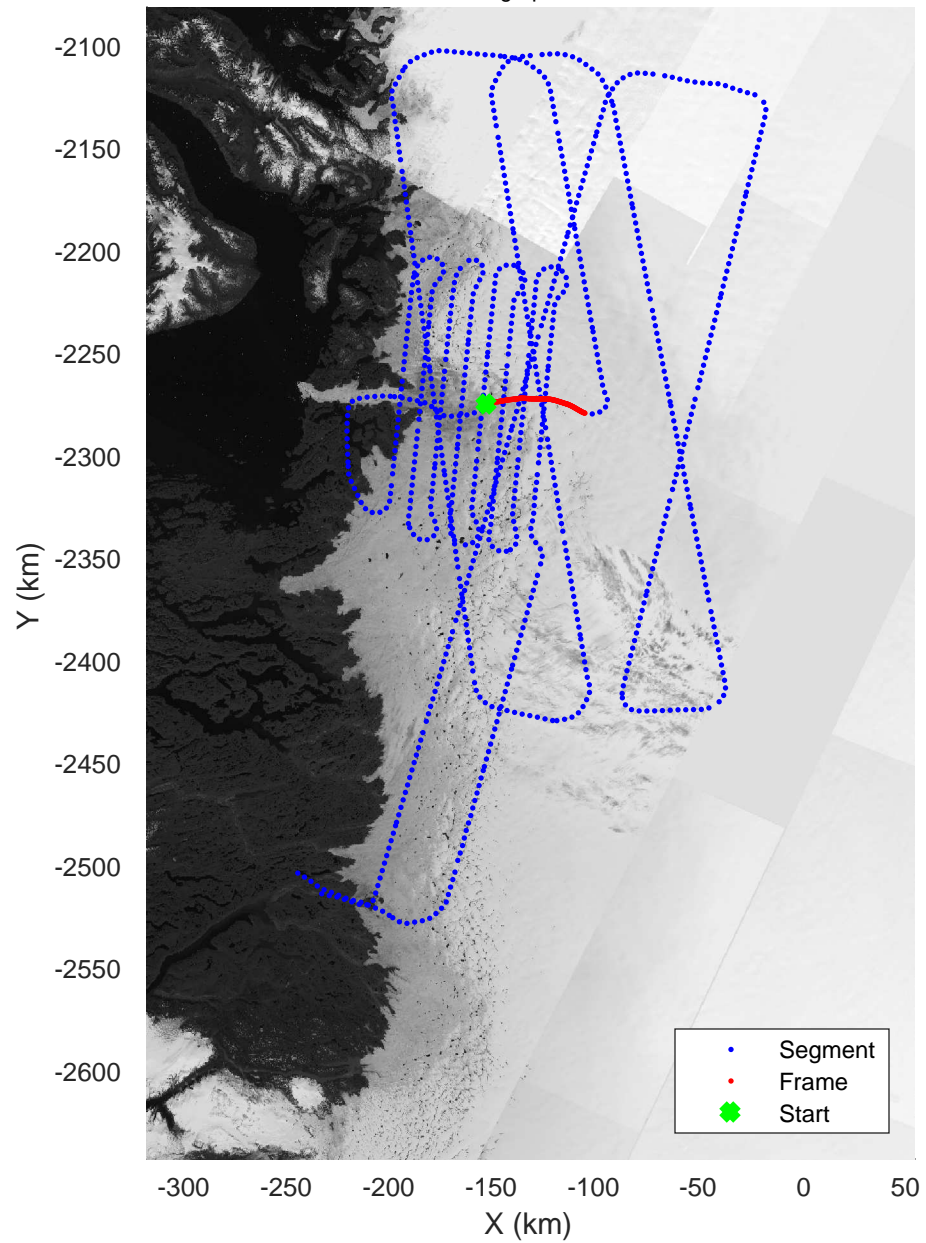


rds 2017_Greenland_P3: "Thomas-Jakobshavn 01" 20170429_01_031: 14:06:57.6 to 14:13:16.6 GPS







Thomas-Jakobshavn 01
20170429_01_032
Polar Stereograph 70N/-45E


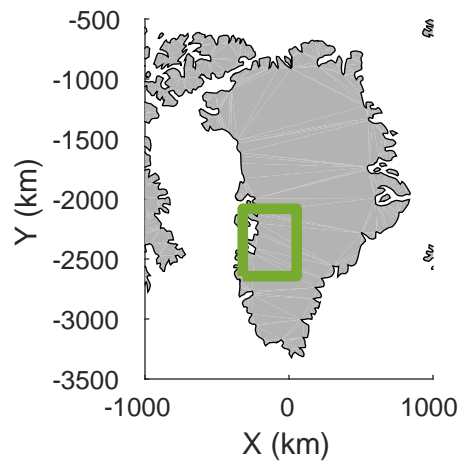


rds 2017_Greenland_P3: "Thomas-Jakobshavn 01" 20170429_01_032: 14:13:16.8 to 14:19:48.6 GPS

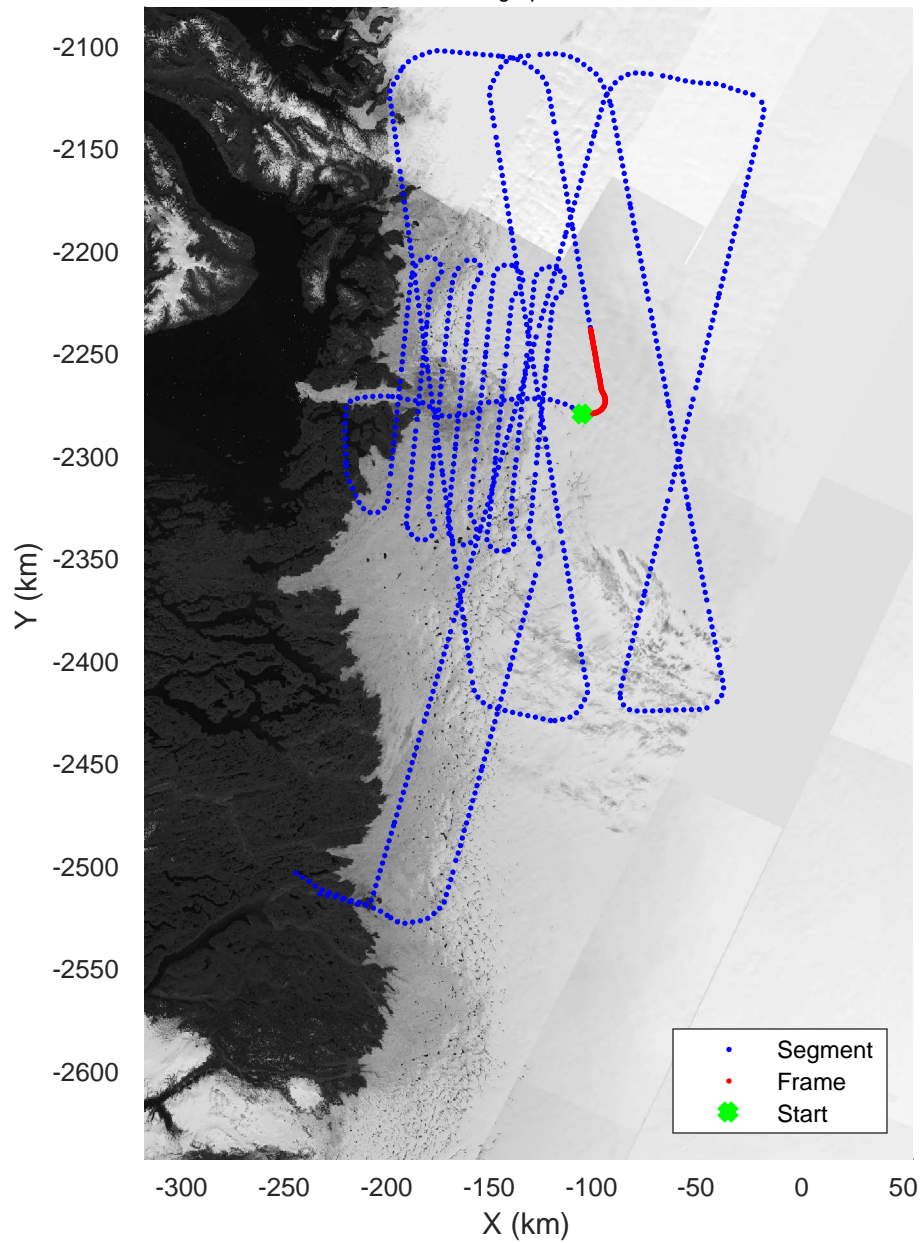


rds 2017_Greenland_P3: "Thomas-Jakobshavn 01" 20170429_01_032: 14:13:16.8 to 14:19:48.6 GPS

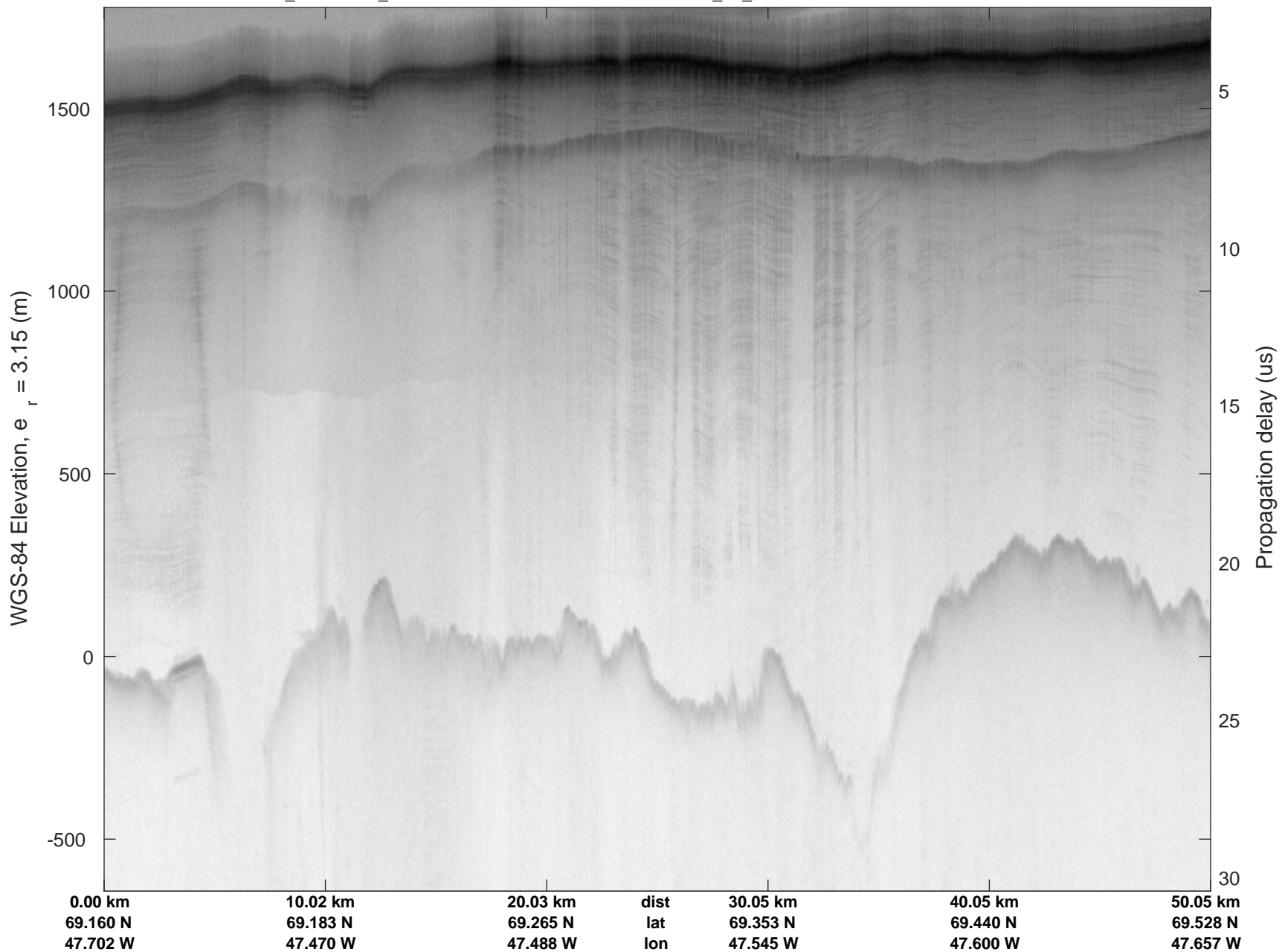




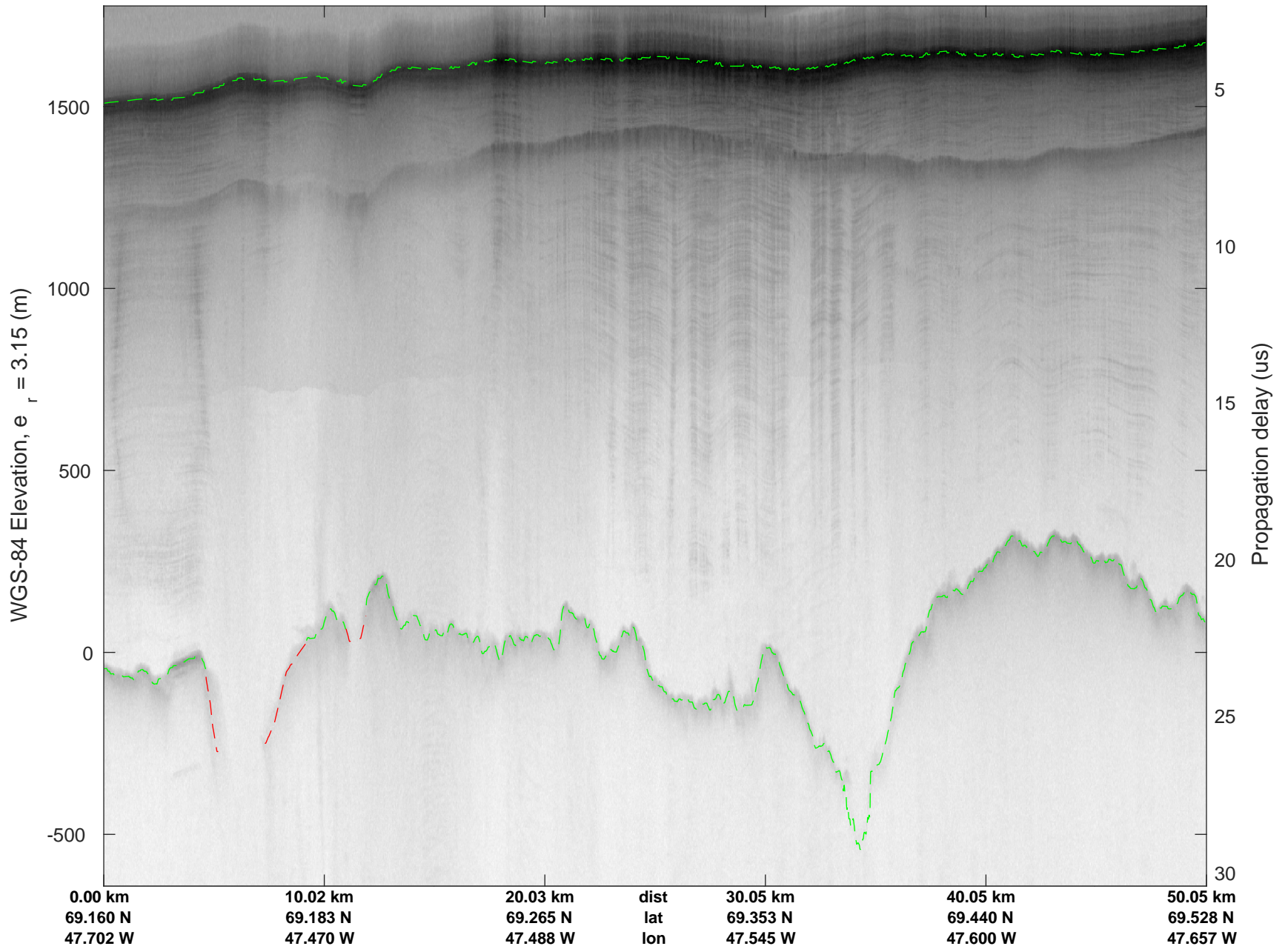
Thomas-Jakobshavn 01
 20170429_01_033
 Polar Stereograph 70N/-45E


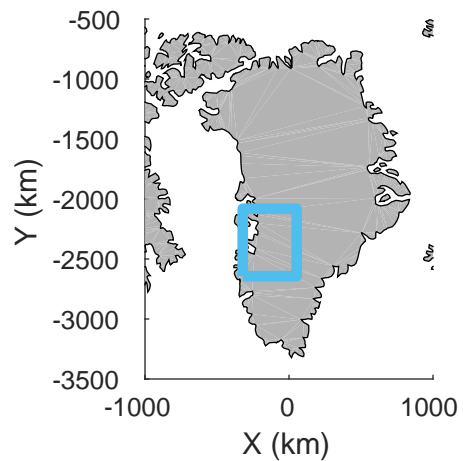


rds 2017_Greenland_P3: "Thomas-Jakobshavn 01" 20170429_01_033: 14:19:48.8 to 14:25:53.5 GPS

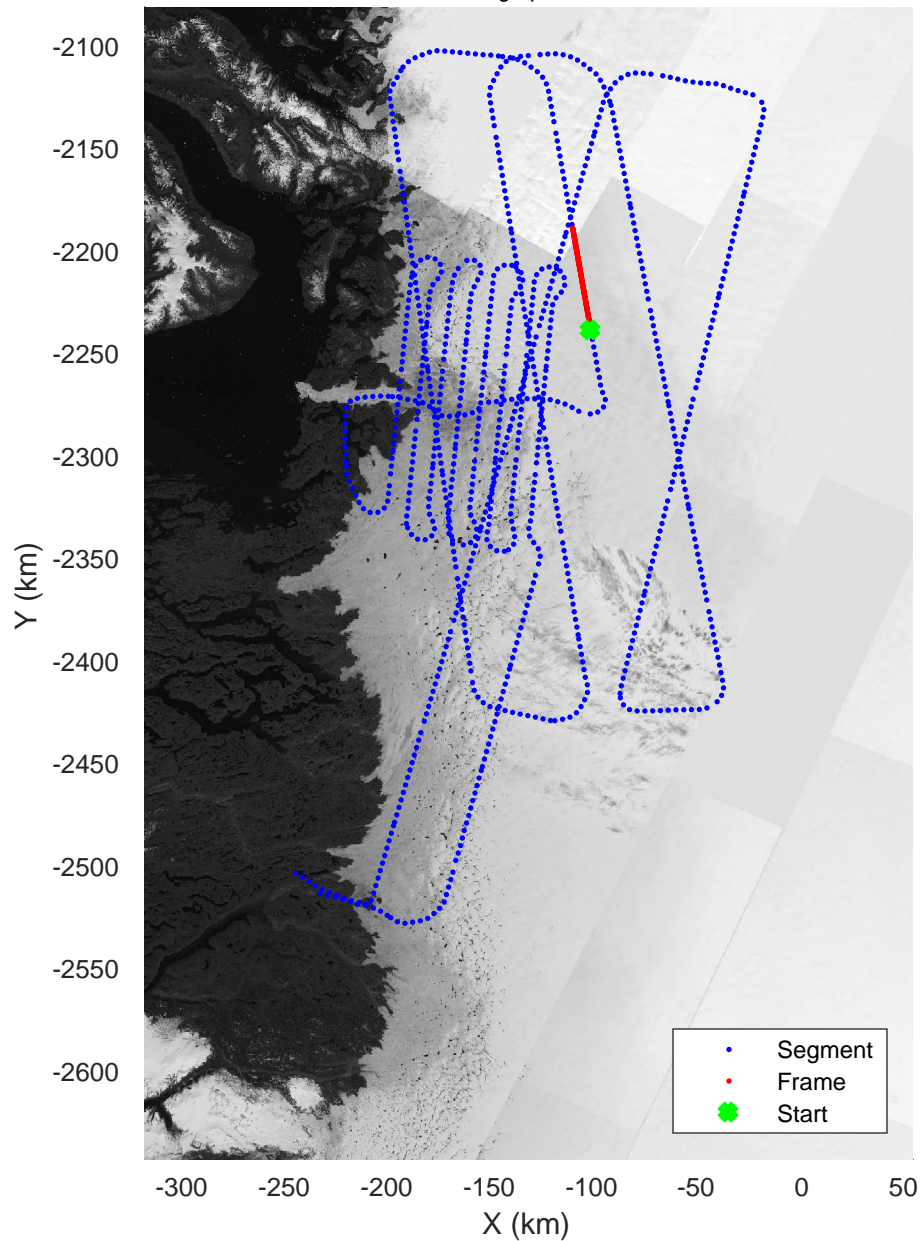


rds 2017_Greenland_P3: "Thomas-Jakobshavn 01" 20170429_01_033: 14:19:48.8 to 14:25:53.5 GPS






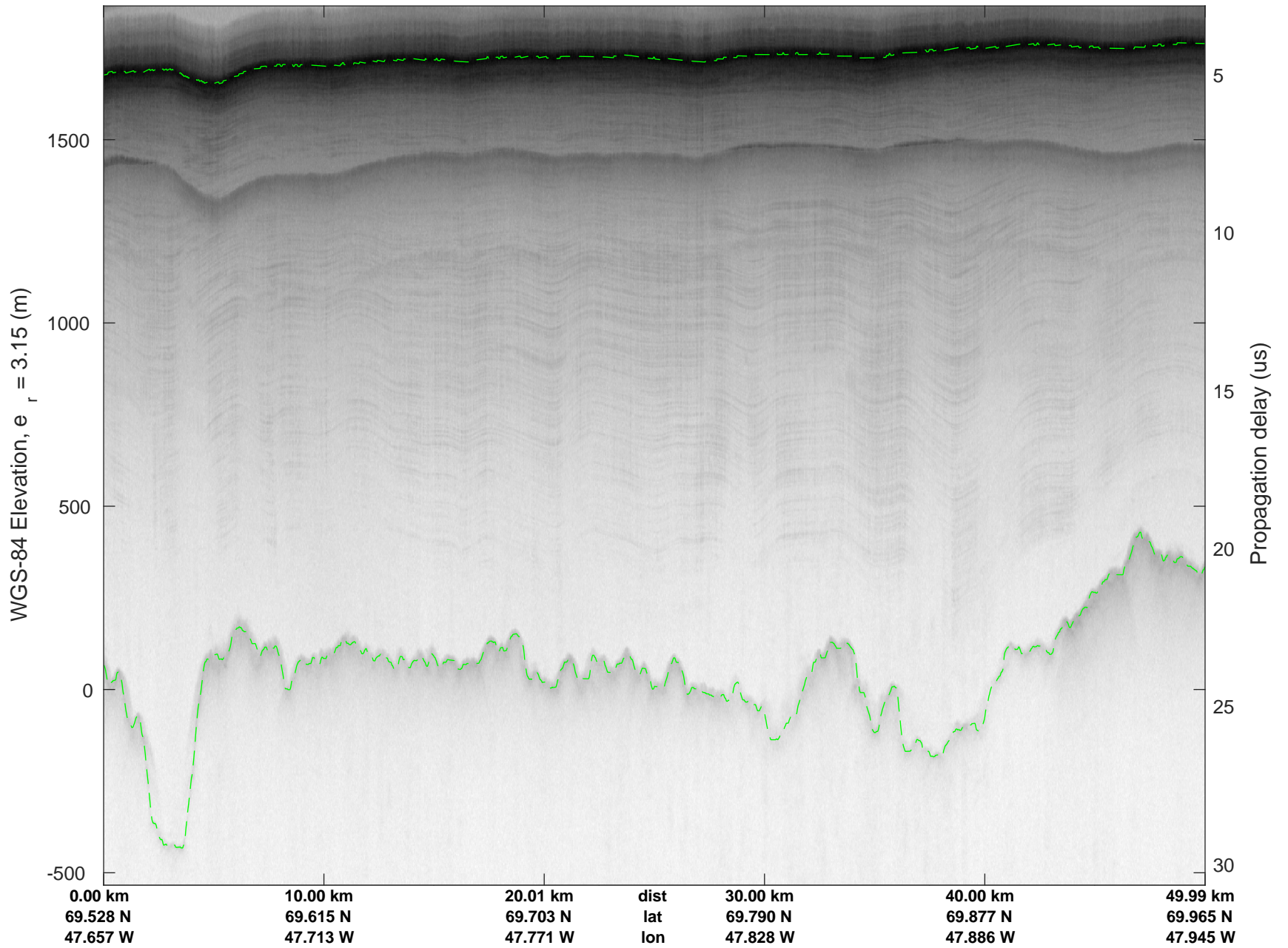
Thomas-Jakobshavn 01
20170429_01_034
Polar Stereograph 70N/-45E

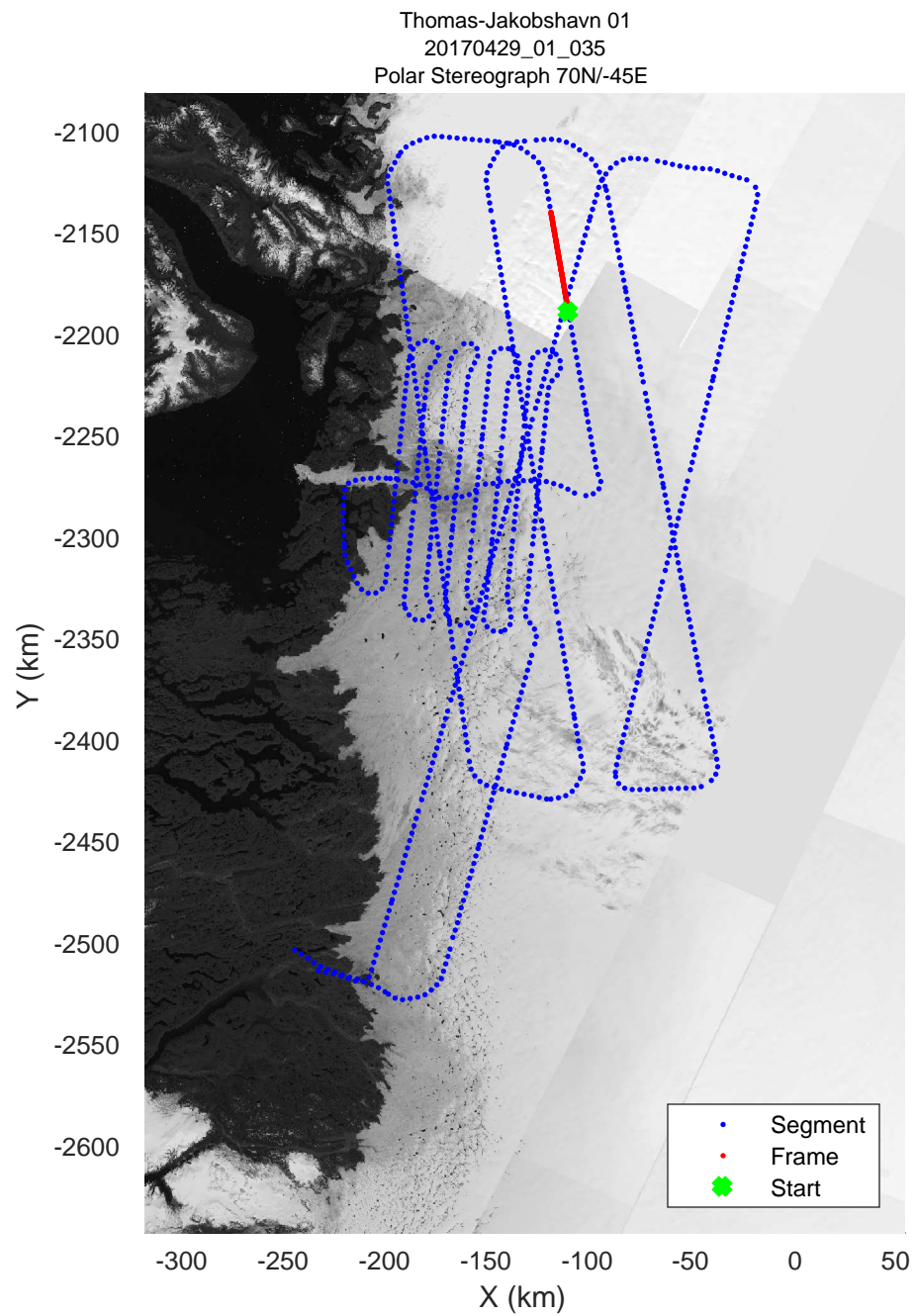
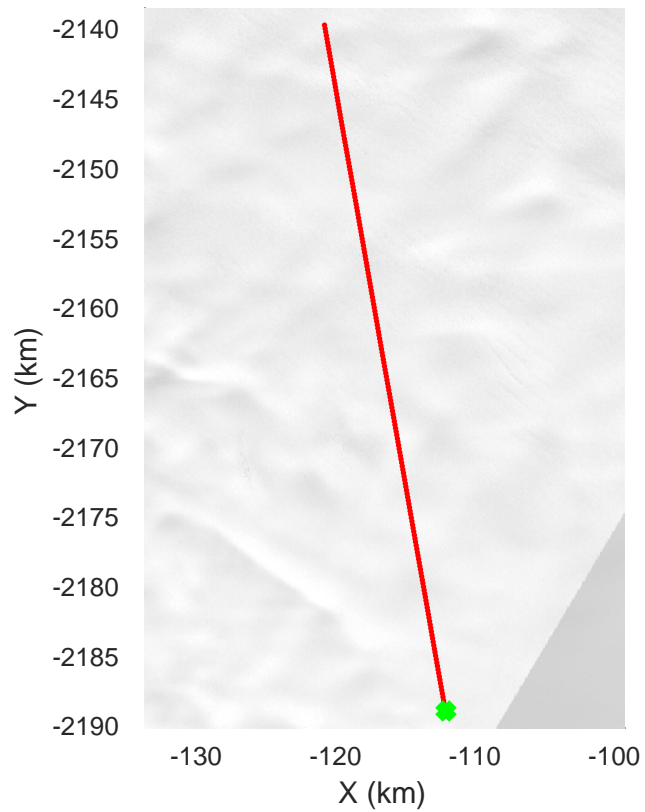
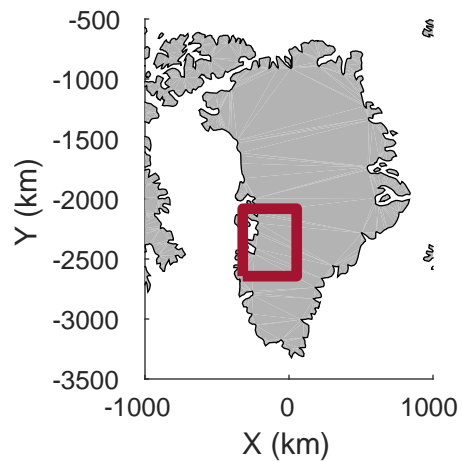


rds 2017_Greenland_P3: "Thomas-Jakobshavn 01" 20170429_01_034: 14:25:53.7 to 14:31:35.8 GPS

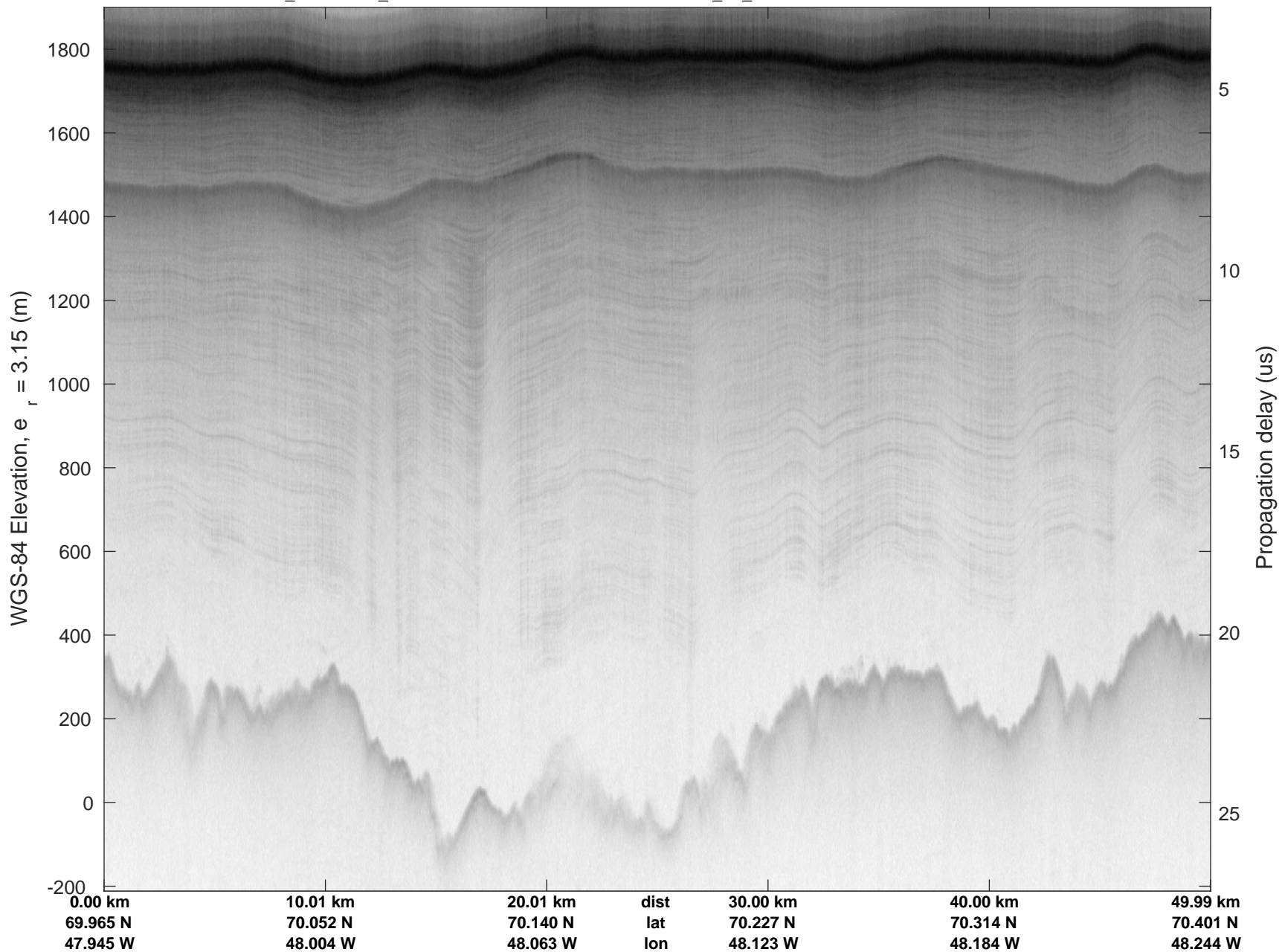


rds 2017_Greenland_P3: "Thomas-Jakobshavn 01" 20170429_01_034: 14:25:53.7 to 14:31:35.8 GPS

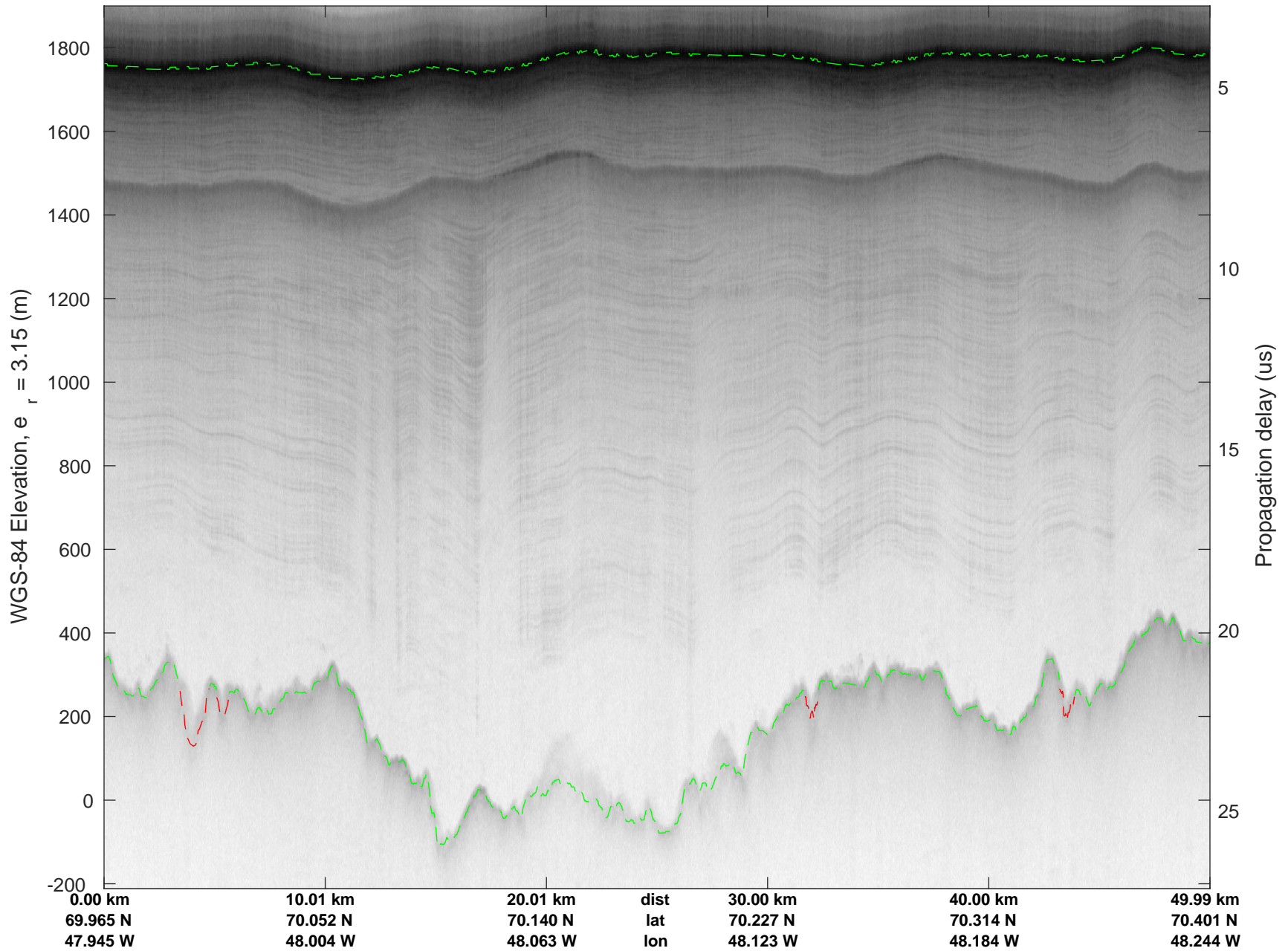


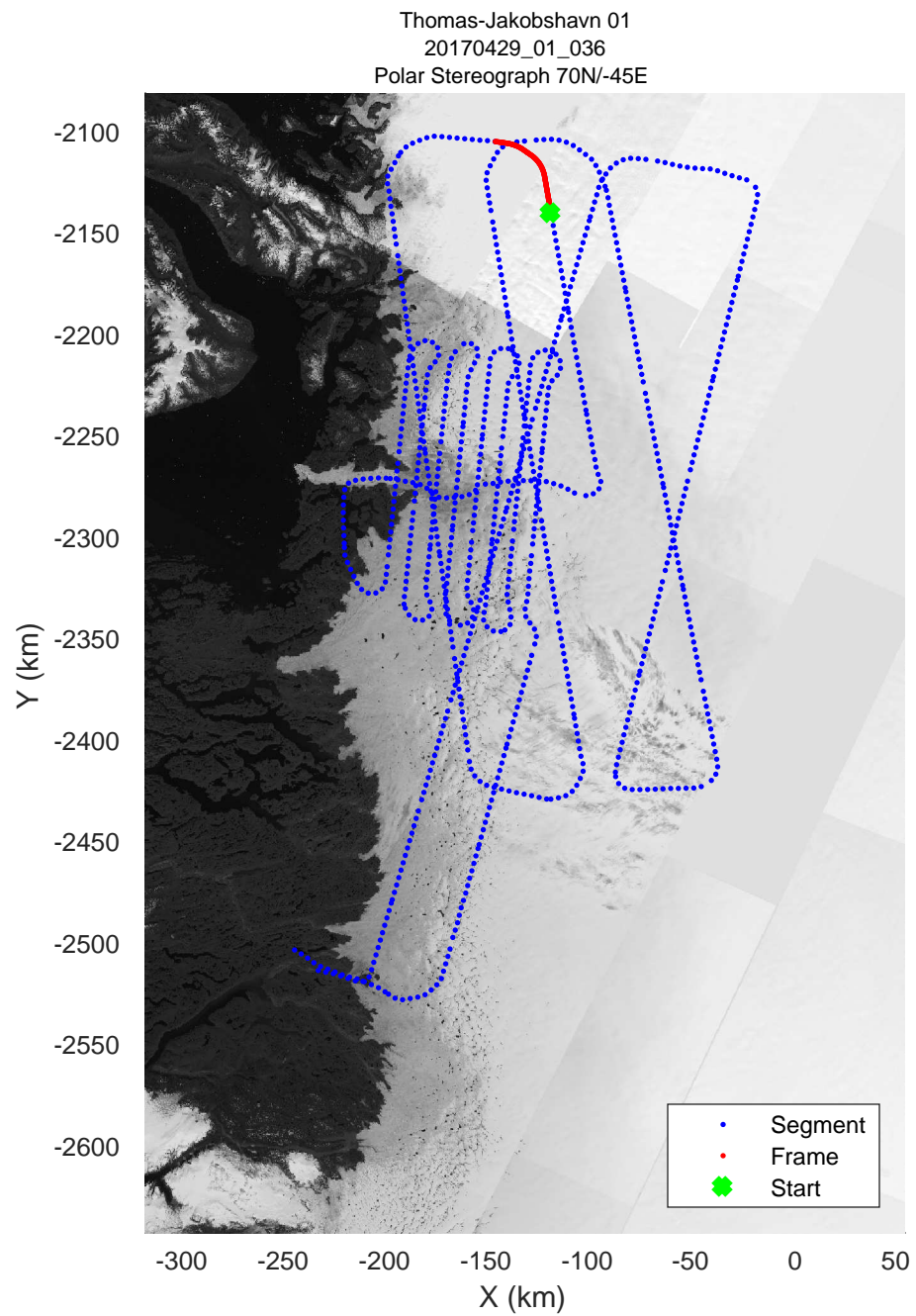

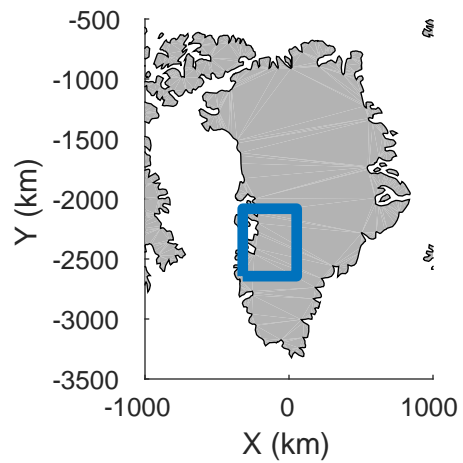


rds 2017_Greenland_P3: "Thomas-Jakobshavn 01" 20170429_01_035: 14:31:36.0 to 14:37:14.6 GPS

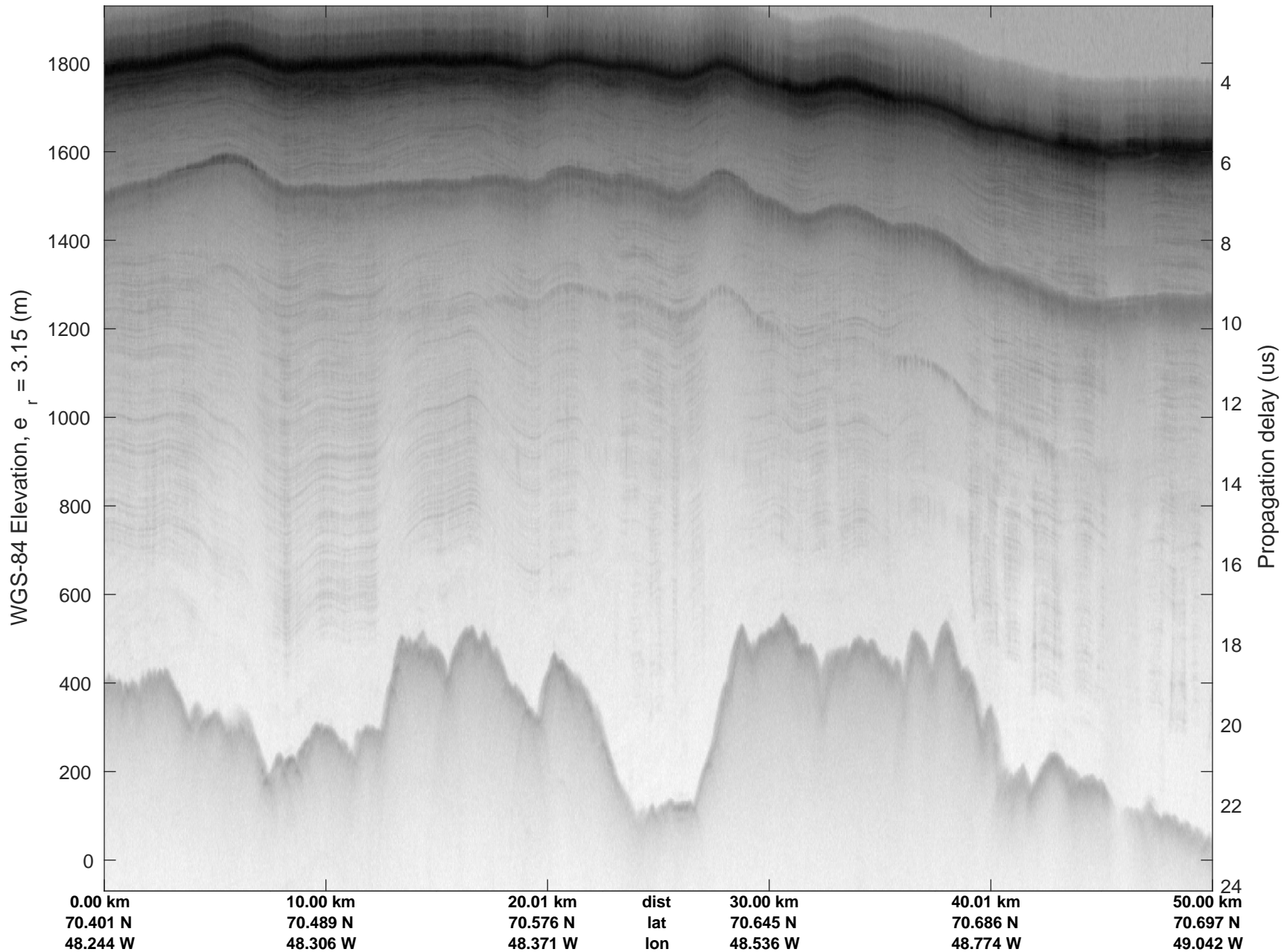


rds 2017_Greenland_P3: "Thomas-Jakobshavn 01" 20170429_01_035: 14:31:36.0 to 14:37:14.6 GPS

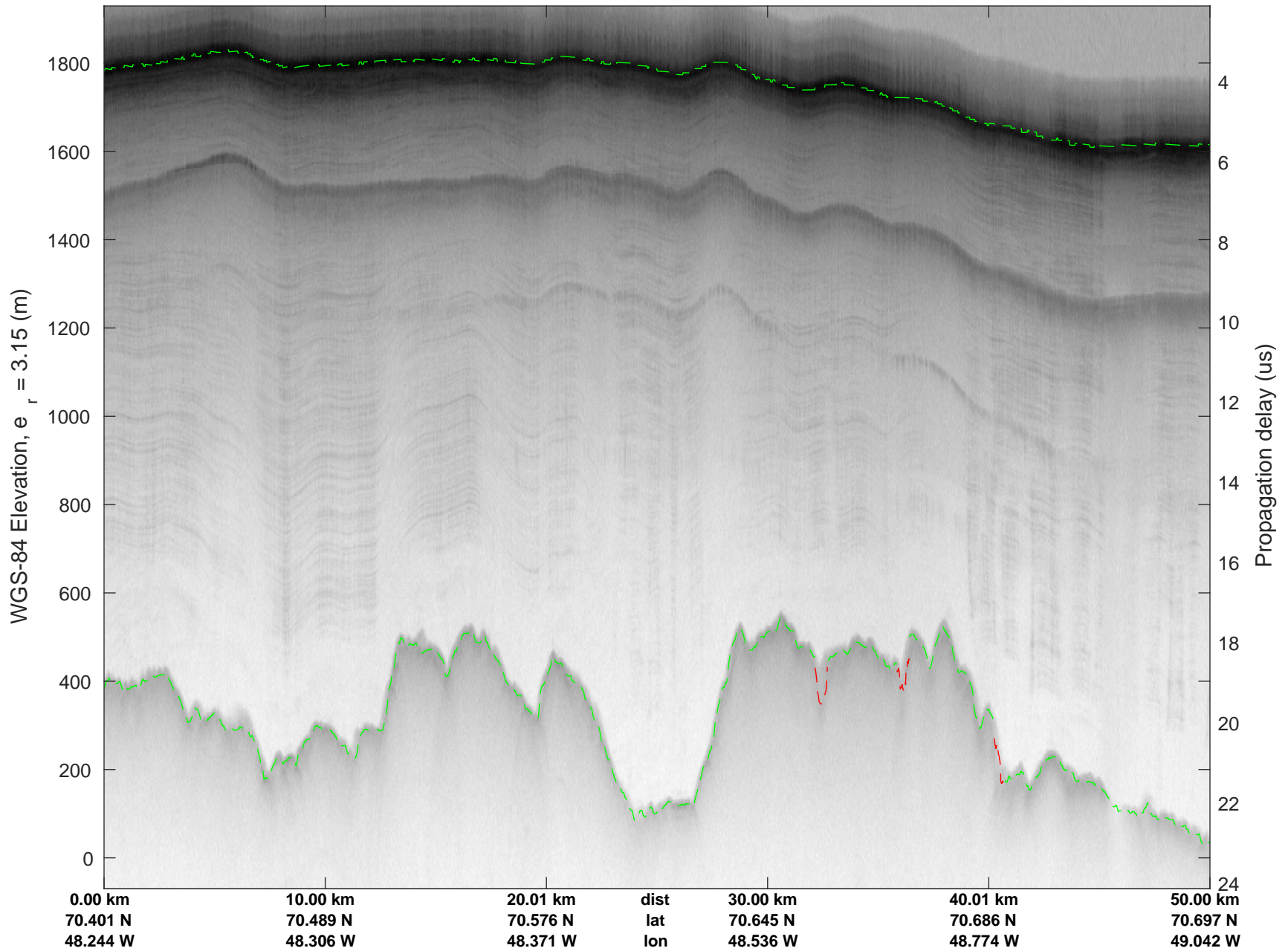


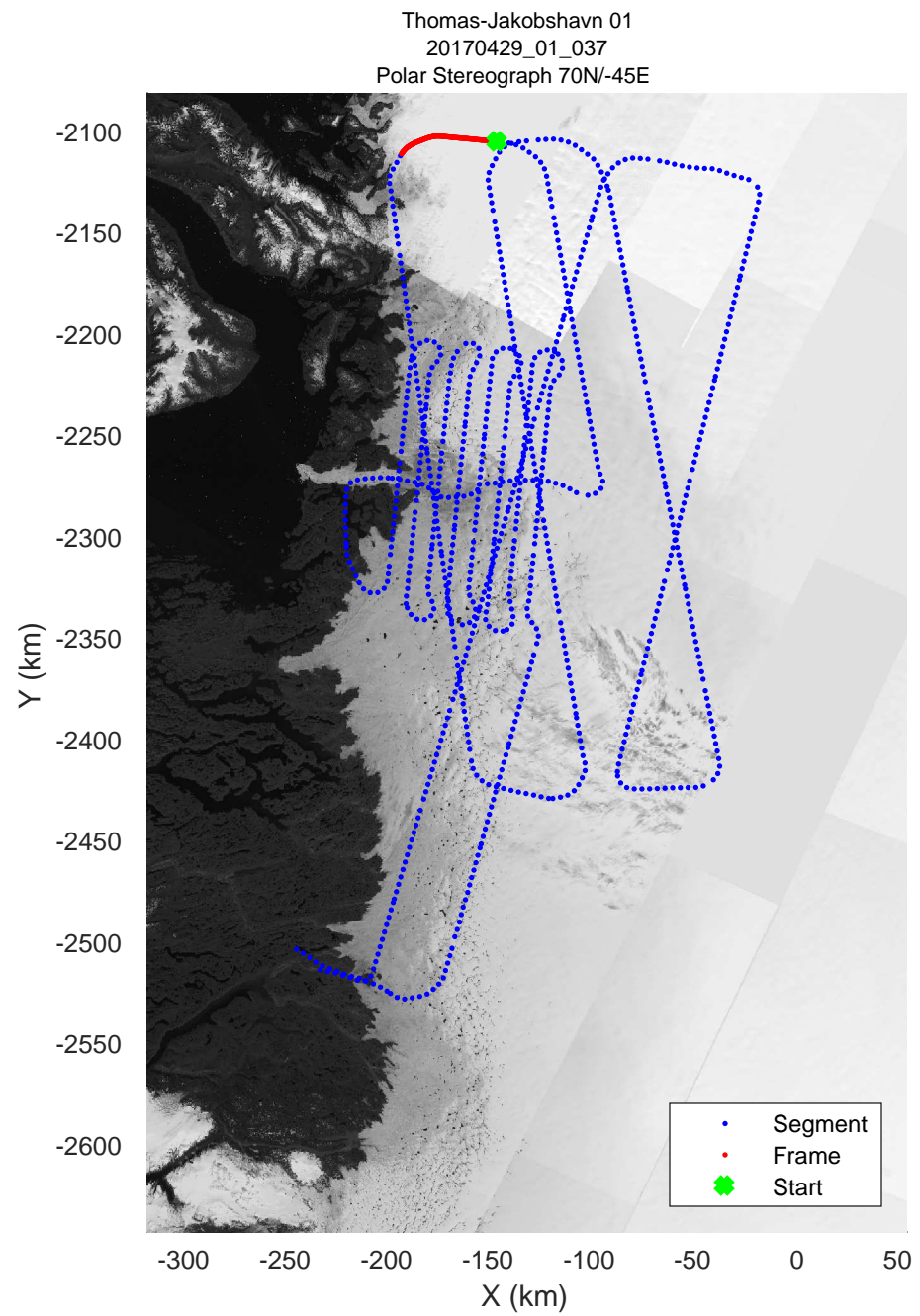
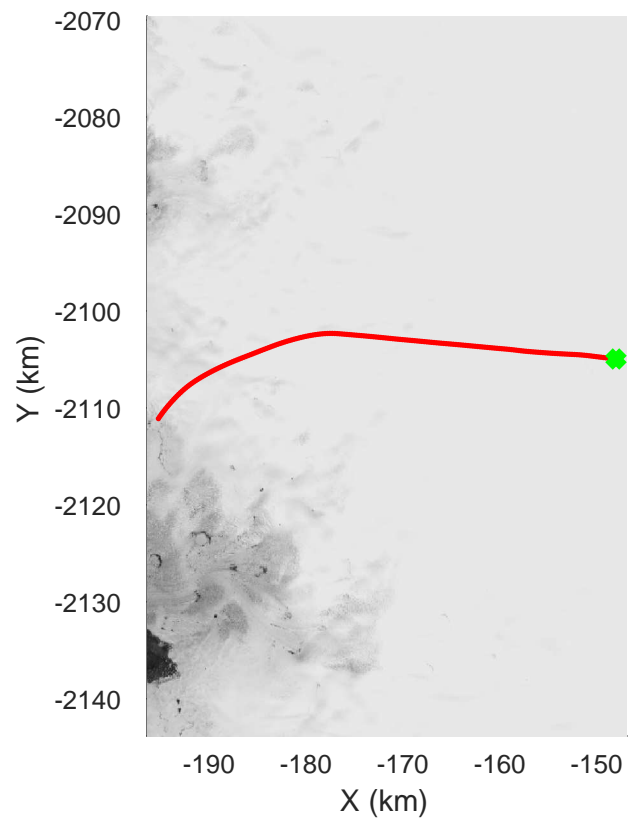
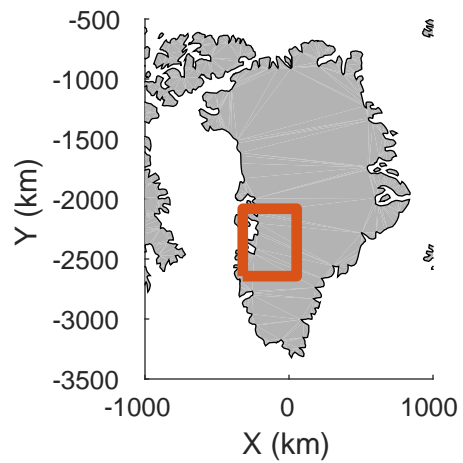


rds 2017_Greenland_P3: "Thomas-Jakobshavn 01" 20170429_01_036: 14:37:14.7 to 14:43:01.2 GPS

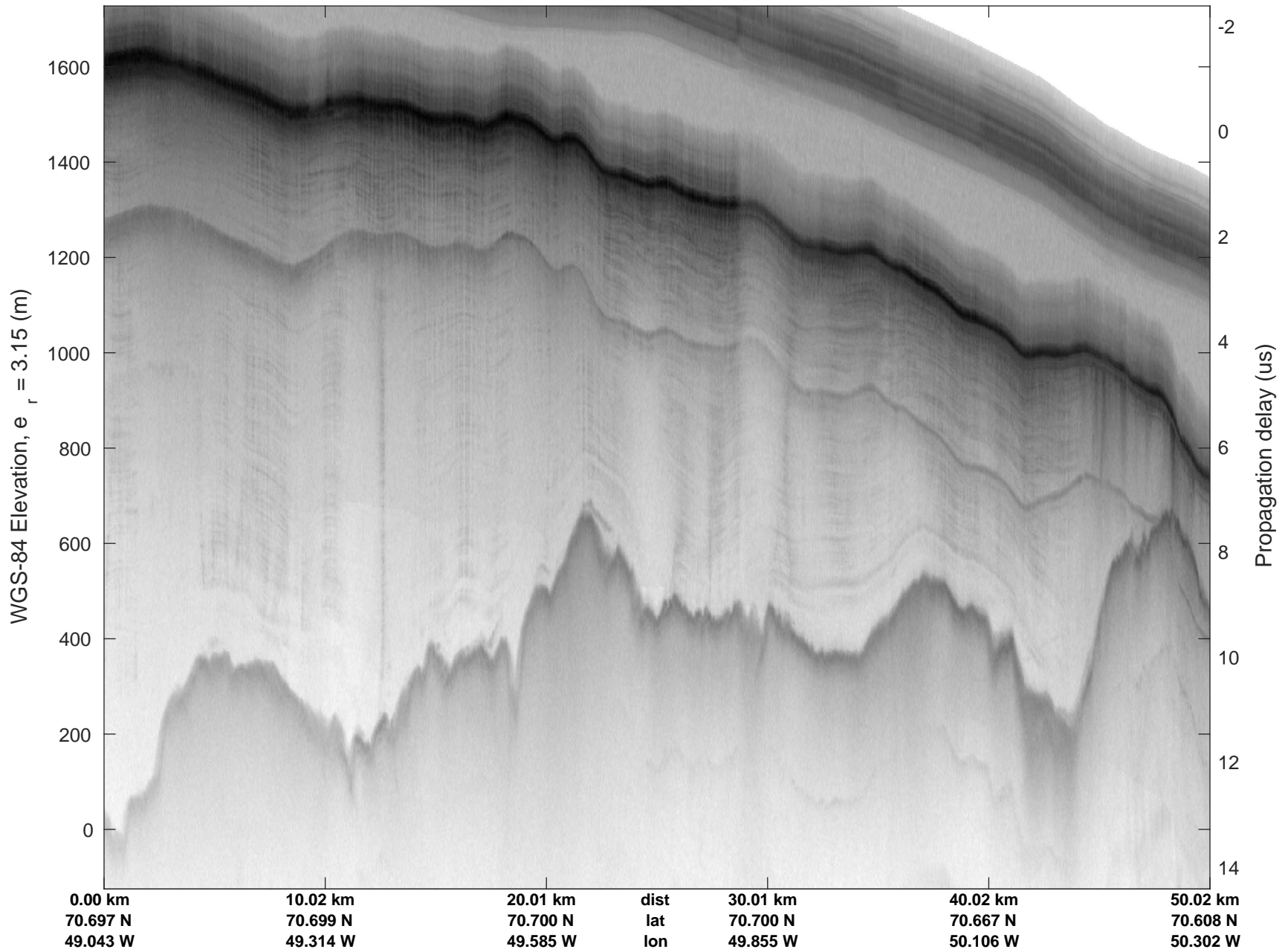


rds 2017_Greenland_P3: "Thomas-Jakobshavn 01" 20170429_01_036: 14:37:14.7 to 14:43:01.2 GPS

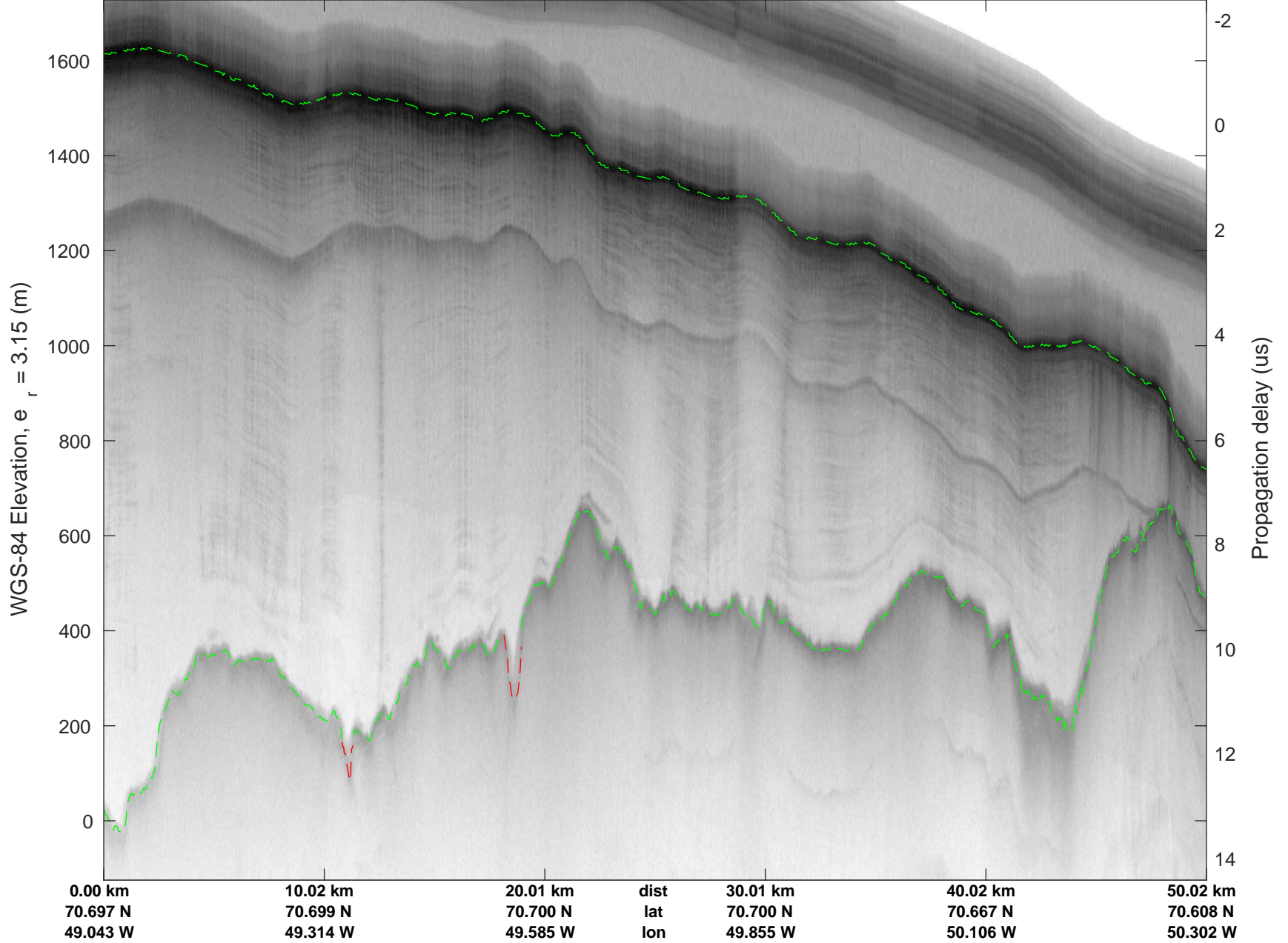


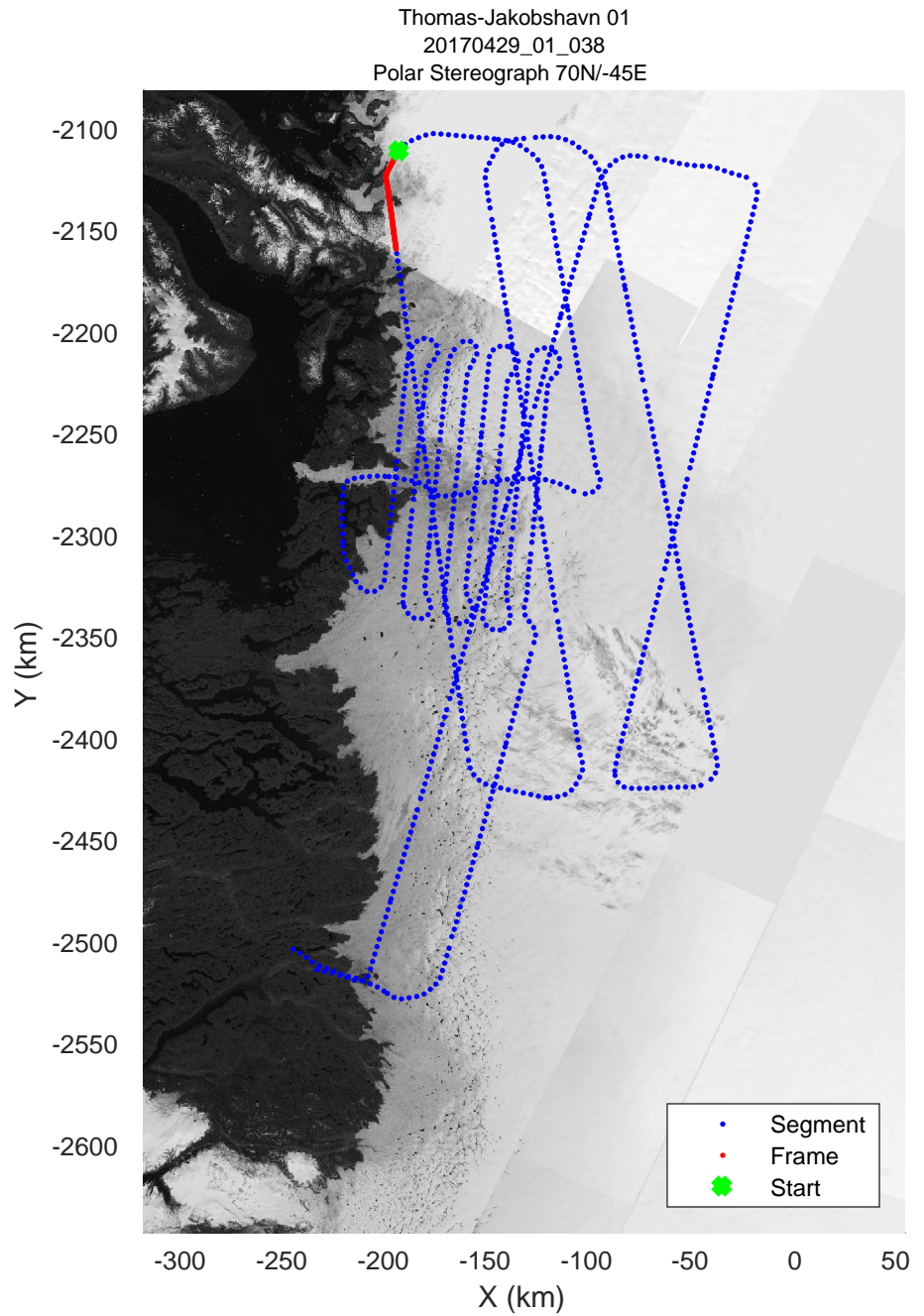

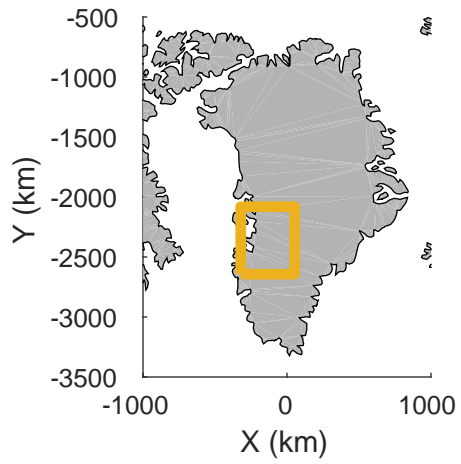


rds 2017_Greenland_P3: "Thomas-Jakobshavn 01" 20170429_01_037: 14:43:01.5 to 14:48:34.2 GPS




rds 2017_Greenland_P3: "Thomas-Jakobshavn 01" 20170429_01_037: 14:43:01.5 to 14:48:34.2 GPS

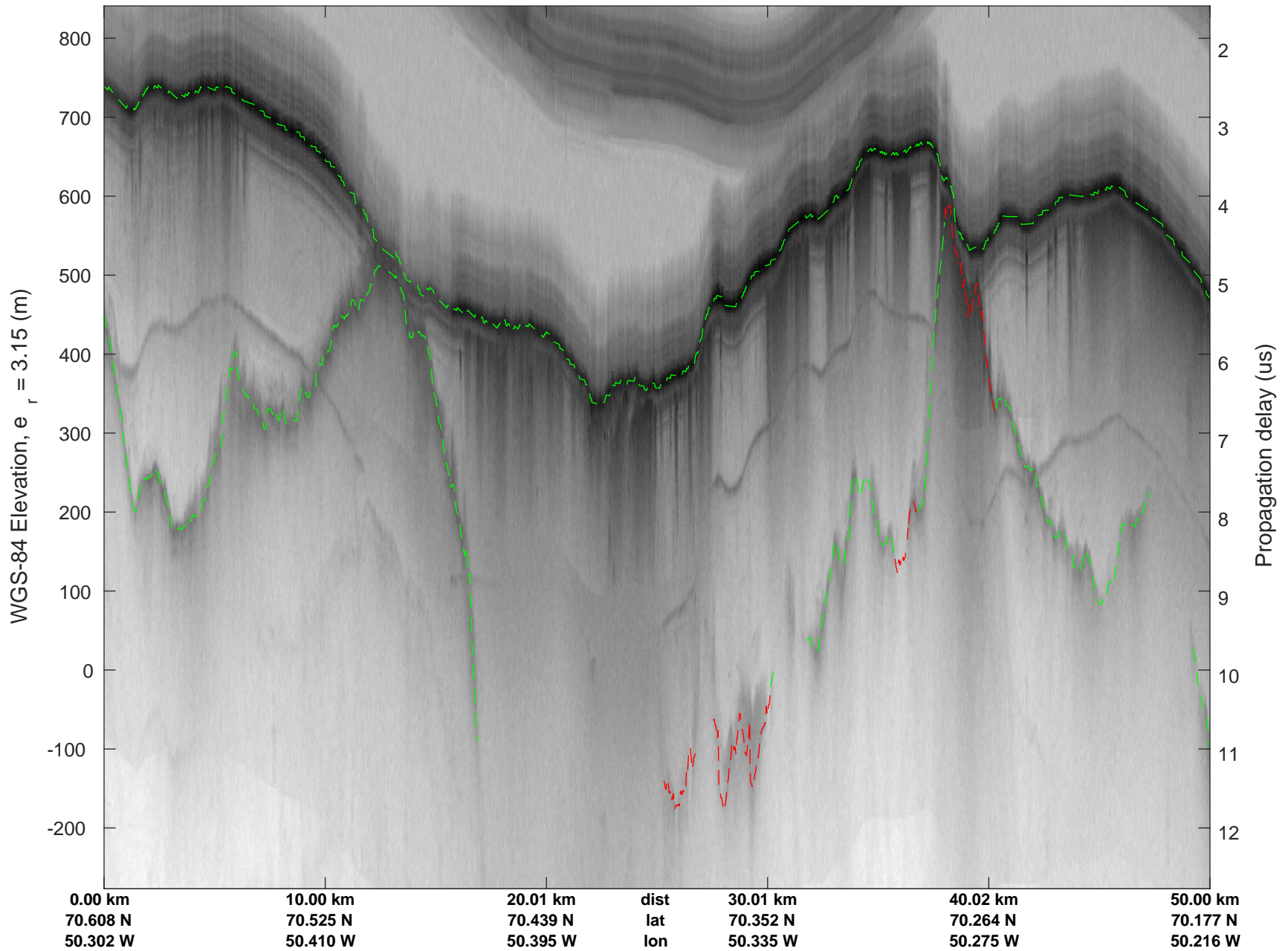


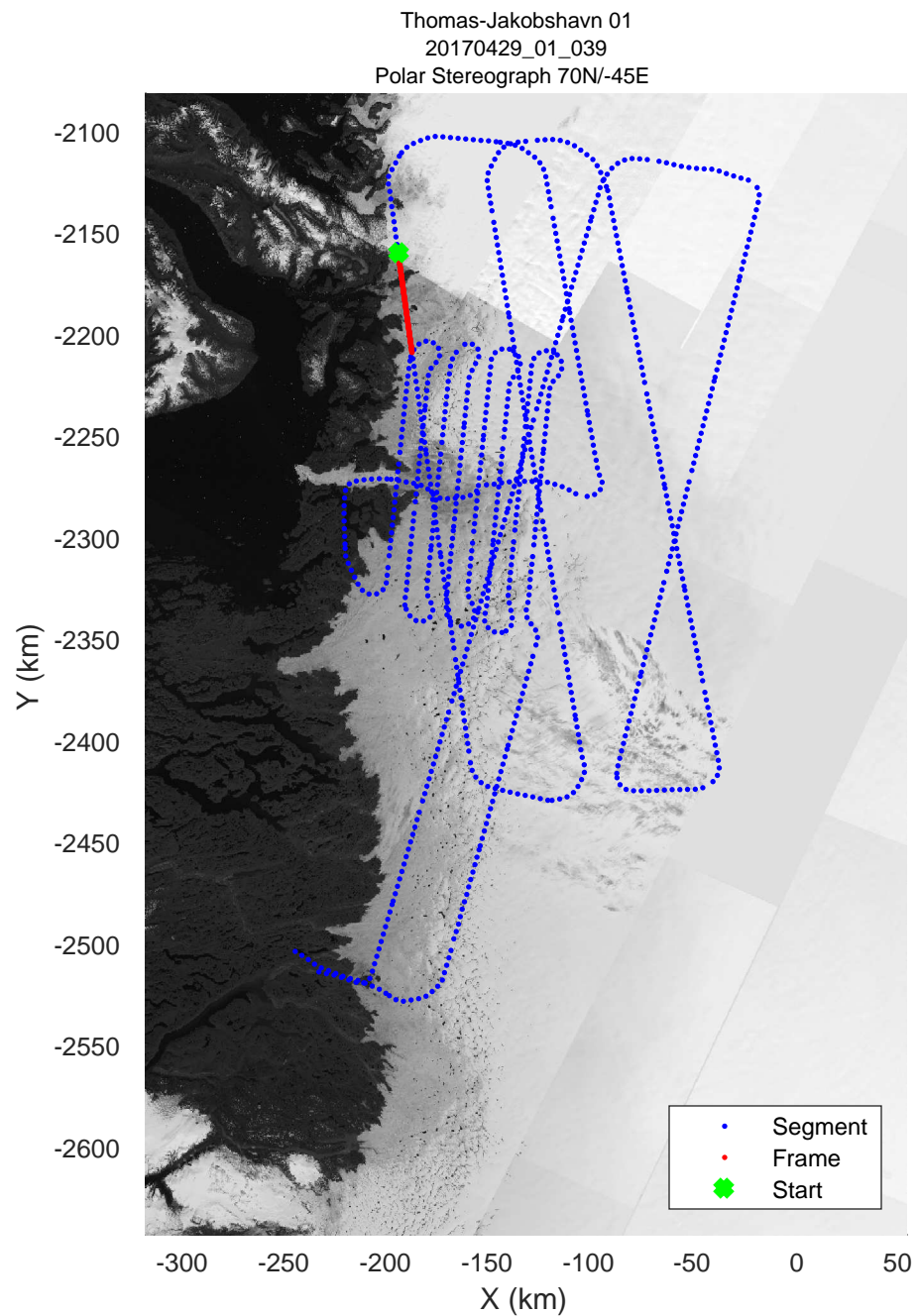

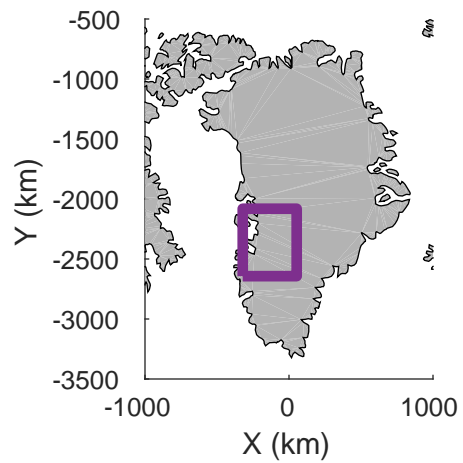


rds 2017_Greenland_P3: "Thomas-Jakobshavn 01" 20170429_01_038: 14:48:34.4 to 14:54:45.0 GPS




rds 2017_Greenland_P3: "Thomas-Jakobshavn 01" 20170429_01_038: 14:48:34.4 to 14:54:45.0 GPS




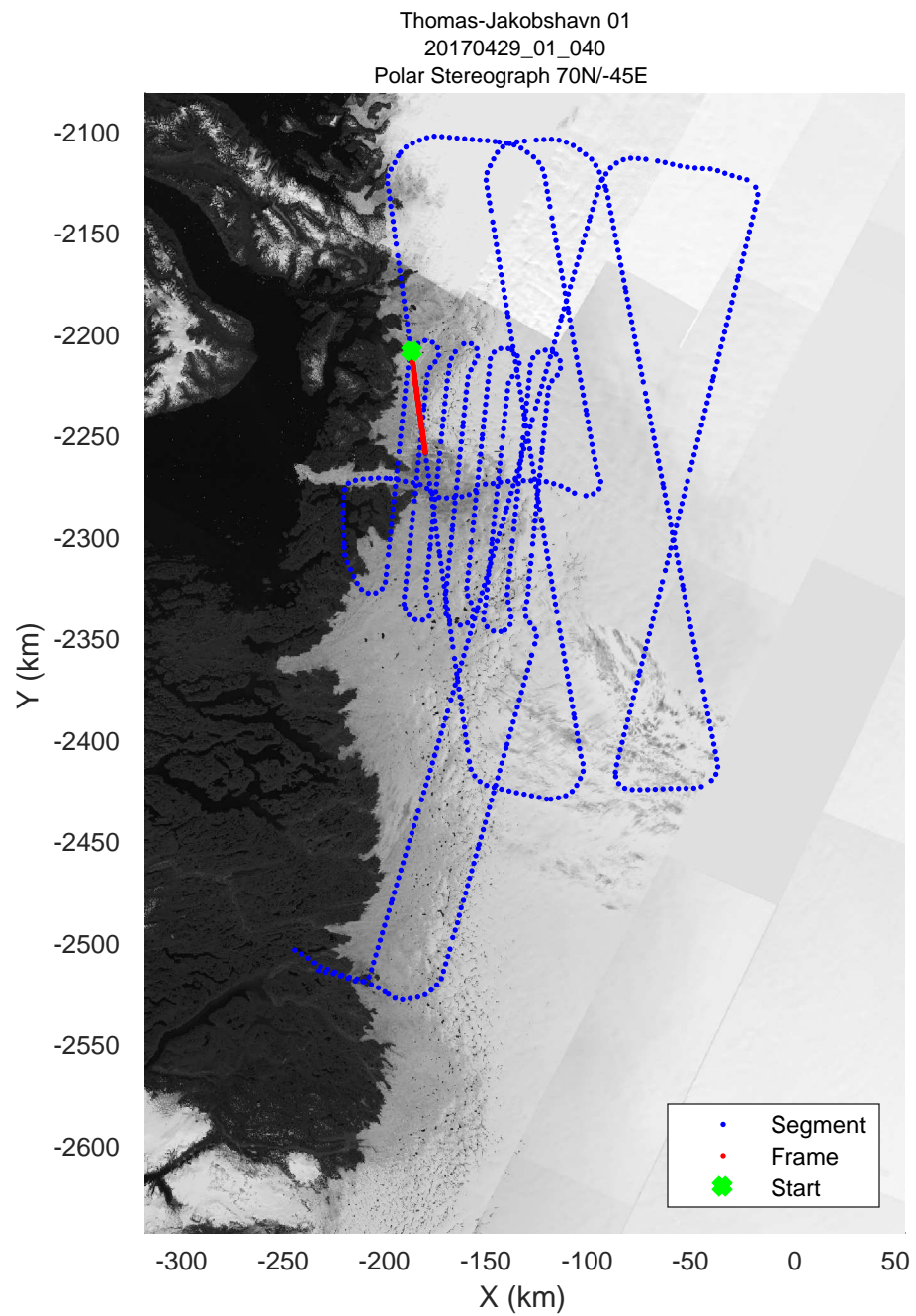

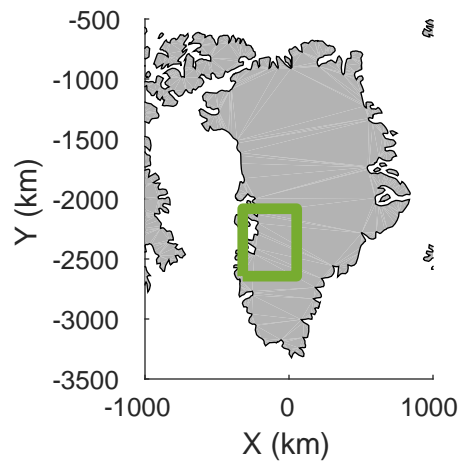


rds 2017_Greenland_P3: "Thomas-Jakobshavn 01" 20170429_01_039: 14:54:45.2 to 15:00:53.1 GPS

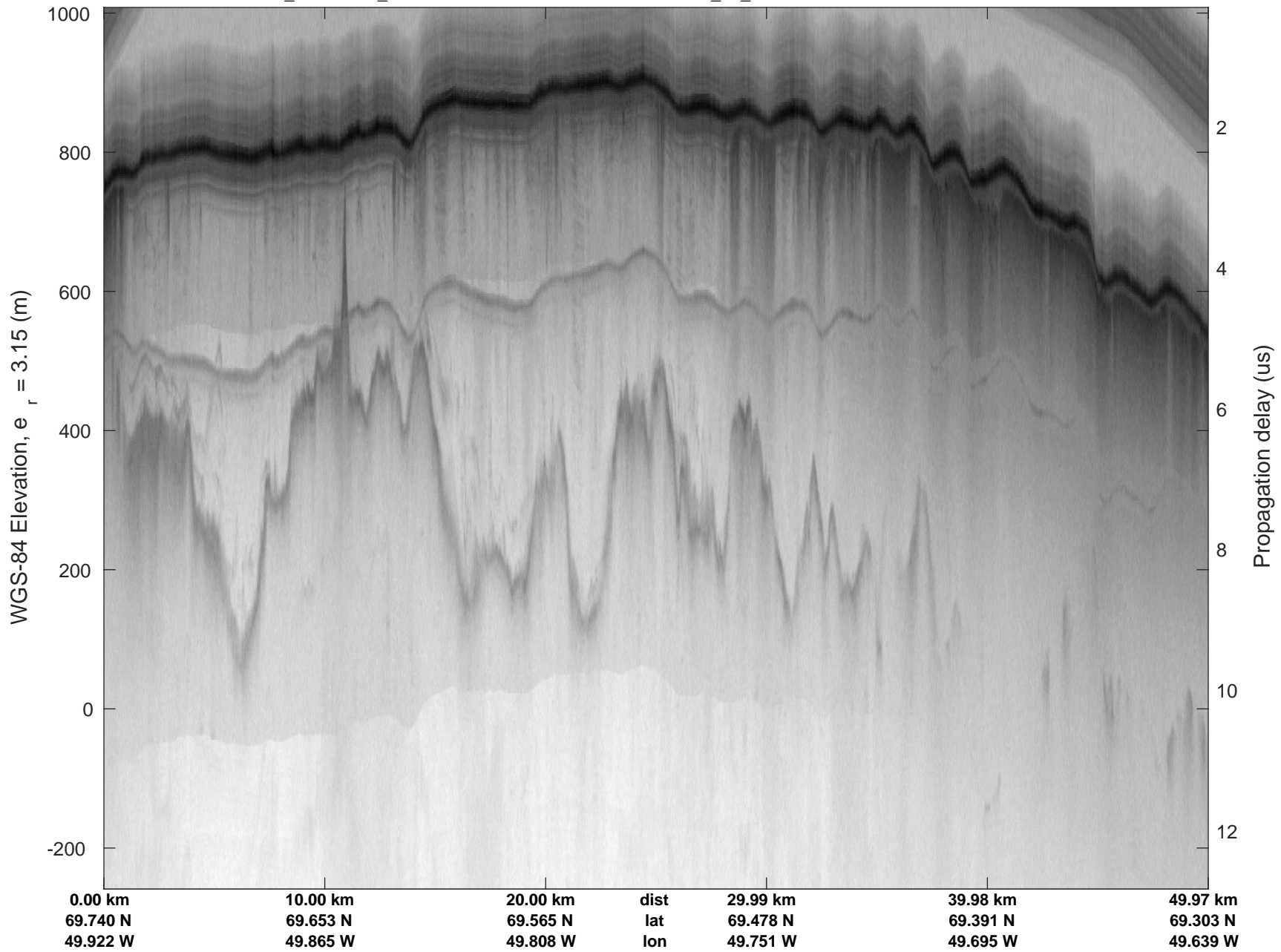


rds 2017_Greenland_P3: "Thomas-Jakobshavn 01" 20170429_01_039: 14:54:45.2 to 15:00:53.1 GPS

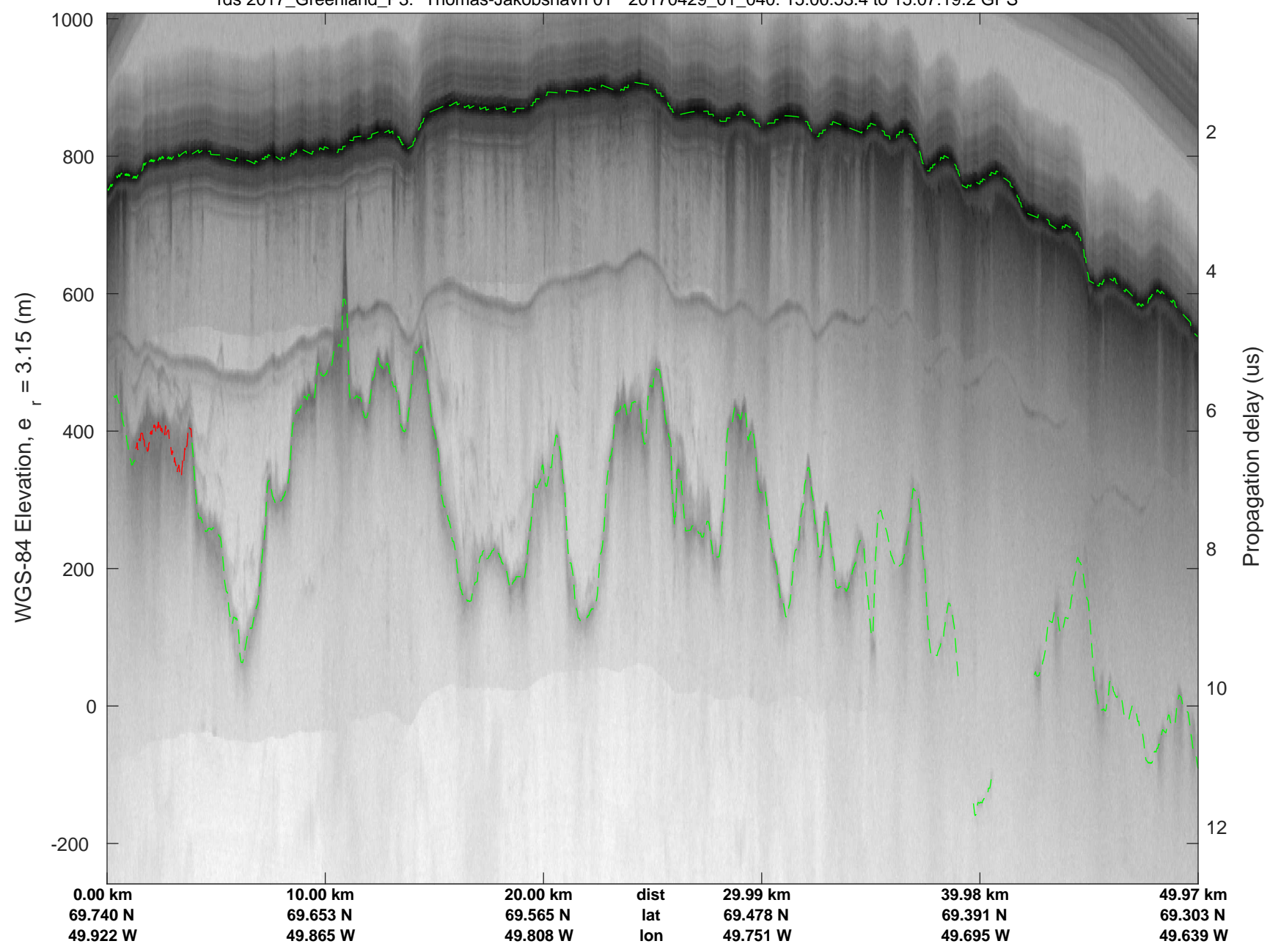



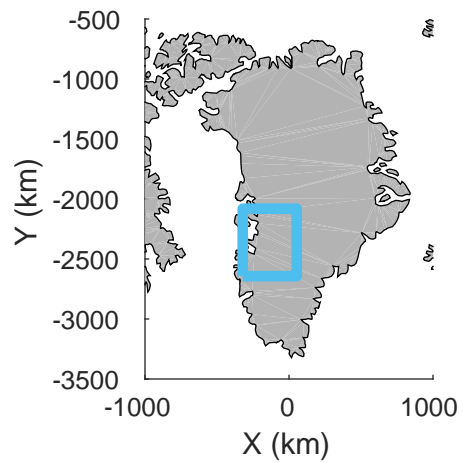


rds 2017_Greenland_P3: "Thomas-Jakobshavn 01" 20170429_01_040: 15:00:53.4 to 15:07:19.2 GPS

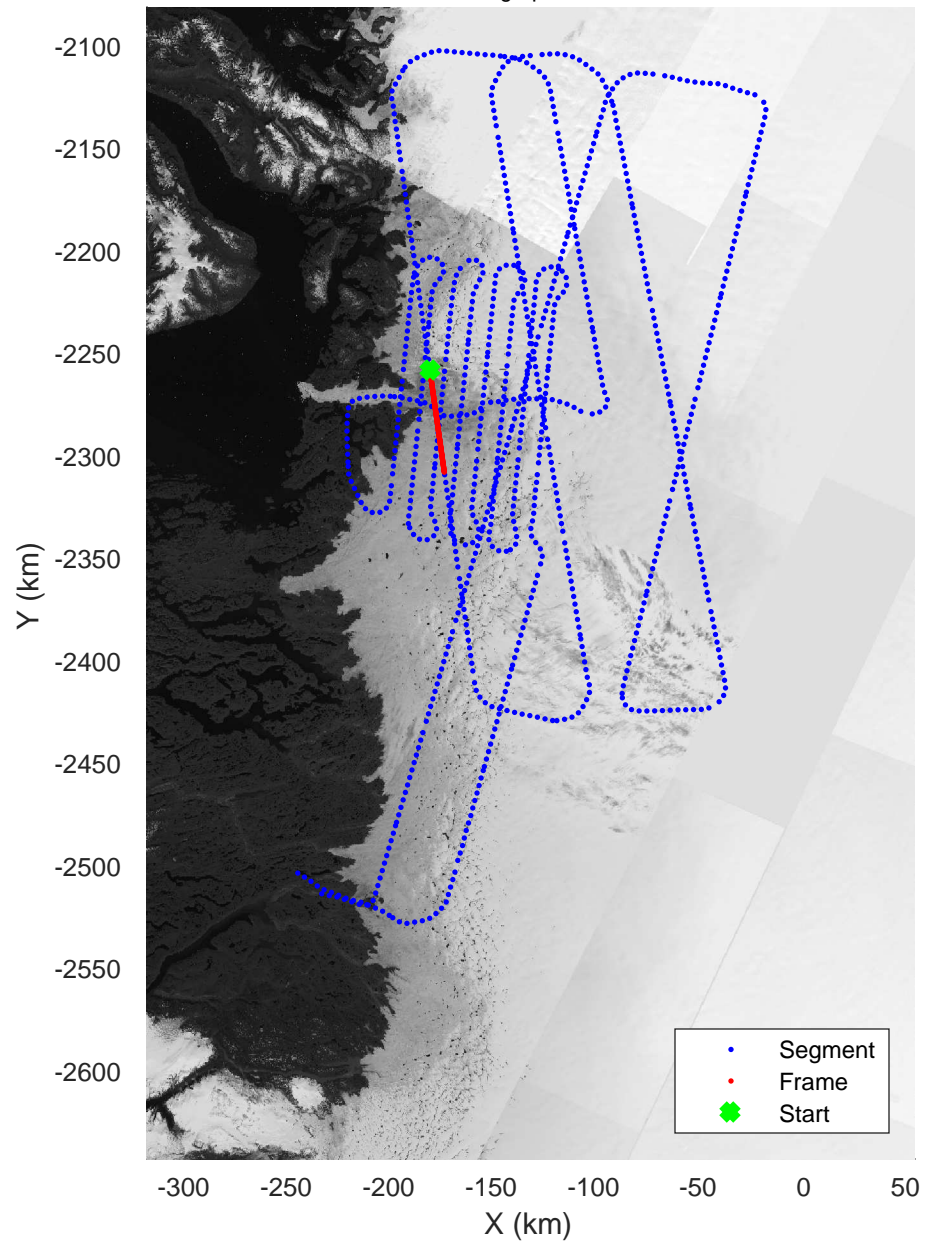


rds 2017_Greenland_P3: "Thomas-Jakobshavn 01" 20170429_01_040: 15:00:53.4 to 15:07:19.2 GPS

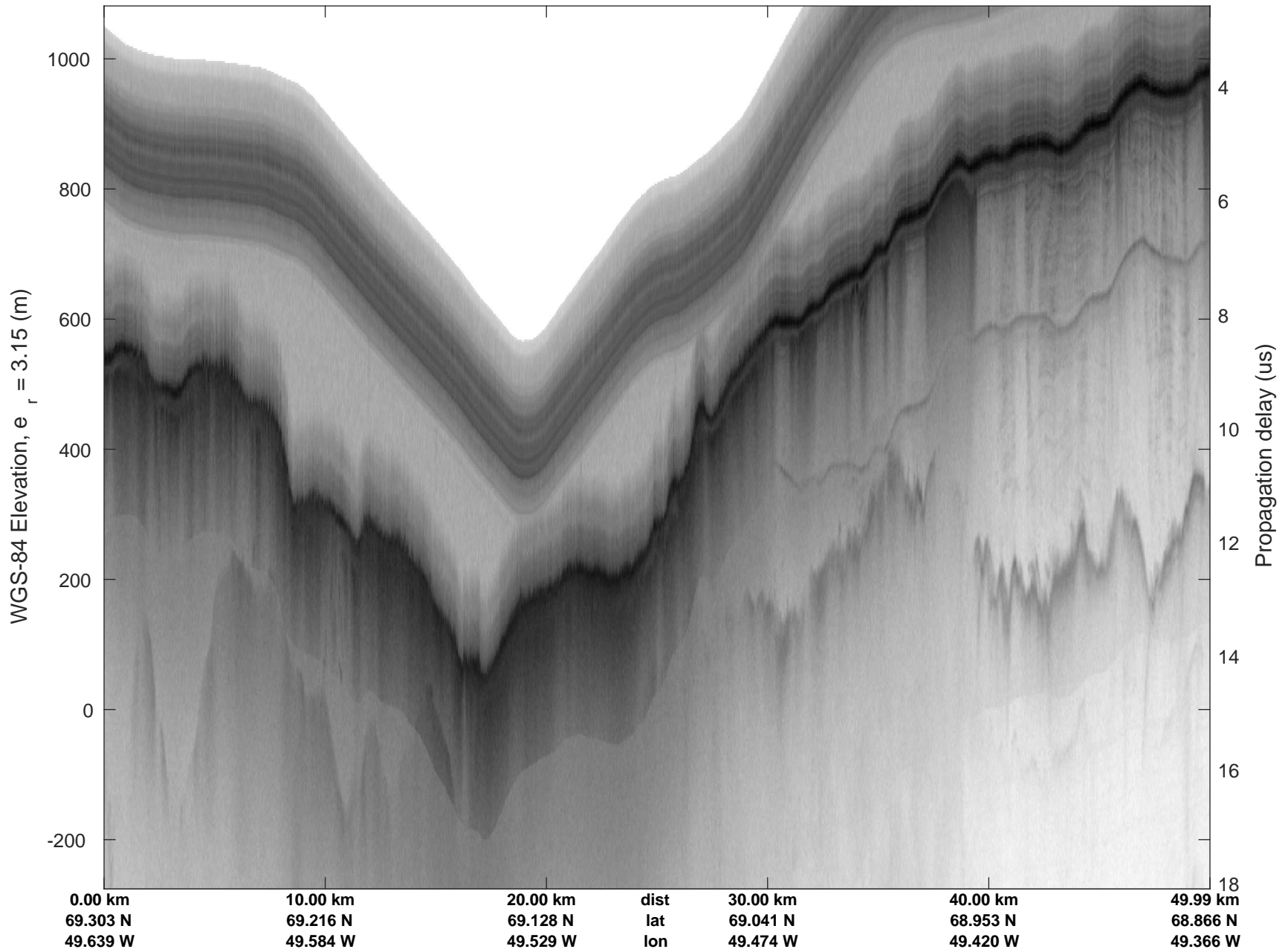




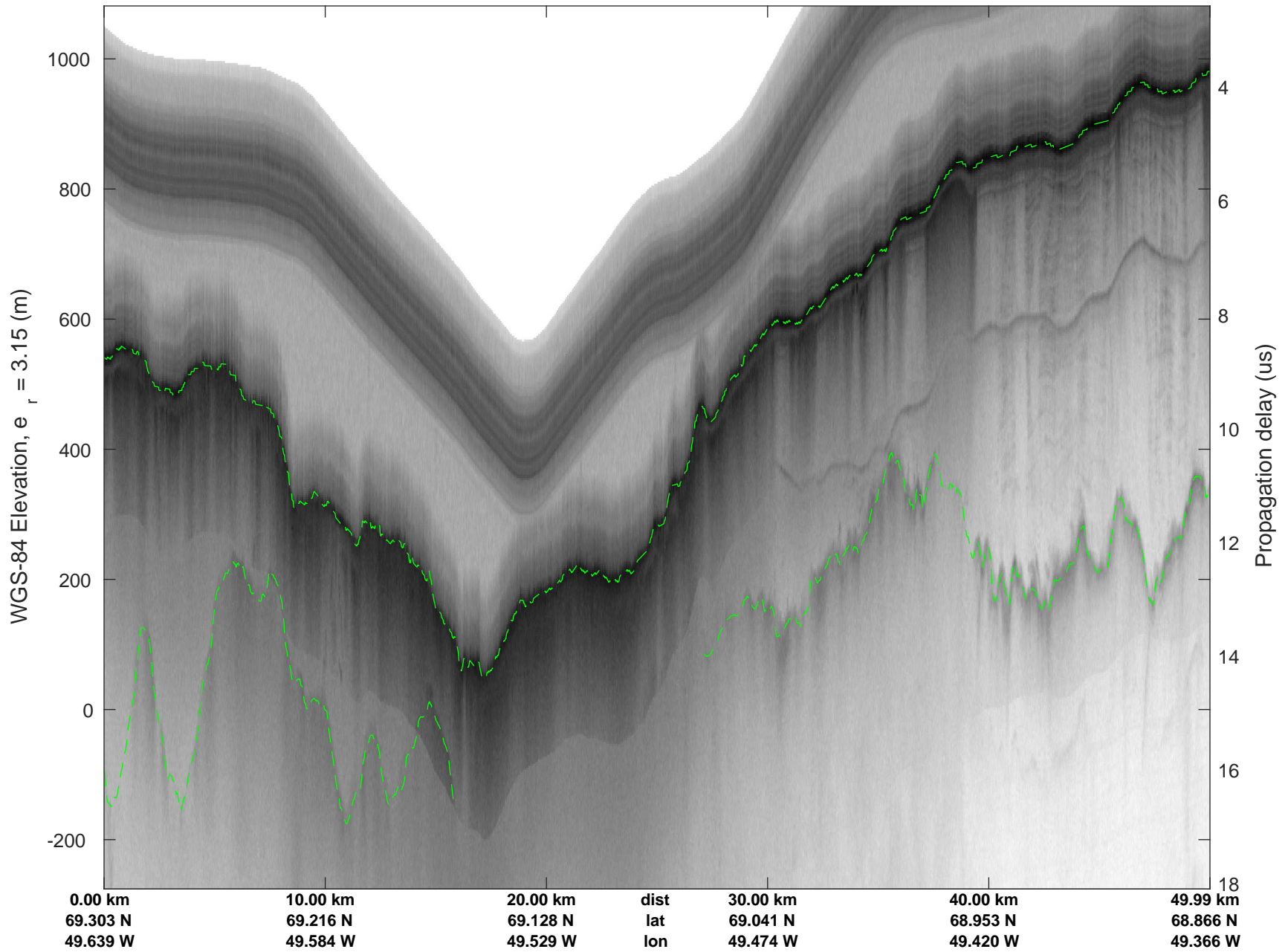
Thomas-Jakobshavn 01
20170429_01_041
Polar Stereograph 70N/-45E


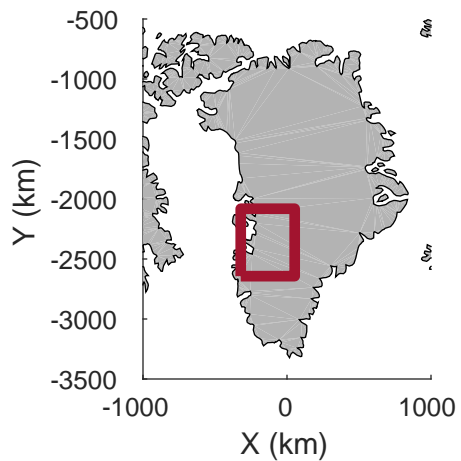


rds 2017_Greenland_P3: "Thomas-Jakobshavn 01" 20170429_01_041: 15:07:19.4 to 15:13:43.3 GPS

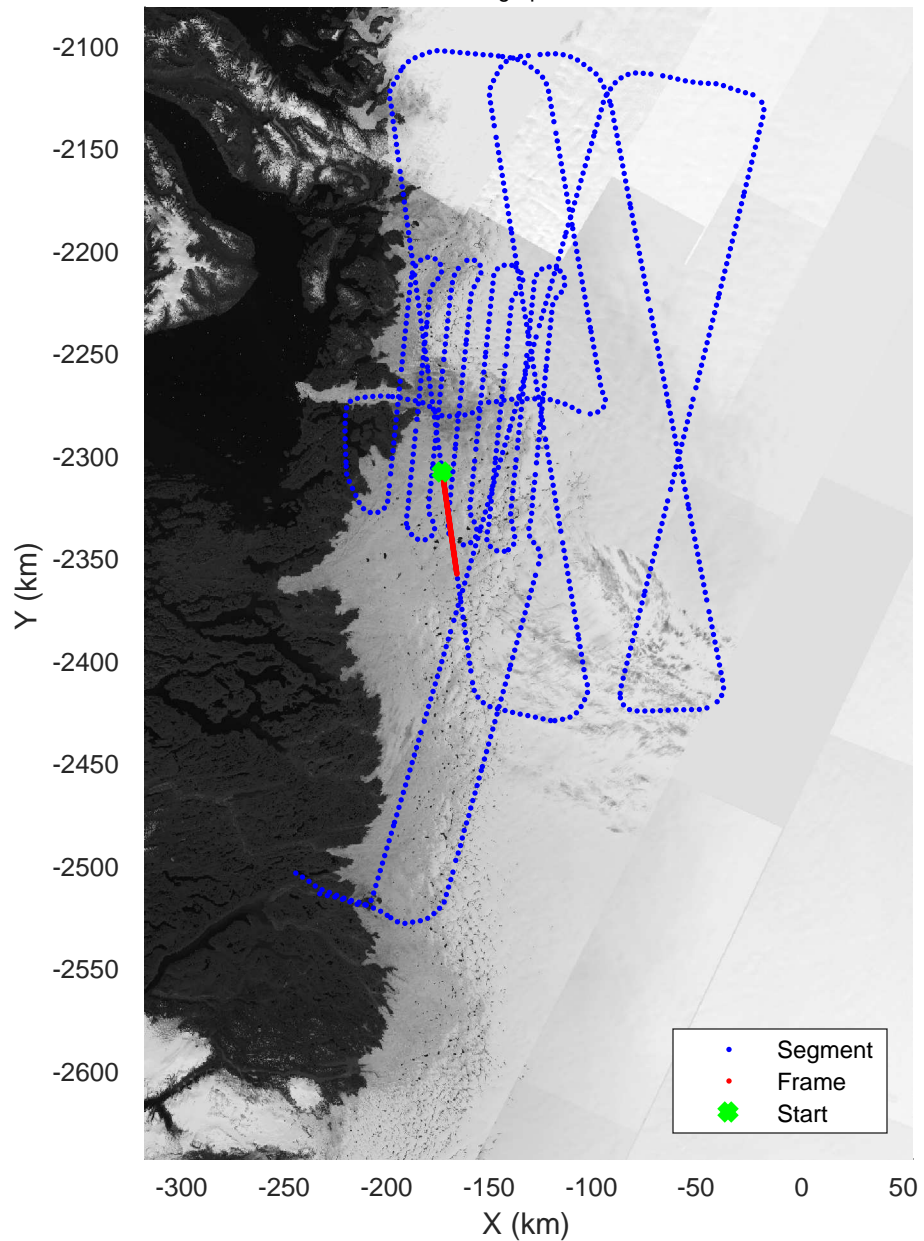


rds 2017_Greenland_P3: "Thomas-Jakobshavn 01" 20170429_01_041: 15:07:19.4 to 15:13:43.3 GPS

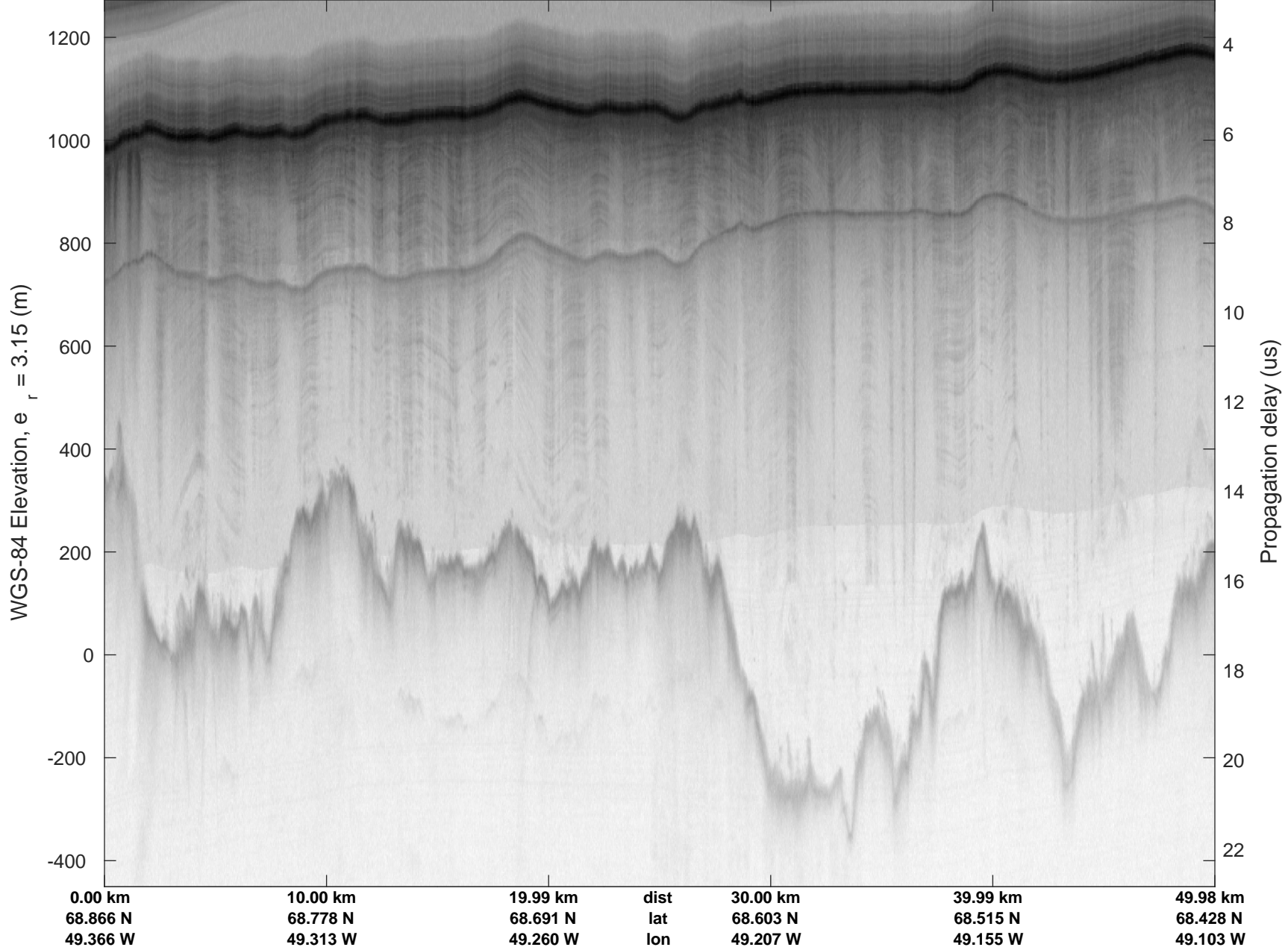




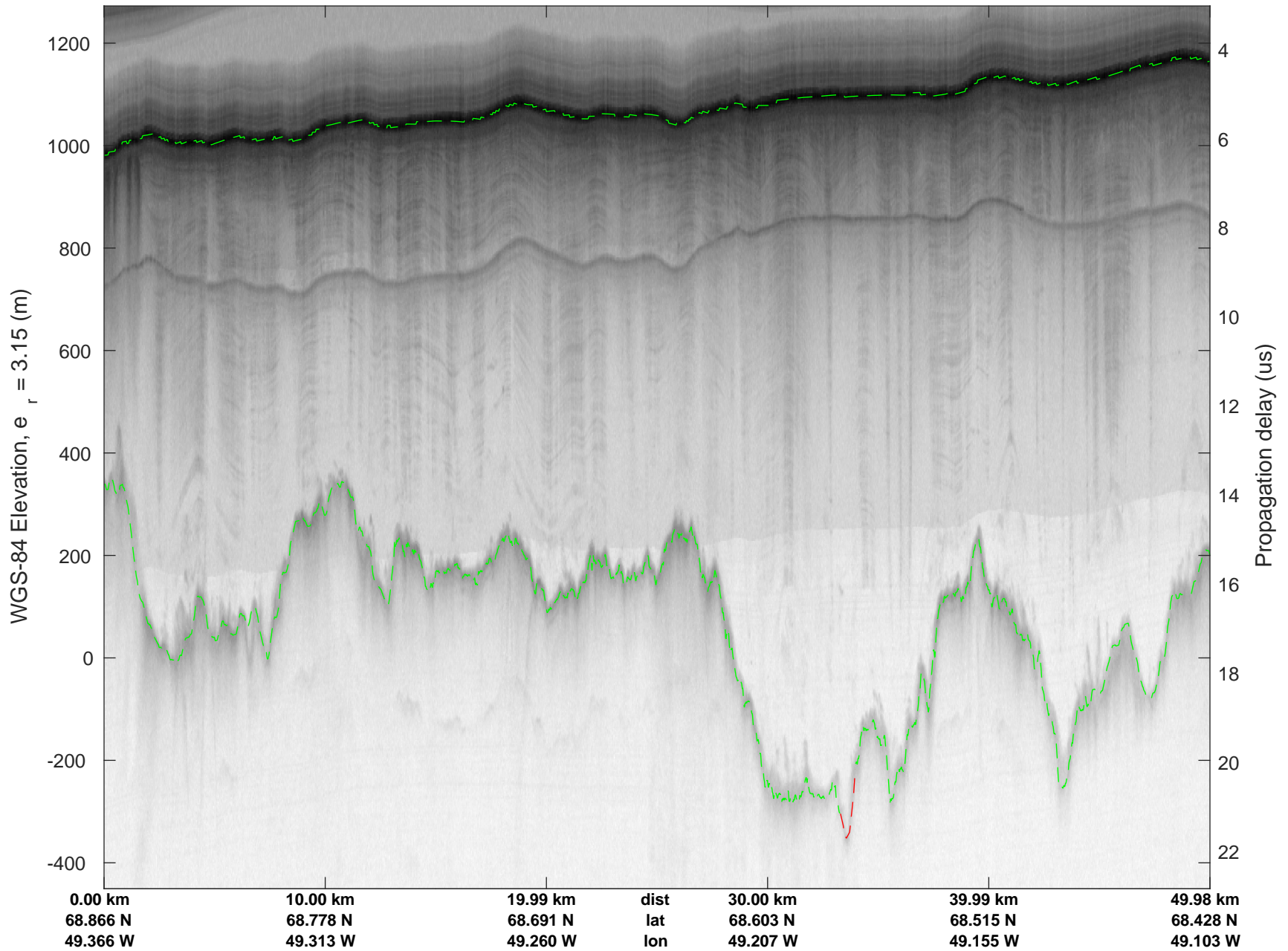
Thomas-Jakobshavn 01
20170429_01_042
Polar Stereograph 70N/-45E


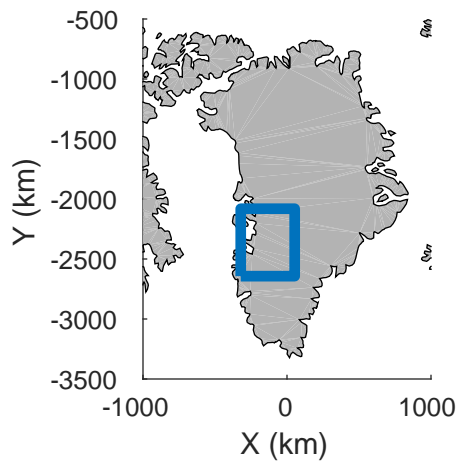


rds 2017_Greenland_P3: "Thomas-Jakobshavn 01" 20170429_01_042: 15:13:43.5 to 15:20:08.7 GPS

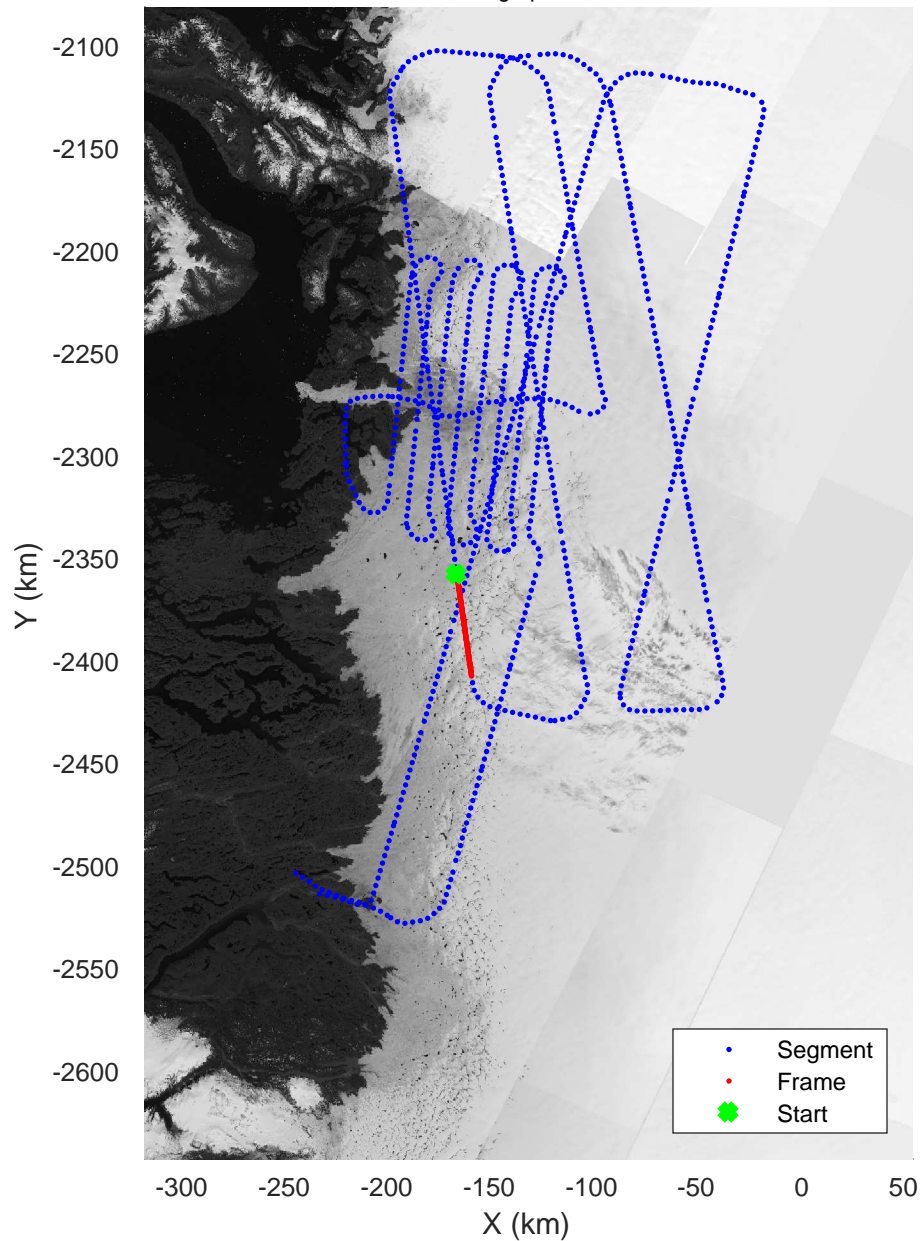


rds 2017_Greenland_P3: "Thomas-Jakobshavn 01" 20170429_01_042: 15:13:43.5 to 15:20:08.7 GPS

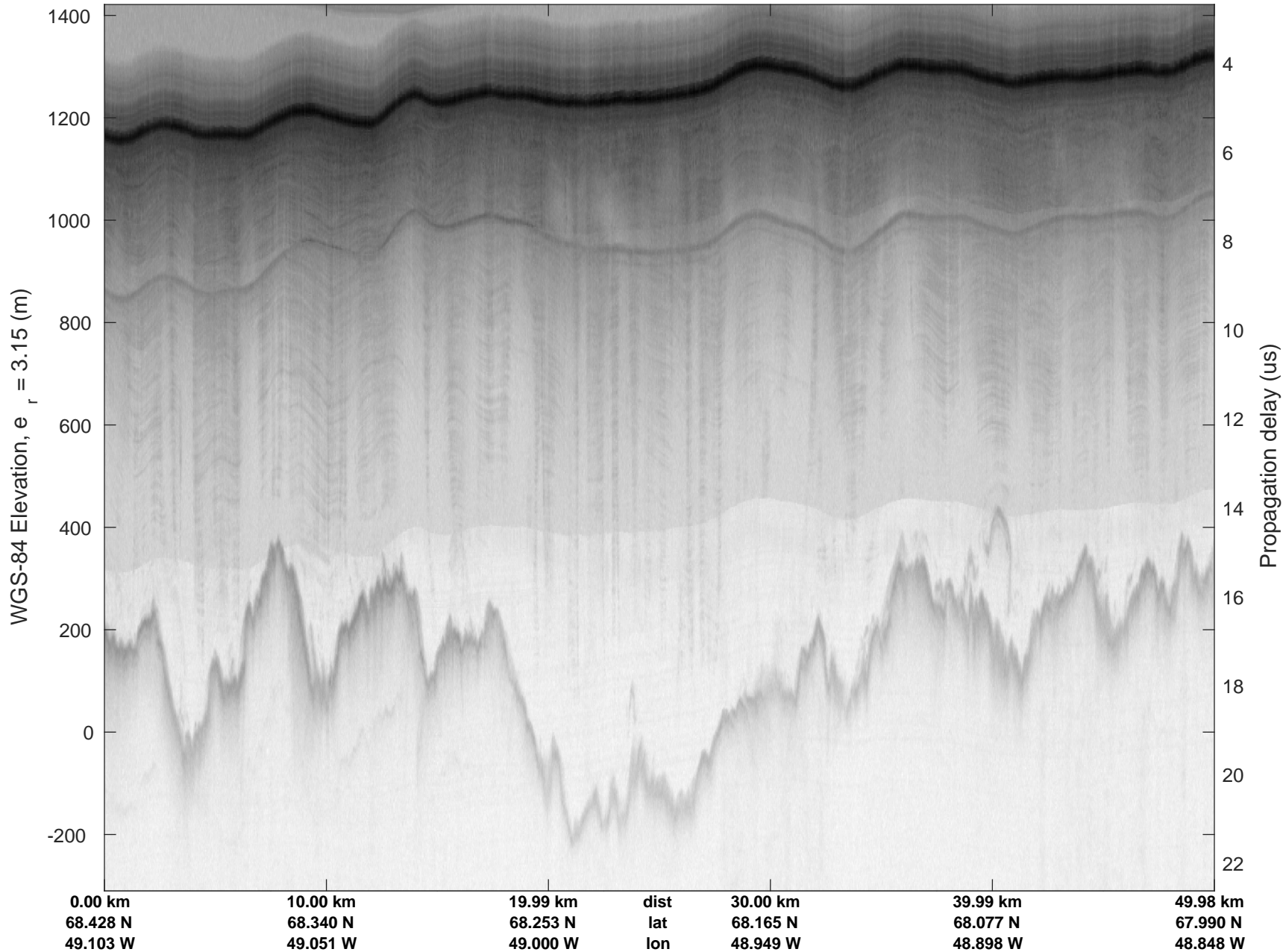




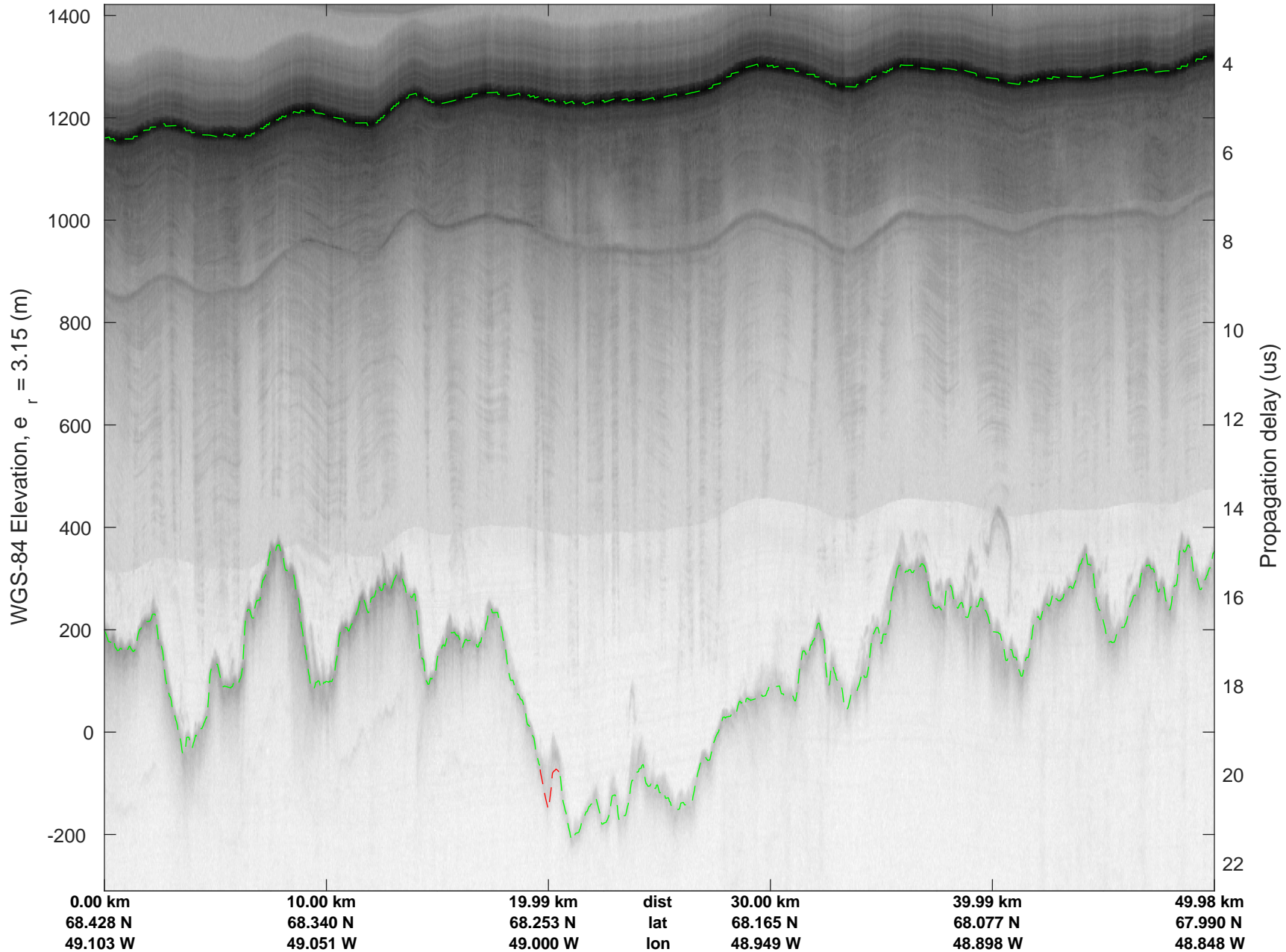
Thomas-Jakobshavn 01
20170429_01_043
Polar Stereograph 70N/-45E

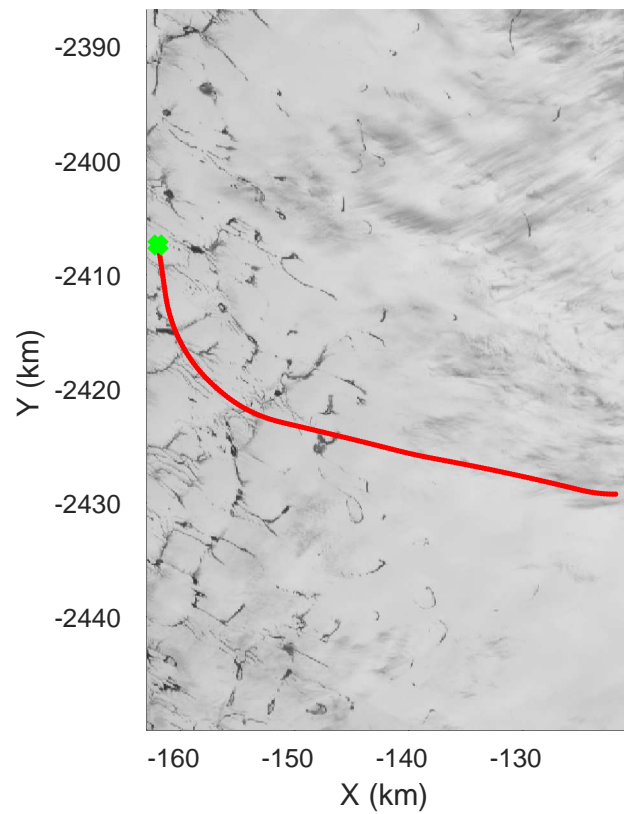
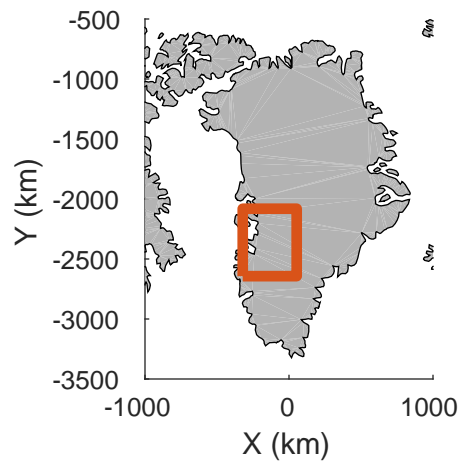


rds 2017_Greenland_P3: "Thomas-Jakobshavn 01" 20170429_01_043: 15:20:08.9 to 15:26:20.3 GPS

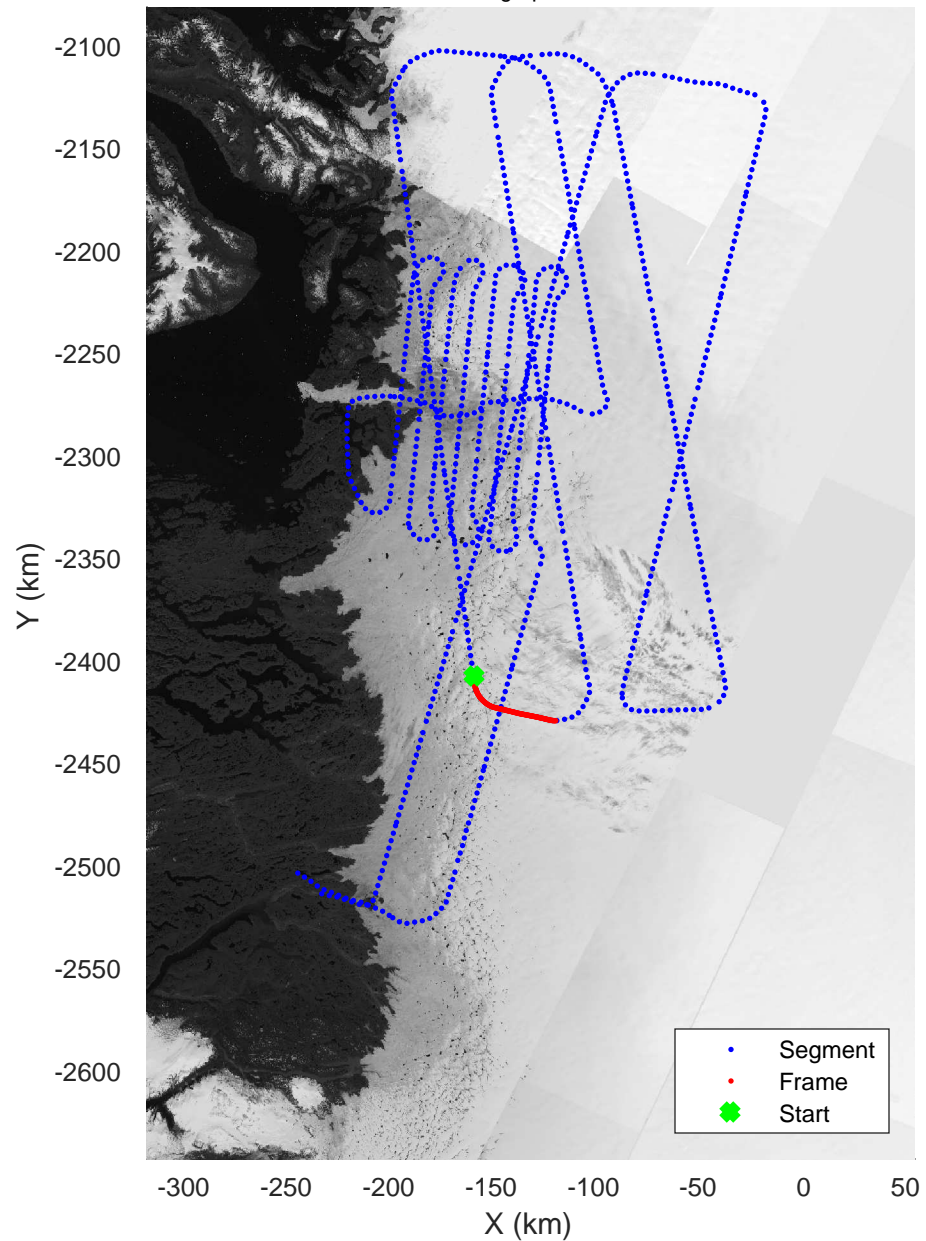


rds 2017_Greenland_P3: "Thomas-Jakobshavn 01" 20170429_01_043: 15:20:08.9 to 15:26:20.3 GPS

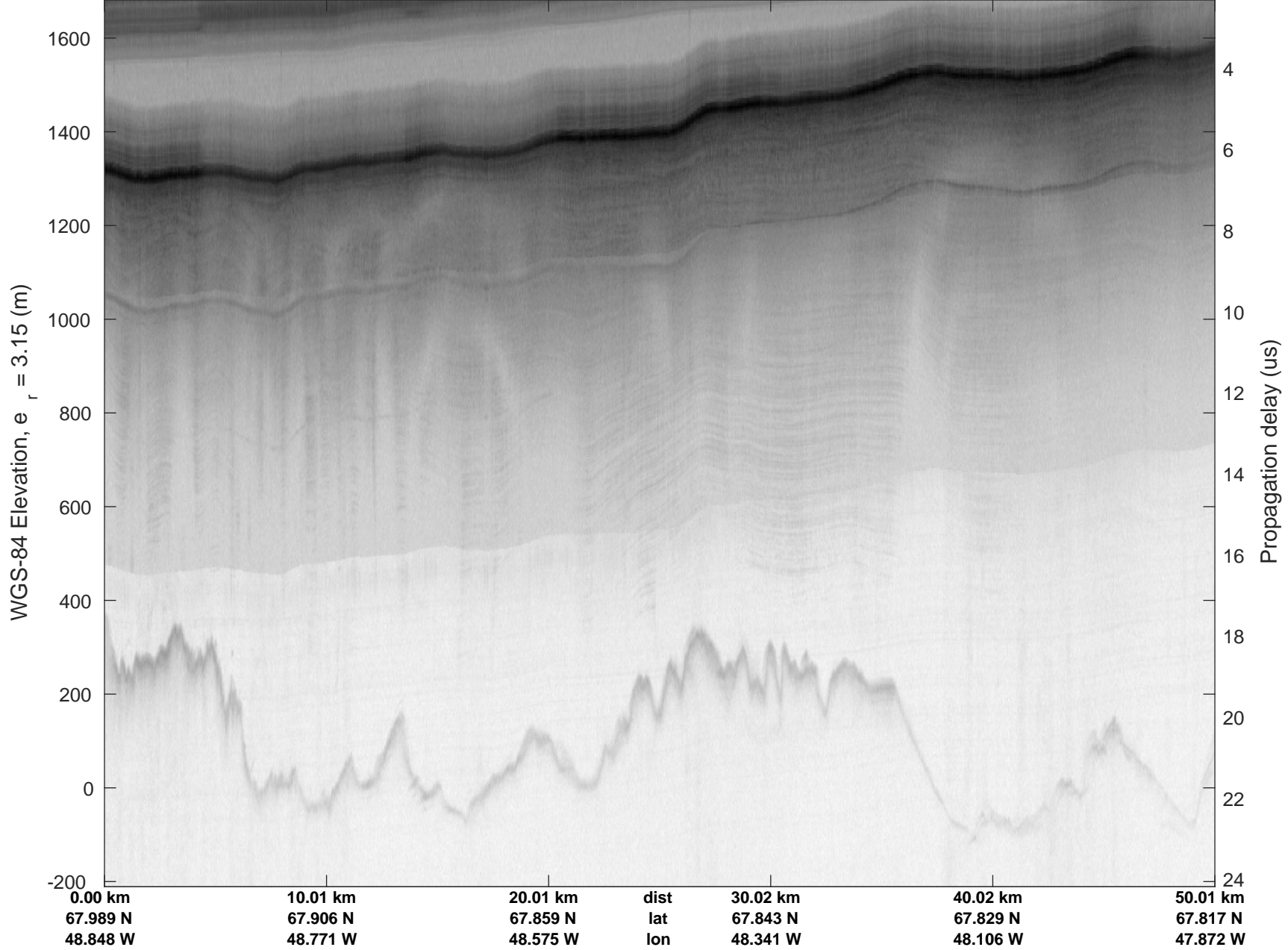




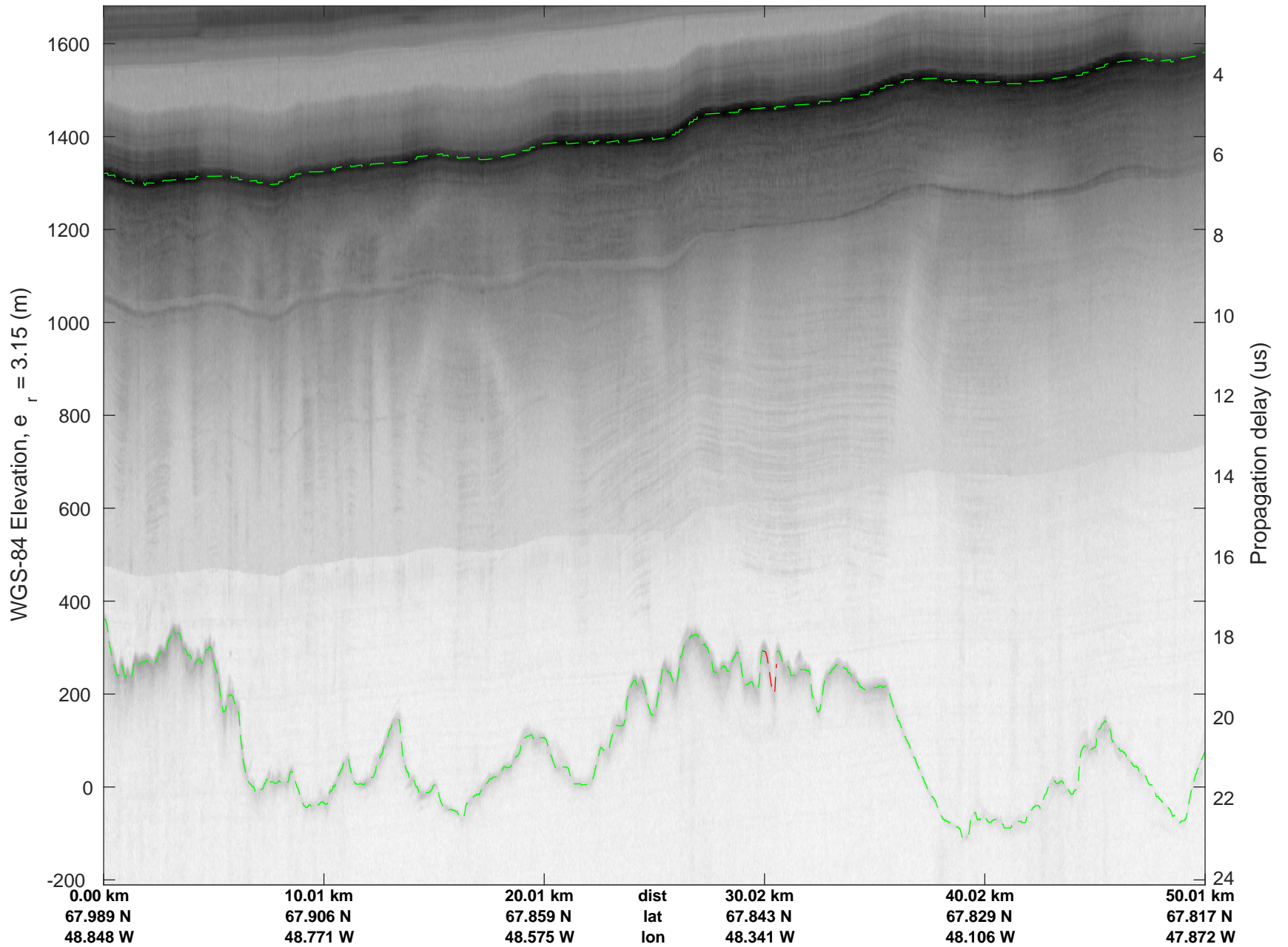
Thomas-Jakobshavn 01
20170429_01_044
Polar Stereograph 70N/-45E

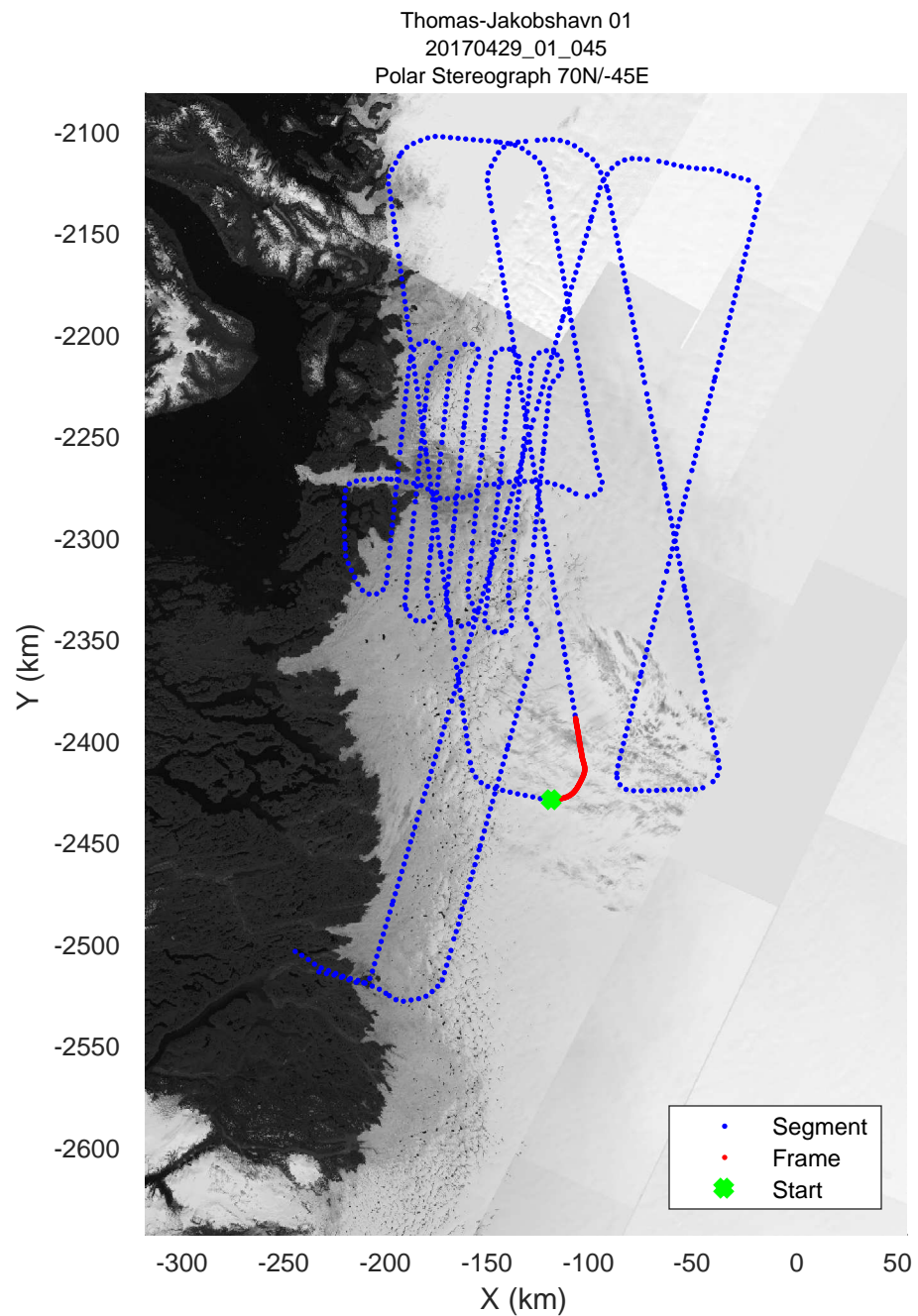
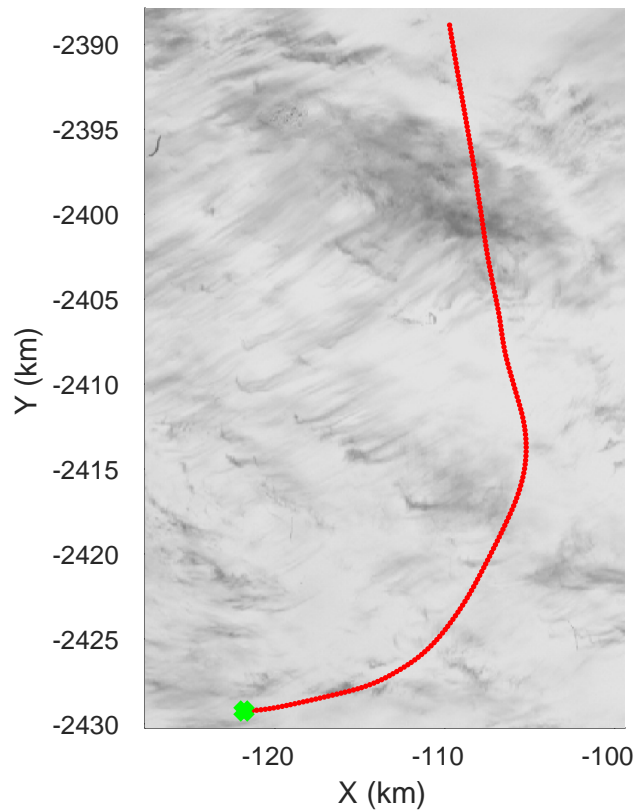
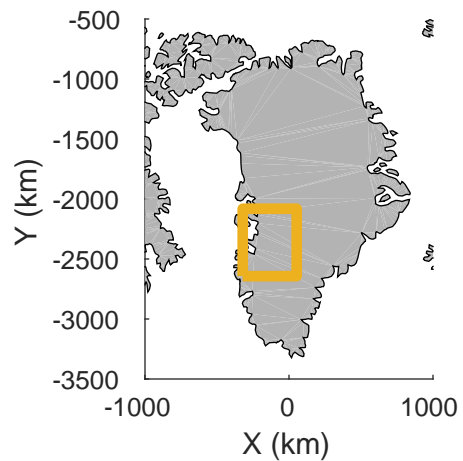


rds 2017_Greenland_P3: "Thomas-Jakobshavn 01" 20170429_01_044: 15:26:20.6 to 15:32:29.1 GPS

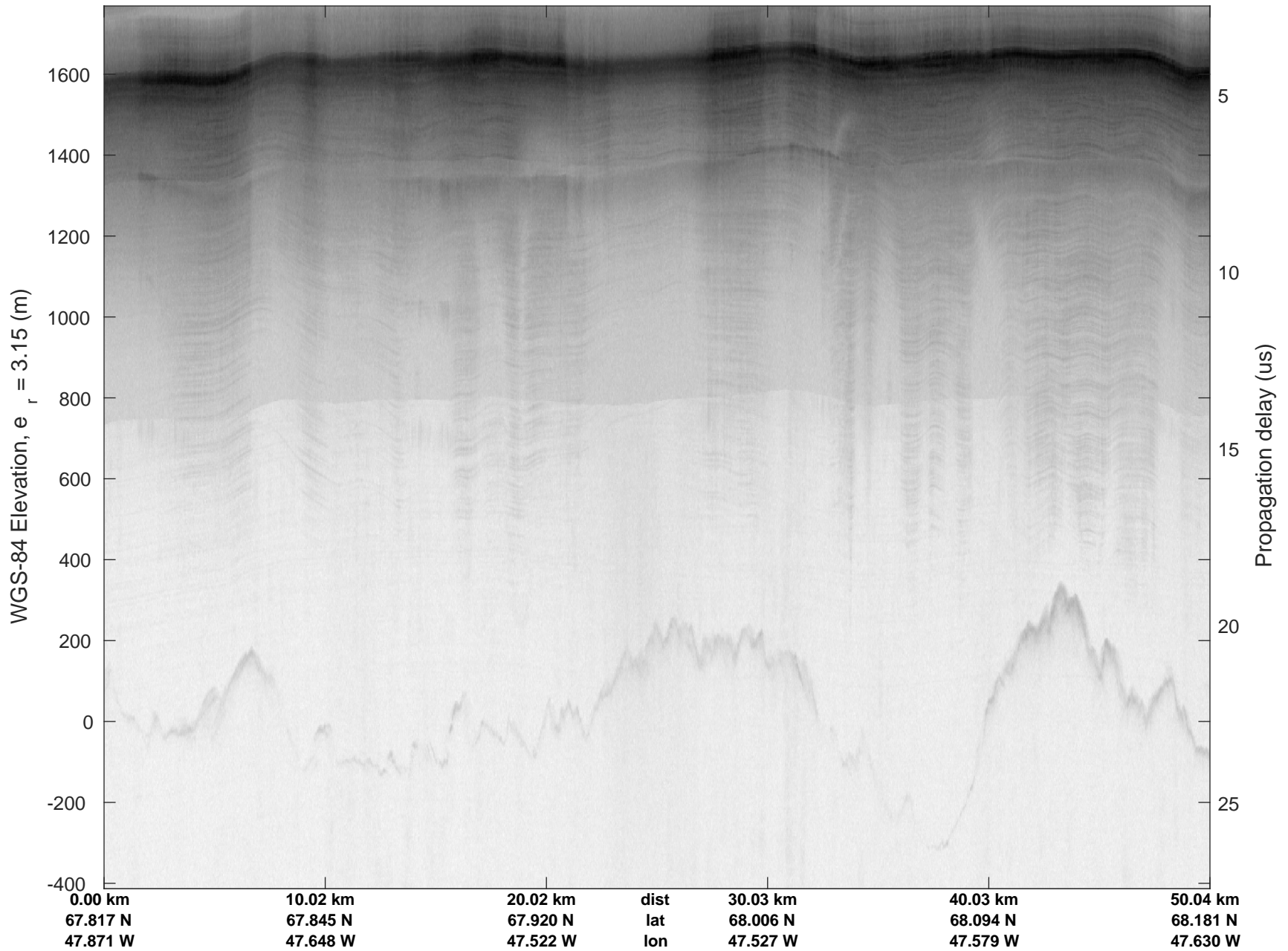


rds 2017_Greenland_P3: "Thomas-Jakobshavn 01" 20170429_01_044: 15:26:20.6 to 15:32:29.1 GPS

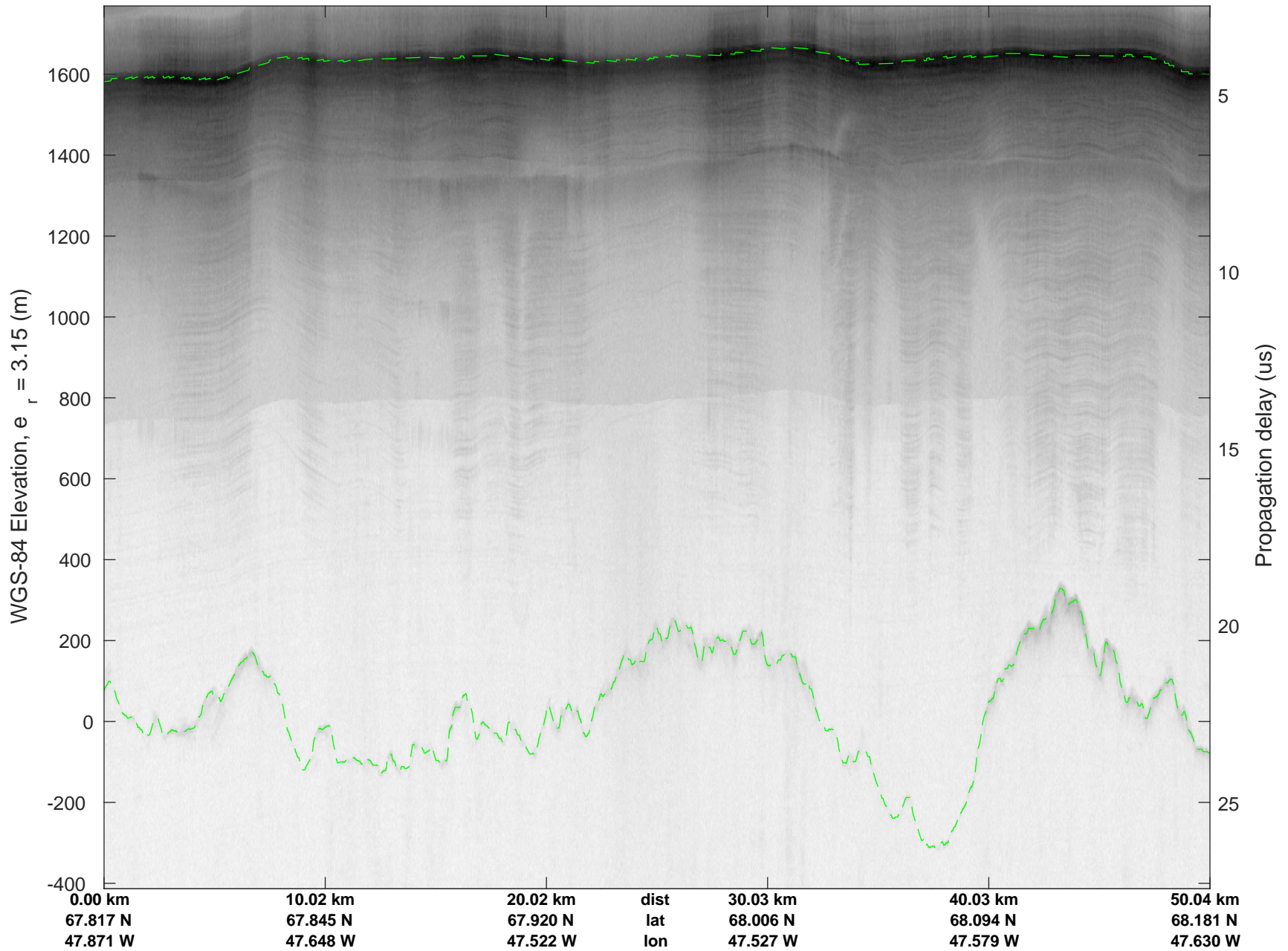


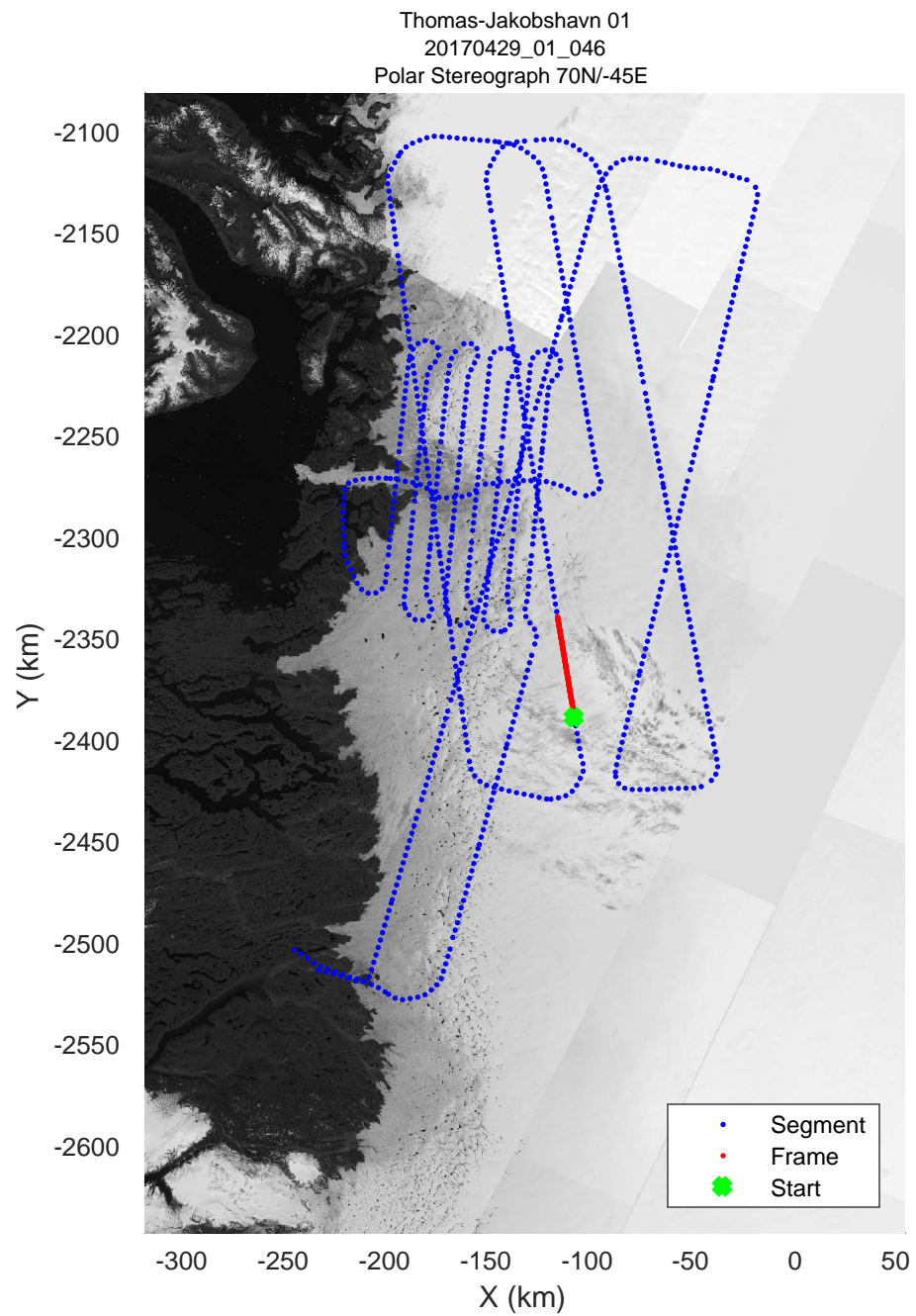
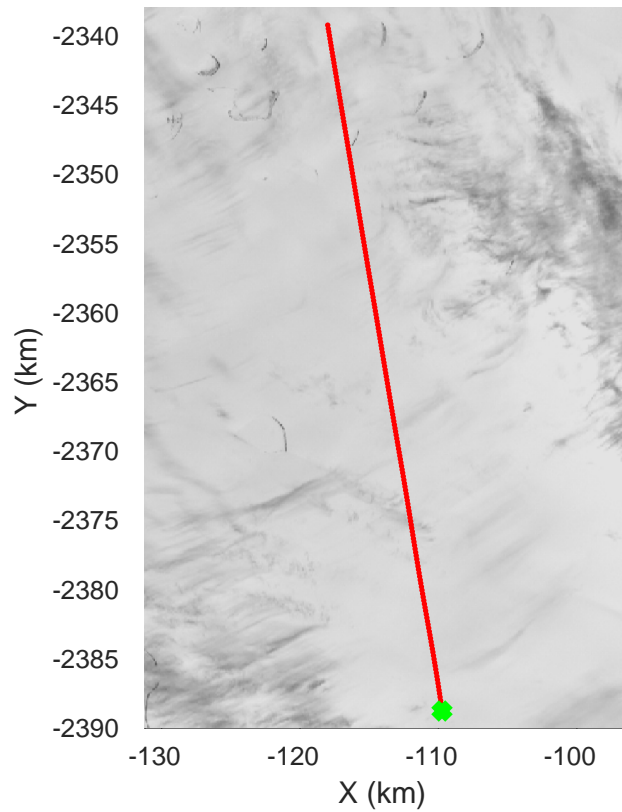
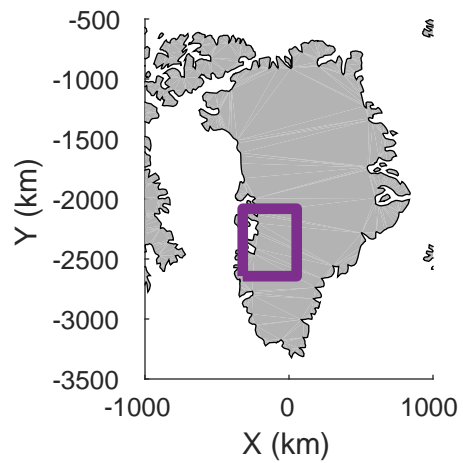


rds 2017_Greenland_P3: "Thomas-Jakobshavn 01" 20170429_01_045: 15:32:29.3 to 15:38:13.5 GPS

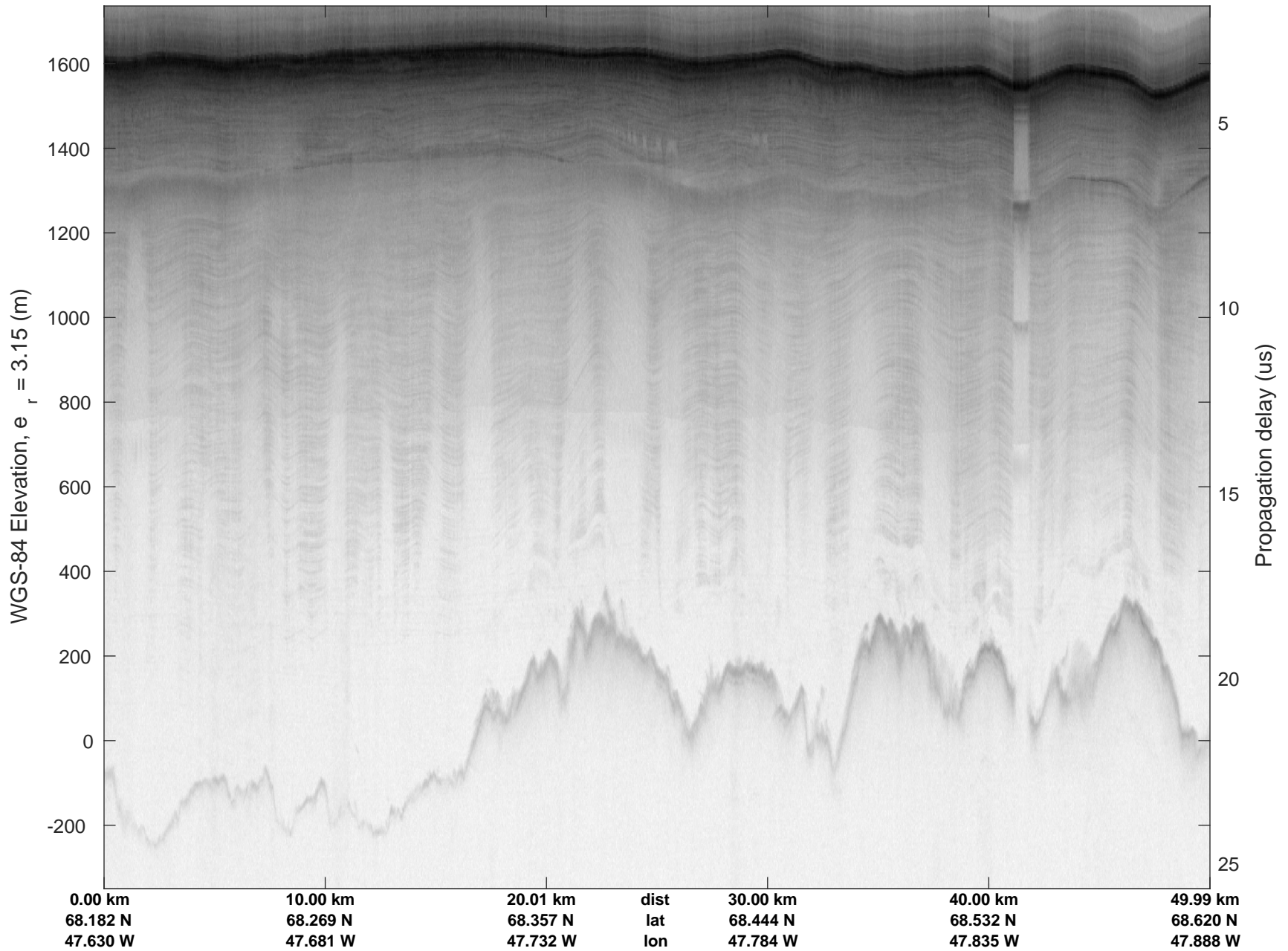


rds 2017_Greenland_P3: "Thomas-Jakobshavn 01" 20170429_01_045: 15:32:29.3 to 15:38:13.5 GPS

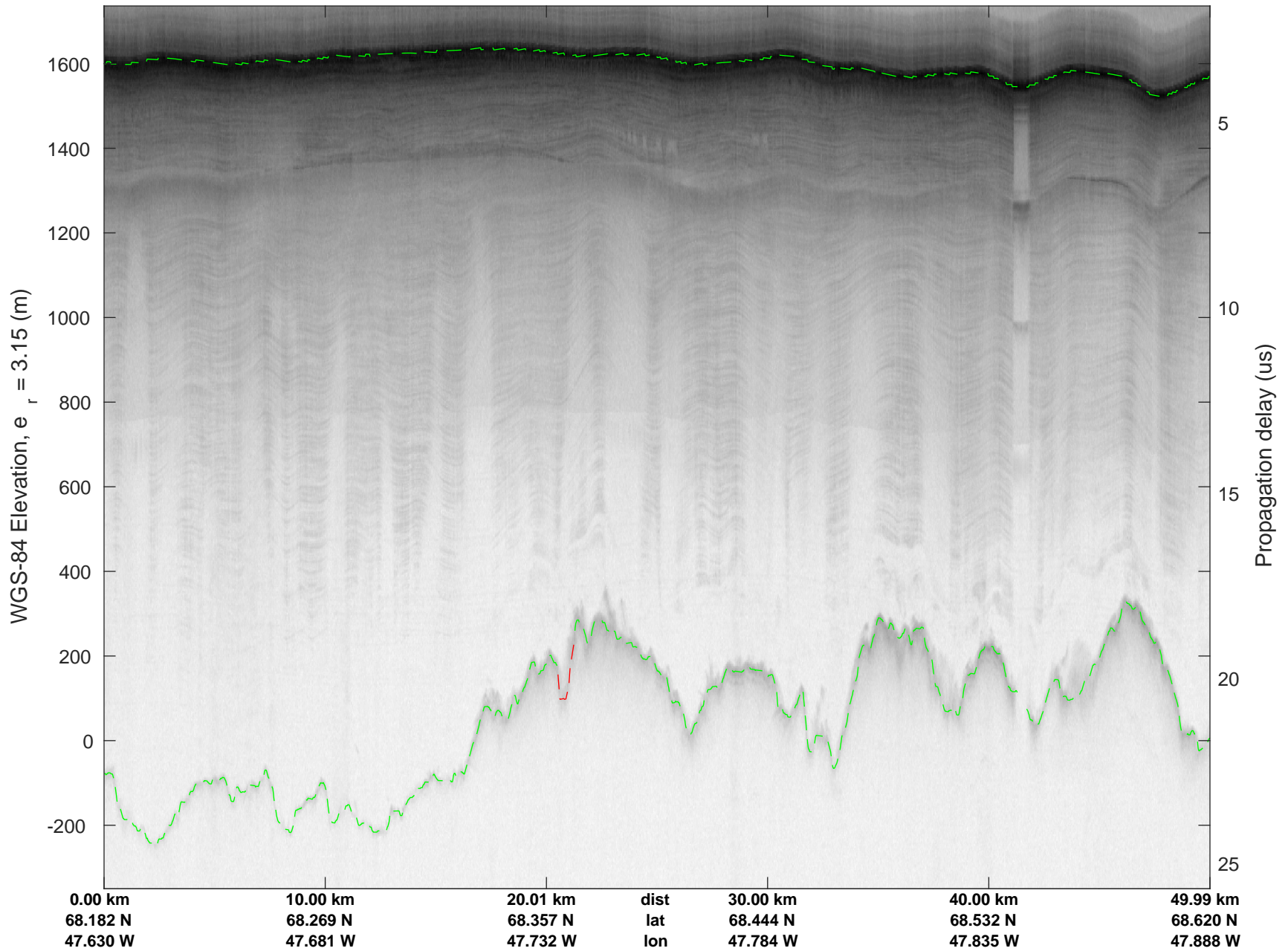



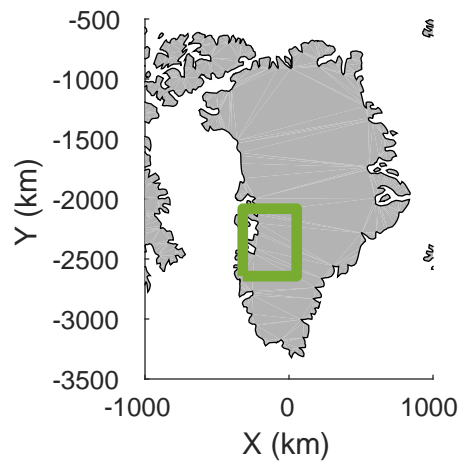


rds 2017_Greenland_P3: "Thomas-Jakobshavn 01" 20170429_01_046: 15:38:13.7 to 15:43:50.1 GPS

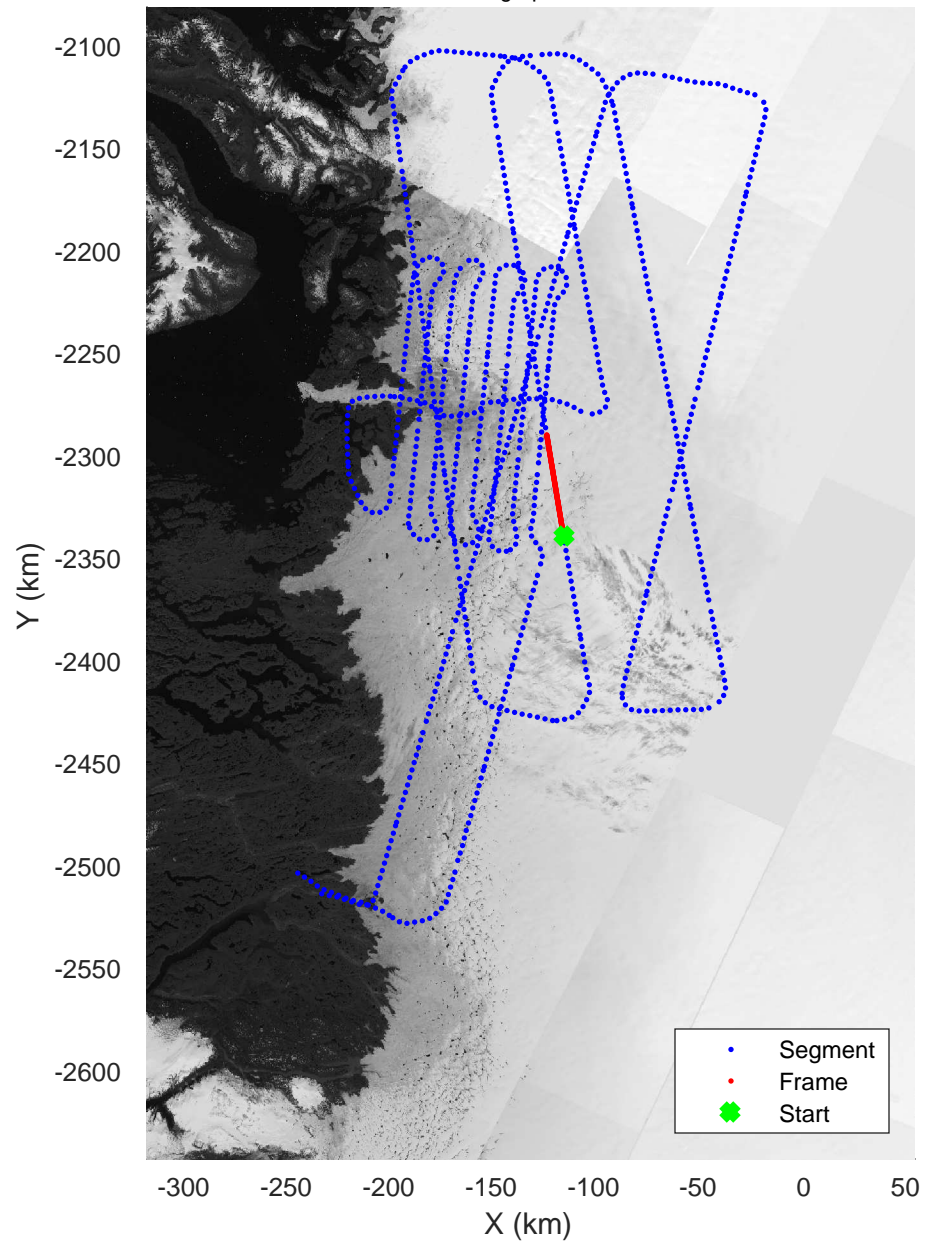


rds 2017_Greenland_P3: "Thomas-Jakobshavn 01" 20170429_01_046: 15:38:13.7 to 15:43:50.1 GPS

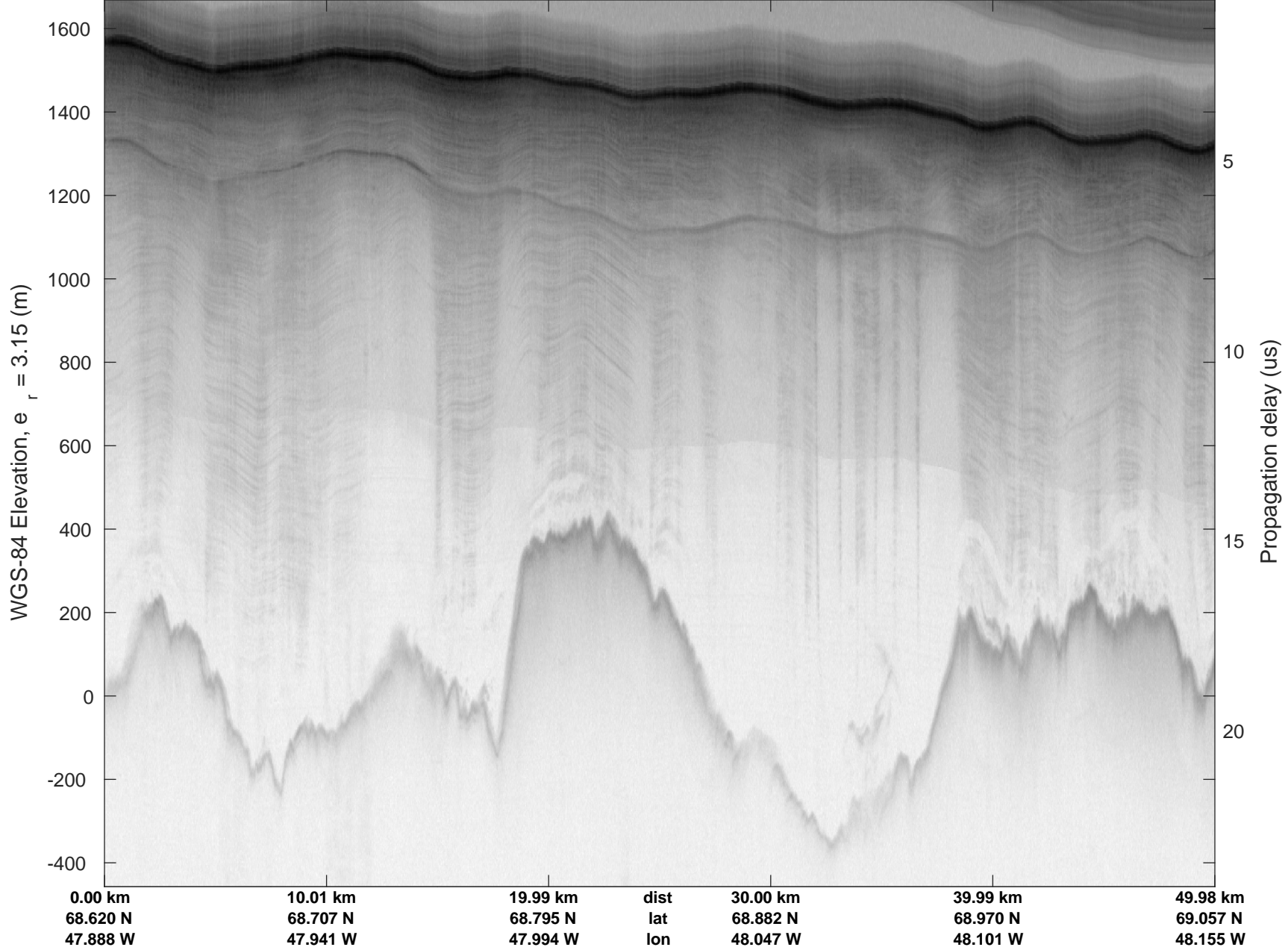




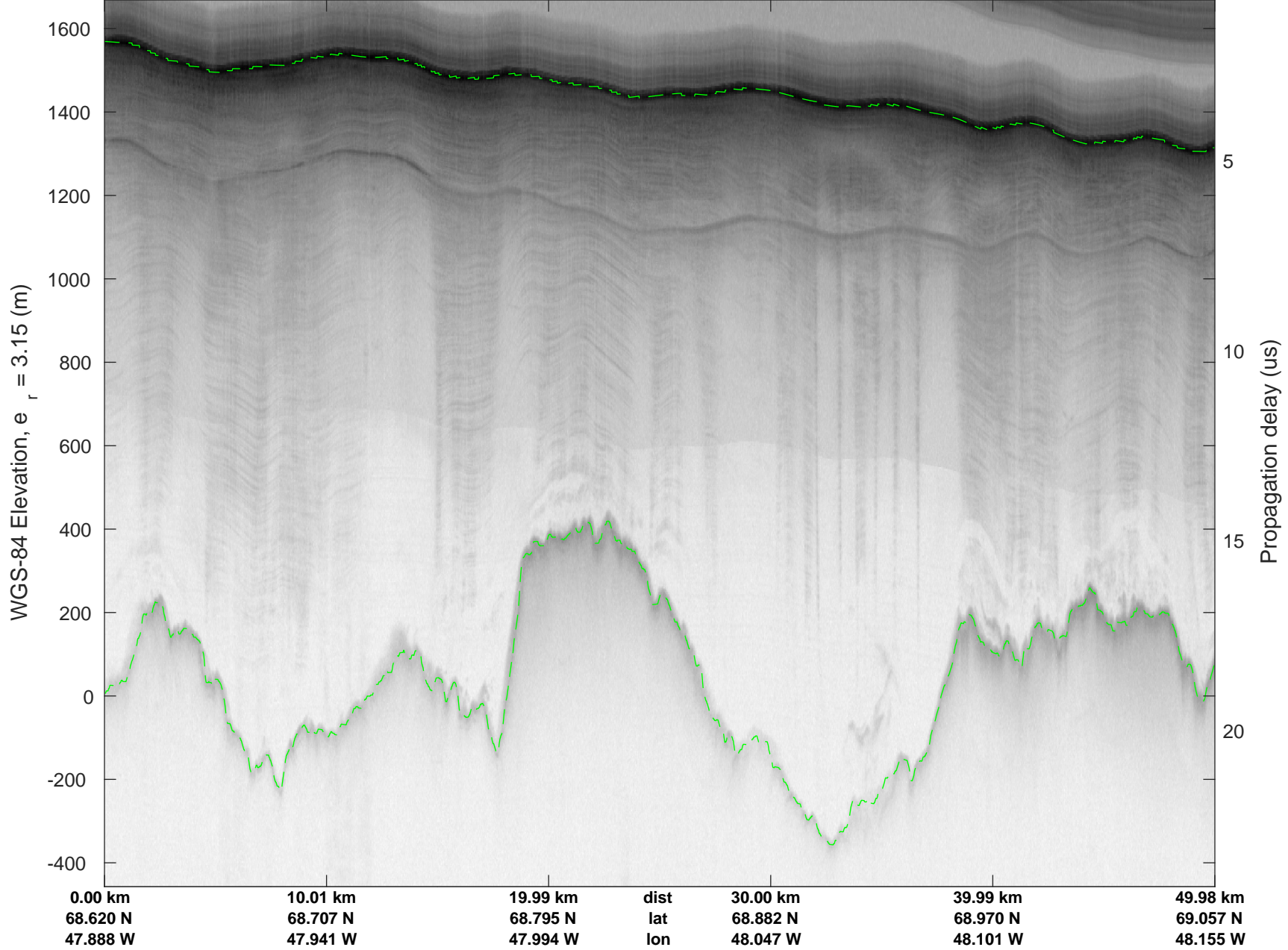
Thomas-Jakobshavn 01
20170429_01_047
Polar Stereograph 70N/-45E

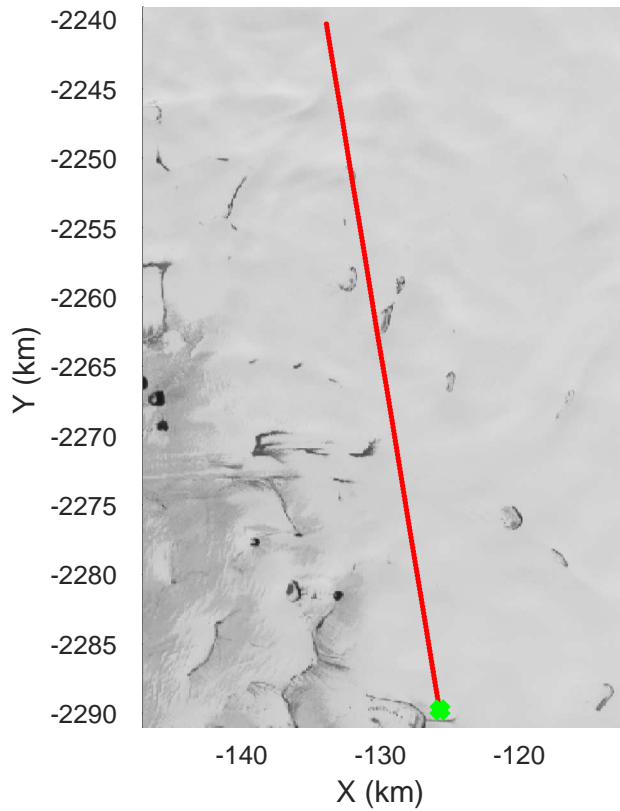
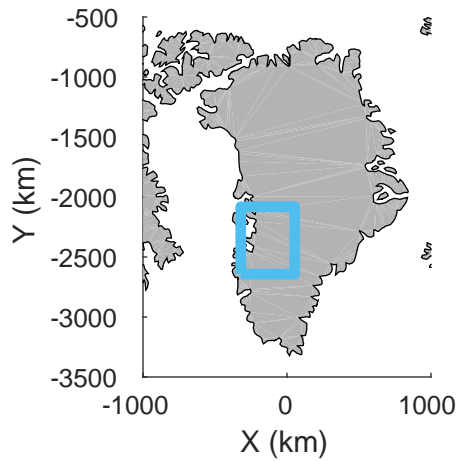


rds 2017_Greenland_P3: "Thomas-Jakobshavn 01" 20170429_01_047: 15:43:50.2 to 15:49:30.2 GPS

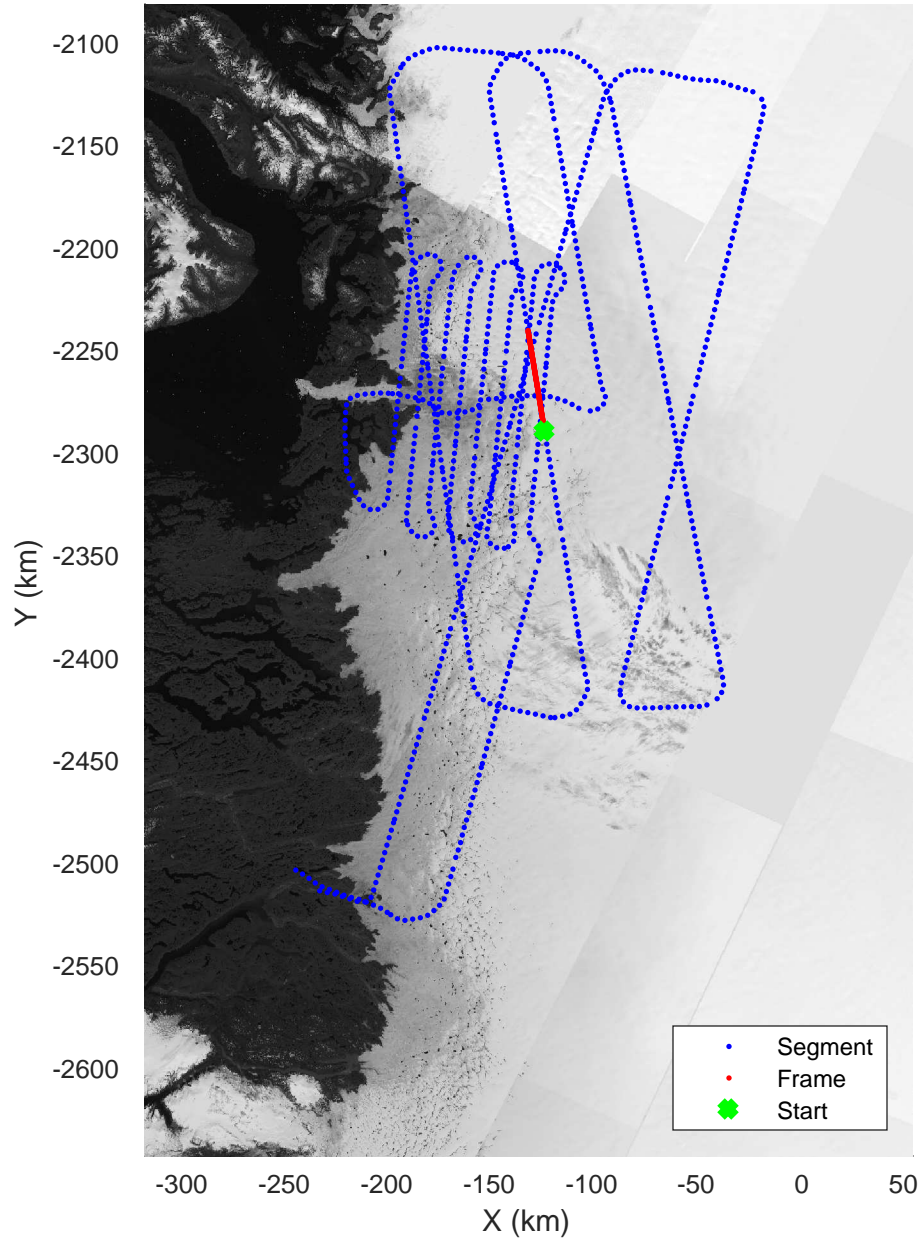


rds 2017_Greenland_P3: "Thomas-Jakobshavn 01" 20170429_01_047: 15:43:50.2 to 15:49:30.2 GPS






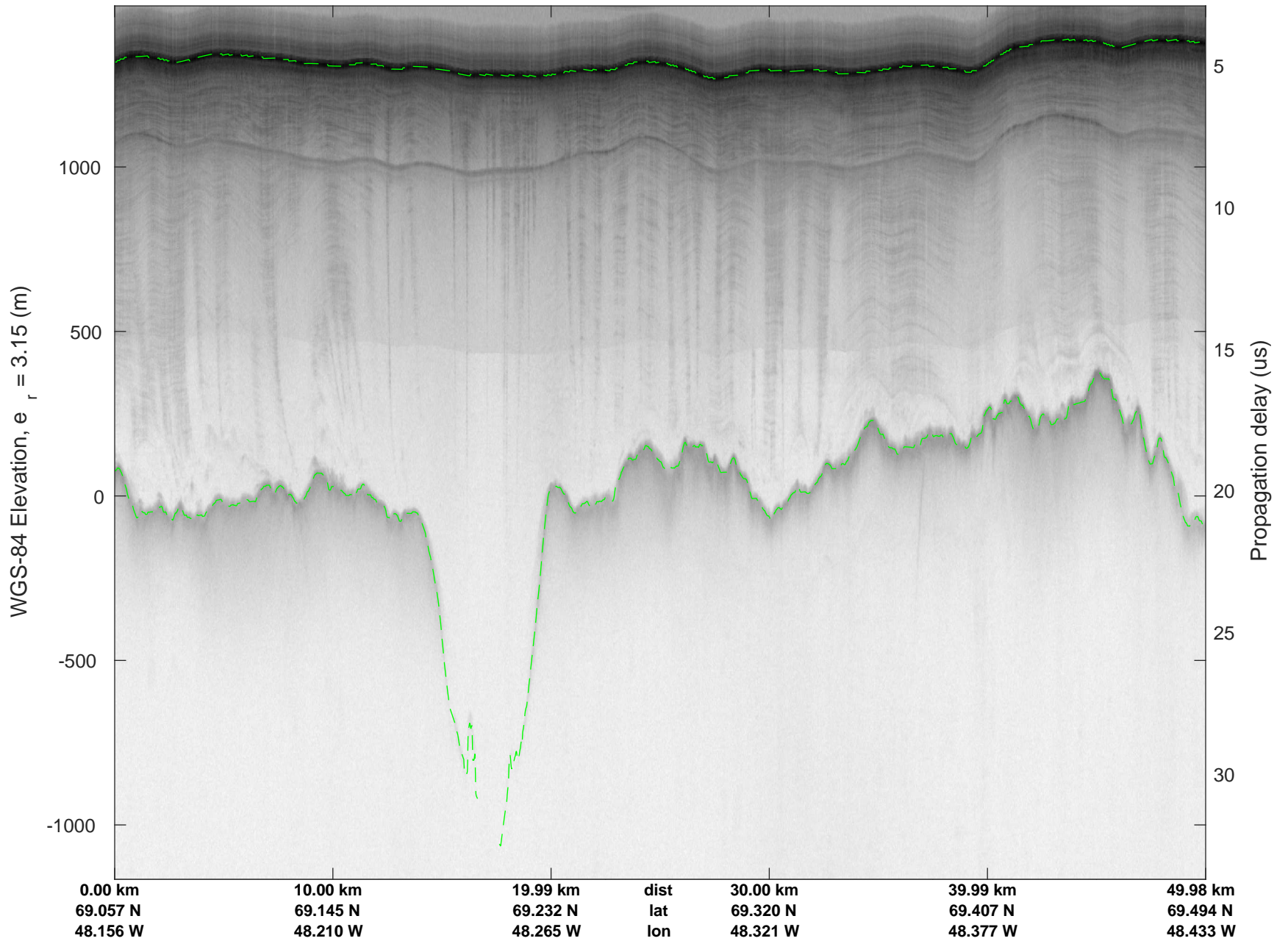
Thomas-Jakobshavn 01
20170429_01_048
Polar Stereograph 70N/-45E

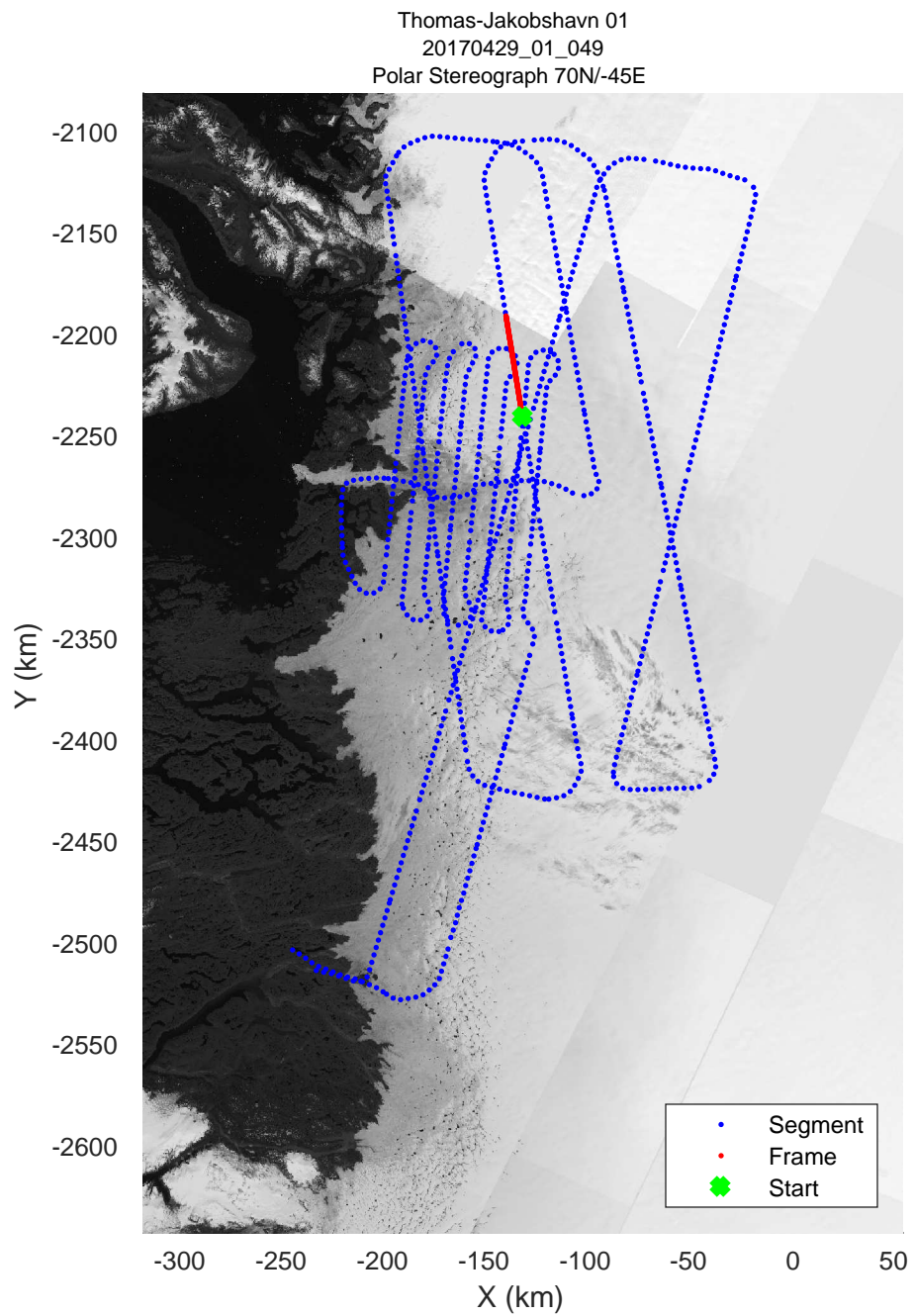
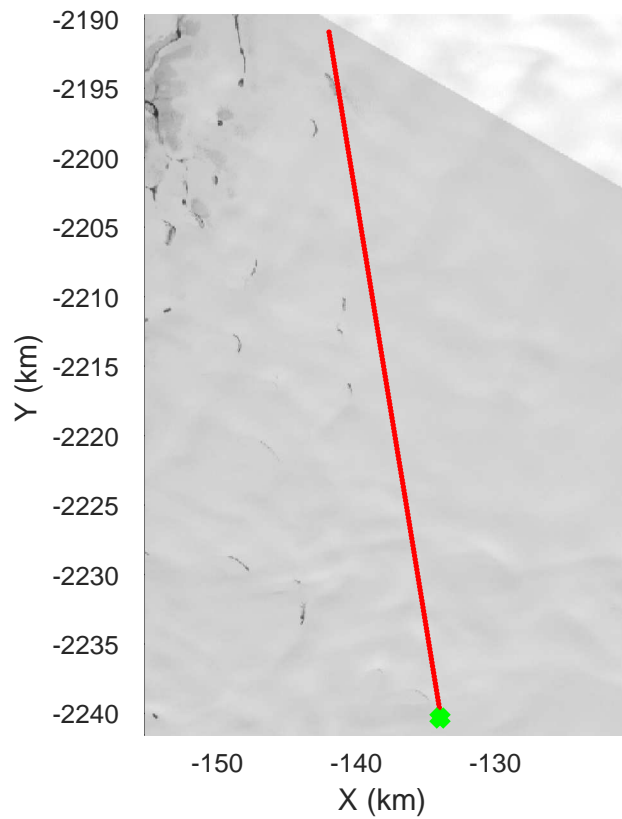
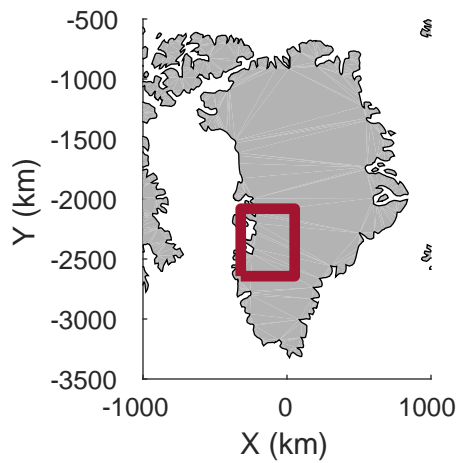


rds 2017_Greenland_P3: "Thomas-Jakobshavn 01" 20170429_01_048: 15:49:30.5 to 15:55:23.7 GPS

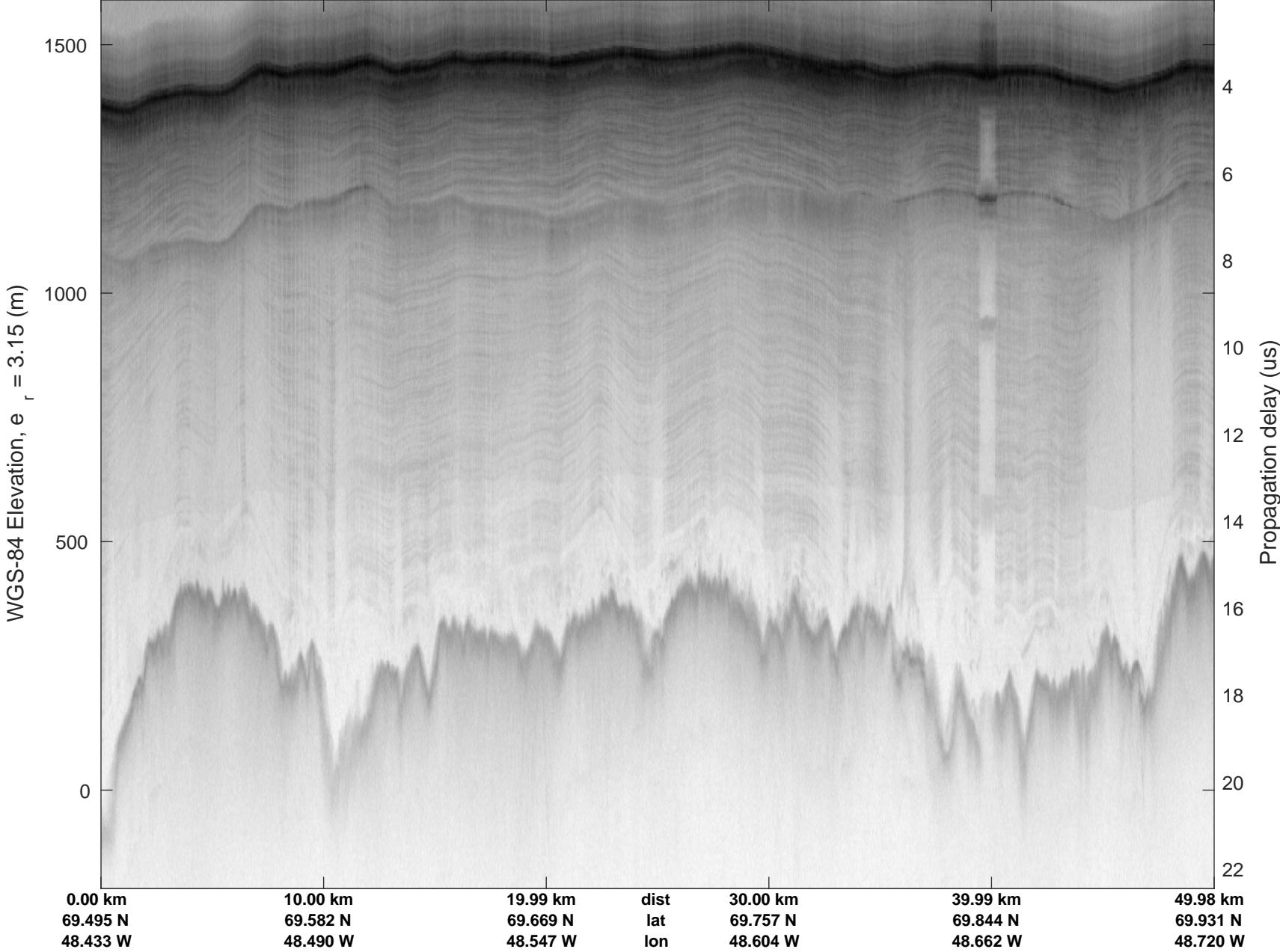


rds 2017_Greenland_P3: "Thomas-Jakobshavn 01" 20170429_01_048: 15:49:30.5 to 15:55:23.7 GPS

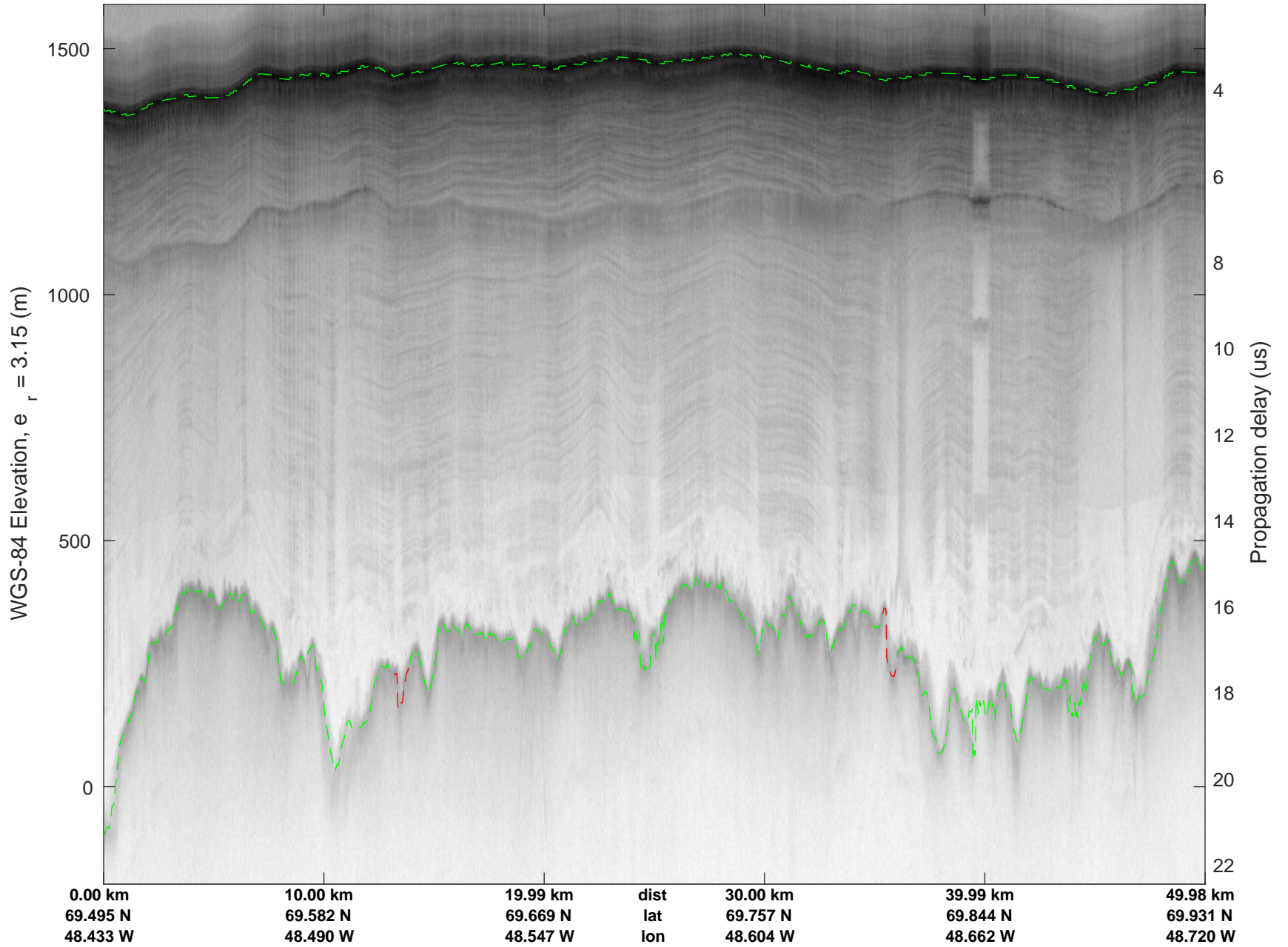


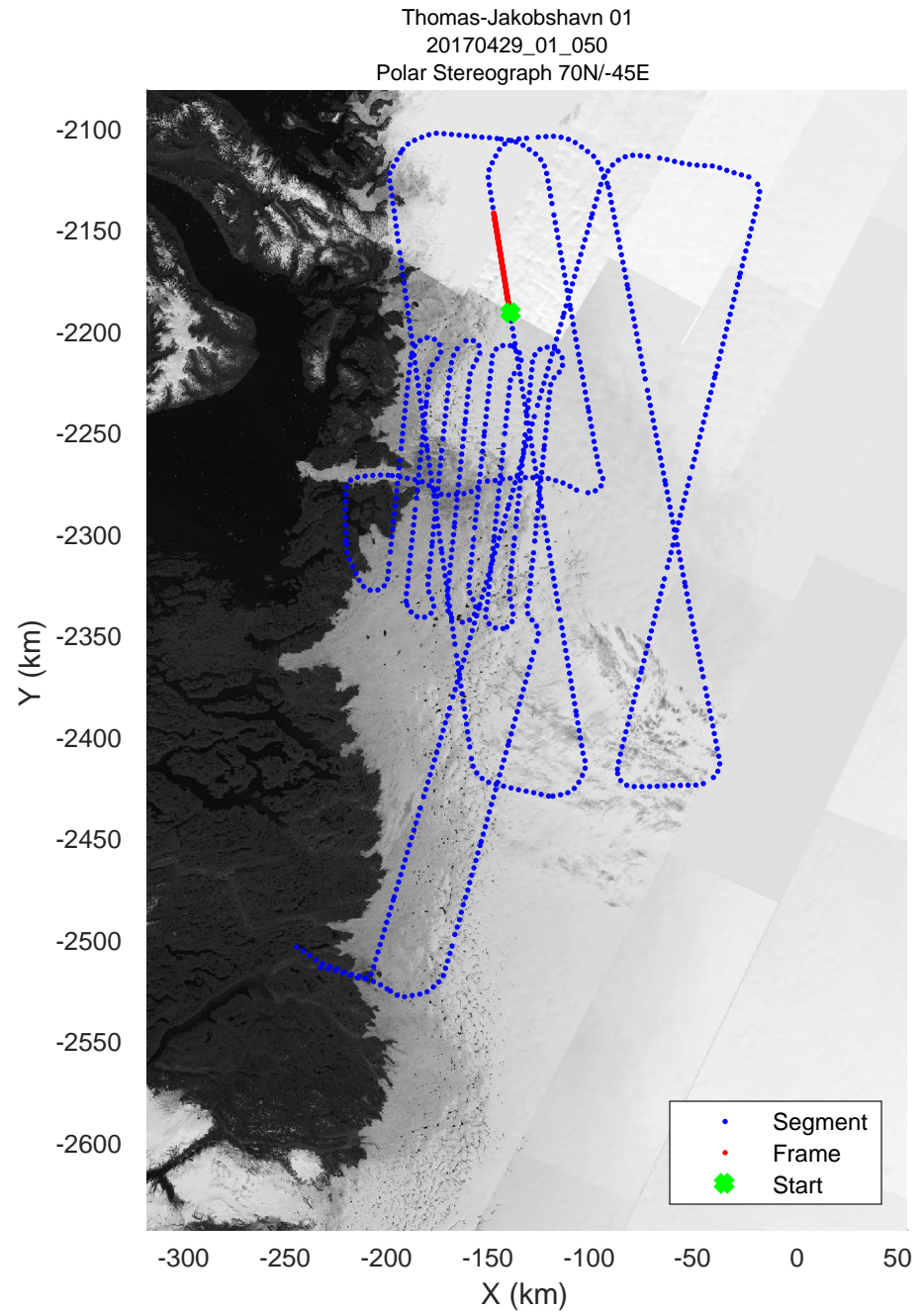
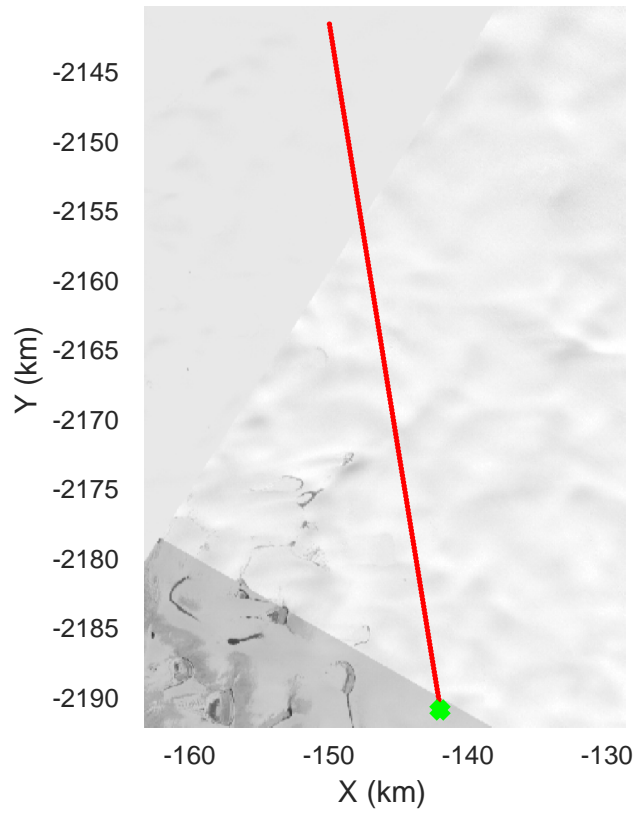
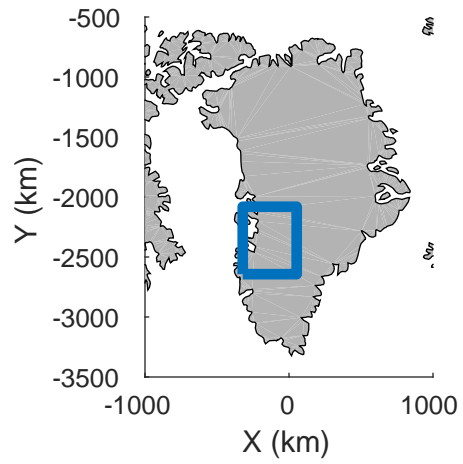


rds 2017_Greenland_P3: "Thomas-Jakobshavn 01" 20170429_01_049: 15:55:23.9 to 16:01:05.5 GPS

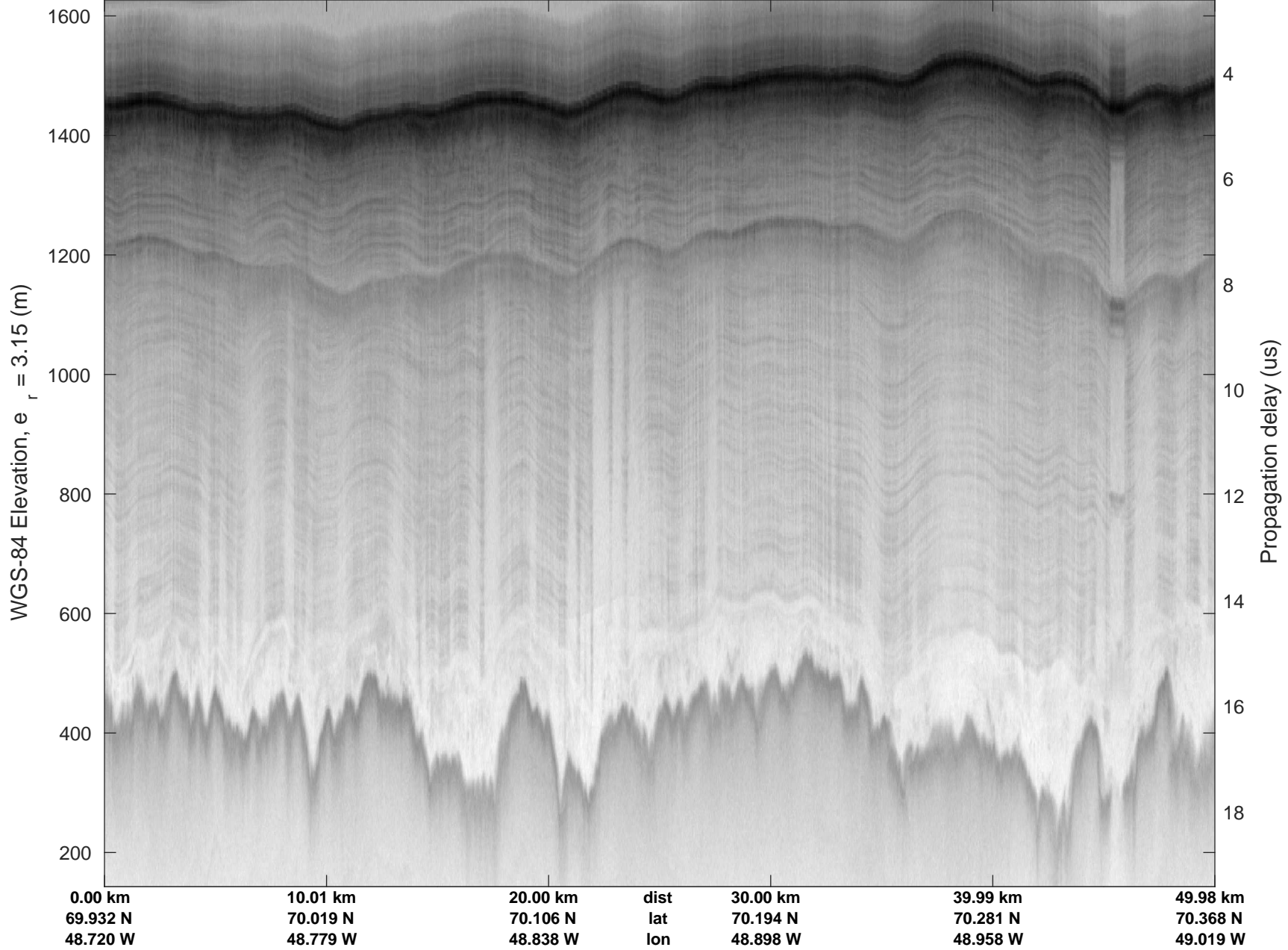


rds 2017_Greenland_P3: "Thomas-Jakobshavn 01" 20170429_01_049: 15:55:23.9 to 16:01:05.5 GPS

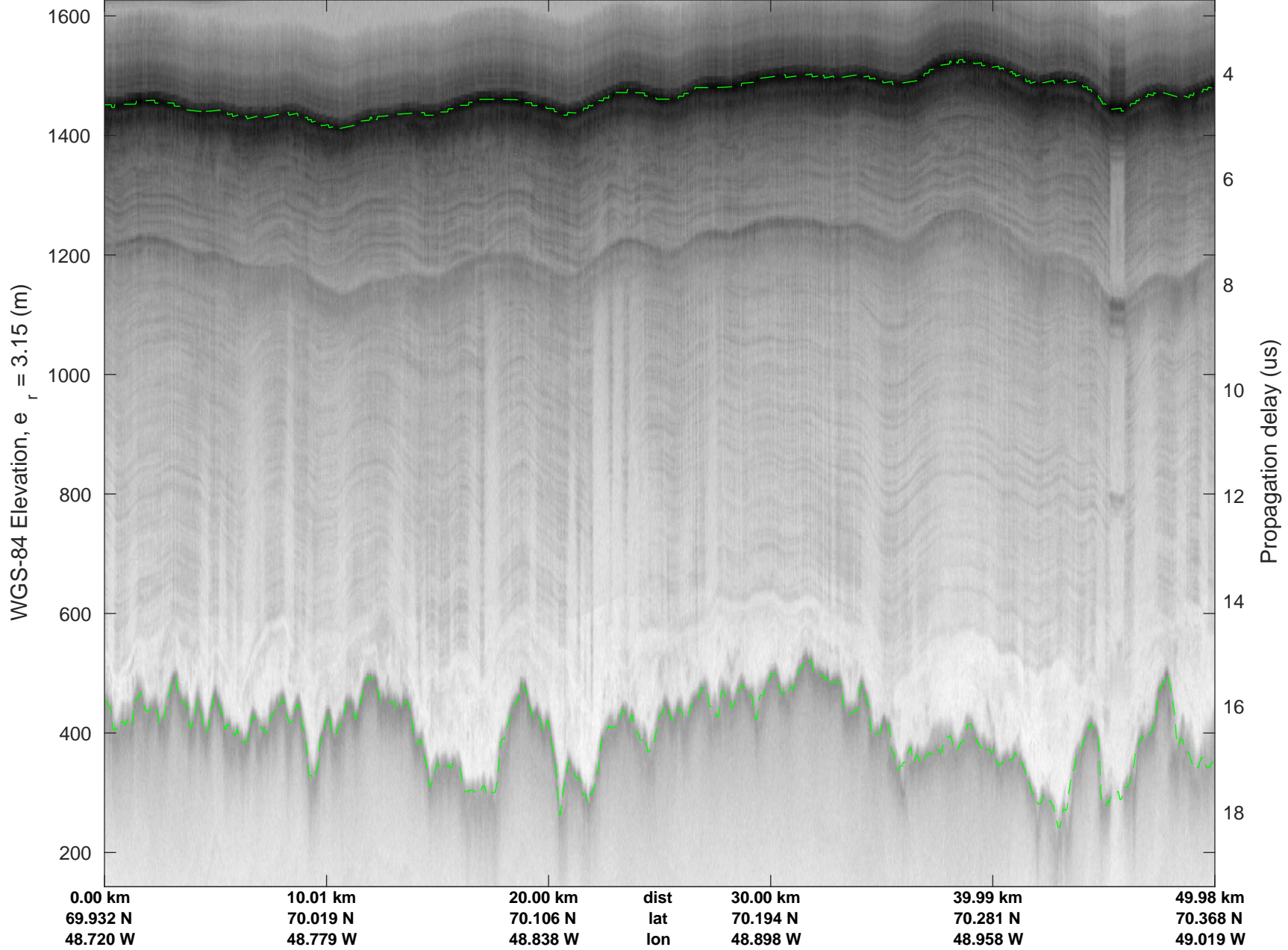


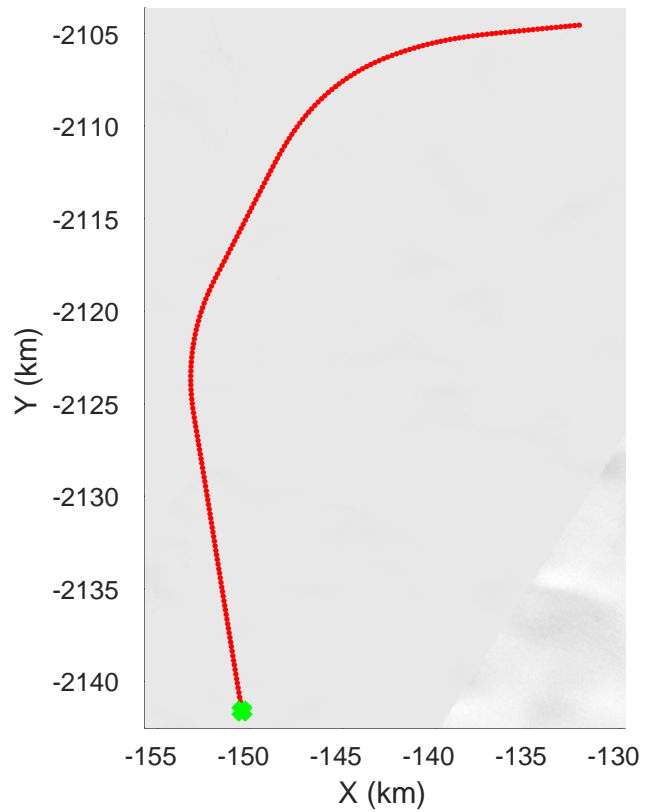
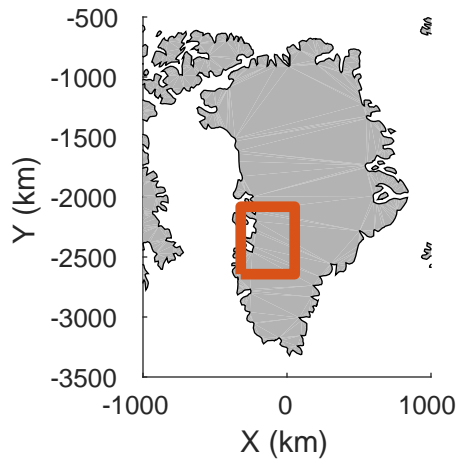


rds 2017_Greenland_P3: "Thomas-Jakobshavn 01" 20170429_01_050: 16:01:05.8 to 16:06:50.9 GPS

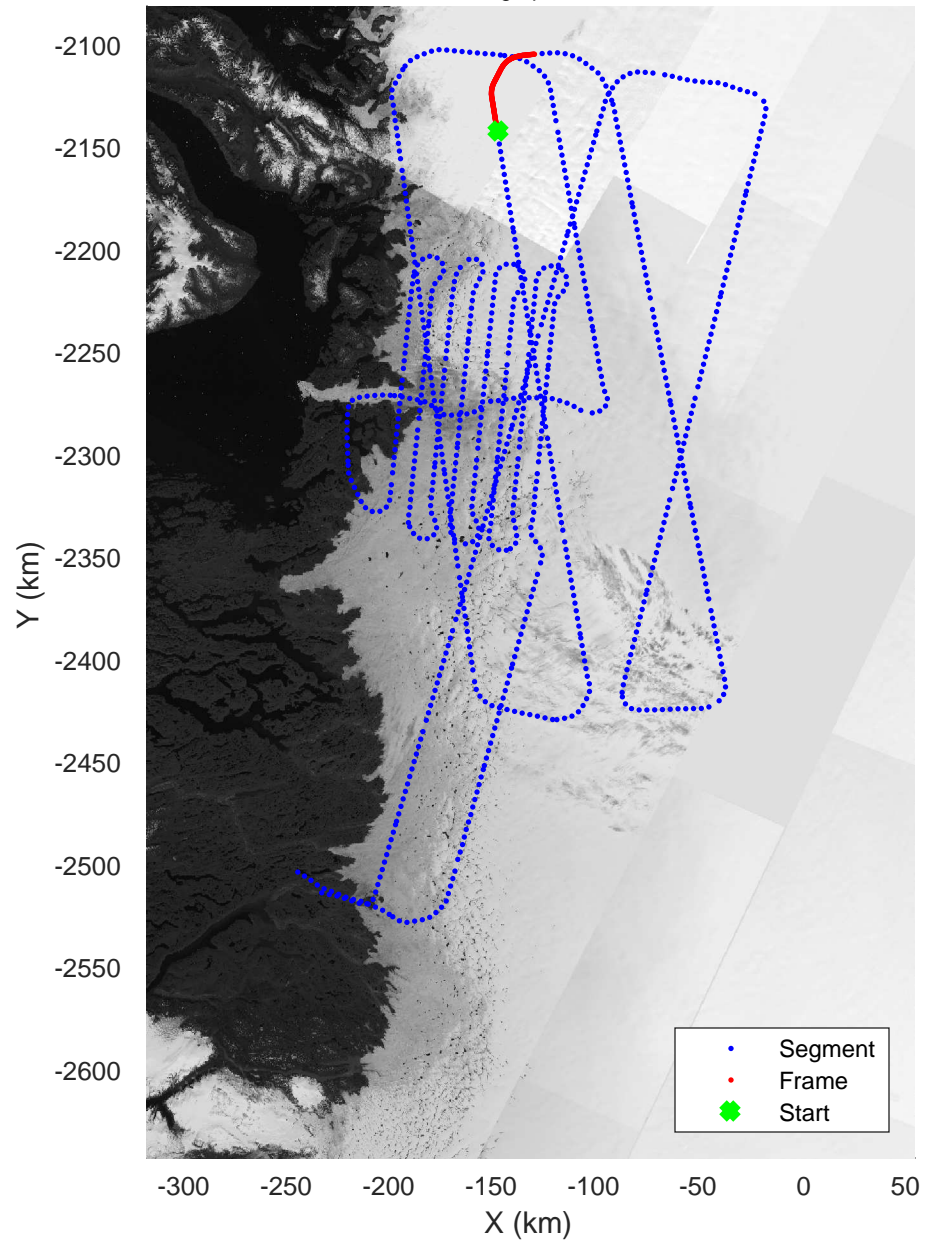


rds 2017_Greenland_P3: "Thomas-Jakobshavn 01" 20170429_01_050: 16:01:05.8 to 16:06:50.9 GPS

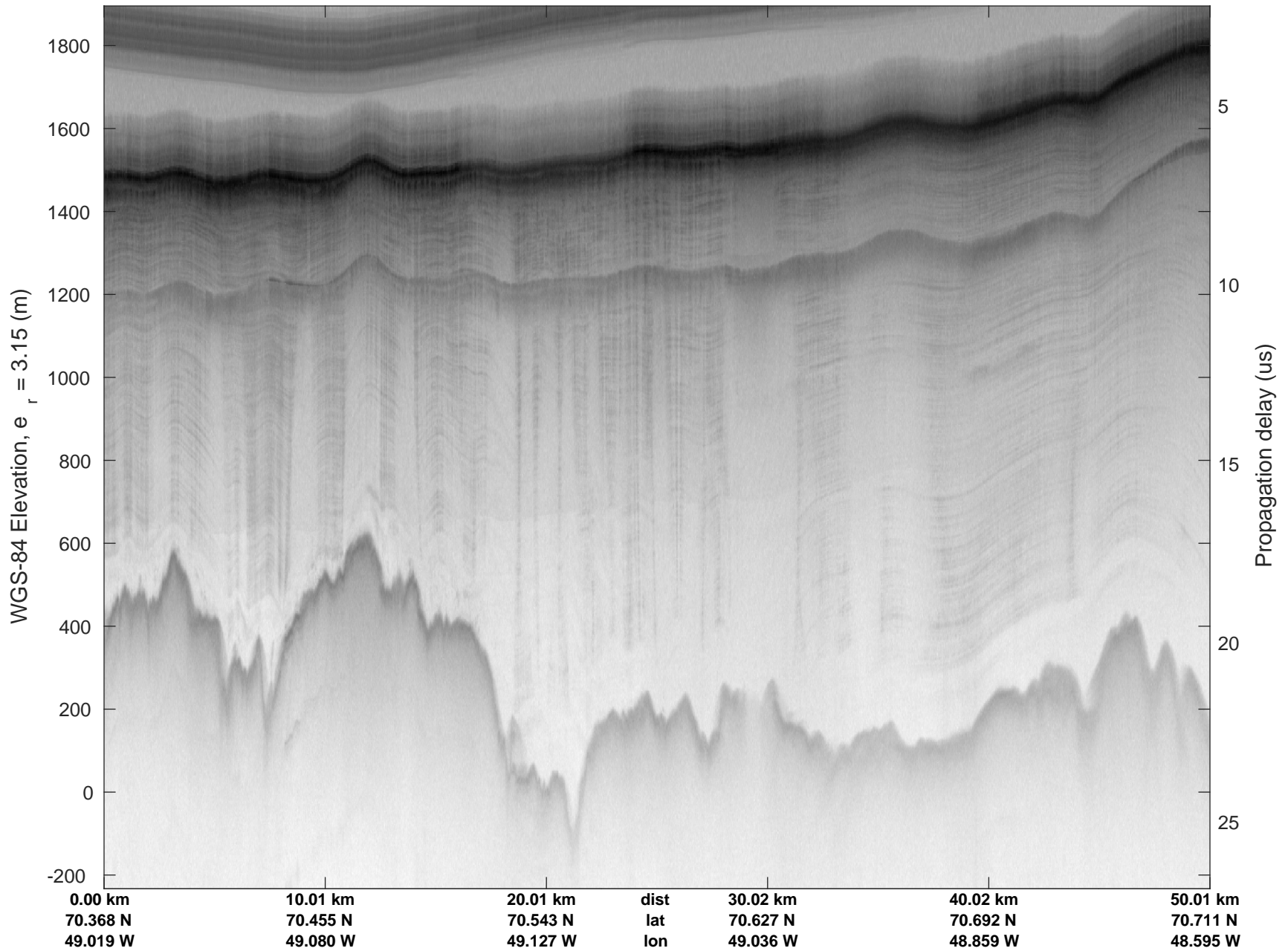




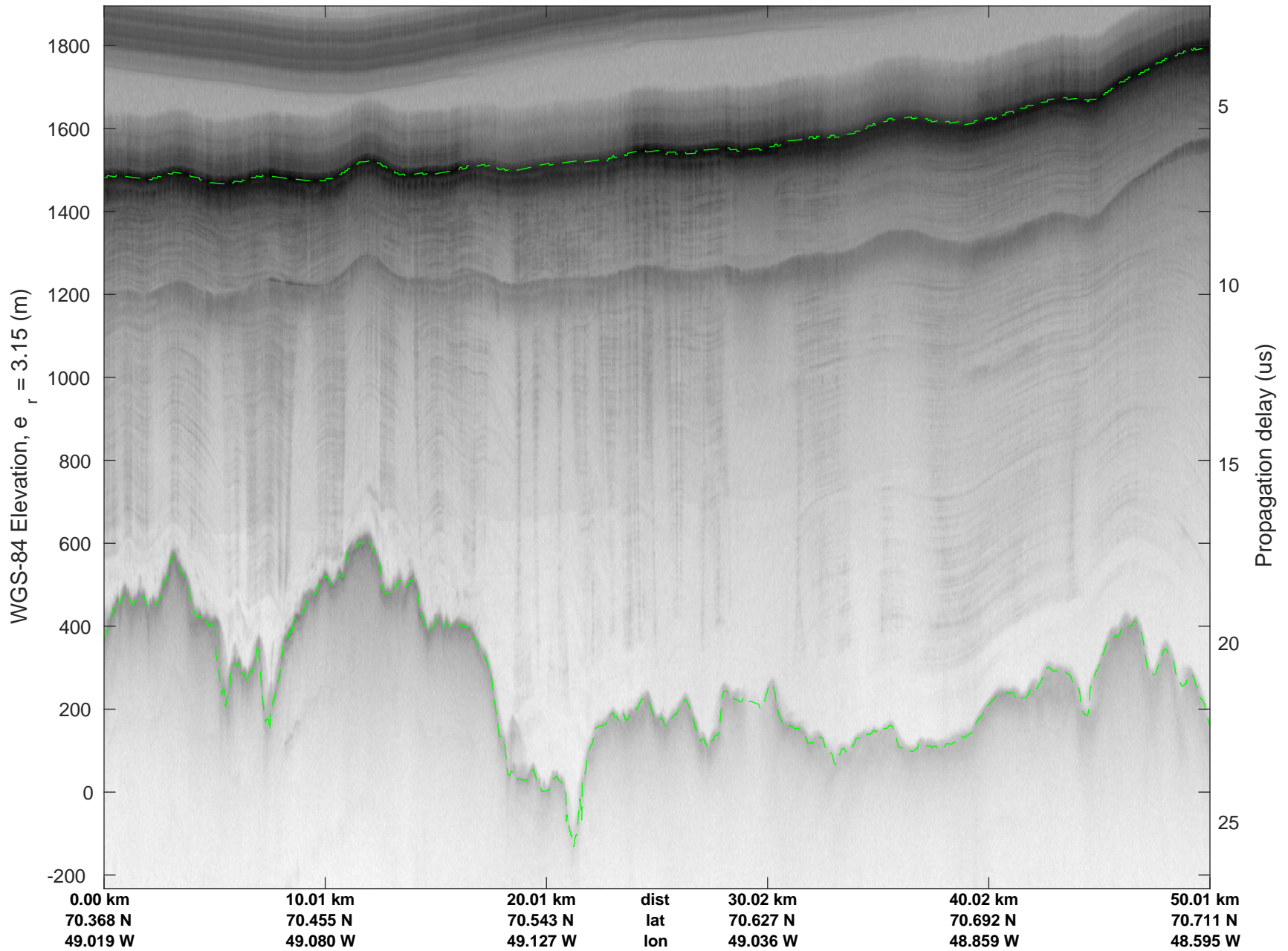
Thomas-Jakobshavn 01
20170429_01_051
Polar Stereograph 70N/-45E

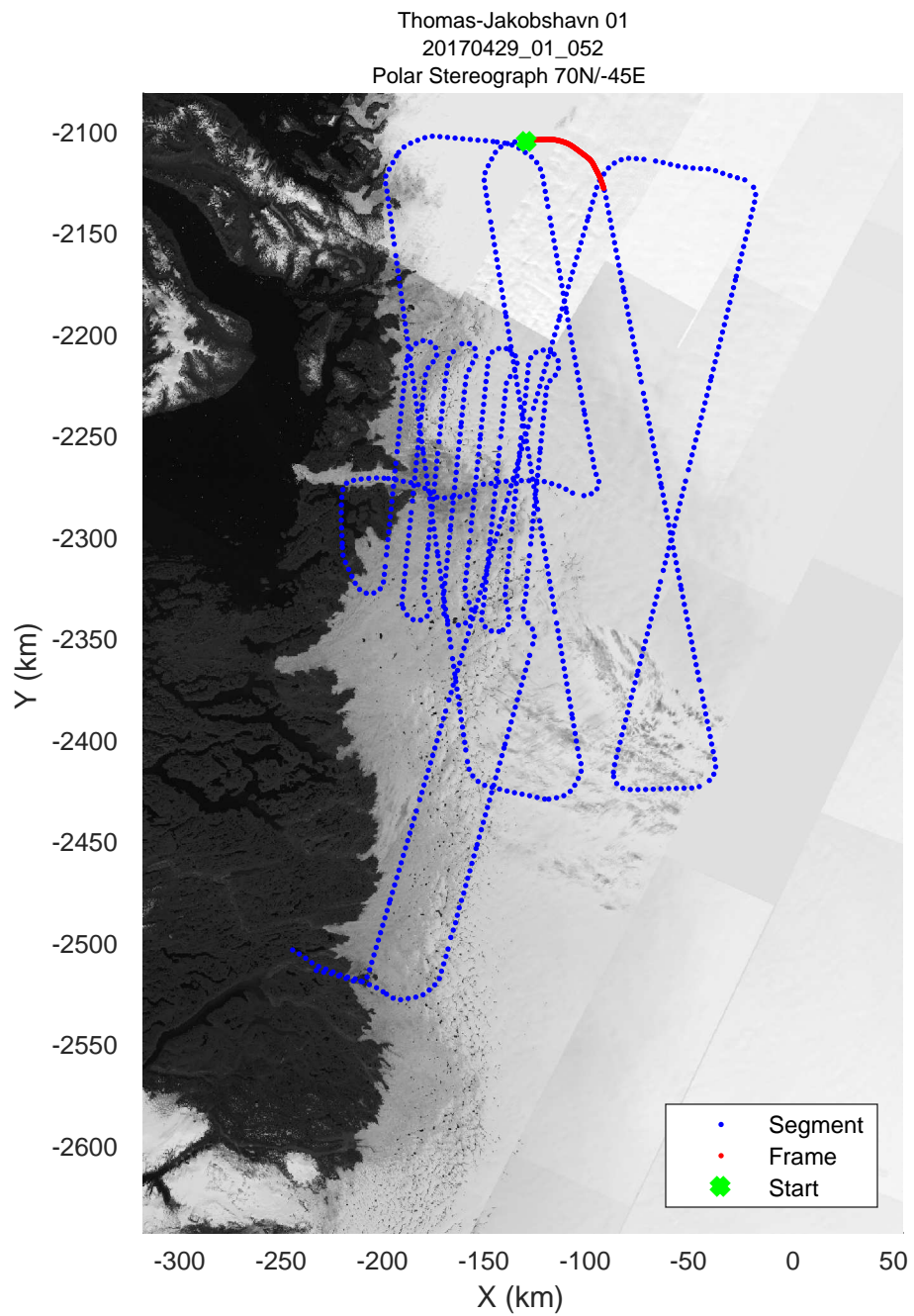
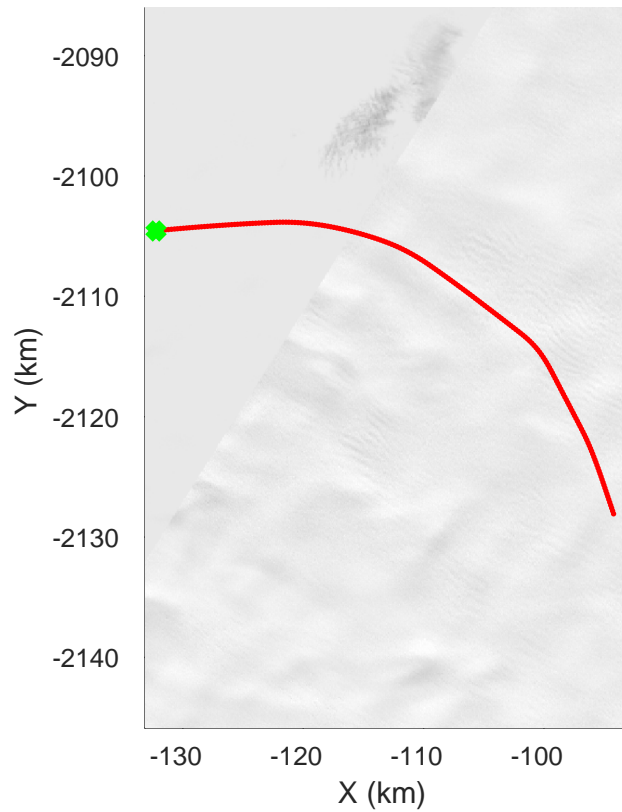
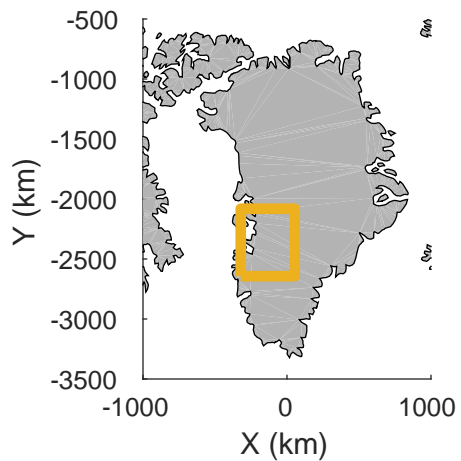


rds 2017_Greenland_P3: "Thomas-Jakobshavn 01" 20170429_01_051: 16:06:51.1 to 16:12:46.6 GPS

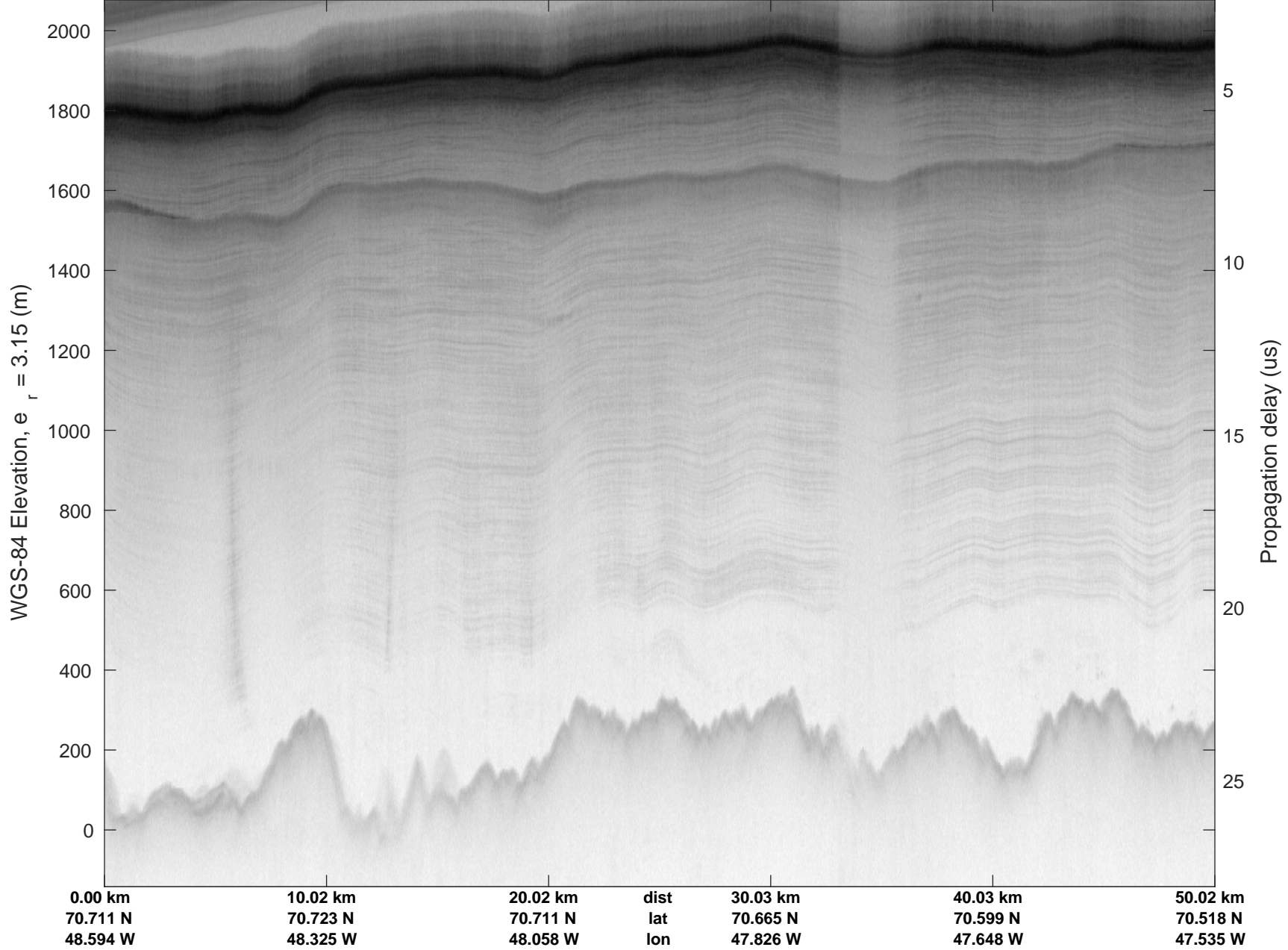


rds 2017_Greenland_P3: "Thomas-Jakobshavn 01" 20170429_01_051: 16:06:51.1 to 16:12:46.6 GPS

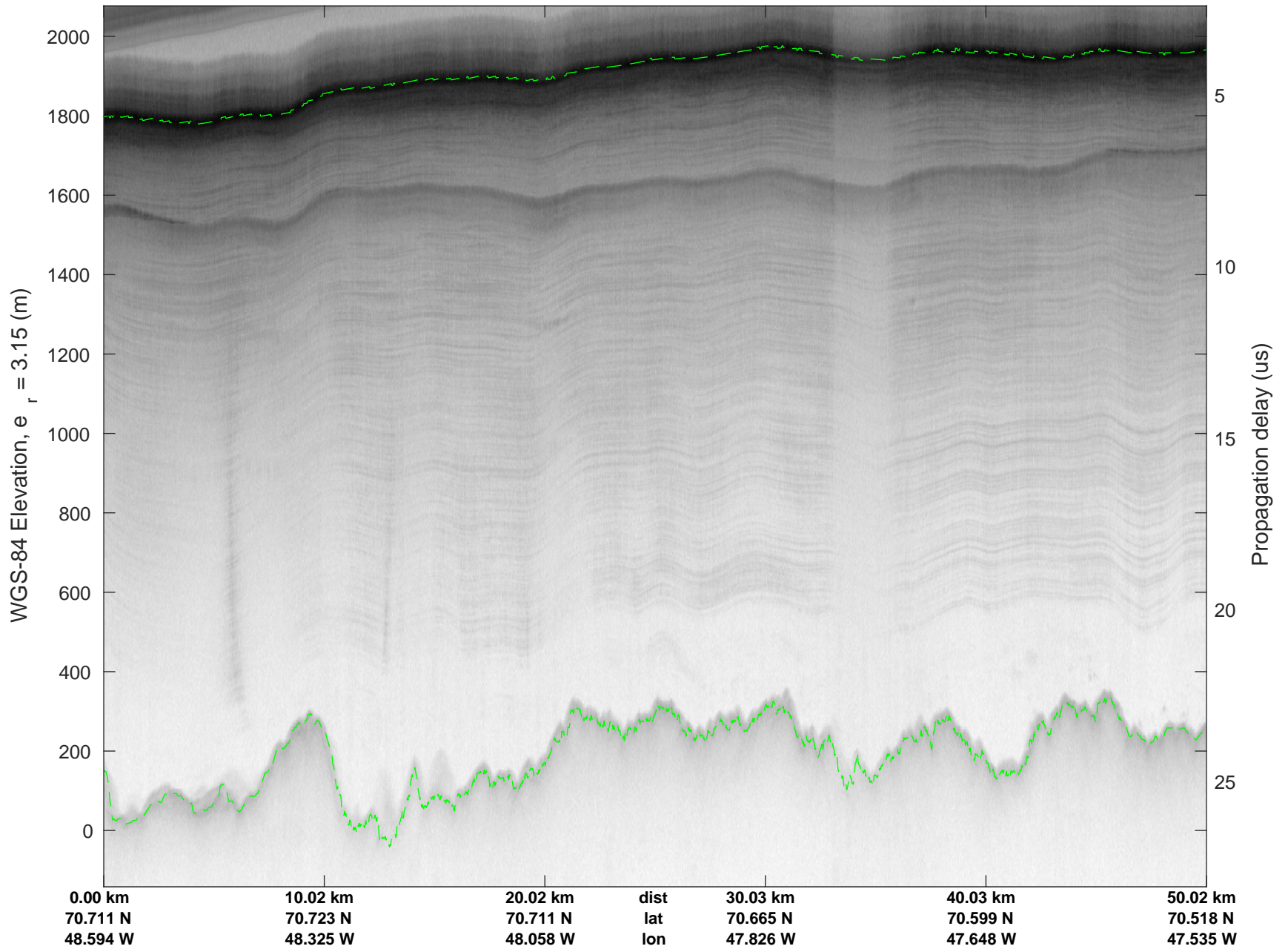


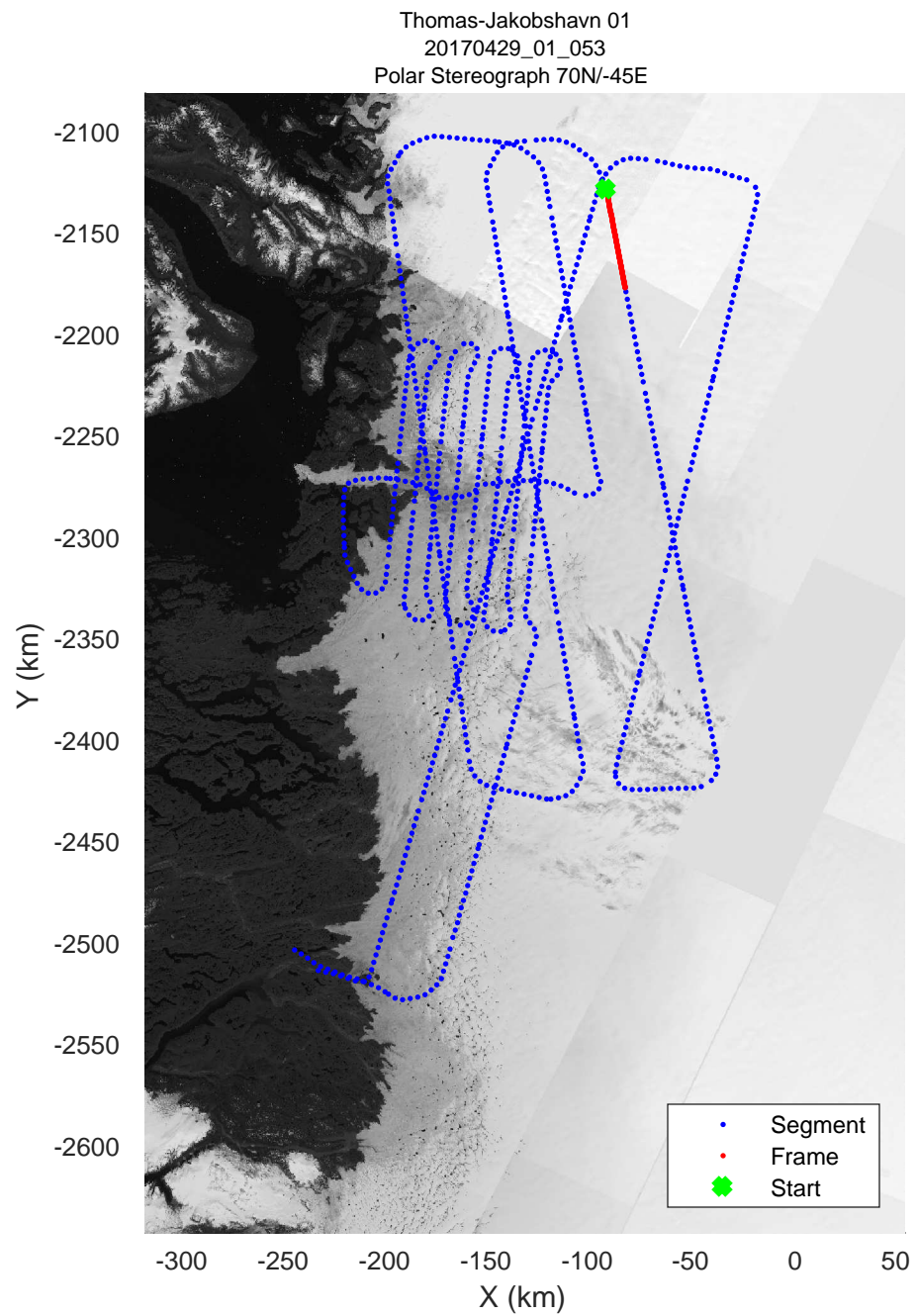

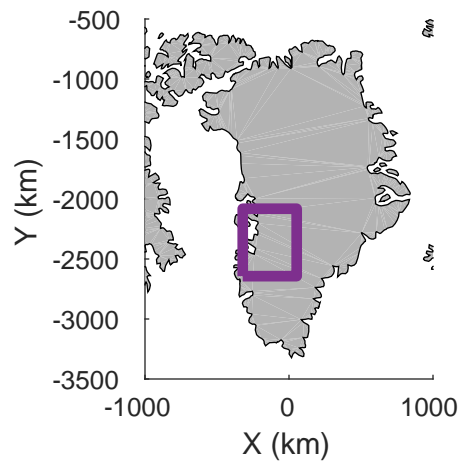


rds 2017_Greenland_P3: "Thomas-Jakobshavn 01" 20170429_01_052: 16:12:46.9 to 16:18:49.0 GPS

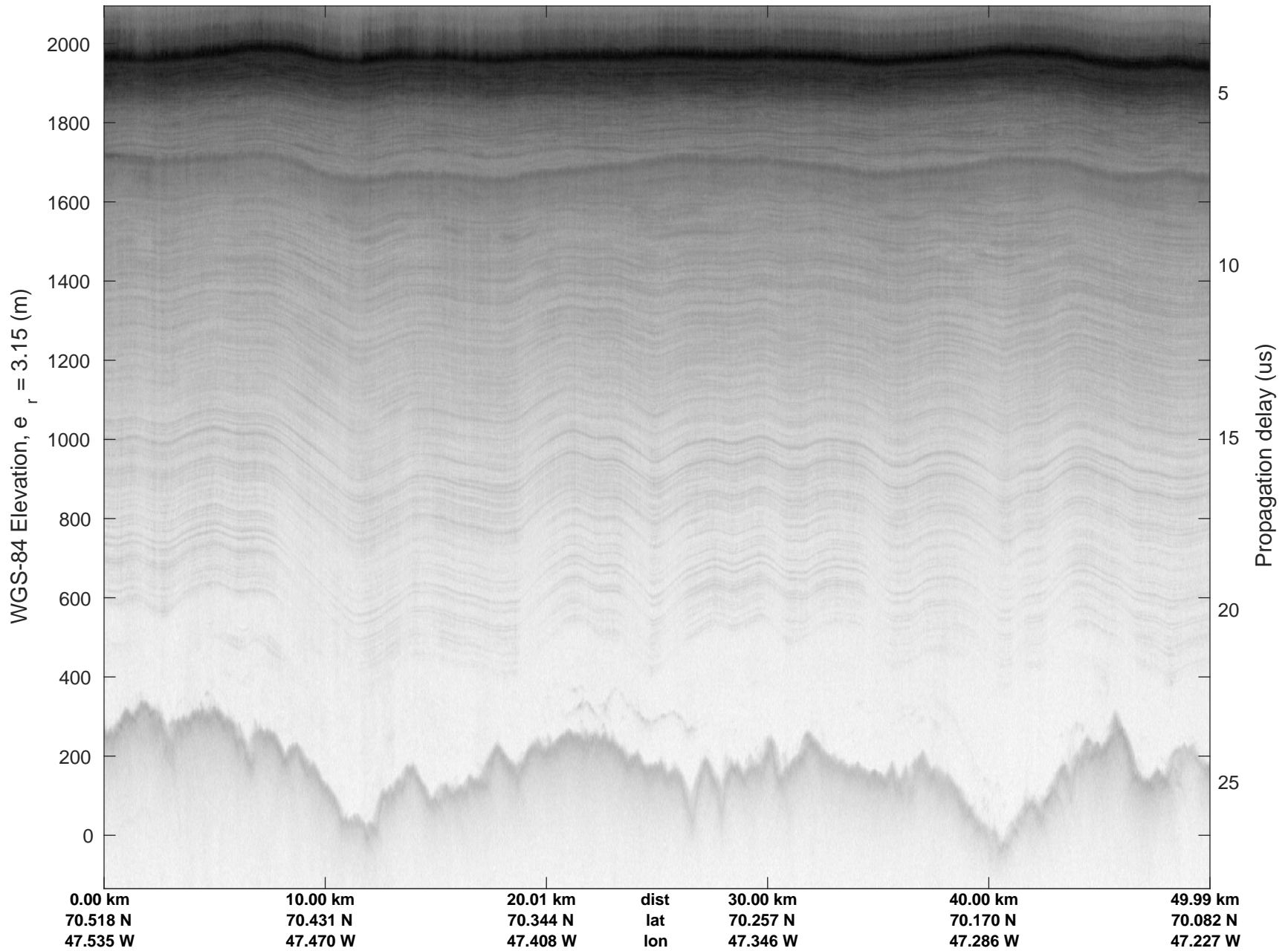


rds 2017_Greenland_P3: "Thomas-Jakobshavn 01" 20170429_01_052: 16:12:46.9 to 16:18:49.0 GPS

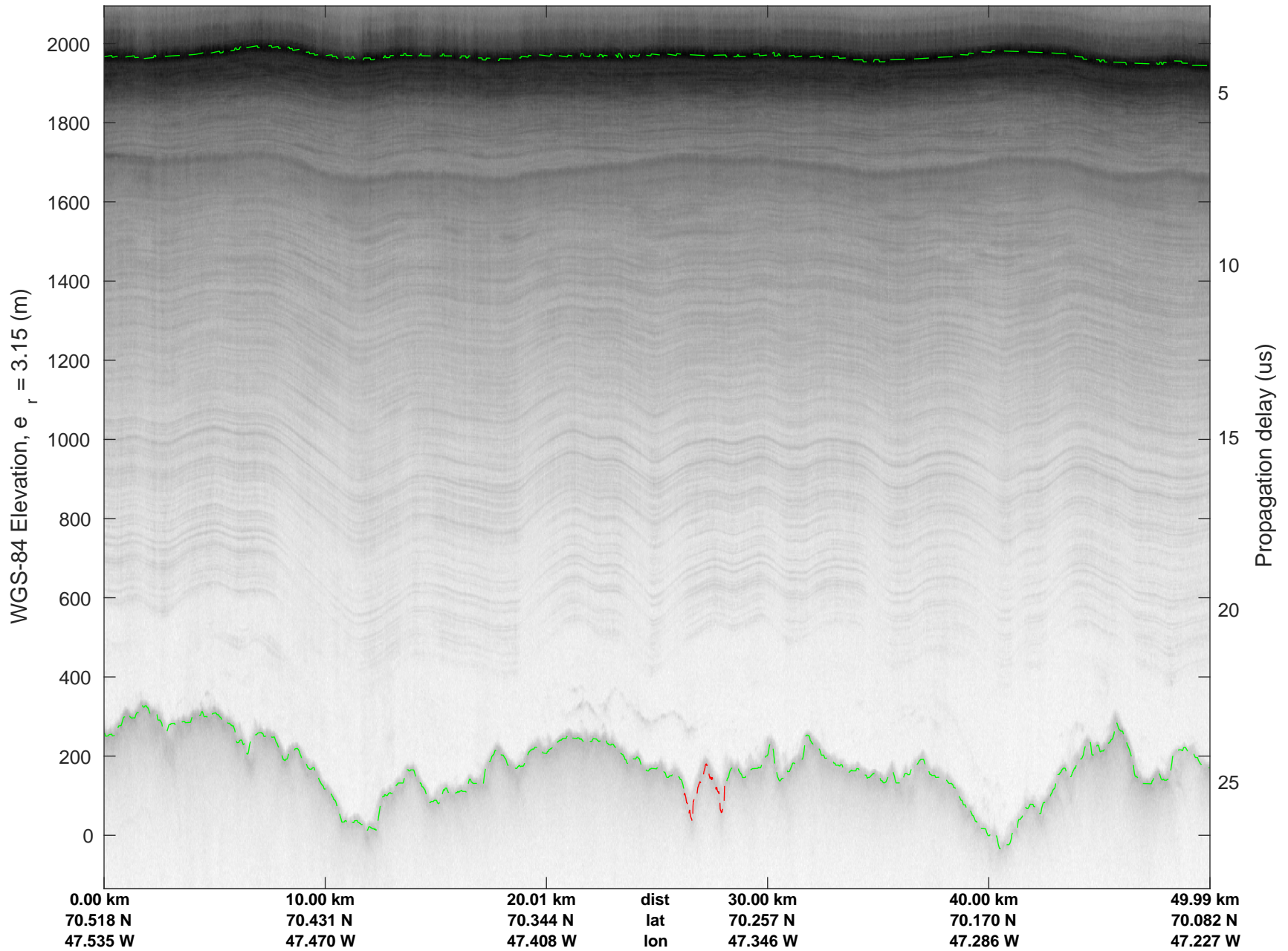


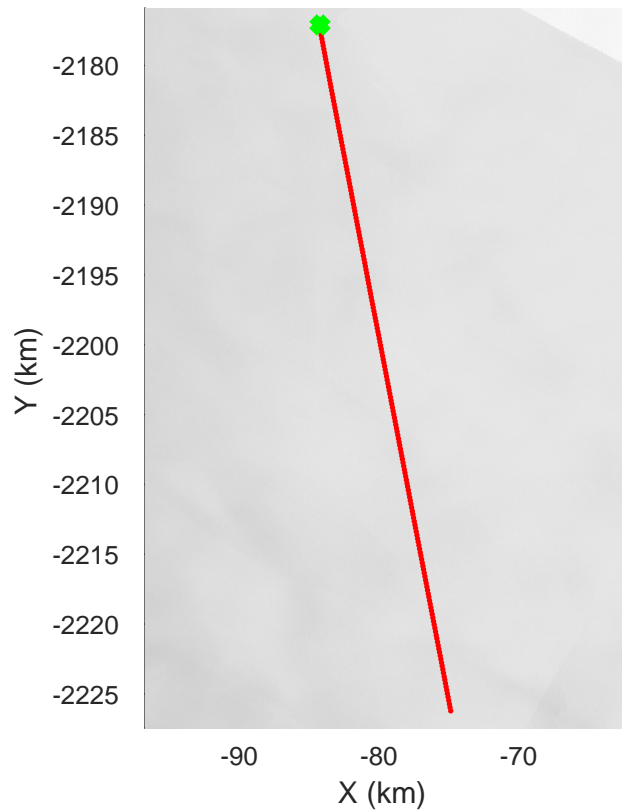
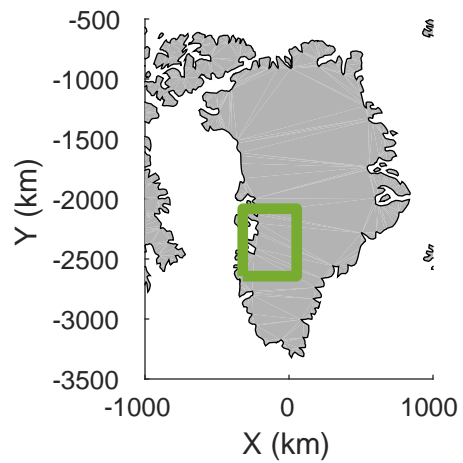


rds 2017_Greenland_P3: "Thomas-Jakobshavn 01" 20170429_01_053: 16:18:49.2 to 16:25:07.1 GPS

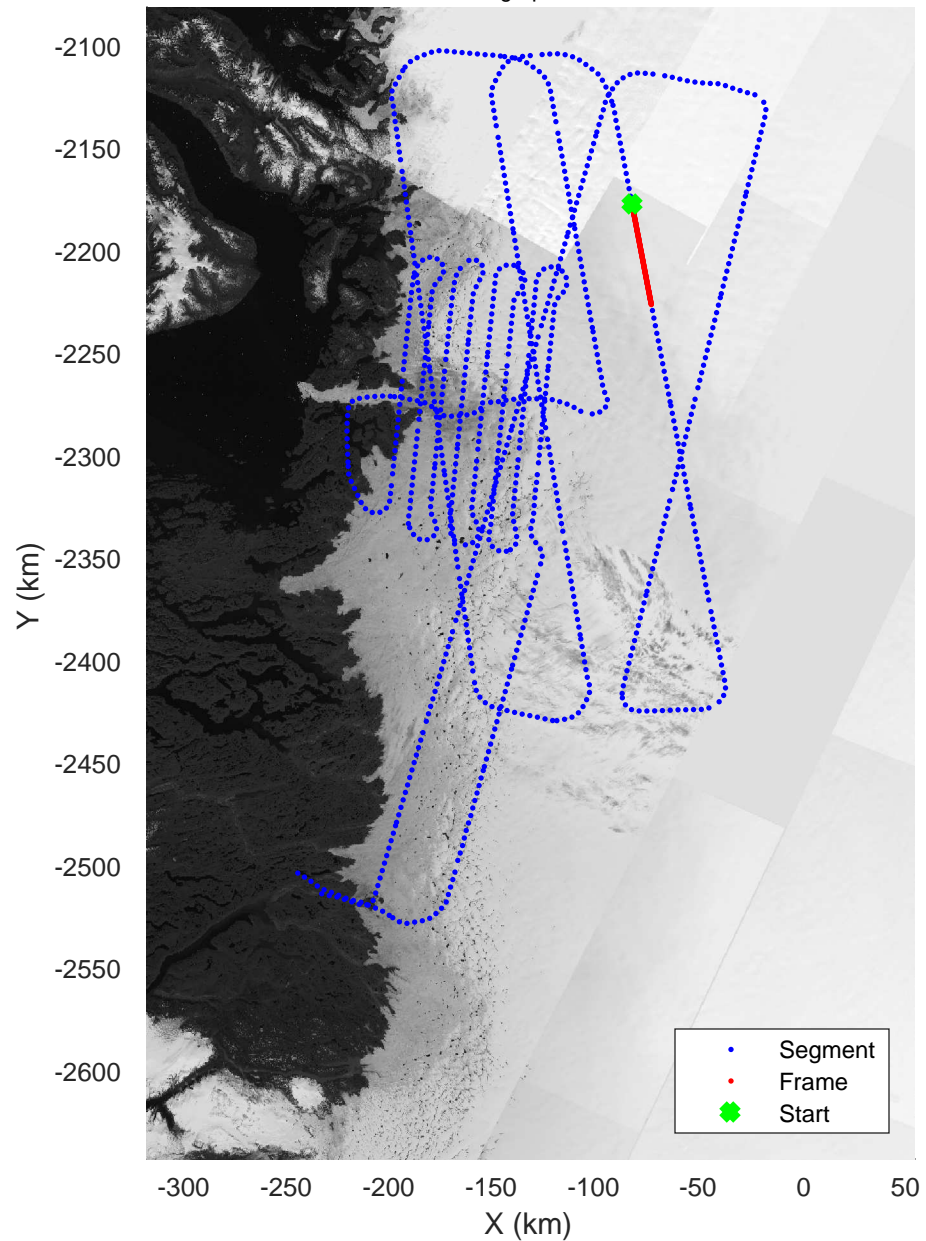


rds 2017_Greenland_P3: "Thomas-Jakobshavn 01" 20170429_01_053: 16:18:49.2 to 16:25:07.1 GPS

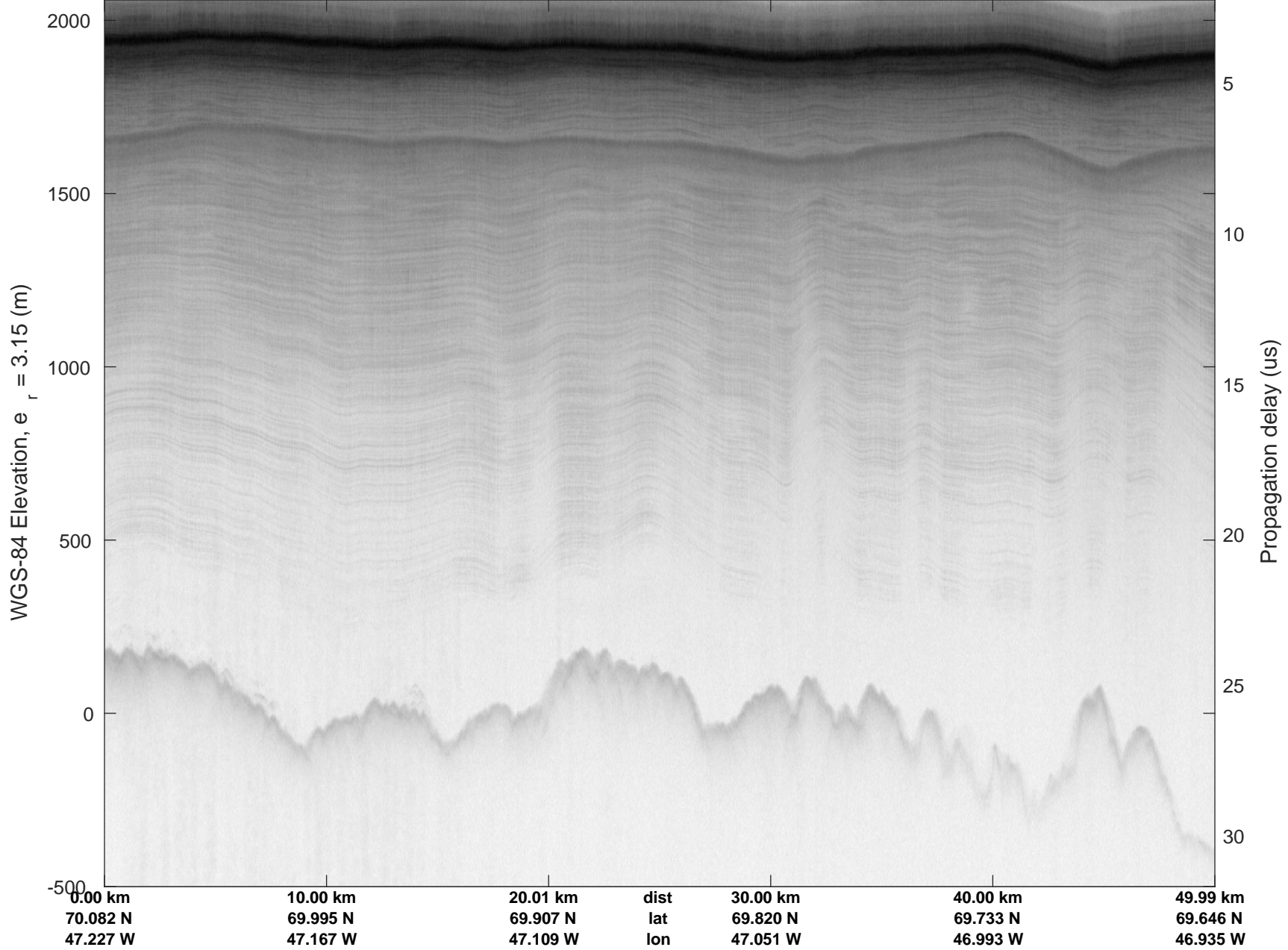




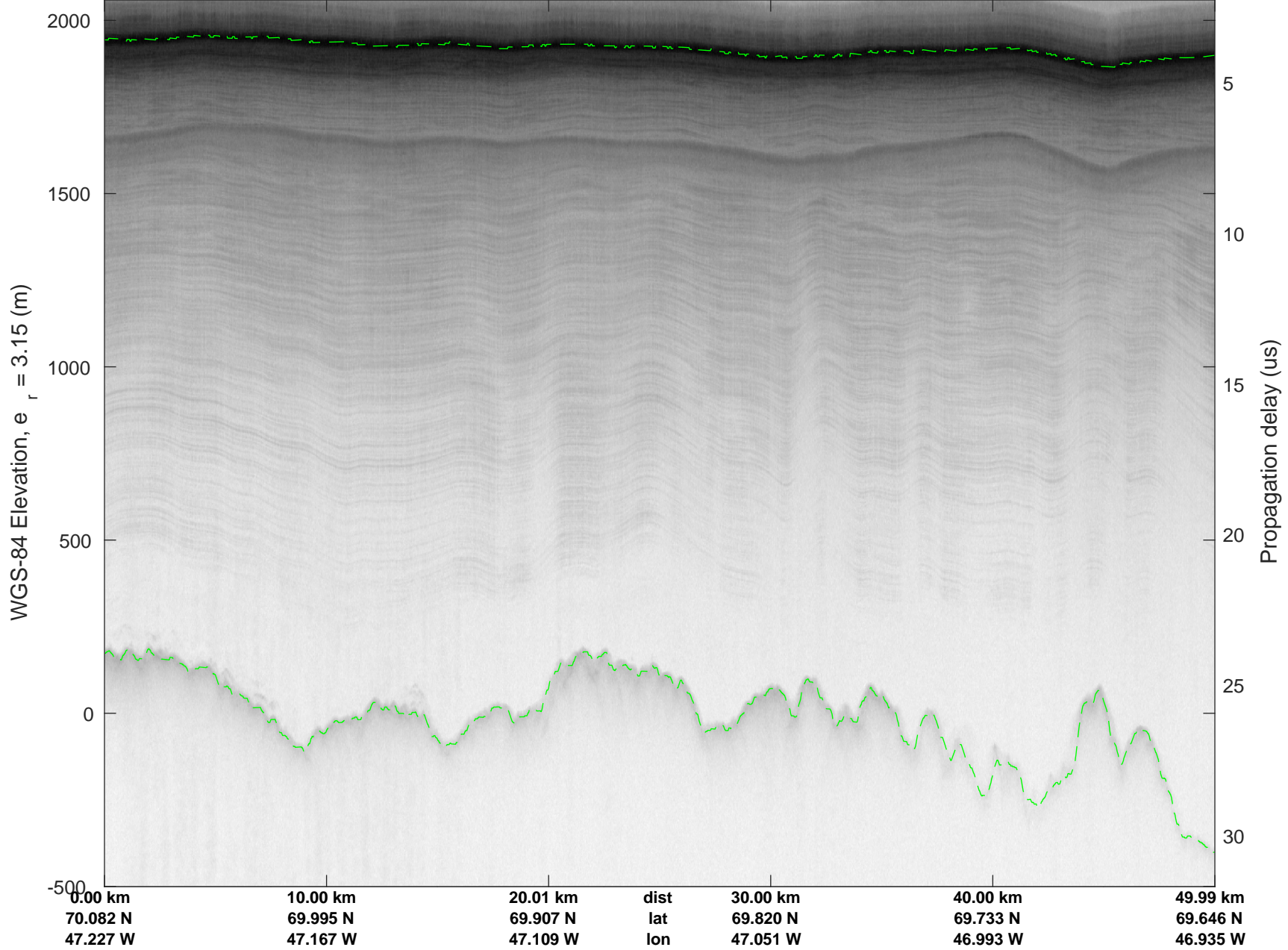
Thomas-Jakobshavn 01
 20170429_01_054
 Polar Stereograph 70N/-45E

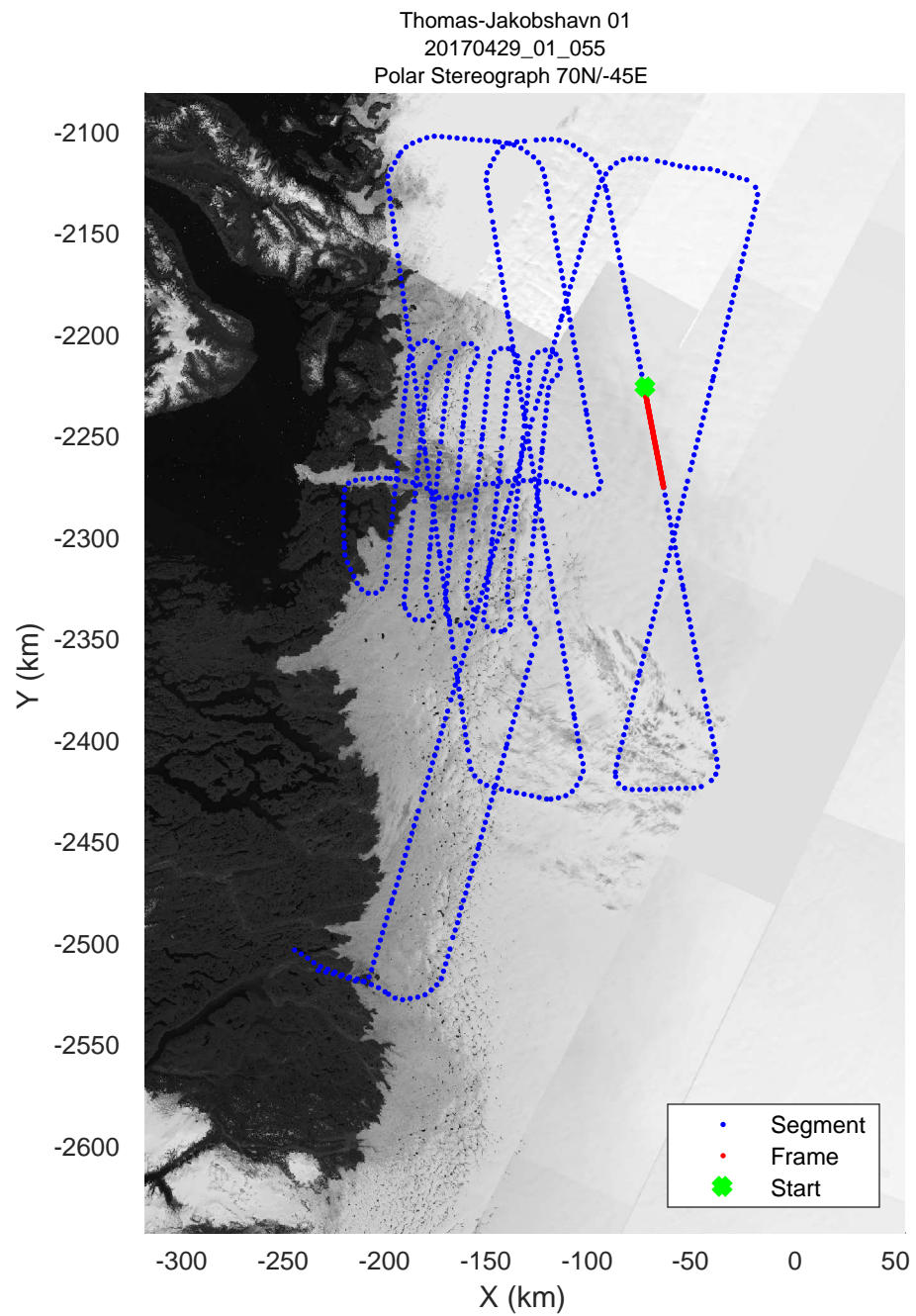

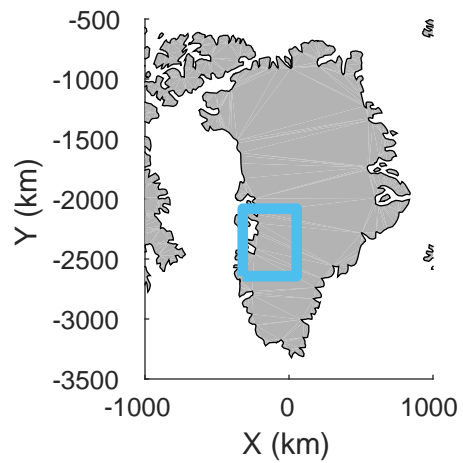


rds 2017_Greenland_P3: "Thomas-Jakobshavn 01" 20170429_01_054: 16:25:07.3 to 16:31:23.7 GPS

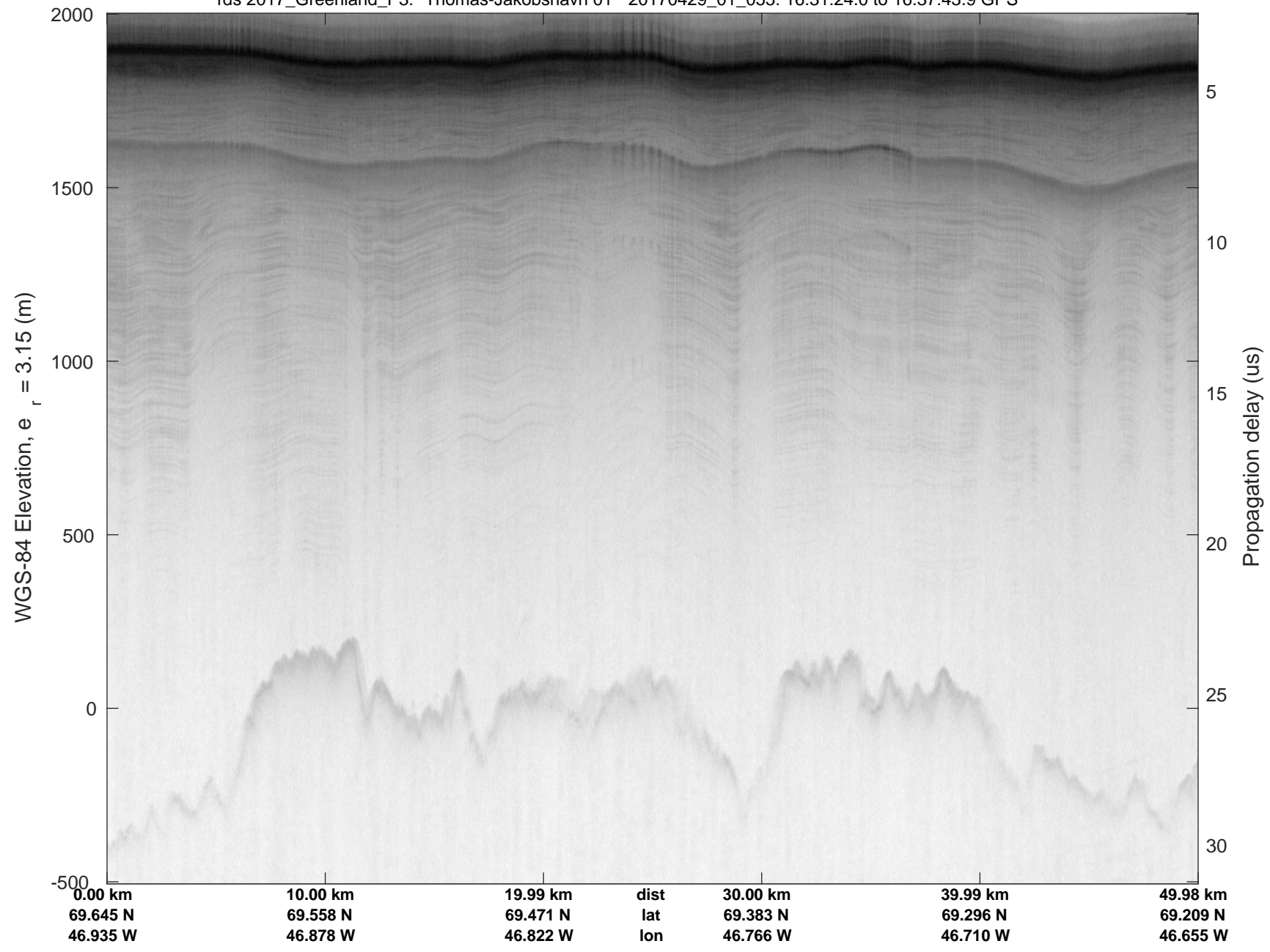


rds 2017_Greenland_P3: "Thomas-Jakobshavn 01" 20170429_01_054: 16:25:07.3 to 16:31:23.7 GPS

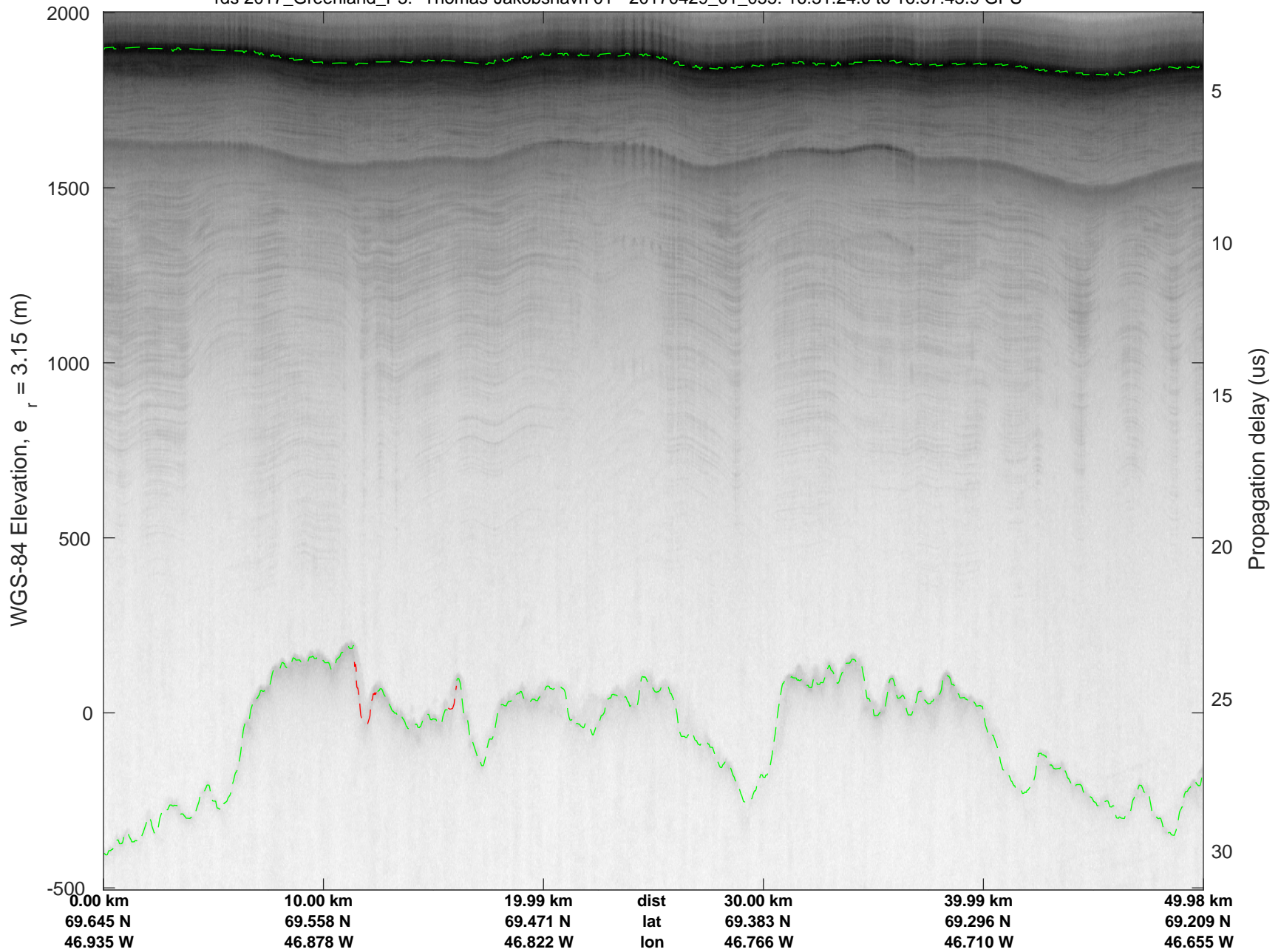


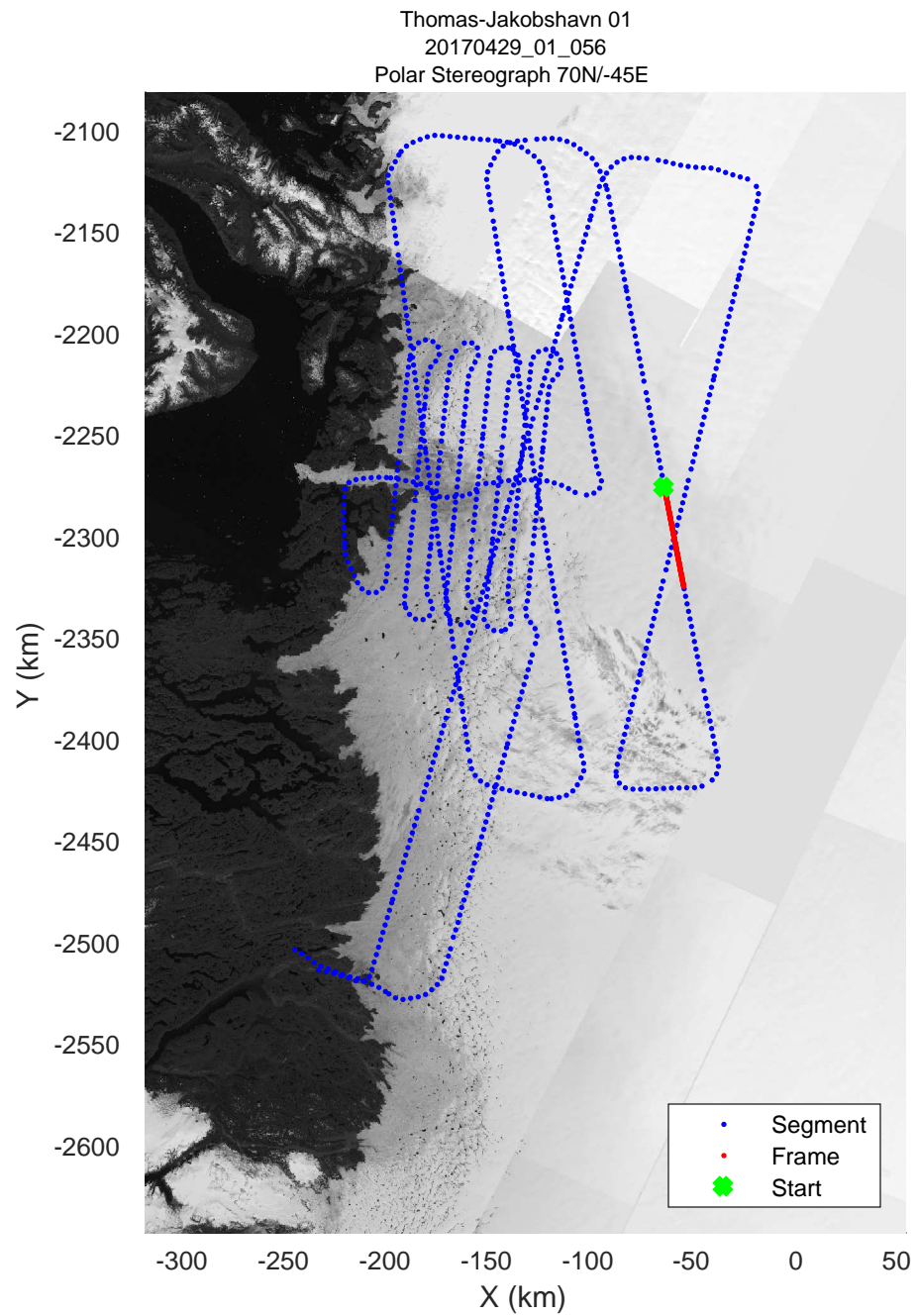

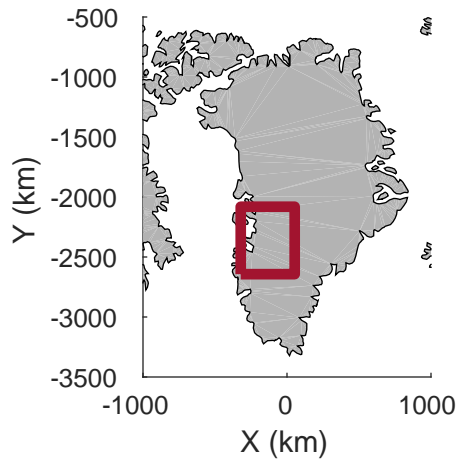


rds 2017_Greenland_P3: "Thomas-Jakobshavn 01" 20170429_01_055: 16:31:24.0 to 16:37:43.9 GPS




rds 2017_Greenland_P3: "Thomas-Jakobshavn 01" 20170429_01_055: 16:31:24.0 to 16:37:43.9 GPS

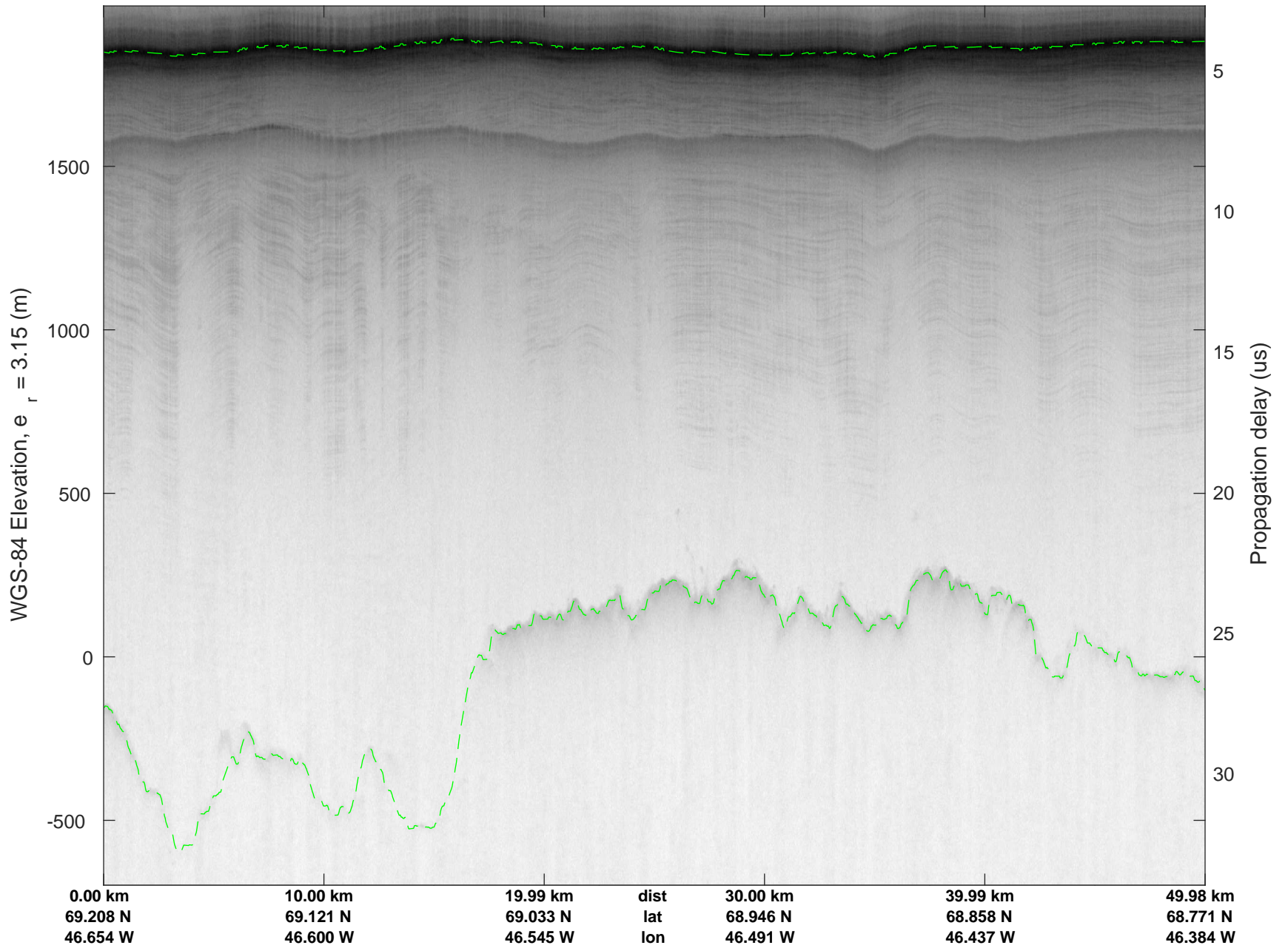


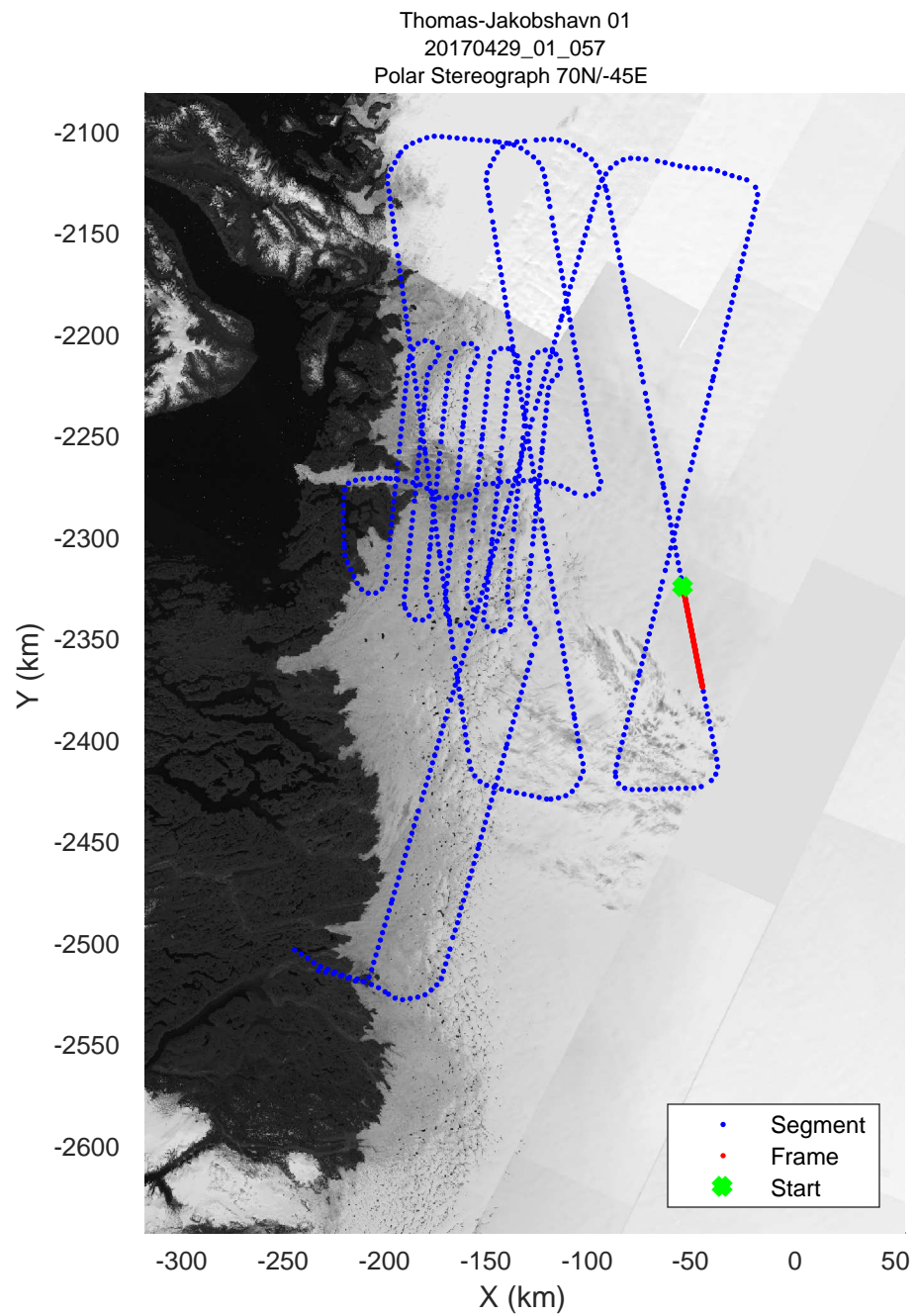
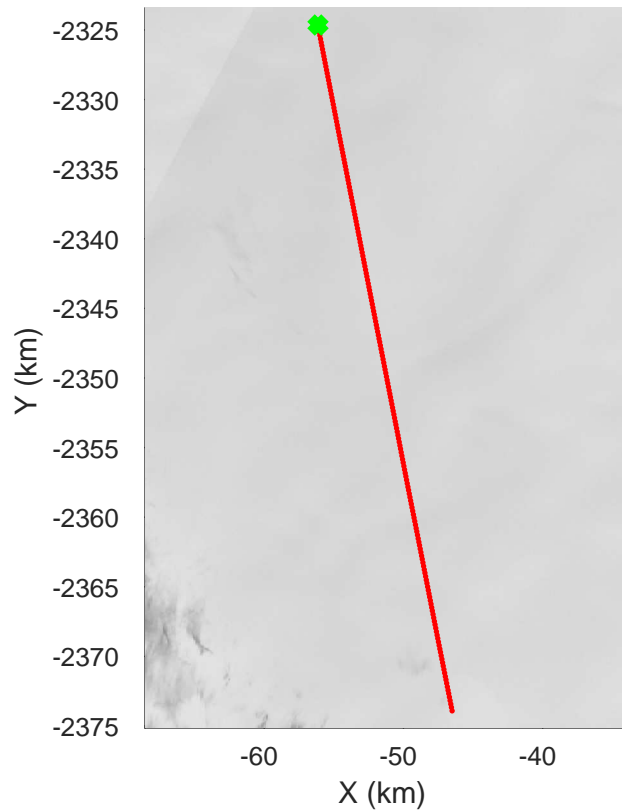
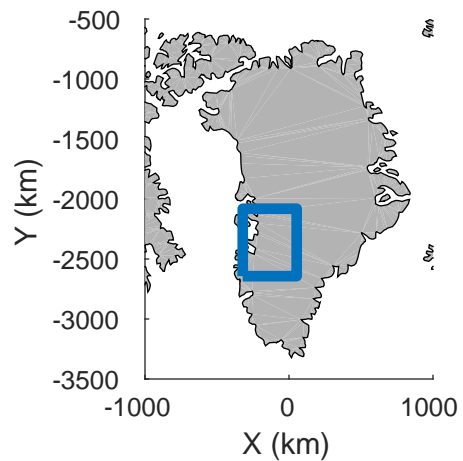


rds 2017_Greenland_P3: "Thomas-Jakobshavn 01" 20170429_01_056: 16:37:44.2 to 16:44:31.6 GPS




rds 2017_Greenland_P3: "Thomas-Jakobshavn 01" 20170429_01_056: 16:37:44.2 to 16:44:31.6 GPS

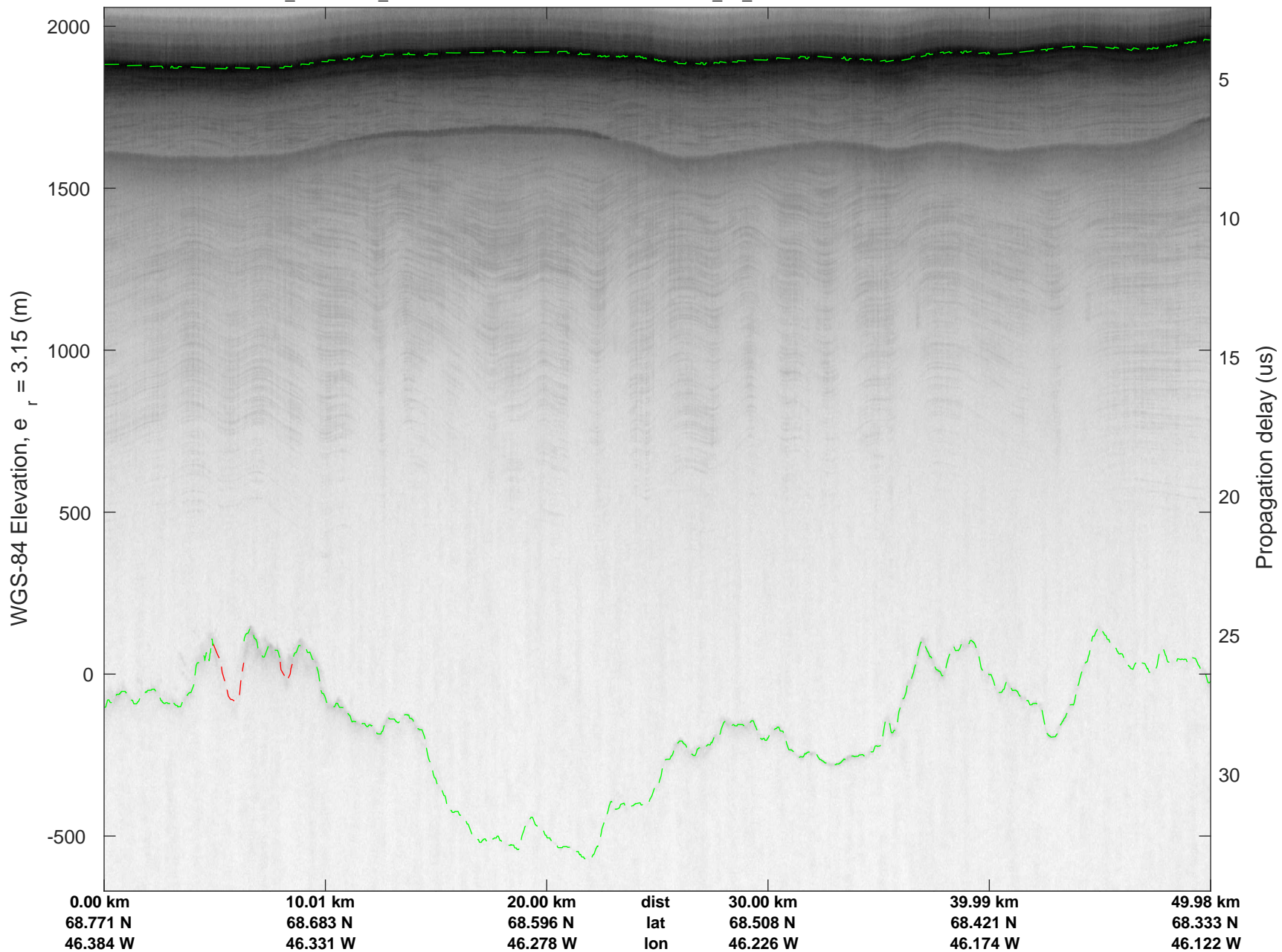


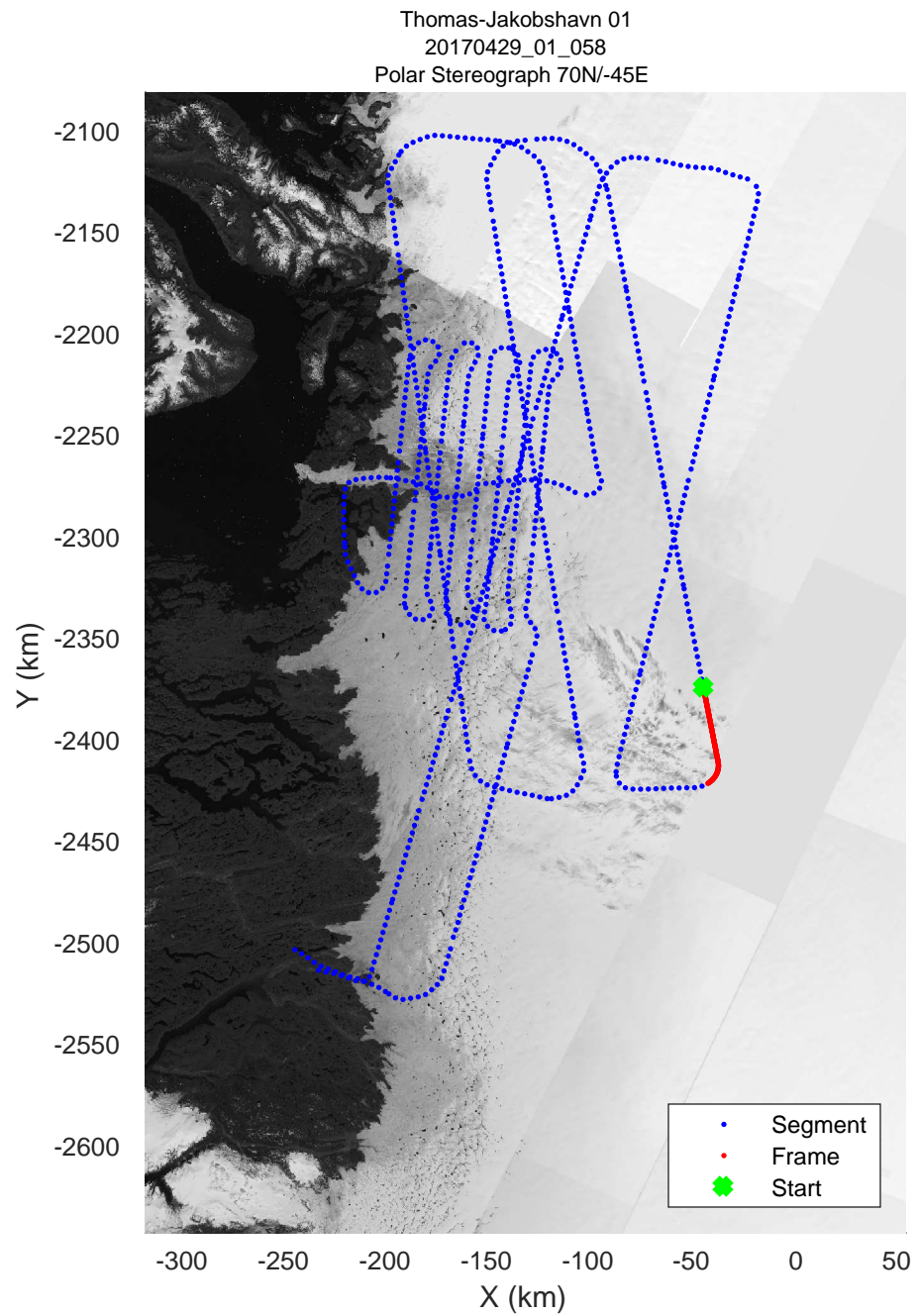
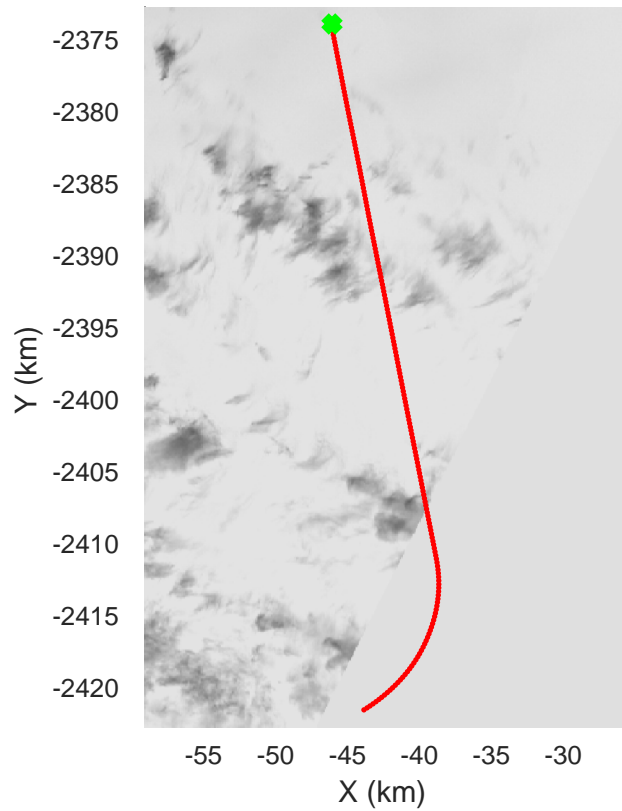
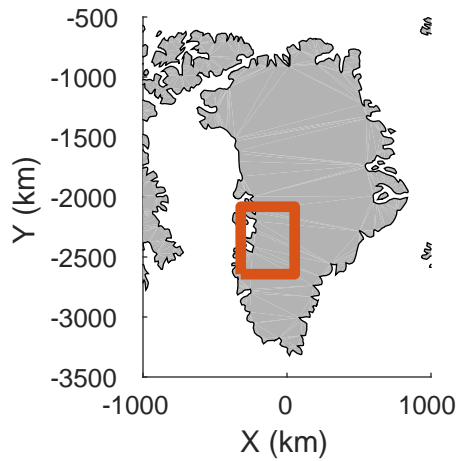


rds 2017_Greenland_P3: "Thomas-Jakobshavn 01" 20170429_01_057: 16:44:31.9 to 16:51:09.9 GPS




rds 2017_Greenland_P3: "Thomas-Jakobshavn 01" 20170429_01_057: 16:44:31.9 to 16:51:09.9 GPS

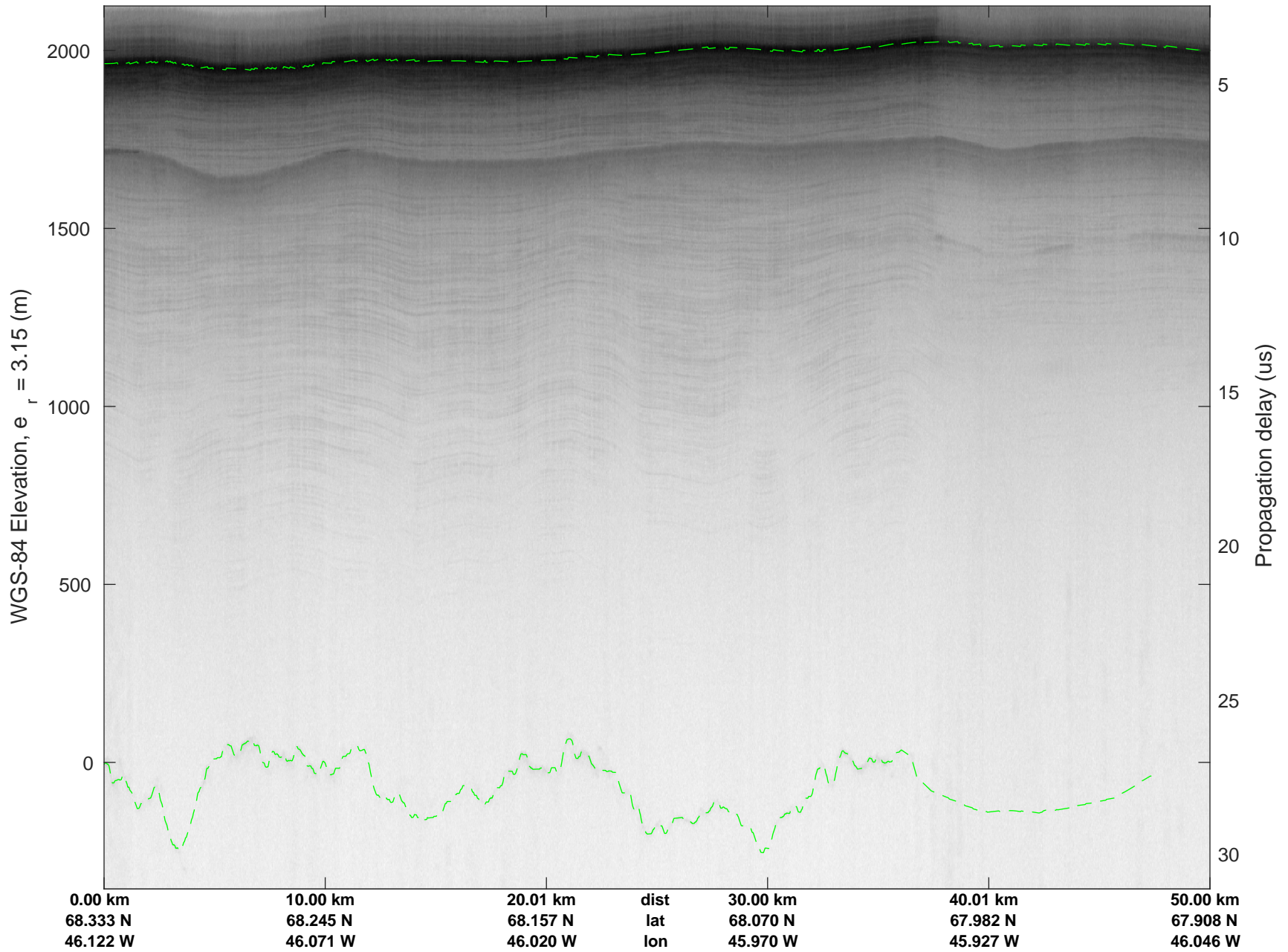


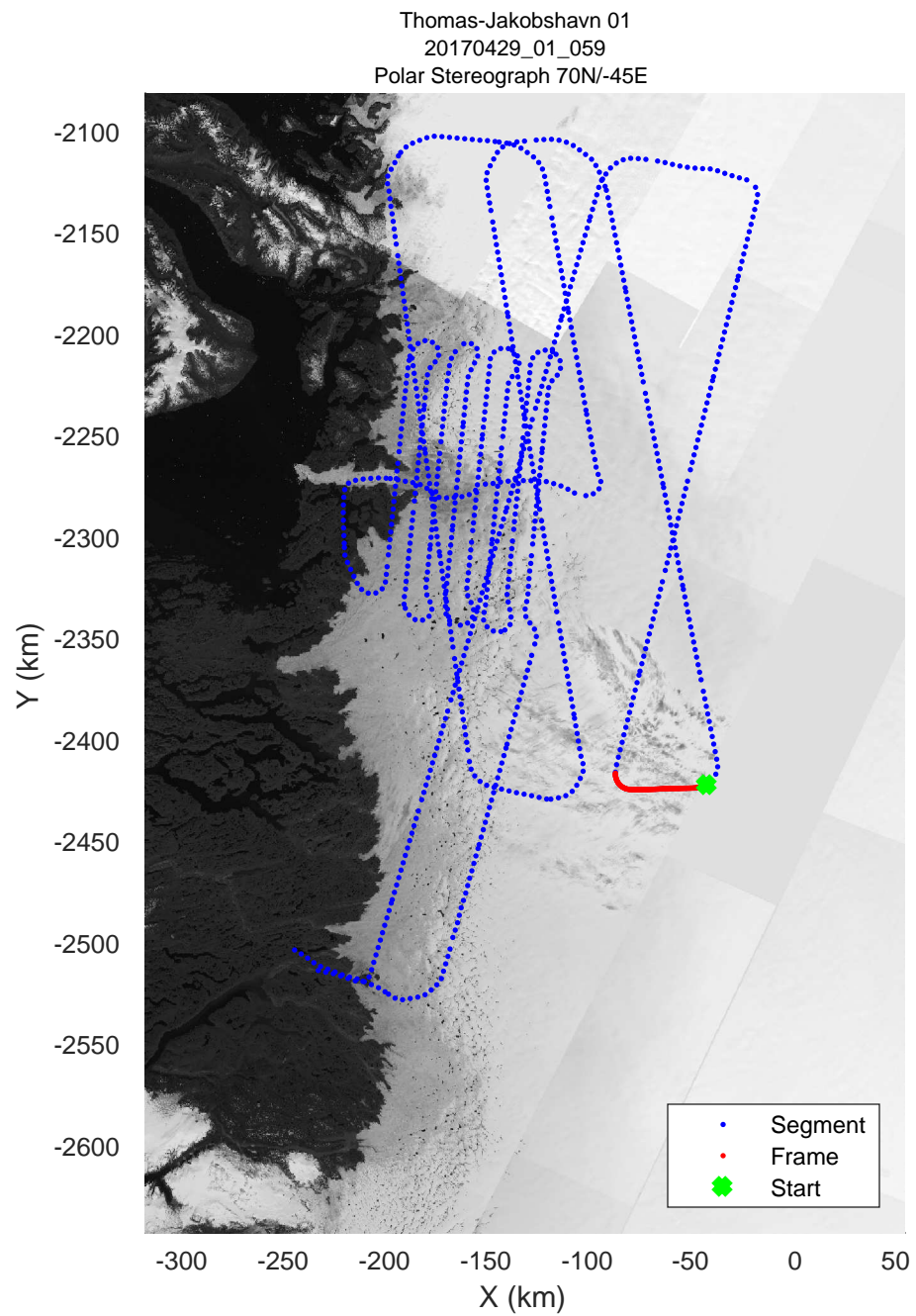

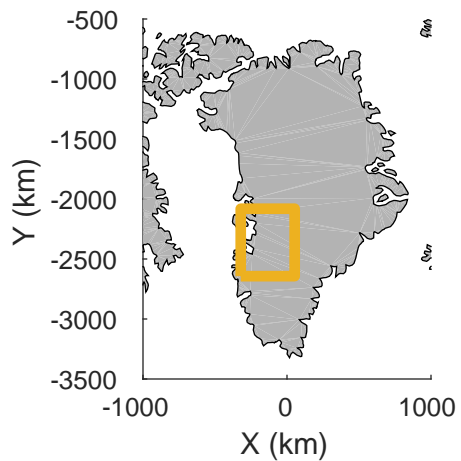


rds 2017_Greenland_P3: "Thomas-Jakobshavn 01" 20170429_01_058: 16:51:10.2 to 16:57:37.6 GPS




rds 2017_Greenland_P3: "Thomas-Jakobshavn 01" 20170429_01_058: 16:51:10.2 to 16:57:37.6 GPS

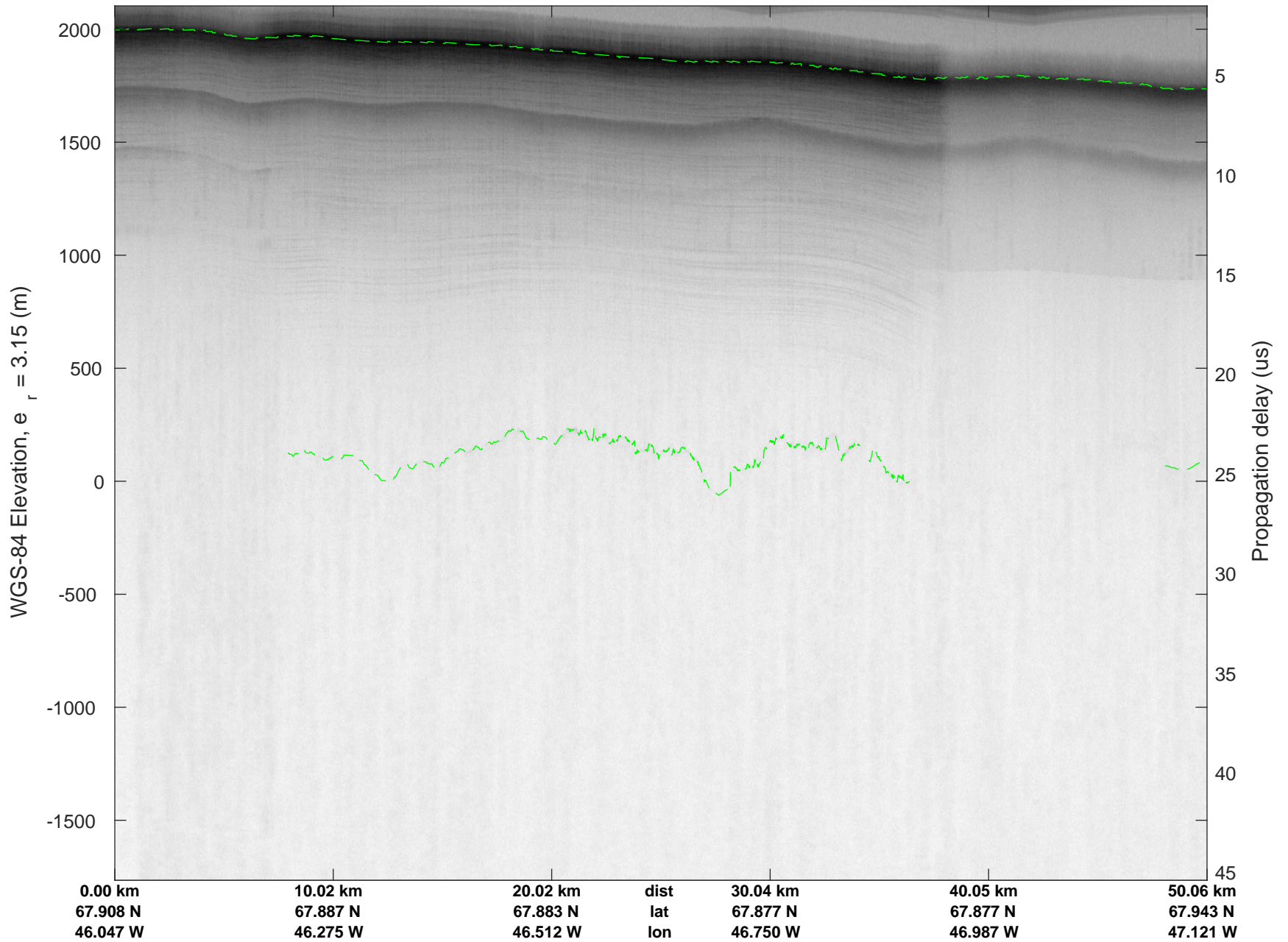


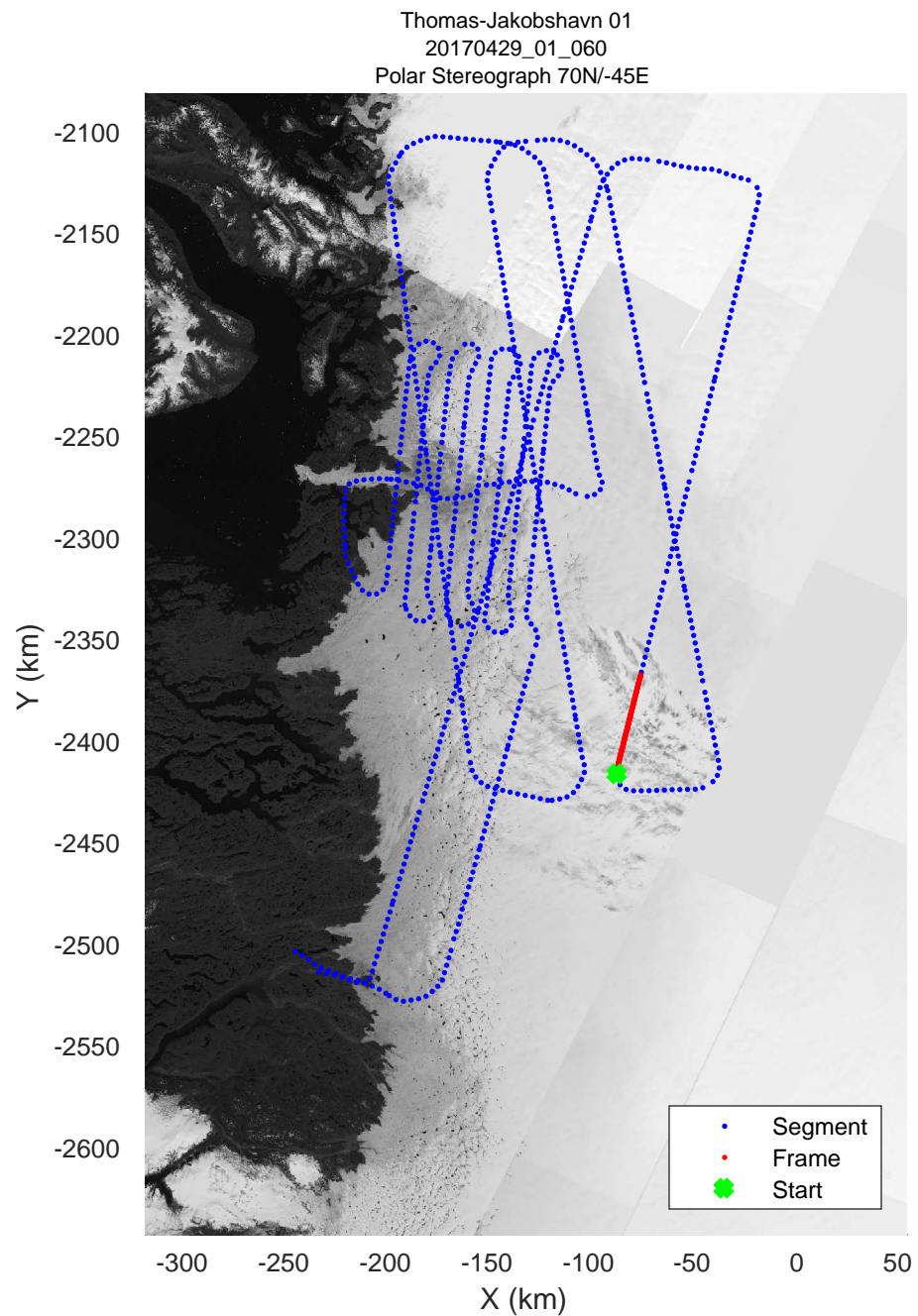
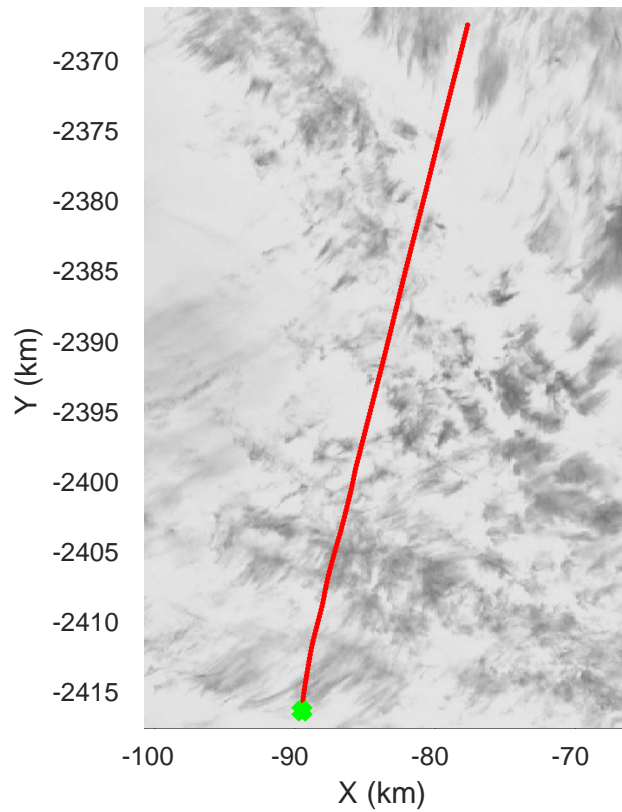
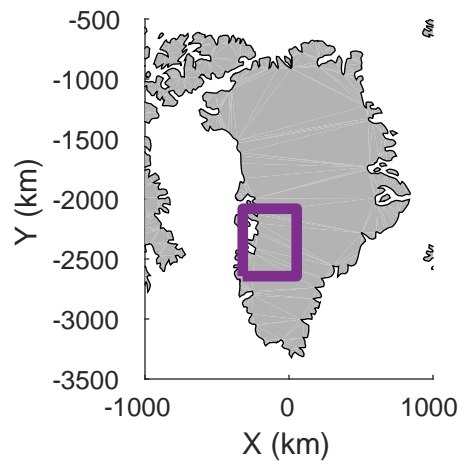


rds 2017_Greenland_P3: "Thomas-Jakobshavn 01" 20170429_01_059: 16:57:37.9 to 17:03:13.2 GPS




rds 2017_Greenland_P3: "Thomas-Jakobshavn 01" 20170429_01_059: 16:57:37.9 to 17:03:13.2 GPS

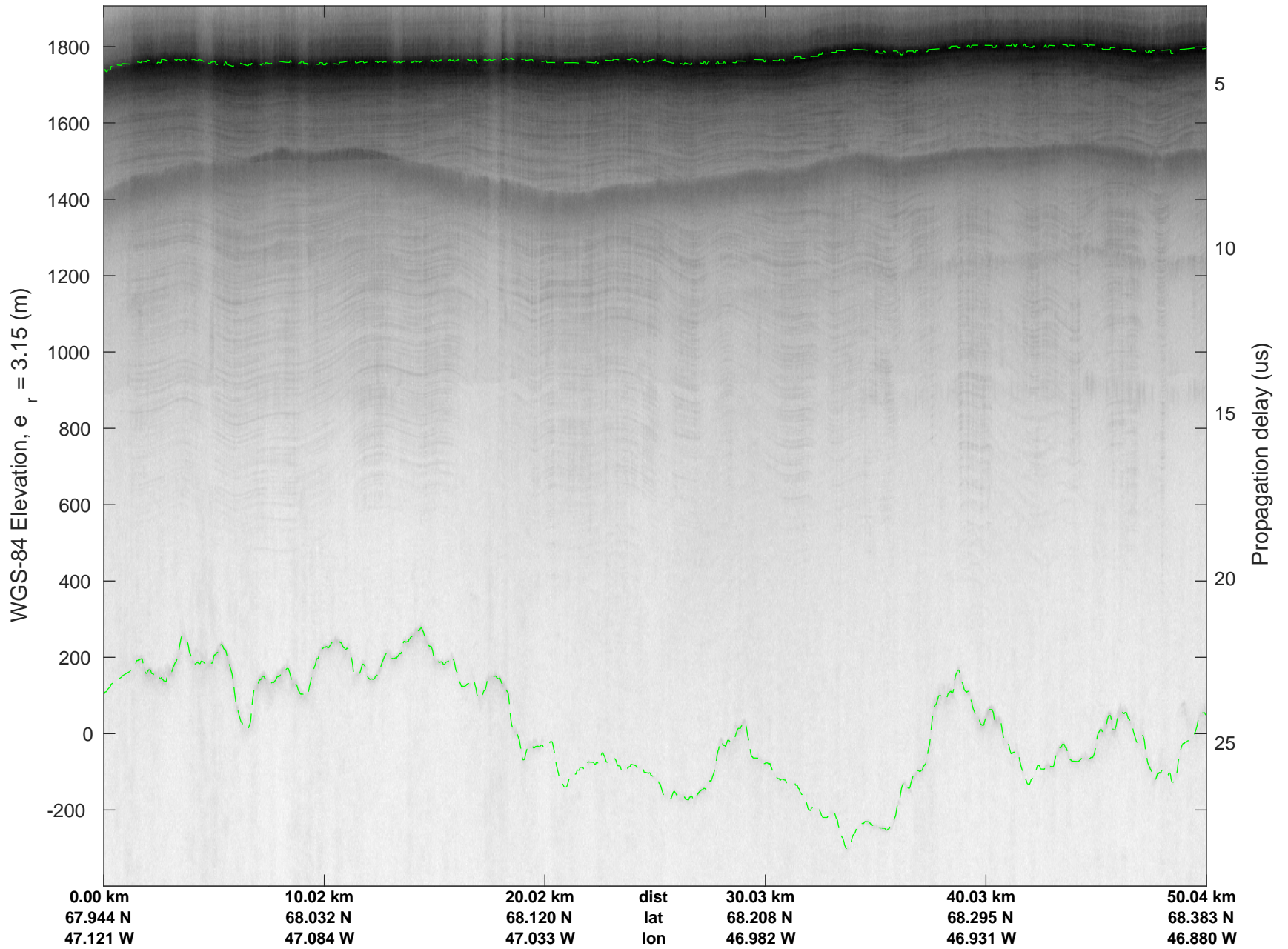


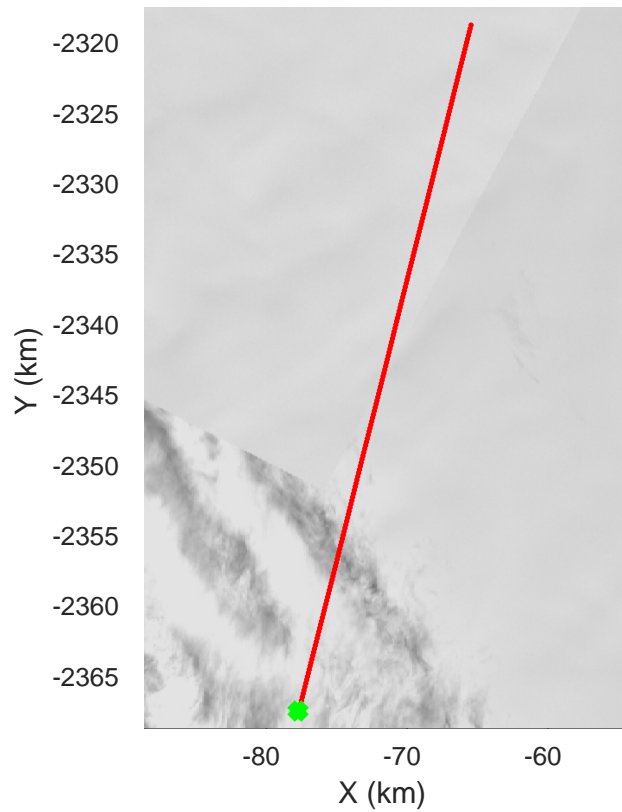
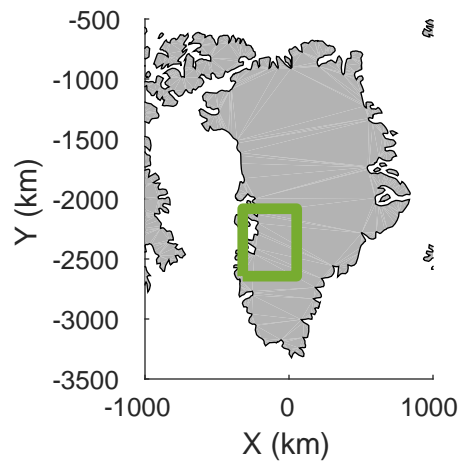


rds 2017_Greenland_P3: "Thomas-Jakobshavn 01" 20170429_01_060: 17:03:13.4 to 17:09:04.0 GPS

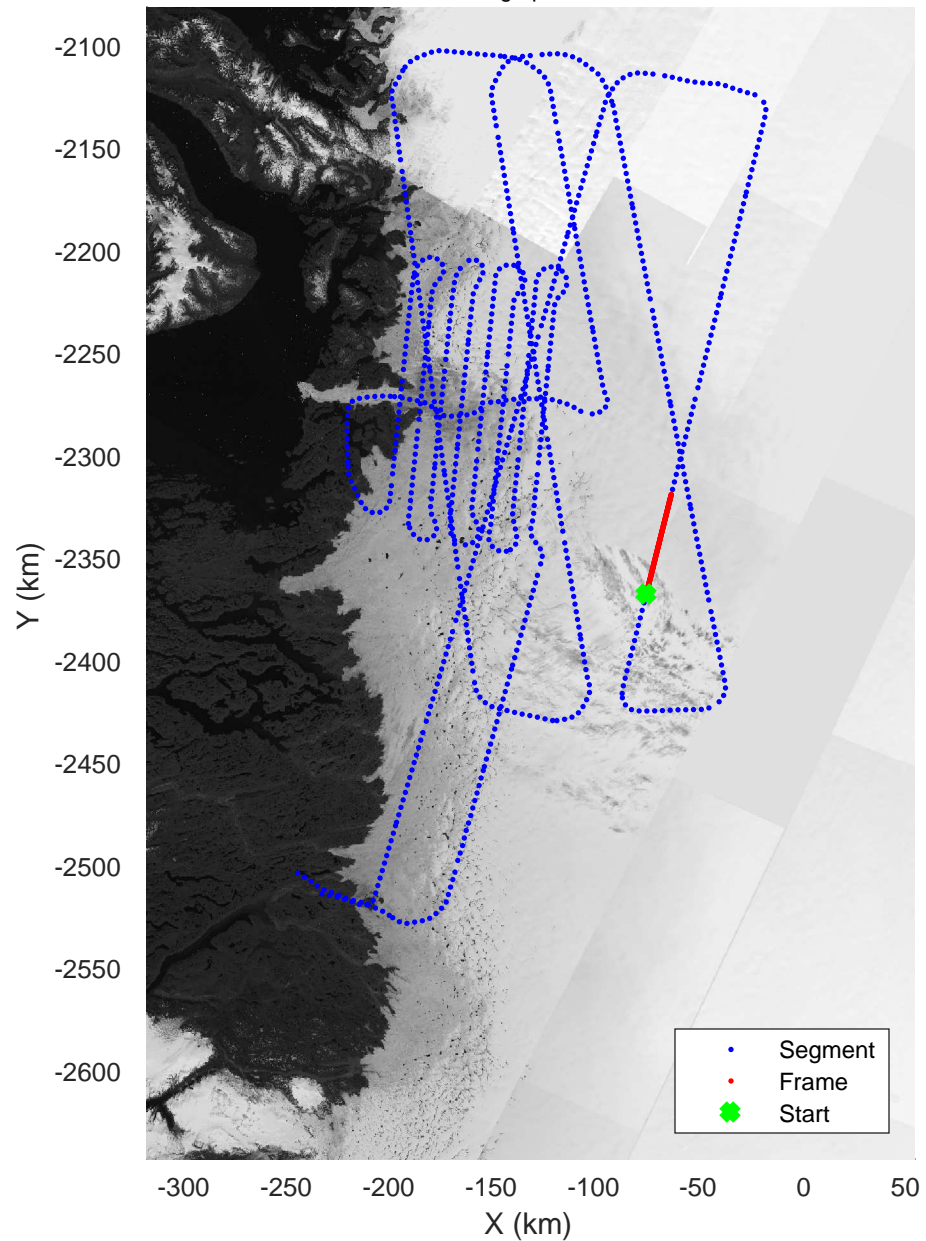


rds 2017_Greenland_P3: "Thomas-Jakobshavn 01" 20170429_01_060: 17:03:13.4 to 17:09:04.0 GPS






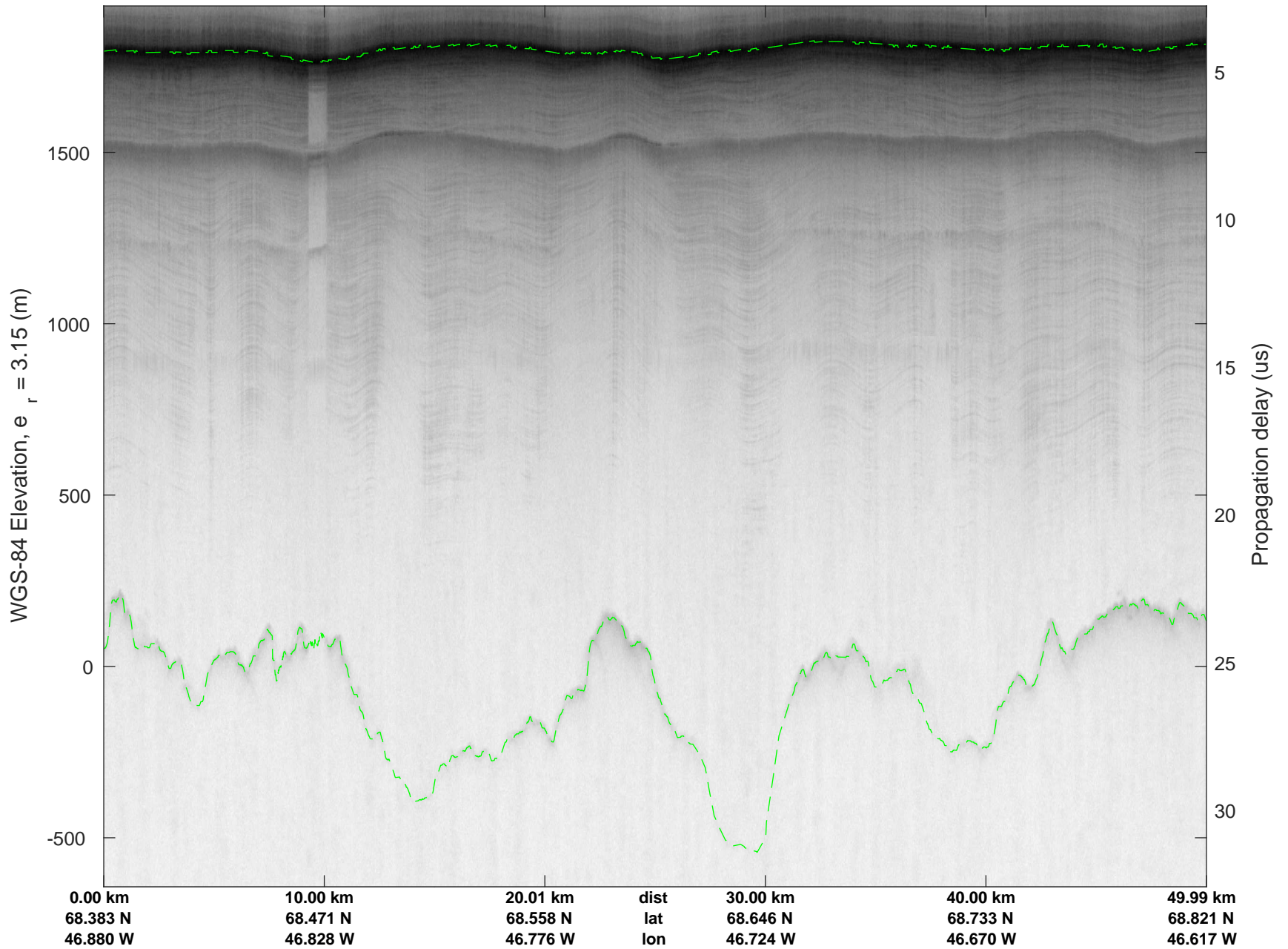
Thomas-Jakobshavn 01
20170429_01_061
Polar Stereograph 70N/-45E

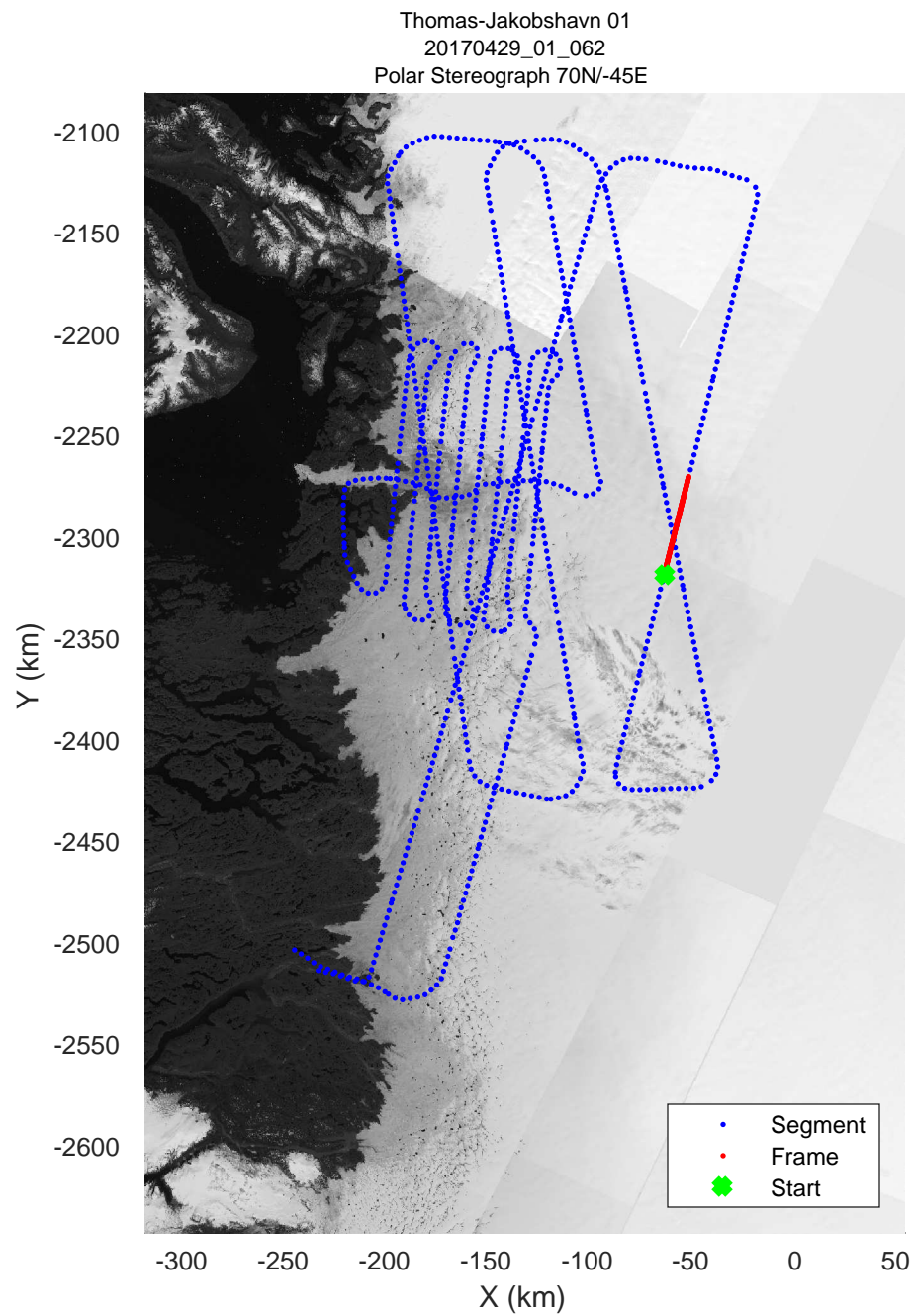
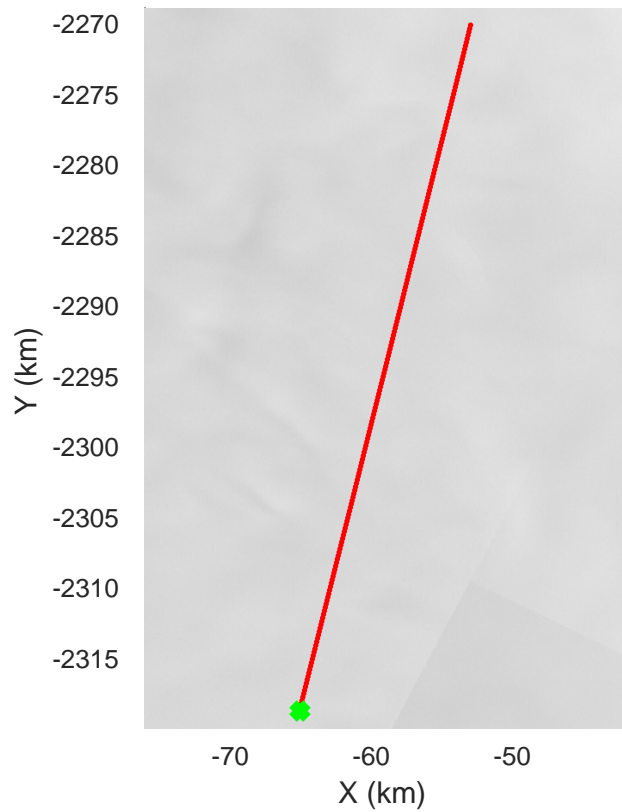
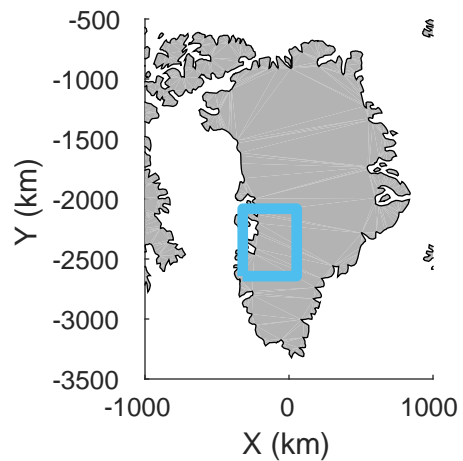


rds 2017_Greenland_P3: "Thomas-Jakobshavn 01" 20170429_01_061: 17:09:04.2 to 17:15:00.4 GPS




rds 2017_Greenland_P3: "Thomas-Jakobshavn 01" 20170429_01_061: 17:09:04.2 to 17:15:00.4 GPS

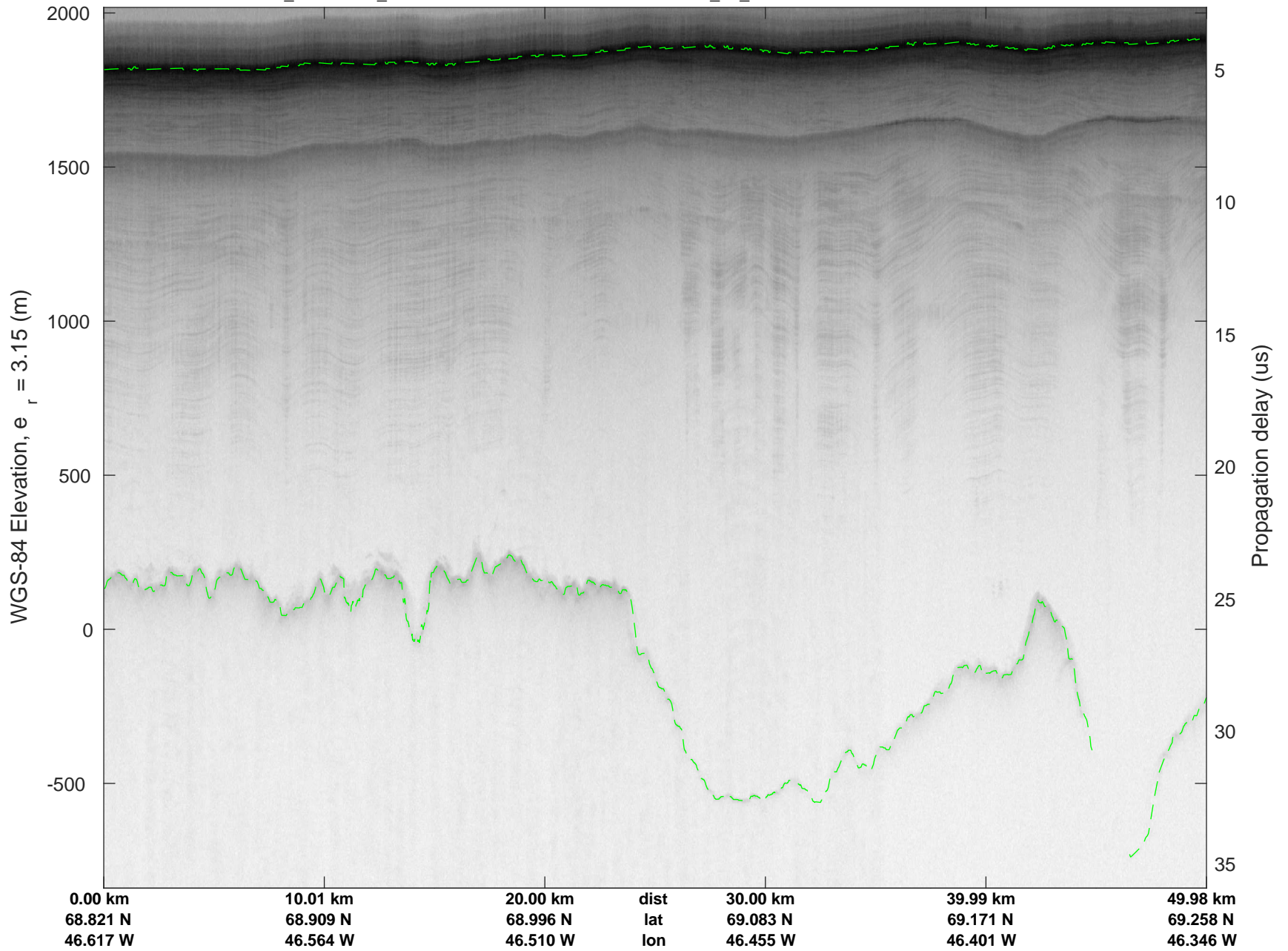


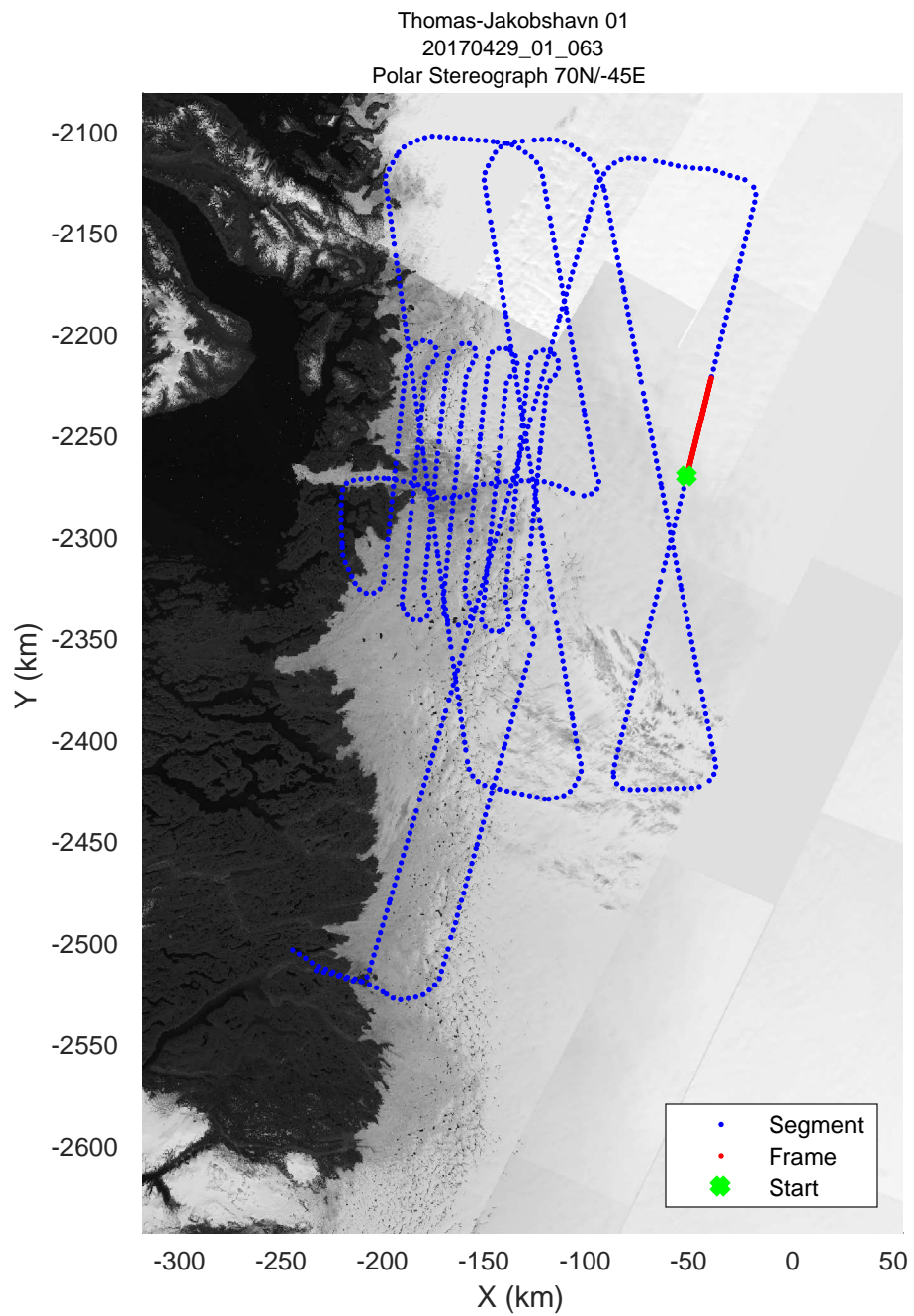
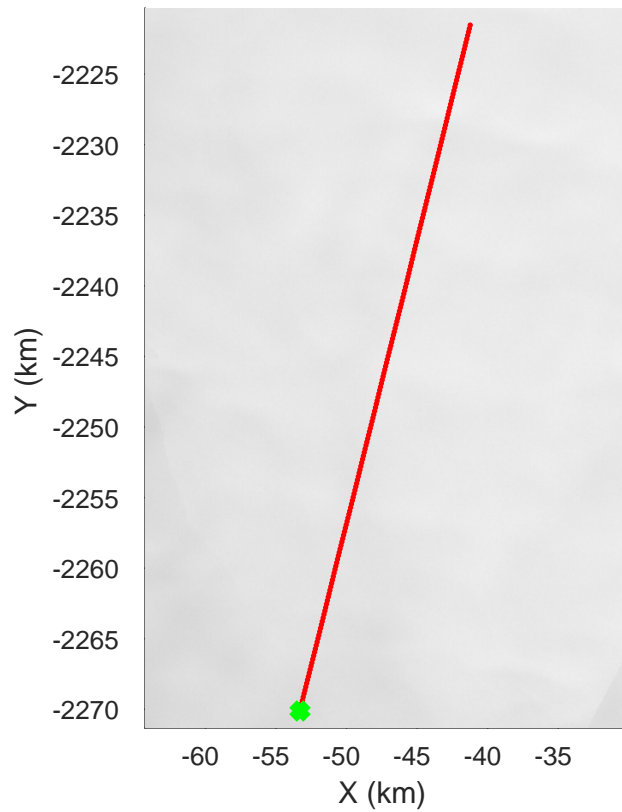
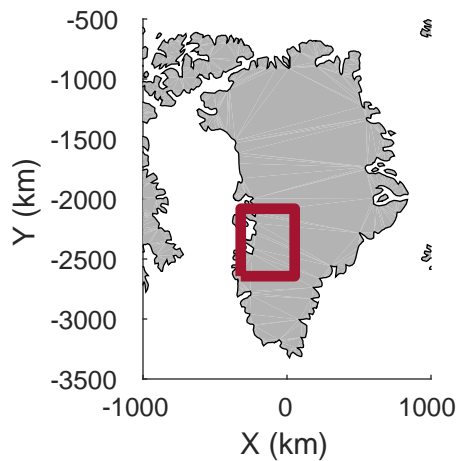


rds 2017_Greenland_P3: "Thomas-Jakobshavn 01" 20170429_01_062: 17:15:00.6 to 17:21:01.6 GPS

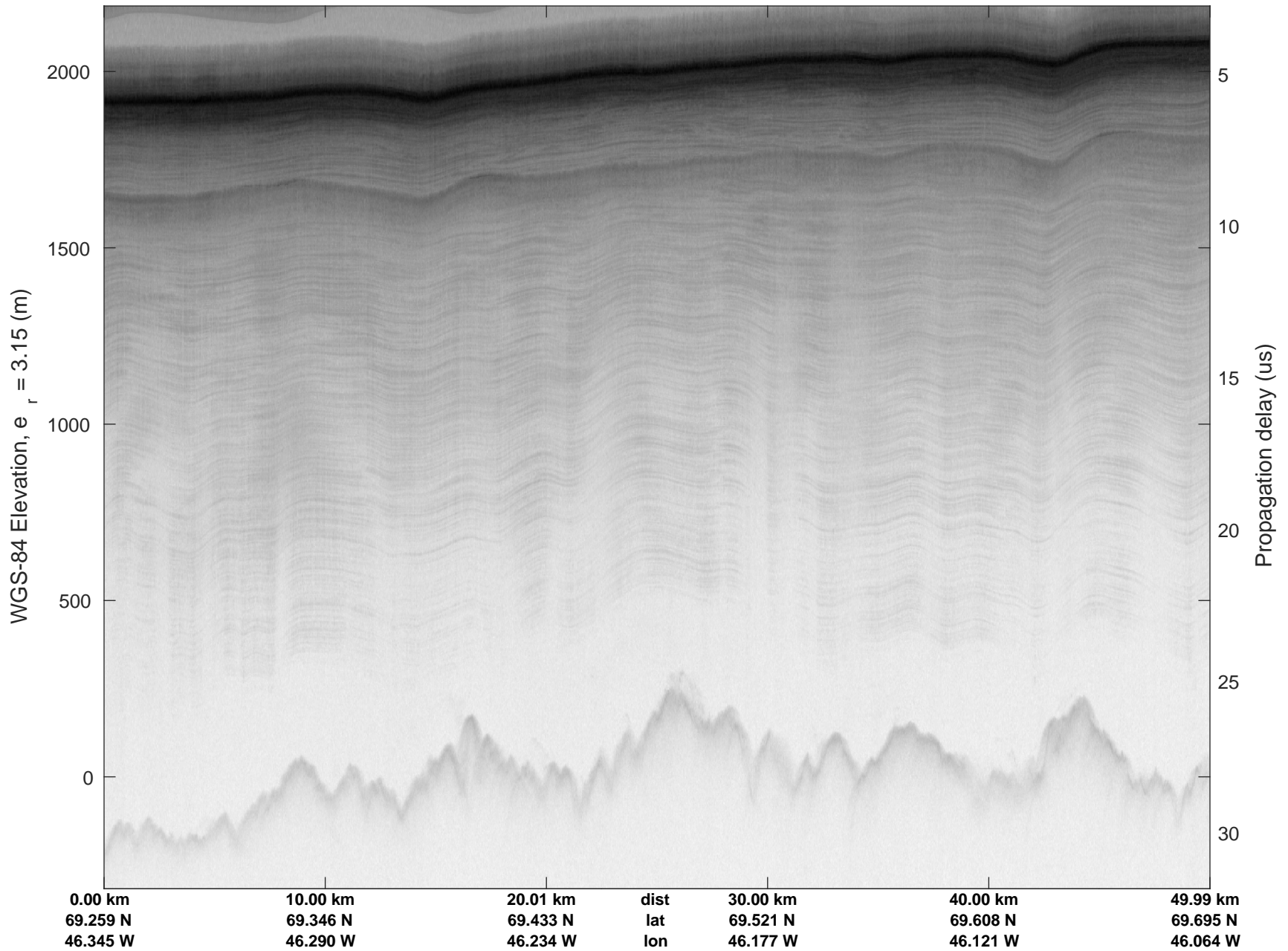


rds 2017_Greenland_P3: "Thomas-Jakobshavn 01" 20170429_01_062: 17:15:00.6 to 17:21:01.6 GPS

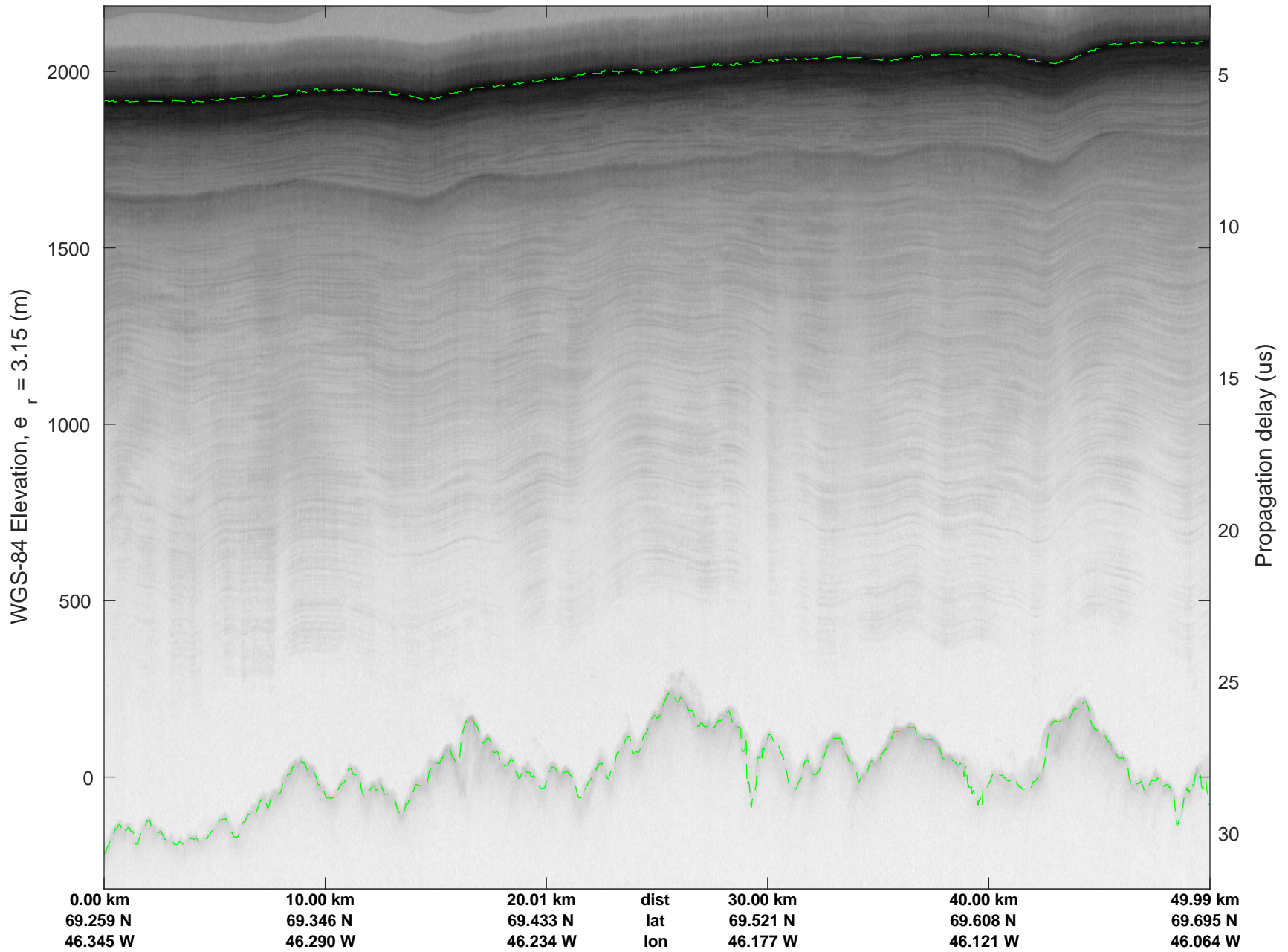


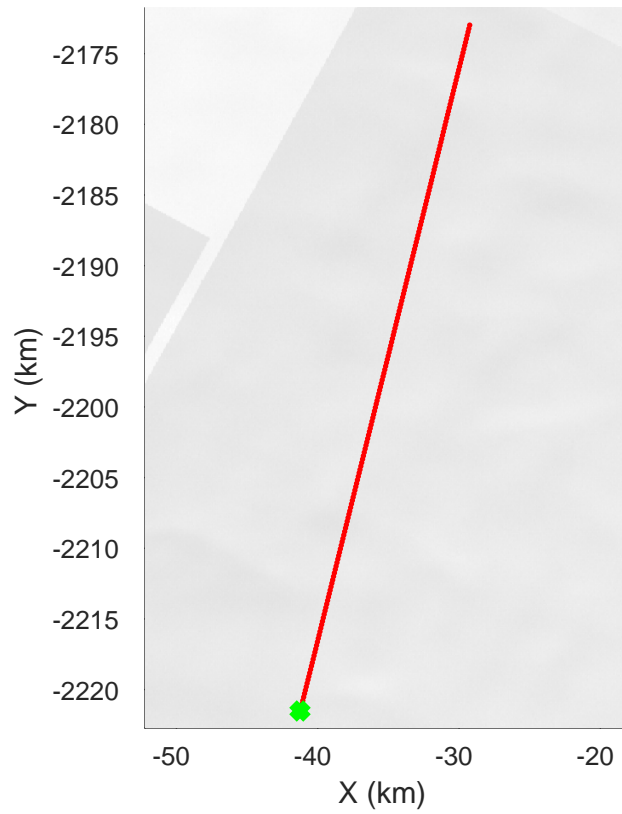
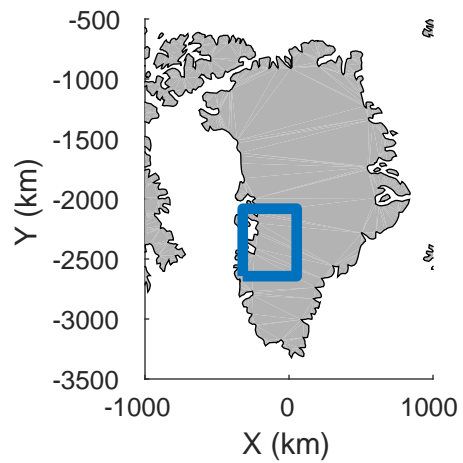


rds 2017_Greenland_P3: "Thomas-Jakobshavn 01" 20170429_01_063: 17:21:01.9 to 17:27:01.1 GPS

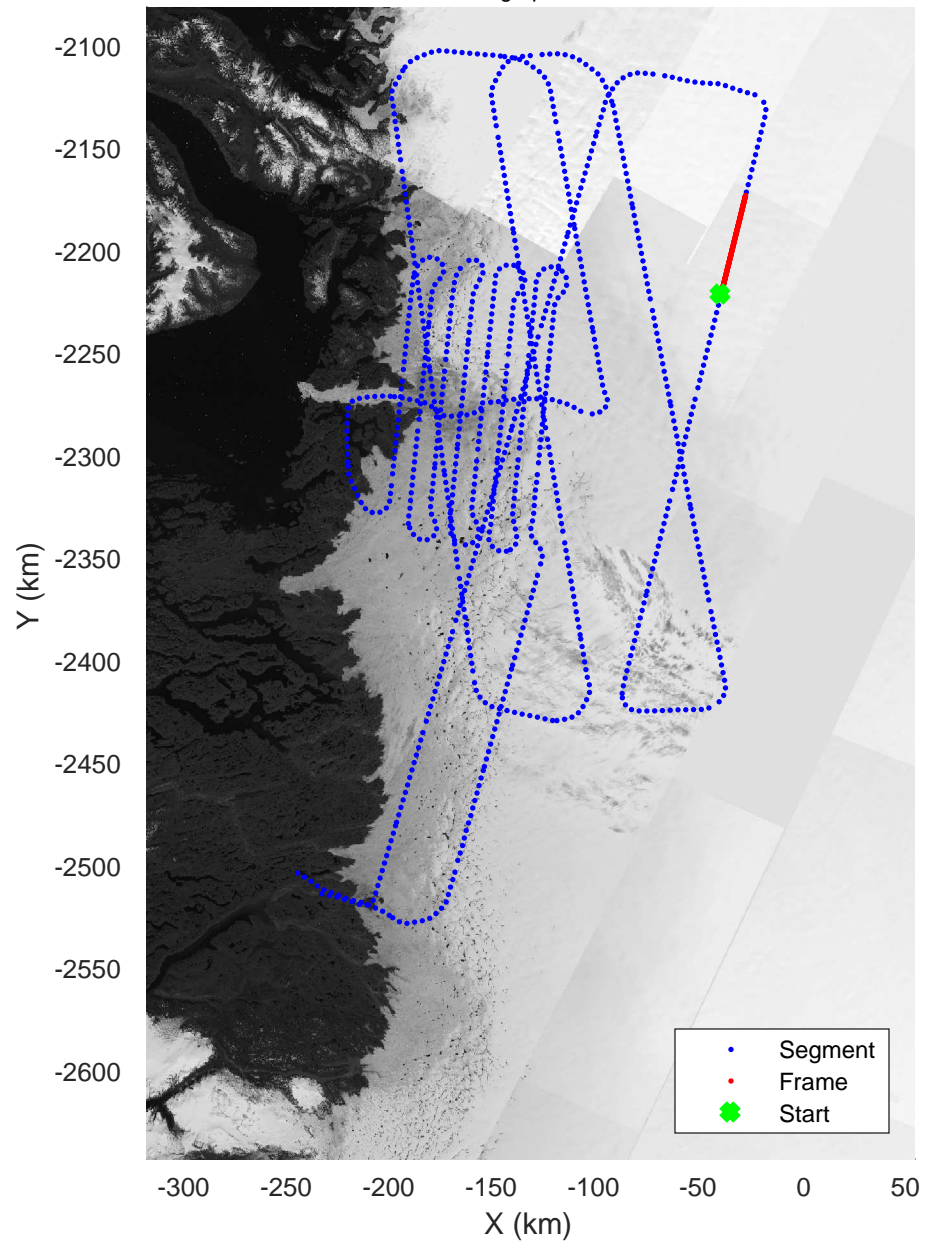


rds 2017_Greenland_P3: "Thomas-Jakobshavn 01" 20170429_01_063: 17:21:01.9 to 17:27:01.1 GPS






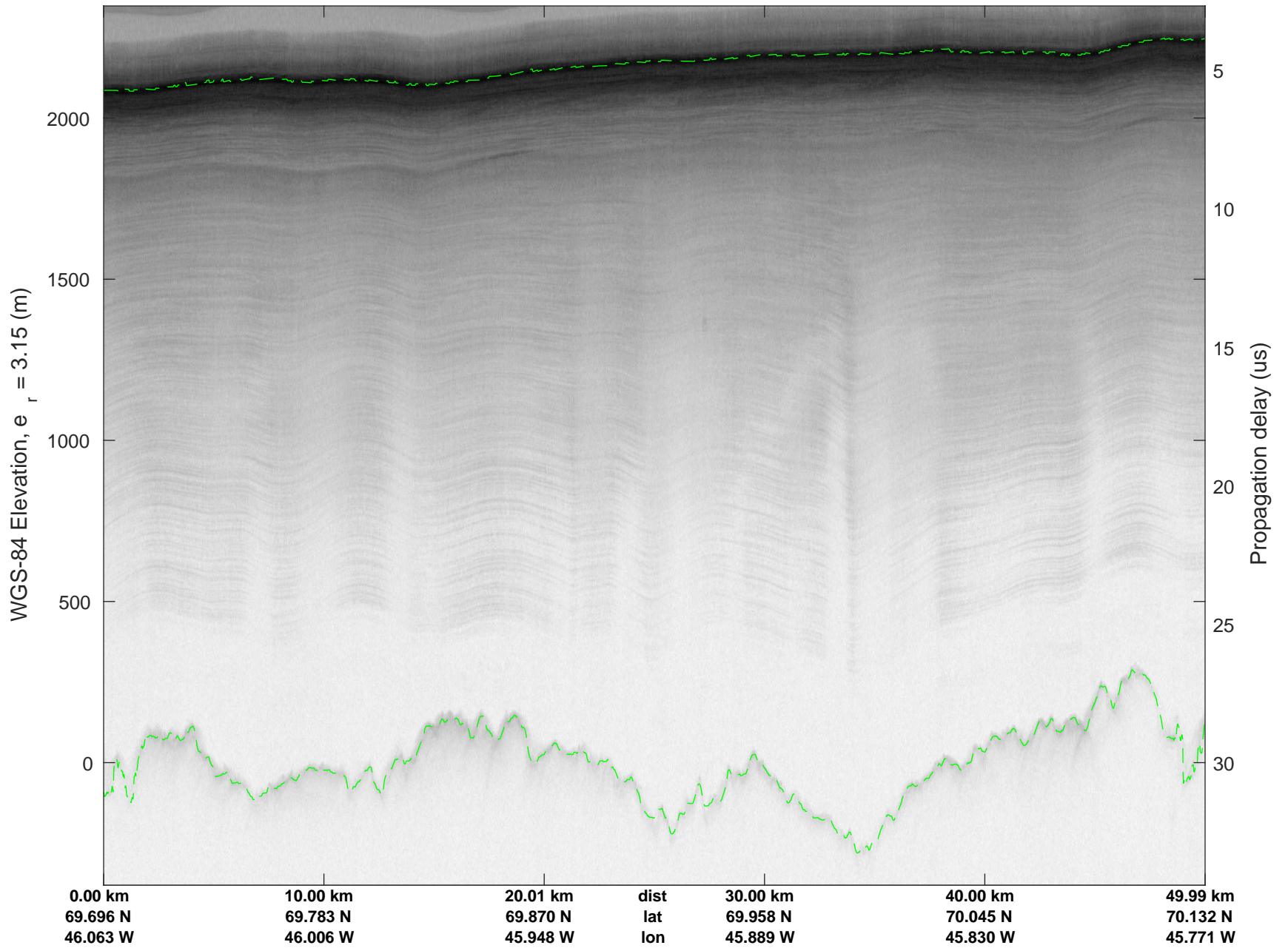
Thomas-Jakobshavn 01
20170429_01_064
Polar Stereograph 70N/-45E

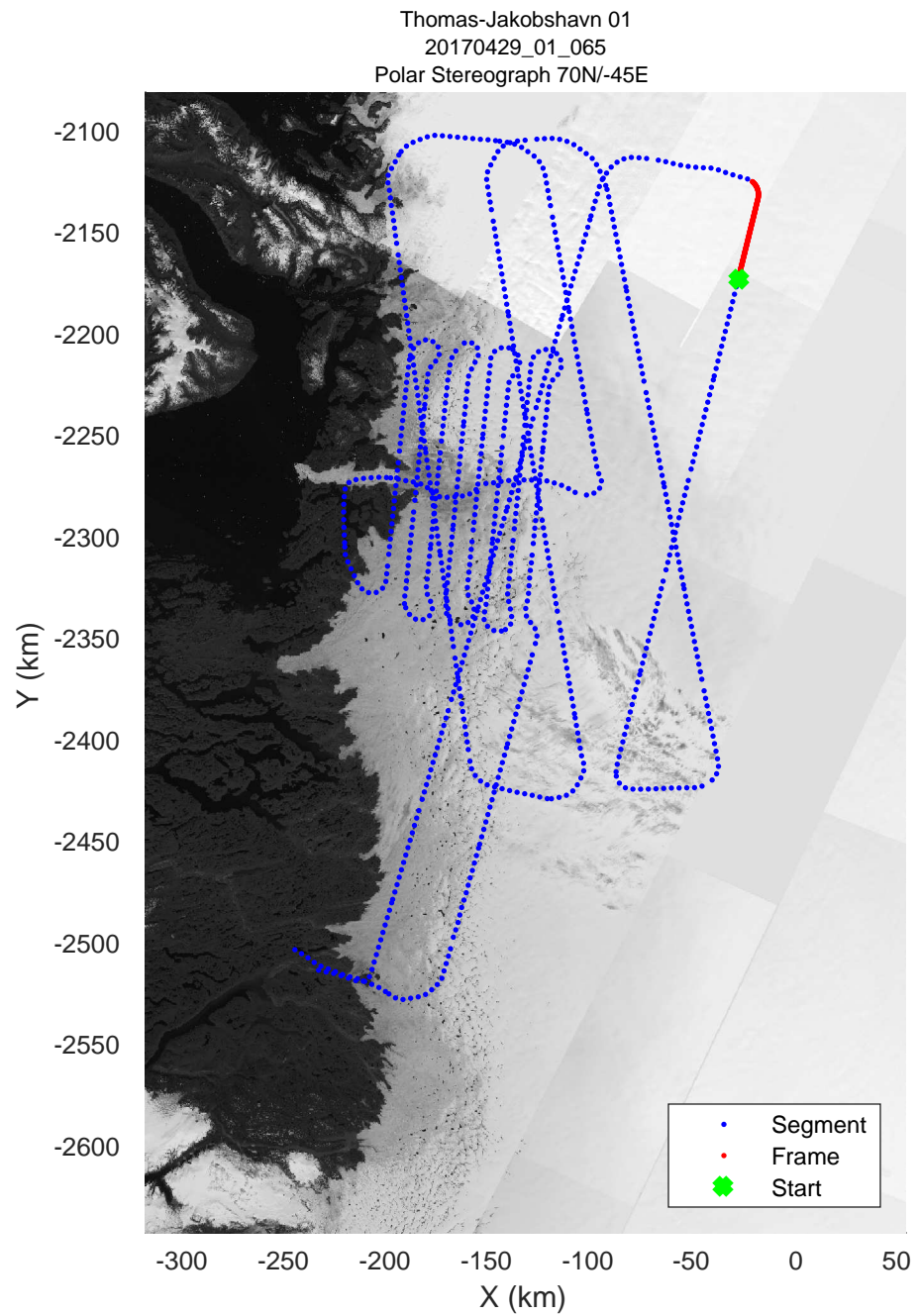
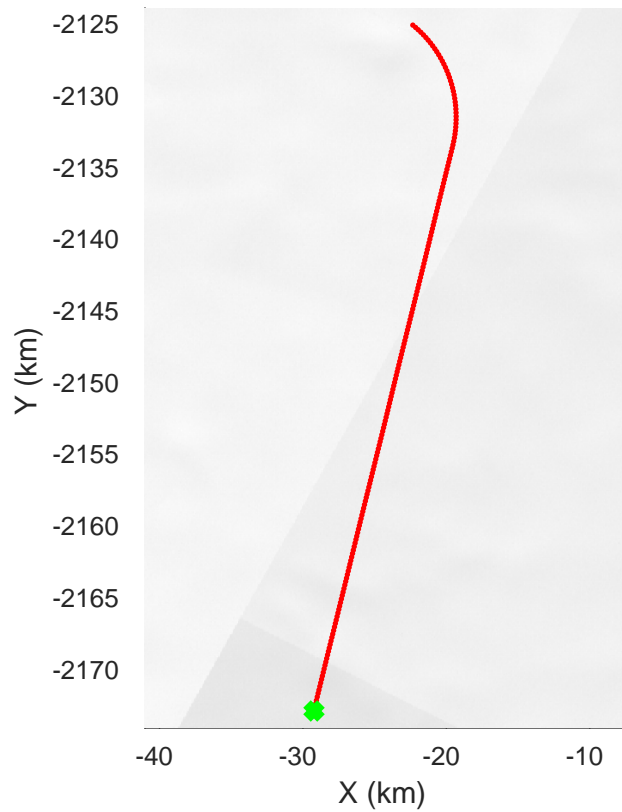
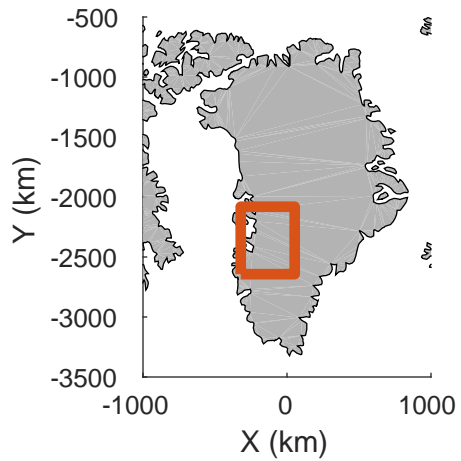


rds 2017_Greenland_P3: "Thomas-Jakobshavn 01" 20170429_01_064: 17:27:01.3 to 17:32:58.8 GPS

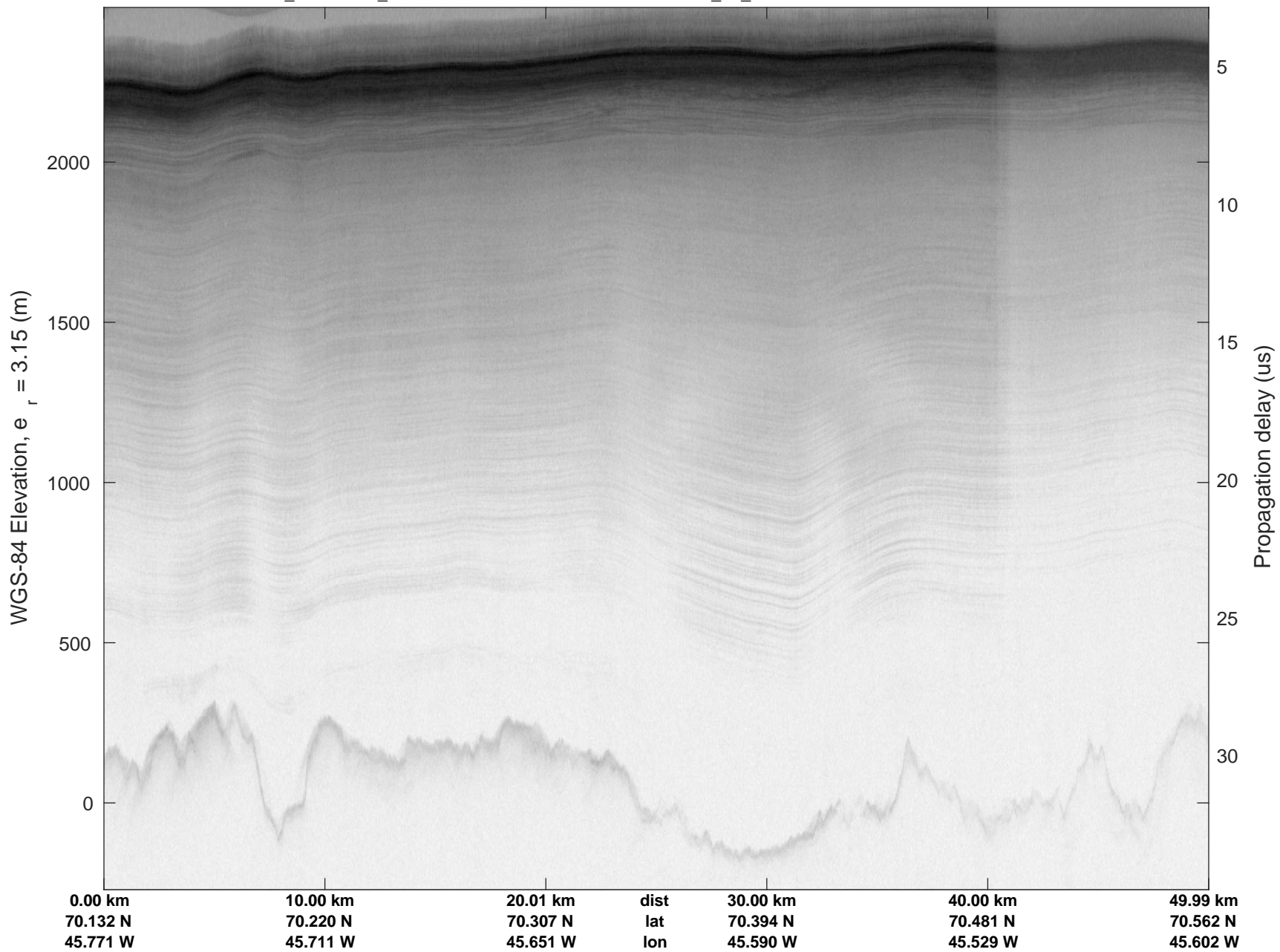


rds 2017_Greenland_P3: "Thomas-Jakobshavn 01" 20170429_01_064: 17:27:01.3 to 17:32:58.8 GPS

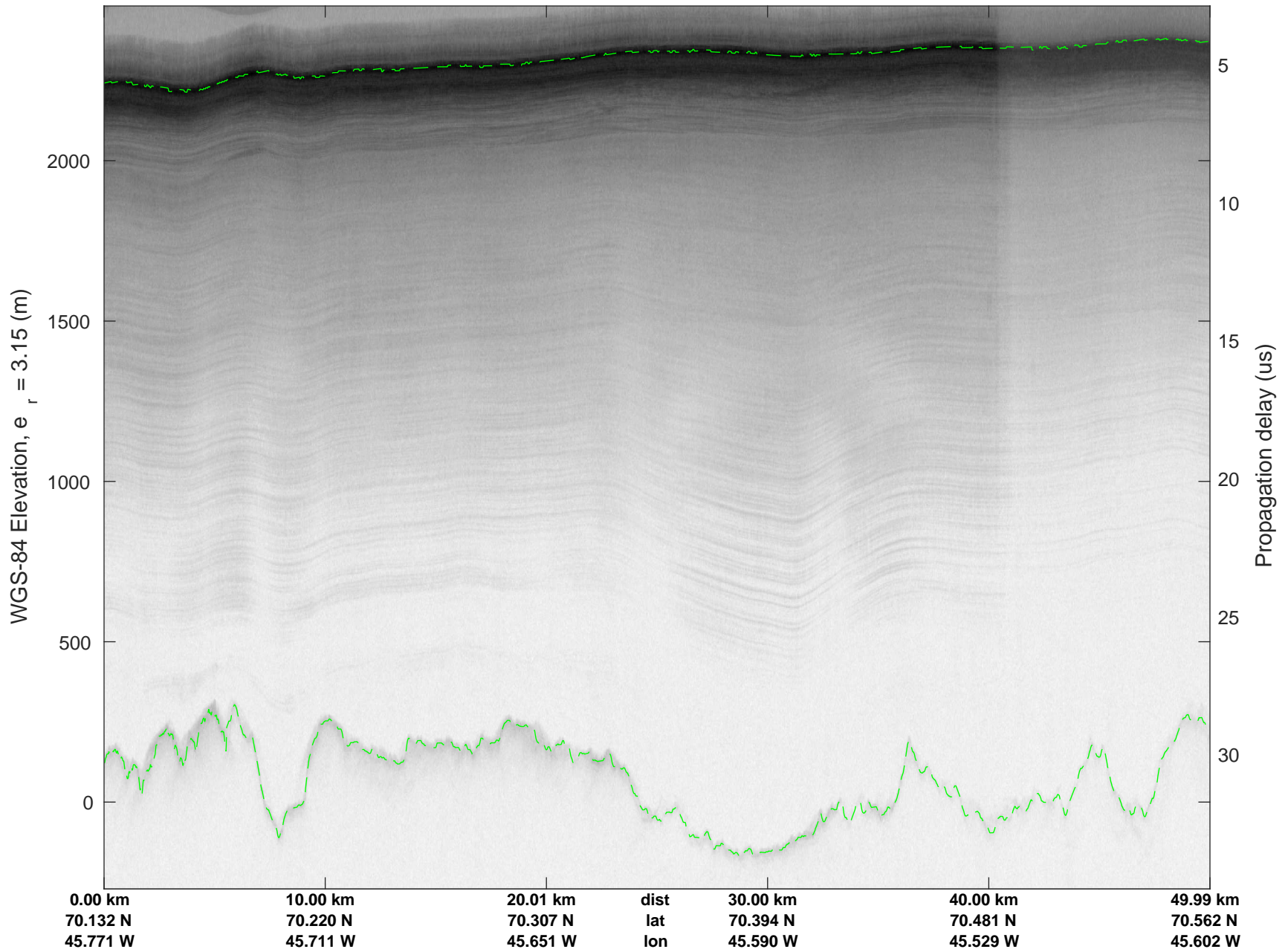


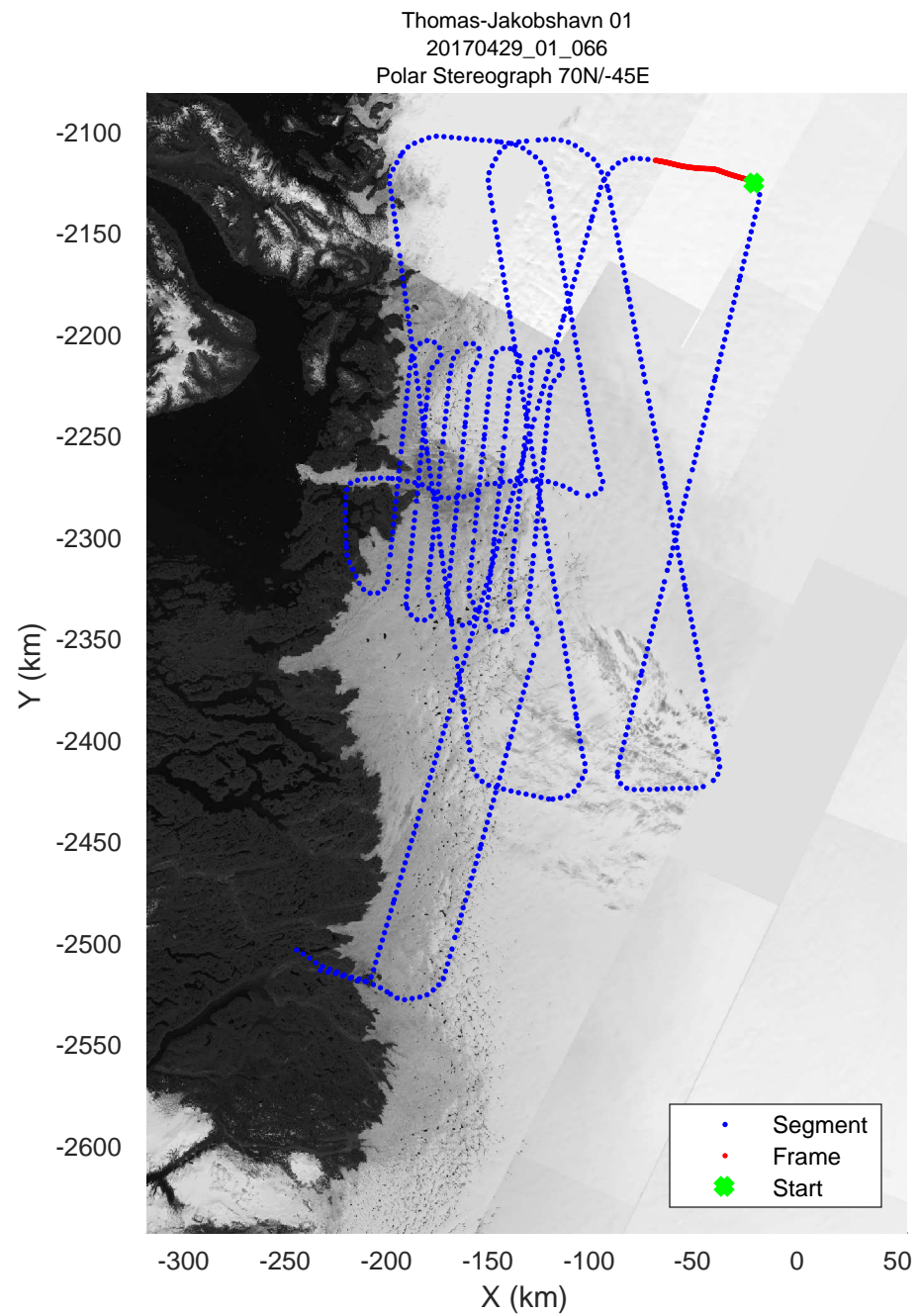
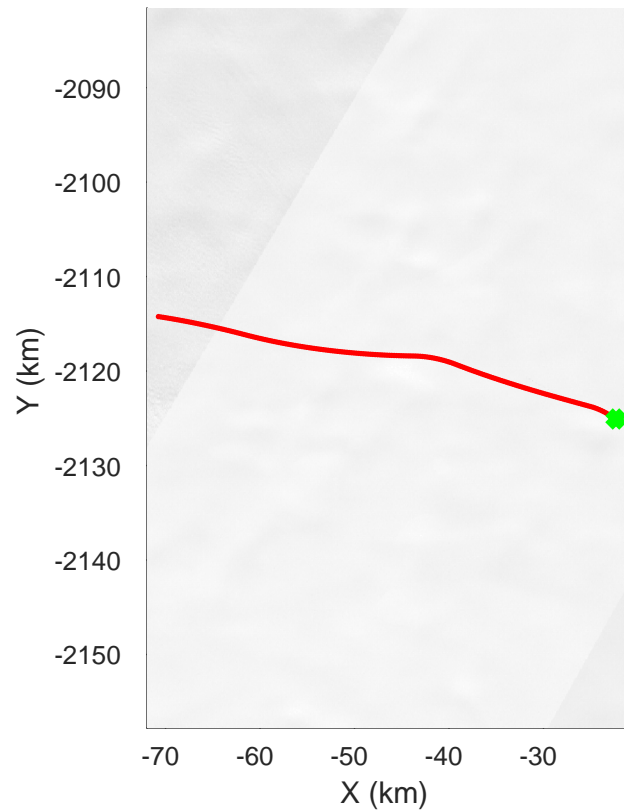
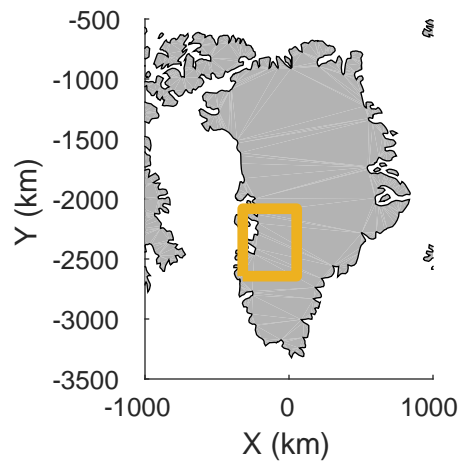


rds 2017_Greenland_P3: "Thomas-Jakobshavn 01" 20170429_01_065: 17:32:59.0 to 17:38:53.6 GPS

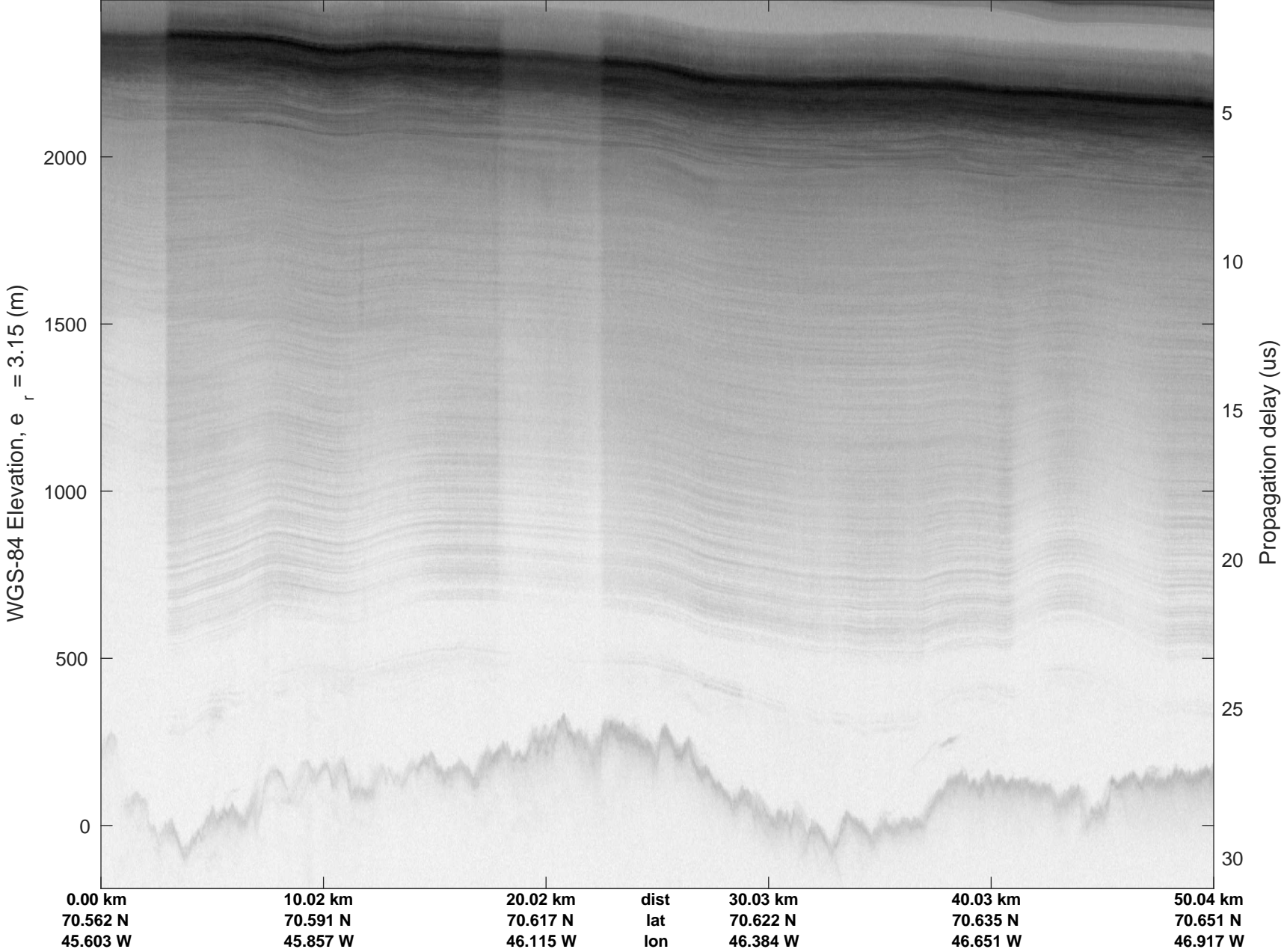


rds 2017_Greenland_P3: "Thomas-Jakobshavn 01" 20170429_01_065: 17:32:59.0 to 17:38:53.6 GPS

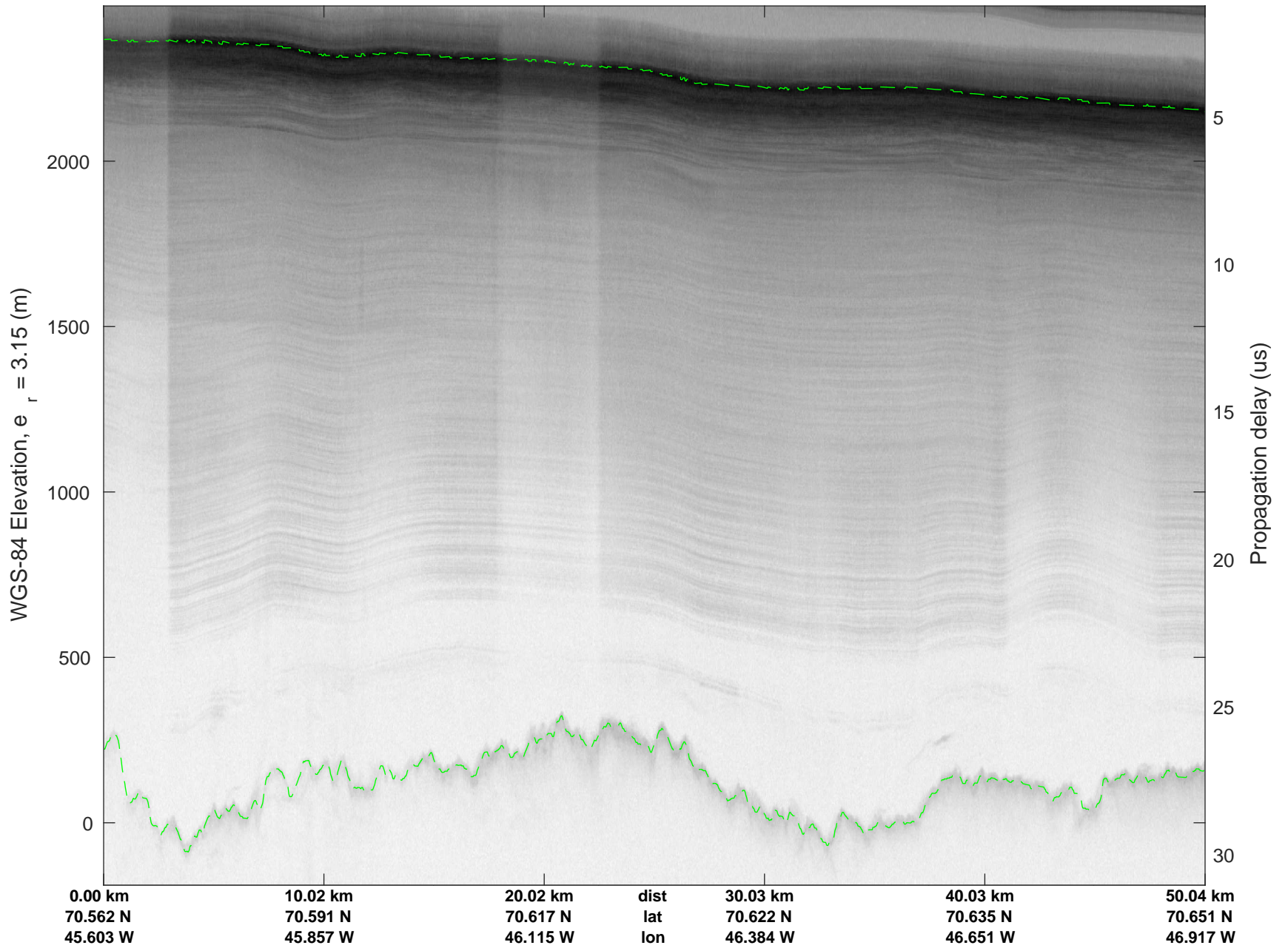


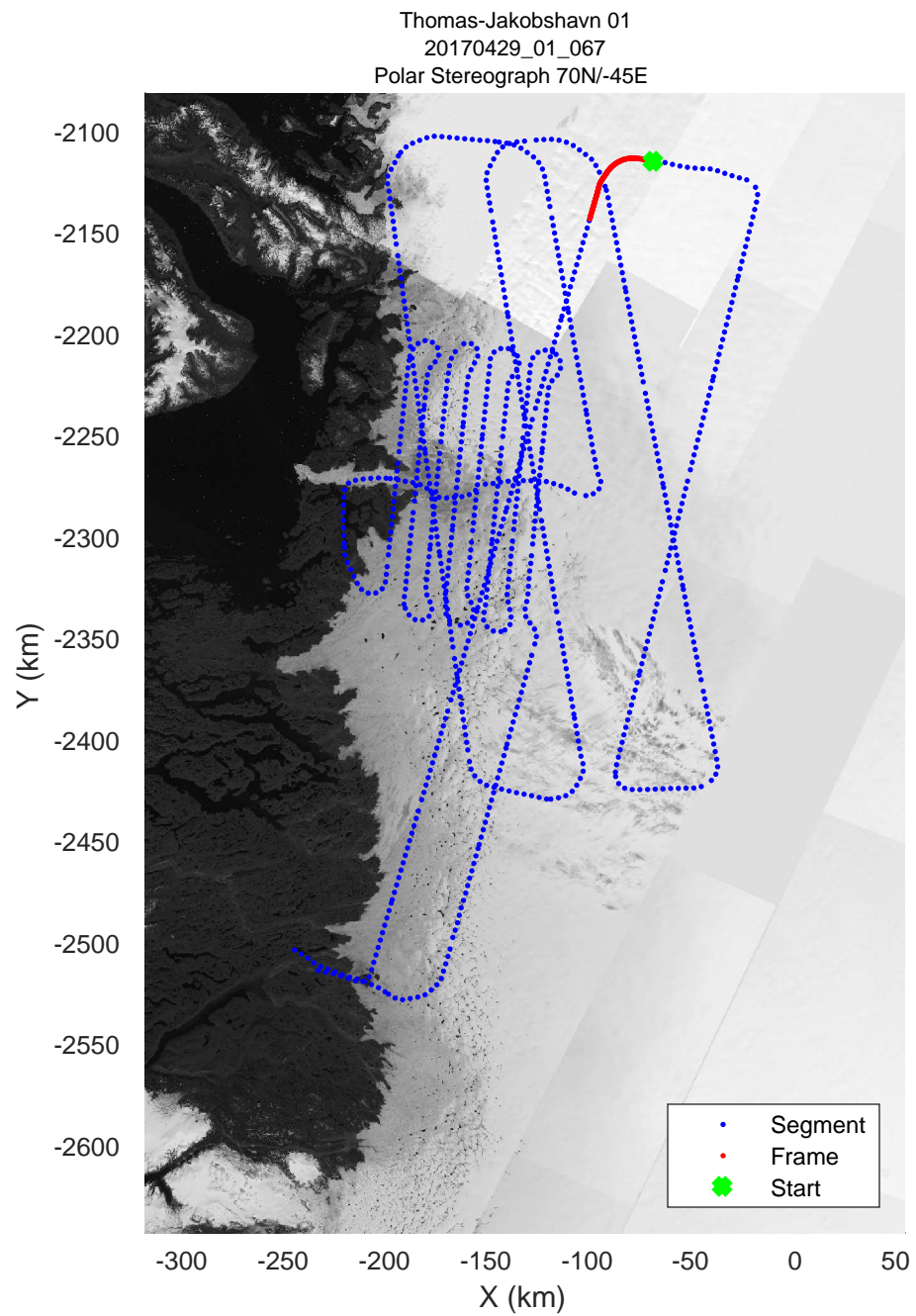
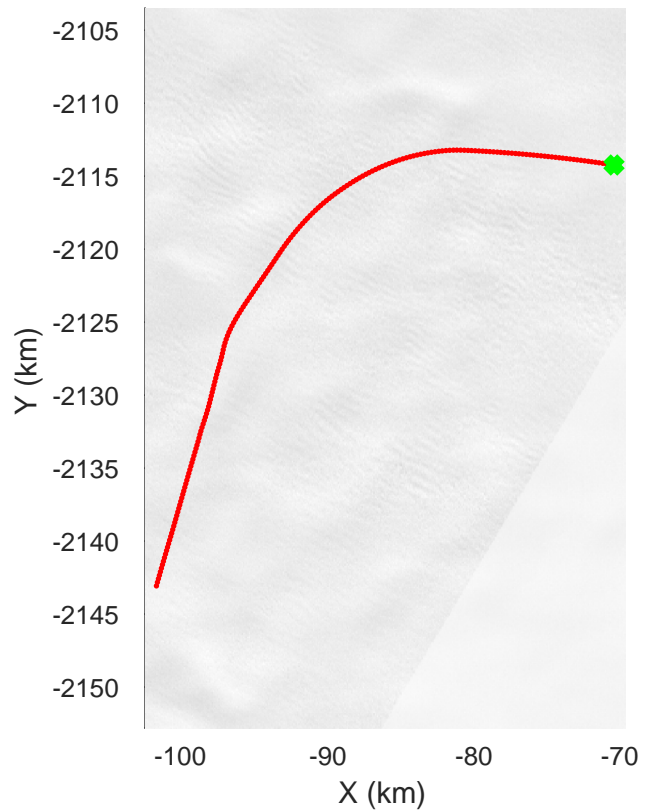
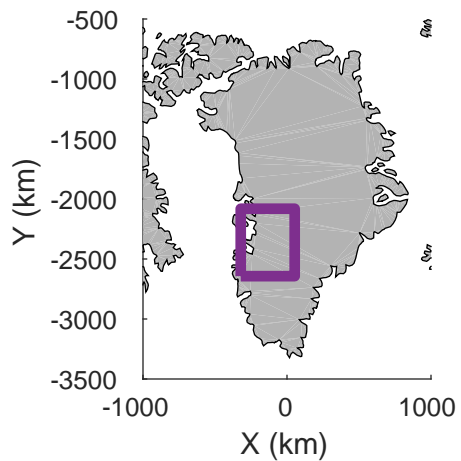


rds 2017_Greenland_P3: "Thomas-Jakobshavn 01" 20170429_01_066: 17:38:53.9 to 17:44:57.8 GPS

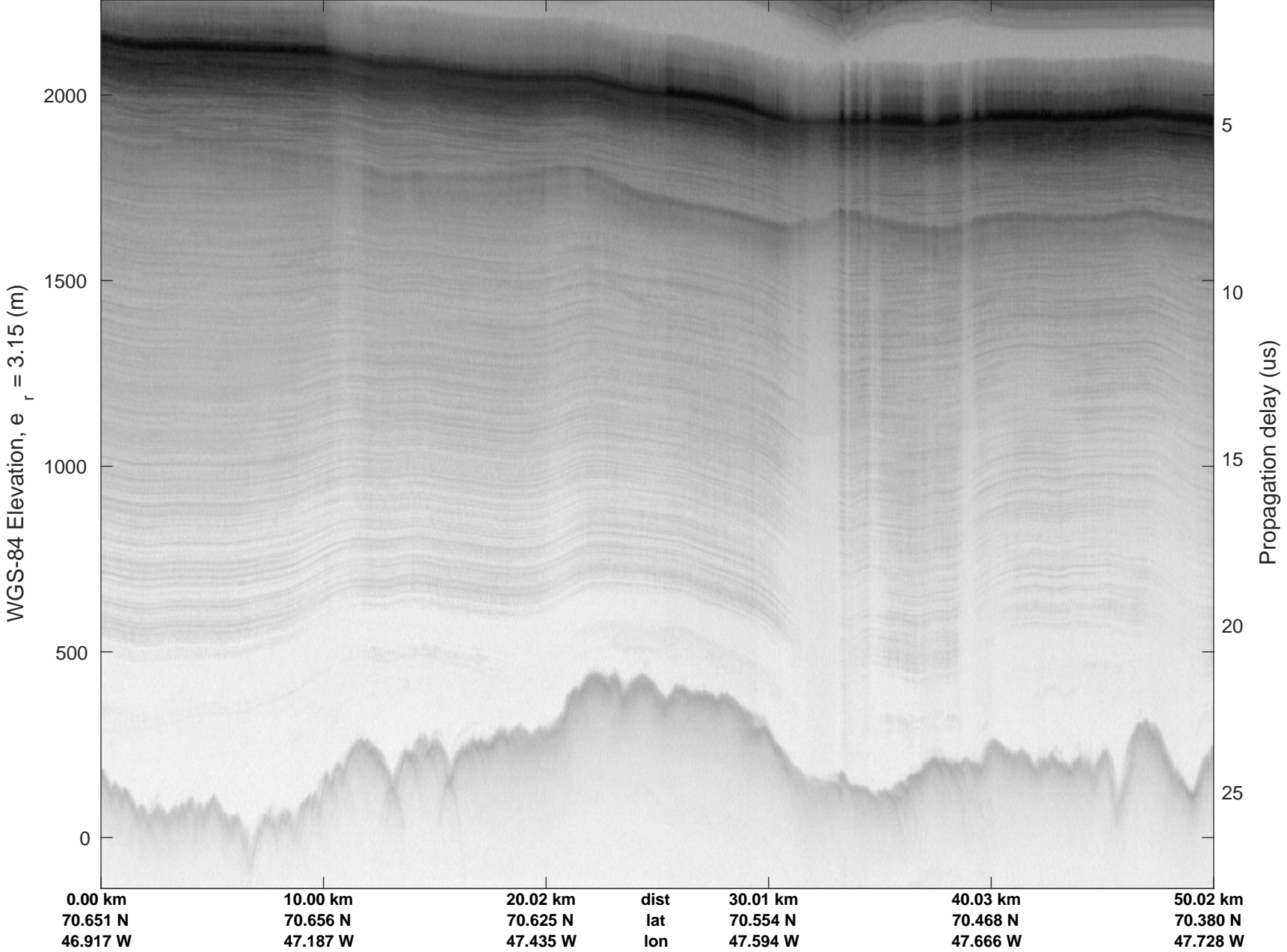


rds 2017_Greenland_P3: "Thomas-Jakobshavn 01" 20170429_01_066: 17:38:53.9 to 17:44:57.8 GPS

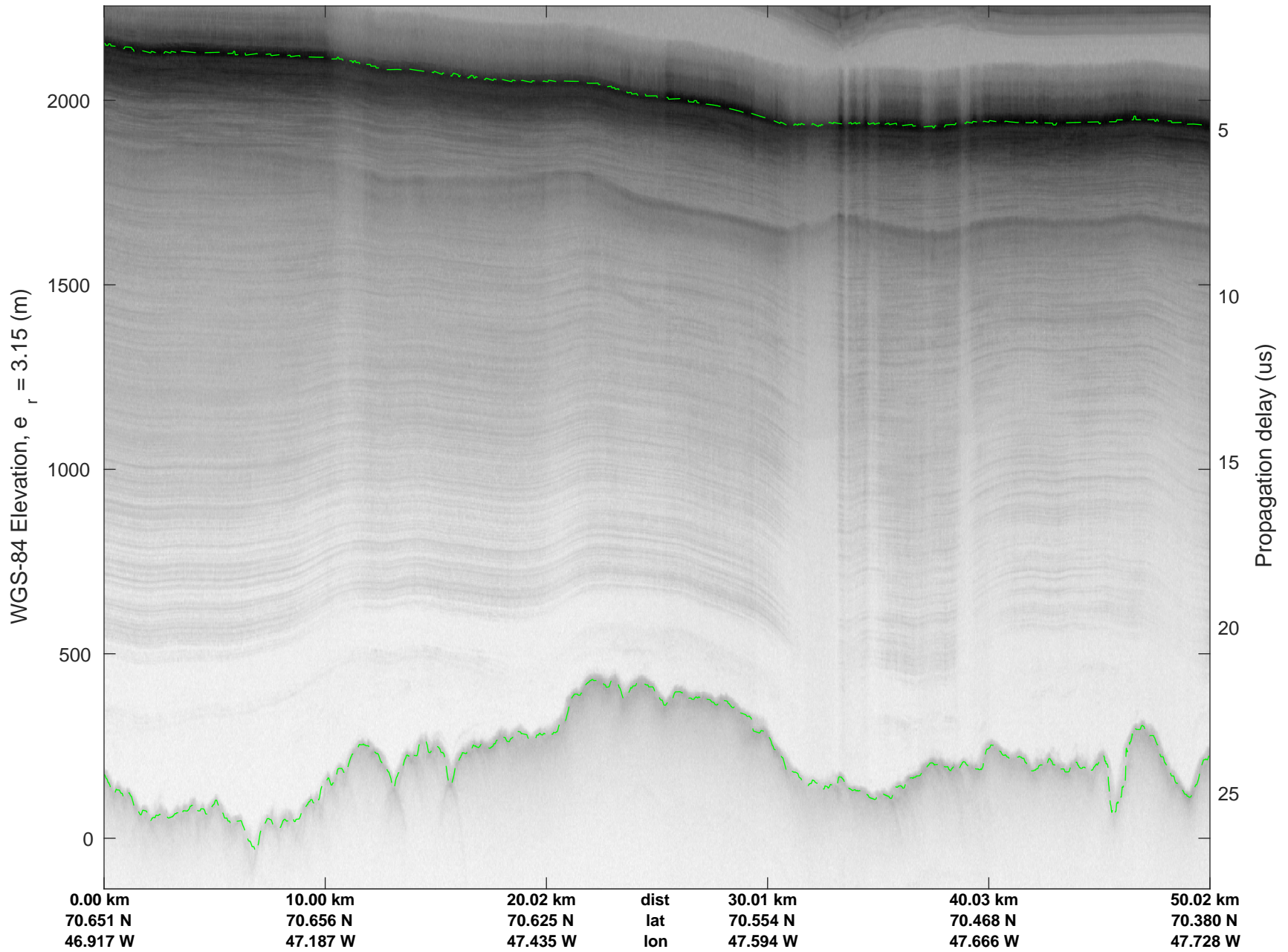


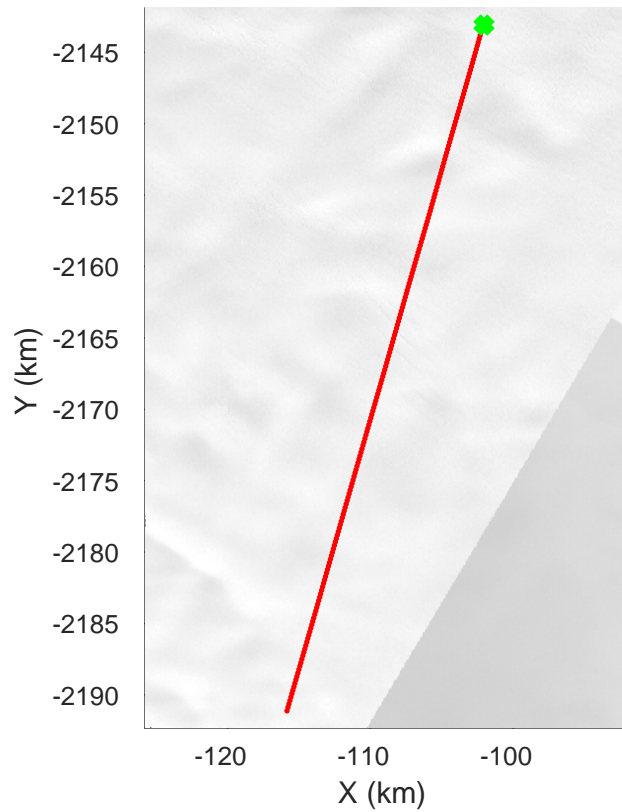
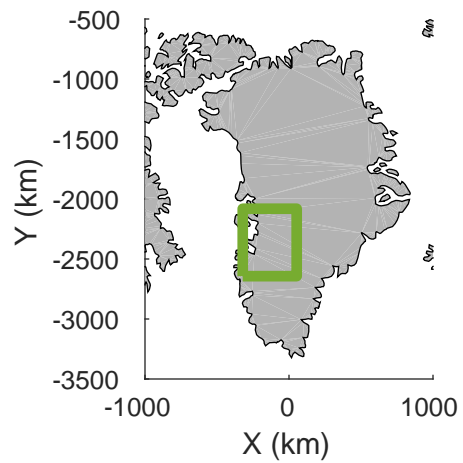


rds 2017_Greenland_P3: "Thomas-Jakobshavn 01" 20170429_01_067: 17:44:58.0 to 17:51:08.3 GPS

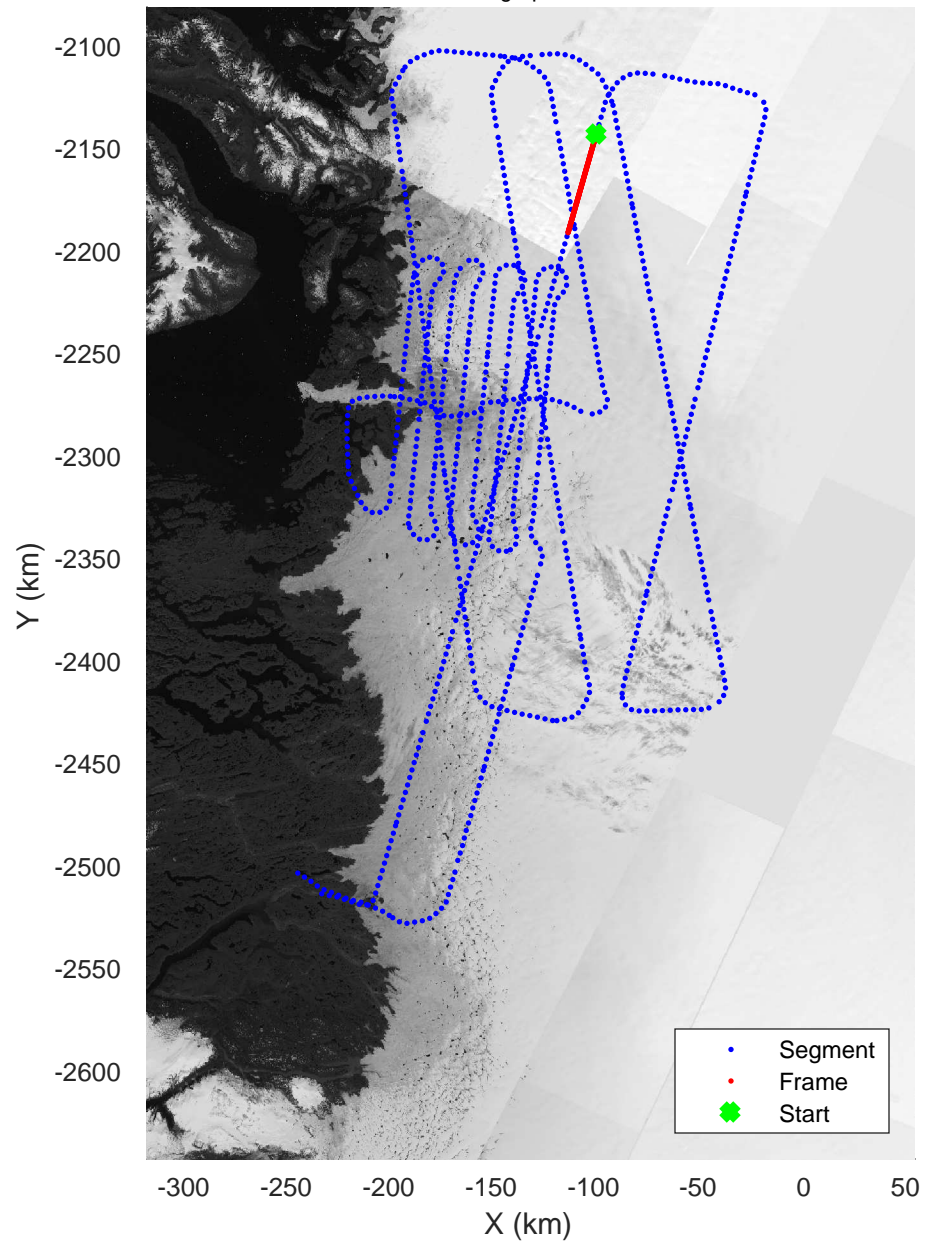


rds 2017_Greenland_P3: "Thomas-Jakobshavn 01" 20170429_01_067: 17:44:58.0 to 17:51:08.3 GPS

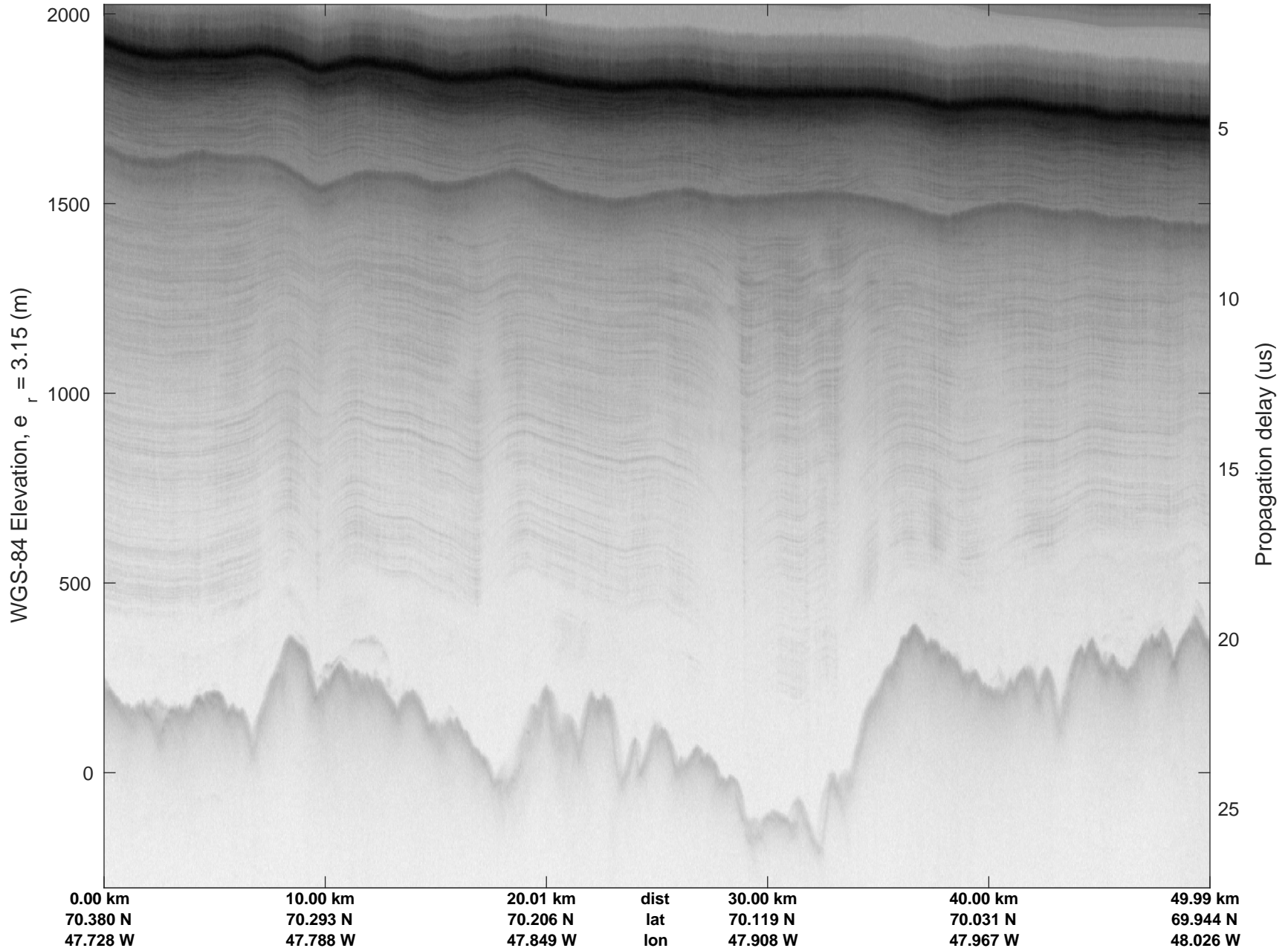




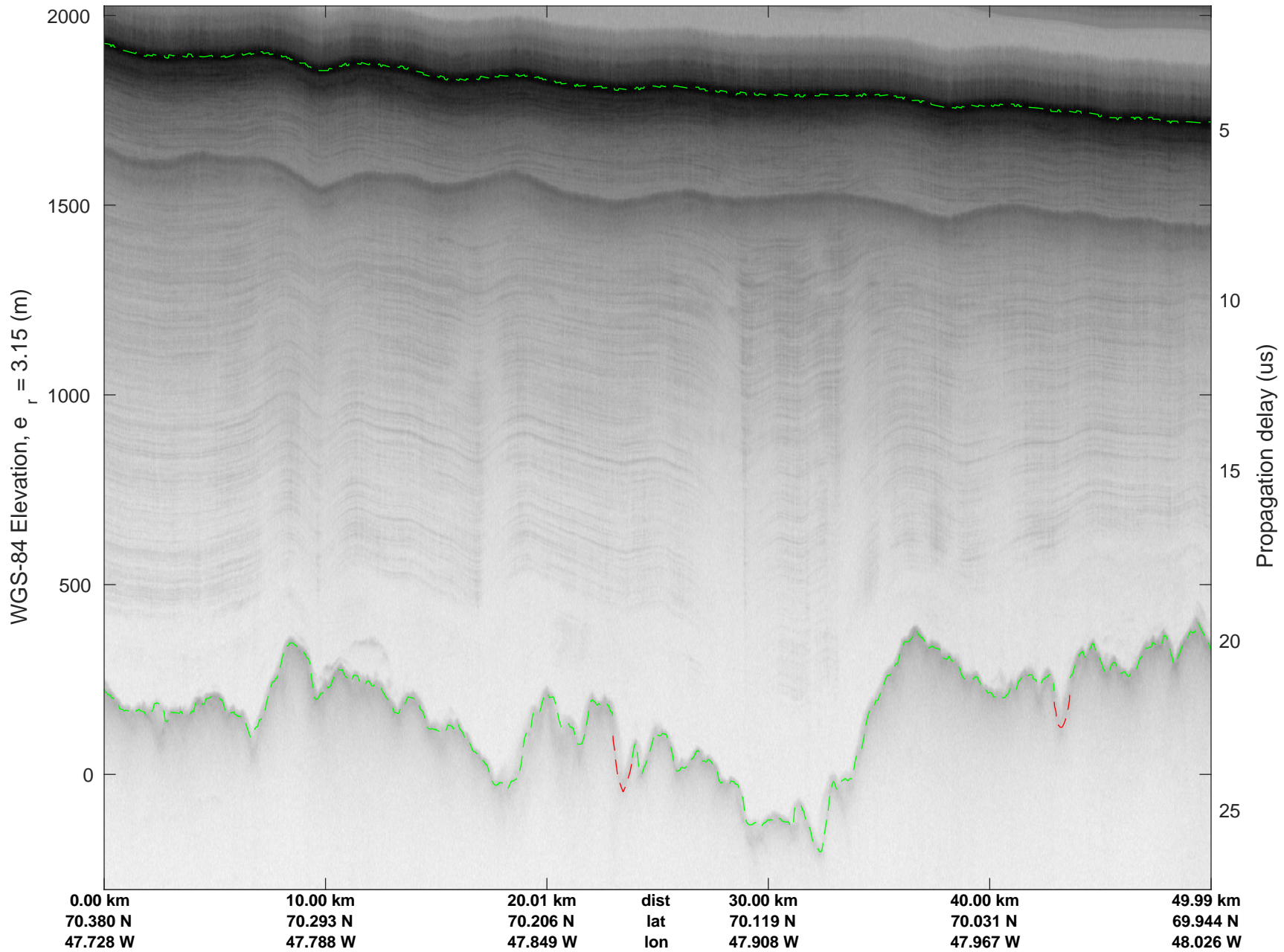
Thomas-Jakobshavn 01
20170429_01_068
Polar Stereograph 70N/-45E


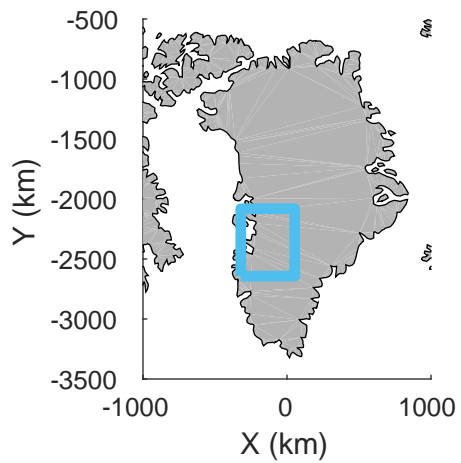


rds 2017_Greenland_P3: "Thomas-Jakobshavn 01" 20170429_01_068: 17:51:08.5 to 17:57:15.9 GPS

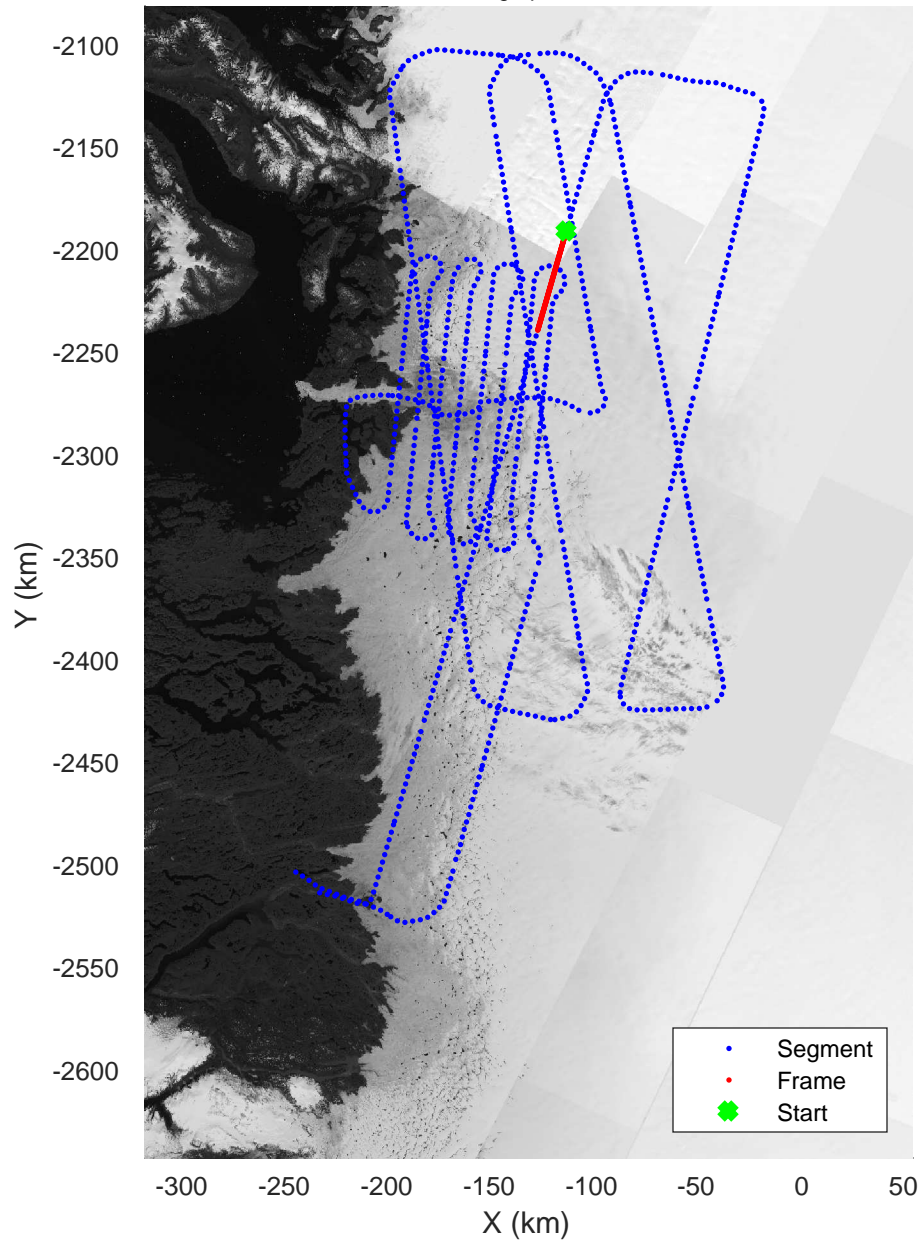


rds 2017_Greenland_P3: "Thomas-Jakobshavn 01" 20170429_01_068: 17:51:08.5 to 17:57:15.9 GPS

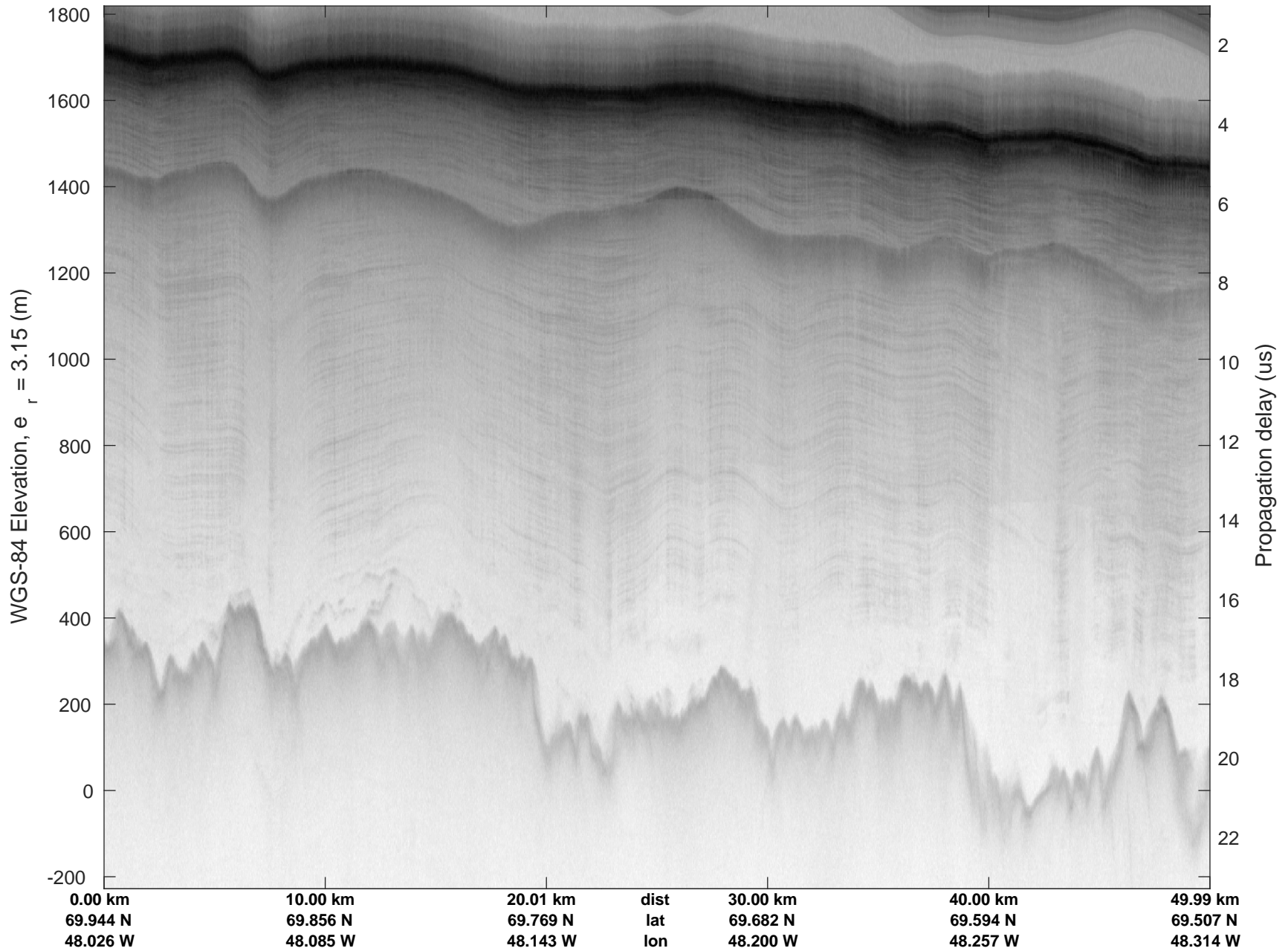




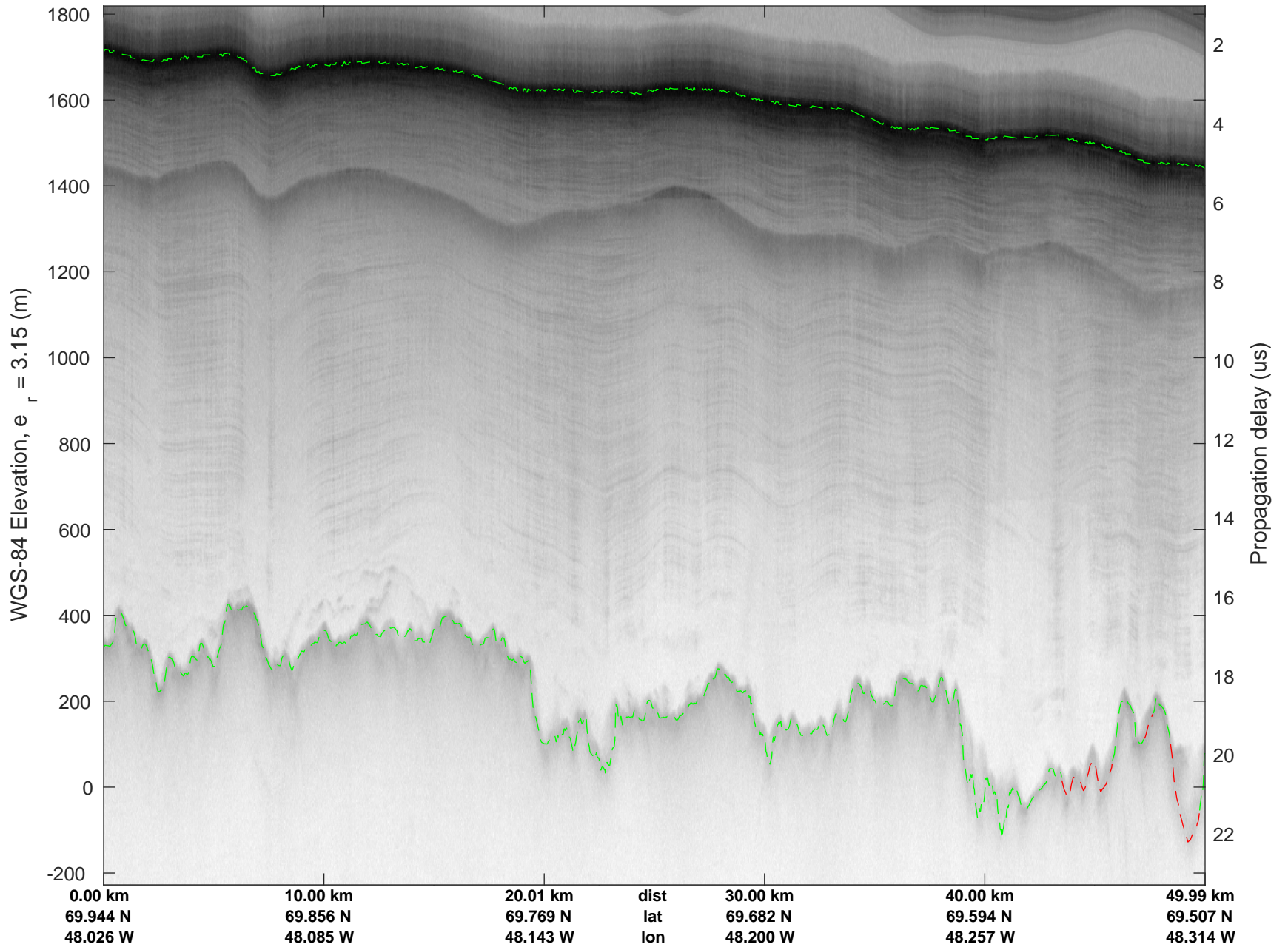
Thomas-Jakobshavn 01
20170429_01_069
Polar Stereograph 70N/-45E


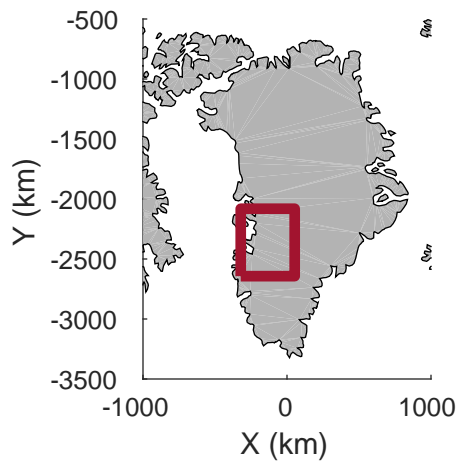


rds 2017_Greenland_P3: "Thomas-Jakobshavn 01" 20170429_01_069: 17:57:16.1 to 18:03:27.9 GPS

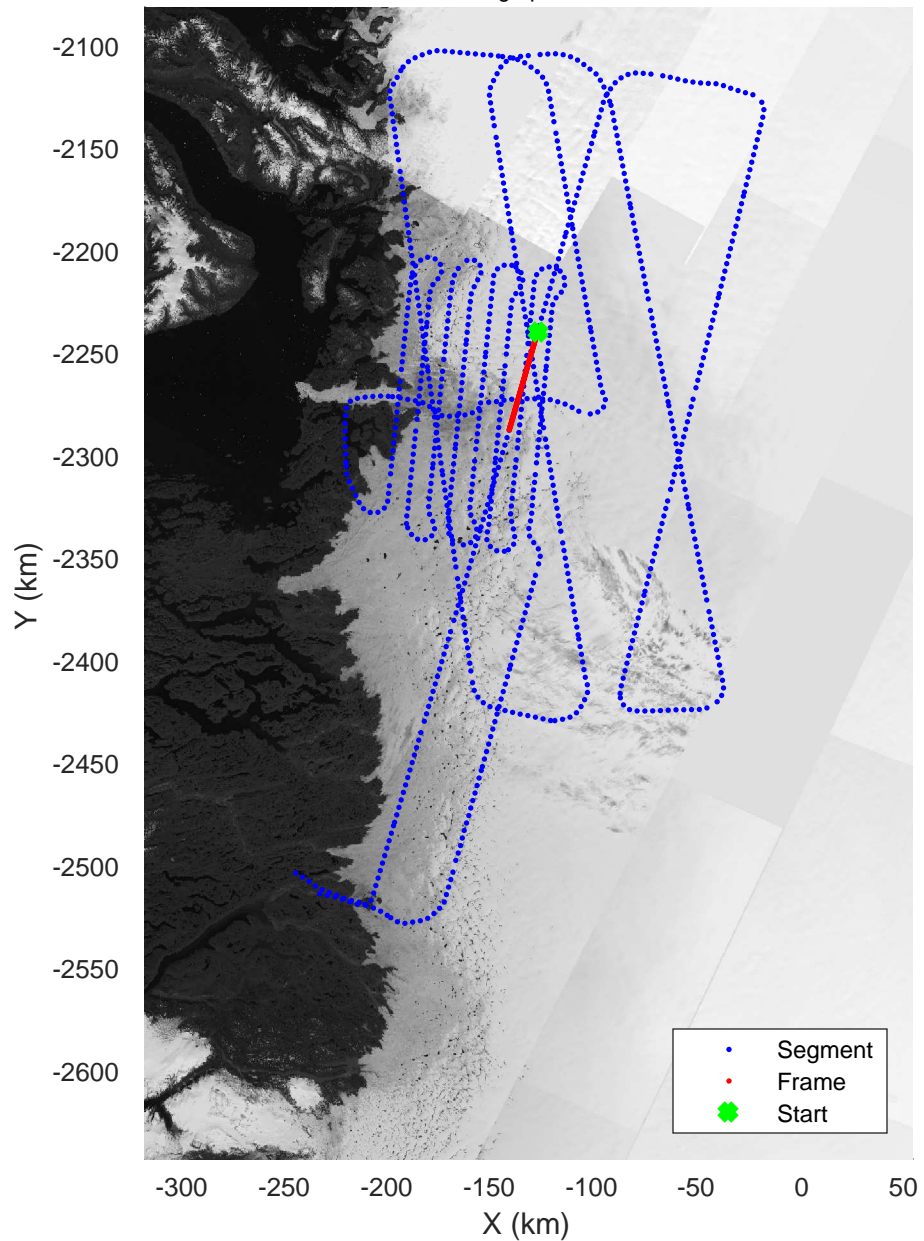


rds 2017_Greenland_P3: "Thomas-Jakobshavn 01" 20170429_01_069: 17:57:16.1 to 18:03:27.9 GPS






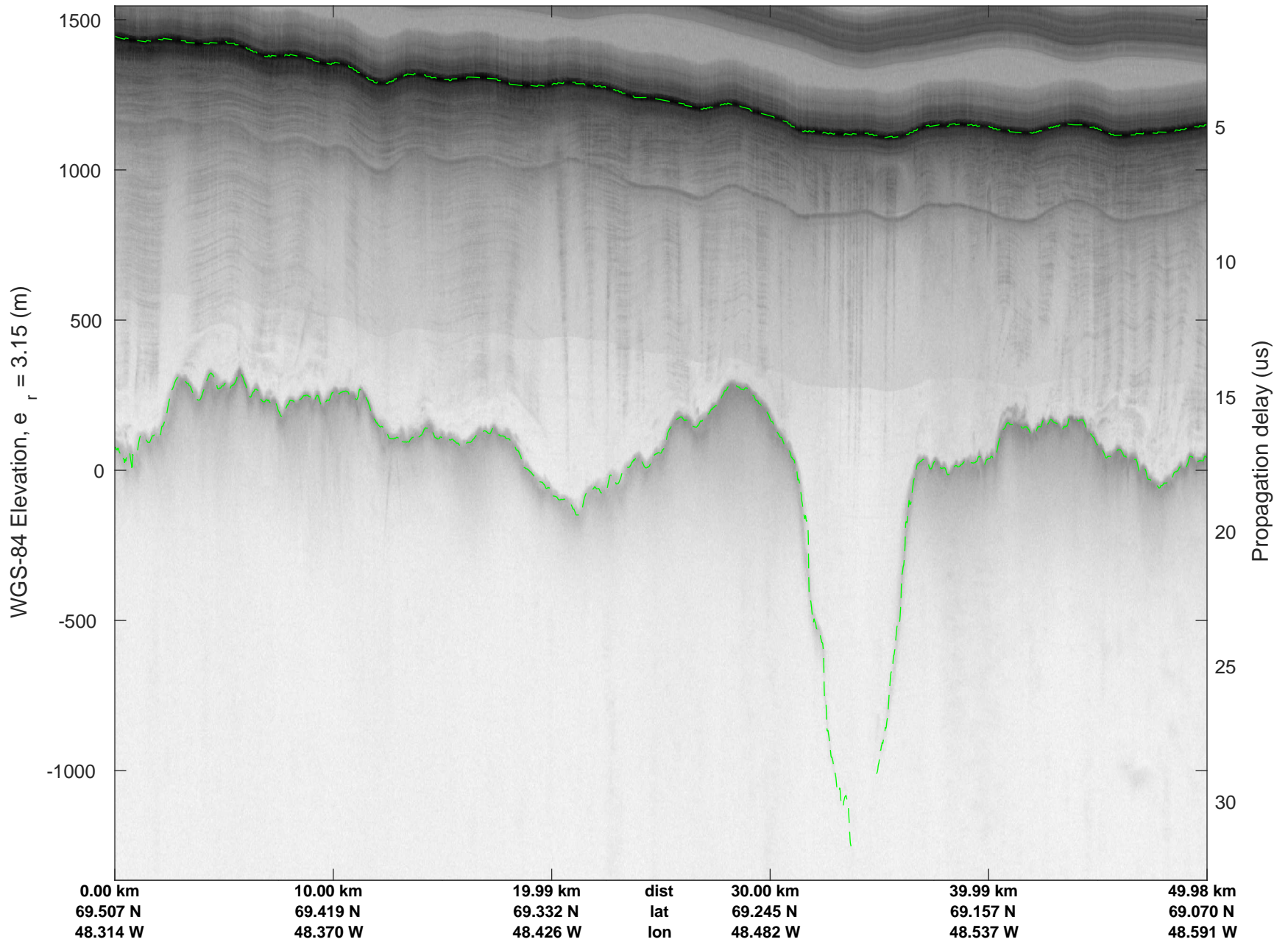
Thomas-Jakobshavn 01
20170429_01_070
Polar Stereograph 70N/-45E


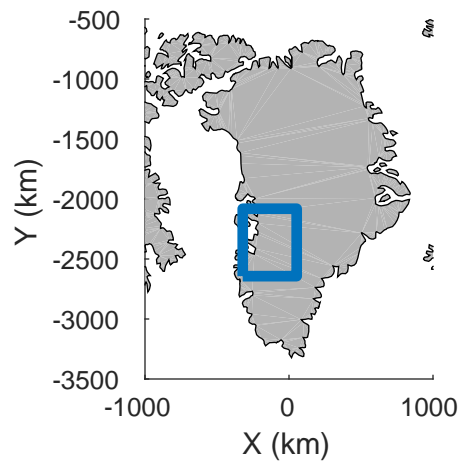


rds 2017_Greenland_P3: "Thomas-Jakobshavn 01" 20170429_01_070: 18:03:28.1 to 18:09:37.5 GPS

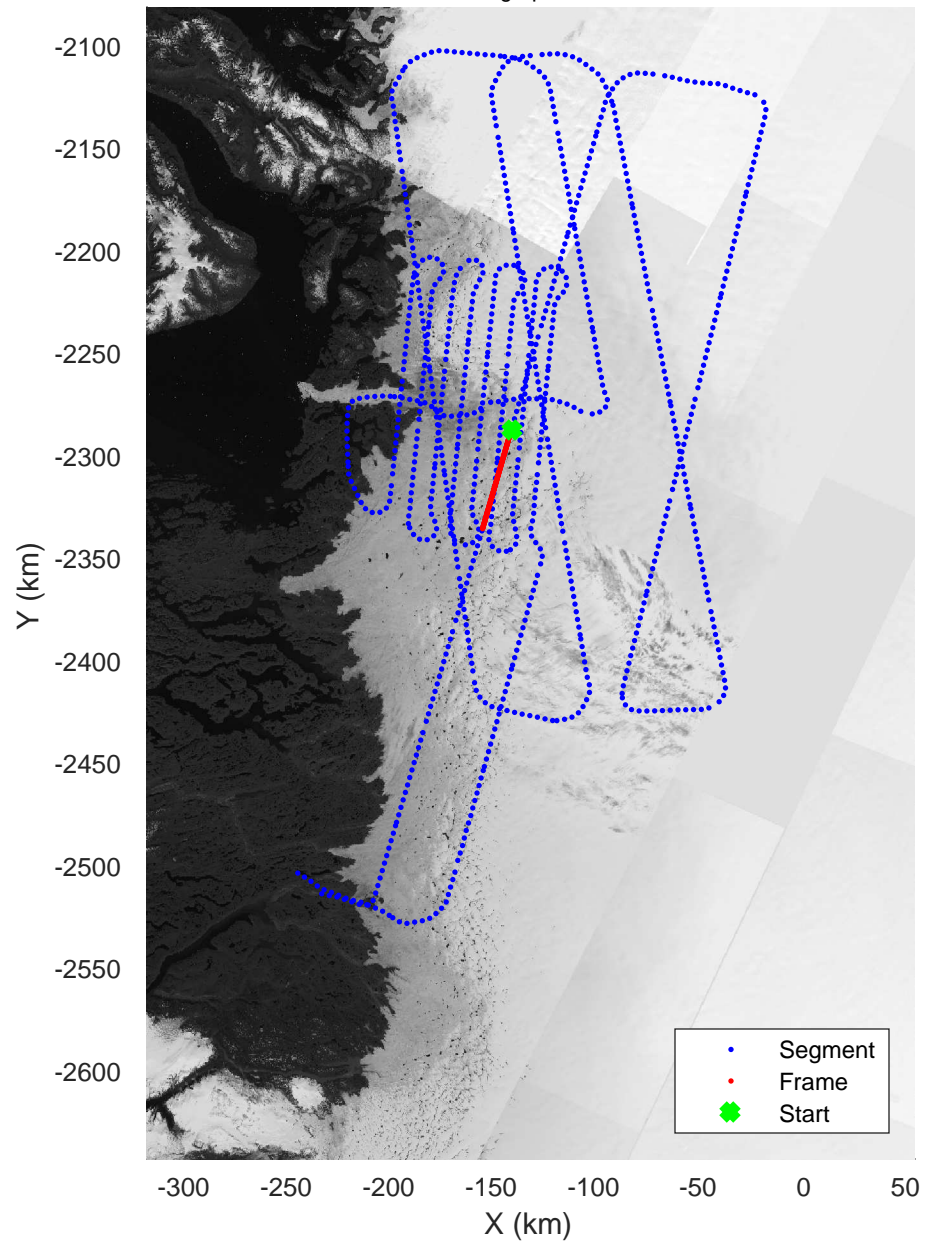


rds 2017_Greenland_P3: "Thomas-Jakobshavn 01" 20170429_01_070: 18:03:28.1 to 18:09:37.5 GPS

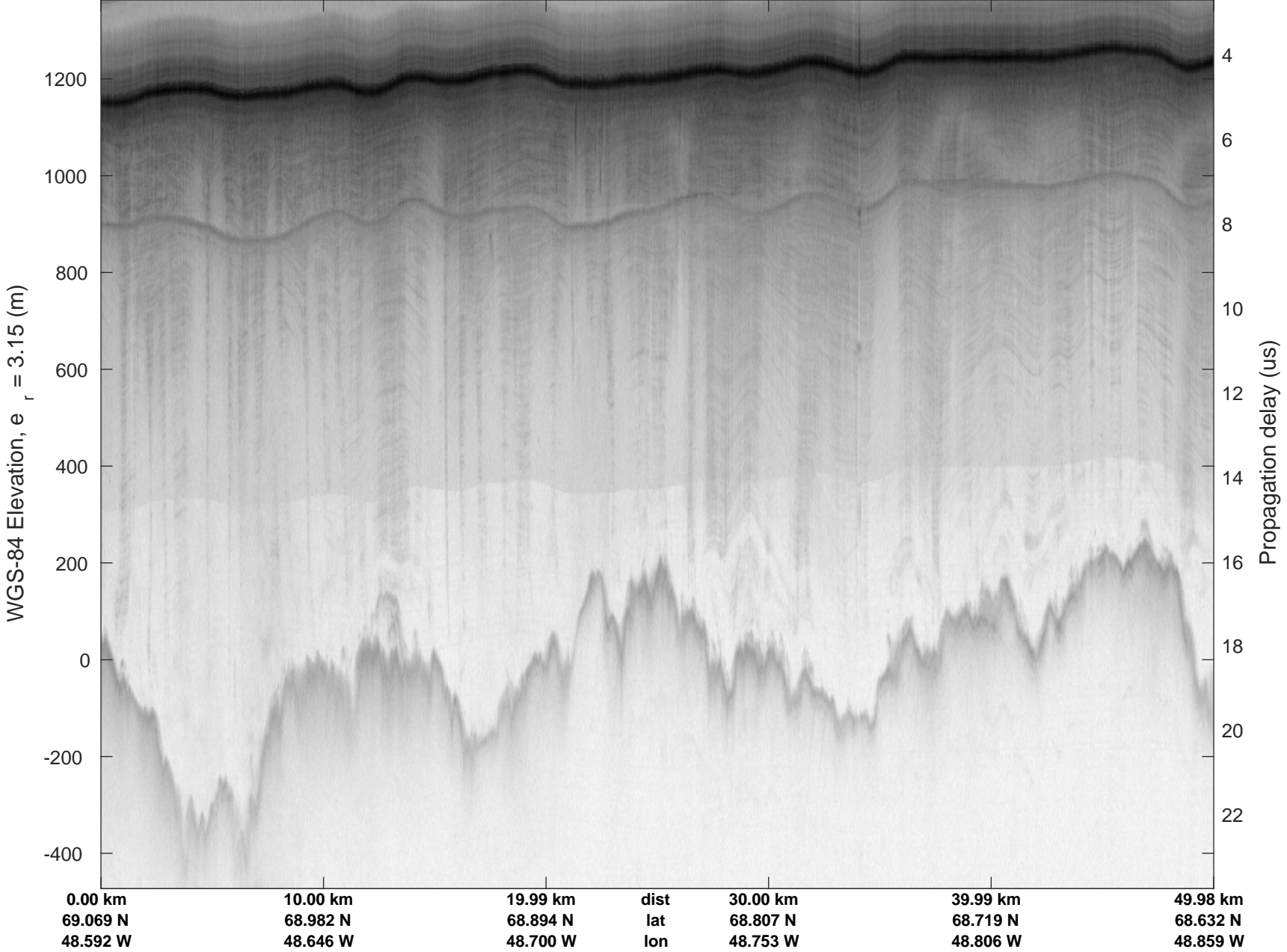




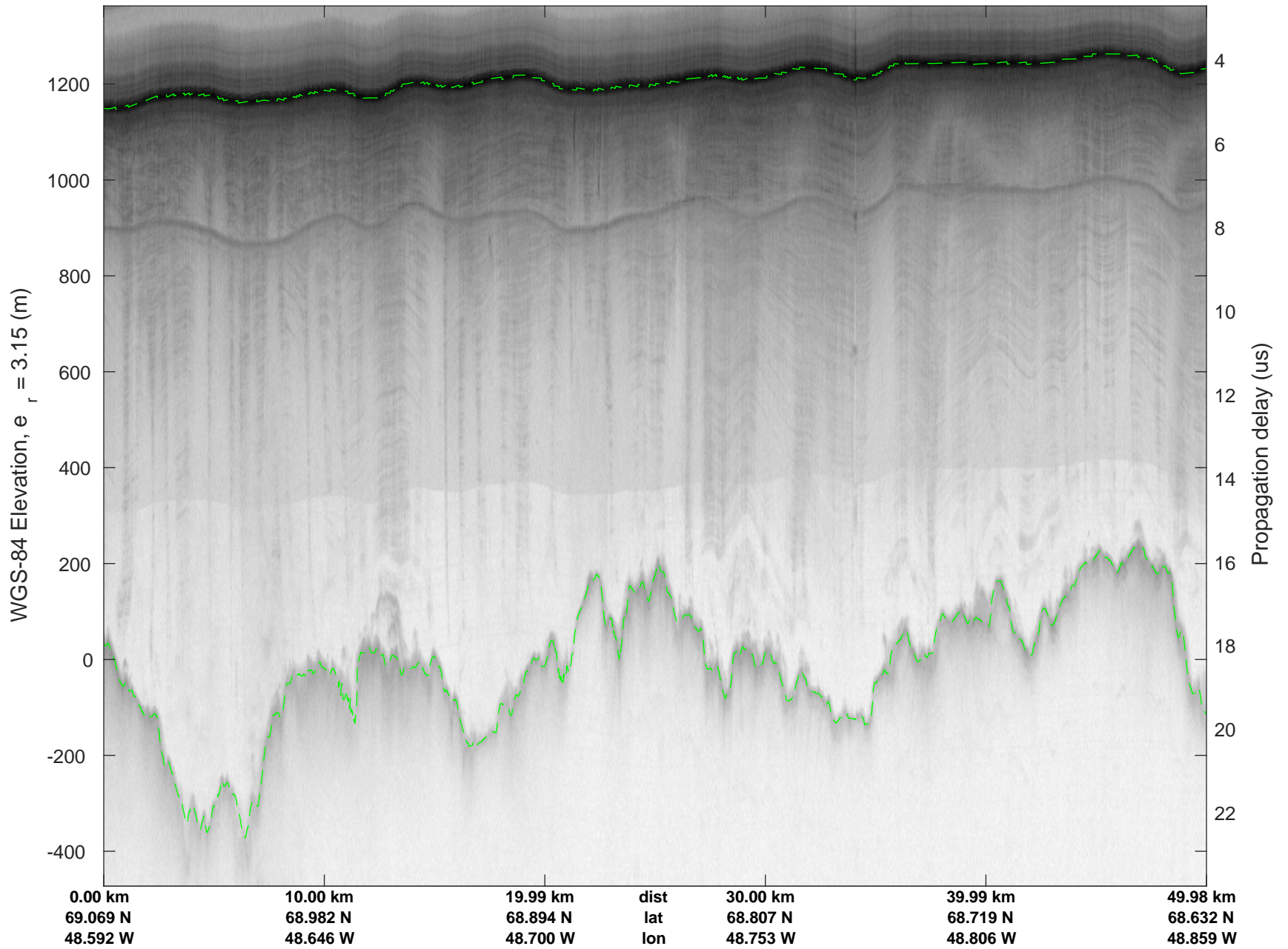
Thomas-Jakobshavn 01
20170429_01_071
Polar Stereograph 70N/-45E

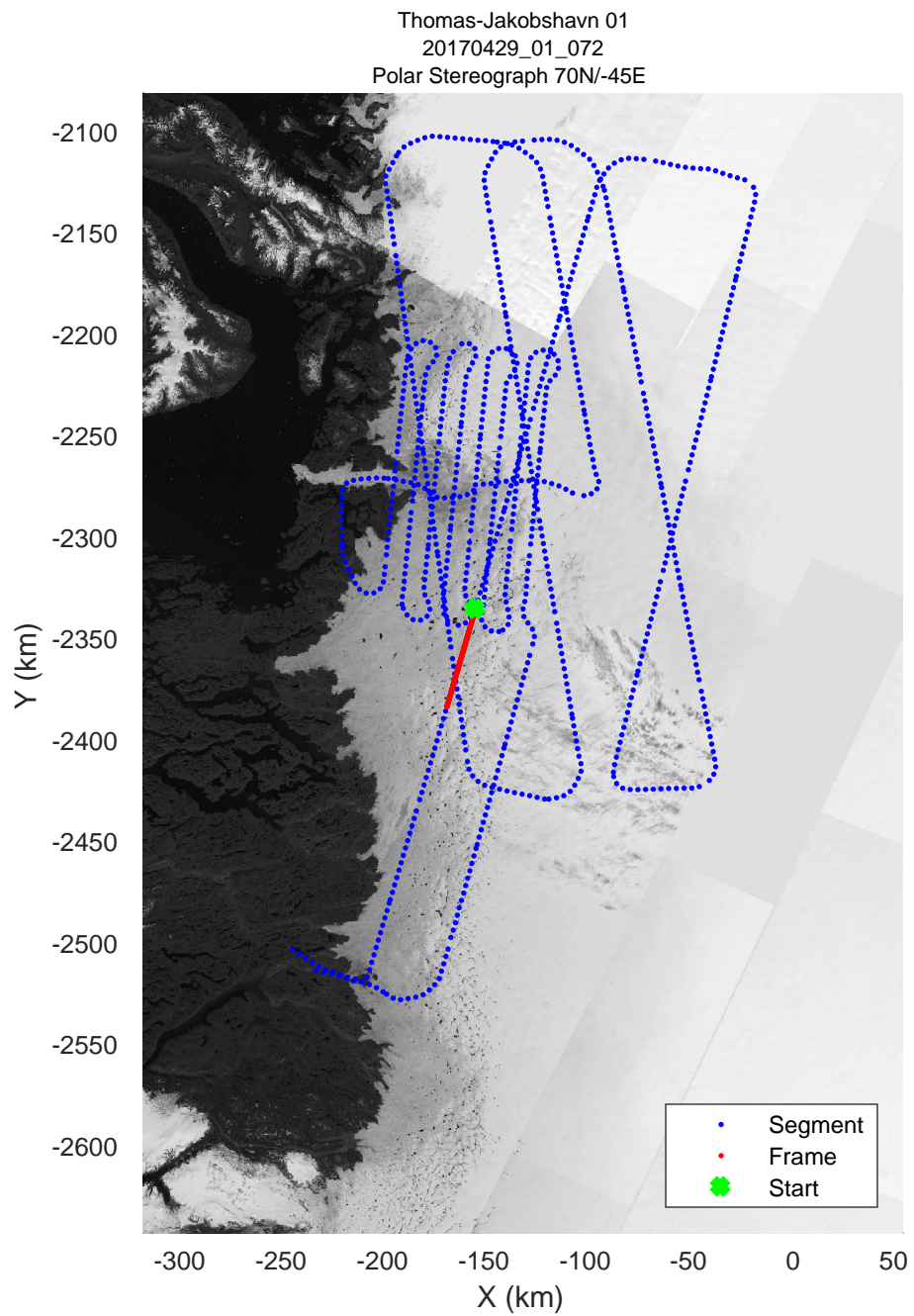

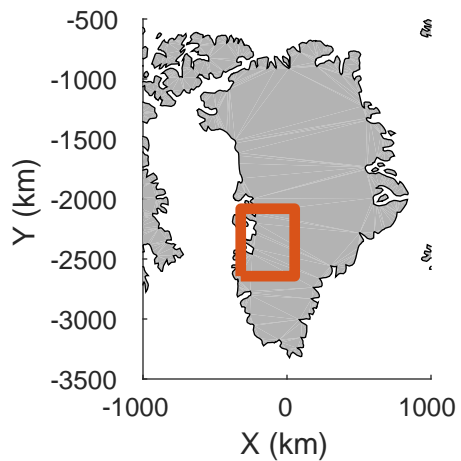


rds 2017_Greenland_P3: "Thomas-Jakobshavn 01" 20170429_01_071: 18:09:37.8 to 18:15:55.9 GPS

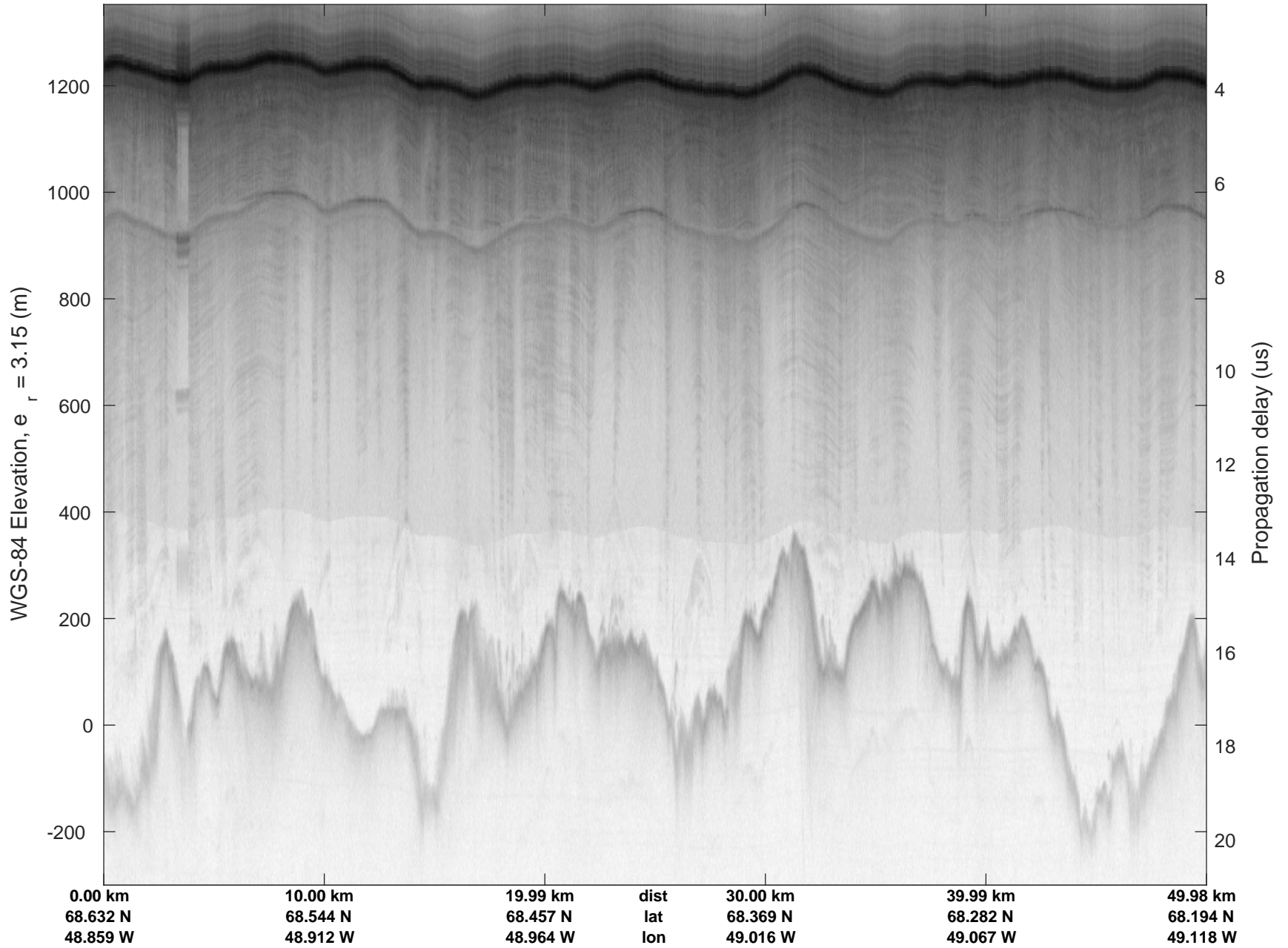


rds 2017_Greenland_P3: "Thomas-Jakobshavn 01" 20170429_01_071: 18:09:37.8 to 18:15:55.9 GPS

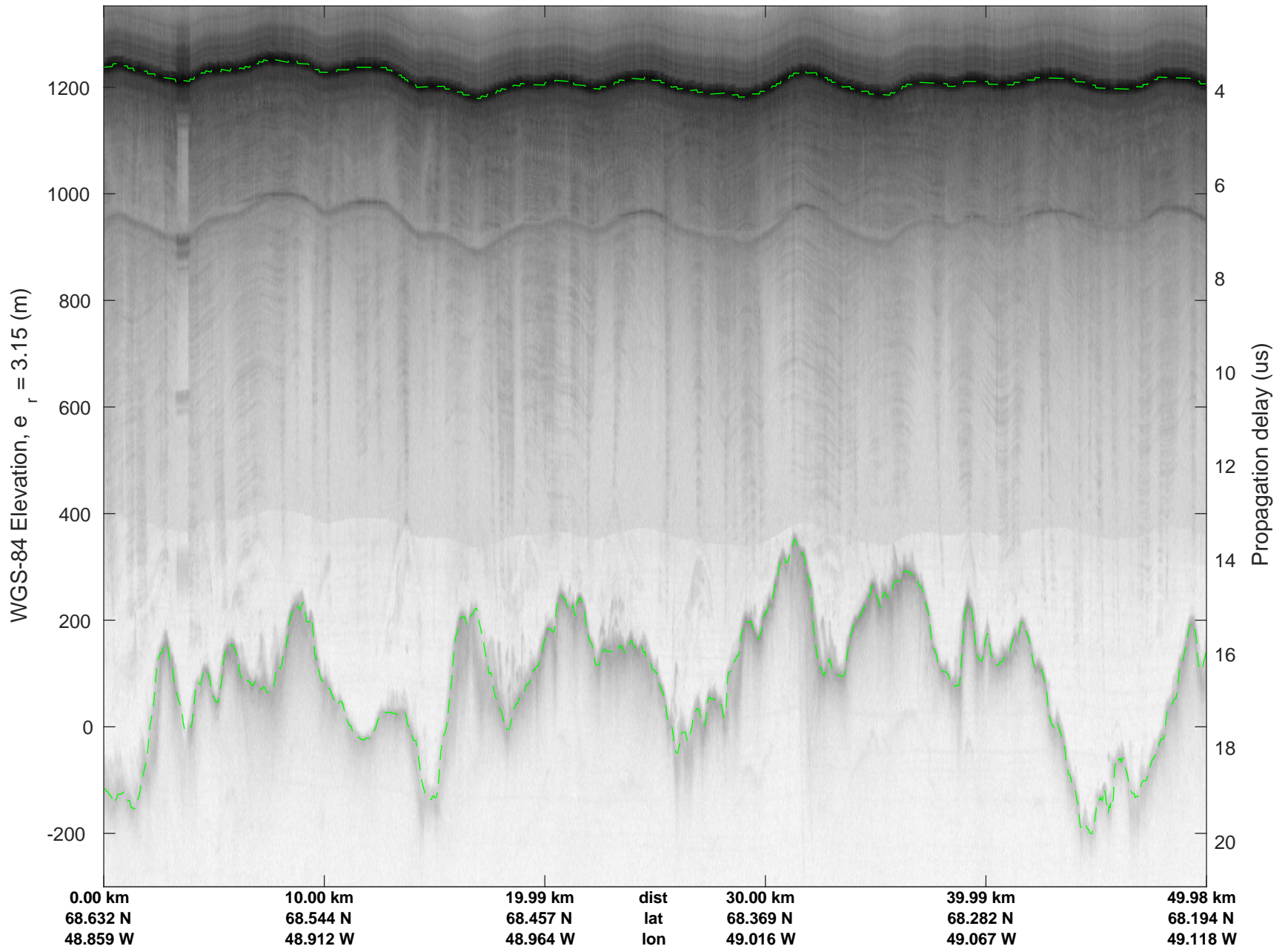


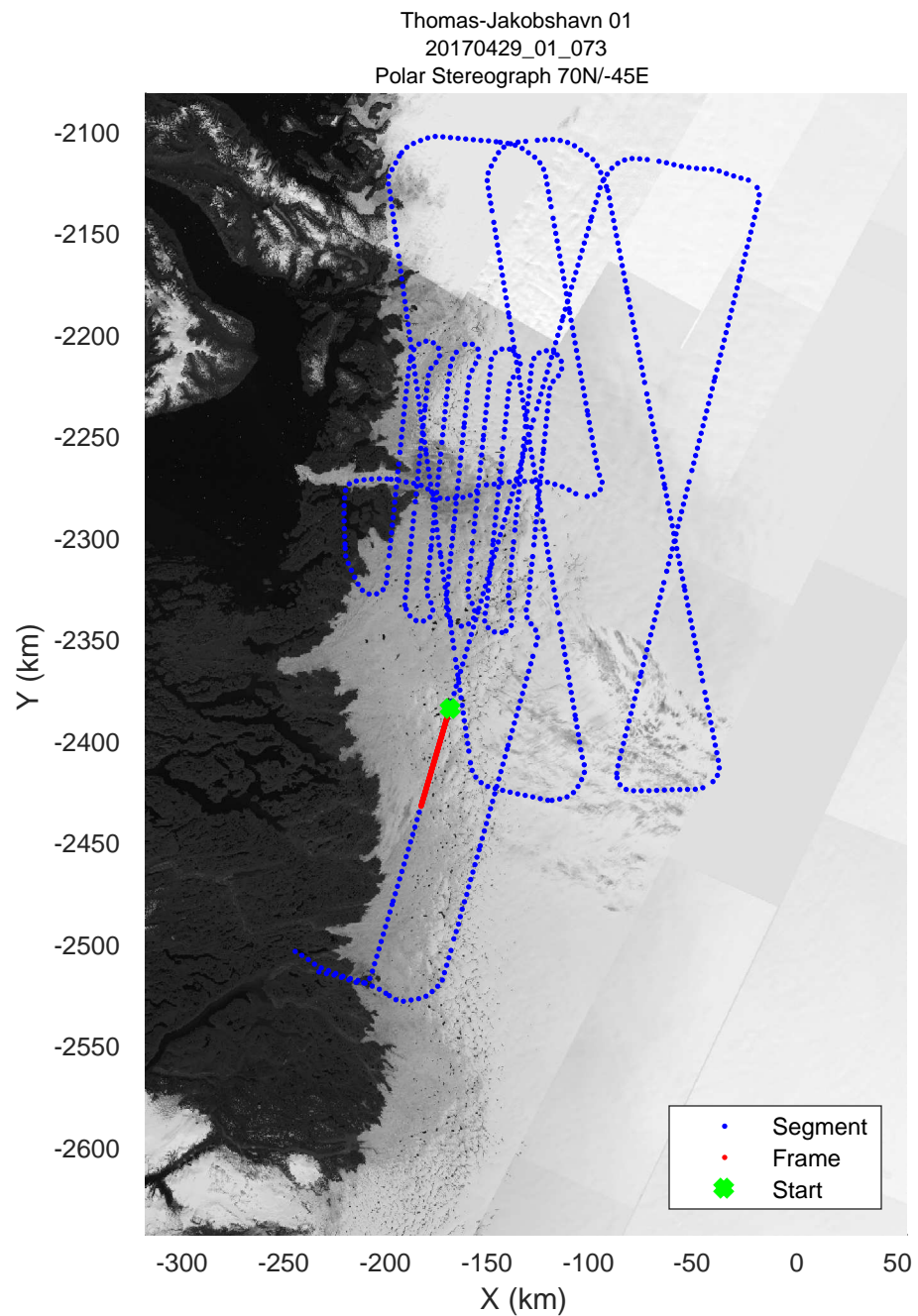

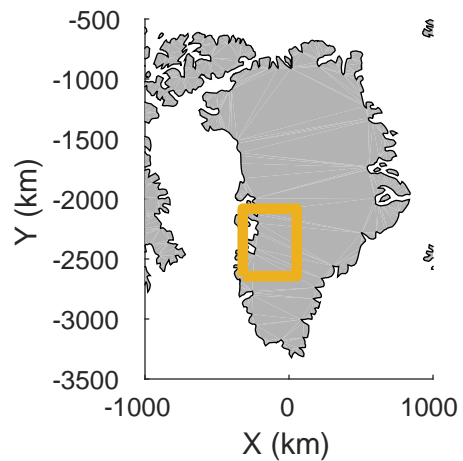


rds 2017_Greenland_P3: "Thomas-Jakobshavn 01" 20170429_01_072: 18:15:56.2 to 18:22:30.0 GPS

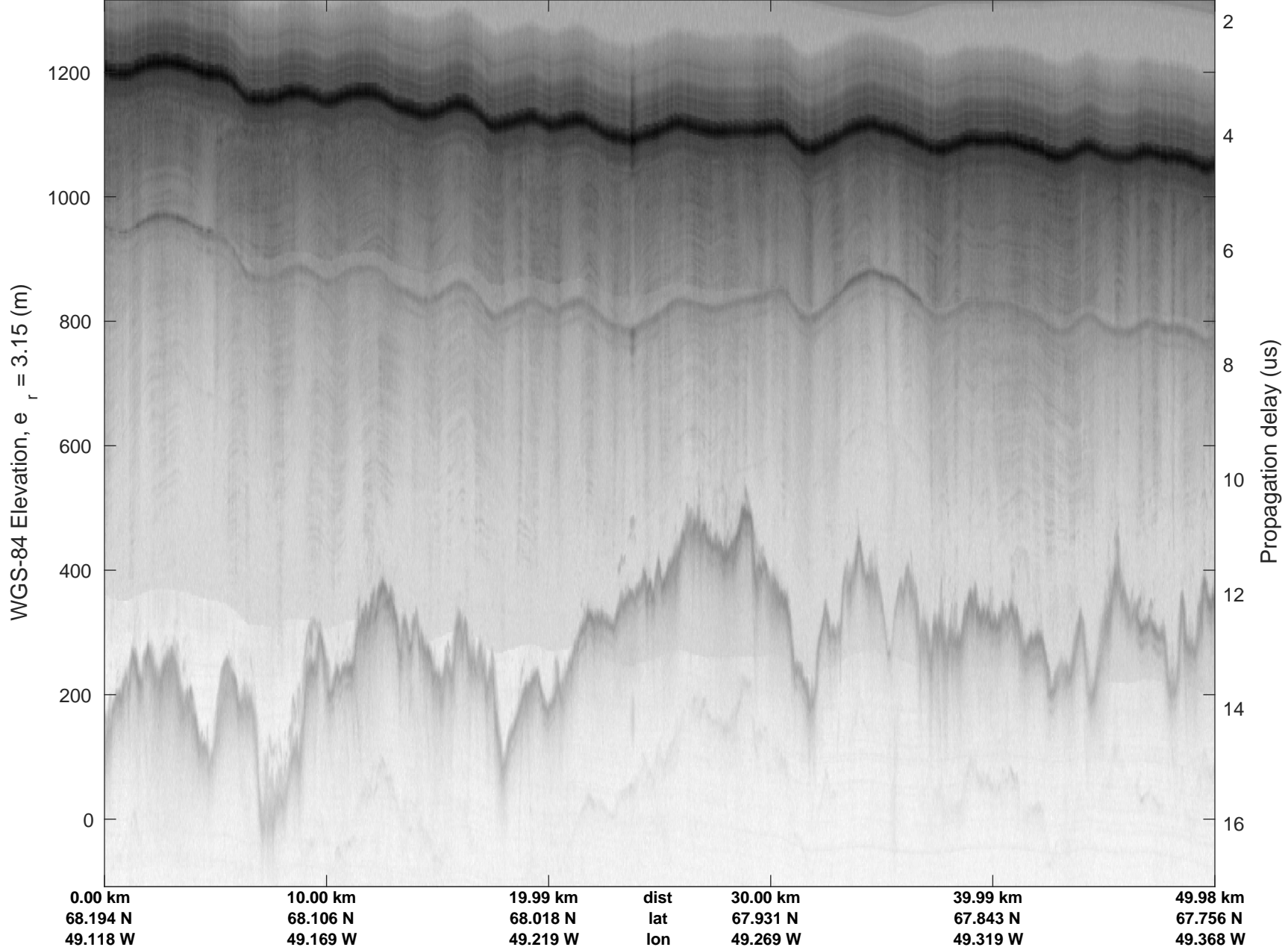


rds 2017_Greenland_P3: "Thomas-Jakobshavn 01" 20170429_01_072: 18:15:56.2 to 18:22:30.0 GPS

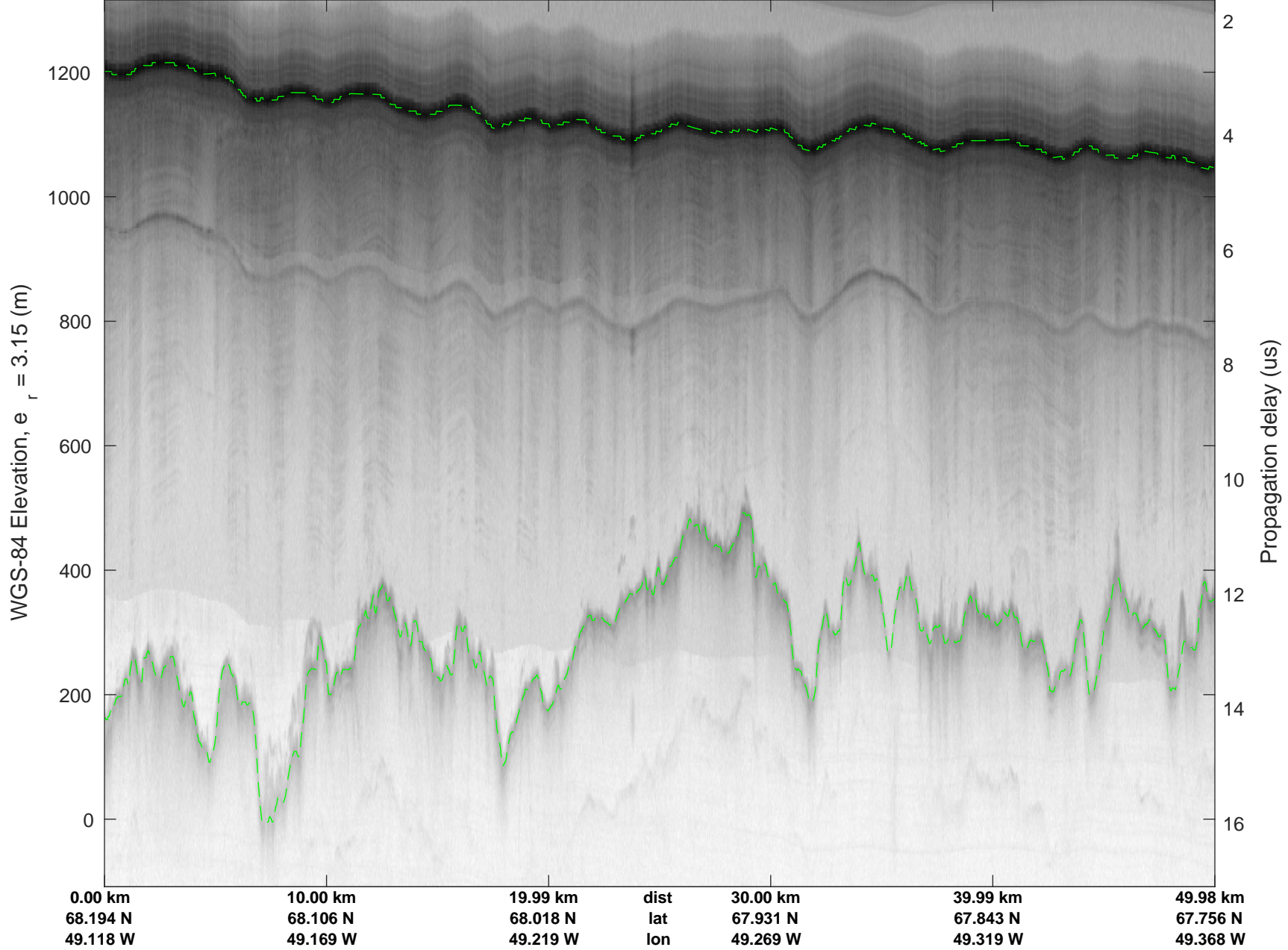


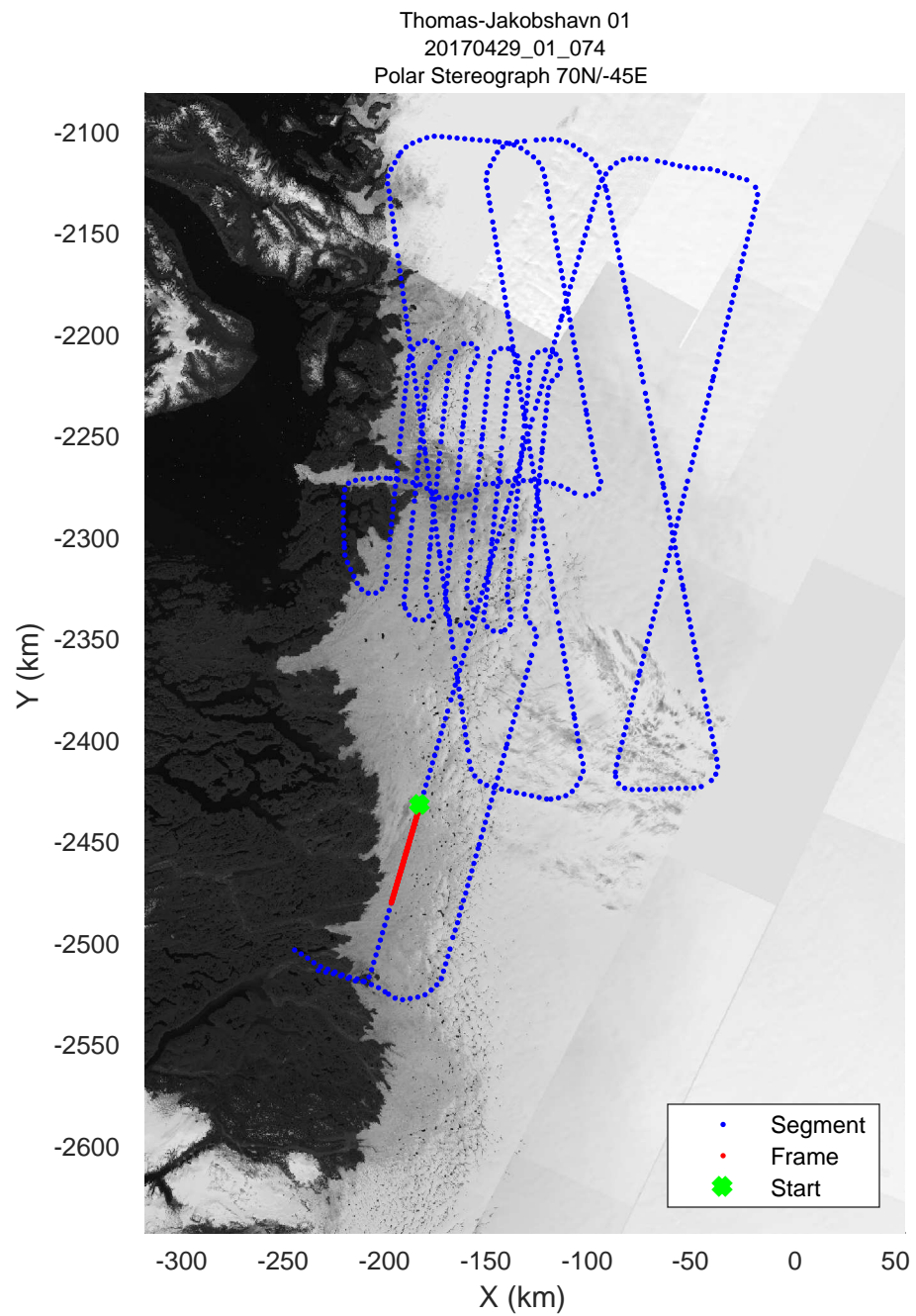

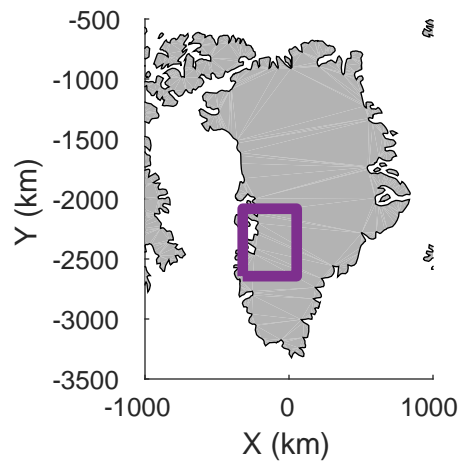


rds 2017_Greenland_P3: "Thomas-Jakobshavn 01" 20170429_01_073: 18:22:30.3 to 18:29:03.3 GPS

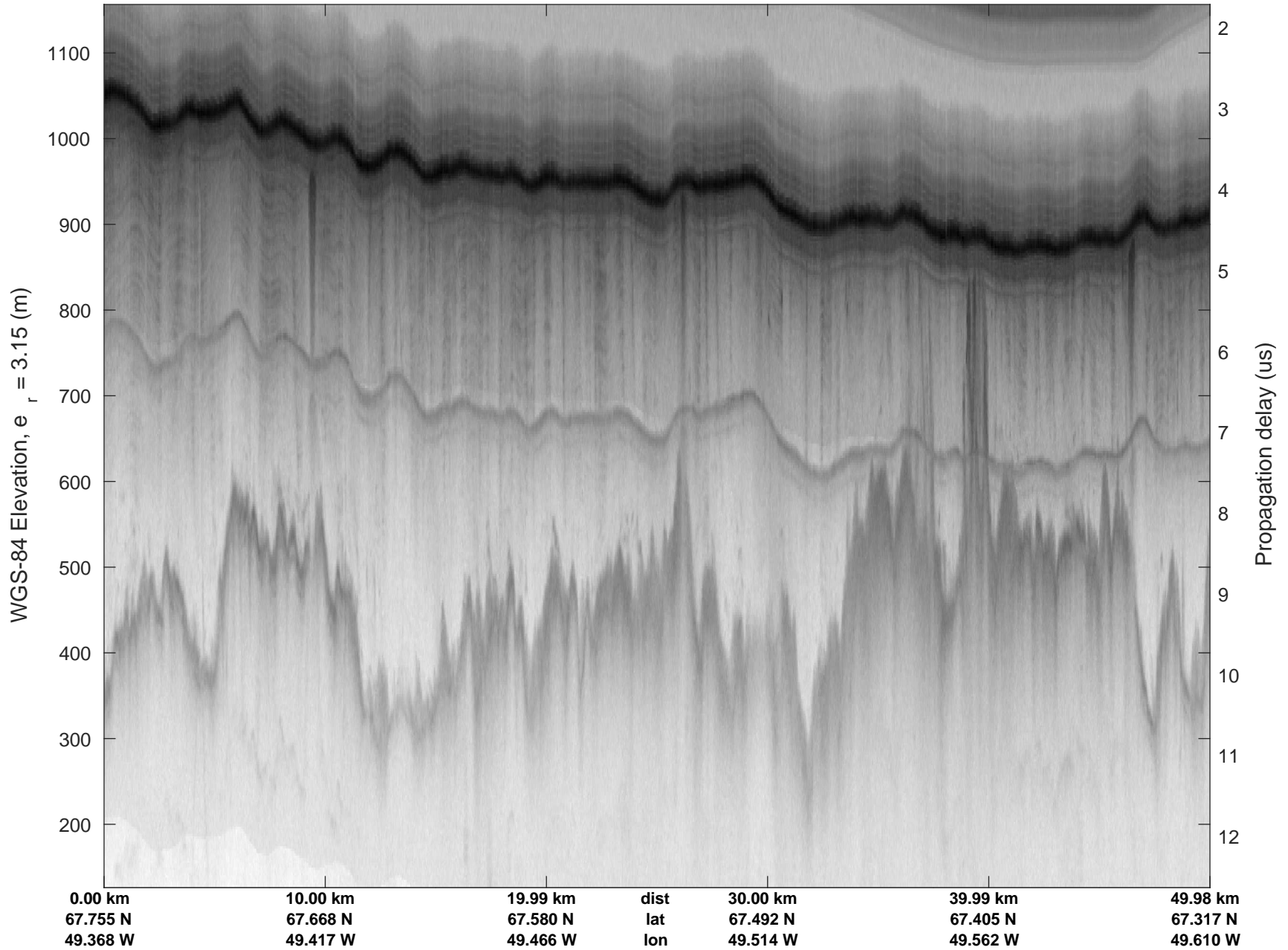


rds 2017_Greenland_P3: "Thomas-Jakobshavn 01" 20170429_01_073: 18:22:30.3 to 18:29:03.3 GPS

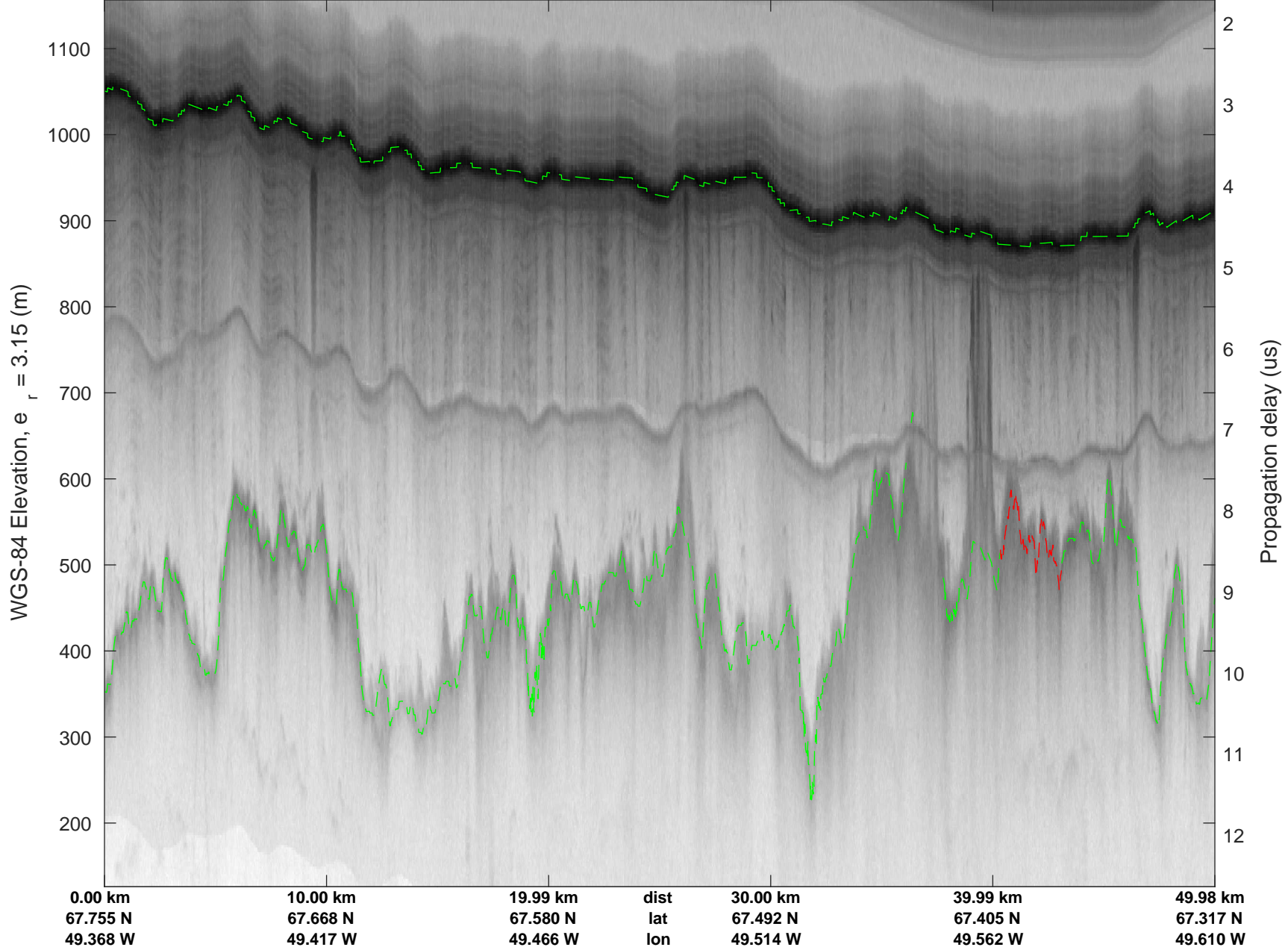


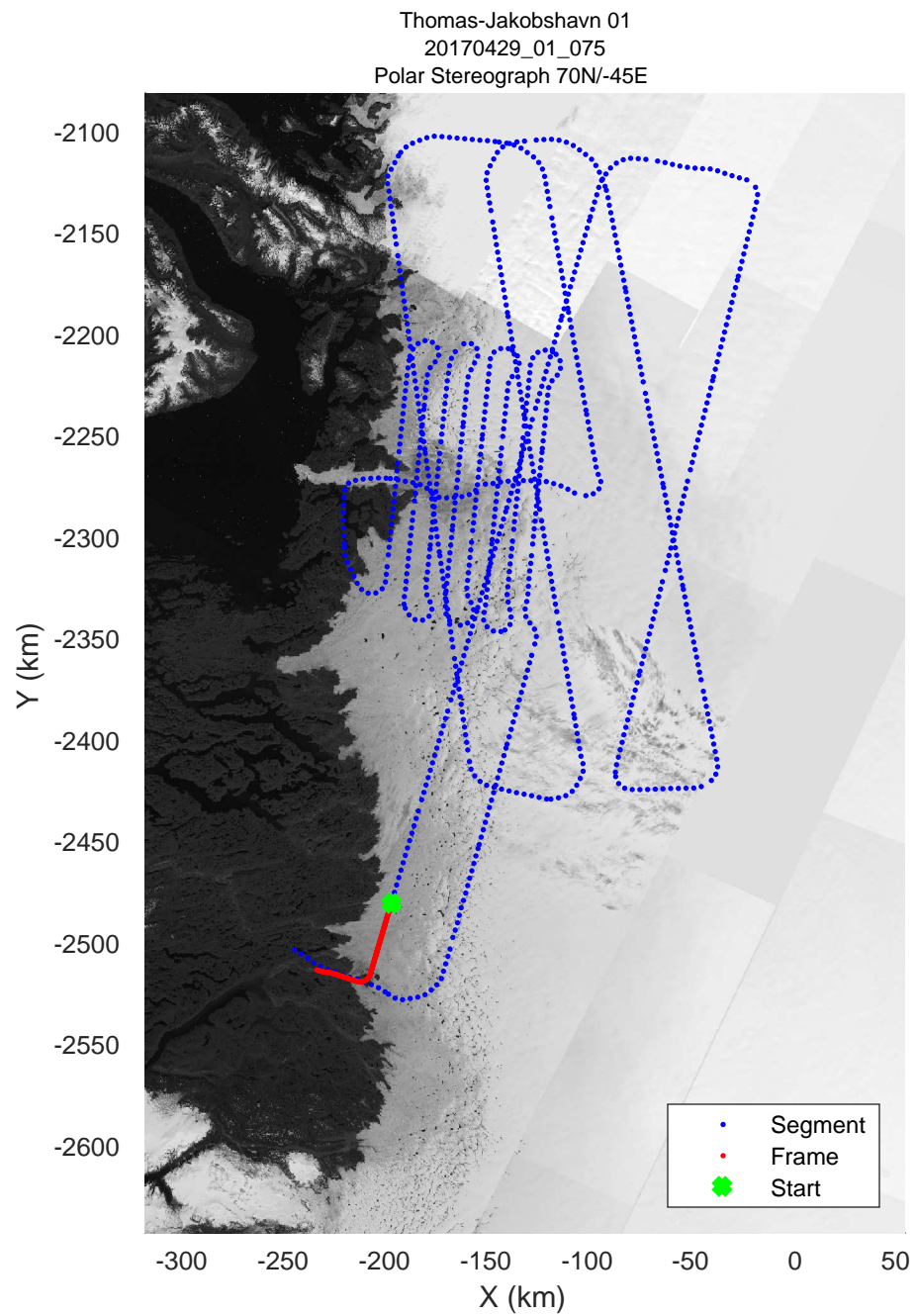

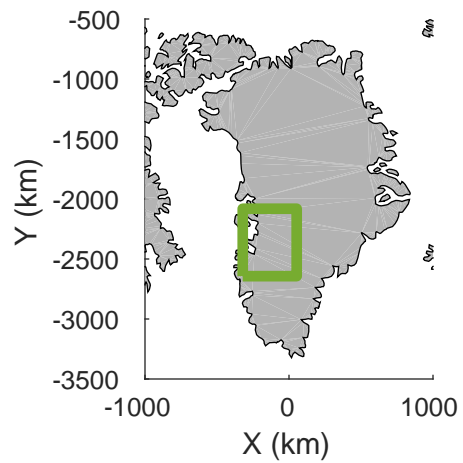


rds 2017_Greenland_P3: "Thomas-Jakobshavn 01" 20170429_01_074: 18:29:03.6 to 18:35:25.7 GPS




rds 2017_Greenland_P3: "Thomas-Jakobshavn 01" 20170429_01_074: 18:29:03.6 to 18:35:25.7 GPS





rds 2017_Greenland_P3: "Thomas-Jakobshavn 01" 20170429_01_075: 18:35:26.0 to 18:44:38.7 GPS



rds 2017_Greenland_P3: "Thomas-Jakobshavn 01" 20170429_01_075: 18:35:26.0 to 18:44:38.7 GPS

